Digitized by the Internet Archive
in 2013

http://archive.org/details/climatologicalda7374unit_11

CLIMATOLOGICAL DATA

U.S. DEPARTMENT OF COMMERCE
MAURICE H. STANS, Secretary
ENVIRONMENTAL SCIENCE SERVICES ADMINISTRATION
ENVIRONMENTAL DATA SERVICE
In Cooperation with Department of Water Resources, State of California

CALIFORNIA
JANUARY 1969
Volume 73 No. 1

CLEMSON UNIVERSITY LIBRARY
MAR 24 1969
SC. TECH. & AGR. DIV.

CLIMATOLOGICAL DATA

Station	Temperature: Average Maximum	Average Minimum	Average	Departure From Normal	Highest	Date	Lowest	Date	Degree Days	No. of Days: Max. 90° or Above	Max. 32° or Below	Min. 32° or Below	Min. 0° or Below	Precipitation: Total	Departure From Normal	Greatest Day	Date	Snow, Sleet: Total	Max. Depth on Ground	Date	No. of Days: .10 or More	.50 or More	1.00 or More
* * * NORTH COAST DRAINAGE 01																							
ALDERPOINT	50.7	36.2	43.5		62	4	26	8	662	0	0	8	0	17.94		3.90	12	.0	0		14	9	7
ANGWIN PAC UNION COL	44.8	32.3	38.6		60	7	19	29	810	0	1	18	0	21.27		4.25	13	5.8	3	28	16	10	6
BIG BAR RANGER STATION	43.5	30.4	37.0		51	6	23	29	864	0	1	19	0	15.79				18.0	15	30			
CALLAHAN RANGER STA	40.2	23.1	31.7		53	7	7	29	1029	0	3	29	0	5.81		1.29	19	20.0	4	30+	9	4	2
CECILVILLE 5 SE	40.3	23.8	32.1		52	5+	10	23	1016	0	2	31	0	12.71		2.29	20	25.2	10	29	14	7	6
CLOVERDALE 3 SSE	52.2	35.0	43.6	- 3.6	59	2	28	29+	655	0	0	10	0	18.93	9.91	3.59	12	.0	0		15	10	6
COVELO	46.9	29.9	38.4		56	26	20	31	818	0	0	24	0	14.73		3.14	12		8	30	13	10	6
CRESCENT CITY 1 N	M	M	M		60	5				0	0		0	18.29									
DUTTONS LANDING	52.1M	34.9M	43.5M		63	16	28	29	659	0	0		0	6.48				.0	0				
ELK VALLEY	42.8	30.3	36.6		58	6	14	24	873	0	1	20	0	19.61		2.62	12				20	15	8
EUREKA WB CITY R	49.7	38.3	44.0	- 3.4	59	3	29	23	644	0	0	2	0	13.92	7.22	3.10	12	.2	0		19	9	4
FERNDALE 2 NW	51.7	37.4	44.6		60	25+	30	31+	629	0	0	8	0	13.88		2.30	12	.0	0		17	10	5
FOREST GLEN	40.6M	26.6M	33.6M	- 1.9	50	26	11	9	967	0	0	27	0	26.71	14.74	6.40	12	14.0	24	30	14	12	8
FORT BRAGG	53.0	38.8	45.9		62	1	31	23	585	0	0	5	0	13.50	6.04	3.58	12	.0	0		15	8	5
FORT BRAGG AVIATION	53.1M	38.9M	46.0M		60	25+	30	29+	586	0	0	4	0	11.12		3.55	11	.0	0		13	7	3
FORT JONES RANGER STA	38.1M	20.7M	29.4M		49	2	- 8	30	1094	0	3	29	5	7.98		1.43	20	24.3	17	30	13	7	3
FORT ROSS	53.3	41.7	47.5		60	1	32	29	539	0	0	1	0	12.66	4.43	2.90	11	T	0		14	8	4
GRATON	52.3	35.1	43.7	- 2.0	59	22+	26	31+	656	0	0	15	0	16.70	7.89	3.52	13	.0	0		14	10	6
HAPPY CAMP RANGER STA	40.4M	29.4M	34.9M	- 4.1	48	15+	17	24	926	0	1	21	0	15.93	4.62	2.97	13	69.3	40	30	17	11	7
HEALDSBURG	53.7	38.1	45.9	- 1.0	60	21+	28	29	584	0	0	7	0	20.38	11.86	3.83	12	.0	0		15	10	8
HILTS	37.5	19.1	28.3		48	14+	- 1	24+	1130	0	4	29	3	D 6.30		1.12	13	30.0	15	31+			2
HOOPA	45.2	34.5	39.9		58	3	28	23	771	0	0	13	0	19.90		2.69	13	6.6	6	30+	19	11	9
KENTFIELD	52.3	37.4	44.9	- 1.5	59	26+	30	29	619	0	0	7	0	20.11	9.71	3.65	19	.0	0		15	10	8
KLAMATH R	48.5	36.0	42.3		63	5	27	24+	699	0	0	12	0	22.80		5.30	12	1.5	1	29+	22	14	8
KNIGHTS VALLEY	53.0	34.1	43.6		60	1	22	29	658	0	0	15	0	20.59		5.25	12	.0	0		16	8	7
LAKE PILLSBURY NO 2	47.8	29.4	38.6		55	26+	18	29	813	0	0	24	0	19.71		3.39	19	.0	0		14	9	8
LAVA BEDS NAT MONUMENT	36.6	19.3	28.0		49	8	2	23	1140	0	9	27	0	4.97		1.69	21	21.9	7	20	9	3	2
MOUNT HEBRON RS	35.5	13.7	24.6		49	6	-18	23	1245	0	12	30	7	2.79		.85	20	11.8	7	25	7	1	0
NAPA STATE HOSPITAL	54.1	37.7	45.9	- 1.7	62	8	26	29	585	0	0	8	0	8.30	3.44	1.61	13	.0	0		14	7	3
ORICK PRAIRIE CREEK PK	49.2M	35.2M	42.2M		61	6	27	24	696	0	0		0	14.56		2.60	12	T	0				5
ORLEANS	44.7	33.7	39.2		56	3	26	24	793	0	0	14	0	17.44	7.68	2.01	20	13.5	T	22			
PETALUMA FIRE STA 2	52.3	38.0	45.2	- 1.8	61	19	27	31+	609	0	0	7	0	7.72	2.43	1.73	13	.0	0		14	7	1
POINT ARENA	54.0	40.1	47.1		64	1	31	23	551	0	0	3	0	16.27		4.70	12	T	0		15	8	4
POTTER VALLEY PH	52.5	33.9	43.2		67	5	24	31	667	0	0	13	0	19.02	9.79	3.33	11	6.0	1	30	12	11	7
RICHARDSON GROVE ST PK	48.2	36.6	42.4		65	26	28	10	692	0	0	10	0	24.98		5.77	13	.0	0		16	12	7
SAINT HELENA	52.0	35.7	43.9	- 1.9	61	8	24	29	645	0	0	10	0	17.13	10.09	2.57	13	T	0		14	10	8
SAN RAFAEL	54.1	41.0	47.6		61	21	32	9	536	0	0	1	0	16.49		2.86	13	.0	0		14	11	8
SANTA ROSA	52.8	37.2	45.0	- 1.5	59	20+	26	31+	613	0	0	7	0	13.25	7.23	2.32	13	.0	0		14	9	6
SAWYERS BAR RANGER STA	41.8	24.7	33.3		50	8+	11	26	976	0	1	28	0	14.16		2.84	21	31.5	24	30	14	10	5
SCOTIA	50.4	37.2	43.8	- 3.9	63	1	29	9	649	0	0	9	0	16.19	6.77	3.08	13	.5	1	28	17	9	5
SHELTER COVE	52.7M	43.4M	48.1M		61	5	34	28	515	0	0	0	0	16.28		3.65	12	.0	0				
SONOMA	52.5	36.4	44.5		62	19	25	29	629	0	0	11	0	8.01		1.76	13	T	0		14	6	2
TRINITY DAM VISTA PT	36.7	24.9	30.8		45	26	15	23	1052	0	2	31	0	10.48		2.54	13	34.1	27	30	12	6	4
TULELAKE //R	36.9	20.5	28.7		54	12	- 6	23	1116	0	8	27	1	2.82	1.80	.94	20	14.3	5	26+	6	2	0
UKIAH	53.3	35.5	44.4	- 1.5	69	5+	26	31+	631	0	0	14	0	15.11	7.58	2.24	11	.0	0		13	9	6
WEAVERVILLE RANGER STA	41.5	23.3	32.4	- 4.4	52	6	10	29	1003	0	1	30	0	13.47	6.13			25.0					
WEED FIRE DEPARTMENT	38.5	22.8	30.7		52	8	5	9	1054	0	4	25	0	7.60		2.60	13	14.0			14	5	1
WILLITS 1 NE	50.5	34.2	42.4		62	6	24	29+	695	0	0	14	0	22.79		3.72	12	5.5	0		14	10	8
WILLOW CREEK 1 NW	43.9	33.8	38.9		53	4	28	29+	802	0	0	14	0	16.73				24.5					
YREKA	38.7	23.5	31.1	- 2.7	48	14	5	23	1043	0	3	24	0	6.65	3.46	1.35	21	29.6	11	30	13	5	1
DIVISION			39.6	- 3.0										14.54	6.81			9.5					
* * * SACRAMENTO DRAINAGE 02																							
ADIN RANGER STATION	38.1	15.5	26.8		46	25+	- 7	9	1175	0	5	30	4	7.98		1.34	26	47.0	32	28	12	6	3
ALTURAS RANGER STATION	40.7	18.2	29.5	1.4	55	21+	- 4	31	1091	0	8	29	3	4.24	2.62	.90	20	18.8			9	4	0
AUBURN	50.6	34.6	42.6	- 2.2	58	2	26	30+	687	0	0	9	0	16.97	9.90	2.20	26+	3.0	3	30	16	9	9
BERRYESSA LAKE	51.8	37.2	44.5		60	20	28	30	628	0	0	6	0	9.40		1.69	19	.0	0		14	6	4
BLUE CANYON WB AIRPORT//R	40.1	29.7	34.9	- 2.2	65	5+	10	29+	929	0	7	21	0	32.41	20.71	4.61	20	73.8	46	12	17	12	10
BOWMAN DAM	40.8	25.9	33.4	- 2.0	62	6	5	31	974	0	5	24	0	32.92	20.44	5.69	20	93.0	79	30	16	13	10
BRANNAN ISLAND	50.4	37.2	43.8		61	26+	26	10	651	0	0	6	0	6.65		1.58	19	.0	0		12	7	1
BROOKS FARNHAM RANCH	51.7M	35.1M	43.4M	- 1.4	64	20	23	10	663	0	0	10	0	8.22	4.16	1.90	19	.0	0		11	6	2
BURNEY	41.3	18.0	29.7		55	8	- 6	29	1088	0	2	28	5	12.23		2.64	13	30.0	19	12+	13	11	5
CANYON DAM	36.7M	19.0M	27.9M	- .9	48	7	0	31	1142	0	7	30	1	19.46	12.38	3.88	13	66.0	56	30	13	9	7
CENTERVILLE PH	51.8	33.8	42.8	- 2.9	60	1	22	31+	679	0	0	12	0	17.26	8.93	4.60	13	T	0		14	9	7
CHESTER	37.4	16.5	27.0		51	7	- 7	23	1169	0	6	30	2	14.86	9.19	3.79	13	67.3	56	13	14	8	5
CHICO EXPERIMENT STA	50.0	37.0	43.5	- 1.2	58	19	24	31	661	0	0	7	0	10.53	5.50	3.53	13	.0	0				
CLARKSBURG	49.6	37.2	43.4		60	26+	29	10	660	0	0	8	0	8.24				.0	0				
CLEARLAKE HIGHLANDS	51.1	29.2	40.2		62	5	20	9	765	0	0	22	0	8.02		2.10	20				10	5	4
COLFAX																							
COLUSA 1 SSW	49.5	35.7	42.6	- 2.6	60	21	25	29	687	0	0	9	0	5.60	2.62	1.07	12	.0	0		12	4	2
DAVIS 2 WSW	50.0	36.9	43.5	- 1.8	61	22	25	10	661	0	0	8	0	9.60	6.31	2.05	19	.0	0		11	6	4
DEER CREEK POWER HOUSE	39.3M	29.3M	34.3M	- .8	47	20			943	0		23	0	36.78	23.92	6.32	20	52.5	24	31+	16	14	11
DE SABLA	47.0M	30.9M	39.0M	- 1.6	66	5+	15	31	799	0	0	18	0	27.87	16.33	5.67	13	17.5	11	31+	15	9	9
DOBBINS COLGATE	51.1M	35.9M	43.5M		62	6	25	31+	662	0	0		0	18.61	10.62	3.30	20		2	30	16	10	8
DOWNIEVILLE RANGER STA	42.6M	26.3M	34.5M		54	8	10	31		0	2	27	0	29.74					16	30			

See Reference Notes Following Station Index
SPECIAL WEATHER SUMMARY ON PAGE 6

CLIMATOLOGICAL DATA

Continued

CALIFORNIA
JANUARY 1969

Station	Temperature: Average Maximum	Average Minimum	Average	Departure From Normal	Highest	Date	Lowest	Date	Degree Days	No. of Days: Max. 90° or Above	Max. 32° or Below	Min. 32° or Below	Min. 0° or Below	Precipitation: Total	Departure From Normal	Greatest Day	Date	Snow, Sleet: Total	Max. Depth on Ground	Date	No. of Days: .10 or More	.50 or More	1.00 or More
EAST PARK RESERVOIR	50.7	31.3	41.0	- 2.1	66	6	21	10	735	0	0	20	0	5.55	1.52	1.39	19	T	T	30+	10	4	1
FAIRFIELD FIRE STATION	51.9	36.9	44.4		62	20	26	10	631	0	0	11	0	9.80		2.35	19	.0	0		13	7	3
FOLSOM DAM	50.5	37.4	44.0		61	26	27	31	643	0	0	3	0	13.49		1.92	26	.0	0		14	9	8
GEORGETOWN RANGER STA	47.2M	32.0M	39.6M		69	6	18	31+		0	2		0	28.56		4.00	20+	35.5					
GRASS VALLEY NO 2	50.6	32.5	41.6		73	6	17	31	719	0	0	16	0	25.02		3.67	21	5.4	4	30	16	10	9
HAT CREEK PH NO 1	42.7	18.0	30.4	- 3.8	56	21+	- 6	29	1069	0	1	29	2	6.72	3.87	.91	19	25.0	10	28+	12	8	0
JESS VALLEY	39.7	19.5	29.6		59	4	0	23+	1089	0	6	29	2	4.01	2.12	1.44	20	16.0	7	29+	7	2	1
LAKEPORT	49.5	32.1	40.8		61	19	21	31	743	0	0	22	0	11.04	4.96	1.76	19	.0	0		13	9	5
LAKESHORE	45.5	30.3	37.9		60	5	20	29	830	0	0	21	0	21.34		5.27	12	19.5	13	11	11	10	9
LAKE SPAULDING	40.5	23.6	32.1	- 1.9	62	6	1	31	1014	0	4	28	0	34.88	22.68	6.12	20	80.5	72	30	17	15	12
LAKE SPAULDING DAM																							
MANZANITA LAKE //	37.3	16.1	26.7		63	6	-13	29	1179	0	8	29	3	16.06		3.37	21	64.5	58	31+	16	8	7
MARYSVILLE	51.1	37.4	44.3	- 1.7	62	20	28	29	633	0	0	6	0	9.42	5.43	2.47	13	.0	0		12	7	3
MC CLOUD	41.1	21.2	31.2	- 2.8	59	6	1	23	1043	0	1	28	0	16.34	7.14	3.26	13	44.0	40	30	15	10	7
MINERAL	37.6	18.4	28.0	- 2.5	55	7	- 3	29	1140	0	7	30	2	23.44	14.83	4.61	21	48.2	57	30	15	11	7
MONTICELLO DAM	52.2	35.7	44.0		58	26+	24	30	646	0	0	10	0	10.10		1.79	19	.0	0		14	5	5
MOUNT SHASTA WB CITY //R	38.2	23.3	30.8	- 2.5	47	20	6	29	1053	0	6	27	0	9.78	3.42	2.20	12	53.9	29	12	12	7	3
NEVADA CITY	47.7M	30.1M	38.9M	- .3	61	7+	13	31	800	0	0	20	0	26.37	16.25	4.06	21		10	30		10	9
ORLAND	48.8	34.0	41.4	- 3.5	59	22	23	29	724	0	0	14	0	6.65	2.77	2.39	13	.0	0		9	3	2
OROVILLE	50.2	38.1	44.2		60	26	26	31	641	0	0	5	0	10.81		3.35	13	T	0		11	7	5
PARADISE	49.2	33.8	41.5		66	4	23	31+	719	0	0	12	0	22.72		5.81	13	5.0	5	30	12	11	6
PLACERVILLE	49.5	33.2	41.4	1.1	61	7+	19	29	725	0	0	13	0	16.57	8.74	2.70	19		4	28	16	10	7
PLACERVILLE IFG	50.5	37.2	43.9		70	5	20	29	647	0	0	11	0	18.45					7	28			
PLATINA	42.9	25.9	34.4		59	6	14	24+	941	0	1	24	0	D 8.13		2.00	12	32.5	28	1	12	6	3
PORTOLA	40.7	18.7	29.7	.9	51	7	- 9	31	1087	0	5	26	2	12.05	8.36	2.60	21	25.5	18	31+	15	7	7
QUINCY	43.5	22.6	33.1	.1	59	21	- 3	29	982	0	2	27	1	22.77	15.56	4.51	21	24.5	13	30	16	10	9
RED BLUFF WB AIRPORT R	49.4	35.6	42.5	- 3.0	59	20	24	29	690	0	0	8	0	7.02	2.73	1.70	19	T	0		9	5	3
REDDING FIRE STA NO 2	50.0	34.7	42.4	- 3.3	65	3	25	29	693	0	0	12	0	10.11	2.42			2.8	3	11			
ROCKLIN	51.5	36.4	44.0	- .3	62	26	25	31	646	0	0	6	0	12.18	7.64	2.03	19	.0	0		12	10	6
SACRAMENTO WB AIRPORT R	49.8	38.1	44.0	- 1.2	61	25	28	10	644	0	0	6	0	8.50	5.32	1.63	19	.0	0		10	8	2
SACRAMENTO WB CITY R	50.8	40.4	45.6	- .8	62	25	32	29	595	0	0	1	0	8.90	5.32	1.46	19				10	8	4
SHASTA DAM	46.4	34.9	40.7		60	6	28	30	747	0	0	10	0	24.18		7.42	13	13.5	9	30	11	8	7
SIERRA CITY	42.1	26.2	34.2		55	8+	8	29	946	0	5	25	0	36.30		5.84	20		32	30	17	14	11
SIERRAVILLE RANGER STA	39.9	19.3	29.6	1.2	54	8	- 8	29	1091	0	7	26	3	16.68	11.74	3.30	21	37.0	12	29	14	9	7
SODA SPRINGS 1 E //R	35.5	19.8	27.7		62	5	1	31	1152	0	13	30	0	25.12		3.21	19	214.6	148	29	17	13	11
STONY GORGE RESERVOIR	50.5	33.0	41.8	- 1.7	62	5+	22	10	712	0	0	15	0	6.21	2.32	1.12	11	T	0		10	5	1
STRAWBERRY VALLEY	44.4	28.6	36.5		67	5	11	29	876	0	3	22	0	37.06		6.33	20	39.0	25	11	17	14	10
TURNTABLE CREEK	47.4	34.8	41.1		63	6	26	29	736	0	0	9	0	22.82									
TWIN LAKES																							
VACAVILLE	50.9	35.6	43.3	- 2.0	61	21+	24	10	664	0	0	9	0	12.26	6.94	2.45	13	.0	0		13	7	5
VOLTA POWER HOUSE	49.1	33.0	41.1		67	5+	20	31+	737	0	0	16	0	13.28	8.06	2.57	20	9.7	5	30	14	8	5
WHISKEYTOWN RES	47.7M	34.0M	40.9M		66	6			723	0	0		0	22.59		5.92	13	10.0	8	30	10	8	7
WILLIAMS	M	M	M		63	22	27	31+		0	0		0	3.33				.0	0				
WILLOWS	49.3	33.8	41.6	- 3.2	61	22	23	29	720	0	0	11	0	4.88	1.31	1.13	13	.0	0		9	4	1
WILLOWS USBR																							
WINTERS	50.9	36.5	43.7		62	22	25	10	655	0	0	8	0	9.31		2.06	13	.0	0		12	6	4
WOODLAND 1 WNW	50.3	36.7	43.5	- 2.3	64	22	27	10+	661	0	0	9	0	7.83	4.53	1.74	19	.0	0		11	6	2
DIVISION			38.3	- 1.4										15.63	7.90			22.8					
* * *																							
NORTHEAST INTERIOR BASINS 03																							
BOCA	40.8	9.6	25.2		60	7	-25	29	1223	0	5	28	9	13.02		2.03	21	46.0	33	31+	14	8	6
BODIE	39.0M	9.5M	24.3M		54	6+	-22	31	1254	0	10	31	7	5.74		2.04	19	97.1	73	25	8	3	3
BRIDGEPORT	40.3	9.6	25.0		58	7	-27	31	1234	0	4	30	8	7.69		2.41	19	21.1	18	28	8	4	3
CEDARVILLE	42.2M	24.2M	33.2M	4.1	57	7	8	29	981	0	6	25	0	4.27	2.43	1.02	20	18.5	8	29+		2	1
DONNER MEMORIAL ST PK	37.7	16.2	27.0		56	7	-13	31	1173	0	6	29	2	17.13		2.38	26		68	30+	16	11	7
DOYLE 5 SSE	44.1M	26.6	35.4M		58	7	0	29	908	0	4	22	1	13.11		4.00	20	15.7	4	28+	9	7	5
FLEMING FISH AND GAME	43.4	23.0	33.2		59	7	0	29	978	0	4	26	1	3.72		.76	26	6.0	4	24	7	4	0
FORT BIDWELL	41.8	23.3	32.6	3.5	55	7	0	29	998	0	4	24	1	4.08	1.85	.85	19	22.0	6	30+	10	4	0
MONO LAKE	41.5	21.2	31.4		53	12	4	31+	1036	0	4	28	0	8.31		2.80	19	56.0	40	27	9	5	4
SQUAW VALLEY	38.0	18.1	28.1		57	7	-15	31	1136	0	6	30	1	29.74		5.00	21	98.0	90	31+	17	15	11
SUSANVILLE AIRPORT	41.0M	22.6M	31.8M	1.4	54	7	- 8	29	1020	0	4	27	2	7.79	5.26	1.73	26		8	30+	11	6	4
TAHOE CITY	38.7	23.2	31.0	4.1	49	4	2	31	1049	0	6	28	0	22.82	16.69	4.03	21	84.0	60	30	16	12	9
TAHOE VALLEY FAA AP	37.1	19.1	28.1		51	7	-16	31	1137	0	7	26	2										
TERMO	37.8	14.1	26.0		51	3	-17	29	1202	0	6	29	6	3.61		.90	26	23.0	14	29+	8	3	0
TRUCKEE RANGER STATION	37.7	16.8	27.3	1.7	59	7	-10	31	1163	0	8	31	3	19.69	13.54	2.94	21	84.0	60	30+	16	10	8
WOODFORDS	45.1M	27.3M	36.2M		68	6	7	31	885	0	3	21	0	12.83		2.66	21	30.0	12	28	11	6	5
DIVISION			29.8	2.0										11.58	8.15			46.3					
* * *																							
CENTRAL COAST DRAINAGE 04																							
AVILA BEACH	64.9	45.0	55.0		91	3	32	29	314	1	0	1	0										
BEN LOMOND NO 3	58.2	39.1	48.7		73	6	27	29	501	0	0	6	0	25.78		7.35	13	T	0		15	10	7
BERKELEY	54.5M	40.4M	47.5M	- 1.9	62	19	33	29	535	0	0	0	0	8.42	3.74	1.49	13	.0	0		12	6	4
BURLINGAME	53.3	40.5	46.9		63	19	32	29	554	0	0	1	0	9.54		1.48	19	.0	0		13	8	4
CARMEL VALLEY	61.7	39.1	50.4		78	6	27	31+	444	0	0	5	0	12.53		2.37	25	T	0		13	8	5
CROCKETT	51.1M	38.0M	44.6M		63	20	30	30+	627	0	0	4	0	7.63	4.08	1.52	19	.0	0		13	6	2

See Reference Notes Following Station Index

CLIMATOLOGICAL DATA

Continued

CALIFORNIA
JANUARY 1969

Station	Temperature: Average Maximum	Average Minimum	Average	Departure From Normal	Highest	Date	Lowest	Date	Degree Days	No. of Days: Max. 90° or Above	Max. 32° or Below	Min. 32° or Below	Min. 0° or Below	Precipitation: Total	Departure From Normal	Greatest Day	Date	Snow, Sleet: Total	Max. Depth on Ground	Date	No. of Days: .10 or More	.50 or More	1.00 or More
FORT ORD	56.9	41.6	49.3		68	6	30	10	480	0	0	2	0	7.68		1.33	18	.0	0		11	7	2
GILROY	55.5	37.1	46.3		63	26	26	10	572	0	0	9	0	13.33		4.43	19	.0	0		13	8	4
HALF MOON BAY	53.6	41.3	47.5		59	20+	29	31	535	0	0	3	0	8.06		1.20	13	.0	0		14	7	3
HOLLISTER 1 SW	56.6	35.5	46.1	- 2.7	65	20+	22	10	580	0	0	15	0	7.57	5.00	1.68	25	.0	0		12	6	2
KING CITY	61.1	38.4	49.8	1.4	77	5	24	10	466	0	0	8	0	6.77	4.59	1.40	19	.0	0		12	6	3
LIVERMORE COUNTY F D	55.0	36.6	45.8	- .3	64	25	24	10	585	0	0	8	0	6.28	3.27	1.55	25	.0	0		12	5	1
LOS GATOS	55.1	40.2	47.7	.4	62	25+	27	29	530	0	0	3	0	12.64	6.81	2.34	19	.0	0		13	9	6
MARTINEZ FIRE STATION	52.5	37.8	45.2		66	20	29	10	609	0	0	8	0	9.09		1.61	19	.0	0		13	7	4
MONTEREY	57.8	43.2	50.5		68	1	34	29	442	0	0	0	0	9.45		1.73	19	.0	0		14	6	5
MONTEREY NALF	57.8	43.7	50.8		69	5+	34	31+	434	0	0	0	0	8.10		1.13	24	.0	0		12	9	1
MORRO BAY FIRE DEPT	61.2	47.1	54.2		75	4	36	29	328	0	0	0	0	10.60		2.60	20	.0	0		12	5	5
MOUNT DIABLO N GATE	53.4	38.5	46.0		72	7	25	29	584	0	0	6	0	10.76		2.47	19	4.0	2	30+	12	8	5
MOUNT HAMILTON	48.0M	34.4M	41.2M	1.1	72	6	17	29	729	0	1	15	0	6.26	.82			12.0					
NACIMIENTO DAM	57.5	37.0	47.3		70	8+	28	30+	543	0	0	8	0	13.98		2.66	20	.0	0		13	7	6
NEWARK	53.8	41.0	47.4		62	20	31	11	537	0	0	1	0	6.24		1.45	26	.0	0		12	4	3
OAKLAND WB AIRPORT R	53.1	43.2	48.2	.2	61	20+	35	10	514	0	0	0	0	6.90	3.07	1.31	13	.0	0		15	5	2
PALO ALTO CITY HALL	53.2	38.6	45.9		64	26	29	29+	584	0	0	6	0	7.65		1.82	19	.0	0		13	6	2
PASO ROBLES	58.5	36.6	47.6		74	7+	25	10	535	0	0	12	0	13.93		4.15	19	.0	0		12	8	3
PASO ROBLES FAA AP	57.0	38.1	47.6		70	6	27	31+	531	0	0	10	0	12.19		3.09	19	T	0		12	7	5
PINNACLES NAT MONUMENT	58.7M	36.7M	47.7M		76	6	23	29	545	0	0		0	7.33		1.75	21	.0	0		11	6	2
PISMO BEACH	61.0	44.1	52.6		79	3	31	29	378	0	0	1	0	13.18		5.16	19	.0	0		11	8	4
POINT PIEDRAS BLANCAS	57.9	45.8	51.9		65	4+	36	29	399	0	0	0	0	18.35		5.28	19	.0	0		12	8	6
PORT CHICAGO NAVAL DEP	52.2	36.7	44.5		65	19	24	10	631	0	0	7	0	7.38		1.43	20	.0	0		13	6	2
PRIEST VALLEY	54.6	31.5	43.1		74	6	18	29	671	0	0	20	0	16.89	12.92	3.60	21	1.5	2	30	13	8	6
REDWOOD CITY	55.7	38.8	47.3	- .9	63	19	29	29+	541	0	0	6	0	9.39	5.05	1.51	25	.0	0		11	7	5
RICHMOND	54.9	39.8	47.4		63	20	32	29+	541	0	0	2	0	8.19		1.66	19	.0	0		14	6	1
SAINT MARYS COLLEGE	49.4	35.3	42.4		59	19	25	29+	695	0	0	9	0	12.25		2.10	19	.0	0		13	9	5
SALINAS 2 E	60.3	40.0	50.2	.5	75	5	28	10	453	0	0	4	0	8.53	5.55	1.38	19	.0	0		13	7	3
SALINAS FAA AP	56.4	40.2	48.3		70	6	29	10	510	0	0	3	0	7.93		1.25	19	.0	0		11	8	1
SAN ANTONIO MISSION	56.1M	33.9M	45.0M		71	6+	21	10	611	0	0	16	0	15.36		2.75	25	.0	0		14	8	6
S F RICHMOND SUNSET R	53.8	40.7M	47.3M		60	21	33	31+	544	0	0	0	0	7.36		1.50	18	.0	0			5	1
SAN FRANCISCO WB AP R	52.9	41.2	47.1	- 1.5	63	19	33	29+	547	0	0	0	0	8.92	4.91	1.82	18	.0	0		15	9	1
S F FEDERAL BUILDING R	52.9	44.2	48.6	- 2.1	61	20+	38	29	505	0	0	0	0	7.74	3.19	1.51	18	.0	0		14	6	2
SAN GREGORIO 2 SE	56.8	40.6	48.7		70	5	31	29+	496	0	0	2	0	11.97		2.93	13	T	0		15	7	4
SAN JOSE R	54.7	40.2	47.5	- 1.7	65	25	29	29+	537	0	0	3	0	5.56	2.86	1.22	25	T	0		11	4	1
SAN LUIS OBISPO POLY	61.0	43.4	52.2	.6	79	7	31	30	389	0	0	2	0	24.63	20.22	5.90	25	.0	0		12	8	6
SAN MATEO	55.5	40.4	48.0		64	19	31	31+	520	0	0	4	0	7.18		.99	25	T	0		13	7	0
SANTA CLARA UNIVERSITY	55.5	41.5	48.5	.2	66	25	32	29	504	0	0	1	0	5.99	3.12	1.35	25	.0	0		12	6	1
SANTA CRUZ	56.7	39.4	48.1	- .9	68	5	28	29	517	0	0	3	0	14.80	7.96	4.52	13	.0	0		13	9	5
UPR SAN LEANDRO FILTER	54.4M	35.7	45.1M		60	20	28	30+	610	0	0	5	0	9.00		1.76	19	.0	0		15	7	3
WALNUT CREEK 2 ESE	54.0	34.9	44.5		66	20+	25	29	629	0	0	11	0	9.56	5.27	1.60	20+	.0	0		14	7	4
WATSONVILLE WATERWORKS	57.6	38.7	48.2		68	5	29	29	516	0	0	5	0	10.93		3.69	19	.0	0		12	5	4
DIVISION			47.7	- .1										10.42	6.28			.4					
* * *																							
SAN JOAQUIN DRAINAGE 05																							
ANTIOCH FIBREBOARD ML	52.5	38.4	45.5	- .2	65	26	29	10	599	0	0	4	0	5.71	3.01	1.49	19	.0	0		10	3	1
ANTIOCH PUMPING PL 3	50.8	37.0	43.9		65	26	24	10	644	0	0	9	0	6.31		1.24	19	.0	0		13	5	1
ASH MOUNTAIN	53.3	36.5	44.9	- 1.3	67	21	24	30+	616	0	0	9	0	16.33	11.78	3.75	19	2.5	2	29	11	9	6
AUBERRY 1 NNE	53.3M	34.9M	44.1M	.8	72	7	22	31+	640	0	0	12	0	14.43	10.06	3.20	19	1.0	0		10	7	7
BAKERSFIELD WB AIRPORT R	54.4	43.3	48.9	1.5	73	20	31	30+	492	0	0	2	0	2.12	.95	.38	19	.0	0		8	0	0
BALCH POWER HOUSE	51.2M	39.5M	45.4M		59	26	25	29	601	0	0	3	0	23.56		6.95	19	.0	0		11	10	7
BLACKWELLS CORNER																							
BUTTONWILLOW	53.2	38.2	45.7		72	26	27	29	591	0	0	3	0	2.53		.88	20	.0	0		5	1	0
CALAVERAS BIG TREES	42.5	26.1	34.3	- 2.6	59	4	8	31+	942	0	6	27	0	33.98	23.72	5.93	21	36.5	30	30+	16	13	8
CAMP PARDEE	49.2	37.6	43.4	- 2.2	60	26	29	29	664	0	0	4	0	8.41	4.52	1.36	19	.0	0		14	7	1
CATHEYS VY BULL RUN RH	51.2	36.8	44.0		64	26	24	29	643	0	0	11	0	11.34		2.40	21				12	6	4
CHERRY VALLEY DAM	47.5M	29.4M	38.5M		67	6	4	31	818	0	3	20	0	28.54		6.42	19	30.0	19	31	14	10	8
COALINGA	53.7	39.4	46.6	.8	69	25	24	31	565	0	0	5	0	5.69	4.30	1.47	19	.0	0			3	2
CORCORAN IRRIG DIST	50.9	38.9	44.9		69	26	30	29	616	0	0	5	0	6.06		1.93	20	.0	0		7	4	3
DENAIR 3 NNE	50.7	38.4	44.6	- .7	64	25+	25	29	627	0	0	8	0	6.61	4.22	1.93	25	.0	0		10	5	2
DUDLEYS	51.3M	29.2M	40.3M	1.5	72	6	3	29	761	0	0	23	0	D20.99	13.70	4.43	21	12.0	7	30	15	11	7
ELECTRA POWER HOUSE	53.8	37.4	45.6	- .3	63	25	27	31+	593	0	0	7	0	12.26	6.59	2.04	21	.5	0		15	8	5
FIVE POINTS 5 SSW	51.5M	36.7M	44.1M		68	25	28	10		0	0	5	0	4.91				.0	0				
FRESNO WB AIRPORT R	49.7	39.8	44.8	- 1.3	64	20	31	31+	619	0	0	5	0	8.56	6.53	2.21	25	T	0		11	6	3
FRIANT GOVERNMENT CAMP	52.1	38.3	45.2		68	27	26	31+	607	0	0	5	0	7.82		2.24	14	.0	0		11	5	3
GLENNVILLE	56.8	30.2	43.5		77	6	6	30	661	0	0	21	0	10.89		2.36	25		5	29	12	10	3
GRANT GROVE	43.5	26.9	35.2		64	7+	2	29	914	0	5	19	0	38.18		7.51	19	39.0	43	29	12	11	8
HANFORD	51.0	38.0	44.5	- .7	71	25	28	29+	629	0	0	6	0	6.69	5.15	1.64	19	1.0	0		13	4	3
HETCH HETCHY	45.0M	29.9M	37.5M	.2	56	8+	11	29	848	0	1	21	0	18.73	12.82	3.70	19		16	30	15	9	6
HUNTINGTON LAKE	41.1	22.5	31.8	1.6	63	6	- 6	29	1024	0	7	30	1					96.0	80	30			
IDRIA	53.5M	38.3M	45.9M	.7	70	8+	24	29	584	0	0	8	0	11.17	8.08	2.60	25+				9	6	5
KERN RIVER PH NO 1	52.3	41.9	47.1	- 2.5	72	20	33	29	546	0	0	0	0	4.68	2.66	.73	25	.0	0		12	4	0
KERN RIVER PH NO 3	56.9	35.0	46.0		72	7	22	30+	581	0	0	11	0	11.67		2.28	19		1	28	11	8	5
KETTLEMAN CITY	52.0	39.0	45.5		71	26	28	29	595	0	0	4	0	6.17		1.67	20	.0	0		6	4	3
KETTLEMAN STATION	51.4	40.5	46.0		69	25	33	29	581	0	0	0	0	5.67		1.44	19	.0	0		11	5	1
KNIGHTS FERRY 2 SE	51.2	40.5	45.9		63	25	26	29	584	0	0	4	0	9.70		1.81	21	.0	0		13	6	5
LE GRAND	50.8	40.1	45.5	.1	66	25	28	29	597	0	0	3	0	7.03	4.50	1.48	13	.0	0		10	6	2
LEMON COVE	52.4	40.7	46.6	.0	70	20	30	29	565	0	0	2	0	9.92	7.25	2.90	19	.0	0		11	6	3

See Reference Notes Following Station Index

CLIMATOLOGICAL DATA

Continued

CALIFORNIA
JANUARY 1969

Station	Temperature													Precipitation									
										No. of Days								Snow, Sleet			No. of Days		
										Max.		Min.											
	Average Maximum	Average Minimum	Average	Departure From Normal	Highest	Date	Lowest	Date	Degree Days	90° or Above	32° or Below	32° or Below	0° or Below	Total	Departure From Normal	Greatest Day	Date	Total	Max. Depth on Ground	Date	.10 or More	.50 or More	1.00 or More
LINDSAY	52.6	40.8	46.7	.9	71	20	30	30+	558	0	0	2	0	7.85	5.59	2.47	19	.0	0		12	4	2
LITTLE PANOCHE DET DAM	51.0	37.6	44.3		67	26	25	10	633	0	0	7	0	3.28		.73	25	.0	0				0
LODGEPOLE	37.9	18.2	28.1		47	8+	- 8	29	1139	0	5	31	3	49.55		9.33	25	93.5	103	29	13	11	10
LODI	51.0	37.6	44.3	- .4	65	25	27	31+	634	0	0	7	0	6.52	3.42	1.33	13	.0	0		12	6	1
LOS BANOS	53.0	39.2	46.1	.5	67	26+	28	10	575	0	0	6	0	4.68	3.05	1.21	19	.0	0		7	3	2
LOS BANOS DET RESV	51.0	38.5	44.8		65	26+	30	27+	619	0	0	4	0	4.63		1.15	19	.0	0		8	3	2
MADERA	50.9	39.6	45.3	- .1	65	26	31	31+	605	0	0	3	0	5.69	3.78	1.44	14	.0	0		10	4	1
MANTECA	51.3	38.6	45.0		65	22	29	10	616	0	0	7	0	4.21		.96	19	.0	0		11	3	0
MARICOPA																							
MERCED FIRE STATION 2	52.0	38.9	45.5	.6	66	25	24	29	598	0	0	4	0	7.07	4.75	1.29	21	.0	0		8	7	2
MODESTO	51.5	39.2	45.4	.4	65	21	28	29+	601	0	0	5	0	4.26	1.99	.93	24				10	3	0
NEWMAN 2 NW	50.6	38.4	44.5	- 1.6	64	20	27	10	626	0	0	6	0	5.95	3.96	1.24	25	.0	0		11	6	3
NORTH FORK RANGER STA	53.3M	30.2M	41.8M		75	7	11	29	712	0	0		0	20.97	15.00								
ORANGE COVE	51.6	37.3	44.5	- 1.2	68	21	24	30	629	0	0	5	0	10.32	7.81	2.01	14	.0	0		10	6	5
PORTERVILLE	53.4	39.9	46.7	.2	72	21	28	29	562	0	0	2	0	7.92	5.77	1.82	20	T	0		11	6	3
POSEY 3 E	48.4	29.7	39.1		66	6	8	29	797	0	2	20	0	15.64		3.00	25	12.0	12	29	13	10	7
SALT SPRINGS PWR HOUSE	48.8	34.5	41.7		64	7	18	29	719	0	0	11	0	23.48		4.11	21	43.0	24	28	16	12	8
SAN LUIS DAM	50.6	39.1	44.9		64	26	32	31+	616	0	0	4	0	6.22		1.54	19	.0	0		10	4	3
SONORA RS	51.9M	33.1M	42.5M	- 1.4	66	7	20	29	689	0	0	16	0	17.15	11.14	2.75	14		2	30	14	8	7
SO ENTRANCE YOSEMITE	45.9	27.2	36.6		65	7	4	29	873	0	3	20	0	32.88		7.37	19	28.2	22	30	14	11	6
STOCKTON WBAP	49.1	38.5	43.8	- .9	63	25	27	10	649	0	0	6	0	6.24	3.69	1.11	13	.0	0		14	6	1
STOCKTON FIRE STA NO 4	51.3	37.6	44.5	- .2	62	22	30	31+	631	0	0	5	0	6.09	3.30	1.28	19	.0	0		12	3	2
TEHACHAPI	52.3	31.1	41.7		72	6+	12	30	717	0	0	19	0	5.16		.88	25	3.0			11	5	0
TEJON RANCHO	52.7	35.8	44.3	- 2.8	69	20	27	30	636	0	0	10	0	3.01	.89	.44	26	.0	0		11	0	0
THREE RVRS EDISON PH 2	55.0	38.4	46.7	1.1	70	20	25	29	559	0	0	4	0	16.11	12.23	4.93	19	.0	0		12	9	7
TIGER CREEK PH	49.5	34.7	42.1	.7	57	3	20	31	700	0	0	11	0	22.00	13.35	4.45	21	19.5	9	30	17	10	8
TRACY CARBONA	51.4	38.3	44.9		66	22	28	10	617	0	0	4	0	2.94		.87	25	.0	0		9	2	0
TRACY PUMPING PLANT	51.7	39.9M	45.8M		66	25	27	10	583	0	0	2	0	5.02		1.17	25	.0	0		12	3	1
VISALIA	51.5	39.4	45.5	- 1.3	67	26+	30	30	600	0	0	4	0	7.72	5.70	2.16	20	.0	0		9	6	3
WASCO	52.8	39.9	46.4	.8	74	26	29	29	570	0	0	2	0	4.68	3.47	1.33	20	.0	0		9	4	1
YOSEMITE NATIONAL PARK	44.8	26.6	35.7	- .6	53	9	9	30	903	0	1	27	0	22.34	15.99	3.60	19	25.5	16	30	14	12	7
DIVISION			43.5	.2										11.58	7.97			8.2					
* * *																							
SOUTH COAST DRAINAGE 06																							
ALPINE	64.0	46.2	55.1		81	5	31	30	306	0	0	1	0	8.80		2.95	14	.0	0		10	6	2
AVALON PLEASURE PIER	61.0	52.0	56.5	2.8	72	4+	40	30+	261	0	0	0	0	11.13	8.71	2.92	14	.0	0		10	7	5
BARRETT DAM	64.1	38.8	51.5	2.9	83	7	26	30	413	0	0	7	0	10.45	7.34	2.77	26	.0	0		11	6	4
BEAUMONT PUMPING PLANT	59.1	39.9	49.5		84	7	26	31	476	0	0	3	0	13.13	9.63	3.65	25	.0	0		11	8	5
BIG BEAR LAKE	47.6	23.7	35.7		67	7	4	30	901	0	1	27	0	24.87		9.40	25	11.0	3	29	12	9	6
BONITA	67.2	45.7	56.5	3.3	85	4	31	30	261	0	0	1	0	4.30	2.17	1.74	14	.0	0		9	3	1
BURBANK VALLEY PMP PLT R	64.6	45.3	55.0	1.4	83	5	29	30	306	0	0	2	0	14.16	11.02	4.29	25	.0	0		10	8	6
CACHUMA DAM	63.1	42.4	52.8		83	6	29	31+	374	0	0	3	0	18.33		4.95	25	.0	0		10	8	5
CAMPO	61.8	39.2	50.5		85	6	23	30	441	0	0	9	0	8.30		2.42	25	.0	0		11	6	2
CANOGA PARK PIERCE COL	64.3	42.9	53.6		82	6+	27	30	343	0	0	2	0	16.20		3.79	25	.0	0		9	7	7
CHULA VISTA	63.1M	49.1M	56.1M	4.0	76	6	34	30	272	0	0	0	0	3.27	1.33	.66	14	.0	0		12	2	0
CLAREMONT POMONA COL	62.9	46.5	54.7	3.7	82	6	30	30	318	0	0	1	0	10.17	6.44	1.81	21	.0	0		10	8	5
CORONA	65.0	43.7M	54.4M	2.7	84	5	30	30+	332	0	0	2	0	10.90	8.48	3.66	25	.0	0		10	7	5
CULVER CITY	65.4	49.8	57.6		84	5	37	29	232	0	0	0	0	15.55		4.50	20	.0	0		10	7	6
CUYAMA	59.5	35.4	47.5		78	7	22	30	539	0	0	13	0	3.01		.73	25	.0	0		8	2	0
CUYAMACA	52.5	32.9M	42.7M	3.7	72	7	17	30	673	0	0	14	0	19.78	13.66	4.10	26	4.1	4	29	13	9	8
DRY CANYON RESERVOIR	62.7	37.7	50.2		84	6	24	31+	451	0	0	7	0	10.86	8.24	3.10	25	.0	0		10	7	5
EL CAPITAN DAM	68.1	43.6	56.9		86	4	35	31+	252	0	0	0	0	9.36		2.87	15	.0	0		11	7	3
ELSINORE	65.6	42.5	54.1	4.1	85	5	27	30	335	0	0	4	0	9.40	7.56	3.59	25	.0	0		11	5	2
ESCONDIDO	66.1	44.1	55.1	4.1	86	6	29	30	298	0	0	2	0	7.23	4.29	2.17	25	.0	0		11	4	2
FONTANA KAISER	66.3	49.0	57.7		85	5	34	30	250	0	0	0	0	12.47				.0	0				
GILLESPIE FIELD	67.7	45.9	56.8		86	5	30	30	247	0	0	1	0	5.15		2.08	14	.0	0		11	3	1
HENSHAW DAM	61.1	35.5	48.3		79	6	22	30	510	0	0	15	0	19.09		5.14	26	T	0		12	10	7
IDYLLWILD RANGER STA	52.1M	28.7M	40.4M		73	6	9	29	754	0	1	15	0	17.61		5.22	25		2	29	13	9	7
JULIAN WYNOLA	56.6	39.5	48.1		77	6	24	31	518	0	0	4	0	14.65		3.67	25		2	29	12	9	6
LAGUNA BEACH	64.1	45.2	54.7	1.1	85	4	31	31	313	0	0	2	0	7.90	5.44	2.62	25	.0	0		10	6	2
LA MESA	67.0	47.8M	57.4M		86	5	33	30	231	0	0	0	0	6.26		2.56	14	.0	0		9	4	1
LOMPOC	62.6	43.8	53.2		78	1	31	30+	355	0	0	2	0	8.06		1.82	19	.0	0		10	6	3
LONG BEACH																							
LONG BEACH WB AP	65.4	49.2	57.3	4.2	87	3	34	30	246	0	0	0	0	11.24	9.25	2.20	20	.0	0		12	7	4
LOS ANGELES WB AIRPORT R	62.6	51.2	56.9	2.5	82	5	39	30	250	0	0	0	0	9.60	6.94	2.63	20	.0	0		11	6	4
LOS ANGELES CIVIC CTR R	64.9	51.7	58.3	2.5	85	3	39	29	219	0	0	0	0	14.94	11.87	3.43	25	.0	0		11	8	6
MT BALDY NOTCH	42.3	29.3	35.8		65	7	2	29	900	0	6	22	0	53.70		14.00	26		36	28	13	11	8
MOUNT WILSON FC 338 B //	50.7	37.0	43.9		71	6+	9	29	647	0	1	8	0	37.82		11.96	25				10	8	8
NEWPORT BEACH HARBOR	63.0	49.2	56.1	2.2	85	4	33	31	273	0	0	0	0	7.25	4.98	2.00	25	.0	0		11	5	2
OCEANSIDE	65.0	46.7	55.9		81	4	34	30	278	0	0	0	0	5.11		1.67	25	.0	0		9	3	1
OJAI	61.7	41.7	51.7	1.5	80	5	29	30	405	0	0	3	0	25.76	21.45	7.00	25	.0	0		12	8	7
OXNARD	64.8	46.7	55.8	2.5	83	5	32	29	286	0	0	1	0	10.78	7.45	2.88	20	.0	0		9	6	5
PALOMAR MT OBSERVATORY	53.9M	36.6M	45.3M		72	6	16	30+	606	0	0	7	0	25.78		8.00	25	7.0	5	29	14	10	7
PASADENA	64.3	46.4	55.4	2.2	86	5	33	30	304	0	0	0	0	16.74	12.41	4.62	25	.0	0		9	8	8
PERRIS	64.6	40.4	52.5		84	6	27	30	379	0	0	4	0	7.21		2.56	25	.0	0		11	4	3
POMONA	64.4	44.0	54.2	4.6	85	5+	28	30	329	0	0	3	0	13.59	9.92	4.32	25	.0	0		10	7	6
RAMONA SPAULDING	64.9	42.3	53.6		85	6	27	30	351	0	0	5	0	8.91		2.58	14	.0	0		10	4	3
REDLANDS	64.2	44.1	54.2	3.7	84	6+	29	30	334	0	0	3	0	9.76	7.44	3.41	25	.0	0		10	7	3

See Reference Notes Following Station Index

CLIMATOLOGICAL DATA

Continued

CALIFORNIA
JANUARY 1969

Station	Temperature: Average Maximum	Average Minimum	Average	Departure From Normal	Highest	Date	Lowest	Date	Degree Days	No. of Days: Max. 90° or Above	Max. 32° or Below	Min. 32° or Below	Min. 0° or Below	Precipitation: Total	Departure From Normal	Greatest Day	Date	Snow, Sleet: Total	Max. Depth on Ground	Date	No. of Days: .10 or More	.50 or More	1.00 or More
RIVERSIDE FIRE STA 3	65.0	44.8	54.9	3.6	83	5	29	30	309	0	0	2	0	6.76	4.79	2.19	25	.0	0		10	4	2
RIVERSIDE EXP STA R	64.1	43.2	53.7		84	5	28	30	347	0	0	3	0	7.45		1.96	26	.0	0		12	4	3
SAN BERNARDINO CO HOSP	65.0	44.5	54.8	3.4	86	5	28	30	315	0	0	1	0	13.64	10.41	4.40	25	.0	0		10	8	7
SANDBERG WB //R	47.9	35.1	41.5	1.6	71	5	17	29	720	0	1	10	0	7.43	4.88	1.76	25	.3	T	31+	10	5	4
SAN DIEGO WB AIRPORT R	64.4	51.8	58.1	3.1	86	4	38	30	214	0	0	0	0	4.78	2.77	2.01	14	.0	0		9	3	1
SAN FERNANDO	64.6	47.4	56.0	2.7	87	5	32	30	301	0	0	1	0	15.06	11.55	3.00	26+	.0	0		9	7	7
SAN GABRIEL FIRE DEPT	65.8	45.8	55.8		86	5+	30	30	280	0	0	2	0	18.16		5.88	25	.0	0		9	8	7
SAN JACINTO	64.9	41.7	53.3	4.1	86	6	25	30	354	0	0	4	0	6.53	4.38	1.99	25	.0	0		8	5	2
SAN NICOLAS ISLAND																							
SANTA ANA FIRE STATION	67.4M	48.2M	57.8M	4.8	88	3	33	30	234	0	0	0	0	8.71	5.81	2.77	25	.0	0		10	7	2
SANTA BARBARA	63.2	45.6	54.4	1.8	82	5	33	29	319	0	0	0	0	15.55	11.73	3.96	24	.0	0		10	7	4
SANTA BARBARA FAA AP	62.0	46.4	54.2		79	4	34	31	325	0	0	0	0	12.25		3.14	19	.0	0		10	7	6
SANTA MARIA WB AIRPORT R	62.3	44.0	53.2	3.0	76	4	31	29	359	0	0	1	0	7.09	4.25	1.22	25	.0	0		11	5	2
SANTA MONICA PIER	62.5	51.1	56.8		75	5+	39	30	251	0	0	0	0	13.89		5.11	20	.0	0		9	6	6
SANTA PAULA	66.4M	44.0M	55.2M		86	5+	30	31+	307	0	0	2	0	18.63		5.63	25	.0	0		10	8	6
TORRANCE	64.4M	48.7	56.6M	3.6	86	3	35	30	264	0	0	0	0	13.26	10.58	3.13	20	.0	0		12	7	5
TUJUNGA	61.4	45.0	53.2		83	5+	29	29	378	0	0	2	0	17.14		4.45	25	T	0		11	8	7
TUSTIN IRVINE RANCH	65.0	45.3	55.2	2.6	86	4+	30	30	309	0	0	2	0	7.63	5.04	1.86	25	.0	0		10	6	3
TWITCHELL DAM	61.9M	43.3M	52.6M		80	6+	32	30	376	0	0	1	0	11.44		2.42	25	.0	0		11	9	4
U C L A	65.1	51.2	58.2		84	3	39	29	239	0	0	0	0			4.62	20	.0	0			7	7
UPLAND 3 N	61.6	43.6	52.6		81	5	30	29	378	0	0	3	0	19.64		6.38	25	.0	0		9	8	7
VISTA 2 NNE	65.0	45.9	55.5		82	5+	31	30	295	0	0	1	0	6.91		2.35	25	.0	0		10	4	2
WARNER SPRINGS	61.4	36.6	49.0	4.8	80	3	18	30	488	0	0	8	0	10.71	8.07	3.21	25	.0	0		11	7	4
YORBA LINDA	65.7	41.0	53.4	- .3	88	3	29	30	369	0	0	2	0	12.58	9.66	3.34	25	.0	0		11	7	6
DIVISION			53.0	2.3										12.83	9.58			.4					
* * * SOUTHEAST DESERT BASINS 07																							
BAKER 9 NNW	62.7	37.8	50.3		72	4	27	1	447	0	0	0	0	1.35		.43	14	.0	0		5	0	0
BARSTOW	61.1	36.8	49.0		75	4	22	30	488	0	0	0	0	1.00		.36	25	.0	0		3	0	0
BEAUMONT 1 E	60.9	42.1	51.5		82	6	28	31	410	0	0	3	0	11.52		4.69	25	.0	0		11	6	3
BISHOP WB AIRPORT R	52.7	24.2	38.5	1.7	71	6+	2	30	812	0	0	26	0	8.93	7.94	2.33	25	23.2	22	25	6	5	5
BISHOP UNION CARBIDE	41.9M	M	M		59	6				0			0										
BLYTHE	70.2	45.1	57.7	5.1	78	26+	28	30	221	0	0	2	0	.88	.40	.44	15	.0	0		2	0	0
BLYTHE FAA AIRPORT	66.8	45.9	56.4		77	3	29	30	262	0	0	1	0	1.00		.77	14	.0	0		1	1	0
BORREGO DESERT PARK	69.6	47.7	58.7		83	9	34	30	193	0	0	0	0	2.39		.59	15	.0	0		6	2	0
BRAWLEY 2 SW	69.8	44.7	57.3	3.4	81	6	27	30	233	0	0	2	0	1.02	.69	.46	14	.0	0		2	0	0
CANTIL	61.1	34.7	47.9		75	7	20	1	522	0	0	15	0	3.18		.80	25	.0	0		7	3	0
DAGGETT FAA AIRPORT	61.8	42.0	51.9		74	7	25	30	399	0	0	3	0	.93		.24	25	.0	0		3	0	0
DEATH VALLEY	66.7	43.2	55.0	3.0	79	26	29	2	312	0	0	4	0	.30	.09	.16	25	.0	0		2	0	0
DEEP SPRINGS COLLEGE	45.3	20.5	32.9		64	6	- 1	30	990	0	3	29	1	3.49		1.25	25	25.0	12	25	6	3	1
EAGLE MOUNTAIN	66.1	47.7	56.9		79	6	34	31+	245	0	0	0	0	.80		.32	15	.0	0		4	0	0
EL CENTRO 2 SSW																							
FAIRMONT	55.5	40.5	48.0	4.5	75	7	28	30+	519	0	0	4	0	14.40	11.26	3.45	21	T	T	29	10	6	5
GOLD ROCK RANCH	69.7	49.5	59.6		80	7	37	30	164	0	0	0	0	1.24		.61	14	.0	0		3	1	0
HAIWEE	53.4	31.0	42.2	2.4	76	8	16	31	698	0	0	18	0	6.01	5.02	1.37	25	.0	0		9	5	2
HAYFIELD PUMPING PLANT	67.5	43.4	55.5		80	8	24	30	289	0	0	4	0	.87		.33	15	.0	0			0	0
IMPERIAL	70.7	48.3	59.5	5.4	82	5	33	30	168	0	0	0	0	.92	.55	.65	14	.0	0		1	1	0
IMPERIAL FAA AP	69.9	46.1	58.0		81	5+	30	30	211	0	0	1	0	.89		.60	14	.0	0		3	1	0
INDEPENDENCE	52.1M	27.9M	40.0M		72	8	14	30	770	0	0		0	10.71	9.93	3.65	25	15.0			6	6	4
INDIO U S DATE GARDEN	71.5	45.1	58.3	4.2	87	4	30	30	202	0	0	3	0	.71	.21	.35	26	.0	0		2	0	0
INYOKERN	60.1M	34.1M	47.1M		77	7	20	30	549	0	0	14	0	1.32		.53	24	T	0		4	1	0
IRON MOUNTAIN	66.6	45.7	56.2		76	6	32	30+	266	0	0	3	0	1.47		.50	14+	.0	0		4	2	0
LAKE ARROWHEAD	46.3	30.7	38.5		62	6	12	31+	811	0	2	14	0	45.92		14.24	25	5.5	3	30+	11	9	8
LANCASTER	59.9	35.3	47.6		80	7	21	30	530	0	0	11	0	3.12		.87	25	T	0		7	3	0
LUCERNE VALLEY	61.1M	30.5M	45.8M		79	7	21	30	580	0	0	23	0	1.63		.50	26	.0	0		4	1	0
MECCA FIRE STATION	71.0	44.2	57.6		84	4	28	30	228	0	0	4	0	.67		.49	15	.0	0		2	0	0
MITCHELL CAVERNS	55.5	39.9	47.7		71	6+	23	29	526	0	0	4	0	2.55		.71	14	.0	0		5	2	0
MOJAVE	59.4	34.1M	46.8M		79	8	20	30	544	0	0		0	4.35		.85	21	.5	0		8	4	0
MOJAVE 2 ESE	61.0	38.6	49.8		75	7	26	30+	459	0	0	5	0	3.90		1.20	24	.0	0				2
MOUNTAIN PASS	53.0	32.1	42.6		61	12+	16	29	690	0	0	12	0	2.80		1.00	25		0		6	3	1
MT SAN JACINTO WSP	43.7M	25.2M	34.5M		63	7	- 2	31	939	0	2	27	1	18.30		6.59	25	35.8	35	30+	11	9	4
NEEDLES FAA AIRPORT	65.7	46.1	55.9		75	6	28	30	275	0	0	1	0	.59		.52	14	.0	0		1	1	0
PALMDALE	60.5	38.7	49.6	5.1	78	7	27	31+	467	0	0	5	0	3.41	1.68	1.06	25	.5	0		8	3	1
PALMDALE FAA AIRPORT	59.7	35.6	47.7		80	7	23	30	529	0	0	11	0	3.04		.92	25	.1	0		5	2	0
PALM SPRINGS	68.9	45.7	57.3	3.4	84	3	31	29	239	0	0	2	0	3.79	2.53	2.17	25	.0	0		7	1	1
PARKER RESERVOIR	66.7	47.7	57.2		76	8	36	30	233	0	0	0	0	1.36		.44	15	.0	0		5	0	0
RANDSBURG	55.6	38.5	47.1		72	7	24	30	551	0	0	4	0	4.02		.73	26	T	T	28	9	3	0
SQUIRREL INN 2	47.5	34.7	41.1	2.3	66	6	11	29	733	0	0	7	0	34.40	26.84	11.33	25	10.7	5	29	13	9	8
THERMAL FAA AIRPORT	70.4	44.7	57.6		82	4	29	30	229	0	0	3	0	.41		.26	14	.0	0		2	0	0
TRONA	61.2	35.3	48.3	3.2	70	11+	22	2	512	0	0	12	0	2.22	1.46	.48	25+	.0	0		6	0	0
TWENTYNINE PALMS VALYERMO RANGER STA	M	M	M		82	7	20	29		0	0		0	7.04	5.08			.0	0				
VICTORVILLE PUMP PLANT	60.3	36.1	48.2		80	8	22	30	513	0	0	9	0	1.87		.50	21	.0	0		6	1	0
WHITE MOUNTAIN 1	32.2	10.5	21.4		54	6	-17	31	1349	0	18	31	8	7.34				76.0	72	31+			
WHITE MOUNTAIN 2	21.8	10.5	16.2		44	5	-16	29	1505	0	27	31	6	5.41		1.10	25	51.5	51	29	10	5	2
WILDROSE RANGER STA	51.0	35.5	43.3		66	4	21	30+	666	0	0	11	0	2.88		.89	21	.0	0		6	3	0
DIVISION			48.7	3.1										5.14	3.78			5.4					

See Reference Notes Following Station Index

SPECIAL WEATHER SUMMARY

Rainfall was generally above normal in all parts of the State, with new records for amounts and intensities being established at a number of points. In general, the first half of the month experienced light precipitation, but during the latter half of the month rain or snow were persistent and heavy.

From Blue Canyon and Sacramento southward through the Los Angeles area most stations reported the wettest January in many years, and in some cases the wettest of record. At Bishop the monthly total was nearly double any previous January and half again as much as any month of record. They also had the greatest monthly and 24-hour snowfall of record.

Several stations in the central part of the State exceeded previous records for the number of days of rain during the month. New 5-minute, 10-minute, and 15-minute intensity records were set at San Francisco, and a new 24-hour record was set at Fresno. Fresno also reported the greatest seasonal total precipitation to January 31 of record. Mt. Shasta City has received 117 inches of snowfall in the months of December and January, exceeding the average for the period by 62 inches. At the end of the month some Sierra snow courses show record-breaking water content in the snowpack.

Temperatures were generally below normal in the northern half and above normal in the southern half of the State. Mt. Shasta City had the coldest January since 1957, and San Francisco was the coldest since 1955. New low temperature minimums for the dates were observed at Red Bluff, and new low maximum readings were recorded at Stockton and Fresno. At the other extreme, Long Beach recorded the warmest average minimum since January 1941; San Diego set new maximum records for the date on the 4th and 5th; and new high minimums were recorded at Fresno and Stockton.

The pressure at Red Bluff dropped to the lowest point observed since January 1916, and both San Francisco and Stockton reported the windiest January in many years. A deficiency of sunshine was reported from Fresno, San Francisco, and San Diego.

Two funnel clouds were reported in the Fresno area on the 4th, and one was seen near Bakersfield on the 26th, but no damage resulted. Heavy rains and snows in the northwestern part of the State resulted in local flooding of the Eel, Van Duzen, and Russian Rivers. Interstate 5 was closed for a time by snow near the Oregon border as a result of these storms of the 11th through the 13th.

The greatest storm damage during the month resulted from heavy rains over much of the State between the 18th and the 28th. An estimated $125,000,000 damage occurred in seven counties adjoining the Los Angeles area, and major damage also occurred in the San Joaquin and Salinas Valleys. The U. S. Corps of Engineers estimates damage in the Central Valley at approximately $10,000,000. At least 45 deaths are directly attributable to the storm; 20 drowned, 16 were buried in mud slides, and 3 more are missing and presumed buried, 2 died of heart attacks while fighting mud, and 4 were crushed by falling trees. In addition, scores of persons died in traffic mishaps.

During the storm at least 11 major streams were in flood. Hundreds of homes were damaged or destroyed by mud slides, and several bridges were washed out. A number of principal highways and some mainline railroads were closed for varying periods of time by flooding or mud slides, and utilities were disrupted in many areas. Several sewage disposal plants were damaged or destroyed. At least 9,000 persons were evacuated to safety. There was wind damage to marinas and boats in several areas.

Sherman Island, a dike-protected agricultural area in excess of 10,000 acres, was covered with up to 20 feet of water when a section of the dike gave way. The passage of ocean vessels to inland ports was curtailed for several days as a protection to other storm-weakened dikes in the delta.

C. R. Elford
ESSA-Weather Bureau State Climatologist
50 Fulton St., Room 557
San Francisco, California 94102

DAILY PRECIPITATION

CALIFORNIA
JANUARY 1969

Station	Total	1	2	3	4	5	6	7	8	9	10	11	12	13	14	15	16	17	18	19	20	21	22	23	24	25	26	27	28	29	30	31
* * * NORTH COAST DRAINAGE 01																																
ALDERPOINT	17.94								.05		.06	1.33	3.90	2.71	.10	.02	.06		T	1.83	2.20	1.80	.44	.43	.04	.52	1.07	.41	.35	.04	.58	
ANGWIN PAC UNION COL	21.27											.36	1.92	4.25	.63				T	2.95	3.01	2.63	.73	.10	.30	.55	2.18	.20	.40	.25	.81	
BIG BAR RANGER STATION	15.79		.01						.09	.10	*	*	*	3.18	.06	.01	.02			*	2.90	1.44	.25			*	*	2.00	3.50	*	.23	
BOONVILLE MNTNC STA	16.90								.05			*	*	7.51		.06	.11		*	*	2.95	2.02	.14	.23	.07	*	*	2.41	.48	.23	.62	.02
BRANSCOMB 2 NW	27.04											*	*	12.91	.09	.16	.16		.03	2.47	3.62	3.31	.34			.93	1.48	.22	.43	.57	.32	
BRIDGEVILLE 4 NNW	*	*						*	*	*	*	1.96	2.47	3.88	.25				*	1.38	2.03	3.43	*	.85		.70	1.52	.90	.84	*	*	*
BURNT RANCH 1 S	15.41								T		.22	.36	2.65	2.74	.10	T	.06			.88	2.10	2.37	.16	.34		.54	.86	.17	.43	.67	.76	
CALISTOGA	16.73											1.47	1.70	3.07					.90	2.25	2.07	1.77	.27		.17	.90	.90	.23	.31	.03	.69	
CALLAHAN RANGER STA	5.81	.02	.01					.07	.04			.15	.47	.66	.01	T			T	1.29	1.26	.49	.05			.28	.71	.02	.18	.04	.06	T
CAZADERO	31.68											5.50	7.00	4.82		T			1.43	2.42	2.35	3.11	.33		.32	1.38	1.06	.45	.58	.50	.43	
CECILVILLE 5 SE	12.71	.08	.02					.16				1.70	1.75	1.10	.07	.05	T		T	1.92	2.29	1.22	.11			.60	.45	.44	.43	.16	.16	
CLEAR CREEK	17.65			.40				T		.35	.50	1.80	1.65	2.85	.20	.50	.10			.90	.92	1.40	.43	.10		.63	1.73	.85	.84	.60	.70	.20
CLOVERDALE 3 SSE	18.93											.74	3.59	3.47	.26					2.14	1.38	2.69	.69	.19	.10	.65	1.79	.32	.27		.65	
COPCO NO 1 DAM	6.47	.03	.23	.03			.01	.06	T			.20	.64	.76	.02	.05				1.19	1.67	.36	.30	.03		.32	.35	.05	.07	T	.10	T
COVELO	14.73								.07		.06	1.16	3.14	1.23	.03	.03	.04		.04	1.95	2.07	1.53	.10	.27		.38	.79	.63	.51		.70	
CRESCENT CITY 1 N	18.29		.43				.03	.54		.17	.76	*	*	8.75	.60	.36	.02		*	*	2.00	*	*	*	1.13	*	*	*	*	*	*	6.50
CRESCENT CITY 7 ENE	21.36	.26	.34					.03	.76		.97	1.26	1.58	3.85	.73	.66	.16			1.37	.37	1.25	.46	.09		.34	3.54	1.14	.43	.08	1.65	.04
CUMMINGS	23.64							.11	.01		.19	3.18	4.50	1.60	.17	.29			1.18	2.22	2.80	1.72	.50			.93	1.63	.89	.56	.60	.46	.10
DUTTONS LANDING	6.48											*	*	1.10	.33					*	2.49	.73	.08	.07	.17	*	*	.90	.23	.02	.36	
ELK VALLEY	19.61	.47	.13					.68		.13	1.18	1.27	2.62	1.29	.57	.85				1.83	1.29	1.25	.45			.97	1.83	.95	.57	.43	.85	
EUREKA WB CITY R	13.92	.15	T					.32		.07	.04	.75	3.10	.41	.28	.19			.95	.92	1.78	.04	.30		.20	.86	.24	1.02	.35	.51	.34	1.10
FERNDALE 8 SSW	7.86								.25		.15	.20	.62	.89		.41	.08			.32	.42	1.79	.18	.10		.58	.74	.17	.15	.16	.55	.10
FERNDALE 2 NW	13.88	.01					.01	.40	.02	.01	.03	.82	2.30	1.21	.44	.93	T		.20	1.30	1.45	1.04	.41	.02		.75	.70	.34	.49	.62	.29	.09
FOREST GLEN	26.71								.05		.03	1.43	6.40	3.90			.16	.51	T	2.51	3.43	2.81	.35	.07		1.20	2.04	.65	.55	.03	.59	
FORKS OF SALMON	13.73		.18	.01					.26		.03	.62	1.59	1.92	.05	.07	.08			1.01	1.51	2.05	.22	.03		.49	1.35	.56	.90	T	.80	T
FORT BRAGG	13.50				.02				.02		.16	1.02	3.58	1.31	.02	.05	.05		.01	.80	1.25	1.49	.38	.44		.94	.49	.37	.51	.17	.42	
FORT BRAGG AVIATION	11.12							.01			.12	3.55	1.92	.36					.62	.83	1.25	.85	.18			.67		.45			.21	.10
FORT DICK	18.56	.37	.32				.03				2.15	1.23	1.63	3.25	.69	.35	.15			1.28	.25	.60	.90				3.27	.22	.21	.22	1.44	T
FORT JONES RANGER STA	7.98		.04		.02	.02	.01	.12	.02		T	.58	1.00	1.19	T	T				.93	1.43	.66	.18			.31	.64	.09	.20	.13	.41	
FORT ROSS	12.66							.05	.02		.02	2.90	2.03	1.70		.02			.55	.90	.62	1.72	.11		.03	.47	.31	.21	.53	.14	.33	
GARBERVILLE	18.97			.01						.02	.26	1.82	3.06	3.02	.05	.25			.09	2.49	2.13	1.72	.06	.56	.01	.76	1.34	.60	.30	.02	.04	.36
GASQUET RANGER STATION	20.02	*	.58	.01				.01	.63		1.30	1.31	1.70	2.81	.82	.83	.32			*	1.74	1.39	.40	.07		*	*	4.12	.51	.16	1.31	
GRATON	16.70											.76	3.29	3.52	.20				.06	2.47	1.17	1.30	.45	.06	.26	.55	.92	.13	.52	.02	1.02	
GREENVIEW	D10.09											1.19	1.10	1.30						.75	1.90	.90D	.20			.60	.75	*	*	.50	.65	.25
GUERNEVILLE	15.30											.80	1.70	3.95					.07	2.32	1.99	.63				.95	1.48	.16	.72		.48	.05
HAPPY CAMP RANGER STA	15.93	.04	.32	.03		.02			.35		.23	1.35	1.31	2.97	.09	.38	.08			.95	.86	1.54	.17	.14		.59	1.55	1.17	.54	.02	1.22	.01
HAYFORK RANGER STATION	12.82	*	.07						.05		T	.78	*	5.07	.03	.01	T			1.26	1.70	1.15	.19	.12		.55	.74	.20	.25	.02	.63	
HEALDSBURG	20.38					.03		.02				2.95	3.83	3.33					1.17	1.42	1.71	2.21	.51		.24	.76	1.03	.34	.20	.25	.38	
HEALDSBURG NO 2	18.75	.01		.01				.05				.46	3.89	4.71	.32				.02	1.85	1.41	1.81	1.27	.06	.16	.40	1.08	.21	.42	.05	.55	.01
HILTS	D 6.30		.17	.08			T		.17			D .10	.87	1.12		.13	T			D .60	1.03	.54	.12	.13		*	*	.95	.04	T	.25	T
HONEYDEW 2 WSW	34.93								.06		.44	2.28	5.75	9.25	.27	.25	.11			2.49	3.05	4.34	.47	.12		.79	2.73	.60	.32	.10	1.43	.08
HOOPA	19.90		.22						.30		.16	2.03	2.41	2.69	.13	.37	.15			1.40	1.85	1.91	.23	.49		.70	1.27	1.28	1.29	.05	.97	
HOPLAND LARGO STATION	-	-	-	-	-	-	-	-	-	-	-	-	-	-	-	-	-	-	-	-	-	-	-	-	-	-	-	-	-	-	-	-
IDLEWILD HWY MNTNC STA	18.03	.23	.36	.04					.62		.98	*	*	3.64	.62	.53	.56			1.36	1.03	1.82	*	*	*	*	*	4.30	.37	*	1.57	
KELLOGG	22.38		T						T			.65	2.85	4.46	.62	.02		T	.03	2.55	2.80	2.73	1.55	.13	.19	.53	1.93	.32	.33	T	.08	.01
KENTFIELD	20.11											.41	1.33	8.45	.47				.09	3.65	3.31	1.87	.66	.02	.68	1.29	1.75	.23	.49	.11	1.30	
KLAMATH R	22.80	.45						.70		.65	.30	1.10	5.30	.70	.30	1.40			.09	.80	1.60	.10	.30		.10	2.20	1.20	1.00	.25	.85	.40	2.50
KNIGHTS VALLEY	20.59	.15										1.69	5.25	.35					.63	2.11	2.75	2.75	2.29	.28		.19	1.04	.15	.28	.23	.49	
KORBEL	15.77	.19						.28		.08	.09	.82	1.72	1.23	.19	.34			.38	1.75	2.35	.53	.55			.85	1.45	1.00	.59	.59	.50	.29
LAKE PILLSBURY NO 2	19.71		T	T				T	.01		T	2.84	2.89	2.58		T			.95	3.39	1.41	1.42	.13		.03	1.13	1.55	.37	.26	.31	.44	T
LAVA BEDS NAT MONUMENT	4.97		.08	.05					.27			T	T	.25	T	.02				.11	1.03	1.69	.24	.09		.13	.81	.03	.17			
MAD RIVER RANGER STA	D19.62								T		.08	*	4.70	2.85	.05	T	.30			2.05	3.00	2.04	.38D	.20		.60D	.30	1.60	.51	.16	.80	
MARE ISLAND	7.27											.30	.17	.43					1.41	.91	1.10	.55		.03	.15	1.39		.14	.16	.53	
MOUNT HEBRON RS	2.79			.03	T				.08			.04	.07	.18	.02					.32	.85	.32	.06	.12		.11	.47	.02	.08	T	.02	T
MUIR WOODS	11.17											.87	.24	1.37	.29				.10	1.56	1.86	.91	.60	.04	.29	.75	.73	.12	.78	.08	.51	.07
NAPA STATE HOSPITAL	8.30											.66	.31	1.61	.02				.43	1.41	1.31	.56	.13		.17	.52	.59	.10	.13		.35	T
OAK KNOLL RANGER STA	D 9.30		.17	.10					.11			.50	1.10	1.78	.06		.12			.84	.71	.80	.22			.25	.87	.46D	.80	.41		
OAKVILLE 1 WNW	14.24											1.05	.95	3.14	T				1.02	1.58	1.25	1.40	.63	.31	.58	1.29	.23	.27	.01	.53		
OCCIDENTAL	21.05											.62	4.78	4.20	.20		.03		.12	2.52	1.44	1.78	.70	.13	.27	.56	1.42	.16	.50	.66	.94	.02
ORICK PRAIRIE CREEK PK	14.56	.30		.03				.56		.10	.33	.90	2.60	1.80	.62	.56	.05		.30	1.19	1.15	.45	.39	.07		1.07	*	.93	.18	.40	.58	
ORLEANS	17.44	.23						.22		.01	.20	1.80	1.60	1.28	.11	.44			.22	1.87	2.01	.78	.28			.82	1.69	.95	1.64	*	1.00	.29
PETALUMA FIRE STA 2	7.72											.67	.34	1.73					.59	.63	.99	.54	.25		.17	.31	.86	.12	.30		.22	
POINT ARENA	16.27							.04				3.07	4.70	2.67	T	.13			.58	1.31	.52	.99	.12		T	.80	.41	.21	.35	.25	.12	T
POTTER VALLEY PH	19.02								.04			3.33	3.13	2.52					.78	2.63	1.93	1.34	.29		.03	.97	1.07	.75	.07		.74	
RICHARDSON GROVE ST PK	24.98							.01	.04		.11	1.55	3.89	5.77	.12	.08	.11		T	2.18	2.94	2.85	.53	.27		.71	1.69	.85	.60	.05	.63	
SAINT HELENA	17.13											1.55	1.44	8.57					1.31	2.29	1.68	2.34	.20		.37	.76	1.31	.31	.30	T	.70	
SAN RAFAEL	16.49											.87	.70	2.86					1.22	2.08	2.55	1.14	.28	T	.66	1.14	1.40	.14	.42		1.03	
SANTA ROSA	13.25							.04				1.57	1.40	2.32					.84	1.76	1.33	1.10	.19		.20	.85	.46	.30	.33		.56	
SAWYERS BAR RANGER STA	14.16		.29						.11		T	.95	1.62	1.90	.04	.07				1.51	1.45	2.84	.15	T		.58	.84	.47	.66	.02	.66	
SCOTIA	16.19					T			.19		.08	.52	2.21	3.08	.14	.17	.07			.86	2.10	2.46	.29	.16		.49	1.46	.28	.52	.20	.84	.02
SHELTER COVE	16.28									T	.70	2.25	3.65	1.22	*	*	.36		.39	3.35	1.90	.61	.12			*	*	*	1.28	.26	.19	T
SKAGGS SPGS LAS LOMAS	24.00											.98	4.00	4.56	.22	.07				2.15	2.67	3.55	.65	.35	.15	.68	2.35	.32	.65		.65	
SONOMA	8.01											.92	.37	1.76			.66			.40	1.22	.58	.14		.14	.47	.68	.20	.23		.24	
STANDISH HICKEY ST PK	24.33								.10		.19	1.45	4.65	3.65	.13	.20	.13		.01	1.92	3.80	2.68	.42	.29		.57	1.47	.65	.92	.05	1.05	
TRINITY DAM VISTA PT	10.48											1.40	1.32	8.54	.02					.40	1.91	.79	.27	.08		.41	.46	.13	.10	T	.65	
TULELAKE //R	2.82	T	.12	T	.02	.03	.02	.03	.03				.02	.01		T				.58	.94	.34	.07	T		.16	.37	T	.08			T
UKIAH	15.11								.03			2.24	2.22	2.14	.01	.02			.78	1.60	1.58	1.27	.11		.07	.84	.93	.42	.38	.06	.41	
UKIAH 4 WSW	18.52								.04			.73	3.47	2.99		.04	.10		.05	2.20	1.54	2.40	.12	.17	.12	.78	1.64	.52	1.00	.06	.55	T
UPPER MATTOLE	24.40							.12			.52	2.05	6.48	2.50	.20	.54			.30	2.66	1.84	1.78	.34			1.04	1.74	.62	.25	.84	.45	.13
WEAVERVILLE RANGER STA	13.47		T						.02			*	*	6.77					*	*	3.15	1.01	.20	.08		.43	*	.36	.54		.91	
WEED FIRE DEPARTMENT	7.60		T	.10					.46			.32	.81	2.60		T				.28	.45	.61	.50	T		.21	.73	.20	.20		.13	
WILLITS 1 NE	22.79							T	.04		.06	3.61	3.72	1.88	.08	.15			.61	2.40	2.81	2.20	.32			1.20	2.08	.47	.39	.03	.73	.01
WILLOW CREEK 1 NW	16.73		.15	.03				T	.31		.18	*	*	4.36	.16	.20	.18			*	3.65	1.72	.24	.10		*	*	2.57	1.12	.04	1.52	
YREKA	6.65		.06	.06	T	.02			.22			.49	.63	.55	T	T	.02			.78	.74	1.35	.04	.12		.36	.43	.16	.12	.03	.47	T
* * * SACRAMENTO DRAINAGE 02																																
ADIN RANGER STATION	7.98							T	.05			.45	.22	.24		.02	T		.18	1.26	.47	1.10	.57		.05	.04	1.34	.87	.94	T	.18	
ALTURAS RANGER STATION	4.24		.01	.02					.06			*	.07	.15			T			.20	.90	.49	.58	.07		.10	.71	.78	T	T	.10	T
AUBURN	16.97								.05			.21	1.20	1.29	1.90					2.20	1.98	1.51	1.59	.11	.36	1.37	2.20	.30	.13	.28	.29	T
BERRYESSA LAKE	9.40											.21	.47	1.02	.63					1.69	.85	1.48	.32	.04	.31	.27	1.30	.14	.13	.08	.46	
BIG BEND RANGER STA	36.01								.14			.42	*	3.65	2.53					4.24	4.79	5.89	2.28	.54	.78	2.93	3.44	1.07	1.73	.81	.77	T
BLUE CANYON WB AIRPORT//R	32.41							.08	.02			3.08	.35	3.62	.18				1.87	4.55	4.61	3.86	1.00	.12	2.12	3.00	1.82	.83	.84	.24	.21	.01
BOWMAN DAM	32.92							T				1.34	1.63	3.40	.96	T			.23	4.12	5.69	4.62	1.50	.32	1.51	2.91	2.76	.59	.85	.09	.38	
BRANNAN ISLAND	6.65											.31	.15	.52	.77				.03	1.58	.78	.60	.08		.25	.63	.53	.06	.13		.25	
BROOKS FARNHAM RANCH	8.22							.06				.22	.31	1.06	.03				.09	1.90	.84	.82	.51	T	.18	.29	.78	.02	.04		.47	
BRUSH CREEK RANGER STA	30.36								T			*	*	7.94	2.72					*	6.86	6.00	1.99	.77	.19		*	2.68	.23	.25	.72	.01
BUCKHORN	23.88								T			2.30	2.65	3.70	.10	.45			.20	2.60	1.90	1.80	1.01		T	.96	1.66	2.15	1.10	.10	1.20	
BUCKS CREEK PH	26.50								T			1.23	2.35	4.55	.55				T	2.75	2.35	4.80	1.28	.45	.13	1.80	2.95	.16	.50		.65	
BURNEY	12.23								T			.52	1.32	2.64	.26	T	T			1.31	.77	1.43	.54	.04	T	.67	1.24	.61	.63	T	.25	T
CAMPTONVILLE RS	23.71								.03			*	*	4.71	2.11					*	5.82	3.41	2.25	.05	.27	*	*	3.82	.52	.34	.37	.01
CANBY 11 SW	8.06							.11				*	.61	1.57		.02			*	*	1.63	1.50	.55			.19	.90	.23	.59	.16		
CANBY RANGER STATION	5.14		T	.01			T		.02			.18	.23	.51	T					.48	.65	1.13	.34	.07		.02	.12	.66	.61	T	.10	.04
CANYON DAM	19.46											.76	2.00	3.88					.07	1.78	2.46		3.59	.22	.24	1.02	1.91	.16	.95	.05	.37	
CARIBOU POWER HOUSE	D15.81											1.14	1.50	3.51	.12				.07	1.84	1.82	3.16	.79D	.33D	.15	.20D	.28	.16	.33	T	.41	
CENTERVILLE PH	17.26								.03			1.74	2.18	4.60	.34				.13	1.53	1.12	2.59	.28	.13	.11	.63	.82	T	.01		1.02	
CHALLENGE RANGER STA	32.31								T			.94	3.54	3.00	2.32					3.41	4.28	4.95	2.90	.22	.06	2.08	3.20	.08	.38	.20	.75	
CHESTER	14.86											.81	.79	3.79					.23	1.44	1.45	2.45	.36	T	.32	.87	1.44	.28	.31	.04	.28	
CHICO EXPERIMENT STA	10.53				.02		.02					.75	2.14	3.53					*	1.30	.25	1.22	.17		.12	*	.84				.17	
CITRUS HEIGHTS	11.73		.02	T	T	.01	.01	.01	.01			.94	.07	2.77	.01				1.20	1.40	1.65	.57	.14	T	.63	1.24	.77	.03	.06		.19	

See reference notes following Station Index.

DAILY PRECIPITATION

CALIFORNIA
JANUARY 1969

Day of Month

Station	Elev.	1	2	3	4	5	6	7	8	9	10	11	12	13	14	15	16	17	18	19	20	21	22	23	24	25	26	27	28	29	30	31
[illegible]	[illegible]								.03			*	*	1.53	.41					*	2.73	.77	.54	.02	.25	*	*	1.79	.01		.16	
[illegible]	[illegible]											.30	.60	.82	.05				T	.98	.30	.48	.04			.16	.50				.21	
[illegible]	[illegible]											.2.	.45	1.08	.20					1.29	2.10	.26	.44				1.30	.07	.06		.56	
[illegible]	[illegible]							T			.65	3.35	5.20	1.78						2.21	1.76	5.04	.30	.25	.15	1.20	1.23	T	.25	.01	1.24	T
[illegible]	[illegible]						.06	T				1.0.	1.42	.95	.59	.02			T	1.38	2.36	.69	.07				.84	T	.01		.41	T
[illegible]	[illegible]	-	-	-	-	-	-	-	-	-	-	-	-	-	-	-	-	-	-	-	-	-	-	-	-	-	-	-	-	-	-	-
[illegible]	[illegible]											1.25	1.52	2.50	.60				.21	2.39	3.40	1.95	.89	.15	.70	1.10	1.25	.10	.15		.39	
COLUSA 1 SSW	[illegible]							.06	.01			.41	1.07	.89					.80	.44	.13	1.02	.11	.14		.20	.19				.13	
[illegible]	[illegible]											*	1.42	1.40	1.20					2.36	2.37	1.78	1.34	.07	*	*	2.24	.23	.55	*	.20	
[illegible]	[illegible]											.65	1.20	.94						1.35	1.35	.20					.92				.22	
[illegible]	[illegible]								.04			.49	1.14	2.93	*	.47	T			1.00	1.03	.94	.57	.08		.54	.41	*	.80		.34	T
[illegible]	[illegible]							[illegible]				.25	.06	1.36	.42					2.05	1.81	1.34	.06		.26	.72	.89	.12	.01	.08	.15	
[illegible]	[illegible]		.15	.09	.03			[illegible]				.15	.42	.10	T	.02			.60	.66	.65	.70	.06		.02	.40	.04	.57	.02	.21	T	
[illegible]	[illegible]											.72	2.13	3.22	1.50				.15	5.65	6.32	4.71	2.07	.69	1.24	2.55	3.09	.63	1.55	.08	.45	
[illegible]	[illegible]								.02			1.80	3.50	5.67	.37				.22	2.77	3.37	5.25	.39	.29	.11	1.43	1.39	.02	.13		1.14	
[illegible]	[illegible]											1.30	1.86	2.66	.48				.21	2.19	3.30	1.92	.86	.14	.73	1.12	1.25	.10	.15		.34	
[illegible]	[illegible]							T				*	*	5.50	2.10					*	6.56	5.22	2.41	.21	.42	*	*	5.93	.51	.22	.66	
[illegible]	[illegible]	-	-	-	-	-	-	-	-	-	-	-	-	-	-	-	-	-	-	-	-	-	-	-	-	-	-	-	-	-	-	-
[illegible]	[illegible]		.02	T					.15		T	1.23	2.33	2.74	.24	.05	.09			1.55	2.17	2.16	.17	.12		.54	2.00	.11	.12		.91	
[illegible]	[illegible]							T				.38	.49	.83	T	.01			.04	1.39	.36	.68	.04		.07	.25	.66	.12	.01		.22	
[illegible]	[illegible]					.04		.03				.3.	.26	1.58	.61				.08	2.35	1.10	.99	.20	.03	.15	.72	.75	.09	.20	.01	.30	
[illegible]	[illegible]								.06			.31	.45	.75	.15					.93	.84	.57	.73	.03		.34	.26	.30	.68		.14	
[illegible]	[illegible]							T	.01			.22	.75	1.39	1.32					1.91	1.78	1.16	1.11	.04	.29	1.12	1.92	.21	.10		.16	
FORESTHILL RANGER STA	2[illegible].37								.04			.35	1.07	1.13	2.85					2.93	3.35	3.08	1.87	.30	.48	1.72	2.84	.47	1.03	.54	.32	T
[illegible]	[illegible]								T		T	.69	1.53	1.27	.03					1.21	1.53	.91	.09	.18		.19	.88	.08	.20		.50	T
[illegible]	[illegible]									.04		.33	.70	.96	1.85					2.45	2.50	1.94	1.60	.15	.44	1.18	1.69	.35	.41	.45	.20	
[illegible]	28.56								.05			*	*	3.04	2.93					4.00	4.00	3.37	3.09	.35	.37	2.46	2.60	.62	.91	.37	.40	
[illegible]	11.03											*	*	1.90	.89	T	T			1.85	1.99	1.74	.13		*	.53	1.90	.10	T		.60	
GOLD RUN	28.[illegible]2								.06			1.48	.83	3.23	1.09				.39	3.91	5.22	3.27	.97	.36	.92	2.85	1.81	.43	.88	.05	.37	
[illegible]	25.[illegible]2								.01			.57	2.17	1.98	2.34					3.20	3.47	3.67	1.78	.17	.40	1.56	2.59	.16	.29	.29	.37	
[illegible]	21.98											.66	1.54	3.24	1.15					1.51	2.61	4.61	1.55	.28	.15	1.06	2.14	.48	.55	.17	.26	.02
HARRISON [illegible]	9.40								.03		T	.87	1.69	1.67	T					.69	1.50	.74	.21	.10		*	*	1.19	.04	.01	.66	T
HARRY ENGLEBRIGHT DAM	16.11						.04					.50	1.52	2.06	1.37					2.30	1.80	2.05	1.28	.07	.30	1.15	1.19	.02	.07		.39	
[illegible]	6.72											.28	.67	.66	.04	.03	.04			.91	.90	.52	.66	.04		.32	.77	.24	.52		.12	
[illegible]	16.45											.37	1.57	1.45	1.58	.03				1.95	2.11	1.92	1.15	.07	.31	1.24	1.96	.07	.17	.28	.22	
HOBBGS	24.[illegible]2											.35	3.05	4.20	.20					2.65	1.80	4.42			T	2.00	4.40	.20	.20		.75	
HUNTER DIST GRAVES RCH	[illegible].53											1.00	1.53	.95					.43	1.03	.69	.55				.35	.55		.45			
[illegible]	25.73								.05			.33	1.35	1.36	2.12					3.18	3.92	3.35	1.86	.27	.75	2.05	3.31	.34	.62	.26	.61	T
JESS VALLEY	4.21	.03	.05	T					.22			.06	.04	.04		T	.01			.40	1.44	.70	.18	.05	.03	.03	.47	.04	.19		.03	
[illegible]	-	-	-	-	-	-	-	-	-	-	-	-	-	-	-	-	-	-	-	-	-	-	-	-	-	-	-	-	-	-	-	-
KILARC POWER HOUSE	13.70								.05			.60	2.62	1.62	.30	.06			.01	1.55	2.33	1.49	.61	.07		.80	.60	.30	.03	.01	.50	.15
LAKEPORT	11.[illegible]											1.46	.84	1.23					.80	1.76	.85	1.57	.07		.15	.46	1.01	.16	.13		.55	
LAKESHORE	21.34											2.87	5.27	1.37	.01	.02	T		1.28	2.12	2.37	1.86	.05			1.26	1.94	.02		.52	.40	
LAKE SPAULDING	34.88								.15			1.42	1.62	3.13	.53				.34	4.01	6.12	4.16	1.62	.51	1.59	3.50	3.08	1.01	1.38	.06	.65	T
LAKE SPAULDING DAM	-	-	-	-	-	-	-	-	-	-	-	-	-	-	-	-	-	-	-	-	-	-	-	-	-	-	-	-	-	-	-	-
LEESVILLE KEEGAN RANCH	[illegible].74											1.15	.54	1.34						*	1.49	1.48		.14	*	*	1.35	.11	.14			
LITTLE VALLEY	7.42								.23			.20	.23	.57	T	.13				.65	2.12	.99	.71	.07	.11	.69	.33	.22	.09	.08	T	T
[illegible]	8.03						.05		.05			.31	.59	1.37	T	T				.86	1.03	1.29	.38	.04	T	.30	.58	.33	1.24	T	.21	
[illegible]	11.70											*	*	.31						2.15	1.95	2.25	1.16		.41	1.14	1.90	.10	.33			
MADELINE MNTNC STA	[illegible].69							0 .39			.04	*	0 .20						0 .30	0 .10	.05	0 .20	0 .30		0 .20							
MANZANITA LAKE //	6.06		T	T					.22			.21	1.31	1.62	.28	T	T			1.39	2.77	3.37	1.17	.33	T	.62	1.77	.26	.32	.25	.10	.07
MARYSVILLE	9.42		T	T		T	.01	T	T		T	.61	1.00	2.47	.26			T	T	1.46	.77	.86	.69	.03	.16	.42	.48	.01	T	T	.19	
MC CLOUD	10.34		.01	.02					.01		T	1.37	2.27	3.26	.10	.08	.14		T	1.68	1.38	1.86	.21	.15		.62	1.83	.52	.11		.72	
[illegible]	22.92											*	*	8.51	.43				*	*	5.31	3.20	1.74	.11	.26	*	*	2.40	.38		.58	
MINERAL	23.44		T	-					.02			.61	1.77	2.82	.90	T				2.08	4.36	4.61	.82	.26	.06	1.30	2.66	.22	.51	.11	.30	.03
MONTICELLO DAM	10.10			.01			T					.18	.17	1.49	.35	T	.01			1.79	1.53	1.23	.31	.08	.28	.35	1.54	.15	.18	.05	.40	
MOUNT DANAHER	20.56								.01			.11	.74	.87	2.90				T	3.02	2.74	2.41	1.88	.18	.60	1.47	1.22	.76	.86	.51	.28	
MOUNT SHASTA WB CITY //R	9.78	.02	.03					.10			.06	1.88	2.20	.71	T	.01			.42	.76	.78	.10	.06		.02	1.60	.25	.13	.04	.57	.04	T
NEVADA CITY	26.37								.04			.48	2.70	1.68	2.64					2.95	3.45	4.06	2.30	.14	.27	1.75	2.79	.53	*	.27	.32	
NICOLAUS 2	8.90		.04				.02	.03	.02			.46	.33	1.63	.36			.03		1.64	1.04	.95	.14	T	.28	.73	.99	T		.05	.16	
ONO	10.53											.78	2.98	2.70	.05					.80	1.18	.84	.30			.23	.47	.07	T		.13	
ORLAND	6.65				.01	.01	T	.03	.01			.29	.48	2.39	.03				.03	1.04	.46	.89	.04		T	.30	.41		.01		.22	
OROVILLE	10.81				.01							1.00	1.13	3.35	.08				.01	1.46	.36	1.28	.37	.01	.09	.57	.74	.14	T		.21	
OROVILLE BRIDGE	10.92					.02						.72	1.37	2.97	.50					1.52	.36	1.07	.68	.01	.07	.55	.75	.11			.22	
PACIFIC HOUSE	24.07								.04			.04	.77	.98	2.90	.08			T	2.76	2.81	3.80	2.22	.50	.40	1.72	1.93	.97	1.08	.75	.32	T
PARADISE	22.72											.98	3.75	5.81	1.68					1.93	.96	3.81	.78	.18	.09	.81	1.30	T	.03		.61	
PASKENTA RANGER STA	8.50							.02				.63	1.54	1.38	.01					1.26	1.56	.70	.01			.41	.58		.01		.38	.01
PAYNES CREEK	10.82											.32	.98	2.30	.22					1.33	2.08	.81	.95	.31		.69	.56		.14	.08	.05	
PIT RIVER POWER HOUSE	24.69								.08		T	2.02	2.95	3.78	.02	.19	.06		.04	2.62	2.15	4.92	1.60			1.05	1.03	.62	.53	.09	.94	
[illegible]	16.57								.08			.16	.76	1.03	2.20					2.70	2.60	1.87	1.54	.12	.57	.14	1.38	.31	.52	.41	.18	
PRATTVILLE IFG	18.45								.05			*	*	3.20	.99				*	*	6.10	2.19	1.08	.14	.65	*	*	2.85	1.00	.03	.17	
PLATINA	D 8.13							.20			.35	1.00	2.00	.09	.02			.02	.87	.53	.20	.32	.01		.04	.50D	.35	.03	D1.20	.38	.02
[illegible]	12.05								T			.18	.30	1.00	.23				T	1.27	1.60	2.60	1.02	.15	.45	1.03	1.45	.12	.15	.40	.04	
[illegible]	22.77						T		T			.40	1.52	3.66	1.47					1.86	1.58	4.51	1.93	.36	.26	1.29	2.69	.54	.24	.12	.34	
RED BLUFF WB AIRPORT R	7.02		T			T	T	.01				1.55	1.19	.26					.75	1.70	.24	.60	.08		.03	.36	.06		.01	.17	.01	
REDDING FIRE STA NO 2	10.11		T			.01		.02	.01			1.70	*	3.38	T		T		.40	1.26	.65	1.11	.07			.27	.43	.01			.79	
REPRESA	11.54							.03				.89	.27	2.07	.03				1.14	1.60	1.31	1.00	.05	.05	.92	1.31	.73	.10	.02	.02		
RIO VISTA	-	-	-	-	-	-	-	-	-	-	-	-	-	-	-	-	-	-	-	-	-	-	-	-	-	-	-	-	-	-	-	-
ROCKLIN	16.18											.52	.50	1.70	.70					2.03	1.70	1.05	.50	.02	.32	1.00	1.80		.02		.32	
ROUND MOUNTAIN 1 NNE	20.87											.96	2.68	4.70	1.10	.55				2.00	1.75	1.55	.65	.35		1.00	.90	.52	1.52		.52	.12
SACRAMENTO WB AIRPORT R	8.50				T	T	T	.01				.40	.62	1.17					.84	1.63	.86	.48	.01	.07	.58	.88	.78	.04	T	.09	.04	
SACRAMENTO WB CITY R	8.90					.0.		.01				.41	.74	1.28					.96	1.46	1.02	.45	.02	.05	.53	.74	1.04	.01	.03	.09	.05	
SHASTA DAM	24.18											.78	3.28	7.42	.17					1.13	3.20	5.05	.25			.22	1.47	.05	.01		1.15	
SHINGLE SPRINGS	16.10											.23	.88	1.40	2.24					2.73	2.85	2.10	1.34	.08	.53	1.12	1.46	.15	.48	.25	.26	
SHINGLETOWN 2 E	16.59		T						T			.89	2.70	1.10	.40	.11				1.36	4.62	1.54	1.12	.14	T	.92	.63	.07	.32		.45	.22
SIERRA CITY	36.30								.20			.41	2.40	1.56	2.53		T			3.91	5.84	5.64	2.82	.40	.60	2.78	4.01	1.13	1.03	.51	.53	
SIERRAVILLE RANGER STA	16.68								.12			.04	.60	.92	1.41					1.82	1.99	3.30	1.57	.07	.34	1.40	2.01	.35	.35	.34	.05	
SODA SPRINGS 1 E //R	25.12								.32			.30	1.98	1.05	2.00					3.21	3.15	1.80	2.50	.75	1.08	1.43	2.63	.43	1.54	.65	.30	
STONYFORD COOLEY RANCH	19.83								.01			.73	2.47	3.04	.18				.01	2.78	2.07	3.40	.56	.08	.26	.86	1.80	.28	.65	T	.65	
STONYFORD RANGER STA	6.31											.34	.54	1.17	.03				T	1.52	.39	.78	.03		.06	.24	.76	.18	T		.27	
STONY GORGE RESERVOIR	6.21					T		.01				1.12	.77	.80					.52	.93	.42	.41	.01			.35	.49		.03		.35	
STRAWBERRY VALLEY	37.06								.02			1.76	2.09	4.86	.61				.50	4.71	6.33	4.54	2.10	.27	.74	3.32	2.74	.46	1.09	.37	.55	
TURNTABLE CREEK	22.82										T	*	*	12.70	.39	T	T			*	2.94	3.17	.76	.03	*	*	*	1.69	.01		1.07	.06
TWIN LAKES	-	-	-	-	-	-	-	-	-	-	-	-	-	-	-	-	-	-	-	-	-	-	-	-	-	-	-	-	-	-	-	-
UPPER LAKE 7 W	14.18											1.20	2.04	1.91		.02			.77	1.47	1.56	1.60	.20			.78	1.46	.34	.32	.05	.46	
VACAVILLE	12.46											.42	.29	2.45	.01				1.20	2.00	2.25	1.05	.13		.23	.98	.70	.12			.43	
VINTON	8.39								T			.02	T	.48	.02				.08	1.50	1.95	1.52	.66	T	.26	.90	.78	T	.18	T	T	
VOLLMERS	16.26											.25	1.95	4.24	T	T	.02			1.67	1.92	2.20	.20	.14		.38	1.99	.08			1.02	
VOLTA POWER HOUSE	13.28		T						.02			.80	2.26	1.34	.07	.21			.13	1.76	2.57	1.62	.41	.01	.10	.84	.64	.02	.13		.35	
WHISKEYTOWN [illegible]	22.59								.02			.85	5.00	5.92	.03					1.20	3.02	3.65	.20	T	.02	.18	1.16	.08	.02		1.04	
WILLIAMS	3.33											*	*	.50					*	*	1.40	.50	.30		.13	*	.37				.13	
WILLOWS	4.08			T	T		.02	.02				.33	.51	1.13	.02				.02	.91	.16	.95	.04		.02	.25	.33				.17	
WILLOWS USBR	-	-	-		-	-	-	-	-	-	-	-	-	-	-	-	-	-	-	-	-	-	-	-	-	-	-	-	-	-	-	-
WINTERS	4.31		.01	T		.0.	.01	.01				.25	.12	2.06	.22	T			T	2.01	1.20	1.11	.02	.01	.26	.61	.98	.05	.15		.22	
[illegible]	2.83							.05				.31	.26	1.26	.41					1.74	.96	.95	.09		.26	.71	.59		.08	.01	.15	
NORTHEAST INTERIOR BASINS																																
BOCA	13.62								T			T	.53	.17	.82					1.35	2.01	2.03	1.75	.11	.25	1.27	1.80	.40	.35	.13	.05	
[illegible]	5.74													.03	T				.11	2.04	.12	1.14	.09		.36	1.39	.13		.13			
[illegible]	7.69												T	.24	.03				.08	2.41	T	1.54	.10		.35	1.86	.88		.20		T	
[illegible]	4.27		.01	.06					.17			T	.07	.14	T	T	.02			.72	1.02	.46	.36	.11	.11	*	.43	.14	.37	.03	.02	.03
[illegible] MEMORIAL ST PH	17.[illegible]								.20			.09	.88	.40	1.42					.40	2.05	2.21	1.84	.34	.50	1.68	2.38	.63	.59	.26	.26	

See reference notes following Station Index

DAILY PRECIPITATION

Continued

CALIFORNIA
JANUARY 1969

Day of Month

Station	Total	1	2	3	4	5	6	7	8	9	10	11	12	13	14	15	16	17	18	19	20	21	22	23	24	25	26	27	28	29	30	31
DOYLE	7.19							T	.02			T		.17					.20	1.50	1.47	1.13	.22	T	.27	.86	.95	.02	.18	T	T	
DOYLE 5 SSE	13.11		T						.03			.03	T	.86	.03				T	2.29	4.00	1.65	.83	.06	.37	1.02	1.64	T	.23	.07	T	
ELLERY LAKE //	11.72										.02	.38	.34	.54					.04	2.96	.52	1.64	.64	.08	.68	1.58	.10		.92	.08	.04	.06
FLEMING FISH AND GAME	3.72											.01		.69	T					.07	.50	.58	.74	.33	.04	.24	.30	.76	.02	.04		
FORT BIDWELL	4.08	.10	.08					.06	.07				.06	.15							.85	.63	.50	.25	T		.20	.30	.24	.51	T	.08	T
GEM LAKE	14.57					.12		.08					.05	.24	.06	.06				.34	1.86	1.28	1.90	1.00	.2	.56	1.18	2.26	*	*	*	3.35	
MEYERS INSPECTION STA	21.55								T			.85	.90	1.20	.66	.03				T	3.34	2.75	3.70	.74	.18	.88	1.72	2.49	.15	1.47	.25	.54	
MONO LAKE	6.51											.04		.33						T	2.95	.11	1.57	.10		1.48	1.20	.38	.50				
SAGEHEN CREEK	20.33								.11			.50	.35	2.09	.11					.26	2.83	3.77	3.06	.90	.13	1.02	1.88	*	2.08	1.00	.02	.22	
SECRET VALLEY	3.81		T								T			T	.04						.45	.44	.58	.45		.67	T	.15	.93	.10			
SQUAW VALLEY	29.74								.10			.26	1.22	1.17	2.[illegible]	.02					[illegible]	4.00	5.00	1.65	.53	.60	2.40	2.96	1.19	1.18	.86	.55	
STANDISH 1 E	4.33								.02			.03	.01		.21						.53	.45	.78	.87	.12		.20	.66		.15			
SUSANVILLE AIRPORT	7.79		T										.13	.65						.08	1.12	1.16	1.12	.29		.37	.75	1.73	.18	.24		
TAHOE CITY	22.82								.15			.09	1.20	.72	1.84						2.40	3.33	4.03	1.78	.24	.28	1.33	2.42	1.08	.67	.89	.37	
TERMO	3.01							T	.09			.01		.05						T	.33	.72	.75	.13	T	.18	.09	.90	.10	.25		.01	
TRUCKEE RANGER STATION	19.69								.13			.06	.63	.37	1.41	T					1.75	2.00	2.94	1.96	.44	.43	1.45	2.63	2.06	.97	.37	.22	
WENDEL 10 SE	3.25																				.67	.80	.41	.45		.07		.90					
WOODFORDS	12.83											.34	.46	.73	.04					.07	2.04	2.93	2.66	.16		.46	1.21	1.52	.09	.42	.06	.05	
* * *																																
CENTRAL COAST DRAINAGE 04																																
ALAMO 1 N	11.15											.15	.03	.40	.72					T	2.62	1.31	1.26	.91	.03	.27	.93	1.65	.13	.65	.08	.51	
ARROYO GRANDE	10.71													.07	1.20	.03				*	*	2.21	1.41	.19		.46	2.06	.81	.11	.16			
BEN LOMOND NO 3	25.78											.04	.26	7.35	.33					2.91	4.18	2.26	1.67	.25	.26	.81	2.50	.99	.19	.55	.03	1.20	
BERKELEY	8.42	.01										.32	.30	1.49	.01					1.13	1.10	1.46	.06	.07	.04	.10	.82	.62	.25	.37		.27	
BIG SUR STATE PARK	23.50											T	.07	1.56	2.54					.14	6.85	1.70	3.38	.39	T	.64	3.03	1.99	.21	.46	.26	.33	
BLACK MOUNTAIN 2 SW	17.66											.05	.03	1.66	.81						3.97	2.79	2.25	.58	.07	.27	1.83	2.00	.33	.55	.09	.38	
BRADLEY	11.20														1.33					.12	1.58	2.50	1.93	.23		.71	1.87	.54	.03	.10	.19	.07	
BURLINGAME	9.54											.14	.03	1.32						1.14	1.48	1.17	.80		.12	.44	.95	.95	.12	.33		.55	
BURTON RANCH	11.58											.18	.03	1.50	.23					.04	2.25	1.23	1.27	.55	.05	.53	.82	1.29	.17	.73	.07	.64	
CALAVERAS RESERVOIR	7.30											.06	.10	.10	.48						1.67	.50	.69	.57	.05	.14	.23	.73	.13	.47	.21	.17	
CARMEL VALLEY	12.53											T		.77	.07	T				1.10	2.31	.73	1.52	.12	.53	.17	2.37	1.83	.20	.49	.07	.25	T
CHITTENDEN PASS	11.99													.46	1.10						3.97	.49	1.56	.14		.32	2.10	.60	.28	.45	.24	.28	
CONCORD 3 E	7.28											.19	.03	.28	.56					.04	1.52	.92	.63	.22	.04	.23	.63	.98	.29	.42		.30	
CROCKETT	7.63											.22		.49	.23					.05	1.52	1.06	.83	.29	T	.22	.55	.84	.11	.43	T	.79	T
DAVENPORT	10.18												T	.69	1.62					T	2.79	.68	.84	.08	.03	.37	.22	*	.62	.22	.13	.89	
FORT ORD	7.68											T		1.01	.08					1.33	.87	.96	.44	.03	.41	.81	.55	.08	.12	.48		.51	
GERBER RANCH	10.97											.02	.11	.35	.63						2.75	.81	1.16	.39		.21	1.84	1.35	.21	.36	.48	.30	
GILROY	13.33					.02						T	T	.72	1.05					T	4.43	.52	1.51	.22	T	.26	2.73	.56	.15	.56	.15	.45	
GILROY 14 ENE	14.73											.08	T	.41	.77						4.70	.78	1.68	.75	T	.30	2.85	*	1.52	.54	.18	.17	
HALF MOON BAY	8.06								T			T	.25	1.20	.05					.85	1.10	.35	1.02	.13	.32	.28	.90	.30	.09	.38	.13	.51	
HERNANDEZ 2 NW	9.10											T		*	1.40					.40	1.30	.21	1.73	.20	.36	.44	1.84	.96		.23		.03	
HOLLISTER 1 SW	7.57											.01		.31	.17					.30	.92	.08	1.36	.03	.34	.13	1.68	.83	.22	.72	T	.27	
KING CITY	6.77													.67	.23					.34	1.40	.20	1.06	.17	.19	.29	1.04	.58		.27	.03	.08	
LAFAYETTE 1 NNE	11.64												.19	.83	.66					.08	2.36	1.52	1.52	.32	T	.38	.74	1.61	.16	.72		.35	
LA HONDA	12.82											.15	.05	2.02	.10					1.05	2.24	1.38	1.28	.31		.19	2.05	.90	.28	.45	.05	.32	
LIVERMORE COUNTY F D	6.28											.18	T	.37						.65	.91	.20	.38	.08	.05	.20	1.55	.65	.18	.60		.28	
LOCKWOOD 2 N	11.97													.17	1.46						1.87	1.64	2.15	.37		.60	1.80	1.26	.05	.14	.28	.12	
LOS GATOS	12.04											.03	T	1.56	.23					.88	2.34	1.53	1.13	.27	.13	.21	1.89	1.28	.03	.58		.53	
LOS GATOS 4 SW	27.45												.30	3.25	1.75						6.00	4.30	3.35	.70		.50	2.60	2.80	.20	.90	.20	.40	.20
MARTINEZ 3 SSE	10.14											.19	.07	.86						.84	1.42	1.79	.77	.22		.44	.97	1.46	.32	.39		.35	.05
MARTINEZ FIRE STATION	9.09											.17	.06	.43	.34					.05	1.61	1.15	1.20	.62	.05	.25	.70	1.28	.15	.52		.49	
MONTEREY	9.45											.01		.41	.25					1.02	1.73	1.01	1.24	.12	.45	.18	1.15	.60	.37	.48	T	.43	
MONTEREY NALF	8.10											T	T	.65	.09					.88	.42	.86	.80	.03	.50	1.13	.67	.99	.21	.59		.48	
MORGAN HILL 2 E	14.32													.79	1.04						4.48	1.51	1.24	.44		.20	1.74	1.54		.55	.20	.59	
MORRO BAY FIRE DEPT	10.60													.02	1.33	T				.03	1.23	2.60	1.30	.37		.36	1.89	.41	.11	.48	.30	.12	.05
MORRO BAY 3 N	13.69													1.72	.37					1.93	3.33	1.23	.35		.35	1.81	1.29	.41	.06	.65	.19		
MOUNT DIABLO N GATE	10.76											.15	.04	.38	.71					.01	2.47	1.18	1.14	.28	.03	.43	1.17	1.59	.07	.51		.60	
MOUNT HAMILTON	6.26											.07	.08	.25	.03					.18	1.04	.35	.70	.80	.16	.10	*	1.80		.45	.10	.15	
NACIMIENTO DAM	13.98													.13	1.14					.08	1.96	2.66	2.34	.45		.82	2.41	1.19	.11	.18	.39	.12	
NEWARK	6.24		.02									.02	.02	.10	.45						1.16	.12	.70	.10		.10	1.19	1.45	.11	.37	.09	.24	
OAKLAND WB AIRPORT R	6.90							T				.22	.13	1.31						1.19	.74	.65	.43	.02	.12	.50	.44	.27	.17	.26	.30	.14	.01
PAICINES OHRWALL RANCH	8.71													.10	.55						1.70	*	1.58	.28		.48	1.74	1.04	.25	.35	.30	.34	
PALO ALTO CITY HALL	7.65													.26	.30						1.82	.53	.68	.20	.02	.36	1.65	.80	.12	.26	.15	.50	
PALOMA	15.06				T								T	2.38	.30					1.70	1.95	.31	2.11	.32	.39	.42	2.38	1.75	.10	.45	.07	.23	
PARKFIELD	12.84													.08	1.82					.13	1.35	2.70	1.49	.32		.62	2.95	1.14	.06	.18			
PASO ROBLES	13.93													.82	.59	T				.55	4.15	.30	2.31	.10	.21	.81	2.85	.73	.07	.36	T	.08	
PASO ROBLES FAA AP	12.19													1.12	.19					1.32	3.09	1.41	.49		.53	.90	2.01	.46	.08	.24		.35	
PINNACLES NAT MONUMENT	7.33											.01		.45	.39					.54	.96	.18	1.75	.10	.48		1.24	.54	.02	.66	.03		
PISMO BEACH	13.18													.65	.90					.97	5.16	.16	1.18	.08	.07	1.29	1.40	.72	.11	.42	.03	.04	
POINT PIEDRAS BLANCAS	18.35													2.58	.41					2.46	5.28	1.56	.75		.42	1.12	2.74	.59	.03	.21		.20	
PORT CHICAGO NAVAL DEP	7.38											.20	T	.71	.01					.72	1.01	1.43	.38	.12	.02	.38	.74	.99	.14	.29		.24	
PRIEST VALLEY	16.89											T		1.64	1.08					.94	2.58	.55	3.60	.33	.28	.37	3.37	1.80	.04	.17	.04	.10	
REDWOOD CITY	9.39							T				.08		1.29	.01					1.01	1.21	1.11	.49	.05	.09	.62	1.51	.97	.13	.49		.33	
RICHMOND	8.19											.13	.19	.91	.38	.01				.02	1.66	.90	.89	.25	T	.31	.87	.70	.12	.35	.03	.45	T
SAINT MARYS COLLEGE	12.25											.30	.07	1.79						.98	2.10	1.80	1.01	.31		.42	1.25	.85	.11	.72	.03	.50	.01
SALINAS 2 E	8.53											.01		.73	.29					.78	1.38	.13	1.32	.03	.33	.17	1.37	.68	.12	.80		.39	
SALINAS FAA AP	7.93											T	T	.83	.06					.82	1.5	.33	.61	T	.48	.82	.74	.44	.06	.70		.37	
SALINAS DAM	21.71												T	.03	1.00	T				.02	2.60	4.35	4.04	.82		.65	*	*	*	*	*	*	8.00
SAN ANTONIO MISSION	15.36													1.46	.48					1.08	2.50	.45	2.10	.63	.31	.60	2.75	2.20	.14	.43		.23	
SAN ARDO	12.33													.10	1.80						1.90	1.60	2.20	.50	.53	1.80	1.20			*	.65	.05	
SAN CLEMENTE DAM	15.13													.58	.60					.12	4.01	.21	2.18	.35	T	.47	3.19	2.24	.23	.18	.56	.21	
S F RICHMOND SUNSET R	7.36											.48	.37	.69						1.30	.87	.49	.40	.02	.14	.75	.87	*	.27	.26	.22	.03	
SAN FRANCISCO WB AP R	8.92							T			T	.14	.40	.94	T					1.82	.67	.83	.50	.05	.25	.80	.80	.53	.27	.26	.34	.11	.01
S F FEDERAL BUILDING R	7.74							T				.39	.46	.62						1.51	1.33	.47	.50	.02	.12	.50	.67	.26	.28	.25	.25	.04	.01
SAN GREGORIO 2 SE	11.97								T			.10	.17	2.93	.02					1.37	1.53	.85	.89	.12	.26	.26	1.82	.68	.21	.30		.46	
SAN JOSE R	5.96							.01				.09		.50	.01					.38	.83	.23	.72	.19	.08	.15	1.22	.49	.06	.48		.12	
SAN LUIS OBISPO POLY	24.63													.13	1.94						4.93	5.60	2.46	.69		.61	5.90	1.61	.12	.15	.45		.04
SAN MATEO	7.18											.13	T	.98	T					.70	.81	.73	.49	.13	.02	.52	.99	.62	.27	.41	.01	.37	
SANTA CLARA UNIVERSITY	5.99											.08		.55	T					.45	.81	.53	.57	.08	.10	.18	1.35	.55	.10	.40		.14	
SANTA CRUZ	14.80											.05		4.52	.30					2.40	1.66	.82	.58	.03	.32	.40	1.35	.60	.20	.52		1.05	
SANTA MARGARITA 2 SW	21.67													1.17	.62					.89	5.49	1.36	2.68	.65	.35	2.05	3.20	2.18	.10	.87		.06	
SANTA MARGARITA BOOST	26.02												T	.08	1.67	T				T	2.95	5.86	3.38	1.27		.62	6.50	3.30	.13	.43	.41	.01	.06
SEARSVILLE LAKE	14.05											.11	.03	.80	.70						3.12	1.38	1.43	.58	.09	.48	2.16	1.55	.10	.33	.30	.89	
SOLEDAD	5.97													.23	.60					.12	1.35	.97	.93	.14	T	.53	1.03	.39	.02	.08	.38	.10	
SPRECKELS HWY BRIDGE	9.10											.02		.06	.56					.02	.59	1.76	1.36	.61	.03	.47	1.30	.88	.33	.42	.30	.39	
UPR SAN LEANDRO FILTER	9.00											.11	.14	.42	1.41						1.76	.70	1.19	.56	.04	.12	.77	.56	.17	.41	.15	.49	
WALMAR SCHOOL	10.23						.02					.18	.04	1.12	.01					.96	1.67	1.72	.77	.15	.03	.04	1.29	1.26	.25	.41	.01	.30	
WALNUT CREEK 2 ESE	9.56									T	T	.14	.07	.96	.01	.02	T	T	.90	1.00	1.60	.70	.19	.20	.31	1.02	1.28	.11	.10	.35		
WALNUT CREEK 4 E	8.00											.14	T	.41	.39					.03	2.03	1.16	.70	.25	.04	.24	.78	1.29	.16	.66	.03	.29	
WATSONVILLE WATERWORKS	10.93											T		.75	1.60						3.09	.21	1.28	.04		.27	1.64	.27	.12	.47	.12	.47	
WRIGHTS	23.57											.04	.25	4.17	.45					1.53	5.83	3.22	.91	.28	.17	.81	3.12	1.29	.11	.58		.81	
* * *																																
SAN JOAQUIN DRAINAGE 05																																
ANGIOLA	6.33							.07	.02					.02	1.23	.01					.40	1.97	.48	.02		.31	1.29	.17	.19		.10		.05
ANTIOCH FIBREBOARD ML	5.71								.01			.28	.03	.49	.33	.01	T		.02	1.49	.45	.32	T	T	.36	.79	.77	.07	.22	.01	.06	
ANTIOCH PUMPING PL 3	6.31								.03			.20	.14	.46	.42				.02	1.24	.33	.50	.02		.46	.86	.52	T	.39	.42	.10	
ASH MOUNTAIN	16.33								.01	.01					1.15	.28	T			3.75	.86	1.43	1.95	.09	.61	3.40	1.86	.39		.34		
AUBERRY 1 NNE	14.43								.05	.03			.01	.08	2.16	.03				3.20	1.39	2.00	1.28	.02	.19	2.28	1.06	.11	T	.35		.02
BAKERSFIELD WB AIRPORT R	2.12		T					T	T					.30	.14					.30	.38	.06	.14	.04	.20	.20	.26	.04	T	.04		.02	
BALCH POWER HOUSE	23.56											T	.01	1.00	1.06	.08	T			.35	6.95	1.21	2.93	.80	.04	.78	6.16	1.51	.01	.60	.04	.03	

See reference notes following Station Index

DAILY PRECIPITATION

Continued

Station	Total	1	2	3	4	5	6	7	8	9	10	11	12	13	14	15	16	17	18	19	20	21	22	23	24	25	26	27	28	29	30	31
BLACKWELLS CORNER	-	-	-	-	-	-	-	-	-	-	-	-	-	-	-	-	-	-	-	-	-	-	-	-	-	-	-	-	-	-	-	-
BUTTONWILLOW	2.53													.02	.42	.05				.08	.88	.43	.02		.27	.27	.02	.02	T	.03		.02
CALAVERAS BIG TREES	33.98											T	.66	.78	3.27	.14				4.35	4.97	5.93	3.34	.13	.68	2.85	3.77	1.29	.94	.56	.32	
CAMP PARDEE	8.41			T	T	.01	.01	.01	.02			.04	.44	.58	.85					1.36	.86	.89	.32	.03	.28	.84	.97	.16	.32	.17	.25	
[illegible] BULL RUN PH	11.34								.03					.91	2.13					2.12	.05	2.40	.49		.14	1.69	.67	.14	.34	.11	.12	
CHERRY VALLEY DAM	28.54											T	.47	.43	3.05	.11				6.42	1.75	3.75	2.56	.02	.82	3.46	3.17	.46	.94			1.13
COALINGA	5.69								.02					*	.46				.27	1.47	.10	.71	.35	.26	.24	1.24	.43	T	.14			
COALINGA 14 WNW	13.26													1.13	.80	.02			.64	2.79	.51	2.12	.41	.26	.47	2.43	1.42	.10	.11		.05	
CORCORAN IRRIG DIST	6.06									.07				.02	1.34					.36	1.93	.63	.05		.26	1.02	.22	.08		.06	T	.02
DELANO	5.36								.05	T				T	.65	.08				.40	1.87	.40	.05		.35	1.08	.17	T	.03	.23	T	
DEL PUERTO ROAD CAMP	6.51											.22	.02	.50	.05				1.00	.85	.37	.86		T	.22	1.42	.56	.02	.30	.12		
DENAIR 3 NNE	6.61	T	T									.17	T	.56	.21	T		T	.35	.67	.19	1.64	T	T	.03	1.93	.50	T	.29		.07	
DUDLEYS	20.99												.17	3.16	1.02				1.22	3.44	.97	4.43	.57	T	.52	2.53	1.36	.29	.650	.30	.36	
ELECTRA POWER HOUSE	12.26								.04			.26	.27	1.77	.73				.40	1.62	1.13	2.04	.25	.04	.38	1.46	.68	.22	.71	.02	.24	
ELLIOTT	7.79								.05			.16	.50	.88	1.43					1.07	.60	.59	.09	.08	.32	.73	.58	.14	.24	.14	.19	
EXCHEQUER RESERVOIR	8.29												.04	1.01	1.63	.09				1.48	.08	1.34	.91		.10	.39	.70	.04	.24	.14	.09	.01
FIDDLETOWN LYNCH RANCH	18.48								.39			.05	.72	1.12	2.58					2.44	1.90	2.53	1.17	.23	.43	1.32	1.15	.60	.68	.92	.18	.07
FIVE POINTS 5 SSW	4.91													.35	.83				*	*	1.30	.70	.12	*	.35	.90	*	.36				
FRESNO WB AIRPORT R	8.56	T	T		T	T	T	T	.05			T		1.64	.10				.88	1.23	.71	.36	T	.10	.62	2.21	.38	.02	.22		.04	T
FRIANT GOVERNMENT CAMP	7.82	T	.01	.01		.01	.01	.01	.01	.01	T		.01	.11	2.24	.01			T	1.33	.85	.92	.36	T	.10	1.10	.48	T		.14		.10
GLENNVILLE	10.89													.03	.87	.12				1.41	1.57	.71	.75	.04	.50	2.36	.91	.71	.19	.67		.05
GRANT GROVE	38.18													.07	2.58	.08				7.51	5.45	3.30	4.79	.44	1.08	6.68	4.07	.51	.63	.99		T
GROVELAND RANGER STA	24.11												*	1.05	3.23	.06				5.53	.53	3.98	2.65		.39	3.50	1.41	.22	1.12	.30	.14	
HANFORD	6.69			.03					.05					.12	1.13				.42	1.64	.19	.67	.37	.11	.27	1.00	.26	.02	.19		.22	
HETCH HETCHY	18.73											T	.32	.59	1.55	.13				3.70	.50	3.47	1.52	.09	.34	2.53	2.48	.11	.53	.41	.46	
HUNTERS DAM	28.64											.25	.20	2.92	1.25				.47	5.08	3.72	4.42	1.63		.70	3.77	1.74	.62	1.44	.09	.34	
[illegible]ORIA	11.17											T		.20	.91	.02				1.18	1.10	2.60	.37		.49	2.60	1.49	.05	.07		.09	
IONE	9.08						.05					*	*	1.53	1.01				T	1.57	.58	.70	.38	.08	*	*	2.32	.16	.30	.21	.19	
JOHNSONDALE	24.94													.20	1.19	T				3.56	3.51	1.61	2.75	.04	1.77	5.33	3.22	.76	.18	.82		
KERLINGER	2.50								.02			*	*	.20	.16				*	*	.50	.11	.05	.05	.12	.82	.20	.02	.09		.16	
KERN RIVER PH NO 1	4.68								.01					.15	.58	.12			.04	.66	.47	.21	.17	.07	.66	.73	.32	T	.28	.07	.02	.12
KERN RIVER PH NO 3	11.67													.20	.60				.16	2.28	1.03	1.64	.63		1.91	2.19	.62	.03	.38	T		
KETTLEMAN CITY	6.17	.03							.04					.03	1.25	.01				.37	1.67	.88	.06		.39	1.30	.05	T		.06	.02	.01
KETTLEMAN STATION	5.67	.01												.63	.85	.01	.01		.20	1.44	.11	.84	.10	.23	.12	.82	.20	.09	.01	T	T	
KNIGHTS FERRY 2 SE	9.70								.01			.21	.72		1.64					1.80	.33	1.81	.24		.11	1.22	1.04	.21	.24		.12	
LEBEC	5.02														.10	.01				.13	1.20	1.24	.03		.28	1.15	.52	.33	.03			
LE GRAND	7.03								.03					1.48	.86		T		.50	.94	.06	1.20	.02		.10	.95	.36		.41		.12	
LEHMAN RANCH	13.04								.07			.13	.92	1.48	1.53				.03	1.83	1.97	1.36	.61	.04	.52	.93	.99	.07	.26	.15	.15	
LEMON COVE	9.92	.01							.04					.25	.96	.02			.54	2.90	.40	1.15	.65		.40	1.74	.47	.05	.28	.06		
LINDSAY	7.85	.02	.02					.02	.02					.23	.94	.01			.40	2.47	.24	.94	.07	.05	.37	1.20	.26	.18	.20	.21		
LITTLE PANOCHE DET DAM	3.28	.02					.02	.01							.33				.01	.61	*	.51		.03	.48	.73	.17	.04	.05	.08	.19	
LODGEPOLE	49.55													.20	2.13					7.95	7.59	4.25	6.58	.92	2.34	9.33	5.53	1.24	.39	1.05		.05
LODI	6.52										.05	.57	.08	1.33	.16				.52	.70	.43	.41	.05	.03	.30	.86	.59	.05	.25		.14	
LONE TREE CANYON	-	-	-	-	-	-	-	-	-	-	-	-	-	-	-	-	-	-	-	-	-	-	-	-	-	-	-	-	-	-	-	-
LOS BANOS	4.68						T	T	T			T	.04	.09	.43				.01	1.21	T	.91	.03	.01	.15	1.10	.40	.05	.04	.12	.09	
LOS BANOS ARBURUA RCH	4.22							.03				.02		.16	.21				.41	.45	*	.98		.30	.14	.76	.39	.02	.18		.17	
LOS BANOS DET RESV	4.63						.01	.02						.08	.32				.03	1.15	.01	.94			.22	1.06	.31	.07	.08	.22	.11	
MADERA	5.69						.01	.01	.05				.01	.43	1.44				.01	.85	.23	.75	.24	.01	.10	.99	.35	.04	.02	.04	.11	
MANTECA	4.21											.12	.25	.37	.54					.96	.21	.27	.04	.04	.14	.68	.35	.01	.04	.07	.12	
MARICOPA	-	-	-	-	-	-	-	-	-	-	-	-	-	-	-	-	-	-	-	-	-	-	-	-	-	-	-	-	-	-	-	-
MARIPOSA	17.43												.03	.62	3.45	.01				4.83	.47	2.27	1.07		.26	2.62	.86	.22	.11	.32	.29	
MATHER	20.47								.02			T	*	1.90	.83					3.42	.61	3.44	2.46	.14	.29	2.38	2.98	.28	.58	.61	.44	.09
MEADOW LAKE	15.94												T	.04	2.25	T				2.90	2.24	2.02	1.40	.08	.22	2.31	1.47	.16	.15	.66	.04	T
MENDOTA DAM	4.36					.03								.19	.92	T				.53	.17	.60	.13		.38	.89	.36		T	.07	.05	.04
MERCED FIRE STATION 2	7.07						.01	.01				T		.96	.80				.50	.75	.80	1.29	.07		.08	1.12	.47	.04	.09		.08	
MODESTO	4.26											.20	.02	.62	.01				.47	.62	.33	.34		.07	.93	.17	.22	.01	.22		.03	
NEWMAN 2 NW	5.95											.12		.52	.12				.61	1.16	.23	1.03	.02	T	.22	1.24	.50	T	.04		.14	
NORTH FORK RANGER STA	20.97	.01								T				.21	2.75	.05				4.00	2.35	3.03	1.40		.32	*	*	5.50	.14	.96	.17	.08
ORANGE COVE	10.32	.01	.02					.03						.04	2.01					1.65	1.73	1.16	.91	.01	.28	1.75	.38	.04	.14	.16		
PACHECO PASS	8.27												.15	.58					1.77	1.32	.60	.40		.25	.95	1.11	.69		.45			
PANOCHE	5.18					.05						.04		.19	.36				.32	.54	.07	1.00	.03	.33	.49	1.10	.50	T	.14		.02	
PATTIWAY	2.67														.36	.01				.02	.49	.75			.27	.44	.05	.05		.12		.10
PINE FLAT DAM	13.90						T	T	.01	.01				T	1.97					2.48	2.57	1.47	.89		.16	2.53	1.22	.14	.05	.40		
PORTERVILLE	7.92								.05					.02	.87	.17				.97	1.82	1.02	.18	T	.18	1.55	.27	.16	.02	.64		
POSEY 3 E	15.64														1.20	.44				2.62	2.00	.83	1.02	.16	.90	3.00	1.35	.72	.20	1.20		
SALT SPRINGS PWR HOUSE	23.48											.25	.58	2.27	1.05				.14	3.24	2.92	4.11	.77	.07	.69	2.18	2.55	1.23	.86	.22	.35	
SAN ANDREAS 2 S	15.07											*	*	1.50	2.40				*	*	3.63	2.23	.90	T	.26	*	*	3.20	.40	.23	.32	
SAN LUIS DAM	6.22	.01	T				T	T	T	T		.04	.05	.28	.40					1.54	.02	1.15	T		.20	1.17	.96	.05	.10	.12	.13	
SONORA RS	17.15												.21	.80	2.75	.04				2.72	1.15	2.45	1.25		.21	1.56	2.66	.35	.42	.37	.21	
SO ENTRANCE YOSEMITE	32.88												.09	.40	3.51	T				7.37	2.78	6.32	.52	T	.54	5.07	3.60	.56	.87	.82	.32	.11
SPRINGVILLE 7 ENE	17.36														1.02	.22				3.12	2.76	1.47	1.12	.06	.49	3.34	1.28	.98	.82	.68		
STANISLAUS POWER HOUSE	19.44											.09	.23	1.62	1.48					3.20	1.65	4.97	.54		.22	1.50	2.10	.62	.95	.09	.18	
STOCKTON WBAP	6.24	T	T			T	T	T	.01			.56	.14	1.11					.85	.64	.34	.12	.05	.18	.47	.69	.52	.10	.30		.16	
STOCKTON FIRE STA NO 4	6.09											.19	.47	1.10	.49				.01	1.28	.33	.34	.02	T	.23	.83	.45	.06	.12		.17	
SUTTER HILL RANGER STA	12.96			.01					.02	.02		.05	.49	1.03	2.20					2.00	1.17	1.50	.79	.12	.33	1.34	.75	.15	.53	.26	.20	
TEHACHAPI	5.16													.48	.23				.34	.51	.18	.61	.16	T	.75	.88	.44	.03	.52		.03	
TEJON RANCHO	3.01									.12				.23	.39	.29			.03	T	.36	.30		.05	.23	.26	.44	T	.14		T	.17
THREE RVRS EDISON PH 2	16.11													.11	1.16	.12			.05	4.93	1.42	1.49	1.05		.56	3.23	1.19	.04	.51	.25		
TIGER CREEK PH	22.00								.02			.30	.33	2.10	1.22				.47	3.23	2.23	4.45	.83	.26	.44	1.64	2.05	.87	1.11	.15	.30	
TRACY CARBONA	2.94		.01									.19	.06	.05	.21					.57	.08	.11	.04	.04	.12	.87	.19	.05	.09	.12	.14	
TRACY PUMPING PLANT	5.02											.18	.01	.78					.65	.48	.26	.21	.05		.28	1.17	.39	.10	.23	T	.23	
TULEFIELD	1.96														.31	.06				.15	.36	.16	.03		.25	.24	.08	.17		.10		.05
TURLOCK	5.96								.05				.10	.22	.37				T	1.39	.18	1.00	.07		.05	1.00	1.27	T	.10	.08	.08	
VISALIA	7.72								.06						1.30	.03				.84	2.16	.72	.69		.10	1.42	.12	.02		.20		.06
WALLACE 1 SE	7.09											.08	*	1.32	.67				*	*	2.05	.66	.22	*	*	1.22	.55	.17	*	*	.15	
WASCO	4.68													.02	.60	.16				.31	1.33	.64	.07		.34	.82	.15		.07	.17		
WESTHAVEN	6.50													.18	1.58						1.83	.58	.30	.02	.23	1.07	.04	.26	.12	.23	.03	.03
WEST POINT 3 SW	14.89								.05			.35	.22	2.03	.03				.65	1.68	1.73	2.74	.87	.14	.50	1.12	1.18	.64	.65	.04	.27	
WOFFORD HEIGHTS	9.80													.18	.68				.20	1.78	.93	1.20	.61	T	1.68	1.74	.38	.32	.10			
YOSEMITE NATIONAL PARK	22.34								T			T	.55	.23	2.48	T				3.60	1.10	3.23	1.66	T	.64	2.80	3.48	.51	.93	.63	.41	.09
* * *																																
SOUTH COAST DRAINAGE 06																																
ACTON-HUBBARD RDFC261D	7.73														.46				.04	.06	.64	2.07	.08	.05	.32	2.91	.90		.20			
ALISO CN OAT MT FC 446	21.59													.11	1.64				.24	2.64	2.68	2.90	.30	.05	2.71	5.65	2.24		.43			
ALPINE	8.80													.04	2.95	.54		T	.32	.42	.97	.08	T		.62	1.65	.42	.55	.03	.21		
ALTADENA	24.39													.05	1.66	.05			.15	1.37	2.38	4.39	2.64		1.81	7.95	1.50		.42	.02		
ANZA	7.34														.54	.73				.39	.18	.26	.44	.03	.21	1.45	2.52	.59				
ARROYO SECO RS FC 508D	26.17													.05	1.68				.27	1.25	2.62	4.95	2.24	.03	1.98	8.84	1.69		.45	.12		
AVALON PLEASURE PIER	11.13												.37		2.92	.02				1.20	1.02	.94	.18	.03	.58	1.50	2.00	.30		.07		
AZUSA CITY PARK FC143B	18.36													.01	1.68	.02				1.18	1.98	2.70	1.80	.04	.95	5.33	1.50	.82		.35		
BARRETT DAM	10.45														1.23	1.41				.44	.38	.56	.82	.01	.37	1.54	2.77	.48	.05	.39		
BEAUMONT	11.23														1.53	.31				.30	.72	1.24	.47	.16	.40	.69	5.06	.10		.25		
BEAUMONT PUMPING PLANT	13.13													T	1.60	.52				.50	.67	1.70	1.24	.02	.48	3.65	2.00	.43	.02	.30		
BEL AIR FC 10 B	20.34													.16	1.74				.18	1.96	4.84	1.72	.72		2.07	5.48	1.24		.23			
BIG BEAR LAKE	24.87													.31	1.87					.88	1.90	3.77	.79		1.42	9.40	2.69	.99	.37	.48		
BIG BEAR LAKE DAM //	-	-	-	-	-	-	-	-	-	-	-	-	-	-	-	-	-	-	-	-	-	-	-	-	-	-	-	-	-	-	-	-
BIG DALTON DAM FC223BE	28.41													.09	1.74	.03			.10	1.33	2.67	3.52	3.78		2.18	9.60	2.82	.07	.38	.10		
BIG TUJUNGA DAM FC46DE	33.39													.02	1.32				.19	1.27	2.55	7.84	.89	.07	2.12	11.52	5.27		.33			
BONITA	4.30													.02	1.74	.01				.15	.13	.56			.33	.65	.15	.36	.17	.03		
BOUQUET CANYON	-													.40	.42				.25	1.05	.74	1.95	.74	.04	.81	4.60	-	-	.09	.05		
BREA CITY	11.45													T	1.62	.05				1.17	2.01	1.68	.37	.60	2.01	1.45	.30	.02	.17			
BURBANK FD FC226 B	15.59													.50	.50				.23	1.50	3.87	1.50	.80		.38	4.43	1.55		.33			

See reference notes following Station Index

DAILY PRECIPITATION

Continued

CALIFORNIA
JANUARY 1969

Station	Total	1	2	3	4	5	6	7	8	9	10	11	12	13	14	15	16	17	18	19	20	21	22	23	24	25	26	27	28	29	30	31
		Day of Month																														
BURBANK VALLEY PMP PLT R	14.16													.05	.96	T			.16	1.07	2.17	2.45	.79	T	1.19	4.29	1.02		.31	T		
CACHUMA DAM	18.33														.66	T				1.09	3.28	4.95	.88		.86	4.94	1.90	.03	.26	.25	T	.01
CAMPO	8.30													.06	1.44	.20				.07	.81	.81	.14	.02	.88	2.42	.70	.37	.05	.42		
CANOGA PARK PIERCE COL	16.20													.06	1.12	.01				1.35	2.76	2.78	.40	T	1.85	3.79	1.86		.22			
CHATSWORTH FC 24 D	13.36														1.46				1.45	2.34	1.57	.24	*	*	*	5.28	.85		.17			
CHULA VISTA	3.27													.01	.65	.59				.16	.08	.15	.19	.08	.13	.11	.35	.35	.18	.15		T
CLAREMONT POMONA COL	10.17													1.47	.09				.58	.74	1.16	1.81	.61	.04	1.08	2.80	.44	.33				
COLBYS FC 53 D	33.12														1.18				.10	1.27	2.31	7.51	1.21		1.93	11.95	5.30		.36	.03		
CORONA	10.90													.30	1.29	T	T	T	.08	1.00	.92	1.42	.06	T	1.50	3.65	.50	.05	.29	.10		
COVINA TEMPLE FC 193 B	14.67													.16	1.48	T			.10	1.21	2.34	1.90	.29	T	1.97	4.38	.51		.33			
CRYSTAL LAKE FC 283C	40.41													.18	1.91				.20	1.93	3.68	8.11	1.28		2.29	11.40	9.03		.36	.04		
CULVER CITY	15.55													.15	1.30				.25	1.15	4.30	1.55	.05	.01	1.65	3.34	.80		.20			
CUYAMA	3.01														.33				.10	.45	.49	.04			.58	.73	.15	.04	.02	.13		.05
CUYAMACA	19.78													.01	1.79	2.78				.86	.42	.24	2.29	.12	.26	2.87	4.10	2.24	.36	1.14		
DESCANSO RANGER STA	14.56														1.20	2.63				.62	.62	.82	.94		1.30	3.15	1.28	1.00	.16	.90		
DOWNEY FD FC107C	13.11													.15	1.36				.13	1.10	3.84	1.14	.06		1.42	2.85	.49		.34	.05		
DRY CANYON RESERVOIR	10.86														.82					.65	1.01	1.58	.46	.01	1.25	2.10	1.12	.46	.02	.18		
EL CAPITAN DAM	9.36													T	.81	2.87				.36	.14	.63	.81	.04	.10	1.40	1.18	.72	.05	.29		
ELIZABETH LAKE FC128B	19.93													.08	.90				.08	1.40	2.76	3.52	.60	.03	1.07	6.16	2.56	.07	.36			
ELSINORE	9.40													.12	.93	.13			.03	.4	.42	2.1	.10		.77	3.59	.56		.14	.04		
ESCONDIDO	7.23													.08	1.67	.04				.32	.47	.72	.16		.59	1.17	.29	.30	.26	.16		
FILLMORE 1 WNW	21.38														1.48					2.03	3.73	3.12	.77		1.53	5.75	1.52	1.00	.01	.35		.11
FONTANA 5 N	28.05													.13	2.62	.02			.04	2.03	3.20	2.04	3.58		2.50	10.76	1.29		.24			
FONTANA KAISER	12.47								T					.13	1.12	.34				*	2.27	1.35	1.10		1.50	*	*	4.55	.20	.21		
FULLERTON HILLCREST RV	11.84													.18	1.41				.06	1.01	2.99	1.07	.29		1.38	2.88	.35		.16	.06		
GIBRALTAR DAM NO 2	31.18														1.20			.01		2.91	5.37	6.47	1.22		.94	9.19	3.85	.72	.02	.38		
GILLESPIE FIELD	5.15													.07	2.08	.14			T	.18	.15	.53	.11		.28	.88	.14	.42	.07	.10		T
GLENDALE STAPEN FC295G	19.24													.09	1.52				.18	1.14	3.00	2.53	1.19	.03	1.45	6.06	1.53		.52			
GLENDORA WEST FC 185	19.68													.10	1.60				.10	1.35	2.53	2.30	2.10	T	1.87	6.00	1.35		.30			
HAINES CYN LOWER FC364	26.97													.02	1.10				.15	1.14	2.45	6.31	.75		1.84	8.51	4.28		.42			
HAINES CYN UPPER FC367	27.92													.02	1.30				.16	1.18	2.54	6.54	.78		1.87	8.83	4.47		.43			
HEMET	6.15														.97	.45				.40	.52	.22	.06		.23	1.10	1.40	.15	.15			
HENSHAW DAM	19.09														1.55	1.37				.02	.46	2.25	2.11		.58	2.70	5.14	1.40	.12	.79		
HOEGEES FC 60 A	-														2.91					-	-	-	-	-	-	-	-	-	-	-	-	-
IDYLLWILD RANGER STA	17.61													.23	2.63	.38				1.30	.93	1.60	.75		1.62	5.22	1.26	1.23	.20	.26		
JULIAN WYNOLA	14.65													.08	2.51	.15				1.03	.47	1.94	.74		1.44	3.67	.82	1.00	.20	.60		
JUNCAL DAM	45.40													.38	.85				.40	5.83	8.95	9.29	1.64	.16	1.54	16.00	5.00		.30			
LA CRESCENTA FC 251 B	27.15													.04	1.81	.01			*	3.60	.71	5.04	2.02		2.09	8.58	2.91		.26	.08		
LAGUNA BEACH	7.90													.24	.88				.04	.80	1.33	.61	.11		.61	2.62	.39	.04	.13	.09		.01
LAKESIDE 2 E	8.03														.73	2.55				.26	.12	.55	.54	.02	.13	.93	1.27	.74	.03	.16		
LA MESA	6.26													.04	2.56	.30				.20	.28	.77	.01	T	.54	.93	.39	.04	.07	.11		.02
LA VERNE HTS FC 560 B	15.26													.56	1.00				.30	1.00	2.33	1.55	1.10	2.10	4.23	.37	.07	.30	.30	.05		
LECHUZA PT STA FC 352B	23.07													.19	1.54				.29	2.10	6.86	1.65	.24		1.75	7.14	1.01		.30			
LOMPOC	8.06													.26	.61				.25	1.82	.34	1.20	.09	.03	.65	1.67	.69	.08	.36	.01		
LONG BEACH	-																															
LONG BEACH WB AP	11.24												T	.74	.45				.67	1.39	2.20	.93	.43	.17	1.78	1.91	.34		.23			
LOS ALAMOS	9.39														.67					1.19	1.47	1.20	.36		.40	2.44	1.07	.05	.17	.35		.02
LOS ANGELES WB AIRPORT R	9.60						T						T	.90	.17				.71	1.70	2.63	.25	.01	.30	1.53	1.07	.13		.20			
LOS ANGELES CIVIC CTR R	14.94													1.12	.36				.76	1.28	3.30	1.24	.07	.25	2.04	3.43	.78		.31			
LOS PRIETOS RANGER STA	25.35														.78				2.14	3.30	2.04	5.37	.56		.84	8.21	1.92	.19	.22		.01	
LYTLE CREEK RANGER STA	44.47														1.87	.02				1.62	3.86	5.10	5.89		1.17	21.61	3.02		.03	.28		
MOORPARK	12.25													T	1.16					1.65	2.02	1.21	.15	.13	1.05	3.57	.52	.46	.08	.20		.05
MT BALDY FC 85G	50.84													.03	1.76	.19				1.10	2.58	10.38	6.02	.56	.86	11.04	10.38	5.26		.68		
MT BALDY NOTCH	53.70													.55	1.60	.30			.40	2.70	3.25	7.35	3.50		4.85	13.45	14.00	.85	.90		T	
MOUNT WILSON FC 338 B //	37.82													.04	2.33					1.81	3.33	7.95	3.55		2.24	11.96	4.03		.44	.14		
NEWBURY PARK 4 SW	-																															
NEWHALL SOLEDAD FC32CE	16.04													.01	.94				.13	1.92	1.66	3.16	.24		1.40	5.02	1.97	.03	.09	.07		
NEWPORT BEACH HARBOR	7.25													.18	.80				.06	.97	1.29	.48	.16	.02	.86	2.00	.18	.62	.11	.12		
NIPOMO 2 NW	11.21													.04	1.20					2.40	2.08	1.40	.14		.38	2.43	.62	.12	.17	.18		.05
OCEANSIDE	5.11													.04	.76	.01				.42	.43	.15	.01		.91	1.67	.13	.25	.26	.07	T	T
OJAI	25.76													.36	1.22				.49	3.93	4.04	4.10	.51	.10	2.42	7.00	1.30		.29			T
OPIDS CAMP FC 57 BE	48.28													.11	2.44				.20	2.78	5.40	10.07	2.56	.06	2.99	15.56	5.55		.52	.04		
OXNARD	10.78													T	1.02					1.72	2.88	1.06	.07		.75	2.36	.45	.34	.01	.12		
PACOIMA DAM FC 33 A E	-													.03	1.24				.17	1.12	1.86	3.00	.51	-	-	-	-		-			
PALOMAR MT OBSERVATORY	25.78													.28	3.54	.28				.94	1.16	2.69	.82	.17	2.00	8.00	2.88	1.75	.12	.75		
PALOS VERDES EST FC43D	10.70														1.37					.79	2.45	1.45	.11		1.04	2.10	1.08	.21		.10		
PASADENA	16.74													.05	1.48	T			.04	1.11	2.20	2.63	1.37	T	1.26	4.62	1.61		.37	T		
PERRIS	7.21													.19	1.05	.38				.42	.30	1.02	.30		.31	2.56	.34		.10	.04		
PIEDRA BLANCA GRD STA	35.68													1.28	.12				1.70	6.71	*	*	11.87	.50	3.10	8.65	1.75					
PINE CANYON PS FC321E	18.33													.02	.65				.05	1.00	2.21	3.83	.35		.70	6.01	3.10		.41			
PIRU 2 ESE	16.93													T	1.46					1.65	2.12	2.20	.32		1.16	4.54	2.46	.82		.20		
PT ARGUELLO LIGHT STA	7.10													.49	.44				.94	1.80	.12	.77	.02	.14	.79	.76	.37	.16	.19	.05	.06	
POMONA	13.59													.13	1.34				.05	1.16	2.02	1.29	.27		2.15	4.32	.57		.29			
POWAY VALLEY	5.95													.01	1.38	.25				.25	.22	.70	.04	.05	.31	1.78	.12	.45	.08	.31	T	
RAMONA SPAULDING	8.91													.07	2.58	.07			T	.55	.26	1.22	.09		.49	2.59	.23	.49	.20	.16		
RANCHITA	D 7.73														1.60				.25	T	1.10	.80	T		.90	1.48	.60		.75D	.23		
REDLANDS	9.76													.02	1.60	.03				.55	.60	1.07	.39		.64	3.41	.96	.47	.09	.33		
RIVERSIDE FIRE STA 3	6.76													.13	1.21				.03	.44	.28	.59	.25	T	.90	2.19	.40	.02	.25	.07		
RIVERSIDE EXP STA R	7.45													.01	1.47	.14				.38	.25	.62	.18	.12	.35	1.35	1.96	.32		.30		
SALSIPUEDES GAGING STA	11.82														1.03	.01				1.65	2.27	1.75	.58		.31	2.72	.82	.11	.19	.18		
SAN BERNARDINO CO HOSP	13.64													.18	1.41	.01			.03	.03	1.55	1.11	1.17	.01	1.67	4.40	1.14	.01	.32			
SANDBERG PTL FC130B	11.34													.02	.41				.05	1.23	1.58	3.31		.03	.60	2.93	1.06		.08	.04		
SANDBERG WB //R	7.43								T					.25	.10				.10	1.50	1.13	1.31		.14	.45	1.76	.66		.03		T	
SAN DIEGO WB AIRPORT R	4.78												T	.13	2.01	T			.16	.06	.25	.33	T	T	.60	.70	.40	.01	.10	.01	.02	T
SAN DIMAS FIRE WD FC95	15.22													T	1.51	.04				.97	1.88	2.15	1.09	.06	.92	3.91	1.85	.54		.30		
SAN FERNANDO	15.06													.04	1.20	.04			.02	1.60	1.90	2.00	.13	.02	1.90	3.00	3.00		.21			
SAN GABRIEL CANYON PH	23.41													.10	1.72	.01			.34	1.21	3.17	2.22	3.06		1.86	7.85	1.45	.07	.35			
SAN GABRIEL DM FC425BE	36.81													1.75	.32				.07	1.88	3.81	5.38	4.96		2.35	12.36	3.28	.08	.38	.19		
SAN GABRIEL FIRE DEPT	18.16													.06	1.56				.08	1.08	3.20	2.22	.88		1.33	5.88	1.52		.35			
SAN JACINTO	6.53													.21	1.40	.03				.58	.49	.63			.63	1.99	.48	.03	.06			
SAN NICOLAS ISLAND	-																															
SANTA ANA FIRE STATION	8.71													.14	1.11				.07	.94	.95	.78	.15		.97	2.77	.52		.25	.06		
SANTA ANITA FERN FC432	-														2.52					-	-	-	-	-	-	-	-	-	-	-	-	-
SANTA BARBARA	15.55													.01	.98					2.42	3.95	2.21	.22	.87	3.96	.55	.48		.01	.29		
SANTA BARBARA FAA AP	12.25													1.00	.04		T		1.96	3.14	1.17	.62	.05	.40	2.22	1.13	.29		.23		T	
SANTA BARBARA TV PEAK	D35.82													.47	1.10				1.10	6.60	3.92	4.74	.96		8.02	5.01	3.80	D	.10			
SANTA MARIA WB AIRPORT R	7.09											T		.45	.11				.94	.96	1.18	.37		.19	.83	1.22	.48	.02	.30	.02	.02	
SANTA MONICA	14.07													.14	1.31				.18	1.42	4.62	1.30	.08	T	1.49	2.75	.55		.23			
SANTA MONICA PIER	13.89													.11	1.36				.18	1.19	5.11	1.27	.09	.05	1.40	2.68	.45					
SANTA PAULA	18.63												T		1.29	T				1.38	3.74	2.77	.71		1.15	5.63	.36	.78	.26		.06	
SAUGUS PWR PL NO 1	14.49												.01	.85	T				.57	1.87	1.85	1.52		.72	3.15	2.25	1.31	.09	.30			
SIGNAL HILL FC 415	10.21													.17	1.20				.13	1.13	2.83	.47	.30		1.38	1.97	.32		.26	.05		
SOMIS 3 NW	16.02														1.28					*	5.39	2.15	.35		.97	4.80	1.88			.20		
SPADRA PAC FC 356 C	13.87													.10	1.31	.04			.04	1.08	2.08	1.50	.24		1.75	4.34	.98		.24	.19		
SUEY RANCH	8.69											T		.37	.69				.63	1.47	.22	1.23	.38	.10	.80	1.57	.75	.19	.37		.02	
SUSANA KNOLLS	15.21														1.01					1.00	2.45	3.30	.30		1.14	3.22	1.69	.90				
THOUSAND OAKS	18.32														1.18					1.39	3.93	2.34	.36		.97	5.08	2.20	.87	.01			
TOPANGA PATROL STA FC6	31.62													.24	2.50				.27	3.30	5.81	3.05	.82		2.02	9.54	2.64		1.39	.04		
TORRANCE	13.26													.19	1.86				.15	1.58	3.13	.97	.11	T	1.80	2.52	.30		.33	.11	.1	
TUJUNGA	17.14													.22	1.09				.32	1.23	1.98	2.98	.90		1.74	4.45	1.83		.40			
TUSTIN IRVINE RANCH	7.63													.03	1.21	.06				.00	.62	.67	.20	.02	.47	1.86	1.35	.20	.02	.32		
TWITCHELL DAM	11.44											T		.25	.70	.01			.34	1.46	.89	1.43	.98	.09	.95	2.42	1.18	.07	.43	.02	.02	
UNION OIL STEARNS ABS	12.44													1.12	.65				.10	1.10	1.69	1.93	.85	.35	2.10	2.00	.30		.24			
U C L A	-													.11	1.61				.18	1.70	4.62	1.58	-	T	1.92	4.43	1.08		.22			

See reference notes following Station Index

DAILY PRECIPITATION

Continued

Station	Total	1	2	3	4	5	6	7	8	9	10	11	12	13	14	15	16	17	18	19	20	21	22	23	24	25	26	27	28	29	30	31
[illegible]	[illegible]													.06	1.35	.09			.05	.99	1.95	1.71	3.78		1.71	6.38	1.30		.27			
[illegible]	12.75													.05	1.70	.07				.38	.54	1.37	.10	.06	.72	4.96	.53	1.72	.09	.32	.07	.07
[illegible]	[illegible]														.88				.09	1.26	2.54	3.05	.30		1.60	2.54	1.73		.19			
[illegible]	[illegible]													.01	.93					*	1.25	1.78	.50	.69		2.75		.59		.20		
[illegible]	[illegible]														.27				.09	.10	.60	1.39	.14		.45	1.90	.35		.01	.01		
[illegible]	[illegible]													.08	1.26	.06			T	.32	.33	.25	.05		.85	2.35	.28	.52	.38	.13		.05
[illegible]	[illegible]												.03		1.44	.12				1.09	1.94	2.03	.47		1.07	3.52	2.13	.62	.01			
[illegible]	[illegible]													T	1.62	.27			T	.68	.37	1.44	.63	T	1.16	3.21	.32	.36	.07	.58		
[illegible]	[illegible]													.10	1.34				.10	1.14	2.77	1.29	.08		1.34	4.08	.68		.34	.05		
[illegible]	12.58													.18	1.35	.01			.09	1.10	2.00	1.70	.37	.01	.55	3.34	1.45	.25	.15	.03		
* * *																																
[illegible]																																
[illegible]	[illegible]														.06					.03	.43	.23	.05		.10	.53	.05		.07			
APPLE VALLEY	1.68													T	.38			T			.24	.30	.03		.06	.59	.08					
[illegible]	1.35													T	.43	T	T		.06	.14	.05	.18		.05	.24	.20						
[illegible]	[illegible]													.03	.03					.09	.14	.05	T	T	.21	.36	.05		.04			
BEAUMONT 1 E	[illegible]													.03	1.68	T				.62	.40	1.77	.30		.65	4.69	.83	.31	.10	.14		
[illegible] INSPECTION STA	8.21													.01					.28	1.59	.09	2.25	.12	T	.67	1.92	1.28		T			
[illegible] PINES PARK FC 83B	25.47													.19	1.93				.51	.87	1.99	4.09	1.93	T	1.72	4.24	5.74	1.95		.31		
BISHOP CREEK INTAKE 2 //R	[illegible]													.20	.08				1.04	.74				1.08	.22		.10	.96				
BISHOP WB AIRPORT R	8.93											T		.03					.07	2.24	.18	1.73	.04	.01	1.21	2.33	1.08		.01			
BISHOP UNION CARBIDE	-	-	-	-	-	-	-	-	-	-	-	-	-	-	-	-	-	-	-	-	-	-	-	-	-	-	-	-	-	-	-	-
BLYTHE	.88														.28	.44				.05	.02				.02	.01	T	.06				
BLYTHE FAA AIRPORT	1.00														.77				T	.08	.01			.02	.04	.08						
BORREGO DESERT PARK	2.39														.27	.59				.02	.02	.04	.39	*	.05	.10	.52	.05		.34		
BOULEVARD	-	-	-	-	-	-	-	-	-	-	-	-	-	-	-	-	-	-	-	-	-	-	-	-	-	-	-	-	-	-	-	-
BRAWLEY 2 SW	1.02													T	.46	.34				.07	.09	T			.01		.05					
CABAZON	[illegible]													.05	1.64	T			.24	T	.38	1.27	.04	T	.64	3.10	.64	1.78	.42	.14		
CALEXICO 2 NE	.94													.21	.50				.09	.05	T	.07		.02								
CANTIL	3.18														.62					.30	.22	.46	.05	.03	.60	.80	.10		T			
COYOTE WELLS	.38													.06	.15	.06	.03								.08							
DAGGETT FAA AIRPORT	.73													.03	.08				.06	.10	.09	.08	.01	.01	.23	.24	T		T			
DEATH VALLEY	.30														.10				.01	.01		.02				.16						
DEEP CANYON LABORATORY	1.18														.29					T	.04	.09	.02		.07	.05	.59	.03				
DEEP SPRINGS COLLEGE	3.49													.05						.49		.75	.10		.12	1.25	.71	.02	T	T		
DUNN SIDING	1.71													T	.11					.04	.10	.16	T	T	.18	1.02	.10					
EAGLE MOUNTAIN	.80													T	.15	.32				.06	T		.10			.02	.15					
EL CENTRO 2 SSW	-	-	-	-	-	-	-	-	-	-	-	-	-	-	-	-	-	-	-	-	-	-	-	-	-	-	-	-	-	-	-	-
FAIRMONT	14.40														.42					.28	2.13	3.45	.63		.28	2.85	3.03	1.17	.10	.06		
GOLD ROCK RANCH	1.24														.61	.04				.08	.03	.34				.10				.04		
HAIWEE	6.01														.13					.96	1.07	.62	.35		.39	1.37	.71	.41		T		
HAYFIELD PUMPING PLANT	.87													*	.28	.33						.06					.20					
HESPERIA	5.31																			T	.63	1.41	.12	T	.10	1.64	1.35		.06			
IMPERIAL	.92													.07	.65					.06	.04	.09			.01	T						
IMPERIAL FAA AP	.89													.13	.60				T	T	T	.16			T							
INDEPENDENCE	10.71														.08						3.03	.58	1.33		.96	3.65	1.04	.04		T		
INDIO U S DATE GARDEN	.71												T		.03	.28	T			.01	.03	T	.01		T	T	.35					
INYOKERN	1.32														.38								.12		.53	.14	.06	.06		.03		
INYOKERN ARMITAGE	1.76																		T	.30		.10		T	.82	.54	T					
IRON MOUNTAIN	1.47													.50	.50	.25				.13	.05		.01			T	.03					
JOSHUA TREE	1.52														.10					.10	.10	.15				1.07						
KEE RANCH //	9.02			.35										*	■	.62				*	*	3.70				4.30	.05					
LAKE ARROWHEAD	45.92													.24	3.60	.06			T	1.69	4.89	5.14	3.81		2.61	14.24	8.72	.09	.69	.14		
LANCASTER	3.12												.15	.15					.01	.63	.04	.55	.07	.02	.14	.87	.36	.09	.04		T	
LUCERNE VALLEY	1.63													T	.30						.43	.27	.01		.07	.05	.50					
MECCA FIRE STATION	.67													T	.02	.49				.02	T	.04				.10	T					
MITCHELL CAVERNS	2.55													.02	.71	.03				.30	.49	.27	T		.10	.58	.05		T			
MOJAVE	4.35												T	.40						.45	.63	.85	.05	T	.21	.77	.43	.56		T		
MOJAVE 2 ESE	3.90														.30				*	*	.90	1.00		T	1.20	*	*	*	.50			
MORONGO VALLEY	11.37														.53	.53				.16	.56	1.07	1.37		.05	2.16	4.64	.16		.14		
MOUNTAIN PASS	2.80														.70					.50			.15		.20	1.00				.25		
MT SAN JACINTO WSP	18.30													.76	2.13				T	.81	.82	3.07	.74	T	2.09	6.59	.20	.73	.02	.34		
NEEDLES FAA AIRPORT	.59													T	.52				T	.02	.02				.01	.02						
NIGHTINGALE	3.45														.58	.02				.22	.10	.30	.09			1.70	.20		.24			
NILAND	.78														.61						.08					.09						
OCOTILLO WELLS	.54													T	.43					.05		.01				.05						
PALMDALE	3.41														.29					.10	.56	.72	.24	T	.14	1.06	.21		.05	.04		
PALMDALE FAA AIRPORT	3.04													.17	.10				.02	.48	.19	.53	.07	.09	.12	.92	.32	T	.03			
PALM SPRINGS	3.79													.02	.36	.01				.17	.25	.37			.20	2.17	.22	.02	T			
PARKER RESERVOIR	1.36														.40	.44	.06			.11	.05		.10		T	.02	.18					
RANDSBURG	4.02													.01	.53					.29	.35	.47	.10		.41	.70	.73	.43	T			
SNOW CREEK UPPER	9.99													1.30	.60									.30	4.29	3.50						
SQUIRREL INN 2	34.40													.32	3.30	.11			T	1.40	4.37	5.04	2.54	.10	1.78	11.33	2.94		.87	.30		
THERMAL FAA AIRPORT	.41													T	.26					T	T	.02			.01	.12						
TRONA	2.22														.39					.25	.32	.07			.48	.48	.23					
TWENTYNINE PALMS	-	-	-	-	-	-	-	-	-	-	-	-	-	-	-	-	-	-	-	-	-	-	-	-	-	-	-	-	-	-	-	-
VALYERMO RANGER STA	7.04														.11					.70	*	2.77			*	3.06	.32		.08			
VICTORVILLE PUMP PLANT	1.87														.15	.17					.23	.50	.04		.07	.38	.24	.07		.02		
WHITE MOUNTAIN 1	7.34														1.50					.70	.50	.20	.60		.35	*	3.05	.14		.30		
WHITE MOUNTAIN 2	5.41														.17					.57	.61	.52	.40	T	.47	1.10	1.07	.27		.23		T
WILDROSE RANGER STA	2.88														.61				T	.16	.45	.89			.19	.52	.06					

EXTREMES

HIGHEST TEMPERATURE AVILA BEACH	91	DATE	03
LOWEST TEMPERATURE BRIDGEPORT	- 27	DATE	31
GREATEST TOTAL PRECIPITATION MT BALDY NOTCH	53.70		
LEAST TOTAL PRECIPITATION DEATH VALLEY	.30		
GREATEST 1 DAY PRECIPITATION LYTLE CREEK RANGER STA	21.61	DATE	25
GREATEST TOTAL SNOWFALL SODA SPRINGS 1 E //R	214.6		
GREATEST DEPTH OF SNOW SODA SPRINGS 1 E //R	148	DATE	29

See reference notes following Station Index

SUPPLEMENTARY PRECIPITATION DATA

CALIFORNIA
JANUARY 1969

STORM OF JANUARY 18 - 27, 1969

Reports from weather observing stations not regularly published in Climatological Data or Hourly Precipitation Data, California

LOCATION	LAT.	LONG.	ELEV.	#	TIME	DAILY AMOUNTS 18	19	20	21	22	23	24	25	26	27	OBSERVER
AMADOR COUNTY																
LOGTOWN RIDGE	38 37	120 51	1720	8	7A	-	2.01	1.99	1.58	1.40	.08	.59	1.27	1.60	.26	JACK F HANNAFORD
PINE GROVE	36 25	120 40	2440	8	7A	-	2.00	2.00	2.60	1.50	0	.50	1.20	1.10	.30	RADIO GAGE
PLYMOUTH 6 WNW	38 31	120 56	445	-	7A	.03	2.00	1.31	.98	.46	.04	.48	1.16	[illegible]	.22	S L [illegible]
RIVER PINES	38 33	120 45	2015	-	8A	.01	2.15	1.21	1.82	1.48	.14	.50	1.47	1.20	.44	F J BELLEMIN
ALPINE COUNTY																
GROVER HOT SPRINGS	38 42	119 49	5800	-	8A	-	3.04	2.52	3.56	1.08	.04	.57	1.74	2.19	.35	MR HANSEN
BUTTE COUNTY																
CHEROKEE	39 38	121 32	1355	-	8A	0	1.85	1.62	3.30	.80	T	.10	.62	1.56	.04	MRS LEONARD CAMPBELL
FORBESTOWN	39 32	121 17	2900	-	-	-	3.22	[illegible]	[illegible]	1.75	.26	.24	2.12	2.[illegible]	.12	GEORGE FERNANDEZ
FOREST RANCH	39 53	121 40	2520	-	-	-	2.5[illegible]	[illegible]	3.71	.18	.16	*	[illegible]	1.[illegible]	0	E F SHUBERT
LAKE WILENOR	39 46	121 31	2040	-	4P	.54	2.00	1.34	2.54	.76	.24	.18	1.04	.68	.06	PAUL WASKELESKI
RUSSELL RANCH	38 29	121 20	2400	-	6P	*	3.62	1.65	3.10	.74	0	.28	1.85	.55	.1[illegible]	E E RUSSELL
WOODLEAF-OROLEVE	39 32	121 11	3340	-	8A	0	3.29	4.14	5.97	2.62	.42	T	2.37	2.94	.22	[illegible] W ADAMS
CALAVERAS COUNTY																
ALTAVILLE	38 05	120 34	1545	-	8A	*	*	4.67	2.78	1.04	0	.26	*	*	3.37	CALIF DIV FORESTRY
ANGELS CAMP	38 04	120 32	1535		6P	1.11	2.75	1.62	3.55	.65	0	.39	2.50	1.02	.22	ANGELS OPERATIONS
MOKELUMNE HILL 5 E	38 18	120 37	1920	-	5P	.68	1.36	1.68	2.69	.68	.02	.38	1.18	1.05	.40	W A HUGHES
MOUNTAIN RANCH 2 NW	38 14	120 34	2200	-	5P	.53	3.13	2.36	3.20	.52	.10	.61	2.10	1.23	.58	D C BUTTERFIELD
RAILROAD FLAT	38 18	120 33	2540		8A	0	2.76	2.71	3.57	1.09	.07	.40	1.55	2.05	.57	L W HOFELICKE
SAN ANDREAS	38 12	120 41	1120	-	7A	0	2.22	1.65	2.28	.93	.02	.37	1.38	1.13	.26	E T ANDERSON
SAN ANDREAS R S	38 12	120 40	1100		8A	.01	2.48	1.55	1.72	.68	.01	.38	1.41	1.05	.30	LYN PRATT
EL DORADO COUNTY																
BLODGETT FOREST	38 55	120 40	4414	-	5P	.52	4.93	4.72	3.57	1.42	.46	.78	3.00	1.91	.81	UNIV OF CALIF
CEDARVILLE TREE FARM	38 34	120 39	2675	-	5P	.50	2.33	2.56	2.84	1.33	0	.56	1.39	1.54	.38	FRED R MURPHY
DIAMOND SPRINGS	38 41	120 48	1805	-	7A	T	2.70	2.60	1.72	1.64	.08	.55	1.13	1.30	.20	H U TRIPLETT
D L BLISS STATE PARK	38 59	120 06	6775	-	8A	0	2.00	2.23	3.62	1.06	.81	.75	1.82	2.42	.97	RANGER ON DUTY
ECHO SUMMIT	38 49	120 02	7375	8	4P	-	2.11	1.16	1.67	.46	.15	.41	1.35	1.37	2.04	CALIF HIGHWAY DIV
GEORGETOWN	38 54	120 50	2700	-	8A	-	4.00	4.00	3.37	2.09	.35	.37	2.46	2.60	.62	RUTH DAVY
GRIZZLY FLAT 1 E	38 38	120 31	3855	8	6A	-	2.63	1.70	2.92	2.04	.24	-	-	-	-	MRS LAURA B CEDARLOFF
HEAVENLY VALLEY	39 56	119 56	8200	-	4P	0	1.20	.85	1.25	.71	.21	.48	1.25	*	2.00	JOHN W JAMES
MEYERS	38 52	120 01	6450	-	1P	*	*	3.30	3.55	1.06	.15	.81	*	*	4.81♦	RUTH KEMPTHORNE ♦ 8A
ROBBS PEAK POWER HOUSE	38 54	120 22	5120	8	6A	-	2.50	3.50	-	-	.70	.30	1.40	2.70	1.00	BARNEY CLORITY
SLY PARK DAM	38 43	120 34	3530	8	7A	-	2.29	2.17	2.60	1.96	.43	.49	1.64	1.52	.83	EL DORADO IRRIG DIST
SOMERSET 5 ESE	38 37	120 30	3160	-	6P	0	3.18	2.80	2.30	.50	.24	.53	1.61	1.01	.44	JACK A HASELEY
STATELINE	38 57	119 57	6240	[illegible]	8A	0	1.80	1.27	1.97	1.20	.04	.32	1.11	1.23	.32	HENRY BUTLER
TAHOE KEYS	38 56	120 01	6230	8	4P	*	4.02	2.93	*	.32	2.38	1.49	1.66	*	1.92	JOHN W JAMES
TAHOE PARADISE COLLEGE	38 51	120 02	6355	8	4P	-	3.72	2.96	3.58	1.93	.35	.50	1.97	3.10	1.02	JOHN W JAMES
FRESNO COUNTY																
BLASINGAME	36 58	119 27	1050	[illegible]	8A	*	*	3.15	1.30	.80	.02	.12	*	*	3.20	J D HURLEY
CLOVIS 8 E	36 50	119 34	370	2	-	0	2.95	1.00	.08	.05	0	.38	3.31	.27	.04	F W HOEFER
COALINGA	36 06	121 31	1500	-	10P	-	4.60	1.15	1.45	0	0	1.10	2.50♦	1.20	-	MRS J E SQUIRE ♦ 2P
COALINGA ROBERTS RANCH	36 02	120 27	1350	-	9A	-	1.39	2.19	1.57	.57	0	.51	2.70	1.45	0	R J ROBERTS
COALINGA 8 SW	36 03	120 27	1284	1	9A	-	*	4.65	*	2.65	*	*	5.50+	*	*	S W ROBERTS + RAN OVER
COALINGA 17 W	36.10	120 39	2500	-	10A	*	*	3.65	3.18	.60	0	0	3.60	1.75	0	D R LAMB
FRESNO	36 46	119 48	300	8	9A	.01	2.00	T	.78	.11	T	.16	1.69	.40	.23	A A LOTHMAN
FRESNO 7 ESE	36 42	119 39	325	1	8A	*	3.68	1.05	.62	0	0	2.61	.50	*	.22	ELI VIG
GIANT FOREST	36 34	118 46	6650	12	8A	.1	6.0	5.1	2.2	7.4	.3	.5	8.6	4.9	1.7	CORPS OF ENGINEERS
HUME LAKE	36 48	118 55	5300	-	PM	.50	7.35	5.50	2.50	2.10	1.25	.50	7.50	3.75	.20	MRS D S FRENCH
MIRAMONTE	36 40	119 05	3005	-	-	-	4.50	3.90	1.63	2.74	.90	.67	3.70	2.20	.18	MR GALLAGHER
NEW AUBERRY	37 05	119 30	2000	1	8A	-	3.90	1.90	1.80	1.65	0	.21	3.02	1.60	.12	MRS A B MYERS
ORANGE COVE 11 NE	36 34	119 13	1370	5	-	.80	4.40	.54	1.98	.70	0	.78	3.52	.48	-	B W RECTOR
PARLIER	36 37	119 32	344	2	8A	-	*	3.12	1.03	.82	.15	*	2.06	*	.36	TAD KANEMOTO
PINEHURST R S	36 42	119 00	4050	-	-	-	-	9.96	1.93	3.17	.31	.67	5.19	1.87	.22	FLORENCE ROCHE
PINERIDGE	37 05	119 19	4648	5	-	TOTAL JAN 18 - 27, 23.06										C S FIELD
REEDLEY	36 36	119 27	349	1	-	*	3.30	1.15	1.00	.20	0	1.00	2.00	.25	-	B M REMPEL
REEDLEY 5 N	36 41	119 24	400	3	8A	-	*	*	*	5.42	0	.11	2.16	.23	.04	F J SEIPLE, JR
REEDLEY 5 NW	36 38	119 30	340	1	-	-	3.60	*	1.80	0	*	*	2.60	*	*	CLIFFORD AALTO
SANGER 2 NW	36 43	119 34	375	4	8A	-	1.34	1.90	1.17	.55	0	.20	2.10	.50	.05	JOHN GEBHART
SANGER 15 NE	36 44	119 28	800	1	-	*	5.45	*	2.20	0	0	*	5.00	1.50	0	J R TOLLE
TRIMMER	36 54	119 17	736	-	-	-	5.06	2.78	1.94	1.23	0	.31	4.29	2.17	.10	LAWRENCE RYAN
INYO COUNTY																
BISHOP	37 22	118 23	4200	8	7A	0	0	2.77	1.65	.69	0	.29	3.17	2.15	.07	LA WATER AND POWER
COTTONWOOD GATE	36 26	118 03	3600	8	7A	0	.71	1.54	.95	.71	.02	.55	3.15	.97	.40	LA WATER AND POWER
TINEMAHA RESERVOIR	37 03	118 13	3950	8	7A	0	.37	2.95	1.00	1.22	0	.65	3.07	1.58	.46	LA WATER AND POWER
KERN COUNTY																
ISABELLA DAM	35 39	118 28	2660	8	8A	-	1.52	1.34	.62	.80	.02	1.02	2.15	.46	.40	CORPS OF ENGINEERS
KINGS COUNTY																
AVENAL	36 00	120 08	800	1	-	-	2.25	*	1.02	.10	*	.45	1.30	*	.31	M D WILEN
LEMOORE	36 18	119 47	224	-	-	0	*	2.00	0	.40	T	.30	.80	.20	.10	H MC GUIRE
LASSEN COUNTY																
MILFORD	40 11	120 22	4140	-	8A	0	1.30	2.23	3.09	1.30	.05	.10	.46	1.92	.04	GLENN WEMPLE
LOS ANGELES COUNTY																
CHATSWORTH - SAN JOSE	34 16	118 36	980	3	MID	1.00	2.00	2.72	.96	.07	.34	2.88	3.42	1.45	[illegible]	DAVID GORTON
CHINO	34 01	117 41	665	8	MID	.51	.80	1.75	1.15	.14	.1[illegible]	2.14	3.15	.49	[illegible]	LARRY L HOOVER
COGSWELL DAM	34 15	117 58	2300	8	5P	.19	2.62	4.98	9.17	2.09	.0[illegible]	2.82	12.70	4.99	.04	HORACE E WILSON
EATON WASH DAM	34 10	118 06	880	8	5P	.13	1.14	2.47	3.18	2.30	T	1.45	7.53	1.92	T	JOHN C BARR
FAIRMONT	34 42	118 27	3060	-	8A	*	*	2.00	3.15	.82	0	.27	*	*	6.40	D WAHLGREN

SUPPLEMENTARY PRECIPITATION DATA

STORM OF JANUARY 18 - 27, 1969

[illegible] stations not regularly published in Climatological Data or Hourly Precipitation Data, California [illegible]

	LAT.	LONG.	ELEV.	#	TIME	DAILY AMOUNTS 18	19	20	21	22	23	24	25	26	27	OBSERVER
LOS ANGELES COUNTY - CONTINUED																
[illegible]	[illegible]	[illegible]	1165	8	5P	-	1.48	2.09	2.47	3.23	.05	1.98	7.38	1.89	0	T G KENNARD
GLENDALE - MELWOOD DRIVE	[illegible] 10	118 15	760	8	6P	.20	.96	2.42	2.29	1.36	.0[illegible]	1.25	5.84	1.56	0	G F BICKLEY, JR
GRANADA HILLS	[illegible]	118 31	1280	8	5P	.22	1.89	2.32	2.12	.1[illegible]	0	2.50	3.90	1.05	-	HELEN STRATHAUS
HOLLYWOOD HILLS	[illegible]	[illegible] 21	1000	-	1A		1.80	2.05	1.70	2.45A	.[illegible]7	[illegible]	4.80	1.[illegible]5B	-	STANLEY COHEN A 8A, B 2P
[illegible]	[illegible]	118 21	135		M[illegible]	*	*	*	7.05	.11	*	*	*	5.05	*	MR POTTS
LA CRESCENTA 1 E	[illegible] 14	[illegible] 14	1888		[illegible]	.20	1.68	2.74	4.94	1.91	.04	2.16	8.52	2.90	0	ROBT L GREGG
LAGUNA - BELL	[illegible]	118 09	14	8	5P	.15	1.07	2.98	2.05	.18	0	1.38	3.22	.68	0	SO CAL EDISON
LOS ANGELES - MARIPOSA AVE	34 04	118 [illegible]	225	-	[illegible]	.20	1.26	2.7[illegible]	1.20	.60	.02	1.47	3.9[illegible]	1.12	[illegible]	WAYNE DOSTER
MT ST MARY'S COLLEGE	34 [illegible]	118 29	1025	[illegible]	[illegible]	.89	1.7[illegible]	[illegible]	1.90	.8[illegible]	0	2.26	6.23	1.20	0	M A BULLINGER
SAN FERNANDO VLY ST COLL	34	[illegible]	[illegible]		[illegible]	.17	1.60	[illegible]	2.[illegible]0	.30	0	2.00	3.17	.94	-	DEPT OF GEOGRAPHY
SANTA MONICA	34 01	118 29	[illegible]	-	9P	.70	1.50	4.00	1.20	.03	.07	1.70	2.40	.60	0	MIKE ALBINS
SAUGUS - EDISON	34 25	118 34	1096	8	5P	.11	1.10	.94	2.29	.09	.02	1.30	3.11	.74	0	SO CAL EDISON
SAUGUS - LOCKHEED	34 [illegible]	118 34	1235	8	MID	1.29	1.18	.7[illegible]	1.67	.12	.41	1.78	3.03	.58	.03	SAM MILLER
[illegible]	[illegible] 11	117 [illegible]	1375	8	5P	.13	1.79	2.57	4.24	3.40	0	2.08	*	*	12.37	J T MC GOWAN, JR
SHERMAN OAKS	34 [illegible]	118 8	800	-	-	TOTAL JAN 18 - 22, 10.40; JAN 23 - 26, 11.50										ERIC LESSER
SIERRA MADRE	34 1[illegible]	118 02	704	8	7A		1.15	1.83	4.04	3.93	.08	.80	6.86	4.82	1.78	CHAS. ASKEN
SIERRA MADRE DAM	34 11	118 03	1[illegible]	8	5P	-	1.26	1.84	4.80	3.93	.10	.94	7.10	4.75	2.03	CHAS ASKEN
WHITTIER	33 59	118 02	[illegible]	-	4P	.78	.70	2.01	.89	.15	.10	2.15	3.12	.51	0	BOB KAHN
WOODLAND HILLS	36 1[illegible]	118 36	1200	-	1P	-	1.30A	3.35	3.93	.40	0	1.38	6.70	2.45B	-	C TURK A 10A; B 5P
MADERA COUNTY																
AHWAHNEE	37 23	119 44	2[illegible]80	-	7A	-	2.8[illegible]	.59	1.61	1.05	0	.40	2.03	.99	.18	ELEANOR CROOKS
BASS LAKE	37 20	119 33	3500	2	8A	[illegible]	6.30	2.16	4.11	2.17	.02	.46	4.18	2.41	.22	MRS M RENDER
CRANE VALLEY	37 20	119 30	3500	8	5P	.51	8.67	.96	4.11	.47	0	1.00	3.32	1.97	.10	SO CAL EDISON
OAKHURST	37 20	119 39	2250	-	9A	*	*	4.18	2.63	.97	0	.40	2.80	*	2.00	---
OAKHURST 3 N	37 22	119 37	2600	2	-	4.95	*	*	4.6[illegible]	*	*	*	*	5.50	-	E B ARMAND
OAKHURST 4 N	37 22	119 38	3250	8	7A	0	3.30	.71	3.22	1.25	0	.41	2.58	2.67	.38	B E JUDD
MARIPOSA COUNTY																
CATHEYS VALLEY	37 26	120 06	1400	2	8A	T	1.90	T	2.90	.70	0	.20	1.45	.60	.20	E A BROOKS
GREELEY HILL 1 N	37 46	120 38	3060	-	5P	.98	3.50	.83	4.30	.50	0	.42	2.75	1.50	.32	J L CONVERSE
HIDDEN VALLEY	37 26	119 56	1750		5P	*	3.60	.34	2.78	1.70	*	.25	2.54	1.67	.09	P T HANEY
JERSEYDALE G S	37 33	119 50	3[illegible]05		8A	[illegible]	6.17	1.08	2.85	2.10	0	.38	4.12	2.05	.15	R M HULBERT
[illegible]	37 27	119 50	2780	-	9A	0	4.95	.24	2.07	1.00	0	.30	2.86	1.12	.04	CLARA BOYCE
[illegible]	37 25	119 49	2300	2	NOON	0	4.50	.30	2.10	.35	0	.35	2.40	.90	.50	A J YANKAUSKES
RAYMOND 12 NNE	37 2[illegible]	119 50	1[illegible]00	-	8A	0	3.15	.20	1.25	1.10	0	.28	2.15	.65	.05	L E SCHATZ
TRIANGLE - YORK	37 [illegible]	119 48	3150	-	-	-	5.54	.56	3.62	1.59	0	.32	3.81	1.62	*	G L YORK
MONTEREY COUNTY																
BIG SUR	3[illegible] 15	121 47	320	[illegible]	8A	*	*	8.33	3.50	.40	.03	.54	*	*	5.81	R F DENGATE
HITCHCOCK CANYON	36 27	121 44	54[illegible]	1	10A	0	*	*	*	*	*	*	10.60	*	2.90	FRAN LIBBY
MONTEREY	3[illegible] 35	121 51	23[illegible]	3	8A	*	*	2.67	1.60	.15	.01	.49	*	*	2.70	J B BINGGELI
PT LOBOS STATE PARK	3[illegible] 31	121 56	80	8	5P	1.12	2.18	.55	1.48	.07	.47	.11	1.25	.75	.26	RANGERS
PRIEST VALLEY	36 30	121 30	2350	3	8A	*	*	3.33	3.25	.69	0	.40	*	*	5.20	D V GRAHAM
ROOSEVELT RANCH	36 11	121 42	1100		9A	0	4.23	1.08	1.92	.55	0	3.02	0	1.32	.31	JACK BODDARD
SALINAS	36 40	121 36	59	3	8A	*	*	2.10	1.75	.03	0	.42	*	*	2.24	L M ROTH
SAN ANTONIO DAM	35 50	120 57	788	8	8A	.03	1.77	2.90	2.17	.31	0	.76	1.91	1.09	.09	MONTEREY CO PARKS
SAN LUCAS	36 10	121 01	408	3	8A	*	*	2.42	1.73	.21	T	.36	*	*	2.42	R A FUDGE
WILLOW SPRINGS	35 52	121 27	330	3	8A	*	*	7.51	2.17	.32	0	.84	*	*	6.43	D A HARLAN
NEVADA COUNTY																
FRENCH CORRAL (FRENCH)	39 18	121 10	522	-	7A	0	2.25	1.94	2.55	1.29	.13	.51	1.30	1.52	.09	P H WETZEL
NORTH BLOOMFIELD	39 22	120 54	3280	-	5P	2.80	4.45	3.57	1.34	.23	.76	1.96	2.81	-	-	LEFFINGWELL
NORTH SAN JUAN	39 22	121 06	2081	-	-	.43	2.86	2.90	2.62	1.11	.23	.87	1.58	1.70	.24	GLADYS CHITTENDEN
TRUCKEE TAHOE AIRPORT	39 19	120 08	5900	8	8A	-	1.72	2.35	2.83	1.70	.07	.25	1.25	2.34	.95	LES MICHAEL
WASHINGTON	39 21	120 48	2[illegible]0	-	5P	.44	4.72	6.1[illegible]	4.12	1.52	.42	1.17	2.07	3.05	.54	R I SLYTER
ORANGE COUNTY																
ANAHEIM	33 50	117 55	155	11	MID	.72	.99	2.77	.89	.22	.10	2.04	2.50	.20	.24	CITY OF ANAHEIM
ANAHEIM AGRI LAB	33 49	117 [illegible]	147	8	8A	-	.95	2.21	1.97	.18	0	.51	2.70	1.62	.20	OCFCD
ANAHEIM - LEWIS	33 50	117 [illegible]	14[illegible]	11	MID	.62	.5[illegible]	2.[illegible]	.[illegible]0	.22	.10	1.94	2.40	.26	.25	CITY OF ANAHEIM
EL TORO	33 38	117 41	455	8	8A		.69	.51	1.43	.20	.11	.25	2.02	2.19	.29	OCFCD
FULLERTON AIRPORT	33 52	117 58	100	8	8A		1.04	[illegible]	1.75	.45	0	.53	2.45	1.22	.23	OCFCD
HICKEY CANYON	33 43	117 34	1720	4	6A	-	.92	.90	2.50	.62	.26	.30	3.75	4.50	.50	MR STRIPE
LA HABRA	33 56	117 57	285	3	8A	-	1.24	2.41	2.26	.33	0*	.65	2.70	2.34	.46	STN PERSONNEL
LOS ALAMITOS	33 4[illegible]	118 0[illegible]	[illegible]	8	8A	-	1.07	2.18	1.38	.19	0	.63	1.58	1.08	.19	OCFCD
MODJESKA	33 42	117 38	1300	1	8A	-	.94	.95	3.30	1.10	.45	.52	4.55	4.20	.70	MRS NELSON MC ARTHUR
NORTH FULLERTON	33 54	117 54	-		8A	1.09	2.00	1.45	.5[illegible]	0	.55	2.49	1.40	.24	0	ARTHUR DOUGLAS
OLIVE HILLS	33 50	117 51	560	11	MID	.64	.53	.95	1.08	.23	.10	2.26	2.56	.25	.23	CITY OF ANAHEIM
SAN CLEMENTE	[illegible]	117 37	260	8	MID	-	.37	.24	.6[illegible]	1.83	0	1.52	2.26	.65	.26	POLICE DEPT
[illegible]	33 45	117 36	1[illegible]00	2	8A	-	.75	.45	3.20	.95	.45	.52	5.10	6.68	1.27	B FELDER
SOUTH LAGUNA	33 3[illegible]	117 43	250	1	5P	.05	.72	1.03	.62	.18	0	.80	3.40	.48	.07	D D STRITE
VILLA PARK DAM	33 49	117 46	572	8	8A	-	1.02	.52	1.02	.18	.08	.48	2.80	1.97	.32	G YOUNGBERG
WALNUT CANYON	33 [illegible]	117 47	850	11	MID	.62	.60	.50	.82	.16	.12	2.27	2.70	.30	.21	CITY OF ANAHEIM
YORBA RESERVOIR	33 52	117 4[illegible]	300	8	8A	-	1.13	2.62	1.52	.19	0	.53	2.67	2.03	.32	OCFCD
PLACER COUNTY																
APPLEGATE	39 00	120 58	2200	-	[illegible]	[illegible]	[illegible]	3.30	[illegible]	1.6[illegible]	[illegible]	.54	1.61	2.74	[illegible]	W J CORICEO
CLIPPER GAP	39 58	121 01	1675	-	9A	0	3.15	3.15	2.1[illegible]	1.50	.10	.53	1.54	2.10	.17	TOM NEFF
DRUM FOREBAY CAMP	39 15	120 45	4640	8	5P	.5[illegible]	3.[illegible]	4.[illegible]	3.45	1.53	.31	1.0[illegible]	3.0[illegible]	1.52	.52	C E LINDHOLM
GREEK STORE	39 05	120 34	5630	12	7A	-	2.90	4.30	3.60	3.00	1.20	.50	1.90	3.10	1.40	RADIO GAGE
LONG VALLEY ORCHARD	39 51	121 05	870		7A	-	2.31	2.03	1.28	1.42	.11	0	.45	1.23	2.04	J E VAN RIPER
[illegible]	[illegible] 57	121 0[illegible]	[illegible]	-	4P	.40	2.25	2.25	1.30	.3[illegible]	.12	.72	1.50	1.50	T	E V VORHEIS
[illegible]	[illegible]	12[illegible] 00	19[illegible]	-	7A	0	3.00	3.70	3.15	1.90	.10	.39	1.62	2.60	.17	CARL ROLUX
PLUMAS COUNTY																
MOHAWK R S	[illegible] 47	120 3[illegible]	437[illegible]	-	8A	0	*	4.30	3.[illegible]	1.[illegible]7	.23	.18	*	*	3.70	ZO RAE MC NEILL
RIVERSIDE COUNTY																
BEAUMONT	33 56	116 57	2600	8	8A	-	.46	.45	1.10	.58	.11	.32	2.15	3.50	.28	CALIF DIV FORESTRY
BUNDY CANYON	33 38	117 13	1790	3	8A	-	.53	.56	2.15	.16	0	.57	2.50	2.98	.33	ROBT FRANCISCO
CALIMESA	34 00	117 03	2400	8	8A	-	.49	.42	1.67	.53	.14	.41	2.96	2.71	.62	CALIF DIV FORESTRY
CHERRY VALLEY	33 59	116 58	2860	3	8A	-	.51	.58	1.12	.88	.18	.38	4.52	4.03	.50	CALIF DIV FORESTRY
EL CARISO	33 39	117 25	2660	8	8A	-	1.08	1.36	3.00	1.10	.33	.70	5.00	3.85	.70	U S FOREST SVC

SUPPLEMENTARY PRECIPITATION DATA

STORM OF JANUARY 18 - 27, 1969

Reports from weather observing stations not regularly published in Climatological Data or Hourly Precipitation Data, California

CONTINUED

LOCATION	LAT.	LONG.	ELEV.	#	TIME	DAILY AMOUNTS 18	19	20	21	22	23	24	25	26	27	OBSERVER
RIVERSIDE COUNTY - CONTINUED																
ELSINORE STATE PARK	33 41	117 22	1265	3	8A	[illegible]	.8[illegible]	1.70	.50	.12	.[illegible]	2.55	[illegible]	.48	.04	RANGERS
GILMAN HOT SPRINGS	33 50	116 58	1640	1	5P	-	.48	1.14	[illegible]	0	.33	1.20	[illegible]	1	0	DON VIELE
GLEN AVON	34 01	117 30	253	3	8A	-	.61	.87	1.00	.38	.06	.[illegible]	2.53	1.31	.11	FIRE DEPT.
HOWELL RANCH	33 36	117 17	1300	3	7A	-	.50	.39	[illegible].34	.5[illegible]	.07	.[illegible]	2.11	3.06	.08	K HOWELL
HURLEY FLAT	33 52	116 47	3440	8	8A	-	.41	*	.01	1.27	.04	.[illegible]	[illegible]	4.50	1.26	TWIN PINES RANCH
LAKELAND VILLAGE	33 38	117 21	1319	6	8A	-	.51	.59	[illegible]	.57	.10	.40	[illegible]	3.54	.51	CALIF DIV FORESTRY
PEDLEY	33 59	117 29	710	3	8A	-	.61	.70	.60	[illegible]	.09	.45	[illegible]	1.46	.17	CALIF DIV FORESTRY
PINE COVE	33 46	116 44	6,00	4	8A	-	1.18	1.08	1.01	2.55	.10	.42	4.[illegible]	3.53	2.02	CALIF DIV FORESTRY
RECHE CANYON	34 00	117 14	1750	8	8A	-	.50	.36	1.14	.46	.07	.50	2.23	[illegible]	.55	MARIE MANTON
RIVERSIDE	34 00	117 23	820	8	8A	-	.51	.[illegible]	.79	.3[illegible]	.09	.4[illegible]	2.10	1.7[illegible]	.38	RCFCD
RUBIDOUX LAB	33 59	117 23	850	[illegible]	8A	.4	.35	.59	[illegible]	.04	.4[illegible]	.03	1.22	.39	0	LELAND FRANCOIS
TEMECULA	33 30	117 09	1020	3	8A	[illegible]	.33	.40	.9[illegible]	1.43	.0[illegible]	.3	2.50	4.0[illegible]	.60	CALIF DIV FORESTRY
WEST RIVERSIDE	34 01	117 27	900	8	8A	-	.[illegible]	.70	.78	.5[illegible]	.0[illegible]	.[illegible]	2.31	1.[illegible]	.22	CALIF DIV FORESTRY
SAN BENITO COUNTY																
FREMONT PEAK STATE PARK	36 46	121 30	2500	8	8A	3.7	.34	2.40	.5[illegible]	.03	[illegible]	[illegible]	[illegible]	.4[illegible]	[illegible]	[illegible]
SAN BERNARDINO COUNTY																
DEVIL CANYON	34 13	117 20	2800	-	8A	*	*	4.90	4.00	3.30	.40	.80	4.00	*	2.68	TAYLOR
DEVIL CYN FIELD OFFICE	34 12	117 20	1880	-	-	-	-	3.84	2.16	1.97	.34	.63	6.54	2.47	.87	BOB EASTON
LAKE GREGORY	35 14	117 16	4535	-	-	.48	1.89	4.46	3.70	3.39	.22	4.59	5.00	7.90	2.46	BOB EASTON
PILOT ROCK	34 16	117 17	3668	-	-	.32	1.43	3.61	3.65	2.29	.17	3.40	9.96+	-	-	BOB EASTON + OVERFLOWED
RIALTO # 5	34 15	117 18	4600	-	9A	0	1.36	4.23	5.8[illegible]	3.28	.14	1.05	12.45	4.50	2.16	LEVIN & SEVERY
YUCAIPA	34 02	117 02	2800	-	-	.54	.43	.35	2.51	.54	.05	1.61	[illegible].05	.76	0	R L ELLISON
SAN DIEGO COUNTY																
GARNSAY RANCH	33 27	117 19	465	4	AM	-	.63	1.43	3.04	.74	.17	.49	4.56	6.27	.65	FELIX GARNSAY
VISTA	33 15	117 15	120	1	8A	.42	.42	.31	.28	.01	.27	3.50	2.60	1.12	.24	M P WYTTENBACH
SAN LUIS OBISPO COUNTY																
ARROYO GRANDE	35 07	120 34	140	8	8A	T	1.83	2.49	1.40	.17	0	.43	2.18	.73	.07	POLICE DEPT
ARROYO GRANDE 10 NE	35 14	120 28	575	8	8A	0	3.76	6.55	2.37	.63	.05	.58	6.15A	2.40	.14	J A DE YOUNG A 10A
ATASCADERO	35 30	120 38	834	3	8A	*	*	4.82	2.62	.47	0	.40	*	*	6.64	J W ELLIS
ATASCADERO - LITTLE	35 29	120 40	883	4	PM	-	5.00	3.10	2.55	.55	1.65	4.00	2.70	*	.90	MRS W J LITTLE
ATASCADERO 6 NE	35 32	120 37	1150	-	8A	0	1.69	2.62	2.30	.30	0	.45	3.24	1.60	.03	MRS FRANK RUNITZ
ATASCADERO 1 N	35 30	120 40	835	8	7A	.03	1.95	3.30	2.40	1.47	0	.43	4.25	2.05	.05	ELWOOD PETERSON
ATASCADERO 1 W	35 29	120 41	850	2	8A	-	2.30	3.95	2.35	.54	0	.46	4.77	2.60	.10	BOB PIERCE
AVILA BEACH	35 10	120 44	32	-	9A	0	3.41	1.55	.16	0	.60	2.60	.75	.21	.30	MRS M C ELLIS
BAYWOOD PARK	35 20	120 49	121	8	8A	.01	1.38	2.87	1.55	.38	0	.35	2.16	.60	.10	JOE SHERIDAN
BUCKHORN RANCH	35 14	120 06	1950	2	VAR	1.75	3.45	*	4.15	.50	*	*	5.60	2.30	.65	MRS W PETERSEN
CAMBRIA	35 32	121 02	120	3	8A	*	*	6.61	2.13	.08	0	.28	*	*	4.36	L W MIZE
CAMP ROBERTS	35 48	120 45	620	8	8A	.03	1.08	2.84	1.66	.10	0	.30	1.42	.39	T	U S ARMY
CAMP SAN LUIS OBISPO	35 20	120 41	800	8	8A	.10	2.45	3.50	2.62	.46	0	.47	4.01	1.61	.10	JIM DOUGLAS
CHOLAME 9 SE	35 39	120 11	2150	-	7A	0	.93	.98	1.43	.27	.30	.70	1.57	.29	0	ERNEST STILL
CHOLAME 17 SE	35 33	120 05	1500	-	6A	.51	1.96	.94	.28	0	.29	1.24	.46	.06	.24	LEO RICH
DELLAGANA RANCH	35 32	120 52	1280	8	8A	-	8.40	6.10	4.00	.50	0	1.23	8.00	2.40	.25	TED DELLAGANA
DOVER CANYON	35 35	120 51	1160	3	8A	-	5.54	5.49	4.13	.45	0	.85	6.83	2.19	0	LOUIS BERGMAN
EAGLE RANCH	35 26	120 41	1351	2	8A	0	2.65	4.88	3.23	.93	0	.52	5.50	3.20	.20	MERIDITH GATES
GOODWIN RANCH	35 20	120 21	1625	3	5P	*	*	*	12.75	2.20	1.05	.70	5.10	2.75	0	JACK AKERS
GROVER CITY	35 07	120 37	45	8	10A	.95	2.00	.93	.20	0	.41	.50	1.50	.75	.12	CHIEF ALLISON
HIGHLAND FARM	35 38	120 16	2100	3	8A	0	.60	1.71	1.07	.26	T	.46	1.80	.35	.08	MRS ERNEST HAHL
HILL TOP RANCH	35 38	120 48	1900	[illegible]	8A	-	5.50	7.20	6.00+	1.10	0	1.50	6.00	4.60	.15	D A GOUZE + OVERFLOWED
IVERSEN RANCH	35 28	120 25	1595	1	5P	1.25	2.18	2.65	.79	0	.30	2.57	1.23	.10	.31	ED IVERSEN
LINN RANCH	35 41	120 43	800	-	8A	2.04	2.93	.31	2.20	.21	.33	1.00	2.89	.86	.10	OTHELLO LINN
MC MILLIAN CANYON	35 43	120 22	1650	-	8A	-	.97	2.70	1.39	0	0	.71	2.11	.76	.05	GEORGE WHITE
MC NEIL RANCH	35 18	120 27	1560	8	VAR	1.00	8.00	*	4.88	.88	0	.66	6.71	2.35	0	FRANK MC NEIL
MORRO BAY	35 22	120 52	35	-	-	-	5.00	1.50	.30	-	-	2.90	.48	.10	.85	G E SPARKS
MORRO BAY	35 22	120 50	150	3	8A	*	*	4.20	1.37	.83	0	.35	*	*	2.72	W E GAMBLE
MORRO BAY 2 N	35 23	120 51	55	3	5P	1.55	3.01	1.26	.42	0	.38	2.18	.50	.18	.49	WM BROCK
NIPOMO	35 03	120 29	320	8	8A	0	1.68	2.40	1.70	.12	0	.40	2.37	.75	.06	STEVE SHARP
NIPOMO MESA	35 04	120 36	200	2	AM	.04	1.70	2.27	1.35	.35	0	.50	1.90	.70	.15	MRS T M LANE
PASO ROBLES	35 38	120 43	721	3	8A	*	*	5.16	2.20	.66	0	.67	*	*	4.59	H C ADAMSON
PASO ROBLES 3 S	35 35	120 42	700	8	8A	.35	3.52	1.09	2.49	.26	.59	.82	3.36	.85	.07	JERRY SPENCER
PASO ROBLES 3 SW	35 37	120 43	1000	-	VAR	-	5.10	2.85	*	1.60	*	2.50	2.40	.85	-	R B DUGGER
PIEDRAS BLANCAS LORAN STN	35 40	121 18	69	-	-	2.46	5.28	1.56	.75	0	.42	1.12	2.74	.59	.03	U S COAST GUARD
SAN BERNARDO RANCH	35 23	120 46	350	2	8A	0	*	6.35	3.00	.90	0	.60	3.95	1.30	.30	HOWARD CACCIA
SAN LUIS OBISPO	35 16	120 38	234	3	8A	*	*	8.89	1.80	.75	0	.61	*	*	5.19	W J METZ
SLO - ROCK VIEW PLACE	35 18	120 40	-	4	8A	-	4.00	3.95	1.76	.76	0	.52	3.03	1.03	-	J B TAYLOR
SAN LUIS OBISPO 7 SE	35 13	120 34	425	3	7A	.01	2.20	5.92	1.85	.32	0	.54	3.80	1.35	.13	LUIS STONETTA
SAN LUIS OBISPO TANK FARM	35 15	120 40	118	4	8A	0	3.16	6.76	1.80	*	.64	*	3.35	*	.99	UNION OIL CO
SAN SIMEON CREEK	35 38	121 04	700	-	7A	2.05	7.60	2.00	3.10	.50	0	2.50	4.50	1.20	0	WALTON WARREN
SAN MIGUEL	35 45	120 42	630	2	8A	0	2.70	.17	1.38	.06	0	.62	1.32	0	.60	BILL VAN HORN
SANTA MARGARITA	35 24	120 36	1000	1	7A	0	2.00	4.45	2.35	1.10	0	.50	5.00	2.00	.12	JOHN ROMERO
SANTA MARGARITA 1 N	35 25	120 36	974	8	-	1.77	4.01	2.40	1.40	0	.40	4.43	2.14	.03	.28	JOHN DRAKE
SHANDON	35 40	120 22	1056	3	7A	.64	2.90	1.30	.44	.01	.52	1.82	.60	.05	.12	OSCAR LUND
SHANDON - MOE	35 38	120 22	1038	3	8A	*	*	2.90	1.47	.20	.03	.42	*	*	.50	B M MOE
SHANDON 3 WNW	35 39	120 25	966	1	-	.50	2.88	*	1.52	.12	*	1.05	*	1.85	.05	DONALD C PEEK
SHANDON 14 SE	35 31	120 14	1300	3	7A	0	.45	1.90	1.32	.24	0	.20	1.55	.60	.08	JIM POND
SIMMLER	35 21	119 59	2050	-	8A	0	.61	2.29	1.10	.43	0	.25	1.86	.68	0	KENNETH BUCK
SIMMLER - BARO	35 18	120 03	2016	3	8A	*	*	2.45	.91	.38	0	.22	*	*	2.10	E L BARO
SIMMLER - CDF	35 21	119 59	-	8	8A	0	1.09	1.88	.21	.14	.02	.45	1.89	.69	.05	CALIF DIV FORESTRY
SIMMLER 3 W	35 22	120 03	2000	-	7A	-	.58	2.33	1.72	.49	0	.30	2.17	.60	.10	RAY CAVANAUGH
SOTO RANCH	35 35	120 59	440	8	7A	0	4.30	3.20	2.80	.20	0	.40	4.60	1.35	0	VERNON SOTO
TEMPLETON	35 33	120 42	773	-	9A	T	2.27	4.00	2.51	.59	0	.47	4.41	1.45	.05	-
YORK MTN WINERY	35 33	120 50	1280	3	8A	0	9.00	3.56	3.00	.57	0	1.24	6.49	2.48	.92	W S YORK

SUPPLEMENTARY PRECIPITATION DATA

CALIFORNIA
JANUARY 1969

STORM OF JANUARY 18 - 27, 1969

[illegible] Climatological Data or Hourly Precipitation Data, California

[illegible]	[illegible]	[illegible]	[illegible]	[illegible]	TIME	[illegible]	[illegible]	[illegible]	DAILY AMOUNTS 21	22	23	24	25	26	27	OBSERVER
SANTA BARBARA COUNTY																
[illegible]	[illegible]	120 08	470	[illegible]	[illegible]	[illegible]	[illegible]	4.75	3.35	.08	[illegible]	.64	5.85	1.95	.20	[illegible] STONE
[illegible]	34 51	120 22	990	[illegible]	8A	[illegible]	[illegible]	2.50	1.40	.31	[illegible]	.32	2.75	1.25	.07	M SANDERS
[illegible]	34 36	120 10	361	[illegible]	8A	[illegible]	*	3.54	1.98	.73	0	.63	*	*	4.72	J R STUBBLEFIELD
[illegible]	34 37	120 12	360	[illegible]	8A	[illegible]	[illegible]	2.75	2.25	.65	[illegible]	.67	3.71	1.36	0	SB CO FIRE DEPT
CARPENTERIA	34 24	119 31	[illegible]	[illegible]	8A	[illegible]	[illegible]	4.34	1.92	.09	0	.75	3.35	.30	0	SB CO FIRE DEPT
CARPINTERIA - RIED	34 24	119 31	[illegible]	[illegible]	7A	[illegible]	*	6.40	2.04	.20	0	.82	3.69	.37	.30	R REID
CARPINTERIA 3 N	[illegible]	119 30	[illegible]	[illegible]	8A	[illegible]	2.1	7.5	4.4	1.1	0	1.0	8.6	2.5	.7	SB CO FCD
[illegible]	34 27	119 37	550	[illegible]	8A	[illegible]	2.30	5.27	3.31	.35	0	1.17	7.09	1.61	.63	SBCFCD
[illegible]	34 44	120 14	680	[illegible]	8A	[illegible]	[illegible]	1.72	1.60	.48	0	.40	2.95	1.15	0	SBCFCD
GAVIATA BEACH STATE PARK	34 28	120 14	[illegible]	[illegible]	8A	[illegible]	2.48	2.21	.96	.12	[illegible]	.75	1.87	.41	[illegible]	BEACHES AND PARKS
GOLETA 2 NW	34 27	119 50	[illegible]	[illegible]	8A	0	2.60	3.17	1.65	.19	0	.90	3.20	.60	.05	A ALFSEN
[illegible]	34 26	119 47	[illegible]	3	8A	0	2.50	3.75	1.75	0	0	1.10	3.85	.65	0	J BRYDEN
[illegible]	34 26	119 53	120	[illegible]	8A	[illegible]	2.72	2.35	1.28	.07	0	.45	2.58	.31	.19	E STUBCHAER
[illegible]	34 29	119 53	[illegible]	4	8A	[illegible]	4.42	5.27	2.47	.27	0	1.17	4.22	1.81	.03	O HOVE
[illegible]	34 26	119 57	[illegible]	[illegible]	8A	[illegible]	*	5.69	.85	.07	0	.9[illegible]	2.77	0	0	DOS PUEBLOS RANCH
[illegible]	34 27	119 52	[illegible]	3	8A	0	3.15	3.75	1.60	.13	0	.95	3.40	.95	[illegible]	D GIORGI
GOLETA BEACH	34 25	119 50	[illegible]	[illegible]	8A	[illegible]	[illegible]	2.40	1.36	.13	0	.85	2.50	.43	.02	N GUERRY
[illegible]	34 30	120 30	[illegible]	[illegible]	8A	[illegible]	3.00	1.55	.85	.10	[illegible]	.60	1.83	.42	.15	F CAMPBELL
[illegible]	34 37	[illegible]	[illegible]	[illegible]	8A	[illegible]	.85	1.40	.90	.10	0	.35	1.70	.60	.04	TOM CHILDRESS
[illegible]	34 41	120 17	[illegible]	[illegible]	8A	0	1.27	1.23	1.05	.10	0	.47	1.68	.60	0	SB CO FIRE DEPT
LOMPOC 10 SE	34 32	120 20	[illegible]	[illegible]	8A	[illegible]	4.28	4.18	1.85	.32	0	.78	5.04	1.45	.04	RANCHO SAN JULIA
LOS ALAMOS	34 44	120 17	[illegible]	[illegible]	8A	[illegible]	1.21	1.44	1.10	.3[illegible]	0	.33	2.43	.93	.05	SB CO FIRE DEPT
LUIS RANCH	34 43	120 22	[illegible]	[illegible]	8A	0	1.48	2.02	1.35	.4[illegible]	0	.40	2.55	1.00	.0[illegible]	SB CO FCD
LOS FLORES RANCH	34 47	120 20	650	[illegible]	8A	[illegible]	1.24	1.51	.99	.43	0	.52	2.08	1.10	0	SBCFCD
[illegible]	34 35	120 30	1080	[illegible]	8A	[illegible]	2.80	2.60	1.60	.7[illegible]	0	.68	2.79	1.29	.06	LOMPOC LGT & PWR
[illegible]	34 27	119 37	[illegible]	[illegible]	8A	[illegible]	2.65	5.30	3.20	[illegible]	0	1.08	7.00	[illegible]	0	J LATHIM
[illegible]	34 25	119 34	[illegible]	[illegible]	8A	0	1.90	5.12	2.25	[illegible]	0	1.00	4.50	.78	0	MR BALDWIN
[illegible]	34 29	119 30	1950	[illegible]	8A	0	2.97	6.73	4.36	1.29	0	1.20	8.89	3.60	.90	MONTECITO WATER CO
[illegible]	34 26	[illegible]	250	3	8A	0	2.50	5.30	2.40	.4	0	1.00	5.83	.73	1.56	MONTECITO WATER CO
NOJOQUI FALLS COUNTY PARK	34 32	[illegible]	720	[illegible]	8A	0	1.80	5.00	3.50	.70	0	1.00	5.50	2.00	.30	C WOLFORD
ORCUTT	34 52	120 27	[illegible]	[illegible]	8A	[illegible]	*	2.52	1.45	.28	0	.40	*	*	3.30	D DUNLAP
ORCUTT - LARSEN	34 52	120 27	[illegible]	3	8A	0	[illegible]	1.20	1.45	.30	[illegible]	.33	2.45	.90	.09	D LARSEN
SAN MARCOS TROUT CLUB	34 29	119 48	[illegible]	[illegible]	8A	[illegible]	[illegible]	5.88	3.35	.70	[illegible]	1.13	6.92	2.9[illegible]	.20	J MAITLAND
SANTA BARBARA	34 25	119 42	100	[illegible]	8A	[illegible]	[illegible]	3.42	2.06	.15	[illegible]	.74	4.12	.69	.33	SBCFC[illegible]
SANTA BARBARA (HIGHWAYS)	[illegible]	119 45	[illegible]	[illegible]	8A	[illegible]	*	7.56	3.32	.22	[illegible]	.84	5.05	.7[illegible]	0	DIV OF HIGHWAYS
SANTA BARBARA - PHILLIPS	34 27	119 45	300	[illegible]	8A	[illegible]	2.40	3.75	2.60	.25	0	.90	4.40	1.22	0	M PHILLIPS
SANTA BARBARA - WHITEHOUSE	34 24	119 43	[illegible]	[illegible]	8A	[illegible]	2.2[illegible]	2.70	1.85	.20	[illegible]	.90	3.25	.80	.03	WM WHITEHOUSE
SANTA BARBARA 3 NW	34 28	119 43	710	3	8A	0	2.[illegible]	4.44	3.27	.41	[illegible]	1.03	5.50	1.56	0	M EMERY
SANTA BARBARA 5 WNW	34 27	119 46	220	8	8A	[illegible]	2.24	3.29	1.90	.14	0	.79	3.48	1.08	.10	SB CO ROAD DEPT
[illegible] BARBARA 1 W	34 27	119 47	[illegible]	3	8A	*	*	7.56	3.32	.23	0	.84	*	*	5.60	E H MIELKE
SANTA BARBARA BOTANIC GARDEN	37 27	119 43	710	[illegible]	8A	0	2.50	4.44	3.27	.41	1.03	5.50	1.50	0	0	D F EMERY
SANTA MARIA 1 W	34 57	120 27	[illegible]	[illegible]	8A	0	1.12	.98	1.65	.60	0	.38	1.82	.64	0	SBCFCD
SANTA MARIA 10 S	34 4[illegible]	120 27	216	3	8A	0	*	1.75	1.45	.20	0	.39	*	2.35	.02	L L GRABIL
SANTA MARIA 12 E	34 54	120 15	800	3	8A	0	.44	2.48	1.50	.62	0	.32	2.55	1.70	.04	MR SMITH
SANTA YNEZ 1 E	34 [illegible]	120 04	620	3	8A	0	*	3.00	1.22	.70	0	.58	3.65	*	1.30	CARMARGO
SOLVANG 3 NNE	34 38	120 07	[illegible]	3	8A	0	1.20	2.50	1.90	.55	0	.65	2.55	1.1[illegible]	.10	H DIVELBISS
SOLVANG 11 NE	[illegible]	119 55	[illegible]	3	8A	0	*	*	15.18	1.53	0	.81	10.36	3.63	.10	T M STORKE
STOW COUNTY PARK	34 27	119 51	[illegible]	3	8A	0	2.75	3.25	1.75	.24	0	.92	3.50	.84	.05	C S TENNEY
SUMMERLAND 2 NE	34 26	119 34	[illegible]	3	8A	0	2.05	5.00	2.85	.6[illegible]	0	.70	*	7.00	0	F FLOYD
TUCKERS GROVE PARK	34 27	119 47	160	3	8A	0	2.32	3.96	2.11	.3[illegible]	0	.98	3.55	1.21	.22	B RUIZ
SANTA CRUZ COUNTY																
[illegible]	37 01	121 54	800	-	WAR	4.30	.90	1.30	.20	.04	.30	2.10	.75	.24	.50	DOROTHY NITTLER
BONNY DOON QUARRY	37 61	122 12	273	-	SP	4.[illegible]	1.30	1.41	.10	.22	.73	1.98	.47	.10	.39	F A TACKE
BURNS STATION ANNEX	37 06	122 09	2440	-	8A	0	7.01	3.28	3.69	.55	0	.71	3.13	1.92	.17	G WOODS
SIERRA COUNTY																
[illegible]	39 41	120 1[illegible]	4940	[illegible]	9A	0	1.56	2.00	2.75	1.82	*	*	1.70	*	2.16	MRS. R PETERSON
[illegible]	39 3[illegible]	121 01	4260	[illegible]	10A	[illegible]	4.63	5.85	6.58	2.67	.40	0	3.55	3.10	.21	FOREST SHEEHAN
TEHAMA COUNTY																
PAYNES CREEK 11 E	40 1[illegible]	122 4[illegible]	3700	[illegible]	10A	-	1.[illegible]	2.35	3.55	.30	0	.10	.45	1.40	.10	MRS H GRISSOM
TULARE COUNTY																
[illegible]	36 11	118 40	3800	-	7A	1.60	1.90	1.05	3.80	2.70	0	1.10	5.10	1.80	2.00	VIVIAN M CAYA
KAWEAH	36 28	118 55	900	-	-	.3	5.4	1.0	1.4	*	*	5.0	*	1.3	-	JOHN GRUNIGEN
LEMON COVE 1 NW	36 24	119 02	550	3	8A	1.76	2.34	0	.90	.70	0	.15	1.60	1.05	.07	R M LAUBHAN
ROUND MEADOW	35 58	118 21	9000	12'	8A	-	2.7	5.1	1.8	3.0	.5	1.8	7.7	3.2	2.0	SNOW PILLOW - COE
SPRINGVILLE 7 N	36 13	118 49	1760	3	8A	0	3.20	2.65	1.90	.30	0	.23	3.10	*	1.47	V W MC GINNIS
SUCCESS DAM	36 03	118 55	590	8	8A	-	1.07	2.16	.94	.33	.02	.15	1.66	.17	.29	COE
TERMINUS DAM	36 25	119 00	570	8	8A	-	1.81	2.30	1.00	.6[illegible]	.06	.13	1.64	.83	.17	COE
TYNDAL CREEK	36 38	118 23	113[illegible]	12'	8A		2.3	3.5	2.1	3.4	.2	1.0	5.2	3.5	.4	COE-SNOW PILLOW
WET MEADOW	36 21	118 34	8950	12'	8A	.1	3.3	5.2	2.8	4.3	.3	1.8	7.7	5.6	1.[illegible]	COE-SNOW PILLOW
TUOLUMNE COUNTY																
BEARDSLEY	38 12	120 05	[illegible]	-	8A	0	2.47	1.98	3.02	1.9[illegible]	.0[illegible]	.25	1.72	2.47	.65	-
MELONES	37 57	120 31	900	-	-	0	2.69	1.22	2.52	.72	0	.24	1.42	1.62	.44	-
DON PEDRO DAM	37 43	120 24	700	-	8A		1.7[illegible]	.22	2.20	1.14	0	.15	1.33	.82	.09	TURLOCK IRRIG DIST
HODGDON MEADOWS	37 48	119 52	4640		8A	0	6.65	1.98	5.49	4.05	.23	.37	4.56	3.26	.66	RANGERS
LONG BARN	38 05	120 09	4950	[illegible]	8A	0	3.99	2.72	3.38	3.13	.10	.21	2.44	3.51	.78	JAMES B ARMSTRONG
VENTURA COUNTY																
BALCOM CANYON	34 19	118 59	800	-	MI	1.07	3.85	.46	.99	.12	.41	2.46	3.50	.90	0	L D HUDDLESTON
BARD RESERVOIR	34 15	118 50	1030	[illegible]	MI	.92	2.21	.46	1.30	.22	.2[illegible]	2.05	2.43	.69	0	A L ALGAR
CAMARILLO	34 12	119 01	123	8	MID	1.05	3.18	.58	.80	.07	.05	1.88	1.78	.58	0	ADOHR FARMS
CAMARILLO - ALLEN	34 13	119 02	150	-	7A	-	1.65	2.00	.80	.16	0	0	2.50	.47	.15	DAVID N ALLEN
CAMARILLO - HAUSER	34 14	119 02	172	8	8A	0	1.67	2.26	.90	.18	0	.81	3.08	.67	.33	DON HAUSER
CAMARILLO - HOOKER	34 13	119 03	530	8	8A	0	1.80	2.79	1.54	.51	0	.88	3.63	.78	.54	E A HOOKER
CAMULOS RANCH	34 25	118 46	720	8	MI	.95	2.57	.92	1.76	.05	.42	3.26	3.48	1.92	0	CAMULOS RANCH
CANADA LARGA	34 23	119 14	800	8	MI	1.35	5.22	1.84	2.09	.33	.47	3.56	4.97	1.13	0	R E BARRETT
CASITAS DAM	34 22	119 20	369	8	8A	0	2.77	6.30	3.73	.72	0	1.51	7.30	1.86	.58	JOHN DEMMITT
CASITAS RESERVOIR	34 25	119 20	592	8	8A	0	2.66	6.18	3.73	.90	0	1.49	*	9.13	.39	PARK RANGERS

SUPPLEMENTARY PRECIPITATION DATA

STORM OF JANUARY 18 - 27, 1969

Reports from weather observing stations not regularly published in Climatological Data or Hourly Precipitation Data, California

CONTINUED

LOCATION	LAT.	LONG.	ELEV.	#	TIME	DAILY AMOUNTS 18	19	20	21	22	23	24	25	26	27	OBSERVER
VENTURA COUNTY - CONTINUED																
CHANNEL ISLANDS HARBOR	34 10	119 13	5	8	8A	0	1.96	2.26	.85	.13	0	.76	2.23	.65	.40	WILLIAM BARKER
DENNISON PARK	34 26	119 12	1320	8	8A	7	2.44	4.87	5.07	.75	0	8.59	1.51	.52	0	BESSIE FAIRBANKS
EAST VENTURA	34 16	119 13	226	8	8A	0	1.80	3.05	1.82	.30	0	.81	3.35	.72	.22	DON DAWES
FERNDALE RANCH	34 26	119 06	960	8	MI	1.11	5.54	2.72	3.49	.67	.59	3.58	*	9.83	0	ROBERT RANDALL
FILLMORE STATE FISH HATCHERY	34 24	118 53	470	8	MID	1.04	4.10	.92	2.2[illegible]	.09	.39	2.43	3.91	1.27	0	DEPT FISH & GAME
HALL CANYON	34 17	119 16	190	8	MID	1.17	3.06	.94	1.38	0	.42	1.83	1.65	.78	0	VCFCD
LAKE SHERWOOD	34 09	118 54	1030	8	MID	.91	5.40	1.28	1.70	.36	.21	2.91	7.05	1.66	0	WM D FERGUSON
LOCKWOOD VALLEY	34 44	119 [illegible]	5150	8	MID	.20	1.58	1.18	1.47	.10	.15	.97	2.23	.65	0	REX RECORD
LIMCC DEL MAR RANCH	34 17	119 12	300	8	8A	0	1.64	3.12	1.85	.38	0	.82	3.48	.56	.30	E E JENKINS
MATILIJA DAM	34 29	119 19	1040	8	8A	0	2.76	9.20	7.75	1.19	0	1.48	9.15	5.61	.93	C T JOHNSON
MATILIJA CANYON	34 30	119 23	1540	8	MID	1.96	9.97	*	*	12.93	.50	4.84	*	13.66	0	U S FOREST SVC
MEINERS OAKS	34 27	119 17	760	8	8A	0	2.77	5.90	3.48	.78	0	1.52	7.75	1.80	.73	V CO FIRE DEPT
MOORPARK	34 17	118 53	520	8	8A	0	*	3.67	1.21	.15	0	1.05	3.57	.52	.46	SOIL CONSV SVC
MOORPARK 3 SE	34 16	118 51	635	8	MID	.95	2.85	.68	.90	.15	.25	2.12	2.31	.75	0	MONROE EVERETT
MOORPARK 3 NNW	34 20	118 54	1050	8	MID	1.10	3.82	.65	1.21	.13	.44	2.55	3.55	1.08	0	GEORGE H MERRIKEN
NEWBURY PARK 2 WNW	34 12	118 57	685	8	MID	.97	3.06	.75	1.13	.10	.25	1.92	2.88	.70	0	BORCHARD RANCH
NEWHALL 3 SE	34 24	118 44	750	8	8A	0	1.82	1.92	2.66	.15	0	1.93	5.71	1.48	0	NEWHALL LAND CO
OAK VIEW	34 24	119 18	520	8	8A	0	2.90	7.61	3.59	.58	0	1.51	7.30	1.43	.39	V CO FIRE DEPT
OXNARD - COUNTY YARD	34 12	119 12	25	8	MID	1.24	2.96	.67	.50	0	.33	1.82	1.73	0	0	VCFCD
OZENA RANGER STN	34 41	119 21	3500	8	MID	.62	1.87	1.37	2.28	.01	.17	1.10	2.97	.45	0	U S FOREST SVC
PIRU	34 25	118 48	700	8	8A	0	1.85	2.67	2.28	.53	0	1.20	5.50	1.21	.65	PIRU CITRUS ASSN
PIRU 1 S	34 24	118 47	640	5	8A	-	1.64	2.92	2.24	.44	0	1.30	6.10	1.62	0	VICTOR M WARRON
PIRU CANYON	34 31	118 46	1150	8	MID	.85	4.44	1.27	2.47	.65	.40	2.07	4.94	1.65	0	FRANK BECKWITH
PORT HUENEME	34 09	119 13	10	8	8A	-	1.95	.50	.97	.06	0	.63	2.17	.85	.45	U S COAST GUARD
SANTA PAULA 5 NW	34 20	119 08	335[illegible]	8	8A	0	5.54	1.99	.43	.22	0	.99	5.01	1.06	.56	LIMONEIRO CO
SANTA SUSANA	34 16	118 43	9[illegible]	8	MID	.70	1.47	.84	1.29	.07	.25	1.79	2.32	.71	0	VCFCD
SANTA SUSANA - 193	34 17	118 45	920	8	8A	0	1.62	1.27	1.61	.33	0	.91	3.22	1.25	.99	VCFCD
SATICOY	34 17	119 09	190	8	MID	1.13	4.07	.97	1.00	.01	.45	2.17	2.55	.53	0	FIRE DEPT
SEA CLIFF	34 21	119 25	50	8	MID	1.18	3.04	.79	1.08	.02	.30	2.08	1.85	.64	0	A F TAYLOR
SELBY RANCH	34 26	119 21	660	8	MID	1.53	8.10	2.20	1.98	.45	.49	4.05	5.70	1.09	0	JOHN L SELBY
SESPE 5 NNE	34 29	118 53	2750	8	MID	1.18	6.17	3.31	4.45	1.00	.57	(REMAINDER RECORD LOST)				SHELL OIL CO
SIMI HILLS	34 14	118 42	1875	4	4P	.32	1.73	2.63	2.91	.33	T	1.73	5.02	1.25	0	J R GLANTZ
SOMIS	34 16	119 00	290	8	8A	0	*	4.24	.08	.35	0	.44	3.68	*	1.21	CALLEGUA$ WATER DIST
SOMIS 4 WNW	34 17	119 05	520	8	MID	1.05	3.84	1.18	.87	.03	.42	2.24	2.50	.75	0	JOAN DEBONI
SPRINGVILLE RANCH	34 12	119 04	60	8	8A	0	1.71	2.40	1.10	.15	0	.78	2.60	.95	0	LOIS INGRAM
STEWART CANYON	34 28	119 15	920	8	MID	1.55	6.05	[illegible]	1.80	.44	.56	3.65	5.46	1.16	0	VCFCD
TAPO CANYON	34 20	118 42	1520	8	MID	.91	2.32	1.16	1.61	.27	.53	3.07	4.71	1.30	0	CERRO VIEJO RANCH
TIERRA REJADA	34 15	118 51	680	8	8A	0	*	2.62	2.15	.39	.28	3.01	*	1.19	.65	MONROE EVERETT
UPPER OJAI	34 26	119 08	1560	8	8A	0	1.98	4.93	6.65	.84	0	1.50	5.77	2.57	.62	V CO FIRE DEPT
VENTURA	34 17	119 17	4[illegible]	8	8A	0	*	4.84	1.78	.54	0	.75	2.32	.55	0	VCFCD
VENTURA 4 SE	34 15	119 15	37	8	8A	0	1.65	2.03	1.49	.25	0	.68	2.13	.63	.30	EDMUND R GILL
WHEELER CANYON	34 24	119 09	900	8	MID	1.33	5.83	2.05	2.70	.33	.45	3.62	7.35	2.55	0	CURRY V MC CARTY
YOUNG RANCH	34 22	118 57	400	8	8A	0	2.15	4.41	2.54	.68	0	1.44	5.05	1.22	.78	A W MOULTON
YUBA COUNTY																
BROWNS VALLEY 2 NE	39 16	121 23	435		8A	0	2.46	1.36	1.37	1.02	.06	*	1.21	1.02	.05	MRS BILLIE BURRIS
DOBBINS	39 23	121 13	1820	-	8A	*	*	7.60	2.10	2.00	0	.35	*	*	2.82	
INDIAN ROCK	39 26	120 10	2240	-	8A	0	3.20	3.86	4.84	2.81	.18	.28	1.80	2.00	.15	ALEX MORAN
NO SAN JUAN	39 2[illegible]	121 04	1815		8A	0	2.95	2.35	.78	1.89	.1[illegible]	.43	1.74	1.58	.23	PHYLLIS BRITZ
RACKERBY	39 26	121 20	1400	-	8A	0	2.08	1.58	2.45	1.55	T	.22	.89	1.65	.02	GERALDINE V SHEEHAN

AGENCIES SUCH AS THE CALIFORNIA DEPT OF WATER RESOURCES AND COUNTY FLOOD CONTROL DISTRICTS HAVE ADDITIONAL DATA WHICH HAVE NOT BEEN INCLUDED IN THIS TABLE.

COLUMN MARKED TIME SHOWS HOUR OF OBSERVATION PST.

COLUMN MARKED # SHOWS DIAMETER OF COLLECTOR PORTION OF GAGE

DATA SECURED FROM COOPERATING AGENCIES AND INDIVIDUALS AND PUBLISHED AS RECEIVED. IT HAS NOT BEEN POSSIBLE FOR THE ENVIRONMENTAL DATA SERVICE TO CHECK THE ACCURACY OF THE REPORTED DATA OR TO TRACK DOWN MISSING DATA WHICH COOPERATORS FAILED TO REPORT. USERS SHOULD BE ALERT TO POSSIBLE ERRORS.

DAILY TEMPERATURES

CALIFORNIA
JANUARY 1969

Station		Day of Month 1	2	3	4	5	6	7	8	9	10	11	12	13	14	15	16	17	18	19	20	21	22	23	24	25	26	27	28	29	30	31	Average
* * *																																	
NORTH COAST DRAINAGE 01																																	
ALDERPOINT	MAX	54	58	56	62	61	60	55	60	50	42	51	51	53	54	48	47	48	50	48	52	56	48	43	40	52	57	47	42	41	39	46	50.7
	MIN	39	41	40	38	39	42	43	26	27	28	39	41	44	38	34	38	36	35	37	47	46	35	27	28	33	38	33	33	32	32	32	36.2
ANGWIN PAC UNION COL	MAX	45	51	51	57	59	59	60	45	46	40	43	42	45	45	43	40	43	43	49	50	48	45	36	32	43	49	40	35	35	33	37	44.8
	MIN	36	38	42	44	44	44	35	32	28	27	27	35	41	28	25	27	30	32	35	48	45	27	23	25	30	34	28	28	19	20	23	32.3
BIG BAR RANGER STATION	MAX	44	40	47	45	44	51	47	45	45	43	40	42	43	49	45	45	48	42	44	43	43	46	38	48	45	43	44	36	40	32	42	43.5
	MIN	30	32	35	30	30	33	33	29	25	27	33	36	31	33	33	33	29	31	33	33	37	28	24	25	36	30	31	27	23	25	26	30.4
CALLAHAN RANGER STA	MAX	49	41	46	39	40	35	53	36	41	40	43	45	45	43	41	39	38	34	38	36	46	39	30	31	51	48	35	34	31	37	42	40.2
	MIN	31	31	32	28	28	26	24	14	9	33	33	31	31	27	28	16	14	18	30	31	32	22	9	11	23	27	25	15	7	17	12	23.1
CECILVILLE 5 SE	MAX	47	42	52	51	52	51	44	37	40	43	34	43	44	37	37	38	42	43	40	39	44	33	31	39	44	33	33	33	29	35	38	40.3
	MIN	30	31	32	28	27	25	24	19	14	29	30	30	29	27	26	19	16	21	30	32	30	23	10	14	28	21	22	19	17	17	17	23.8
CLOVERDALE 3 SSE	MAX	57	59	55	57	51	52	46	55	56	52	52	53	54	54	52	51	55	57	56	57	58	57	47	43	46	47	58	46	44	43	47	52.2
	MIN	32	34	35	36	35	37	39	35	32	28	29	42	43	37	34	34	32	33	41	46	49	33	30	31	38	37	34	33	28	29	30	35.0
COVELO	MAX	40	46	50	54	52	55	55	50	47	45	46	51	51	51	47	42	46	42	47	54	55	51	38	35	46	56	43	41	41	34	42	46.9
	MIN	26	28	32	30	31	31	27	25	22	24	35	40	44	31	29	32	26	27	33	37	44	30	24	26	28	36	31	29	24	26	20	29.9
CRESCENT CITY 1 N	MAX		53	56		60		53	47	47	50			53	49	48	48	51			52				50								
	MIN		31	45			43	41	28	32	40			35	37	40	35	33			35				30								
DUTTONS LANDING	MAX		50	50			50	45	48	56	47			54	54	54	63	51			56	59	58	51	45			58	54	47	48	48	52.1
	MIN		33	38			39	38	37	32	29			32	32	31	31	32			32	53	41	33	34			36	37	28	34	35	34.9
ELK VALLEY	MAX	57	46	55	52	50	58	55	45	40	44	48	50	50	42	38	45	40	36	36	47	38	36	33	30	34	37	33	37	34	43	37	42.8
	MIN	38	41	43	43	43	43	34	27	27	36	37	33	30	32	31	28	23	24	32	34	32	28	20	14	21	30	28	19	21	24	22	30.3
EUREKA WB CITY	MAX	54	53	59	56	56	53	55	46	50	53	51	57	52	49	49	47	48	48	50	48	46	45	45	48	58	45	43	43	42	45	47	49.7
	MIN	46	47	45	44	42	44	40	33	33	45	43	44	40	40	38	33	32	37	45	40	39	33	29	33	40	37	34	33	33	33	33	38.3
FERNDALE 2 NW	MAX	57	56	60	60	60	60	59	48	49	55	51	57	57	51	47	50	50	51	54	49	45	46	44	50	60	59	44	41	42	46	44	51.7
	MIN	45	46	43	41	42	44	42	30	30	41	44	43	38	41	36	34	31	35	41	42	39	35	30	30	40	37	34	31	30	33	30	37.4
FOREST GLEN	MAX		42	42	45	44	45	46	42	37	40	42	40	45	44	40	40	40	40	38	40	45	44	35	34	40	50	35	35	34	34	40	40.6
	MIN		30	30	28	30	29	23	18	11	18	26	34	35	30	31	30	27	26	28	35	36	28	20	24	28	31	22	24	21	23	21	26.6
FORT BRAGG	MAX	62	57	53	51	57	61	55	56	51	51	56	55	57	53	51	51	50	52	56	58	58	52	47	44	54	60	50	46	43	46	49	53.0
	MIN	42	41	42	41	41	41	42	38	32	34	43	47	44	39	37	33	33	34	45	53	50	36	31	32	41	44	35	35	32	33	32	38.8
FORT BRAGG AVIATION	MAX	57	53	53	58	60	52	47	54		58	53	55	55	52		53	53	52	57	56	54	50	43	54	60	50	49		46	51	51	53.1
	MIN	40	39	43	39	42	40	44	35			46	51	36	34		35	31	36	52	54	40	34	30	39	40	43	34		30	33	31	38.9
FORT JONES RANGER STA	MAX	44	49	41	38	37	34	42	36	34	42	41	44	45	42	42	40	39		37	35	39	38	26	27	37	42	34	37	29	37	36	38.1
	MIN	20	32	33	32	32	29	26	15	11	30	32	31	32	34	29	17	13		20	32	32	22	-3	-1	19	28	25	13	-5	-8	0	20.7
FORT ROSS	MAX	60	52	53	55	58	50	57	55	52	54	54	53	53	53	53	53	55	54	55	55	55	51	46	52	55	55	52	47	48	51	53	53.3
	MIN	45	42	43	41	44	43	45	35	37	41	46	51	43	39	39	41	36	42	52	53	49	38	34	40	49	44	42	37	32	36	33	41.7
GRATON	MAX	52	54	49	53	47	46	45	49	59	48	55	52	55	54	53	53	53	58	57	58	58	59	52	45	47	58	55	51	49	46	50	52.3
	MIN	36	31	36	37	40	40	39	31	28	28	32	43	49	32	29	31	28	28	41	55	52	33	28	30	39	43	33	33	26	30	26	35.1
HAPPY CAMP RANGER STA	MAX	48	39	41	47	42	44	43	41	42	40	46	42	34	43	48	42	38		39	37	37	41	40	38	38	40	37	34	41	31	40	40.4
	MIN	34	34	35	35	35	34	35	25	25	27	33	32	32	33	31	28	30		26	33	32	30	18	17	18	31	31	27	25	28	27	29.4
HEALDSBURG	MAX	59	50	60	56	47	46	53	60	51	58	51	52	54	57	55	56	58	48	59	57	60	54	46	46	57	58	51	48	49	52	56	53.7
	MIN	33	35	39	39	42	39	40	38	31	30	41	49	48	34	32	37	32	36	45	55	51	34	31	39	44	42	35	37	28	35	29	38.1
HILTS	MAX	46	39	40	48	40	36	38	45	34	34	37	36	41	48	40	40	39	37	38	38	36	40	34	27	28	43	30	33	34	28	35	37.5
	MIN	17	31	33	33	32	30	29	16	9	13	22	32	32	29	23	13	10	9	17	32	30	15	-1	-1	0	22	24	11	6	14	9	19.1
HOOPA	MAX	51	45	58	55	50	47	46	45	45	42	47	45	52	49	46	43	46	45	42	43	44	47	38	39	42	54	41	36	37	37	44	45.2
	MIN	32	40	39	36	40	38	41	30	30	32	39	40	39	39	36	34	33	31	33	38	41	33	28	29	30	35	32	30	29	31	32	34.5
KENTFIELD	MAX	49	53	51	49	46	45	44	55	56	49	53	53	56	55	56	51	53	51	57	57	59	59	54	44	56	59	55	51	46	50	48	52.3
	MIN	36	38	39	40	40	39	38	35	33	31	32	43	50	37	33	37	32	39	42	41	53	39	31	34	39	44	35	36	30	32	32	37.4
KLAMATH	MAX	47	54	59	62	63	62	52	49	42	50	51	53	53	50	44	47	51	49	48	47	45	44	40	37	45	52	38	42	39	45	43	48.5
	MIN	43	45	45	41	41	40	40	32	30	42	43	41	35	36	36	32	30	33	42	40	39	33	27	27	30	36	32	31	31	32	32	36.0
KNIGHTS VALLEY	MAX	60	59	59	57	56	52	50	56	48	53	49	54	55	54	52	53	56	55	58	58	57	52	45	46	56	58	47	45	44	49	50	53.0
	MIN	30	32	32	34	37	36	36	33	24	23	38	48	48	30	26	33	27	29	43	55	49	31	25	37	42	40	33	30	22	31	24	34.1
LAKE PILLSBURY NO 2	MAX	46	49	51	54	55	55	54	52	49	48	40	47	48	46	47	49	50	45	55	53	53	41	35	42	55	55	37	40	41	43	46	47.8
	MIN	26	25	29	29	28	27	25	23	21	26	32	39	40	32	30	27	27	28	38	49	39	27	23	32	38	33	29	29	18	20	22	29.4
LAVA BEDS NAT MONUMENT	MAX	46	47	40	45	43	47	40	49	26	29	34	39	42	41	33	37	36	35	39	37	42	41	28	20	31	42	32	29	27	23	34	36.6
	MIN	29	33	34	29	29	22	25	7	3	10	23	32	32	27	24	16	13	17	24	33	33	10	2	4	3	25	18	11	6	12	13	19.3
MOUNT HEBRON RS	MAX	43	44	41	46	35	49	31	44	26	35	38	42	41	44	31	31	32	35	36	37	38	41	28	18	23	46	32	28	26	27	33	35.5
	MIN	11	32	31	26	18	19	17	-8	-10	-7	26	32	33	27	24	14	10	13	19	26	31	11	-18	-15	-8	19	21	12	-2	12	10	13.7
NAPA STATE HOSPITAL	MAX	55	56	57	50	52	50	47	62	51	55	51	56	56	55	55	54	57	51	58	60	59	60	47	51	58	60	51	50	48	53	52	54.1
	MIN	31	35	40	38	40	40	38	41	30	28	41	49	49	33	30	39	31	41	45	54	42	38	31	38	43	42	34	36	26	35	30	37.7
ORICK PRAIRIE CREEK PK	MAX	47	52	60	60	59	61	57	48	43	49	50	53	54	50	45	46	50	51	48	48	43	41	41	48	48		52	40	39	44		49.2
	MIN	41	43	43	41	40	42	41	28	29	40	43	40	34	38	34	31	29	32	32	36	38	33	28	27	35		31	31	30	32		35.2
ORLEANS	MAX	44	47	56	51	50	47	48	48	47	47	47	45	51	46	46	46	46	40	40	41	45	45	45	45	37	45	36	39	38	41	38	44.7
	MIN	40	39	40	40	41	37	40	28	28	37	37	38	38	36	34	33	32	30	35	37	38	31	27	26	31	31	29	29	27	27	29	33.7
PETALUMA FIRE STA 2	MAX	52	50	51	48	45	45	50	56	56	52	52	52	56	55	52	52	51	50	61	59	60	57	46	44	59	60	52	48	47	50	52	52.3
	MIN	34	38	38	39	39	40	38	38	31	28	40	49	48	33	30	38	30	41	46	56	54	38	29	40	42	42	34	36	27	35	27	38.0
POINT ARENA	MAX	64	53	54	58	59	58	58	54	57	55	55	52	51	55	52	54	54	53	55	54	54	56	46	49	55	55	50	46	46	56	56	54.0
	MIN	38	40	42	44	45	44	43	42	34	43	45	50	43	37	35	37	33	37	49	52	44	36	31	40	46	43	35	36	32	35	32	40.1
POTTER VALLEY PH	MAX	59	60	62	65	67	64	53	52	56	52	52	52	49	52	50	50	55	53	57	57	55	50	40	46	55	56	42	38	41	44	43	52.5
	MIN	28	35	37	34	33	38	30	29	25	34	41	48	33	31	30	33	25	33	42	51	46	31	26	35	42	36	32	33	25	31	24	33.9
RICHARDSON GROVE ST PK	MAX	46	50	53	51	54	57	53	53	45	43	48	52	54	49	46	47	45	42	54	55	55	49	42	39	49	65	42	40	38	37	42	48.2
	MIN	35	41	41	39	39	41	45	31	29	28	40	44	43	39	37	38	33	33	37	51	46	34	30	31	34	38	32	32	31	32	31	36.6
SAINT HELENA	MAX	58	51	54	47	46	45	49	61	50	53	49	51	53	54	52	54	58	47	60	59	59	54	44	45	59	58	47	46	47	50	53	52.0
	MIN	31	32	34	36	39	37	37	33	27	25	38	48	48	31	29	36	27	34	43	55	52	33	28	36	42	44	34	34	24	33	26	35.7
SAN RAFAEL	MAX	55	53	54	50	47	46	53	59	54	56	53	55	58	56	56	55	53	52	59	60	61	57	52	45	59	60	52	50	52	51	54	54.1
	MIN	41	41	42	42	40	39	39	39	32	36	43	51	48	42	37	43	36	42	45	55	53	42	34	39	43	46	37	39	33	36	35	41.0

See Reference Notes Following Station Index

DAILY TEMPERATURES

Station		Day of Month 1	2	3	4	5	6	7	8	9	10	11	12	13	14	15	16	17	18	19	20	21	22	23	24	25	26	27	28	29	30	31	Average
SANTA ROSA	MAX	56	52	54	49	49	47	51	59	53	56	51	52	54	55	55	55	53	49	59	59	58	53	47	46	57	57	50	47	49	51	54	52.8
	MIN	35	35	38	38	38	39	38	34	30	29	41	50	48	34	29	37	29	36	46	55	52	35	29	39	43	41	35	35	26	33	26	37.2
SAWYERS BAR RANGER STA	MAX	44	44	47	48	49	49	50	50	41	40	41	42	38	40	42	40	43	45	45	38	38	43	39	36	43	42	33	33	40	30	42	41.8
	MIN	30	27	33	32	28	28	28	21	18	13	31	31	33	30	29	28	20	21	29	30	33	27	15	15	15	11	25	22	19	21	24	24.7
SCOTIA	MAX	63	57	55	60	62	61	62	54	46	43	52	56	58	52	48	46	49	46	50	51	45	44	43	40	52	60	43	41	40	40	43	50.4
	MIN	41	45	43	40	41	44	46	32	29	30	42	47	40	40	37	35	33	33	40	44	42	34	31	31	31	40	34	32	32	33	32	37.2
SHELTER COVE	MAX	57	55	54	59	61	59			53	52	51	53	54			52		54	53	53	53	47	46	52				55	43	50	46	52.7
	MIN	50	47	46	46	51	50			40	43	45	47	45			41		41	51	52	42	38	36	41				34	35	39	39	43.4
SONOMA	MAX	52	51	51	49	47	47	52	56	50	51	50	58	54	55	53	53	52	48	62	58	59	58	47	48	60	58	49	48	49	50	53	52.5
	MIN	30	33	40	36	41	40	38	35	28	26	37	48	48	31	28	36	28	33	45	55	53	37	28	39	44	39	32	35	25	30	29	36.4
TRINITY DAM VISTA PT	MAX	35	37	40	40	37	38	36	44	38	37	34	34	35	39	39	39	36	37	34	35	39	38	34	31	39	45	34	34	35	28	37	36.7
	MIN	28	30	31	31	30	29	26	22	20	20	29	29	31	27	27	26	23	23	26	31	32	22	15	16	23	28	22	20	16	18	21	24.9
TULELAKE	MAX	42	41	44	40	35	35	37	31	29	34	40	54	47	44	34	33	38	41	40	38	39	36	24	23	43	45	32	29	26	30	37	36.9
	MIN	32	32	33	29	26	29	20	4	1	21	27	33	35	29	25	24	13	18	32	31	33	10	-6	1	16	26	21	5	5	11	18	20.5
UKIAH	MAX	60	57	65	69	69	68	57	56	52	54	49	50	53	53	46	49	54	48	57	57	55	51	43	47	55	60	44	44	41	41	49	53.3
	MIN	31	36	37	38	37	36	39	30	26	27	42	49	47	32	32	38	27	34	43	53	48	32	27	37	36	40	32	32	26	31	26	35.5
WEAVERVILLE RANGER STA	MAX	40	40	44	45	50	52	37	47	43	43	40	37	36	49	43	43	42	40	41	41	39	41	36	36	44	46	47	37	35	30	43	41.5
	MIN	26	28	32	30	29	29	28	16	15	21	30	30	31	27	27	26	18	20	19	18	33	24	11	12	19	26	22	25	10	19	21	23.3
WEED FIRE DEPARTMENT	MAX	48	47	41	43	38	37	35	52	30	38	35	37	38	46	38	37	36	36	40	41	43	42	35	24	41	45	38	36	32	27	38	38.5
	MIN	41	34	34	32	31	28	28	12	5	10	30	29	34	33	29	20	14	14	25	31	33	19	6	7	14	30	24	17	7	20	16	22.8
WILLITS 1 NE	MAX	57	56	58	60	61	62	59	52	48	50	48	50	52	48	46	48	50	49	56	56	54	48	41	46	54	54	40	39	37	44	42	50.5
	MIN	32	33	34	32	32	33	36	26	24	38	40	46	41	33	31	35	30	34	42	51	46	30	26	34	42	36	32	31	24	30	27	34.2
WILLOW CREEK 1 NW	MAX	49	43	47	53	49	44	47	43	46	42	43	42	47	47	46	44	47	47	42	41	43	47	36	42	44	48	38	35	39	36	43	43.9
	MIN	32	39	38	34	37	36	38	32	29	31	38	38	37	38	35	35	33	30	31	38	41	32	28	30	34	35	32	29	28	30	31	33.8
YREKA	MAX	45	44	42	47	41	38	37	41	33	33	40	38	43	48	39	39	40	37	37	38	36	42	37	29	30	46	35	37	39	32	38	38.7
	MIN	20	32	34	35	34	32	32	17	15	16	32	33	35	29	27	23	18	18	32	33	33	24	5	6	7	29	23	13	16	13	12	23.5
* * *																																	
SACRAMENTO DRAINAGE 02																																	
ADIN RANGER STATION	MAX	44	43	44	45	42	37	45	38	35	35	35	45	43	40	33	39	41	34	45	46	40	38	25	33	46	44	30	28	25	29	34	38.1
	MIN	7	26	31	19	15	10	15	5	-7	2	19	28	33	22	24	22	15	14	25	31	29	17	-3	12	28	22	12	9	-4	6	-3	15.5
ALTURAS RANGER STATION	MAX	48	43	43	54	52	55	53	50	32	44	38	44	45	42	39	44	42	45	43	40	55	38	29	28	35	32	32	30	30	23	35	40.7
	MIN	24	30	34	27	22	24	24	1	3	6	21	27	30	28	24	27	19	16	26	30	35	15	-2	0	14	19	14	10	10	10	-4	18.2
AUBURN	MAX	56	58	50	52	47	53	49	54	52	48	49	48	52	52	54	52	53	55	53	55	56	53	46	47	51	57	47	45	41	42	41	50.6
	MIN	34	35	36	37	33	33	32	31	29	28	27	35	41	43	33	33	33	32	38	51	48	35	34	33	39	42	35	35	26	26	27	34.6
BERRYESSA LAKE	MAX	52	52	53	56	50	54	49	46	56	46	49	51	52	54	53	53	52	53	59	60	58	58	49	43	52	58	55	46	46	45	45	51.8
	MIN	35	40	40	38	38	37	37	37	31	33	35	42	50	36	33	33	36	36	41	54	52	37	31	32	38	45	35	35	29	28	30	37.2
BLUE CANYON WB AIRPORT	MAX	53	50	59	65	65	58	48	48	40	38	34	39	39	38	31	35	41	40	41	40	39	34	27	39	40	39	23	23	20	25	31	40.1
	MIN	39	41	43	49	53	47	31	26	30	28	28	31	33	30	27	26	28	33	39	38	32	20	19	27	32	23	20	10	10	14	13	29.7
BOWMAN DAM	MAX	52	44	53	54	55	62	59	47	44	42	39	36	40	39	40	39	45	43	42	41	39	33	27	33	40	40	26	26	21	28	35	40.8
	MIN	28	31	35	37	38	35	33	24	22	20	27	30	32	32	26	25	22	25	33	38	32	20	12	22	32	23	18	18	10	18	5	25.9
BRANNAN ISLAND	MAX	48	49	45	46	43	43	40	48	53	44	52	45	51	51	55	55	51	48	54	60	61	60	55	44	46	61	55	53	48	50	49	50.4
	MIN	32	36	40	38	39	37	36	37	29	26	27	40	44	41	36	38	33	34	40	52	52	40	34	34	36	46	39	38	32	34	32	37.2
BROOKS FARNHAM RANCH	MAX		55	51	55	45	48	44	49	53	45	46		54	54	55	53	52	54	60	64	62	60	49	42	47	60	52	48	47	46	49	51.7
	MIN		30	34	38	39	38	37	36	25	23	36		43	34	31	34	29	32	39	54	51	35	30	34	39	43	34	37	25	30	27	35.1
BURNEY	MAX	42	37	41	51	51	50	45	55	36	39	36	34	43	48	44	41	44	45	34	48	51	44	35	30	32	48	35	35	35	35	36	41.3
	MIN	14	22	31	20	19	17	14	10	-3	-2	24	31	33	26	27	28	12	13	18	34	36	27	5	8	22	31	26	25	-6	-4	0	18.0
CANYON DAM	MAX		39	40	39	38	38	48	40	32	38	38	37	35	39	38	37		35	41	41		40	28	30	40	40		29	25	35	30	36.7
	MIN		18	27	22	20	17	17	12	5	9	21	31	31	26	22	18		15	25	36		25	7	15	26	26		20	5	18	0	19.0
CENTERVILLE PH	MAX	60	58	52	49	54	48	45	57	48	46	47	52	52	55	55	54	56	54	57	57	57	56	45	45	55	58	50	48	47	42	47	51.8
	MIN	34	33	36	36	34	32	32	27	23	23	35	43	43	37	34	31	28	28	40	51	45	34	27	36	40	41	35	37	22	30	22	33.8
CHESTER	MAX	38	40	44	43	43	40	51	41	34	36	34	38	37	44	40	40	35	32	42	42	39	36	25	33	42	42	29	29	24	35	32	37.4
	MIN	9	25	25	20	14	10	7	17	-1	2	21	31	31	15	25	11	2	7	28	35	32	22	-7	13	27	27	22	20	4	14	3	16.5
CHICO EXPERIMENT STA	MAX	55	52	46	45	43	42	40	51	47	46	48	50	53	53	52	53	54	51	58	57	57	56	46	44	57	55	54	48	46	45	47	50.0
	MIN	35	36	41	41	37	36	36	30	29	32	37	46	46	40	37	33	28	35	40	54	51	35	29	36	41	43	38	38	27	35	24	37.0
CLARKSBURG	MAX	44	47	47	46	42	43	42	44	51	45	47	46	53	53	57	54	52	50	53	58	59	60	51	43	47	60	53	50	49	47	46	49.6
	MIN	35	35	42	40	40	40	38	36	30	29	30	41	46	35	32	32	33	34	40	53	52	39	33	35	37	45	38	39	31	32	32	37.2
CLEARLAKE HIGHLANDS	MAX	52	53	53	59	62	60	59	52	53	51	51	48	52	52	51	47	51	53	55	57	56	56	45	38	45	57	46	45	41	40	44	51.1
	MIN	26	29	29	30	30	27	27	26	20	21	25	40	40	33	26	30	23	23	37	38	46	28	24	25	33	37	32	33	21	22	25	29.2
COLFAX	MAX																																
	MIN																																
COLUSA 1 SSW	MAX	53	47	48	49	48	42	42	51	46	39	46	48	52	53	51	53	51	43	59	58	60	53	44	45	57	58	51	48	45	45	48	49.5
	MIN	33	34	39	39	38	39	37	35	27	26	35	43	46	34	30	35	29	29	38	52	53	36	35	31	40	42	35	36	25	31	26	35.7
DAVIS 2 WSW	MAX	49	48	49	49	43	44	43	42	52	43	45	49	51	51	57	54	52	54	54	60	60	61	50	41	45	60	54	49	48	47	46	50.0
	MIN	30	34	40	41	40	40	37	36	28	25	37	40	46	34	31	37	29	38	40	52	54	40	32	35	36	43	36	39	29	36	30	36.9
DEER CREEK POWER HOUSE	MAX		36		39	39	39	40	36	41	37	36	36	43	42	39	42	38	36	37	47	46	42	35	34	44							39.3
	MIN		26		30	30	28	27	30	23	20	29	33	33	32	32	30	24	26	34	36	38	30	22	28	34							29.3
DE SABLA	MAX		58	66	60	66	63	57	49	43	42	39	40	45	46	42	44	47	45	49	50	49	45	36	38	48	51	46	36	34	35	40	47.0
	MIN		35	37	40	37	36	34	25	25	23	31	34	36	32	32	29	26	28	35	46	45	27	21	29	35	32	30	29	17	26	15	30.9
DOBBINS COLGATE	MAX		58	54			62	60	54	50	48		52	52	52	54	57	55			56	54	48	42	42			48	44	41	42	50	51.1
	MIN		38	37			32	34	33	28	25		44	45	46	34	37	29			52	46	34	32	40			39	39	25	32	25	35.9
DOWNIEVILLE RANGER STA	MAX		40	43			45	42	54	45	46			40	42	44	44	46			50	50	48	34	36			50	34	32	32	40	42.6
	MIN		26	31			26	25	26	24	18			37	35	33	30	24	24			42	31	25	25			30	30	12	14	10	26.3
EAST PARK RESERVOIR	MAX	50	55	55	62	60	66	61	45	52	47	43	50	52	56	52	50	50	51	40	58	59	58	47	38	43	55	48	47	44	41	37	50.7
	MIN	31	35	36	36	32	30	30	30	23	21	29	41	46	27	26	29	26	30	34	37	46	31	25	27	34	37	34	32	25	27	24	31.3
FAIRFIELD FIRE STATION	MAX	52	50	49	48	54	45	43	51	57	47	50	48	51	52	57	54	53	54	59	62	59	60	51	45	45	61	55	50	49	49	48	51.9
	MIN	31	36	41	41	41	39	37	36	30	26	32	41	46	37	31	34	30	31	43	54	54	38	32	37	40	44	34	36	29	32	30	36.9

See Reference Notes Following Station Index

DAILY TEMPERATURES

Station		Day of Month 1	2	3	4	5	6	7	8	9	10	11	12	13	14	15	16	17	18	19	20	21	22	23	24	25	26	27	28	29	30	31	Average
FOLSOM DAM	MAX	50	49	45	46	45	43	41	43	51	47	49	53	55	54	56	54	53	54	56	59	58	58	50	45	53	61	52	49	48	44	46	50.5
	MIN	33	33	38	41	39	38	36	36	34	34	34	39	43	39	33	33	37	34	40	53	53	38	37	37	37	44	38	38	32	32	27	37.4
GEORGETOWN RANGER STA	MAX		60	58			69	68	60	50	45			48	47	48	41	46			51	48	47	35	37			49	34	30	32	35	47.2
	MIN		39	46			41	45	32	30	28	28			42	33	32	33	32			46	29	26	27			30	29	18	20	18	32.0
GRASS VALLEY NO. 2	MAX	57	63	60	68	67	73	68	61	55	47	48	46	49	48	50	46	48	55	50	51	50	49	37	39	49	51	41	35	36	33	39	50.6
	MIN	31	34	38	37	37	35	33	33	26	23	25	38	43	38	30	31	28	29	37	49	48	32	30	30	36	38	32	32	18	20	17	32.5
HAT CREEK PH NO 1	MAX	42	38	42	49	47	48	44	56	35	36	37	39	42	44	44	42	45	47	38	50	56	47	35	29	37	53	53	39	37	35	37	42.7
	MIN	16	26	28	19	19	14	13	12	-1	2	18	29	34	24	26	22	14	13	27	32	35	22	5	18	17	28	23	22	-6	6	1	18.0
JESS VALLEY	MAX	43	45	53	59	56	58	50	42	43	34	35	41	41	42	33	38	42	38	42	45	39	36	23	33	47	40	28	25	21	28	32	39.7
	MIN	30	32	33	26	26	23	24	0	1	8	26	32	35	23	24	17	14	17	30	31	31	14	0	8	27	22	14	14	3	17	4	19.5
LAKEPORT	MAX	48	50	55	56	60	55	54	51	50	50	49	50	51	50	46	50	47	44	61	55	54	47	40	42	55	55	41	41	39	41	47	49.5
	MIN	28	32	32	33	32	30	29	27	23	31	39	45	45	30	27	30	25	32	39	50	46	28	25	32	39	36	30	31	22	27	21	32.1
LAKESHORE	MAX	43	45	56	58	60	57	37	47	45	40	36	44	46	42	46	50	57	36	42	54	53	39	38	43	53	47	43	45	33	38	38	45.5
	MIN	30	34	35	36	33	33	29	30	22	30	31	29	34	31	32	26	28	25	32	34	36	28	23	29	32	35	33	32	20	31	27	30.3
LAKE SPAULDING	MAX	46	43	55	55	55	62	52	45	46	42	37	36	39	40	35	41	47	38	42	42	39	33	38	36	39	41	25	23	22	26	35	40.5
	MIN	22	25	30	33	32	30	26	24	17	15	27	31	32	32	26	23	17	21	35	34	32	20	14	21	31	21	20	16	5	18	1	23.6
LAKE SPAULDING DAM	MAX																																
	MIN																																
MANZANITA LAKE	MAX	45	42	43	55	59	63	52	47	37	41	34	35	36	38	34	30	36	40	39	39	39	33	22	25	37	40	24	23	22	22	25	37.3
	MIN	27	30	33	30	26	23	26	14	7	9	14	30	31	17	19	11	7	7	15	33	31	10	-11	2	20	15	16	15	-13	10	-5	16.1
MARYSVILLE	MAX	47	54	49	47	45	44	42	42	52	49	48	50	53	54	59	54	57	53	56	62	59	59	50	41	46	59	56	51	49	47	50	51.1
	MIN	32	36	39	42	39	38	37	35	30	31	38	42	46	37	34	37	32	35	39	53	54	38	33	35	37	44	38	38	28	34	29	37.4
MC CLOUD	MAX	47	40	41	49	55	59	57	47	42	40	33	35	36	42	40	35	45	47	37	42	45	41	35	33	41	45	35	34	33	26	38	41.1
	MIN	21	32	33	31	29	25	23	14	7	8	28	30	32	27	28	19	20	14	31	33	35	19	1	4	15	32	23	20	2	7	13	21.2
MINERAL	MAX	39	40	41	53	54	53	55	47	34	39	36	34	35	38	39	34	39	43	39	41	41	35	25	25	37	41	27	26	26	22	27	37.6
	MIN	20	28	31	31	24	24	22	13	7	8	13	29	32	22	23	19	10	11	23	35	31	16	0	5	23	26	22	20	-3	3	1	18.4
MONTICELLO DAM	MAX	50	55	53	55	49	52	49	52	57	47	49	52	54	54	54	54	52	54	57	58	58	58	49	43	57	58	50	48	46	46	47	52.2
	MIN	34	36	39	37	38	37	34	34	29	29	31	38	48	35	31	32	34	37	42	55	53	37	29	29	36	44	33	33	26	24	32	35.7
MOUNT SHASTA WB CITY	MAX	44	45	45	41	45	41	46	28	38	31	35	37	44	37	33	39	42	36	40	47	42	31	31	41	42	45	34	30	25	34	34	38.2
	MIN	34	34	34	31	30	26	26	15	9	27	29	32	32	26	26	17	15	18	32	34	28	20	7	12	31	26	17	16	6	20	13	23.3
NEVADA CITY	MAX	52	56	55	60	58	61	61	57	49	43	46	43	46	48	47	43	45	48	50	51	50	49	36	37	47	50	40		34	33	36	47.7
	MIN	28	30	33	34	33	32	30	30	24	20	20	34	38	39	34	31	26	26	32	48	47	32	29	28	33	37	31		15	15	13	30.1
ORLAND	MAX	47	52	50	54	43	49	43	41	51	43	41	47	50	52	47	51	54	54	40	55	58	59	50	42	47	55	53	50	49	42	43	48.8
	MIN	32	36	36	38	38	38	37	36	28	25	31	38	43	36	32	34	30	31	37	39	50	30	28	32	38	39	34	32	23	27	27	34.0
OROVILLE	MAX	47	54	45	46	46	43	41	45	52	47	48	55	55	54	55	52	54	53	57	58	58	57	47	41	47	60	53	48	48	44	47	50.2
	MIN	37	38	41	41	38	38	36	34	30	33	38	44	47	42	35	36	30	35	42	54	51	41	31	37	40	44	40	40	27	34	26	38.1
PARADISE	MAX	52	58	57	66	59	65	62	54	52	44	45	44	48	48	49	48	46	54	49	49	52	50	39	40	46	52	44	39	40	37	38	49.2
	MIN	36	41	42	35	35	39	35	32	26	28	32	34	41	39	34	33	34	32	38	38	49	32	27	29	35	36	32	33	23	26	23	33.8
PLACERVILLE	MAX	60	58	57	53	57	61	61	58	41	42	45	48	54	50	49	46	47	51	55	53	53	52	43	43	51	50	44	42	36	38	38	49.5
	MIN	33	31	34	33	34	34	33	34	27	24	26	41	45	40	33	34	28	29	41	50	50	33	31	31	38	37	32	32	19	21	20	33.2
PLACERVILLE IFG	MAX	61	62	62	65	70	69	69	63	49	46	41	51	48	49	45	48	54	47	50	49	49	45	40	47	46	50	37	35	35	40	44	50.5
	MIN	47	47	46	47	49	51	47	35	29	29	33	41	42	42	34	35	35	35	40	48	44	30	30	32	43	32	30	30	20	27	24	37.2
PLATINA	MAX	51	48	56	56	56	59	45	40	41	50	41	43	42	44	41	42	49	36	38	44	44	40	34	34	35	35	38	39	32	38	40	42.9
	MIN	28	34	34	31	38	30	36	14	28	23	19	30	30	29	26	20	20	24	35	38	34	22	14	14	29	29	23	21	18	15	17	25.9
PORTOLA	MAX	50	47	47	43	40	41	51	48	42	43	42	44	45	44	43	42	45	45	47	42	40	37	26	29	42	42	30	36	26	30	34	40.7
	MIN	11	22	25	21	19	12	17	21	4	8	18	33	35	33	19	20	9	17	33	37	32	25	4	20	26	25	22	18	-1	4	-9	18.7
QUINCY	MAX	35	45	48	52	47	48	47	56	49	37	41	39	45	39	46	48	45	50	48	51	59	41	34	31	36	47	36	36	34	32	45	43.5
	MIN	24	25	25	25	26	22	18	19	13	11	11	32	36	30	26	25	20	20	24	42	37	31	19	19	25	33	27	27	-3	3	8	22.6
RED BLUFF WB AIRPORT	MAX	51	51	58	41	48	41	41	54	45	41	47	50	53	51	52	53	56	42	54	59	57	50	44	48	57	57	50	49	43	42	47	49.4
	MIN	36	40	38	37	35	37	36	33	25	27	39	44	44	36	36	34	31	32	38	53	45	34	28	36	40	39	36	34	24	30	28	35.6
REDDING FIRE STA NO 2	MAX	53	53	65	57	58	54	44	53	49	43	39	46	53	52	49	53	56	49	46	56	56	51	43	46	45	55	50	48	42	42	45	50.0
	MIN	31	42	40	36	32	32	35	32	27	35	32	35	45	35	37	38	36	33	36	42	41	32	30	35	40	39	33	32	25	32	27	34.7
ROCKLIN	MAX	48	48	46	47	45	45	41	43	51	48	50	52	57	55	58	51	54	52	56	60	59	60	52	43	55	62	55	59	50	46	49	51.5
	MIN	33	35	40	41	39	38	37	35	29	30	33	40	49	40	32	35	28	33	39	44	45	39	33	36	38	44	38	39	27	34	25	36.4
SACRAMENTO WB AIRPORT	MAX	48	48	47	44	43	42	44	51	43	48	46	53	53	57	53	52	51	52	59	59	60	51	42	42	61	58	50	48	46	45	47	49.8
	MIN	36	41	43	40	40	39	38	34	30	28	40	45	48	37	31	34	33	38	52	54	45	38	33	36	42	41	39	32	29	35	30	38.1
SACRAMENTO WB CITY	MAX	49	51	47	44	45	43	44	51	46	50	48	54	54	58	55	54	53	52	59	59	60	53	42	42	62	58	50	48	46	48	50	50.8
	MIN	36	42	44	42	40	40	40	37	34	34	40	46	48	41	38	41	33	40	52	55	46	42	35	37	42	44	42	38	32	37	33	40.4
SHASTA DAM	MAX	44	48	50	57	49	60	52	41	47	44	37	41	48	50	43	43	51	51	39	52	54	49	41	40	44	54	46	45	46	35	37	46.4
	MIN	37	39	43	45	35	31	34	33	31	32	32	34	36	37	38	37	34	35	34	38	46	34	29	29	36	38	33	32	29	28	32	34.9
SIERRA CITY	MAX	45	47	44	53	52	55	55	55	43	45	45	37	42	40	40	41	45	49	46	46	44	40	29	34	37	44	32	29	27	27	38	42.1
	MIN	24	26	32	35	33	29	25	26	22	14	26	32	34	34	27	26	21	22	31	39	37	27	17	23	30	29	25	25	8	21	12	26.2
SIERRAVILLE RANGER STA	MAX	38	48	41	51	41	32	42	54	37	39	48	41	47	43	46	41	44	47	45	46	44	38	28	27	34	44	31	29	28	29	33	39.9
	MIN	12	17	25	19	11	9	9	23	7	7	30	36	38	35	32	26	18	20	24	38	34	24	13	14	22	28	23	22	-8	-3	-6	19.3
SODA SPRINGS 1 E	MAX	44	42	48	60	62	58	47	39	39	38	31	34	32	32	32	33	38	34	36	34	34	32	18	28	32	33	19	18	19	25	30	35.5
	MIN	18	22	26	30	28	26	27	13	12	15	25	27	32	28	18	15	12	14	33	32	32	17	12	17	28	18	16	9	9	2	1	19.8
STONY GORGE RESERVOIR	MAX	54	56	62	59	62	57	50	54	49	39	44	48	51	50	48	52	51	41	47	61	60	54	44	46	45	58	49	46	41	41	46	50.5
	MIN	35	35	37	35	31	31	33	32	24	22	33	40	45	30	30	31	28	30	35	44	46	34	25	34	38	39	34	32	25	30	25	33.0
STRAWBERRY VALLEY	MAX	55	53	62	64	67	63	54	49	42	40	36	39	48	44	40	41	47	43	46	45	44	39	34	35	45	44	30	27	27	34	39	44.4
	MIN	28	31	34	38	34	33	31	27	23	21	30	32	36	34	30	28	24	25	36	44	39	26	20	27	32	30	25	22	11	23	12	28.6
TURNTABLE CREEK	MAX	45	47	50	60	59	63	61	40	45	47	39	40	47	48	43	43	49	52	38	53	54	49	40	38	44	54	53	44	48	35	40	47.4
	MIN	36	43	42	48	40	38	35	34	30	30	34	34	32	32	37	37	33	36	35	33	46	34	28	27	34	40	33	33	26	27	31	34.8
TWIN LAKES	MAX																																
	MIN																																
VACAVILLE	MAX	48	49	50	45	45	44	44	55	45	46	47	50	51	59	55	54	52	50	61	59	61	57	45	42	60	59	49	49	48	49	51	50.9
	MIN	29	34	40	39	40	40	37	38	27	24	39	43	44	31	30	36	27	35	43	54	37	39	29	35	35	44	34	36	25	33	28	35.6
VOLTA POWER HOUSE	MAX	51	55	67	63	67	66	61	50	48	42	42	47	48	47	42	46	52	49	49	53	52	49	38	38	50	52	43	39	36	35	45	49.1
	MIN	36	41	42	43	39	39	35	32	23	25	32	40	42	38	32	30	28	30	33	43	38	28	21	30	36	38	31	29	20	29	20	33.0

See Reference Notes Following Station Index

Station		Day of Month 1	2	3	4	5	6	7	8	9	10	11	12	13	14	15	16	17	18	19	20	21	22	23	24	25	26	27	28	29	30	31	Average
WHISKEYTOWN RES	MAX		54	51	60	58	66	60	37	48	45	38	43	47	51	45	44	47	53	36	51	54	51	43	46	44	53	45	44	42	34	42	47.7
	MIN		33	42	44	36	40	31	30	28	29	33	34	41	33	38	32	31	32	32	35	45	31	25	27	35							34.0
WILLIAMS	MAX		54	50	49					52	46		49	50	53	49	53	53			58	59	63	51	41			58	51	51	46	42	
	MIN	31		36	38					28	27	31		47	33	30	31	32			33	52	36	30	32			37	38	27	30	27	
WILLOWS	MAX	51	52	49	53	44	45	42	41	51	44	41	48	50	53	50	51	53	53	43	56	58	61	51	42	47	57	54	50	50	43	45	49.3
	MIN	32	34	35	39	36	37	35	35	27	24	24	39	43	40	30	33	30	35	36	39	49	30	28	33	37	39	34	32	23	33	26	33.8
WILLOWS USBR	MAX																																
	MIN																																
WINTERS	MAX	51	54	50	52	44	45	42	45	56	45	44	46	50	51	57	56	54	54	58	59	58	62	51	43	44	60	54	50	48	47	47	50.9
	MIN	31	35	35	40	39	39	37	37	28	25	28	40	45	40	35	38	30	36	40	54	53	38	30	35	39	42	33	38	28	35	28	36.5
WOODLAND 1 WNW	MAX	49	51	48	49	44	45	42	41	51	43	45	49	51	51	57	54	52	53	55	60	60	64	52	41	45	60	55	51	48	46	46	50.3
	MIN	31	33	40	42	40	40	38	37	27	27	28	40	49	33	32	35	32	37	39	54	54	39	32	34	37	43	37	38	28	35	28	36.7
* * *																																	
NORTHEAST INTERIOR BASINS 03																																	
BOCA	MAX	41	48	40	53	43	44	60	55	35	47	46	41	47	40	47	41	42	47	41	44	41	37	33	27	35	41	31	29	27	27	36	40.8
	MIN	-1	-3	21	21	6	1	1	11	-6	-1	9	33	35	32	14	14	4	3	16	33	32	22	-4	-6	20	22	21	20	-25	-24	-23	9.6
BODIE	MAX	48	48	52	54	54	54	53	42	40	44	40	48	37	44	36	36	42	31	34	35	33	22	29	30	33	30			31	22	29	39.0
	MIN	7	7	22	7	14	17	9	-6	7	-6	-2	26		23	13	14	0	3	26	26	20	11	5	10	26	14			-4	0	-22	9.5
BRIDGEPORT	MAX	42	41	43	36	42	40	58	50	41	44	47	51	48	47	48	46	46	44	41	42	39	33	27	39	40	38	34	23	28	33	17	40.3
	MIN	-3	5	5	4	0	-4	1	10	-5	-1	8	36	31	26	18	16	5	11	30	32	26	16	-4	15	17	24	18	6	-18	1	-27	9.6
CEDARVILLE	MAX	49	48	42	47	50	54	57	54	30		40	49	50	47	44	36	39	44	42	47	50	40	29	28	40	49	35	31	34	28	32	42.2
	MIN	29	35	33	31	30	28	30	10	9		30	35	40	31	28	28	27	20	26	34	35	19	9	10	16	26	20	20	8	16	13	24.2
DONNER MEMORIAL ST PK	MAX	42	43	41	49	45	44	56	49	33	42	41	34	40	36	38	35	38	43	39	40	39	34	24	25	34	39	36	31	22	27	31	37.7
	MIN	12	13	22	22	15	13	14	22	4	7	13	28	33	32	28	17	11	12	19	33	27	20	8	8	20	24	18	18	-4	5	-13	16.2
DOYLE 5 SSE	MAX	53	49	49	47	55	51	58		44	48	44	52	50	49	44	46	43	37	49	46	45	40	30	30	47	49	33	30	32	35	39	44.1
	MIN	29	34	31	29	27	27	34	20	15	30	35	43	42	39	34	26	21	24	32	40	33	27	9	19	22	27	27	21	0	22	7	26.6
FLEMING FISH AND GAME	MAX	45	49	51	49	50	47	59	49	36	47	49	52	49	52	44	48	45	36	47	47	45	39	29	30	42	43	35	31	30	37	33	43.4
	MIN	19	30	28	25	22	20	22	20	10	18	33	40	41	33	20	23	16	20	30	40	32	27	11	18	23	28	25	16	0	14	8	23.0
FORT BIDWELL	MAX	47	41	48	53	51	54	55	47	42	37	43	44	44	44	39	40	42	39	45	52	44	41	30	29	45	38	32	35	25	36	35	41.8
	MIN	35	33	30	29	25	25	37	6	5	20	32	34	38	33	28	28	27	18	32	33	32	19	3	5	25	20	19	18	0	20	13	23.3
MONO LAKE	MAX	42	43	47	37	37	38	50	48	39	41	50	53	51	45	43	46	47	42	42	47	46	39	43	45	40	32	36	27	28	35	29	41.5
	MIN	18	22	21	22	21	20	22	27	23	21	23	41	35	19	18	21	24	22	30	34	31	27	14	31	25	14	6	4	6	10	4	21.2
SQUAW VALLEY	MAX	48	49	48	50	49	48	57	50	36	42	40	36	37	42	39	36	36	42	41	40	38	36	22	33	35	39	23	22	20	20	24	38.0
	MIN	15	20	24	21	18	15	12	21	5	7	26	29	27	31	26	26	13	15	29	33	32	19	8	9	22	22	18	18	6	8	-15	18.1
SUSANVILLE AIRPORT	MAX	45	44	50	48	49	46	54	36				48	45	48	41	44	45	37	49	45	42	33	30	30	39	35	33	34	30	35	32	41.0
	MIN	19	22	31	26	22	19	32	17				35	35	33	28	25	22	26	30	36	32	24	2	15	24	30	22	22	-8	13	-1	22.6
TAHOE CITY	MAX	46	47	48	49	48	39	48	42	40	42	38	44	41	40	38	37	40	40	40	38	40	38	31	38	38	36	30	23	26	26	30	38.7
	MIN	22	29	28	29	30	32	31	20	18	17	22	30	32	35	28	18	18	20	25	37	36	22	14	17	24	27	22	19	5	10	2	23.2
TAHOE VALLEY FAA AP	MAX	48	44	45	42	36	40	51	47	40	40	36	42	39	39	36	36	40	40	40	36	34	32	32	34	39	36	24	21	22	27	32	37.1
	MIN	12	18	20	10	16	19	29	22	2	19	21	33	34	33	28	23	15	15	34	34	32	20	10	22	32	23	20	15	-12	10	-16	19.1
TERMO	MAX	45	42	51	50	49	44	48	38	40	35	38	41	39	40	36	38	41	36	43	43	39	34	18	25	42	37	28	24	24	29	36	37.8
	MIN	20	23	32	20	16	10	8	-2	-8	0	22	28	34	21	19	14	7	10	28	33	32	15	-4	11	22	22	14	1	-17	10	-5	14.1
TRUCKEE RANGER STATION	MAX	40	46	40	49	44	49	59	52	29	44	42	36	45	37	42	38	38	43	43	40	38	34	25	23	35	35	24	26	21	24	29	37.7
	MIN	11	20	26	21	19	11	15	21	4	5	18	28	32	32	25	20	13	15	16	32	32	20	9	9	20	24	18	18	-3	0	-10	16.8
WOODFORDS	MAX	58	49	54		62	68	61	51	49	48	42	52	47	48	46	47	47	49	45	42	39	35	33	37	42	38	32	28	31	35	39	45.1
	MIN	33	35	30		35	41	40	21	20	31	32	34	38	35	29	30	25	24	33	36	31	31	16	17	27	24	23	13	8	19	7	27.3
* * *																																	
CENTRAL COAST DRAINAGE 04																																	
AVILA BEACH	MAX	83	75	91	85	80	80	62	65	60	67	65	60	55	66	65	63	67	56	57	59	64	59	59	59	59	61	59	53	59	60	60	64.9
	MIN	43	39	45	55	48	42	38	42	44	38	38	43	50	52	45	45	43	47	51	55	55	45	57	47	55	53	41	39	32	33	35	45.0
BEN LOMOND NO 3	MAX	71	70	67	69	72	73	62	54	51	55	51	50	53	56	55	51	60	56	64	60	67	58	46	54	59	65	52	50	49	51	52	58.2
	MIN	36	37	35	41	40	40	36	40	29	29	47	45	49	37	29	38	31	50	48	52	51	37	34	40	54	45	37	36	27	34	29	39.1
BERKELEY	MAX	55	58	60	60	56	55	49	56	49	53		56	55	55	55	53	55	55	62	59	60	53	46	47	59	59	49	46	59	52	50	54.5
	MIN	40	41	40	40	39	37	36	39	38	37		47	45	40	37	42	37	43	52	54	51	40	36	37	42	43	40	35	33	36	35	40.4
BURLINGAME	MAX	53	53	53	53	53	50	48	54	51	53	54	56	53	54	50	50	50	53	03	61	62	58	50	47	60	59	54	49	50	49	49	53.3
	MIN	39	38	37	39	41	39	40	43	36	33	43	50	48	37	35	42	43	36	49	55	52	40	37	40	44	44	39	37	32	35	33	40.5
CARMEL VALLEY	MAX	75	75	75	75	76	78	66	60	56	58	55	60	58	58	57	54	64	59	62	68	60	58	48	65	68	62	55	46	52	54	55	61.7
	MIN	38	38	39	42	43	44	37	37	34	27	38	39	50	45	31	38	33	43	52	50	49	39	30	41	51	45	36	35	28	33	27	39.1
CROCKETT	MAX	50	50	46	46	44	44	41	51	56	46	50	52	57	56	54	54	51	52	60	63	60	59	54	44	46		51	50	46	50	50	51.1
	MIN	41	39	41	40	40	38	37	33	34	30	32	43	41	39	33	34	33	39	42	56	53	43	33	38	39		36	39	30	30	33	38.0
FORT ORD	MAX	66	62	63	63	67	68	53	56	52	55	54	58	56	58	56	52	59	59	63	64	59	51	46	59	63	56	51	46	48	52	49	56.9
	MIN	41	38	38	38	45	41	35	43	35	30	45	50	53	48	34	40	37	47	53	54	50	36	35	46	56	44	41	37	32	36	33	41.6
GILROY	MAX	59	58	59	58	61	57	55	49	55	51	55	52	58	55	57	55	51	59	60	60	60	59	53	50	59	63	55	53	45	49	52	55.5
	MIN	36	33	36	36	39	36	37	38	32	26	27	41	46	43	33	40	31	31	32	55	53	39	35	38	46	47	39	40	28	28	28	37.1
HALF MOON BAY	MAX	54	52	58	56	58	59	56	54	54	53	50	51	54	56	53	53	48	54	51	59	58	56	48	55	55	55	54	52	48	49	50	53.6
	MIN	43	42	44	46	45	46	40	45	39	36	43	37	44	52	40	41	39	36	42	50	52	40	38	40	46	47	38	39	31	30	29	41.3
HOLLISTER 1 SW	MAX	63	60	60	65	61	61	53	58	51	55	52	56	57	57	55	51	59	55	64	65	60	58	47	55	61	61	59	46	49	51	51	56.6
	MIN	30	28	30	32	31	29	28	35	29	22	37	36	52	45	29	37	28	37	28	52	53	42	29	40	51	46	38	38	27	34	26	35.5
KING CITY	MAX	69	66	68	69	77	73	72	58	57	57	58	56	56	57	56	55	59	60	60	64	66	68	58	60	66	68	55	51	50	53	53	61.1
	MIN	32	32	34	33	37	36	34	41	32	24	38	42	42	47	33	39	32	42	52	53	54	42	31	42	54	48	38	37	27	34	28	38.4
LIVERMORE COUNTY F D	MAX	55	55	58	55	55	53	48	55	52	56	54	58	61	55	56	54	51	50	63	62	63	57	49	45	64	62	54	54	50	51	51	55.0
	MIN	40	33	31	34	37	36	36	37	31	24	37	45	50	36	29	37	28	39	39	55	52	39	33	37	41	45	33	33	25	31	31	36.6
LOS GATOS	MAX	57	59	59	58	56	51	52	52	50	57	54	58	58	56	55	52	55	54	62	60	61	56	50	55	62	59	53	46	49	50	52	55.1
	MIN	36	35	36	48	46	46	36	36	41	43	42	42	49	37	32	40	33	38	53	55	52	39	35	40	47	45	37	37	27	33	30	40.2

See Reference Notes Following Station Index

Station		Day of Month 1	2	3	4	5	6	7	8	9	10	11	12	13	14	15	16	17	18	19	20	21	22	23	24	25	26	27	28	29	30	31	Average
MARTINEZ FIRE STATION	MAX	48	52	49	47	45	44	42	52	54	46	47	55	58	57	56	53	51	51	61	66	60	61	59	45	45	62	62	52	47	51	50	52.5
	MIN	38	38	41	40	41	38	38	34	32	29	30	41	52	36	32	32	32	40	41	54	54	43	33	37	37	44	35	38	30	30	33	37.8
MONTEREY	MAX	68	66	63	67	67	67	55	55	53	56	53	59	60	58	56	50	61	59	60	63	58	56	48	59	60	57	53	46	52	53	53	57.8
	MIN	47	40	43	48	43	44	43	43	38	37	44	48	53	44	38	41	39	37	56	56	51	42	36	42	55	44	40	39	34	39	35	43.2
MONTEREY NALF	MAX	69	67	61	68	69	62	52	57	53	53	53	60	62	55	54	53	57	62	63	65	60	54	49	60	64	61	52	47	50	51	50	57.8
	MIN	44	38	42	48	42	42	41	43	39	35	45	47	53	48	38	41	39	48	59	58	53	40	37	42	57	44	42	42	34	41	34	43.7
MORRO BAY FIRE DEPT	MAX	71	72	70	75	74	70	65	54	55	58	60	60	58	57	59	59	60	62	57	60	62	63	57	57	62	62	59	58	53	52	57	61.2
	MIN	53	53	58	54	50	45	40	42	44	44	43	44	48	51	45	48	47	48	52	55	56	46	43	46	55	53	43	42	36	30	38	47.1
MOUNT DIABLO N GATE	MAX	63	68	64	63	66	69	72	63	50	53	46	50	49	49	50	52	48	53	53	53	52	49	47	44	52	52	45	45	43	45	47	53.4
	MIN	46	47	48	48	51	52	52	34	35	34	39	46	36	35	34	34	35	35	42	49	46	33	31	33	42	36	32	27	25	28	27	38.5
MOUNT HAMILTON	MAX	64	62	63	66	69	72	64	49	46	47	43	40	46	46	38	45	48	45	47	47	48	40	36	45			44	30	34	34	34	48.0
	MIN	48	47	52	51	56	59	45	22	33	37	29	34	35	30	23	30	35	35	42	40	37	24	24	26			24	21	17	21	20	34.4
NACIMIENTO DAM	MAX	63	65	60	64	69	70	68	70	55	48	52	58	56	55	55	55	53	57	57	59	62	57	52	49	59	64	55	53	47	46	50	57.5
	MIN	33	32	32	34	37	35	35	36	32	28	28	36	40	49	35	38	38	37	42	53	53	42	33	35	48	49	36	34	29	28	29	37.0
NEWARK	MAX	51	50	57	55	53	55	50	50	52	48	58	53	56	55	56	54	53	54	59	62	60	60	55	45	55	61	55	52	46	48	51	53.8
	MIN	41	40	39	43	42	40	39	39	37	34	31	47	50	41	36	40	36	39	44	53	54	45	39	40	42	48	41	41	36	37	37	41.0
OAKLAND WB AIRPORT	MAX	49	52	53	52	50	49	50	59	50	53	53	56	56	55	52	50	52	57	61	61	59	53	46	50	60	60	51	47	49	50	50	53.1
	MIN	43	41	42	42	42	38	39	43	41	35	46	51	50	40	38	43	39	46	55	56	50	45	40	41	49	47	45	41	36	40	36	43.2
PALO ALTO CITY HALL	MAX	54	55	52	50	54	53	44	49	54	49	53	51	54	56	56	55	53	55	60	63	62	54	53	46	50	64	53	53	44	49	51	53.2
	MIN	40	41	33	39	47	35	36	42	34	29	30	45	47	36	32	34	33	37	45	57	54	41	36	38	43	44	39	40	29	30	32	38.6
PASO ROBLES	MAX	64	60	67	69	71	74	74	65	50	55	57	59	55	55	54	54	60	54	57	61	60	56	51	58	61	60	52	50	49	50	50	58.5
	MIN	30	26	28	32	31	29	30	39	30	25	34	33	47	49	36	38	33	36	50	53	50	44	36	42	55	48	37	33	26	29	27	36.6
PASO ROBLES FAA AP	MAX	63	59	65	67	69	70	68	52	48	54	58	56	54	54	54	53	58	54	57	62	61	56	48	58	63	60	51	49	48	50	49	57.0
	MIN	32	30	31	36	34	32	33	36	32	27	37	37	48	47	43	38	34	39	54	54	54	39	37	46	58	40	36	32	28	30	27	38.1
PINNACLES NAT MONUMENT	MAX	69		74	74	75	76	72			57	56	53	52	53			62	52	57	58	61	54	44			61	63	51	47	45	50	51	58.7
	MIN	33	32		40	39	36			28	24	36	44	46	43			31	40	51	54	50	38	27	39		45	34	31	23	28	26	36.7
PISMO BEACH	MAX	74	70	79	71	69	66	59	59	56	58	60	58	57	59	63	64	58	60	59	62	62	60	57	58	60	61	57	53	53	56	54	61.0
	MIN	44	43	43	54	45	44	40	43	41	36	45	44	51	53	44	45	42	42	40	55	52	47	42	48	51	52	44	39	31	33	33	44.1
POINT PIEDRAS BLANCAS	MAX	65	65	63	65	63	63	53	61	55	57	56	55	56	58	60	57	60	55	57	57	60	57	53	57	58	59	54	50	55	57	55	57.9
	MIN	47	46	45	49	48	48	44	45	39	42	45	49	51	51	44	46	45	48	53	49	54	43	43	45	55	49	43	40	36	38	40	45.8
PORT CHICAGO NAVAL DEP	MAX	52	50	48	45	46	44	50	54	47	49	56	58	58	55	54	51	50	49	65	61	60	57	49	41	63	60	50	47	50	49	50	52.2
	MIN	34	35	38	39	37	37	36	30	30	24	38	51	46	48	34	37	28	40	45	37	43	41	30	35	40	43	34	37	28	33	30	36.7
PRIEST VALLEY	MAX	71	64	68	72	70	74	72	60	45	54	54	48	48	51	48	48	52	51	52	55	54	59	43	52	52	52	50	42	42	45	46	54.6
	MIN	29	26	27	28	30	29	29	29	25	19	29	30	44	44	36	32	26	36	45	38	45	38	26	37	40	41	29	28	18	22	22	31.5
REDWOOD CITY	MAX	55	58	57	56	56	53	48	57	50	58	55	58	57	59	58	52	55	56	63	61	62	58	50	48	62	61	58	48	52	53	53	55.7
	MIN	37	35	35	36	38	35	39	36	33	29	42	49	50	35	32	40	32	39	54	55	52	40	35	40	45	45	37	38	29	32	30	38.8
RICHMOND	MAX	51	58	58	53	52	59	50	51	56	50	55	57	58	56	56	57	55	53	60	63	61	61	55	43	56	61	55	52	48	53	50	54.9
	MIN	42	42	40	41	38	39	37	38	38	35	36	49	54	39	36	41	35	42	43	49	46	39	32	33	39	49	39	40	32	35	35	39.8
SAINT MARYS COLLEGE	MAX	50	51	48	43	48	42	48	50	46	50	50	54	54	52	50	50	48	55	59	57	57	54	44	39	57	54	43	42	42	47	48	49.4
	MIN	36	35	37	35	37	36	35	29	28	25	37	49	39	32	28	36	28	35	35	54	51	38	30	34	39	35	35	34	25	32	35	35.3
SALINAS 2 E	MAX	70	65	69	69	75	74	60	59	57	59	54	57	56	58	58	53	63	57	68	66	63	59	50	61	62	61	55	50	53	53	55	60.3
	MIN	40	35	36	38	41	40	35	42	36	28	41	42	50	46	33	40	33	44	52	54	51	43	33	42	54	45	40	39	29	29	29	40.0
SALINAS FAA AP	MAX	64	60	64	65	69	70	57	56	49	54	52	55	54	55	53	51	58	55	60	62	59	51	47	59	65	61	51	45	48	50	50	56.4
	MIN	41	35	36	39	42	41	35	39	33	29	42	44	51	43	33	39	34	45	53	54	49	38	35	44	55	44	41	34	31	36	31	40.2
SAN ANTONIO MISSION	MAX	68	62	65	68	71	71	70	70	51	54	54	49	51	55		52	52	50	55	55	55	52	47	55	57	55	50	47	45	48	49	56.1
	MIN	28	27	29	30	33	30	30	31	28	21	34	36	46	47		30	26	36	49	48	49	35	28	38	50	44	33	31	22	25	24	33.9
S F RICHMOND SUNSET	MAX	55	54	54	53	52	49	54	55	51	54	54	56	59	53	55	53	55	53	58	58	60	56	47	45	57	59	51	48	52	51	57	53.8
	MIN	43	43	42	41	40	40	40	38	38	36	44	50	47	40	36	43	38	39	45	54								38	33	35	33	40.7
SAN FRANCISCO WB AP	MAX	53	54	54	53	50	49	52	53	48	55	54	55	56	54	52	52	51	59	63	60	59	53	45	46	58	59	51	45	48	48	50	52.9
	MIN	40	39	37	41	42	38	41	41	38	33	45	50	47	39	36	40	36	44	57	57	48	42	38	41	46	42	39	39	33	35	34	41.2
S F FEDERAL BUILDING	MAX	54	53	50	47	51	48	51	54	50	56	54	54	56	55	54	52	54	59	61	61	59	53	45	48	60	59	50	45	48	49	50	52.9
	MIN	44	44	44	43	41	41	39	44	43	41	46	51	47	45	43	46	42	45	57	56	49	44	40	40	48	45	44	39	38	41	40	44.2
SAN GREGORIO 2 SE	MAX	65	65	63	67	70	68	52	53	53	57	53	55	56	56	55	52	57	57	58	60	60	55	46	58	58	58	53	46	51	53	50	56.8
	MIN	40	43	39	43	41	42	33	39	35	31	40	50	46	35	34	38	33	39	55	55	53	40	37	43	55	45	38	40	31	34	33	40.6
SAN JOSE	MAX	53	56	55	55	53	53	50	55	51	54	54	56	57	56	54	52	54	54	62	62	59	56	52	53	65	59	55	49	51	51	51	54.7
	MIN	39	35	37	38	41	37	39	41	34	29	44	48	51	39	33	41	33	41	52	55	53	41	37	42	47	45	39	39	29	35	31	40.2
SAN LUIS OBISPO POLY	MAX	72	75	70	74	74	78	79	62	53	59	60	58	58	55	60	58	58	62	54	58	61	61	55	54	59	60	57	55	49	50	53	61.0
	MIN	41	43	51	55	49	42	39	40	44	34	35	41	46	50	44	42	40	41	48	53	54	45	41	44	53	52	40	38	32	31	37	43.4
SAN MATEO	MAX	57	57	58	57	57	56	49	55	50	59	55	57	57	56	57	56	57	54	64	61	62	58	48	47	61	61	54	46	48	53	54	55.5
	MIN	37	39	39	38	38	38	40	38	36	32	43	50	47	37	35	41	39	45	54	56	52	40	31	40	47	48	38	37	31	34	31	40.4
SANTA CLARA UNIVERSITY	MAX	53	57	57	55	53	52	48	55	52	55	54	58	58	57	55	53	55	55	64	64	62	59	52	52	66	61	55	47	52	52	52	55.5
	MIN	40	37	38	40	41	39	40	41	37	33	45	50	50	40	35	42	35	42	53	57	54	43	38	42	47	46	40	39	32	37	33	41.5
SANTA CRUZ	MAX	65	64	64	65	68	63	55	56	53	54	52	55	54	60	54	52	60	53	58	58	60	56	50	56	58	58	53	48	51	54	51	56.7
	MIN	35	37	37	39	40	38	37	40	33	29	39	48	49	39	33	42	33	35	51	55	53	40	35	42	50	44	38	38	28	33	30	39.4
UPR SAN LEANDRO FILTER	MAX	55	57	55	58	58		55	54	55	53	55	55	55	54	54	53	52	54	56	60	57	57	53	53	59	58	50	50	47	50	50	54.4
	MIN	39	38	38	37	34	34	33	35	34	31	32	35	41	33	34	33	34	34	37	40	54	40	34	34	35	40	38	37	28	28	32	35.7
WALNUT CREEK 2 ESE	MAX	56	54	51	47	46	46	49	56	48	52	53	59	57	59	58	55	54	53	66	66	60	59	46	42	61	60	53	50	50	52	56	54.0
	MIN	35	30	33	34	34	35	34	30	28	26	35	48	46	30	26	35	26	33	49	54	50	37	29	34	39	41	34	37	25	29	27	34.9
WATSONVILLE WATERWORKS	MAX	61	63	62	65	68	62	65	56	57	52	57	54	57	55	58	55	53	61	59	60	63	59	54	50	58	62	55	53	49	51	53	57.6
	MIN	36	36	37	39	39	38	34	36	34	30	32	44	47	47	33	37	34	37	47	54	53	40	37	40	40	48	39	39	29	32	31	38.7
* * *																																	
SAN JOAQUIN DRAINAGE 05																																	
ANTIOCH FIBREBOARD ML	MAX	51	50	46	46	43	43	41	53	58	45	52	54	52	53	56	54	55	48	59	63	62	63	54	45	58	65	55	53	49	50	50	52.5
	MIN	37	40	38	39	37	36	34	36	30	29	32	41	45	45	41	35	37	38	43	54	53	42	35	37	38	46	36	39	30	34	33	38.4
ANTIOCH PUMPING PL 3	MAX	49	48	45	45	43	42	40	50	44	45	51	48	50	51	55	55	52	48	57	63	62	62	55	42	55	65	55	52	48	49	50	50.8
	MIN	38	40	40	40	38	37	37	36	29	24	28	39	42	42	31	34	32	36	40	54	53	43	32	36	37	44	35	38	28	32	31	37.0

See Reference Notes Following Station Index

DAILY TEMPERATURES

Station		Day of Month 1	2	3	4	5	6	7	8	9	10	11	12	13	14	15	16	17	18	19	20	21	22	23	24	25	26	27	28	29	30	31	Average
ASH MOUNTAIN	MAX	58	60	50	50	60	55	62	63	39	46	53	50	59	59	63	50	52	52	52	54	67	57	47	46	55	60	53	49	40	44	48	53.3
	MIN	37	31	32	32	34	34	37	35	34	32	32	40	42	45	42	39	34	35	40	42	45	44	34	35	45	50	39	32	24	24	30	36.5
AUBERRY 1 NNE	MAX	62	55	54	60	69	67	72	70	37	40	50	54	61	51	59		48	49	52	54	58	55	45	45	54	54	58	47	36	43	40	53.3
	MIN	35	32	31	30	35	33	37	34	35	34	30	39	40	44	34		27	31	44	47	49	41	28	38	44	43	34	31	22	24	22	34.9
BAKERSFIELD WB AIRPORT	MAX	46	45	44	44	44	45	43	45	46	48	66	61	66	57	51	55	55	60	66	73	67	57	52	61	72	67	56	53	49	48	45	54.4
	MIN	41	42	41	40	40	40	40	40	43	42	42	42	49	50	47	42	45	42	54	56	55	47	43	46	57	42	39	35	31	31	37	43.3
BALCH POWER HOUSE	MAX	55		52	56	55	57	57	55	49	47	53	57	56	55	51	48	49	49	55	54	55	50	46	50	55	59	46	44	37	42	43	51.2
	MIN	43		35	38	41	39	45	39	37	38	42	42	47	46	43	40	36	39	44	45	48	43	34	40	44	44	38	33	25	28	29	39.5
BLACKWELLS CORNER	MAX																																
	MIN																																
BUTTONWILLOW	MAX	50	44	42	42	45	41	42	41	45	46	47	65	57	55	54	55	56	52	60	67	71	68	55	49	59	72	61	58	55	50	44	53.2
	MIN	35	39	38	38	36	36	36	35	36	38	33	32	36	48	44	38	40	35	39	48	48	48	41	41	43	49	33	34	27	28	33	38.2
CALAVERAS BIG TREES	MAX	42	42	45	59	55	58	58	58	48	46	46	36	43	41	41	42	40	47	43	43	44	40	30	37	44	43	32	31	26	28	31	42.5
	MIN	26	27	30	32	31	32	30	27	23	22	22	31	31	35	29	27	23	23	32	40	38	22	19	20	35	29	25	24	8	9	M	26.1
CAMP PARDEE	MAX	53	44	43	43	41	41	40	43	44	46	48	48	58	55	54	53	52	49	56	58	58	59	50	47	55	60	51	47	43	44	42	49.2
	MIN	34	34	39	39	38	36	34	34	34	32	33	41	45	42	34	34	34	35	45	53	53	39	36	37	41	46	37	37	29	30	30	37.6
CATHEYS VY BULL RUN RH	MAX	58	52	43	45	51	45	51	51	40	45	55	54	58	53	54	53	47	53	53	56	57	55	55	52	56	64	55	52	40	45	40	51.2
	MIN	32	31	33	30	31	30	30	37	37	36	36	42	47	49	34	39	30	35	44	53	51	39	29	40	51	46	37	33	24	30	25	36.8
CHERRY VALLEY DAM	MAX		57	57	60	60	67	64	64	52	48	50	39	48	42	45	48	45	51	42	44	44	41	32	34	44	44	39	32			38	47.5
	MIN		31	33	37	35	39	36	30	30	24	26	31	34	34	27	29	25	27	34	40	38	28	17	24	33	30	25	23			4	29.4
COALINGA	MAX	47	43	48	48	44	45	46	52	55	45	63	58	60	55	51	49	53	49	60	66	62	58	47	53	69	62	66	59	54	50	47	53.7
	MIN	36	36	37	38	38	37	37	36	32	29	34	40	41	42	40	41	39	41	46	51	55	44	34	41	50	54	51	44	26	26	24	39.4
CORCORAN IRRIG DIST	MAX	45	44	41	41	42	42	41	40	44	45	45	54	59	53	53	51	50	53	58	57	68	66	53	46	57	69	58	55	52	50	45	50.9
	MIN	33	38	38	38	39	38	37	37	38	33	34	38	44	44	43	40	32	31	39	51	53	49	33	37	45	53	39	38	30	32	32	38.9
DENAIR 3 NNE	MAX	44	44	43	43	41	41	40	48	47	48	46	55	55	57	54	50	44	53	60	61	64	55	48	52	64	61	55	52	50	48	48	50.7
	MIN	40	39	39	38	37	37	36	36	32	27	37	42	49	44	30	32	30	38	51	54	52	42	32	41	48	45	38	34	25	35	30	38.4
DUDLEYS	MAX	59	59	62	67	70	72	68	50	52	54	53		49	49	47	45	54	47	50	49	50	45	55	46	54	51	37	33	33	37	42	51.3
	MIN	23	26	31	29	30	30	29	29	27	20	28		42	38	31	32	24	30	46	46	39	31	23	32	42	35	31	28	3	13	7	29.2
ELECTRA POWER HOUSE	MAX	56	52	54	51	56	54	56	48	50	52	50	58	57	57	54	54	57	52	59	60	60	58	50	52	63	62	50	46	45	45	49	53.8
	MIN	31	35	34	38	34	35	33	40	32	27	37	42	47	43	33	37	30	35	48	52	53	39	35	40	48	44	37	34	27	32	27	37.4
FIVE POINTS 5 SSW	MAX	49	46	43	49		45	43	48	45	48	54			58	53	51	48			66	66	59		51	68			52	49	47	46	51.5
	MIN	41	39	38	39		36	37	38	31	28	34	38			38	39	32	35			55	45		34			37	37	31	30	33	36.7
FRESNO WB AIRPORT	MAX	42	42	43	42	41	41	41	41	44	45	49	56	54	53	53	48	53	55	58	64	62	52	47	58	63	62	53	47	48	44	39	49.7
	MIN	39	39	39	37	38	37	37	38	40	35	36	40	49	43	38	37	31	38	55	54	51	39	32	43	57	43	41	35	31	32	31	39.8
FRIANT GOVERNMENT CAMP	MAX	56	44	43	44	43	43	43	44	43	46	46	51	59	56	54	55	50	53	59	61	64	61	53	54	60	63	68	55	47	49	47	52.1
	MIN	35	38	37	38	38	38	37	37	38	40	34	38	43	49	36	37	31	32	43	43	54	47	34	35	49	49	39	38	26	27	26	38.3
GLENNVILLE	MAX	68	63	68	73	76	77	72	66	55	69	60	64	56	55	47	52	53	50	53	62	58	49	46	50	59	56	43	40	40	46	36	56.8
	MIN	28	26	28	31	31	30	30	25	27	21	25	28	42	38	37	26	27	26	42	42	45	37	24	35	45	39	31	28	8	6	28	30.2
GRANT GROVE	MAX	49	57	54	58	61	64	64	61	62	43	45	45	45	39	40	45	38	44	42	38	39	37	29	34	40	40	35	27	21	28	26	43.5
	MIN	30	35	36	36	40	41	41	34	30	26	29	33	33	31	22	23	25	26	33	32	34	27	12	17	31	33	16	14	2	4	9	26.9
HANFORD	MAX	45	42	42	42	42	42	41	43	46	45	55	56	52	53	52	50	53	50	56	65	66	58	50	56	71	65	53	53	50	45	42	51.0
	MIN	35	36	36	36	36	36	35	36	34	28	32	38	38	50	38	38	30	34	46	50	50	46	31	40	50	52	38	38	28	30	33	38.0
HETCH HETCHY	MAX		43	46	49	51	55	56	56	51	49	51	42	49	41	46	46	45	50	42	48	47	46	41	38	47	48	34	33	30	33	37	45.0
	MIN		31	33	31	33	37	31	32	31	26	29	35	38	38	31	30	30	29	36	40	33	32	23	25	34	32	30	27	11	13	15	29.9
HUNTINGTON LAKE	MAX	52	51	54	60	61	63	58	55	44	43	42	45	40	41	42	39	40	39	37	34	37	29	31	33	37	36	26	21	27	25	31	41.1
	MIN	24	26	30	32	35	32	31	29	24	17	25	32	32	31	16	22	16	22	31	31	29	23	M	22	31	22	16	13	- 6	5	1	22.5
IDRIA	MAX	61	65	61	65	65	65	70	70	45	48	59	56	59	51	45	42	47		54	54	55	52	43	50	57	57	48	44	39	39	40	53.5
	MIN	45	46	48	43	46	47	50	36	32	31	33	41	46	43	32	34	33		33	50	48	37	29	31	48	42	34	33	24	25	28	38.3
KERN RIVER PH NO 1	MAX	47	45	42	41	42	42	42	42	43	45	65	58	63	57	57	54	52	56	58	72	64	58	49	53	69	66	55	48	47	47	42	52.3
	MIN	40	37	36	37	35	36	35	37	40	36	37	46	49	49	44	41	44	43	49	52	56	49	40	44	52	51	41	39	33	35	37	41.9
KERN RIVER PH NO 3	MAX	63	57	64	68	70	71	72	63	54	59	68	58	56	62	54	56	56	40	52	64	60	52	51	47	60	57	48	48	43	39	44	56.9
	MIN	32	29	30	45	37	33	32	36	33	30	35	33	48	44	36	31	29	31	40	40	47	41	35	35	44	44	33	33	22	22	25	35.0
KETTLEMAN CITY	MAX	49	44	43	43	45	42	42	42	49	46	47	55	59	57	54	53	51	51	58	58	70	65	51	52	58	71	58	55	52	48	45	52.0
	MIN	31	38	38	38	39	37	37	37	32	29	33	38	44	49	44	39	33	36	41	50	52	47	35	41	47	55	37	38	28	33	34	39.0
KETTLEMAN STATION	MAX	44	42	43	45	43	41	39	47	44	46	66	60	56	52	51	50	50	48	61	67	66	57	47	55	69	61	52	52	48	44	47	51.4
	MIN	40	37	36	38	38	36	36	38	34	34	36	43	49	46	42	41	38	39	45	53	55	45	38	41	46	51	41	39	33	34	34	40.5
KNIGHTS FERRY 2 SE	MAX	47	44	44	43	43	42	45	47	48	46	50	56	55	56	55	54	56	57	59	58	60	56	50	57	63	57	54	46	47	48	45	51.2
	MIN	39	41	41	40	39	39	38	38	32	34	44	39	50	45	30	38	29	34	47	56	56	43	34	43	56	48	41	41	26	37	37	40.5
LE GRAND	MAX	47	44	43	45	42	42	41	43	47	45	47	57	56	54	54	50	51	48	58	60	63	59	50	56	66	62	52	51	49	45	49	50.8
	MIN	40	40	39	39	38	38	37	38	38	40	38	40	49	45	34	40	30	35	48	55	52	42	32	45	49	49	38	38	28	35	33	40.1
LEMON COVE	MAX	48	43	43	45	43	43	43	42	45	47	55	55	55	60	51	52	52	60	59	70	64	57	54	60	69	59	55	51	48	48	47	52.4
	MIN	36	38	38	38	39	38	37	37	37	40	35	42	42	49	42	42	35	42	51	51	54	47	36	42	51	49	38	38	30	31	36	40.7
LINDSAY	MAX	46	43	43	45	46	44	45	43	44	47	55	58	54	58	54	64	54	51	58	71	65	58	48	58	70	62	55	49	49	47	48	52.6
	MIN	41	40	40	39	40	39	38	38	39	37	35	38	47	50	43	43	34	35	51	53	55	47	33	43	44	48	40	38	30	30	36	40.8
LITTLE PANOCHE DET DAM	MAX	49	45	44	44	45	43	42	44	47	44	51	53	59	58	54	51	47	49	61	62	65	60	48	47	60	67	55	51	44	47	45	51.0
	MIN	40	37	37	36	36	35	35	34	30	25	37	37	48	45	36	38	31	39	42	45	53	43	32	38	45	41	40	37	31	31	32	37.6
LODGEPOLE	MAX	34	35	41	42	45	47	47	47	45	42	41	43	45	37	40	35	39	38	40	37	40	35	30	34	39	39	34	30	23	24	26	37.9
	MIN	16	19	23	22	24	23	23	24	20	14	15	26	26	31	15	11	13	14	25	31	32	28	3	13	32	32	16	M	- 8	- 5	- 4	18.2
LODI	MAX	47	45	46	45	43	43	42	45	47	50	47	53	54	57	55	51	48	58	60	60	62	58	49	43	65	60	54	45	49	48	49	51.0
	MIN	36	40	40	39	39	37	35	32	32	29	39	43	49	37	30	38	29	38	39	54	54	36	34	38	42	42	36	39	27	35	27	37.6
LOS BANOS	MAX	48	47	46	46	45	44	44	59	48	49	46	55	55	57	57	51	50	47	61	66	63	61	52	57	67	67	56	52	50	48	48	53.0
	MIN	42	40	40	40	39	39	35	39	29	28	37	38	48	46	32	39	29	38	45	51	54	43	33	40	49	50	41	39	29	35	29	39.2
LOS BANOS DET RESV	MAX	47	47	45	48	46	44	42	42	49	44	50	54	58	52	56	52	47	46	59	61	65	59	51	45	55	65	55	54	49	46	49	51.0
	MIN	41	39	40	42	40	37	37	37	34	32	38	39	35	46	39	41	35	36	40	51	53	44	37	38	43	30	30	39	32	34	34	38.5
MADERA	MAX	55	43	42	43	43	41	41	41	42	45	44	47	58	53	53	55	50	54	56	59	62	64	54	48	59	65	60	56	48	50	46	50.9
	MIN	35	39	39	37	38	38	37	38	39	40	38	40	46	47	35	35	32	33	44	48	56	43	34	37	46	52	45	40	31	34	31	39.6
MANTECA	MAX	56	47	45	44	42	42	41	43	53	47	50	46	54	53	58	55	53	44	55	60	62	65	52	47	56	64	56	54	48	50	48	51.3
	MIN	42	40	40	40	38	38	37	36	32	29	32	42	44	39	35	39	32	35	43	52	56	43	36	38	37	47	40	40	31	32	32	38.6

See Reference Notes Following Station Index

DAILY TEMPERATURES

Station		Day of Month 1	2	3	4	5	6	7	8	9	10	11	12	13	14	15	16	17	18	19	20	21	22	23	24	25	26	27	28	29	30	31	Average
MARICOPA	MAX																																
	MIN																																
MERCED FIRE STATION 2	MAX	50	45	45	43	42	40	40	48	48	46	47	57	55	58	55	53	51	49	59	61	63	61	52	56	66	64	55	52	49	52	50	52.0
	MIN	41	39	38	38	38	37	35	38	33	38	37	40	45	44	33	38	30	35	46	51	52	44	34	39	53	50	37	37	24	32	29	38.9
MODESTO	MAX	47	46	44	43	42	42	41	54	47	50	46	55	55	59	55	53	48	52	61	62	65	54	48	51	64	62	55	48	50	47	50	51.5
	MIN	41	40	39	39	38	37	36	36	32	28	38	44	50	44	32	36	33	41	51	53	51	42	37	40	50	41	38	34	28	35	31	39.2
NEWMAN 2 NW	MAX	47	45	44	48	43	42	41	50	46	50	45	52	55	57	54	50	48	47	60	64	62	62	47	49	51	63	55	49	47	46	49	50.6
	MIN	37	40	39	39	38	38	37	37	30	27	36	39	46	45	32	39	29	39	45	52	54	41	33	40	42	44	40	38	28	35	30	38.4
NORTH FORK RANGER STA	MAX		68	68			74	75	72	38	51			60	49	58	45	47			50	57	52	40	43			54	43	50	40	38	53.3
	MIN		34	35			36	39	33	28	23			23	40	39	34	28			31	46	37	26	28			32	31	11	13	17	30.2
ORANGE COVE	MAX	56	43	42	42	44	42	42	42	43	45	47	53	57	58	59	52	50	53	61	60	68	62	52	52	57	65	58	55	45	48	47	51.6
	MIN	39	38	37	38	38	37	37	38	38	41	33	40	44	45	38	38	32	37	39	42	54	33	33	38	32	42	33	40	26	24	31	37.3
PORTERVILLE	MAX	55	45	44	43	45	44	45	43	43	46	47	58	57	58	57	54	56	57	61	62	72	65	55	50	60	70	59	56	50	50	47	53.4
	MIN	34	38	38	37	38	38	37	37	39	39	35	37	47	48	42	42	37	37	40	51	54	48	35	39	47	50	40	39	28	31	35	39.9
POSEY 3 E	MAX	55	57	61	62	65	66	62	43	48	45	46	48	53	51	49	48	50	43	46	51	48	43	45	48	46	43	39	34	32	32	40	48.4
	MIN	32	33	32	33	35	38	33	32	29	30	31	30	33	31	32	30	31	30	28	36	38	20	29	35	34	32	33	26	M	11	15	29.7
SALT SPRINGS PWR HOUSE	MAX	51	51	56	61	61	63	64	63	54	51	49	50	50	45	49	46	53	53	49	48	46	43	39	41	48	49	34	34	34	37	40	48.8
	MIN	37	41	41	40	42	51	40	34	38	33	34	37	39	37	31	32	33	33	39	43	42	28	27	32	38	31	28	26	18	25	20	34.5
SAN LUIS DAM	MAX	48	45	44	44	43	43	43	44	51	46	48	52	57	53	58	52	48	48	57	59	61	60	51	46	57	64	55	53	46	49	45	50.6
	MIN	41	40	37	35	38	38	35	34	34	32	32	42	44	47	38	41	34	35	39	52	54	45	36	38	44	47	41	39	32	35	32	39.1
SONORA RS	MAX		65	53	56	60	62	66	65	44	46	53	52	55	52	50	49	50	54	54	55	55	52	47	47	54	58	49	46	37	33	39	51.9
	MIN		32	30	32	35	35	33	34	34	29	29	39	39	38	30	30	28	28	38	50	48	34	29	28	41	41	35	32	20	21	21	33.1
SO ENTRANCE YOSEMITE	MAX	55	59	50	54	60	63	65	62	50	48	50	42	50	46	45	44	40	48	44	44	44	42	31	38	44	44	36	33	25	32	34	45.9
	MIN	29	29	32	33	33	34	33	31	28	23	23	34	35	36	28	28	25	26	32	38	38	31	18	19	33	33	24	20	4	M	M	27.2
STOCKTON WBAP	MAX	47	45	44	42	42	40	40	50	45	50	45	52	52	55	52	50	42	51	60	60	61	50	43	44	63	60	51	46	47	45	48	49.1
	MIN	40	41	40	40	39	38	37	32	30	27	39	43	48	40	33	34	32	40	51	54	48	42	35	39	43	43	38	34	28	35	31	38.5
STOCKTON FIRE STA NO 4	MAX	52	48	45	46	44	44	42	43	52	46	51	48	55	55	56	54	52	45	55	61	61	62	52	45	55	60	55	61	48	50	48	51.3
	MIN	39	40	40	40	37	37	36	37	34	30	32	41	45	40	33	38	32	37	41	41	55	42	34	35	40	37	38	37	31	36	30	37.6
TEHACHAPI	MAX	62	62	65	61	72	72	68	43	51	52	51	58	55	48	43	50	51	48	58	61	61	43	44	51	54	51	39	36	34	38	38	52.3
	MIN	33	27	30	41	38	33	36	29	28	28	28	28	41	38	30	27	29	28	38	38	38	33	30	32	44	32	29	24	16	12	25	31.1
TEJON RANCHO	MAX	49	45	45	44	40	45	48	42	45	42	58	62	63	57	47	53	52	65	62	69	65	55	50	65	65	61	53	49	47	51	39	52.7
	MIN	34	30	29	30	29	28	28	34	35	30	34	32	40	42	40	33	37	35	41	43	54	43	38	39	54	38	34	34	32	27	33	35.8
THREE PVRS EDISON PH 2	MAX	58	54	48	54	56	55	56	51	47	51	51	58	58	61	61	52	53	54	54	70	69	60	48	52	60	62	57	56	46	47	47	55.0
	MIN	34	34	33	35	38	35	33	32	36	38	37	36	46	46	43	42	38	37	39	43	51	47	32	43	50	48	40	35	25	28	35	38.4
TIGER CREEK PH	MAX	49	50	57	54	56	56	56	56	50	50	48	49	48	48	49	50	50	48	53	52	51	46	40	47	54	53	53	36	38	41	46	49.5
	MIN	32	34	36	37	37	37	36	33	30	27	35	40	42	43	31	33	31	32	44	50	40	33	31	36	44	36	33	32	22	30	20	34.7
TRACY CARBONA	MAX	53	46	46	47	42	41	42	43	51	46	51	46	55	52	60	55	52	45	56	64	63	66	53	45	50	63	57	54	49	50	50	51.4
	MIN	42	39	39	40	39	39	37	37	31	28	33	42	42	41	34	38	33	40	42	50	54	43	35	36	38	46	39	38	29	30	34	38.3
TRACY PUMPING PLANT	MAX	47	47	48	43	42	42	49	54	45	52	46	52	53	59	55	51	46	48	62	62	64	57	55	43	66	64	54	48	49	50	51	51.7
	MIN	43	40	39	41	39	39	38	38	34	27	37	42	48	43	37	40	34		47	53	55	41	40	38	41	44	45	38	31	33	33	39.9
VISALIA	MAX	52	43	43	43	44	43	42	42	43	45	47	55	57	55	56	53	51	53	59	60	67	65	53	49	59	67	58	54	47	47	45	51.5
	MIN	32	38	33	33	38	37	37	32	38	41	38	39	43	50	42	42	35	35	43	52	53	48	35	40	42	53	40	39	31	30	33	39.4
WASCO	MAX	47	45	42	43	43	43	44	43	45	47	48	61	58	54	55	53	55	55	58	61	71	65	55	54	56	74	58	57	51	50	45	52.8
	MIN	37	39	38	38	38	37	37	38	39	39	34	37	41	49	44	40	39	38	39	51	53	48	40	41	42	55	37	37	29	31	33	39.9
YOSEMITE NATIONAL PARK	MAX	46	45	45	49	48	51	52	50	53	50	46	42	47	40	47	51	45	50	40	43	42	44	48	45	38	45	42	34	30	37	43	44.8
	MIN	26	26	28	27	27	29	26	26	27	22	22	32	32	34	31	29	22	27	31	37	35	32	23	22	32	35	28	26	10	M	12	26.6
* * *																																	
SOUTH COAST DRAINAGE 06																																	
ALPINE	MAX	75	75	80	79	81	80	80	68	57	60	65	67	66	58	60	58	60	62	61	60	59	59	59	58	59	65	58	53	52	55	56	64.0
	MIN	47	49	50	54	50	56	52	37	45	45	43	41	49	52	52	45	43	41	48	49	53	47	46	48	55	53	42	42	33	31	35	46.2
AVALON PLEASURE PIER	MAX	72	68	65	72	68	59	55	61	58	58	58	54	56	60	62	55	62	64	64	62	64	62	65	66	62	62	63	55	50	52	56	61.0
	MIN	54	50	50	60	58	52	49	53	54	50	50	48	54	56	52	52	48	47	56	59	62	54	50	55	58	58	54	45	40	40	43	52.0
BARRETT DAM	MAX	72	78	77	80	73	80	83	80	60	59	60	65	68	65	56	63	60	60	62	58	58	60	56	59	57	58	63	55	53	53	56	64.1
	MIN	37	29	30	34	37	35	33	30	31	42	34	32	34	50	52	41	41	37	38	48	50	44	42	48	48	53	45	41	33	26	27	38.8
BEAUMONT PUMPING PLANT	MAX	67	72	73	75	71	80	84	80	55	54	55	61	64	55	54	56	58	59	58	51	54	57	51	50	48	50	54	48	41	45	51	59.1
	MIN	41	46	46	46	48	52	53	40	35	33	34	38	39	46	41	39	40	34	40	45	45	43	40	40	41	41	36	35	28	27	26	39.9
BIG BEAR LAKE	MAX	61	58	51	54	64	66	67	63	50	47	56	56	45	45	49	48	45	45	40	42	42	37	42	42	45	43	36	27	37	37	37	47.6
	MIN	15	14	20	32	24	21	21	31	24	22	24	24	24	35	24	24	22	22	26	32	32	30	27	35	38	35	23	20	5	4	6	23.7
BONITA	MAX	75	77	83	85	84	76	74	63	61	67	67	66	65	61	65	61	64	64	66	67	67	65	65	62	63	66	63	60	58	61	62	67.2
	MIN	38	37	39	45	49	43	37	44	45	47	39	40	51	53	55	49	50	44	51	51	56	49	49	49	M	58	45	45	36	31	35	45.7
BURBANK VALLEY PMP PLT	MAX	78	75	82	82	83	82	72	63	60	64	64	63	58	62	65	62	63	58	55	58	61	61	61	59	62	60	59	54	56	58	63	64.6
	MIN	41	39	43	56	46	45	43	47	43	43	43	40	49	52	53	47	44	44	49	49	55	53	52	49	55	56	38	36	32	29	34	45.3
CACHUMA DAM	MAX	74	76	72	75	80	83	82	72	64	57	62	60	58	59	58	63	62	61	55	58	61	60	56	57	61	64	56	56	48	53	53	63.1
	MIN	44	43	41	43	46	48	43	40	39	33	40	39	42	49	45	40	41	42	49	53	53	49	43	46	47	54	38	35	30	29	29	42.4
CAMPO	MAX	71	77	74	67	76	85	79	67	62	61	65	68	62	54	60	62	58	62	55	56	57	53	57	54	55	62	54	47	50	54	52	61.8
	MIN	42	29	35	46	50	36	33	28	32	38	29	28	45	50	49	39	35	32	45	44	50	46	45	45	53	53	41	39	31	23	24	39.2
CANOGA PARK PIERCE COL	MAX	80	82	80	78	82	82	76	70	59	64	63	62	57	60	60	62	66	61	56	59	58	60	58	56	60	60	58	53	55	56	59	64.3
	MIN	38	36	45	47	48	42	39	45	40	39	42	38	48	51	48	45	41	42	48	50	55	52	39	49	55	50	35	33	28	27	36	42.9
CHULA VISTA	MAX	74	68	67	71		76	69	60	61	59	64	61	62	62	60	60	60	61	60	65	65	65	63	62	63	63	65	59	58	55	55	63.1
	MIN	46	42	43	49		48	43	46	52	51	44	46	54	55	56	52	48	47	52	54	59	52	53	54	56	59	50	48	40	34	39	49.1
CLAREMONT POMONA COL	MAX	76	76	81	78	81	82	74	56	56	60	64	62	58	62	63	62	59	57	54	59	61	60	60	60	58	59	58	47	54	53	58	62.9
	MIN	46	46	48	56	52	52	49	46	44	46	45	43	52	53	50	48	46	44	50	50	53	51	46	41	52	54	39	35	38	30	35	46.5
CORONA	MAX	80	77	83	82	84	81	73	59	57	63	64	62	61	65	62	62	62	60	59	59	62	62	62	57	62	67	61	54	54	57	61	65.0
	MIN	45	36	40		49	41	39	38	40	44	43	39	51	52	52	42	42	40	49	50	56	51	45	50	52	52	40	39	30	30	35	43.7
CULVER CITY	MAX	83	72	81	80	84	76	63	60	62	66	65	64	60	64	65	65	63	60	59	62	64	64	65	58	62	63	60	57	58	59	64	65.4
	MIN	53	48	47	54	55	52	48	51	49	49	49	47	52	54	55	51	49	50	50	51	58	55	49	52	56	57	44	42	37	38	43	49.8

See Reference Notes Following Station Index

DAILY TEMPERATURES

Station		Day of Month 1	2	3	4	5	6	7	8	9	10	11	12	13	14	15	16	17	18	19	20	21	22	23	24	25	26	27	28	29	30	31	Average
CUYAMA	MAX	69	70	70	68	76	76	78	75	43	52	61	62	57	58	60	50	58	59	63	66	58	54	53	53	59	65	54	46	44	41	45	59.5
	MIN	32	30	31	34	38	36	35	36	31	25	31	36	39	42	37	31	32	35	44	50	44	40	35	38	51	50	30	29	25	22	27	35.4
CUYAMACA	MAX	51	55	54	62	61	64	72	68	59	53	52	58	57	55	47	50	51	55	54	46	55	53	49	49	50	50	50	35	33	38	43	52.5
	MIN	34	25	27	30	48	34	38	44	35	30	27	35	36	41	40	32	32	28	32	41	45							30	23	17	19	32.9
DRY CANYON RESERVOIR	MAX	67	77	78	75	74	84	83	78	62	63	61	62	63	57	63	61	60	61	54	54	57	58	58	55	57	59	57	53	46	52	54	62.7
	MIN	34	32	36	49	45	41	41	33	33	35	35	32	34	44	39	39	42	39	43	46	53	49	36	36	46	38	32	30	29	24	24	37.7
EL CAPITAN DAM	MAX	81	81	80	86	82	85	85	84	67	62	65	68	70	63	59	66	62	64	64	62	62	64	61	64	60	62	67	60	58	57	60	68.1
	MIN	41	46	44	48	49	48	47	44	45	46	44	38	38	52	54	46	45	44	45	50	53	50	47	46	52	57	44	44	37	35	35	45.6
ELSINORE	MAX	78	79	84	79	85	83	78	67	59	62	67	65	59	59	63	65	64	64	60	65	60	60	61	60	61	65	56	55	54	58	58	65.6
	MIN	35	32	39	58	42	39	37	37	48	40	39	39	50	49	49	47	43	41	47	49	49	49	41	45	50	55	44	36	31	27	30	42.5
ESCONDIDO	MAX	78	80	84	85	84	86	79	60	61	65	68	67	60	60	63	62	61	63	60	61	64	61	65	59	60	62	60	56	56	60	60	66.1
	MIN	33	35	39	47	43	40	40	44	50	44	40	39	51	53	54	48	44	42	49	51	54	49	46	50	47	58	41	42	34	29	32	44.1
FONTANA KAISER	MAX	79	76	82	83	85	83	83	77	70	63	65	66	62	65	66	65	61	58	55	64	60	62	60	62	59	63	55	50	58	59	58	66.3
	MIN	42	48	53	70	58	55	52	46	45	50	45	44	52	51	54	49	49	44	48	53	52	52	49	51	56	54	44	42	36	34	40	49.0
GILLESPIE FIELD	MAX	80	80	84	83	86	80	80	62	60	67	68	67	63	63	67	62	64	65	66	65	65	63	65	61	62	66	62	58	59	62	63	67.7
	MIN	33	34	36	43	43	40	38	48	51	47	40	42	53	55	56	51	47	43	51	52	58	50	50	53	59	59	46	44	37	30	34	45.9
HENSHAW DAM	MAX	64	74	72	74	70	79	78	73	62	57	58	63	69	56	58	58	60	55	61	68	55	55	53	54	63	55	57	48	45	48	52	61.1
	MIN	33	25	27	31	40	31	30	27	30	30	31	30	31	45	45	39	36	32	35	45	45	45	42	44	45	51	37	37	30	22	29	35.5
IDYLLWILD RANGER STA	MAX		64	61	66		73	70	63		54	58	58		48	51	55	52	51	46		46	42		49	48	47	44	32	40	44	41	52.1
	MIN		27	28	35		34	33	34		26	28	34		40	28	25	26	26	36		37	31		34	34	39	27	24	9	10	13	28.7
JULIAN WYNOLA	MAX	67	71	69	63	72	77	73	63	56	56	61	64	57	49	56	58	54	58	50	51	51	47	49	50	51	51	47	45	43	49	48	56.6
	MIN	38	39	45	50	53	45	41	33	37	33	34	33	47	47	45	37	32	34	42	47	46	41	39	40	45	47	38	36	29	28	24	39.5
LAGUNA BEACH	MAX	76	73	72	85	77	71	65	59	62	64	63	62	59	62	63	62	62	59	61	62	64	65	61	60	62	62	59	59	57	58	61	64.1
	MIN	41	40	42	41	46	46	39	41	42	43	44	42	52	51	54	48	45	43	50	55	58	54	45	51	51	55	44	41	33	32	31	45.2
LA MESA	MAX	79	79	84	84	86	78	79	62	61	66	68	66	62	60	65	62	65	64	65	63	66	63	66	60	61	63	61	59	59	60	62	67.0
	MIN	43	43	47	52	50	52	44	49	52	49	43	43	50	53	50	51	50	46		52	49	52	49	52	57	59	45	45	38	33	37	47.8
LOMPOC	MAX	78	76	68	75	74	71	63	65	60	60	58	59	58	58	60	62	61	58	62	62	63	61	60	59	67	64	59	54	53	57	57	62.6
	MIN	43	39	39	43	46	40	38	40	41	36	42	40	53	55	37	43	41	48	46	54	58	51	43	50	56	55	42	39	31	31	39	43.8
LONG BEACH	MAX																																
	MIN																																
LONG BEACH WB AP	MAX	82	76	87	85	84	77	62	60	63	65	64	65	61	63	65	64	61	60	60	60	64	64	62	60	63	61	59	54	55	58	62	65.4
	MIN	54	49	46	52	54	50	51	50	49	48	48	47	54	55	53	49	47	45	52	53	57	54	49	52	59	52	43	44	35	34	39	49.2
LOS ANGELES WB AIRPORT	MAX	78	69	80	80	82	73	56	58	61	62	61	60	59	62	63	60	60	58	59	61	62	61	60	59	60	62	56	53	53	55	59	62.6
	MIN	52	48	47	54	57	51	51	52	50	51	51	50	55	55	55	53	52	51	53	53	58	55	51	54	59	54	46	46	41	39	44	51.2
LOS ANGELES CIVIC CTR	MAX	81	76	85	81	83	82	66	57	61	64	62	63	61	63	65	65	61	59	59	60	63	64	62	60	62	62	58	51	57	57	62	64.9
	MIN	55	53	50	57	57	56	48	52	50	51	52	48	55	55	58	54	52	51	53	54	58	56	50	53	60	53	45	44	39	40	43	51.7
MT BALDY NOTCH	MAX	58	58	58	48	62	60	65	58	50	44	48	44	37	37	45	42	40	37	34	35	38	32	35	35	38	36	32	20	28	28	30	42.3
	MIN	40	44	39	41	36	38	44	40	32	30	30	32	30	28	27	30	25	26	30	26	32	28	23	26	34	32	16	14	2	18	15	29.3
MOUNT WILSON FC 338 B	MAX	65	64	65	62	71	71	69	66	50	55	53	54	54	47	46	51	48	47	45	44	46	40	43	43	46	46	39	29	35	39	40	50.7
	MIN	50	49	51	49	58	57	48	49	41	34	41	40	35	36	34	36	31	33	35	32	38	34	31	33	38	39	24	22	[illegible]	19	21	37.0
NEWPORT BEACH HARBOR	MAX	72	65	68	85	72	67	63	58	64	62	60	62	60	63	64	64	61	59	60	60	64	62	62	60	61	66	59	58	55	57	60	63.0
	MIN	46	44	45	52	51	49	46	52	52	47	50	47	52	56	54	50	47	47	52	55	57	55	51	56	57	57	43	47	39	35	33	49.2
OCEANSIDE	MAX	76	69	70	81	78	77	66	61	63	66	64	65	60	63	65	62	61	60	62	63	66	66	65	59	62	61	64	60	60	59	62	65.0
	MIN	46	43	45	52	48	49	44	49	47	46	43	41	49	52	54	47	47	42	48	48	54	53	47	51	56	54	45	43	36	34	36	46.7
OJAI	MAX	74	74	79	77	80	78	71	58	58	61	60	60	52	62	62	60	60	55	57	58	60	60	57	54	59	58	56	50	52	55	56	61.7
	MIN	38	36	40	39	44	43	40	39	41	36	42	35	45	49	45	43	45	43	49	51	56	50	42	48	47	48	36	33	30	29	30	41.7
OXNARD	MAX	78	78	72	79	83	79	73	59	58	61	66	63	63	58	68	66	64	63	63	59	61	63	62	60	60	61	62	58	53	57	58	64.8
	MIN	50	50	48	55	57	48	42	44	44	43	45	40	42	50	54	47	48	46	49	51	58	55	45	47	53	58	39	36	32	35	37	46.7
PALOMAR MT OBSERVATORY	MAX	65	65	64	65	70	72	71	69	57	55	59	58	58	43	53	58	57	53	54	47	46	42	45	45	46	46	43	33	34	41		53.9
	MIN	38	45	46	45	51	49	54	45	36	33	35	38	38	40	35	35	33	33	36	35	35	32	32	33	43	40	26	26	16	16		36.6
PASADENA	MAX	79	78	84	77	86	85	74	65	59	64	63	62	59	61	66	61	58	58	54	56	59	62	59	56	60	59	58	55	56	58	61	64.3
	MIN	45	45	47	53	51	59	47	47	45	44	45	43	50	51	53	47	45	44	44	49	56	51	43	49	53	55	39	37	34	33	35	46.4
PERRIS	MAX	78	77	83	80	81	84	81	69	60	64	67	68	58	58	64	63	56	61	56	58	62	61	57	57	62	62	58	52	52	54	60	64.6
	MIN	35	32	38	37	43	39	38	35	35	35	38	36	49	48	51	45	44	38	41	44	52	49	41	41	53	54	39	36	30	27	30	40.4
POMONA	MAX	79	79	85	82	85	84	75	65	60	63	65	64	58	62	67	63	62	58	53	58	60	60	58	56	59	59	55	51	54	58	60	64.4
	MIN	40	37	40	48	44	43	41	47	42	47	42	40	50	52	51	44	46	42	49	50	55	51	43	49	55	55	37	34	30	28	32	44.0
RAMONA SPAULDING	MAX	79	78	83	80	84	85	82	67	59	63	67	70	63	57	64	60	59	63	57	58	60	58	61	57	58	63	57	53	53	57	58	64.9
	MIN	47	35	38	59	42	41	37	32	39	39	36	32	49	52	52	43	40	37	48	47	53	46	44	49	55	55	39	39	29	27	29	42.3
REDLANDS	MAX	78	77	84	82	83	84	78	66	54	60	65	68	59	62	63	61	56	59	57	62	64	58	58	58	65	59	55	48	53	55	59	64.2
	MIN	41	40	45	53	47	47	44	38	40	42	41	39	50	50	48	44	46	39	48	50	54	50	43	48	52	54	41	40	31	29	32	44.1
RIVERSIDE FIRE STA # 3	MAX	77	77	81	79	83	82	75	65	57	64	65	64	60	64	65	63	60	60	59	62	66	61	60	59	58	66	59	55	55	56	59	65.0
	MIN	40	36	40	60	45	43	41	46	41	43	43	40	51	51	53	45	46	45	49	51	56	49	44	50	55	53	39	40	32	29	33	44.8
RIVERSIDE EXP STA	MAX	76	79	79	80	80	84	83	77	49	54	61	65	65	58	62	64	61	57	57	57	61	64	59	57	58	61	64	59	51	52	54	64.1
	MIN	42	36	41	58	48	45	42	43	37	40	40	38	40	41	53	45	46	42	48	50	56	47	42	49	48	53	40	39	30	28	32	43.2
SAN BERNARDINO CO HOSP	MAX	78	80	82	80	85	86	81	65	55	61	66	70	60	60	64	63	56	60	55	60	64	60	58	57	59	65	60	54	54	57	59	65.0
	MIN	39	38	45	62	45	43	42	40	40	40	40	38	50	51	52	46	47	39	48	50	54	50	47	49	56	52	42	40	33	28	34	44.5
SANDBERG WB	MAX	58	59	57	57	64	71	67	47	47	51	50	50	45	48	46	45	49	43	42	45	48	44	42	45	50	45	35	30	33	38	35	47.9
	MIN	41	45	46	44	53	52	47	31	36	33	35	37	35	35	30	36	35	35	35	37	36	30	28	35	43	32	26	20	17	24	20	35.1
SAN DIEGO WB AIRPORT	MAX	72	73	74	86	80	72	61	61	61	63	63	62	61	61	63	62	62	62	62	63	66	64	64	61	62	62	62	59	56	58	59	64.4
	MIN	46	47	48	52	52	52	48	52	56	53	48	50	57	57	55	52	54	52	55	56	58	56	55	55	60	55	51	49	44	38	43	51.8
SAN FERNANDO	MAX	78	81	81	83	87	85	77	65	58	64	63	63	58	63	64	62	64	58	52	58	60	63	58	56	60	60	60	50	55	58	58	64.6
	MIN	56	56	53	62	60	55	44	45	42	40	44	46	48	50	50	45	41	50	50	49	55	52	41	48	55	55	36	35	34	32	40	47.4
SAN GABRIEL FIRE DEPT	MAX	80	78	86	83	86	83	74	65	60	66	66	65	60	63	67	63	60	58	55	59	63	65	63	59	61	59	59	55	57	59	63	65.8
	MIN	45	41	43	50	47	45	42	49	44	45	45	41	52	52	52	47	45	44	50	50	57	52	43	50	55	56	44	37	32	30	34	45.8
SAN JACINTO	MAX	79	80	82	82	84	86	81	61	55	60	68	70	59	59	64	65	58	63	56	59	61	61	59	57	60	64	56	55	53	56	58	64.9
	MIN	35	35	37	44	39	41	39	37	37	41	36	32	49	51	54	44	45	36	47	50	53	50	44	49	56	51	41	37	32	25	27	41.7
SAN NICOLAS ISLAND	MAX																																
	MIN																																

See Reference Notes Following Station Index

Station		Day of Month 1	2	3	4	5	6	7	8	9	10	11	12	13	14	15	16	17	18	19	20	21	22	23	24	25	26	27	28	29	30	31	Average
SANTA ANA FIRE STATION	MAX	80	74	88	86	84	79	69	58	64	67	66		67	64	67	67	64	61	62			66	63	61	64	62	62	58	58	60		67.4
	MIN	42	42	44	70	51	48	46	50	48	46	47		46	53	53	49	48	51	51			54	49	52	52	57	46	43	35	33		48.2
SANTA BARBARA	MAX	75	75	65	73	82	72	67	58	66	59	60	62	58	58	68	63	63	61	57	58	62	64	63	58	60	61	64	59	56	55	58	63.2
	MIN	37	40	44	46	46	44	44	47	46	42	42	47	48	51	46	45	49	48	51	49	54	51	48	52	55	56	44	38	33	34	38	45.6
SANTA BARBARA FAA AP	MAX	73	68	70	79	73	66	54	58	59	61	62	59	59	64	62	62	62	58	60	62	63	61	60	60	62	63	57	56	54	57	58	62.0
	MIN	40	39	40	44	46	43	47	47	46	41	47	50	54	45	44	47	48	51	54	57	56	50	50	54	59	50	45	39	36	35	34	46.4
SANTA MARIA WB AIRPORT	MAX	73	70	74	76	73	75	60	61	59	60	58	60	60	61	62	61	62	57	62	67	62	57	58	62	65	61	56	54	54	56	56	62.3
	MIN	41	38	40	45	45	42	41	43	41	34	44	42	55	51	38	45	40	46	54	56	57	44	41	57	60	46	41	34	31	33	40	44.0
SANTA MONICA PIER	MAX	74	71	74	75	75	74	63	60	62	58	60	60	59	63	61	60	60	59	59	58	60	60	59	58	61	63	59	60	54	56	61	62.5
	MIN	55	52	50	58	59	52	49	52	50	50	51	50	50	50	55	53	50	51	52	52	50	57	50	53	54	58	56	44	41	39	40	51.1
SANTA PAULA	MAX	81	81	80	86	86	81	71	60	61	67	63	62	55	68		65	63	59	59	62	62	62	62	60				63	56	59	60	66.4
	MIN	55	48	46	41	56	49	38	44	40	40	43	44	44	50		44	44	44	48	50	49	50	46	49				33	30	33	30	44.0
TORRANCE	MAX	72	71	86	85	82	74	65	58	62	64	63	60	58	62	63	63	61	60	60	63		61	62	61	62	63	59	55	55	62	60	64.4
	MIN	51	50	46	41	54	49	47	50	48	47	48	47	52	53	51	50	49	46	50	54	59	56	49	52	59	55	41	45	36	35	39	48.7
TUJUNGA	MAX	77	77	83	81	83	82	75	54	56	60	61	62	57	57	60	62	58	55	52	55	56	55	54	54	57	56	53	47	53	54	58	61.4
	MIN	48	48	53	65	55	56	52	40	42	41	43	41	46	45	47	44	41	43	46	46	51	49	40	45	53	49	36	35	29	30	35	45.0
TUSTIN IRVINE RANCH	MAX	79	73	86	86	83	79	72	60	61	65	65	64	59	63	65	63	62	60	58	57	64	64	61	59	59	59	59	56	53	58	63	65.0
	MIN	39	36	38	62	44	43	41	48	43	41	41	40	49	51	55	46	45	43	50	53	57	53	45	51	57	57	44	39	31	30	33	45.3
TWITCHELL DAM	MAX	75	76		80	79	80	69	56	58		59	59	61	59	61	59	61	60	61	65	60	60	56	59	61	60	55	49	52	53	51	61.9
	MIN	42	43		43	44	40	36	40	40		35	45	46	53	38	41	37	52	50	55	55	49	39	48	55	50	40	36	33	32	38	43.3
U C L A	MAX	80	77	84	80	80	80	68	58	62	64	65	63	60	62	65	64	63	63	57	60	61	63	63	57	60	60	60	59	56	59	64	65.1
	MIN	59	59	55	64	66	63	46	50	52	49	50	48	51	51	51	51	48	49	51	49	56	53	47	50	55	56	44	42	39	40	44	51.2
UPLAND 3 N	MAX	74	75	80	78	81	80	75	66	55	58	61	62	60	61	60	60	56	57	53	58	59	58	55	55	58	56	53	48	50	53	56	61.6
	MIN	43	44	45	55	48	51	48	37	40	41	40	38	48	49	47	43	36	39	47	48	53	48	45	48	53	50	38	37	30	31	31	43.6
VISTA 2 NNE	MAX	78	75	82	82	82	78	72	60	61	64	65	65	59	61	63	62	61	60	62	61	63	63	63	59	61	62	61	60	56	56	57	65.0
	MIN	48	44	46	55	51	50	39	45	49	43	42	41	41	52	53	45	43	42	48	51	55	51	46	51	55	56	42	41	33	31	35	45.9
WARNER SPRINGS	MAX	74	73	80	78	76	70	71	70	69	68	59	64	62	53	68	59	56	58	55	54	54	51	56	52	55	56	52	42	56	63	50	61.4
	MIN	43	43	46	42	39	33	32	39	40	34	33	27	42	41	44	34	31	29	41	43	46	40	35	41	47	40	36	30	23	18	22	36.6
YORBA LINDA	MAX	80	75	88	84	86	79	69	64	61	65	65	65	61	64	66	65	62	60	56	59	64	63	63	60	61	61	60	54	56	59	62	63.7
	MIN	41	42	43	62	55	46	38	39	39	39	39	39	39	39	39	39	39	40	40	41	42	42	43	44	44	45	39	35	30	29	39	41.0
* * *																																	
SOUTHEAST DESERT BASINS 07																																	
BAKER 9 NNW	MAX	59	60	64	72	70	70	70	66	57	61	66	67	61	59	63	65	65	58	66	67	69	65	59	60	62	71	59	51	54	54	55	62.7
	MIN	27	30	30	32	33	34	35	40	36	34	39	40	48	40	41	44	38	39	47	48	49	41	42	42	48	42	39	29	29	29	28	37.8
BARSTOW	MAX	58	58	67	75	71	72	73	68	61	62	66	62	59	58	61	64	61	56	63	66	63	60	59	50	62	63	53	50	47	53	52	61.1
	MIN	28	24	24	33	33	31	33	49	40	30	34	33	48	47	42	35	35	33	43	45	52	47	36	41	47	50	37	34	30	22	25	36.8
BEAUMONT 1 E	MAX	69	69	74	72	75	82	79	75	56	57	63	67	64	52	59	61	59	58	55	54	57	55	54	53	55	58	52	48	49	53	54	60.9
	MIN	51	38	44	58	46	43	42	40	36	43	35	35	48	45	48	38	42	35	44	45	50	45	42	44	51	51	39	37	31	30	28	42.1
BISHOP WB AIRPORT	MAX	55	58	66	67	71	71	70	60	54	53	54	61	56	53	54	55	58	48	38	61	48	50	48	36	42	48	47	39	34	39	41	52.7
	MIN	23	23	29	34	30	28	26	29	19	16	25	23	43	33	22	26	21	23	35	31	34	31	25	25	31	30	15	8	5	2	4	24.2
BISHOP UNION CARBIDE	MAX	45	48	53	57	51	59	54	45	37	38	37	40	39	38	35	32	45	36	34	44	40	36	34	28								41.9
	MIN		20	31			31	25		23	25			12	22	23	22	18		28													
BLYTHE	MAX	70	70	78	75	76	76	75	72	66	68	70	71	70	67	68	70	69	69	71	75	77	71	70	66	72	78	73	63	58	60	62	70.2
	MIN	35	34	40	50	43	39	38	40	47	43	37	38	51	50	55	50	49	43	53	53	54	52	49	51	56	56	53	44	39	28	29	45.1
BLYTHE FAA AIRPORT	MAX	68	67	77	76	76	74	71	69	59	67	68	69	62	57	63	65	65	63	68	72	74	70	67	64	70	76	64	60	55	55	60	66.8
	MIN	37	36	43	54	44	40	39	41	48	42	40	39	53	52	54	51	50	46	52	53	56	50	49	50	57	55	50	42	37	29	35	45.9
BORREGO DESERT PARK	MAX	71	76	74	79	77	82	81	80	83	70	71	70	72	67	56	56	65	67	67	68	67	70	66	72	68	70	73	62	61	59	59	69.6
	MIN	41	41	48	51	52	48	47	53	50	48	45	44	49	49	49	48	46	45	49	50	54	56	50	52	52	59	48	45	39	34	38	47.7
BRAWLEY 2 SW	MAX	72	72	74	79	79	81	78	78	70	68	69	71	68	60	56	62	67	67	66	70	73	75	72	70	70	70	77	61	69	60	60	69.8
	MIN	34	34	36	46	43	40	40	39	42	46	36	39	51	52	48	49	45	44	50	54	54	48	54	53	58	60	50	41	43	27	31	44.7
CANTIL	MAX	64	61	67	72	71	71	75	66	58	66	69	68	61	61	61	66	62	52	59	65	65	58	54	57	60	59	50	50	46	48	52	61.1
	MIN	20	22	25	31	30	28	25	35	35	25	25	36	47	47	44	31	32	32	44	44	49	44	38	40	47	45	40	34	27	27	28	34.7
DAGGETT FAA AIRPORT	MAX	61	62	70	70	72	73	74	66	55	60	66	63	58	58	62	63	62	57	66	64	64	64	59	52	64	67	54	54	49	54	52	61.8
	MIN	35	35	40	39	45	43	39	50	43	33	40	38	50	50	46	40	42	39	45	49	54	49	43	45	51	49	44	39	30	25	32	42.0
DEATH VALLEY	MAX	57	55	63	67	70	70	67	71	68	59	61	65	71	70	69	67	69	64	67	77	76	73	73	60	64	79	73	63	59	57	61	66.7
	MIN	36	29	30	38	38	37	39	39	47	32	39	36	45	53	52	46	47	43	51	57	64	51	48	49	47	53	49	42	37	30	35	43.2
DEEP SPRINGS COLLEGE	MAX	45	43	53	57	55	64	61	59	45	44	45	47	47	48	46	44	48	42	42	48	49	48	39	34	41	42	40	35	30	30	32	45.3
	MIN	15	13	11	25	27	25	27	30	14	14	21	20	23	22	19	26	20	22	34	28	36	27	24	25	29	30	16	5	7	- 1	2	20.5
EAGLE MOUNTAIN	MAX	69	72	71	75	74	79	74	71	72	59	62	66	66	61	55	62	62	65	61	64	68	70	68	65	65	68	72	64	59	55	56	66.1
	MIN	41	43	42	47	57	54	49	49	51	47	46	47	49	52	46	48	49	46	47	51	56	48	53	52	55	52	50	45	39	34	34	47.7
EL CENTRO 2 SSW	MAX																																
	MIN																																
FAIRMONT	MAX	54	59	59	65	63	67	75	72	55	53	59	57	58	56	60	54	54	58	51	50	53	53	49	52	53	55	52	44	38	46	45	55.5
	MIN	37	38	38	42	41	47	49	45	40	42	42	48	45	44	41	39	40	40	41	45	46	44	38	39	44	47	34	31	28	28	31	40.5
GOLD ROCK RANCH	MAX	73	73	77	73	77	78	80	75	74	74	72	73	71	62	64	65	66	67	68	69	71	68	68	67	71	76	70	61	57	59	61	69.7
	MIN	52	50	53	58	52	58	50	45	44	43	45	43	54	54	52	54	49	47	52	54	57	51	51	44	59	53	52	45	38	37	38	49.5
HAIWEE	MAX	47	43	48	60	63	61	70	76	61	51	52	60	58	53	54	53	53	56	47	51	60	56	50	48	50	60	52	47	41	39	36	53.4
	MIN	24	27	24	32	36	34	33	35	34	25	24	35	41	40	32	31	29	29	31	39	41	39	33	31	32	40	32	24	20	19	16	31.0
HAYFIELD PUMPING PLANT	MAX	71	71	73	75	75	79	79	80	73	61	68	71	71	63	55	62	65	67	66	62	65	69	68	65	67	68	71	62	57	56	57	67.5
	MIN	30	30	49	58	52	37	35	38	50	42	36	36	51	49	51	47	41	38	51	49	54	50	44	48	54	53	45	37	35	24	32	43.4
IMPERIAL	MAX	75	74	80	78	82	80	80	70	67	70	71	70	63	59	63	68	67	67	72	74	75	73	73	70	72	79	70	65	61	61	64	70.7
	MIN	39	38	41	51	49	45	44	43	46	50	42	42	53	52	52	51	47	46	52	56	56	57	57	54	59	58	55	48	45	33	37	48.3
IMPERIAL FAA AP	MAX	73	73	81	78	81	79	78	70	66	69	70	69	60	56	62	70	67	68	71	74	72	73	74	70	71	79	68	65	59	60	61	69.9
	MIN	36	35	40	48	45	42	42	41	43	42	40	40	53	52	51	50	46	44	53	55	55	56	56	54	58	55	50	46	38	30	33	46.1
INDEPENDENCE	MAX		52	52			68	67	72	57	53			61	55	52	53	52			56	61	50	51	47	38	45	51	46	39	37	36	52.1
	MIN		22	27			31	32	32	27	21	22			42	32	30	26			26	37	32	30	30	31	33	32	24	18	14	18	27.9

See Reference Notes Following Station Index

DAILY TEMPERATURES

Station		Day of Month 1	2	3	4	5	6	7	8	9	10	11	12	13	14	15	16	17	18	19	20	21	22	23	24	25	26	27	28	29	30	31	Average
INDIO U S DATE GARDEN	MAX	80	79	78	87	84	84	83	78	71	62	71	71	73	67	58	65	69	73	68	61	63	74	75	71	65	70	77	68	65	64	64	71.5
	MIN	31	32	38	44	44	40	40	37	41	45	42	39	51	53	47	49	50	42	52	51	54	58	48	53	55	56	50	47	45	30	33	45.1
INYOKERN	MAX	58	58	67	69	71	69	77	74	57	58	60	64	76	59	59	58	60	58		61	61	56	55	50	62	60	51	48	47	49	51	60.1
	MIN	30	26	30	34	34	32	31	55	35	25	30	43	46	45	33	33	32	32		23	35	33	37	35	42	48	39	35	27	20	22	34.1
IRON MOUNTAIN	MAX	65	70	67	72	73	76	75	75	71	59	65	69	68	61	56	65	66	68	63	64	71	75	70	64	65	66	74	61	60	52	58	66.6
	MIN	49	43	32	32	33	47	45	44	52	46	44	45	45	50	52	49	50	45	50	53	56	45	47	51	56	54	51	41	41	32	36	45.7
LAKE ARROWHEAD	MAX	58	55	53	56	58	62	61	57	49	51	50	46	46	44	42	46	43	44	41	42	41	40	42	45	49	47	42	29	30	34	33	46.3
	MIN	24	23	30	39	37	36	34	32	33	28	35	36	32	37	37	33	28	30	36	35	40	33	31	35	35	36	29	20	14	12	12	30.7
LANCASTER	MAX	61	60	65	69	70	70	80	58	53	64	69	62	60	64	63	64	61	51	61	64	56	56	57	59	60	58	50	44	48	52	49	59.9
	MIN	27	25	26	33	32	30	32	35	34	32	33	37	46	44	40	35	34	34	44	45	47	41	36	42	53	40	36	30	26	21	25	35.3
LUCERNE VALLEY	MAX	63		69	69	71	70	79	65	55	61	64	64	58	56	61	64	65	66	62	61	60	60	59	54	62	62	56	50	47	51	50	61.1
	MIN	41		29	33	28	27	28	28	27	31	23	29	29	33	31	35	31	31	29	27	25	36	31	46	39	38	23		28	21	27	30.5
MECCA FIRE STATION	MAX	75	76	78	84	79	77	77	72	66	73	71	72	65	59	67	69	73	66	65	68	79	73	73	67	68	79	72	64	65	63	65	71.0
	MIN	30	30	36	45	42	37	37	34	41	46	42	36	53	52	47	48	46	41	54	53	55	57	48	52	55	59	54	41	41	28	29	44.2
MITCHELL CAVERNS	MAX	61	64	63	68	71	71	69	63	58	55	58	58	53	49	53	54	55	53	49	60	55	55	51	44	49	57	53	42	39	44	45	55.5
	MIN	40	42	43	45	50	52	50	52	41	39	39	40	42	40	42	38	38	40	41	43	40	41	38	37	40	42	34	32	23	26	28	39.9
MOJAVE	MAX	58	62	63	67	70	72	73	79	59	50	63	68	65	57	60	60	63	58	51	55	61	61	56	55	55	63	52	47	45	46	48	59.4
	MIN	27	28	30	34	36	35	35	37	38	36	33	38	54	41	42	35	34										35	32	27	20	24	34.1
MOJAVE 2 ESE	MAX	60	59	64	65	68	69	75	65	60	62	65	66	62	60	63	64	60	60	65	60	57	58	56	57	61	57	56	58	51	52	57	61.0
	MIN	31	30	41	38	35	36	37	36	37	35	38	43	41	47	45	42	41	43	46	40	42	41	38	42	48	41	42	42	26	26	28	38.6
MOUNTAIN PASS	MAX	47	52	52	55	56	58	60	61	60	58	60	61	60	59	60	59	55	56	58	59	58	53	45	49	46	45	44	40	37	40	41	53.0
	MIN	28	32	34	36	38	39	38	38	32	34	35	35	32	34	37	34	35	36	36	38	34	37	33	31	30	29	30	17	16	18	19	32.1
MT SAN JACINTO WSP	MAX	52	52	47	45	57	61	63	62	50	44	52	50	47		46	46	39	37	43	39	35	34	41	37	37	38	35	28	33	33	29	43.7
	MIN	20	19	31	33	31	31	30	43	23	28	25	34	31		28	31	24	30	24	30	27	16	27	29	33	26	19	11	8	14	- 2	25.2
NEEDLES FAA AIRPORT	MAX	68	65	71	72	74	75	71	68	58	63	71	70	63	56	66	67	70	61	60	71	71	69	63	63	64	73	65	59	54	56	59	65.7
	MIN	39	37	43	51	49	44	42	52	48	37	42	43	54	50	52	51	48	43	53	56	55	48	48	50	56	54	45	41	35	28	35	46.1
PALMDALE	MAX	61	59	66	70	70	73	78	72	56	64	65	65	60	65	61	60	61	57	62	63	59	55	56	58	59	58	50	46	48	51	48	60.5
	MIN	33	30	32	37	36	38	37	38	37	35	40	40	47	46	39	39	38	36	43	45	49	46	41	42	53	49	37	35	28	27	27	38.7
PALMDALE FAA AIRPORT	MAX	60	60	66	69	69	70	80	59	52	63	68	63	60	63	62	64	60	52	62	61	58	57	57	58	60	58	52	45	46	50	48	59.7
	MIN	27	25	28	32	32	31	32	34	34	33	38	37	45	43	38	36	35	34	42	45	46	43	37	42	53	41	35	32	27	23	25	35.6
PALM SPRINGS	MAX	74	75	84	81	80	80	76	74	69	70	70	70	70	62	60	65	67	67	62	59	69	69	69	64	61	76	69	61	59	59	64	68.9
	MIN	35	40	44	59	49	43	44	45	47	46	45	42	53	48	44	49	40	42	50	53	56	54	45	52	51	57	49	39	31	32	34	45.7
PARKER RESERVOIR	MAX	65	69	66	73	72	74	74	76	73	59	65	70	74	65	56	64	66	70	67	63	71	69	69	65	61	64	73	65	58	53	58	66.7
	MIN	42	42	42	49	50	46	45	47	50	44	45	47	49	53	53	53	53	47	48	53	55	48	48	51	53	56	52	43	42	36	37	47.7
RANDSBURG	MAX	61	57	64	66	69	66	72	70	68	54	61	61	55	52	54	57	55	51	53	58	53	48	46	50	56	53	46	40	40	43	44	55.6
	MIN	39	37	44	46	47	46	47	36	34	34	38	41	45	43	38	36	37	38	40	43	46	40	36	36	47	41	33	30	26	24	26	38.5
SQUIRREL INN 2	MAX	60	54	53	52	61	66	65	58	48	51	50	48	45	45	46	45	46	49	38	45	43	40	40	43	45	46	44	38	36	34	38	47.5
	MIN	39	40	41	41	42	51	52	45	35	35	40	39	36	35	36	35	34	35	33	34	37	32	30	34	36	40	25	15	11	19	18	34.7
THERMAL FAA AIRPORT	MAX	77	75	80	82	81	80	76	70	64	72	70	71	66	60	62	69	72	65	65	65	78	73	71	66	70	80	68	64	61	63	65	70.4
	MIN	32	32	39	49	45	39	39	37	42	42	43	38	53	50	45	49	48	41	53	53	54	54	51	53	55	56	49	46	33	29	36	44.7
TRONA	MAX	53	55	63	65	65	67	70	69	61	60	70	68	64	64	65	61	62	56	61	68	62	63	55	56	65	68	59	51	48	50	52	61.2
	MIN	30	22	26	32	32	30	29	39	39	26	32	40	46	46	40	38	35	34	37	44	47	40	38	38	38	52	37	33	26	23	25	35.3
TWENTYNINE PALMS	MAX																																
	MIN																																
VALYERMO RANGER STA	MAX				67	68	72	82	79		59		65	56	59			57	55	58		56	56					49	47	40			
	MIN				54	34	33	37	35			31	32	43	42				29	33		50	50					35	35	20			
VICTORVILLE PUMP PLANT	MAX	57	61	62	68	69	70	71	80	60	55	62	66	63	60	58	61	62	59	58	56	60	59	66	58	58	62	57	49	46	46	51	60.3
	MIN	29	25	30	34	33	32	36	45	37	32	35	35	37	45	41	36	33	33	37	46	50	45	37	41	46	50	37	30	26	22	25	36.1
WHITE MOUNTAIN 1	MAX	40	41	41	42	49	54	53	47	35	32	32	35	36	35	32	28	28	34	30	32	31	28	19	26	27	28	29	17	10	9	17	32.2
	MIN	19	15	17	17	22	22	30	25	9	9	8	23	25	15	15	18	4	12	3	22	22	14	- 1	0	1	0	- 1	-12	- 6	- 6	-17	10.5
WHITE MOUNTAIN 2	MAX	25	25	29	38	41	44	40	30	24	23	22	23	28	24	22	14	15	19	24	20	20	16	7	14	20	20	18	16	7	1	8	21.8
	MIN	20	19	23	25	28	31	28	15	12	10	13	13	17	14	9	10	8	10	17	14	15	3	- 5	5	10	9	- 3	-10	-16	- 7	-10	10.5
WILDROSE RANGER STA	MAX	62	57	62	66	60	64	57	53	47	45	51	55	54	50	47	45	47	45	50	55	53	50	46	47	56	55	49	40	35	37	40	51.0
	MIN	35	32	36	47	40	41	38	42	34	25	32	37	47	42	36	35	31	33	38	44	44	41	27	32	42	46	30	25	21	21	26	35.5

EVAPORATION AND WIND

CALIFORNIA
JANUARY 1969

Station		Day Of Month 1	2	3	4	5	6	7	8	9	10	11	12	13	14	15	16	17	18	19	20	21	22	23	24	25	26	27	28	29	30	31	Total or Avg.
* * * NORTH COAST DRAINAGE 01																																	
DUTTONS LANDING	EVAP	*	.06	.02	*	*	.08	.02	.01	.09	.01	*	*	.01	.05	.07	.04	.01	*	*	.05	.05	.09	.01	.02	*	*	.10	.02	.07	.07	.05	1.00
	WIND	*	130	56	*	*	206	76	30	50	31	*	*	206	62	80	32	19	*	*	341	124	161	55	63	*	*	298	66	108	73	27	2294
	MAX	-	52	50	-	-	53	47	45	54	42	-	-	52	54	54	58	52	-	-	59	57	60	51	44	-	-	53	51	49	48	49	51.5
	MIN	-	38	41	-	-	42	40	41	37	35	-	-	35	42	36	35	48	-	-	37	54	42	38	33	-	-	40	40	32	38	37	39.1
FERNDALE 2 NW	EVAP	.01	.01	.01	.02	.03	.03	.02	.03	.01	.01	.00	-	.03	.06	.00	.01	.02	.01	.00	.00	.04	.01	.02	.03	.00	.02	.00	.00	.01	.02	.00	.488
	WIND	11	17	15	23	20	28	18	39	35	58	63	93	67	29	25	20	33	30	28	11	32	34	39	39	25	117	43	42	59	41	48	1188
	MAX	51	54	58	57	58	58	57	59	47	46	50	54	54	52	50	51	50	48	51	50	46	45	45	51	55	55	45	43	41	46	46	50.7
	MIN	44	45	45	42	44	46	48	37	46	39	43	43	42	42	39	37	36	37	42	44	41	35	35	35	42	41	35	34	34	36	36	40.2
KNIGHTS VALLEY	EVAP	.07	.05	.06	.04	.03	.03	.02	.02	.02	.02	.07	-	-	.05	.02	.02	.03	-	-	-	-	-	.01	*	.05	.04	.00	.03	.01	-	-	-
	WIND	-	4	16	15	21	20	21	43	9	15	36	112	12	21	33	5	7	77	64	74	33	26	59	23	56	56	106	24	60	28	-	11508
	MAX	52	54	53	53	51	55	52	48	48	47	54	52	53	53	52	52	53	54	55	58	57	54	45	44	57	54	50	50	50	50	50	51.9
	MIN	39	39	39	40	44	42	42	40	38	35	41	45	49	39	37	39	38	44	54	54	52	41	36	37	44	45	39	38	35	37	35	41.2
LAKE PILLSBURY NO 2	EVAP	.02	.01	.02	.02	.01	.01	.01	.05	.03	.01	.00	.00	.01	.03	.01	.01	.03	.00	.01	.02	.02	.00	.00	.00	.01	.01	.00	.01	.00	.00	.00	.36
	WIND	2	2	3	2	3	3	11	13	5	8	2	6	15	11	9	9	6	1	7	17	12	7	2	1	5	57	8	13	5	4	8	257
	MAX	44	46	48	48	50	50	48	46	45	47	45	44	51	49	49	49	49	49	49	51	50	45	39	40	49	50	40	46	41	41	41	46.4
	MIN	34	34	36	37	37	36	35	36	34	35	37	37	44	38	37	36	36	37	37	48	44	38	34	35	38	36	34	34	33	32	32	36.5
* * * SACRAMENTO DRAINAGE 02																																	
BERRYESSA LAKE	EVAP	.04	.02	.02	.03	.02	.03	.01	.07	.07	.02	.01	.00	.02	.00	.02	.02	.07	.03	.04	.00	.00	.04	.09	.04	.00	.10	.01	.00	.08	.06	.06	1.03
	WIND	41	30	22	21	49	41	42	57	83	35	47	127	112	69	74	40	34	36	79	120	160	120	67	63	31	175	87	58	75	83	41	2119
	MAX	50	50	52	53	52	52	50	47	50	44	45	47	50	52	47	51	52	52	50	63	57	58	48	41	43	54	52	48	50	45	48	50.1
	MIN	38	41	42	40	40	41	41	38	36	35	36	41	47	40	37	36	38	38	41	50	52	38	37	36	38	43	38	37	36	34	36	39.4
BRANNAN ISLAND	EVAP	.04	.02	.02	.02	.02	.01	.02	.02	.03	*	.03	.05	.06	.03	.04	.05	.04	.00	.00	.00	.00	.08	.03	.02	.05	.15	.06	.10	.04	.07	.03	1.13
	WIND	*	*	35	15	15	14	16	140	45	5	*	*	151	89	100	26	4	30	95	75	103	145	49	112	46	155	66	77	108	87	32	1835
CHICO EXPERIMENT STA (A)	EVAP	*	.01	.02	*	*	.03	*	.03	.02	.00	-	-	-	.03	.07	.05	.01	-	-	-	.04	*	.12	.05	-	-	-	.05	.04	*	.02	-
	WIND	*	17	8	*	*	25	18	55	19	25	*	*	280	63	22	59	6	*	*	244	142	80	31	5	*	*	323	77	59	92	21	1671
DAVIS 2 WSW	EVAP	.02	.01	.02	.01	.02	.00	.01	.08	.08	.01	.01	.00	.01	.17	.06	.05	.04	.03	.04	.04	.10	.14	.04	.06	.01	.08	.10	.03	.10	.06	.03	1.46
	WIND	22	5	6	19	25	21	14	157	128	7	35	177	224	123	58	26	41	44	174	258	237	233	81	178	96	240	154	168	78	175	44	3248
	MAX	50	47	52	49	45	46	45	42	49	43	42	45	49	51	58	56	55	56	52	59	58	62	49	40	42	57	53	50	51	47	49	50.0
	MIN	38	38	41	43	42	42	40	35	35	34	35	39	45	39	37	38	38	41	41	52	54	38	37	36	36	41	38	38	35	38	35	39.3
FOLSOM DAM	EVAP	.00	.00	.04	.00	.02	.00	.00	.01	.06	.00	.00	.00	.00	.00	.07	.05	.03	.04	.00	.00	.00	.00	.00	.00	.00	.00	.00	.00	.00	.07	-	.408
	WIND	0	0	0	0	0	0	0	3	3	4	*	72	83	13	1	0	3	2	69	69	81	41	13	1	0	105	88	107	54	153	45	1018
LAKESHORE	EVAP	-	-	-	.04	.06	.03	*	.01	-	-	-	-	-	.02	.02	.02	.04	-	-	-	-	-	-	-	-	-	.01	.04	-	-	-	-
	WIND	16	29	22	36	26	24	19	46	34	29	16	44	35	17	26	29	25	18	28	58	29	13	30	18	34	65	47	30	5	29	9	886
MONTICELLO DAM	EVAP	.02	.02	.04	.01	.04	.03	.03	.05	.04	.02	.02	.00	.00	.02	.03	.04	.03	.03	.00	.00	.00	.00	.05	.00	.00	.00	.02	.00	.00	.00	.03	.57
	WIND	10	4	5	3	4	3	2	17	*	5	5	28	53	11	19	3	1	15	15	40	56	47	10	*	12	54	28	12	20	10	3	512
	MAX	52	50	49	55	54	56	52	51	50	45	51	52	51	49	51	52	51	51	52	55	56	59	48	46	57	54	54	48	52	52	51	51.8
	MIN	39	40	39	41	42	43	41	38	33	33	34	40	49	41	33	40	39	41	41	47	52	38	35	32	38	43	38	38	33	34	37	39.1
PLACERVILLE IFG	EVAP	*	.10	.10	*	*	.17	.10	-	.07	.00	-	-	-	.04	.04	.04	.02	-	-	-	-	.11	*	.09	-	-	-	-	-	-	-	-
	WIND	*	50	34	*	*	76	30	27	18	7	*	*	170	38	27	10	14	*	*	256	118	87	22	38	*	*	260	42	12	46	45	1427
SHASTA DAM	EVAP	.03	.03	.04	.06	.04	.04	.03	.05	.08	.07	.00	-	-	.02	.02	.01	.05	.06	.00	-	-	.05	*	.07	.00	.16	.07	.03	.02	-	.00	1.238
	WIND	38	59	41	68	15	21	12	45	90	39	18	31	78	25	45	42	46	45	74	50	115	52	61	103	35	74	90	58	29	35	32	1566
TURNTABLE CREEK	EVAP	-	-	-	*	*	.12	.02	.01	.02	.08	-	-	-	.00	.01	.04	.03	-	-	-	-	.03	*	.06	*	*	.12	.00	*	.03	.03	-
	WIND	*	*	-	*	*	14	4	23	79	8	*	*	99	18	3	18	24	*	*	104	57	19	34	74	*	*	87	29	24	18	22	832
WHISKEYTOWN RES	EVAP	-	-	-	.03	.01	.05	.02	.01	.00	.04	-	-	-	.01	.04	.02	.01	.02	.01	-	-	.02	*	.04	.01	.02	.05	.00	.01	.00	.01	-
	WIND	*	60	38	35	28	25	17	19	25	40	35	27	71	20	40	32	15	24	5	28	72	43	22	12	16	67	48	21	27	*	46	958
* * * CENTRAL COAST DRAINAGE 04																																	
BURLINGAME	EVAP	*	.05	.02	.09	.02	.00	.04	.05	.03	.06	.02	.03	.02	*	.02	.05	.05	.00	.00	.00	.00	.00	.00	.00	.00	.05	.00	.03	.00	.00	-	.658
	WIND	14	16	17	17	24	33	30	73	15	19	23	58	80	44	24	18	16	11	55	61	48	41	38	77	28	61	15	57	51	32	36	1132
	MAX	53	54	53	52	54	53	51	53	52	50	50	53	53	52	50	51	51	52	62	62	61	60	52	46	59	61	56	53	47	57	59	53.9
	MIN	43	42	40	41	45	43	44	43	39	38	45	49	51	42	42	44	43	40	47	56	54	45	40	42	46	49	43	41	37	39	39	43.6
NACIMIENTO DAM	EVAP	.02	.04	.03	.04	.04	.06	.04	.04	.04	.03	.03	.03	.01	.00	*	.08	*	.07	-	.03	-	.21	.07	.00	.01	.08	.08	.09	-	-	-	1.408
NEWARK (C)	EVAP	*	.04	.04	*	*	.09	.04	.01	.10	.01	.03	.04	.06	.08	.07	.05	.02	.05	.04	.02	.02	.11	.07	.02	.06	.08	.09	.05	.04	.04	.06	1.43
	WIND	*	153	60	*	*	290	92	70	82	44	138	141	260	101	80	57	53	167	187	176	208	225	86	217	86	212	132	126	163	160	90	3856
* * * SAN JOAQUIN DRAINAGE 05																																	
ANTIOCH PUMPING PL 3	EVAP	.00	.02	.03	.03	.00	.00	.00	.01	.11	.00	.08	.00	.00	.00	.08	.06	.03	.02	.00	.00	.00	.12	.06	.03	.05	.13	.06	.06	-	.15	.05	1.228
CAMP PARDEE (B)	EVAP	.04	.01	.00	.00	.01	.01	.01	.01	.02	.00	.01	.01	.01	.00	.03	.03	.03	.00	.01	.00	.00	.01	.04	.03	.00	.02	.02	.03	.01	.01	.01	.42
	WIND	10	7	8	6	7	7	7	14	10	11	19	17	42	30	9	9	9	11	49	53	56	43	12	14	14	49	22	23	30	32	12	642
FRIANT GOVERNMENT CAMP (E)	EVAP	.05	.00	.00	.02	.02	.00	.00	.00	.00	.01	.04	.01	.06	.09	.02	.05	.02	.02	.00	.12	.08	.09	.07	.00	.09	.09	.09	.05	.04	.11	.02	1.26
	WIND	12	11	16	18	18	15	11	22	13	11	19	25	46	63	23	25	15	20	127	125	119	110	28	40	101	162	31	32	64	36	25	1383
	MAX	52	44	42	42	42	41	42	42	41	43	45	44	50	50	51	53	46	50	51	53	57	56	53	45	53	59	60	55	42	48	46	48.3
	MIN	41	39	39	38	39	38	38	39	38	38	37	37	41	47	41	40	36	36	41	51	52	47	37	37	44	50	43	40	33	32	34	40.1
KETTLEMAN CITY	EVAP	.01	.02	.00	.02	.01	.00	.02	.03	.02	.01	.01	.04	.05	.02	.02	.03	.02	.01	.01	.01	.12	.07	.02	.03	.03	.18	.10	.08	.05	.05	.04	1.13
	WIND	24	26	21	19	25	30	26	24	49	12	25	45	73	24	54	43	16	18	97	67	115	152	28	58	64	235	40	47	80	-	-	16438
KNIGHTS FERRY 2 SE	EVAP	.02	.01	.02	.02	.00	.00	.00	-	-	-	-	-	-	-	-	-	-	-	-	-	-	-	-	-	-	-	-	-	-	-	-	-
	WIND	0	5	*	*	*	5	4	*	*	*	*	*	16	*	138	*	*	*	*	82	*	180	10	*	*	100	*	*	*	128	-	6908
LITTLE PANOCHE DET DAM	EVAP	.06	.02	.02	.02	.04	.03	.04	.04	.05	.01	.04	.04	.07	.10	.05	.04	.02	.05	.00	.01	.11	.12	.05	.04	.02	.13	.07	.07	.11	.08	.08	1.63
	WIND	43	28	30	30	20	20	30	67	89	53	56	57	133	107	57	61	53	35	144	144	171	169	73	59	55	232	170	64	149	45	57	2501
	MAX	52	48	46	46	47	45	45	44	50	43	45	45	50	52	55	54	55	48	52	57	62	60	50	42	51	65	55	53	44	50	47	50.3
	MIN	41	40	40	40	40	40	39	37	35	32	33	33	42	46	41	39	35	37	41	50	52	44	36	36	41	48	41	38	33	35	36	39.4
LODI	EVAP	.02	.01	.01	.03	.01	.00	-	.01	.02	.10	.03	.01	-	.05	.03	.03	.03	.00	-	.02	.07	.07	.01	.04	.02	-	.05	.07	.05	.08	.02	1.028
	WIND	18	26	21	32	18	26	24	44	63	29	68	64	139	63	21	11	15	107	107	130	128	83	32	46	65	119	42	48	76	85	26	1776
	MAX	44	43	43	42	40	41	40	40	40	45	46	46	49	54	51	50	43	47	55	53	58	56	40	41	58	51	51	44	45	43	48	46.7
	MIN	40	40	40	40	40	39	38	35	35	35	45	38	46	42	37	40	37	38	40	52	53	40	37	38	41	46	39	39	34	35	35	39.8

See Reference Notes Following Station Index

EVAPORATION AND WIND

Day Of Month

Station		1	2	3	4	5	6	7	8	9	10	11	12	13	14	15	16	17	18	19	20	21	22	23	24	25	26	27	28	29	30	31	Total or Avg.
* * * SAN JOAQUIN DRAINAGE 05																																	
LOS BANOS DET RESV	EVAP	.02	.02	.02	.04	.04	.04	.03	.05	.05	.02	.05	.05	.11	.06	.06	.04	.02	.05	.02	.03	.31	.13	.06	.09	.01	.25	.09	.11	.07	.06	.07	2.07
	WIND	60	42	36	44	40	36	37	71	149	102	115	80	150	124	112	92	104	63	194	151	139	368	104	79	66	321	290	206	293	92	89	3849
	MAX	50	49	47	48	46	46	45	45	48	43	47	52	52	51	54	54	56	48	52	58	63	58	53	45	52	62	55	55	44	49	40	50.5
	MIN	43	42	42	42	42	40	40	38	37	32	34	45	35	47	39	39	38	37	42	52	52	43	38	38	42	46	41	38	34	34	37	40.3
MANTECA	EVAP	.02	.02	.02	.02	.01	.01	.01	.01	.03	.02	.02	.02	.06	.05	.07	.05	.03	.03	.04	.01	.03	.08	.05	.04	.00	.02	.07	.05	.05	.07	.04	1.05
	WIND	12	21	19	10	11	22	10	36	28	11	84	61	185	116	48	12	4	10	260	245	282	105	46	26	33	234	52	36	64	145	47	2275
	MAX	52	47	45	44	43	42	41	41	48	44	47	43	48	50	57	53	49	45	54	58	57	60	52	46	48	62	56	53	48	48	48	49.3
	MIN	42	42	41	41	40	39	39	38	37	35	35	39	43	45	38	38	38	43	45	52	52	45	40	39	42	47	41	41	35	35	37	40.8
SALT SPRINGS PWR H (D)	EVAP	.05	.06	.03	.04	.08	.02	.16	.08	.08	.04	.03	.03	-	.01	.05	.05	.06	.00	-	-	-	-	.00	.00	.00	-	.00	-	-	-	-	-
SAN LUIS DAM	EVAP	.03	.01	.02	.04	.01	.00	.01	.01	.08	.03	.06	.01	.01	.00	.05	.06	.01	.03	.00	.05	.00	.13	.05	.01	.00	.00	.09	.08	.06	.06	.03	1.03
	WIND	25	34	31	34	28	38	26	36	52	32	41	41	111	52	68	26	35	19	84	140	126	202	45	42	20	152	133	103	145	58	42	2021
	MAX	50	48	47	47	45	45	45	40	52	46	48	45	50	50	57	55	47	46	49	60	62	59	52	44	50	61	55	54	46	51	51	50.2
	MIN	43	42	41	41	40	39	40	38	31	35	35	40	42	47	42	38	36	36	41	49	52	45	37	37	41	47	39	38	34	34	34	39.8
TRACY PUMPING PLANT	EVAP	.01	.02	.02	.01	.00	.01	.00	.00	.05	.00	.11	.01	.00	.03	.07	.04	.02	.04	-	-	.06	.12	.09	-	.01	.13	.13	.08	.08	.05	.06	1.388
	WIND	0	1	1	3	4	3	15	61	0	6	23	16	98	63	27	1	1	36	58	38	72	47	23	20	29	98	31	48	51	12	1	887
* * * SOUTH COAST DRAINAGE 06																																	
BEAUMONT PUMPING PLANT	EVAP	.14	.10	.14	.14	.14	.16	.16	.21	.08	.10	.12	.08	.04	-	-	.10	.10	.08	-	-	-	-	-	-	-	-	-	-	-	-	-	-
	WIND	25	32	29	17	40	32	21	11	6	13	3	16	6	4	3	9	12	8	3	15	12	12	24	*	*	9	47	19	9	15	7	459
	MAX	54	57	57	60	61	61	61	62	58	58	52	55	53	50	53	56	56	57	51	47	49	54	53	53	53	52	53	54	53	53	53	54.8
	MIN	37	38	39	38	43	43	43	39	38	38	38	38	37	47	47	40	40	38	37	45	45	45	40	41	40	41	40	38	34	34	34	39.8
CACHUMA DAM	EVAP	.10	.10	.08	.09	.09	.09	.08	.10	.06	.05	.04	.05	.10	.15	.03	.06	.05	.05	.23	.11	.15	.02	.07	.15	-	.09	.08	.05	.05	.05	.00	2.508
	WIND	38	49	40	25	39	33	27	23	28	20	23	19	114	104	44	21	22	20	149	83	123	51	35	116	90	55	31	46	38	44	39	1589
	MAX	60	63	59	60	65	67	67	64	60	51	58	57	54	53	57	62	60	60	53	58	59	61	58	53	58	61	60	53	54	-	-	58.8
	MIN	41	42	41	41	40	47	47	46	42	40	40	43	43	49	49	45	40	46	48	51	53	51	44	44	50	50	41	38	35	-	-	44.4
CHULA VISTA	EVAP	.17	.11	.11	.12	-	.26	.11	.09	.09	.07	-	-	.25	.02	-	.09	.08	-	.15	.09	.05	.04	.09	.09	.02	.01	.14	.15	.15	.12	.11	3.318
	WIND	52	38	39	36	*	73	36	75	60	51	*	*	189	110	100	72	56	*	119	92	185	128	94	69	174	212	150	98	131	59	68	2566
	MAX	69	69	68	70	-	73	72	67	65	60	-	-	66	63	63	69	63	-	65	69	67	71	68	69	64	64	73	67	64	63	61	66.7
	MIN	45	44	44	45	-	50	49	50	54	52	-	-	47	56	59	54	51	-	51	55	56	54	54	45	56	57	53	50	44	39	39	50.1
RIVERSIDE EXP STA	EVAP	.39	.32	.34	1.44	.93	.31	.38	.31	.29	.10	.28	.40	.20	.27	.27	.22	.30	.22	.69	1.08	1.43	.94	.42	.42	1.15	.60	.67	.57	.51	.25	.53	16.23
	WIND	12	12	12	34	27	15	20	12	7	3	12	6	7	4	4	8	5	2	4	7	14	2	10	5	-	-	4	[illegible]	5	4	8	2928
	MAX	67	65	68	70	71	70	67	51	51	60	62	59	55	61	66	64	59	58	56	62	65	59	60	58	59	62	60	53	58	58	58	61.0
	MIN	45	40	45	44	49	48	48	49	43	46	45	42	51	52	56	51	51	47	49	51	56	51	47	51	51	54	44	43	38	38	40	47.3
TWITCHELL DAM	EVAP	.14	.12	*	.13	.15	.15	.10	.10	.09	*	.15	.13	.02	-	.04	.03	.04	.04	-	.00	.07	-	.02	*	.01	.06	.10	.01	.04	.04	.10	2.088
	WIND	67	60	*	133	76	66	76	109	59	*	84	58	54	49	40	36	50	58	74	62	109	41	36	71	76	79	36	28	56	37	97	1877
	MAX	68	67	-	69	68	68	65	59	53	-	57	55	66	58	61	60	58	59	58	62	60	58	55	56	60	60	62	56	55	54	55	60.1
	MIN	41	40	-	44	42	43	40	45	41	-	39	47	48	53	44	44	42	44	51	55	56	51	41	49	55	54	42	41	36	37	37	44.9
* * * SOUTHEAST DESERT BASINS 07																																	
DEATH VALLEY	EVAP	.03	.04	.05	.11	.08	.10	.10	.15	.20	.12	.15	.15	.08	.00	.00	.03	.13	.08	.05	.26	.33	.22	.30	.15	.00	.21	.28	.30	.12	.10	.15	4.07
	WIND	5	6	8	14	7	7	13	63	63	18	28	10	15	39	13	13	17	23	39	137	230	80	85	54	57	165	86	84	84	29	29	1521
	MAX	56	50	56	60	63	64	63	61	60	55	55	64	63	63	70	71	68	67	61	66	73	72	73	60	63	71	72	75	61	59	61	63.7
	MIN	41	37	44	41	43	44	45	45	45	38	40	40	45	55	55	53	50	48	52	54	60	51	45	49	49	55	46	43	38	38	39	46.1
INDIO U S DATE GARDEN	EVAP	.08	.07	.06	.11	.10	.08	.08	.08	.05	.06	.07	.06	.05	.01	.05	.04	.08	.06	.05	.03	.00	.16	.15	.08	.05	.07	.25	.15	.12	.11	.10	2.51
	WIND	7	5	5	7	15	4	5	4	15	13	13	5	2	6	2	4	12	13	5	10	11	77	33	11	16	29	91	31	51	17	24	543
	MAX	62	63	63	67	70	69	69	68	60	55	66	65	61	61	58	63	69	70	69	60	61	70	73	69	65	63	73	70	62	65	64	65.3
	MIN	41	42	42	45	50	48	48	46	47	47	49	47	48	54	51	51	52	50	50	55	57	42	52	53	55	56	50	47	42	40	40	48.6

(A) PAN PAINTED INSIDE AND OUTSIDE WITH ALUMINUM PAINT.
(B) PAN IS OF COPPER, AND PAINTED INSIDE AND OUTSIDE WITH ALUMINUM PAINT.
(C) PAN PAINTED OUTSIDE WITH GRAY ENAMEL.
(D) PAN IS OF STEEL PLATE, PAINTED WITH ALUMINUM INSIDE AND OUTSIDE.
(E) PAN SCREEN COVERED.

See Reference Notes Following Station Index

SNOWFALL AND SNOW ON GROUND

CALIFORNIA
JANUARY 1969

Day of month

Station		1	2	3	4	5	6	7	8	9	10	11	12	13	14	15	16	17	18	19	20	21	22	23	24	25	26	27	28	29	30	31
* * * NORTH COAST DRAINAGE 01																																
BIG BAR RANGER STATION	SNOWFALL																						.5					1.0	4.5	*	12.0	
	SN ON GND																						1					1	6	-	15	-
COVELO	SNOWFALL															-												-	-		-	
	SN ON GND															-												4	2		8	
FOREST GLEN	SNOWFALL																										2.0	6.0	5.0		1.0	
	SN ON GND	-	22	21	21	20	20	20	20	20	20	19	18	15	14	14	14	14	12	12	12	10	10	10	10	10	12	18	23	23	24	21
HAPPY CAMP RANGER STA	SNOWFALL												3.0	T		.5				4.0		1.0	4.0			10.0	.5	20.0	7.0	1.0	18.0	.3
	SN ON GND	11	10	8	7	5	4	4	4	4	3	2	4	3						4			4			10	4	26	28	28	40	27
TULELAKE	SNOWFALL							.3												4.0			1.0	1.0		2.0	5.0	T	1.0			
	SN ON GND	1	T	T	T	T	T	T	T	T	T	T	T							4	4	3	4	5	5	2	5	2	3	3	3	T
YREKA	SNOWFALL								T			.9	T		T	T				3.1	T	T		1.8		6.2	3.7	6.8	.9	T	6.2	T
	SN ON GND	4	4	2	1	T	T		T	T	T	T			T	T				2	T	T		1	1	6	5	7	6	6	11	9
* * * SACRAMENTO DRAINAGE 02																																
ALTURAS RANGER STATION	SNOWFALL								.5											2.0			1.0	.5			7.0	7.0			.8	
	SN ON GND	-	-	-	-	-	-	-	-	-	-	-	-	-	-	-	-	-	-	-	-	-	-	-	-	-	-	-	-	-	-	-
BLUE CANYON WB AIRPORT	SNOWFALL							.3	.1			22.6	2.7						.4			8.5	6.6	.8	6.0	2.9	6.2	7.2	5.6	2.2	1.7	T
	SN ON GND	38	38	37	35	33	31	31	30	29	27	28	46	44	36	36	35	34	34	31	23	18	24	30	33	28	20	31	38	41	44	45
	WTR EQUIV	10.6	10.4	10.3	10.3	10.1	10.1	10.1	10.1	10.1	9.8	10.3	13.4	14.5	14.9	14.9	14.4	14.1	14.1	14.9	11.3	10.5	11.2	11.6	11.9	13.3	10.4	12.2	12.4	12.8	13.1	13.2
CANYON DAM	SNOWFALL											10.0	10.0						1.0	6.0			6.0	4.0	3.0	6.0	5.0		10.0	1.0	4.0	
	SN ON GND	-	36	35	34	34	34	33	33	33	33	42	48	45	44	43	42	-	42	41	38	-	40	44	45	45	44	-	54	55	56	55
CHESTER	SNOWFALL											11.5	4.0	16.0					2.0	3.0		5.0	2.0	T	5.0	3.0	2.5	5.5	3.5	1.0	3.3	
	SN ON GND	39	38	37	36	36	36	34	33	33	33	44	46	56	54	52	50	50	52	51	46	46	47	47	50	50	46	50	51	50	52	51
DE SABLA	SNOWFALL											4.5												1.0					1.0		11.0	
	SN ON GND											5	2											1					1	1	11	11
JESS VALLEY	SNOWFALL								2.0							T	T				2.0	2.5	3.0	1.0	T		1.0	1.0	3.0		.5	
	SN ON GND	7	6	5	4	4	3	3	5	5	5	5	4	2	2	2	2	2	2	1	1	3	6	6	6	4	4	4	7	7	6	6
MANZANITA LAKE	SNOWFALL								1.5			3.0	8.0	6.0		T	T			2.0		8.5	11.0	5.0	T	1.0	.5	2.0	4.5	3.0	6.0	2.5
	SN ON GND	40	38	36	35	33	32	31	32	31	31	33	41	44	42	42	41	41	41	43	40	46	54	57	56	53	48	50	54	56	58	58
MC CLOUD	SNOWFALL										T	16.0	3.0			1.0	1.0			5.0				2.0				2.0	2.0		12.0	
	SN ON GND	32	30	28	25	23	20	17	16	16	16	32	35	32	30	30	31	31	30	35	32	28	27	29	29	28	25	27	29	28	40	38
MINERAL	SNOWFALL											5.0	10.0	3.0		T				4.0		2.0	3.5	2.5	2.0	1.0	T	2.0	5.0	1.7	6.0	.5
	SN ON GND	50	50	50	44	43	43	42	42	42	41	45	53	54	52	52	51	50	49	48	46	46	47	49	50	47	45	47	52	53	57	56
MOUNT SHASTA WB CITY	SNOWFALL							.8			.9	18.6	11.0		T	.2			4.5	1.0		T	1.1		.4	2.8	2.2	2.4	.7	6.5	.8	T
	SN ON GND	25	22	19	15	13	12	12	13	13	13	20	29	24	24	22	20	20	20	24	19	17	16	16	15	17	13	14	14	14	20	20
	WTR EQUIV	3.8	3.6	3.4	-	-	2.6	2.5	2.6	2.6	2.6	3.0	5.0	8.9	8.9	8.8	8.8	8.8	-	-	7.9	8.0	8.0	-	7.9	-	6.8	5.9	5.9	5.9	6.4	6.4
PLACERVILLE	SNOWFALL																												-	-	-	
	SN ON GND																												4	2	2	
QUINCY	SNOWFALL											3.5											T	3.0	4.0		1.0	3.0	3.0	2.0	5.0	
	SN ON GND	9	9	8	8	7	7	7	6	6	6	10	7	5	4	3	3	T	T	T			T	3	7	5	2	5	7	8	13	10
SHASTA DAM	SNOWFALL											4.0																			9.5	
	SN ON GND											4																			9	6
SIERRA CITY	SNOWFALL	-	-	-	-	-	-	-	-	-	-	-	-	-	-	-	-	-	-	-	-	-	-	-	-	-	-	-	-	-	-	-
	SN ON GND	22	21	20	18	17	16	15	14	14	14	20	18	16	11	11	11	11	11	10	4		1	6	9	6	2	10	20	24	32	24
SIERRAVILLE RANGER STA	SNOWFALL								.5			1.0											2.0	2.0	6.0	7.0	.5	.5	8.5	8.0	1.0	
	SN ON GND	4	4	4	3	3	3	1	1	1	1	2	1										2	3	8	11	3	3	8	12	8	7
SODA SPRINGS 1 E	SNOWFALL								1.1					27.5	17.5					6.0	11.0	21.0	16.0	11.5	6.0	18.0	31.0	21.0	11.5	15.5		
	SN ON GND	-	62	61	-	-	55	54	54	53	53	-	-	77	89	83	81	79	-	82	82	101	109	112	114	125	130	142	141	148	141	140
STRAWBERRY VALLEY	SNOWFALL											13.0							T				4.0	1.0	2.0		1.5	3.5	6.5	.5	7.0	
	SN ON GND	16	15	14	13	11	10	10	9	9	9	25	22	12	8	8	7	6	6				4	4	5		1	5	11	10	16	15
* * * NORTHEAST INTERIOR BASINS 03																																
BOCA	SNOWFALL								T			T											11.0	3.0	5.0	6.0	2.0	8.0	7.0	3.0	1.0	
	SN ON GND	20	19	19	18	18	17	17	16	16	16	16	16	14	13	13	12	12	11	10	9	9	20	21	23	26	24	27	33	33	33	33
BRIDGEPORT	SNOWFALL																			1.0	T	8.2	1.0		6.0	.8	2.1		2.0		T	
	SN ON GND	8	8	8	7	7	7	6	6	6	6	5	4	4	3	3	3	3	2	3	3	11	11	11	17	16	17	17	18	17	17	16
DOYLE 5 SSE	SNOWFALL								T			.2							T			T	T	3.5	3.6		1.6	T	4.2	2.6	T	
	SN ON GND	T	T	T	T	T	T	T	T	T									T				T	1	4	T	2	T	4	3	2	2
FORT BIDWELL	SNOWFALL		T						1.0											6.0			4.0	T		T	2.0	2.0	6.0	T	1.0	T
	SN ON GND		T						T	T	T	T								T	T	T	4	2	2	T	2	3	6	6	6	4
MONO LAKE	SNOWFALL																			15.0		12.0			9.0	6.0	6.0	8.0				
	SN ON GND	10	10	9	8	8	7	6	5	5	5	3	3	2						11	8	20	20	18	27	32	35	40	39	37	34	31
SQUAW VALLEY	SNOWFALL											1.0	9.0	1.0	2.0					T	T		4.0	15.0	8.0	4.0	6.0	4.0	15.0	17.0	12.0	
	SN ON GND	49	47	46	44	42	40	38	37	37	36	38	50	46	45	44	43	43	43	42	41	40	44	59	67	69	65	67	87	84	90	90
SUSANVILLE AIRPORT	SNOWFALL	-	-	-	-	-	-	-	-	-	-	-	-	-	-	-	-	-	-	-	-	-	-	-	-	-	-	-	-	-	-	-
	SN ON GND	3	2	2	2	2	1	1											2	2			2	2	5	7	3	2	2	8	8	6
TAHOE CITY	SNOWFALL								.5			1.0	1.5		2.0					T		8.0	20.0	4.0	3.0	T	1.0	15.0	10.0	10.0	8.0	
	SN ON GND	25	23	21	20	19	17	17	17	17	16	17	16	14	14	14	14	14	14	14	13	22	42	44	44	39	35	45	52	58	60	54
WOODFORDS	SNOWFALL																					2.0	3.0		5.0	5.0	3.0	2.0	8.0	1.0	1.0	
	SN ON GND	2	2	1	-	T	T	T														1	4	3	7	4	6	6	12	10	8	7
* * * CENTRAL COAST DRAINAGE 04																																
MOUNT HAMILTON	SNOWFALL																						T						9.0		3.0	
	SN ON GND																												-	-	-	-

See Reference Notes Following Station Index

SNOWFALL AND SNOW ON GROUND

Station		Day of month 1	2	3	4	5	6	7	8	9	10	11	12	13	14	15	16	17	18	19	20	21	22	23	24	25	26	27	28	29	30	31
* * * SAN JOAQUIN DRAINAGE 05																																
ASH MOUNTAIN	SNOWFALL																											.5		2.0		
	SN ON GND																													2		
CALAVERAS BIG TREES	SNOWFALL											T											2.5	1.5	.5		1.0	9.0	11.0	7.0	4.0	
	SN ON GND	28	27	26	26	25	24	23	23	23	23	22	22	22	21	20	20	20	20	16	14	-	9	12	12	8	6	14	24	30	30	28
GLENNVILLE	SNOWFALL																												-	-		
	SN ON GND																												1	5	-	-
GRANT GROVE	SNOWFALL														1.0						2.0	T	13.0	2.0	2.0			3.0	5.0	11.0		
	SN ON GND	27	26	25	24	22	21	19	18	17	17	16	15	14	14	14	13	13	13	12	14	13	26	28	30	28	26	29	34	43	41	41
HETCH HETCHY	SNOWFALL	-	-	-	-	-	-	-	-	-	-	-	-	-	-	-	-	-	-	-	-	-	-	-	-	-	-	-	-	-	-	-
	SN ON GND	6	6	4	3	3	2	2	2	1	1	T	T	T	T	T	T	T	T	T		T	2	1	1		T	3	11	11	16	12
HUNTINGTON LAKE	SNOWFALL								T			T		1.0	8.0	T	T		3.0	12.0	3.0	11.0	8.0	1.0	7.0	1.0	7.0	5.0	17.0	2.0	10.0	
	SN ON GND	44	42	40	39	38	37	36	36	35	35	35	34	34	39	37	36	36	38	48	48	57	61	61	65	61	65	68	76	74	80	78
KERN RIVER PH NO 3	SNOWFALL																												-			
	SN ON GND																												1			
NORTH FORK RANGER STA	SNOWFALL	-	-	-	-	-	-	-	-	-	-	-	-	-	-	-	-	-	-	-	-	-	-	-	-	-	-	-	-	-	-	-
	SN ON GND	-	-	-	-	-	-	-	-	-	-	-	-	-	-	-	-	-	-	-	-	-	-	-	-	-	-	-	-	-	-	-
SONORA RS	SNOWFALL																												-		-	
	SN ON GND																												1		2	
SO ENTRANCE YOSEMITE	SNOWFALL																					T	.5	T	2.7		T	2.0	11.0	9.0	2.0	1.0
	SN ON GND	15	14	13	12	11	9	6	3	3	3	2	1	1									1	1	3			2	13	20	22	19
TEHACHAPI	SNOWFALL																										T	T	2.0		1.0	
	SN ON GND																											-	-	-	-	-
YOSEMITE NATIONAL PARK	SNOWFALL											T											T	T	2.0			1.0	7.5	8.0	7.0	T
	SN ON GND	12	12	11	11	10	9	8	8	8	8	8	8	7	5	4	2						T	T	2	1		1	9	14	16	14
* * * SOUTH COAST DRAINAGE 06																																
CUYAMACA	SNOWFALL																												.8	3.3		
	SN ON GND																												1	4	3	3
IDYLLWILD RANGER STA	SNOWFALL																												-	-		
	SN ON GND																												-	2		
MT BALDY NOTCH	SNOWFALL	-	-	-	-	-	-	-	-	-	-	-	-	-	-	-	-	-	-	-	-	-	-	-	-	-	-	-	-	-	-	-
	SN ON GND													1						4	5	17	18	-	-	24	-	-	36	-	-	-
MOUNT WILSON FC 338 B	SNOWFALL																												-	-		
	SN ON GND																												-	-	-	-
PALOMAR MT OBSERVATORY	SNOWFALL																						T					1.0	1.0	5.0		
	SN ON GND	1	1	1	T	T	T	T																				T	1	5	4	-
SANDBERG WB	SNOWFALL																												.3		T	
	SN ON GND																													T	T	T
* * * SOUTHEAST DESERT BASINS 07																																
BISHOP WB AIRPORT	SNOWFALL																					T	T	.1	12.5	10.5			.1			
	SN ON GND	T	T	T																			T	T	4	22	12	8	7	6	6	6
DEEP SPRINGS COLLEGE	SNOWFALL																						1.5		1.5	22.0						
	SN ON GND																						2		2	12	5	5	3	3	3	3
INDEPENDENCE	SNOWFALL																						1.0		6.5	7.5				T		
	SN ON GND	-	-	-	-	-	-	-	-	-	-	-	-	-	-	-	-	-	-	-	-	-	-	-	-	-	-	-	-	-	-	-
SQUIRREL INN 2	SNOWFALL																						3.5	1.5					4.2	1.5		
	SN ON GND	3	3	2	1	1	T	T	T	T	T	T											2	1					4	5	4	4
WHITE MOUNTAIN 1	SNOWFALL														1.0					7.0	5.0	2.0	6.0		3.0	34.0	15.0	1.0		2.0		
	SN ON GND	7	6	6	6	5	5	4	3	3	2	T	T	T	1	1	1	1	1	8	12	14	20	20	23	57	72	72	70	72	72	72
WHITE MOUNTAIN 2	SNOWFALL														1.0					5.0	5.0	4.5	3.0	T	4.5	13.0	12.0	1.0		2.5		T
	SN ON GND	12	11	9	8	7	6	5	4	4	4	3	3	3	4	3	3	2	2	7	12	16	19	19	24	37	48	49	48	51	50	50

DAILY SOIL TEMPERATURES

Station		Day Of Month 1	2	3	4	5	6	7	8	9	10	11	12	13	14	15	16	17	18	19	20	21	22	23	24	25	26	27	28	29	30	31	Total or Avg.
BRAWLEY 2 SW																																	
4 INCHES	9 AM	48	48	49	51	52	52	51	52	52	53	51	51	54	55	56	56	56	55	57	58	60	57	57	59	60	60	57	55	52	49	49	53.9
	MAX	54	54	55	57	58	58	58	56	57	58	57	56	56	57	59	63	62	61	62	64	62	61	63	63	61	63	60	59	57	55	53	58.7
	MIN	45	46	47	49	49	49	49	50	53	50	50	53	55	54	55	55	54	56	58	59	56	56	59	59	60	57	52	49	48	46	52.5
8 INCHES	9 AM	59	59	58	57	55	54	55	54	54	54	54	54	54	55	57	58	58	58	58	59	60	59	59	59	60	60	60	59	58	59	60	57.3
	MAX	62	62	62	61	59	57	55	55	55	57	56	56	55	58	60	62	61	60	60	61	62	61	61	60	61	62	60	61	60	61	62	59.5
	MIN	59	58	58	57	55	54	52	52	52	52	53	53	54	55	57	58	58	58	58	58	59	59	58	58	59	60	59	58	58	58	59	56.6
12 INCHES	9 AM	54	54	54	55	56	56	56	56	56	56	56	56	56	57	57	58	59	59	59	60	61	61	60	60	61	61	62	60	59	58	57	57.7
20 INCHES	9 AM	55	55	56	56	56	57	57	57	57	57	57	57	58	57	58	58	59	59	59	60	60	60	60	60	61	61	61	61	60	58	59	58.3
39 INCHES	9 AM	60	60	60	60	60	60	60	60	60	61	61	61	61	61	61	61	61	61	61	61	61	62	62	62	62	62	62	62	62	62	62	61.0
79 INCHES	9 AM	69	69	69	69	69	69	69	69	69	68	68	68	68	68	68	68	68	68	68	68	68	68	68	68	68	68	68	68	68	68	68	68.3
DAVIS 2 WSW																																	
4 INCHES	MAX	46	45	46	47	45	45	44	43	44	42	40	42	46	47	49	48	44	48	46	52	53	54	47	41	41	50	49	46	46	43	46	46.0
	MIN	37	41	42	43	43	43	42	38	35	34	38	40	42	39	37	41	37	42	42	46	52	43	38	39	41	41	40	40	36	39	36	40.2
FRESNO WB AIRPORT																																	
4 INCHES	MAX	45	44	44	44	43	42	42	42	45	45	45	48	49	50	50	46	51	47	52	55	57	53	48	52	57	56	53	48	48	43	42	47.9
	MIN	43	42	41	40	41	39	39	39	41	41	38	40	45	48	40	40	36	40	47	50	53	48	39	44	52	51	46	41	35	36	35	42.3
RIVERSIDE EXP STA																																	
STATION 1																																	
12 INCHES	MAX	49	50	52	54	55	55	55	55	54	53	53	53	52	53	54	54	54	54	53	53	54	54	53	53	55	55	55	53	51	49	49	53.1
	MIN	47	48	50	52	54	54	55	54	52	53	51	51	52	52	53	53	53	53	53	53	53	53	53	53	53	55	53	51	48	47	48	51.9
STATION 2																																	
18 INCHES	MAX	51	52	53	56	57	57	57	55	54	55	55	55	55	55	55	54	55	57	57	57	56	56	54	55	58	59	59	59	56	53	53	55.5
	MIN	50	50	51	53	55	56	55	54	52	53	53	54	54	55	54	54	54	55	56	56	55	54	54	54	55	58	59	56	53	50	51	54.0

BRAWLEY 2 SW : HOLTVILLE SILTY CLAY, LEVEL, GRASS-COVERED SURFACE EXPOSED TO FULL SUN. GRASS MOWED AND IRRIGATED TO MAINTAIN GROWTH. MAXIMUM AND MINIMUM READINGS FROM THERMOGRAPH FOR 24 HOURS ENDING AT 9 A. M. READINGS AT 9 A. M. ARE FROM MERCURY-IN-GLASS THERMOMETERS.

DAVIS 2 WSW : SANDY LOAM -- UNDER BARE GROUND SURFACE. MAX AND MIN DATA FROM SOIL THERMOGRAPH FOR 24 HOURS ENDING AT 8 A. M.

FRESNO WB AP : ATWATER SANDY LOAM, LEVEL, BARE GROUND, WELL DRAINED, FULL SUN. DATA FROM THERMOGRAPH. MAX AND MIN TEMPERATURES, MID TO MID.

RIVERSIDE CITRUS EXP STA

STATION 1 : RAMONA SANDY LOAM. DATA FROM AIR AND SOIL THERMOGRAPH.

STATION 2 : RAMONA SANDY LOAM - UNDER THE EAST SKIRT OF A VALENCIA ORANGE TREE, SHADED AND UNDER REGULARLY IRRIGATED SOIL. DATA FROM AIR AND SOIL THERMOGRAPH. IRRIGATION WATER ON 18-INCH DEPTH FROM (NONE NECESSARY THIS MONTH) MAX AND MIN FOR 24 HOURS ENDING AT MIDNIGHT.

SUPPLEMENTAL DATA

Station	Wind (Speed - m.p.h.) Resultant Direction	Resultant Speed	Average	Fastest mile	Direction of fastest mile	Date of fastest mile	Relative humidity averages percent PACIFIC STANDARD TIME 4 AM	10 AM	4 PM	10 PM	Number of days with precipitation Trace	01-09	10-49	50-99	1.00-1.99	2.00 and over	Total	Percent of possible sunshine	Average sky cover sunrise to sunset
BAKERSFIELD WB AIRPORT	8	0.7	4.2	24++	2	26	83	79	71	78	4	5	8	0	0	0	17	-	9.2
BISHOP WB AIRPORT	-	-	-	-	-	-	-	63	46	-	1	5	1	0	3	2	12	-	6.7
BLUE CANYON WB AIRPORT	-	-	-	46++	18	26	-	70	-	-	0	3	5	2	3	7	20	-	8.5
EUREKA WB CITY	-	-	-	35	SW	26	-	-	-	-	1	3	10	5	3	1	23	34	8.1
FRESNO WB AIRPORT	13	2.5	6.3	25	SE	21	84	81	75	84	9	3	5	3	2	1	23	14	9.2
LONG BEACH WB AIRPORT	20	2.2	7.4	28++	18	21	80	65	61	74	1	0	5	3	3	1	13	-	7.5
LOS ANGELES WB AIRPORT	20	1.6	8.1	35 %	S	21	77	69	71	76	2	1	5	2	3	1	14	-	7.3
LOS ANGELES CIVIC CENTER	-	-	-	31	SW	21	-	-	-	-	0	1	3	2	3	3	12	65	7.0
MOUNT SHASTA WB CITY	-	-	-	-	-	-	-	73	-	-	2	8	5	4	2	1	22	-	-
OAKLAND WB AIRPORT	17	2.8	8.0	32++	21	26	84	81	77	82	1	2	10	3	2	0	18	-	7.7
RED BLUFF WB AIRPORT	18	3.8	10.3	57	SE	26	85	81	73	83	3	6	4	2	3	0	18	29	8.3
SACRAMENTO WB AIRPORT	18	4.3	8.4	32	W	26	91	87	77	87	4	6	2	6	2	0	20	34	8.4
SANDBERG WB	-	-	-	64++	20	20	65	64	64	69	2	1	5	1	4	0	13	-	7.6
SAN DIEGO WB AIRPORT	20	2.0	7.4	30	S	21	76	71	67	74	5	4	6	2	0	1	18	57	6.6
SAN FRANCISCO WB AIRPORT	18	2.8	10.4	49	S	25	87	83	73	83	3	2	6	8	1	0	20	-	7.9
SAN FRANCISCO FED. OFFICE BL	-	-	-	34	SW	26+	-	-	-	-	1	3	8	4	2	0	18	42	-
SANTA MARIA WB AIRPORT	-	-	-	-	-	-	-	72	70	81	1	3	6	3	2	0	15	-	7.6
STOCKTON WB AIRPORT	18	4.7	8.8	32++	27	26	91	88	78	88	5	2	8	5	1	0	21	-	8.5

% PEAK GUST

See Reference Notes Following Station Index

STATION INDEX

STATION	INDEX NO.	DIVISION	COUNTY	DRAINAGE	LATITUDE	LONGITUDE	ELEVATION	TEMP	PRECIP	EVAP	SPECIAL	OBSERVER
ACTON-HUBBARD RDFC2610	0014	06	LOS ANGELES	29	34 30	118 15	3200		5P		C	MRS SADIE TAYLOR
ADELANTO	0024	07	SAN BERDINO	15	34 35	117 25	2845		SS			FRANK EBERT
ADIN RANGER STATION	0029	02	MODOC	21	41 12	120 57	4193	5P	5P			U S FOREST SERVICE
ALAMO 1 N	0064	04	CONTRA COSTA	4	37 52	122 02	410		7A			FRANK J COZZILLO
ALDERPOINT	0088	01	HUMBOLDT	7	40 11	123 36	435	8A	8A			MRS. ROSE M. WEBB
ALDER SPRINGS	0093	02	GLENN	23	39 40	122 42	4440					U S ARMY ENGINEERS
ALISO CN OAT MT FC 446	0115	06	LOS ANGELES	13	34 19	118 33	2367		5P		C	GETTY OIL CO.
ALPINE	0136	06	SAN DIEGO	33	32 50	116 46	1735	SS	SS			ALPINE FIRE DEPT
ALTADENA	0144	06	LOS ANGELES	13	34 11	118 08	1[illegible]27		5P			RUBIO CANYON L+W ASN
ALTURAS RANGER STATION	0161	02	MODOC	21	41 29	120 32	4365	8A	8A		C H	U S FOREST SERVICE
AMBOY	0176	01	SAN BERDINO	6	34 34	115 45	635				C	STATE DIV OF HWYS
ANGIOLA	0204	05	TULARE	9	35 59	119 29	205		8A			ANGIOLA ELEV + WHSE
ANGWIN PAC UNION COL	0212	01	NAPA	17	38 34	122 26	1815	8A	8A		C	PACIFIC UNION COL
ANTIOCH FIBREBOARD ML	0227	05	CONTRA COSTA	27	38 01	121 46	28	10A	10A			FIBREBOARD CORPORATION
ANTIOCH PUMPING PL 3	0232	05	CONTRA COSTA	27	37 59	121 44	60	8A	8A	8A		U S BUR RECLAMATION
ANZA	0235	06	RIVERSIDE	33	33 33	116 40	3915		8A			CALIF DIV OF FORESTRY
APACHE CAMP	0239	06	VENTURA	30	34 52	119 20	4965				C	KERN CO ROAD CAMP
APPLE VALLEY	0244	07	SAN BERDINO	15	34 31	117 13	2935		4P			APPLE VALLEY RANCHOS
ARROYO GRANDE	0320	04	SN LUIS OBPO	4	35 07	120 34	105		8A			COUNTY ROAD DEPT
ARROYO SECO	0322	04	MONTEREY	24	36 14	121 29	800				C	MRS. KAREN A. GOULD
ARROYO SECO RS FC 5 8D	0327	06	LOS ANGELES	13	34 13	118 10	1220		5P			U S FOREST SERVICE
ASH MOUNTAIN	0343	05	TULARE	9	36 29	118 50	1708	8A	8A		H	U S NAT PARK SERVICE
ATLAS ROAD	0372	01	NAPA	18	38 25	122 15	1735				C	GLADYS A DUTRA
ATWELL	0374	05	TULARE	9	36 28	118 40	6480					CORPS OF ENGINEERS
AUBERRY 1 NNE	0379	05	FRESNO	27	37 06	119 29	2006	8A	8A			J. E. LONG
AUBURN	0383	02	PLACER	1	38 54	121 04	1297	7A	7A			DAN BARBER
AVALON PLEASURE PIER	0395	06	LOS ANGELES	33	33 21	118 19	25	8A	8A			CLINTON H. SCOVEL
AVILA BEACH	0403	04	S LUIS OBISPO	4	35 10	120 44	32	4P				MRS MARSHALL C ELLIS
AZUSA CITY PARK FC143B	0410	06	LOS ANGELES	26	34 08	117 54	610		8A			AZUSA CITY PARK
BADGER	0422	05	TULARE	9	36 38	119 01	3030				C	MRS LUCILLE E WEDDLE
BADGER PASS	0425	05	MARIPOSA	14	37 40	119 40	7300					U S NAT PARK SERVICE
BAILEY RIDGE	0430	05	CALAVERAS	16	38 24	120 18	5100					E BAY MUNICIPAL UTIL DIST
BAKER	0436	07	SAN BERDINO	6	35 16	116 04	940				C	L E METHENY
BAKER 9 NNW	0437	07	SAN BERDINO	6	35 23	116 07	1045	8A	8A			L A WTR + PWR DEPT
BAKERSFIELD WB AIRPORT	0442	05	KERN	10	35 25	119 03	475	MID	MID		C	U S WEATHER BUREAU
BALCH POWER HOUSE	0449	05	FRESNO	11	36 55	119 05	1720	4P	4P		C	P G + E COMPANY
BALD MOUNTAIN LOOKOUT	0468	02	TEHAMA	23	39 56	122 47	6500					U S WEATHER BUREAU
BARRETT DAM	0514	06	SAN DIEGO	33	32 41	116 40	1623	7A	7A			SAN DIEGO WATER DEPT
BARSTOW	0519	07	SAN BERDINO	15	34 54	117 02	2162	4P	4P			BARSTOW FIRE DISTRICT
BARTON FLAT	0534	05	FRESNO	11	36 49	118 53	3760					CORPS OF ENGINEERS
BATES RIDGE	0543	06	SNTA BARBARA	3[illegible]	34 55	119 55	5[illegible]65					U S WEATHER BUREAU
BEARTRAP MEADOW	0596	05	TULARE	9	36 41	118 52	6800					CORPS OF ENGINEERS
BEAUMONT	0606	06	RIVERSIDE	28	33 56	116 58	2613		8A		C	BEAUMONT IRRIG DIST
BEAUMONT PUMPING PLANT	0607	06	RIVERSIDE	28	33 59	116 58	3045	7A	7A	7A		BEAUMONT IRRIG DIST
BEAUMONT 1 E	0609	07	RIVERSIDE	6	33 56	116 58	2605	4P	4P			U S WB OBSERVER
BEEHIVE MEADOW	0617	05	TUOLUMNE	37	38 00	119 47	6500					HETCH HETCHY WTR SUP
BEL AIR FC 10 B	0619	06	LOS ANGELES	33	34 05	118 27	585		5P		C	A. J. PORTER
BEN LOMOND NO 3	0677	04	SANTA CRUZ	4	37 05	122 04	720	5P	5P			WESLEY [illegible] THOMPSON
BENTON INSPECTION STA	0684	07	MONO	19	37 51	118 29	5461		MID			BUR. OF PLT. QUARANTINE
BERKELEY	0693	04	ALAMEDA	4	37 52	122 15	299	8P	MID		C	UNIVERSITY OF CALIF
BERRYESSA LAKE	0705	02	NAPA	23	38 33	122 14	480	8A	8A	8A		HARVEY O FRYER
BESWICK 7 S	0715	01	SISKIYOU	12	41 52	122 14	6140					U S WEATHER BUREAU
BIEBER	0731	02	LASSEN	21	41 07	121 08	4130				C	EARL R. ELZEA
BIG BAR RANGER STATION	0738	01	TRINITY	35	40 45	123 15	1260	8A	8A		H	U S FOREST SERVICE
BIG BEAR LAKE	0741	06	SAN BERDINO	28	34 15	116 55	6745	5P	5P			BIG BEAR LK FIRE DIST
BIG BEAR LAKE DAM	0742	06	SAN BERDINO	28	34 14	116 58	6815		7A		C H	BEAR VALLEY MUT WTR CO
BIG BEND RANGER STA	0747	02	PLACER	39	39 18	120 31	5739		8A			U S FOREST SERVICE
BIG DALTON DAM FC223BE	0758	06	LOS ANGELES	26	34 10	117 49	1575		5P			GERALD M THRASHER
BIG PINE CREEK	0767	07	INYO	19	37 08	118 29	10060					DEPT WATER RESOURCE
BIG PINES PARK FC 83B	0779	07	LOS ANGELES	6	34 23	117 41	6862		5P		C	U S FOREST SERVICE
BIG SUR STATE PARK	0790	04	MONTEREY	4	36 15	121 47	235		8A			STATE PARK SERVICE
BIG TUJUNGA DAM FC46DE	0798	06	LOS ANGELES	13	34 18	118 11	2317		5P			LOS ANGELES CO FCD
BIRMINGHAM GEN HOSP	0818	06	LOS ANGELES	13	34 11	118 30	722				C	CORPS OF ENGINEERS
BISHOP CREEK INTAKE 2	0819	07	INYO	19	37 15	118 35	8154		MID			SO. CALIF. EDISON CO
BISHOP WB AIRPORT	0822	07	INYO	19	37 22	118 22	4108	MID	MID		C H	U S WEATHER BUREAU
BISHOP UNION CARBIDE	0824	07	INYO	19	37 22	118 43	9370	3P	3P			UNION CARBIDE [illegible]
BLACK MOUNTAIN 2 SW	0850	04	SANTA CLARA	4	37 18	122 10	2[illegible]30		9A			MRS MARY [illegible]
BLACKS MOUNTAIN	0867	02	LASSEN	21	40 46	121 12	7200					U S WEATHER BUREAU
BLACKWELLS CORNER	0875	05	KERN	10	35 37	119 52	644	10A	10A			DEAN SAM
BLUE CANYON WB AIRPORT	0897	02	PLACER	39	39 17	120 42	5280	MID	MID		C H	U S WEATHER BUREAU
BLUE CREEK MTN 10	0900	01	DEL NORTE	12	41 24	123 46	4808					U S WEATHER BUREAU
BLUE MOUNTAIN	0908	05	CALAVERAS	16	38 21	120 22	6070					EAST BAY MUN UTIL DIST
BLYTHE	0924	07	RIVERSIDE	5	33 37	114 36	268	4P	8A			STATE DIV OF FSTRY
BLYTHE 7 W	0925	07	RIVERSIDE	5	33 37	114 43	390				C	STATE DIV OF FSTRY
BLYTHE FAA AIRPORT	0927	07	RIVERSIDE	5	33 37	114 43	395	MID	MID			FED AVIATION AGENCY
BOARD CAMP MOUNTAIN	0929	01	HUMBOLDT	25	40 42	123 42	4500					STATE OF CALIFORNIA
BOCA	0931	03	NEVADA	36	39 23	120 06	5575	8A	8A	8A	H	RONALD [illegible]
BODIE	0943	03	MONO	38	38 13	119 01	8370	5P	5P			BODIE HISTORICAL ST PK
BONITA	0968	06	SAN DIEGO	33	32 40	117 02	105	5P	5P			ERIC H. LOOS
BOONVILLE MNTNC STA	0973	01	MENDOCINO	17	39 01	123 22	342		8A			STATE DIV OF HWYS
BORON	0979	07	KERN	6	35 00	117 39	2460				C	KERN CO FIRE DEPT
BORREGO DESERT PARK	0983	07	SAN DIEGO	6	33 16	116 25	765	8A	9A			CAL DIV BEACH + PKS
BOULDER C LOCATELLI R	1005	04	SANTA CRUZ	4	37 09	122 12	2175				C	VINCENT C LOCATELLI
BOULEVARD	1009	07	SAN DIEGO	6	32 40	116 17	3350		9A			THE BIG [illegible]
BOUQUET CANYON	1013	06	LOS ANGELES	29	34 35	118 22	3055		MID			L A WTR + PWR DEPT
BOWMAN DAM	1018	02	NEVADA	8	39 27	120 39	5347	4P	4P		C	NEVADA IRRIG DIST
BRADLEY	1034	04	MONTEREY	24	35 52	120 48	540		8A			STATE DIV OF FSTRY
BRANNAN ISLAND	1043	02	SACRAMENTO	23	38 07	121 42	30	12M	12M	12M		CALIF DIV BEACH + PARK
BRANSCOMB 2 NW	1046	01	MENDOCINO	7	39 41	123 40	1480		8A			WILLIAM C JOHNSTON
BRAWLEY 2 SW	1048	07	IMPERIAL	6	32 57	115 33	-100	9A	9A			AGR RESEARCH SERVICE
BRAY 10 WSW	1050	01	SISKIYOU	12	41 34	122 08	5759					U S WEATHER BUREAU
BREA CITY	1056	06	ORANGE	26	33 55	117 54	345		8A			BREA FIRE DEPT
BREA DAM	1057	06	ORANGE	26	33 53	117 56	275				C	CORPS OF ENGINEERS
BRENTWOOD 6 SW	1060	05	CONTRA COSTA	27	37 53	121 46	325				C	VERNON H [illegible]
BRIDGEPORT	1072	03	MONO	38	38 15	119 14	6470	5P	5P		H	ROBERT W. SANDY
BRIDGEPORT RANGER STA	1076	03	MONO	38	38 17	119 17	6560				C	U S FOREST SERVICE
BRIDGEVILLE 4 NNW	1080	01	HUMBOLDT	7	40 32	123 49	2050		8A			MRS ALBERT R HUNT
BROCKWAY SUMMIT	1096	03	PLACER	36	39 16	120 04	7200					CORPS OF ENGINEERS
BROOKS FARNHAM RANCH	1112	02	YOLO	23	38 46	122 09	294	11A	11A		C	MRS JOYCE A FARNHAM
BRUSH CREEK RANGER STA	1130	02	BUTTE	8	39 41	121 20	3560		8A		C	U S FOREST SERVICE
BRUSHY SPRGS GUARD STA	1133	02	PLACER	1	39 00	120 35	4880					DEPT. OF WATER RESOURCE
BRYSON	1142	04	MONTEREY	24	35 48	121 05	925				C	ERNEST A WEFERLING
BUCKHORN	1149	02	SHASTA	21	40 52	121 51	3800		3P			MRS. ANNA HOWE
BUCKS CREEK PH	1159	02	PLUMAS	8	39 55	121 20	1760		2P			P G + E COMPANY
BUCKS LAKE	1161	02	PLUMAS	8	39 54	121 12	5200				C	ELMER C RITTENDEN
BUENA VISTA	1170	04	SAN BENITO	20	36 46	121 11	1640				C	RANCH [illegible]
BURBANK FD FC226 B	1192	06	LOS ANGELES	13	34 11	118 18	680		5P			R. W. CHRISTOFFERSEN
BURBANK VALLEY PMP PLT	1194	06	LOS ANGELES	13	34 11	118 21	655	5P	MID		C	BURBANK PUBLIC SERVICE
BURLINGAME	1206	04	SAN MATEO	4	37 35	122 21	10	4P	4P	4P		CITY OF BURLINGAME
BURNEY	1214	02	SHASTA	21	40 53	121 40	3127	8A	8A			MRS RUTH C ESTES
BURNT RANCH 1 S	1215	01	TRINITY	35	40 48	123 28	2150		8A			PAUL F KAUT
BURTON RANCH	1216	04	CONTRA COSTA	4	37 52	122 05	560		8A			MRS M A H STURTON
BUTTE LAKE	1237	02	LASSEN	23	40 34	121 18	6060					LASSEN VOLCANIC NATL PK
BUTTONWILLOW	1244	05	KERN	10	35 24	119 28	269	8A	8A			BUENA VISTA W S DIST
CABAZON	1250	07	RIVERSIDE	6	33 55	116 47	1800		5P			WILLARD HAGER
CACHUMA DAM	1253	06	SNTA BARBARA	32	34 35	119 59	781	9A	9A	9A	C	U S BUR RECLAMATION
CAJON WEST SUMMIT	1272	07	SAN BERDINO	6	34 23	117 34	4780				C	SAN BERDINO CO FCD
CALAVERAS BIG TREES	1277	05	CALAVERAS	2	38 17	120 19	4696	8A	8A		H	CAL DIV BEACH + PKS
CALAVERAS RANGER STA	1280	05	CALAVERAS	34	38 12	120 22	3343				C	U S FOREST SERVICE
CALAVERAS RESERVOIR	1281	04	ALAMEDA	11	37 29	121 49	805		7A			SF WATER DEPT
CALEXICO 2 NE	1288	07	IMPERIAL	6	32 41	115 28	12		5P			IMPERIAL IRRIG DIST
CALISTOGA	1312	01	NAPA	17	38 35	122 35	364		6P			CITY OF CALISTOGA
CALLAHAN RANGER STA	1316	01	SISKIYOU	12	41 18	122 48	3136	5P	5P			U S FOREST SERVICE
CAMP ANGELUS	1369	06	SAN BERDINO	28	34 09	116 59	5770				C	STATE DIV OF HWY
CAMPO	1424	06	SAN DIEGO	33	32 37	116 28	2630	5P	5P			ARCHIE [illegible]
CAMP PARDEE	1428	05	CALAVERAS	16	38 15	120 51	658	8A	8A	8A	C	E BAY MUN UTL DIST
CAMP PIONEER SKI SHLTR	1433	02	SIERRA	39	39 38	120 34	5565					U S FOREST SERVICE
CAMP SIX LOOKOUT	1456	01	DEL NORTE	17	41 50	123 52	3700					STATE OF CALIFORNIA
CAMPTONVILLE RS	1462	02	YUBA	39	39 27	121 03	2755		8A		C	U S FOREST SERVICE
CANBY 11 SW	1475	02	MODOC	21	41 22	121 03	4500		8A			ELMER J. EBERSOLE
CANBY RANGER STATION	1476	02	MODOC	21	41 27	120 52	4312		3P			U S FOREST SERVICE
CANOGA PARK PIERCE COL	1484	06	LOS ANGELES	13	34 11	118 34	790	4P	4P			L A PIERCE COLLEGE
CANTIL	1488	07	KERN	6	35 18	117 58	2010	6P	6P			POSTMASTER
CANYON DAM	1497	02	PLUMAS	8	40 10	121 05	4555	5P	5P		H	P G + E COMPANY
CARBON CANYON GILMAN	1518	06	ORANGE	26	33 55	117 47	1625				C	CORPS OF ENGINEERS
CARBON CANYON WORKMAN	1520	06	SAN BERDINO	26	33 58	117 47	1180				C	CORPS OF ENGINEERS
CARIBOU POWER HOUSE	1522	02	PLUMAS	8	40 05	121 09	2986		4P			P G + E COMPANY
CARMEL VALLEY	1534	04	MONTEREY	4	36 29	121 44	425	5P	5P			A A COLLINS JR
CARPINTERIA RESERVOIR	1540	06	SANTA BARBARA	33	34 24	119 29	385				C	COUNTY OF SANTA BARBARA
CATHEYS VY BULL RUN RH	1588	05	MARIPOSA	27	37 24	120 03	1425	9A	9A		C	WM H ALISON
CAZADERO	1602	01	SONOMA	22	38 32	123 08	1040		5P			MISS HAZEL L BOROTRA
CECILVILLE 5 SE	1606	01	SISKIYOU	12	41 06	123 03	2980	6P	6P			MRS. RUBY L. ROSE
CEDARVILLE	1614	03	MODOC	18	41 32	120 10	4670	8A	8A			U S SOIL CON SERVICE
CENTERVILLE PH	1624	02	BUTTE	23	39 47	121 40	522	4P	4P			P G + E COMPANY
CHAGOOPA	1647	05	TULARE	10	36 30	118 27	10340					U S ARMY ENGINEERS
CHALLENGE RANGER STA	1653	02	YUBA	39	39 29	121 13	2560		8A			U S FOREST SERVICE
CHAMPS FLAT WEST MDW	1656	02	LASSEN	18	40 42	120 58	5590					LWR NORTHERN [illegible]
CHATSWORTH FC 24 D	1680	06	LOS ANGELES	13	34 15	118 36	957		VAR			LONNIE BATWAY
CHATSWORTH RESERVOIR	1682	06	LOS ANGELES	13	34 14	118 37	906				C	CORPS OF ENGINEERS
CHERRY VALLEY DAM	1697	05	TUOLUMNE	37	37 58	119 55	4765	8A	8A			HETCH HETCHY WTR SUP
CHESTER	1700	02	PLUMAS	8	40 18	121 14	4525	5P	5P		H	JAMES R. KENDALL
CHICO EXPERIMENT STA	1715	02	BUTTE	23	39 42	121 47	205	5P	5P	5P	C	U S PLANT INTRO GRDN
CHIQUITO CREEK	1737	05	MADERA	17	37 30	119 23	7290					DEPT OF WTR RESOURCES
CHITTENDEN PASS	1739	04	SAN BENITO	[illegible]	36 54	121 36	175		8A			VICTOR L HA[illegible]IN
CHOLAME ALLEY RANCH	1743	04	SN LUIS OBPO	24	35 43	120 15	1755				C	WILLIAM [illegible] ALLEY
CHUCHUPATE RANGER STA	1754	05	VENTURA	1	34 48	119 01	5260				C	U S FOREST SERVICE
CHULA VISTA	1758	06	SAN DIEGO	33	32 36	117 06	9	8A	8A	8A		WESTERN SALT COMPANY
CITRUS HEIGHTS	1773	02	SACRAMENTO	23	38 42	121 18	138		9P			JAMES C [illegible]
CLAREMONT POMONA COL	1779	06	LOS ANGELES	26	34 06	117 43	1201	8A	8A			POMONA COLLEGE PHYSICS
CLARKS PEAK 1 NE	1783	02	PLUMAS	8	40 13	120 30	5910					CALIF DEPT OF WATER RES
CLARKSBURG	1784	02	YOLO	23	38 25	121 32	14	8A	8A			AMER CRYSTAL SUG CO
CLARKS VALLEY MUDD RCH	1785	02	GLENN	23	39 33	122 24	410		7A			DICK MUDD
CLEAR CREEK	1799	01	SISKIYOU	12	41 43	123 27	975		9A			JOHN R JARLING
CLEARLAKE HIGHLANDS	1806	02	LAKE	23	38 58	122 38	1360	8A	8A		C	IVAN GLEN INNIS
CLOVERDALE 3 SSE	1818	01	SONOMA	22	38 46	122 59	320	8A	8A			ELMER W [illegible]
CLOVERDALE 11 W	1840	01	SONOMA	22	38 46	123 13	1820				C	WM. [illegible]
CLOVER MEADOWS GS	1844	05	MADERA	27	37 32	119 17	7002					U S FOREST SERVICE
CLOVER VALLEY	1845	02	PLUMAS	8	39 57	120 27	5500					CALIF DEPT OF WATER RES
COALINGA	1864	05	FRESNO	27	36 09	120 21	671	6P	6P			COALINGA FIRE DEPT
COALINGA 1 SE	1867	05	FRESNO	27	36 08	120 21	663				C	UNION OIL COMPANY
COALINGA 14 WNW	1869	05	FRESNO	27	36 14	120 34	1640		5P			CHARLES HOWELL
COFFEE CREEK RS	1886	01	TRINITY	35	41 05	122 42	25[illegible]				C	U S FOREST SERVICE
COHASSET 1 NNE	1891	02	BUTTE	23	39 57	121 43	3180		8A			WALTER H ASH
COLBYS FC 53 D	1896	06	LOS ANGELES	13	34 18	118 07	3675		4P			ELMERIA O. BENNETT
COLD SPRINGS CAMP	1905	04	MONTEREY	4	36 13	121 41	3280					U S FOREST SERVICE
COLEMAN FISHERIES STA	1907	02	SHASTA	13	40 24	122 08	420		8A			U S F + W L SERVICE
COLFAX	1912	02	PLACER	39	39 06	120 58	2418	6P	6P		H	SOUTHERN PACIFIC R R CO
COLGATE POWER HOUSE	1916	02	YUBA	39	39 20	121 11	585		4P			P G + E COMPANY
COLUSA 1 SSW	1948	02	COLUSA	23	39 12	122 01	60	6P	6P			IVAN J STEPHENS
CONCORD 3 E	1962	04	CONTRA COSTA	4	37 58	121 59	175		8A			HOWARD F [illegible]
COOL	1985	02	EL DORADO	1	38 53	121 [illegible]	1480		8A			W B THRECKEL
COPCO NO 1 DAM	1990	01	SISKIYOU	12	41 59	122 20	2703		4P			PAC POWER + LIGHT CO
CORCORAN IRRIG DIST	2012	05	KINGS	9	36 06	119 34	200	8A	8A		C	S J WHITEHEAD
CORNING HOUGHTON RANCH	2027	02	TEHAMA	23	39 54	122 22	487		8A			FRANKLIN F [illegible]
CORONA	2031	06	RIVERSIDE	28	33 52	117 34	[illegible]	5P	5P			CORONA FIRE DEPT
CORRALITOS	2048	04	SANTA CRUZ	4	36 59	121 48	264				C	STATE DIV OF FSTRY
COTTONWOOD CREEK	2069	07	INYO	19	36 29	118 11	10600					DEPT WATER RESOURCE
COVELO	2081	01	MENDOCINO	7	39 47	123 15	1385	8A	8A		H	GRANT W HANSON
COVELO EEL RIVER RS	2084	01	MENDOCINO	7	39 50	[illegible]	15[illegible]4				C	U S FOREST SERVICE
COVINA TEMPLE FC 193 B	2090	06	LOS ANGELES	26	34 05	117 52	575		5P			WILLIAM B TEMPLE
COYOTE CANYON	2103	07	RIVERSIDE	6	33 26	116 30	2275					HOWARD F BAILEY
COYOTE WELLS	2111	07	IMPERIAL	6	32 44	115 58	250		3P			COYOTE WELLS SVC STA
CRABTREE MEADOW	2114	05	TULARE	10	36 34	118 21	10700					ST OF CALIF SNOW SURVEY
CRAWFORD RANCH	2139	07	SAN DIEGO	6	32 53	116 17	1500				C	ROBERT A CRAWFORD
CRESCENT CITY 1 N	2147	01	DEL NORTE	17	41 46	124 12	40	4P	4P			PAC POWER + LIGHT CO
CRESCENT CITY 7 ENE	2148	01	DEL NORTE	17	41 48	124 05	120		8A			CAL DIV BEACH + PK
CRESCENT CITY MNTC STA	2150	01	DEL NORTE	17	41 46	124 12	50				C	STATE DIV OF HWYS
CRESTLINE FIRE STA 2	2164	07	SAN BERDINO	15	34 15	117 15	4900				C	CRESTLINE FIRE STA NO 2
CROCKETT	2177	04	CONTRA COSTA	4	38 02	122 13	[illegible]	8A	8A			C+H SUGAR REFINING CO
CROWDER FLAT	2184	01	MODOC	12	41 53	120 44	5175					CALIFORNIA DWR
CRYSTAL LAKE FC 283C	2198	06	LOS ANGELES	26	34 19	117 51	5370		5P			U S FOREST SERVICE
#CULVER CITY	2214	06	LOS ANGELES	33	34 01	118 24	108	5P	5P			CULVER CITY FIRE DEPT
CUMMINGS	2218	01	MENDOCINO	7	39 50	123 38	1285		5P			MRS MARY S. INGRAM
CUYAMA	2236	06	SNTA BARBARA	30	34 56	119 37	2255	8A	8A			JOHN S ROWELL
CUYAMACA	2239	06	SAN DIEGO	25	32 59	116 35	4650	8A	8A		C H	HELIX IRRIGATION DIST
CUYAMA RANCH	2248	06	SN LUIS OBPO	30	34 59	119 41	2170				C	COUNTY OF SANTA BARBARA
DAGGETT 1 ENE	2255	07	SAN BERDINO	6	34 52	116 51	1975				C	COOL WATER RANCH
DAGGETT FAA AIRPORT	2257	07	SAN BERDINO	6	34 52	116 47	1925	MID	MID			FED AVIATION AGENCY
DANA 2 SE	2269	02	SHASTA	21	41 06	121 31	3400		8A			DALE [illegible]
DAVENPORT	2290	04	SANTA CRUZ	4	37 01	122 12	170		9A			PAC CEMENT AGGREGATE
DAVIS 2 WSW	2294	02	YOLO	23	38 32	121 46	60	8A	8A	8A	C	UNIVERSITY OF CALIF
DAVIS CREEK	2296	02	MODOC	21	41 44	120 22	4750		8A			RICHARD F HUGHES
DAY	2306	02	MODOC	21	41 13	121 23	3650				C	HERMAN L LORENZEN
DEAD HORSE RES 2 SE	2311	02	MODOC	21	41 42	120 33	5057					CALIFORNIA DWR
DEATH VALLEY	2319	07	INYO	6	36 28	116 52	-194	4P	4P	4P		US NAT PARK SERVICE
DEEP CANYON LABORATORY	2327	07	RIVERSIDE	6	33 39	116 23	1200		8A			PHILIP [illegible]
DEEP SPRINGS COLLEGE	2331	07	INYO	6	37 22	117 59	5225	5P	5P		H	DEEP SPRINGS COLLEGE
DEER CREEK FLAT	2333	02	TEHAMA	23	40 01	121 50	1310					CALIFORNIA DWR
DEER CREEK POWER HOUSE	2334	02	NEVADA	39	39 18	120 51	3700	5P	5P			P G + E COMPANY
DELANO	2346	05	KERN	9	35 47	119 15	323		8A			DELANO FIRE DEPT
DEL MONTE	2362	04	MONTEREY	4	36 36	121 52	46				C	USN POSTGRAD SCHOOL
DEL PUERTO ROAD CAMP	2369	05	STANISLAUS	17	37 25	121 23	1125		6P			CLARENCE ADAMS
DENAIR 3 NNE	2389	05	STANISLAUS	37	37 34	120 47	137	5P	5P			KEN C. BRATTON
DE SABLA	2402	02	BUTTE	23	39 52	121 37	2713	4P	4P		H	P G + E COMPANY
DESCANSO RANGER STA	2406	06	SAN DIEGO	33	32 51	116 37	3500		2P			U S FOREST SERVICE
DIAMOND BAR HORSE CAMP	2432	06	LOS ANGELES	26	34 00	117 49	880				C	CORPS OF ENGINEERS
DOBBINS COLGATE	2458	02	YUBA	39	39 20	121 12	1650	4P	4P			P G + E COMPANY
DONNER MEMORIAL ST PK	2467	03	NEVADA	36	39 19	120 14	5937	9A	9A			CALIF DIV BEACH + PKS
DOUBLEBUNK MEADOW	2492	05	TULARE	10	35 57	118 36	6200					CORPS OF ENGINEERS
DOWNEY FD FC107C	2494	06	LOS ANGELES	33	33 56	118 08	116		5P			DOWNEY FIRE DEPT
DOWNIEVILLE RANGER STA	2500	02	SIERRA	39	39 34	120 50	2875	8A	8A		C	U S FOREST SERVICE
DOYLE	2504	03	LASSEN	18	40 02	120 06	4240		10P			JUNIUS M [illegible]
DOYLE 5 SSE	2506	03	LASSEN	18	39 57	120 05	4385	6P	6P		H	FRANK M ROWLAND
DRY CANYON RESERVOIR	2516	06	LOS ANGELES	29	34 29	118 32	1515	7A	7A			L A WTR + PWR DEPT
DUDLEYS	2539	05	MARIPOSA	14	37 45	120 06	3000	6P	6P			W D MCLEAN
DUNNIGAN	2568	02	YOLO	23	38 53	121 58	[illegible]		9A			MRS. NANCY LYNN GOODMAN
DUNN SIDING	2570	07	SAN BERDINO	15	35 03	116 26	1610		4P			EARL K WOBSER
DUNSMUIR RANGER STA	2572	02	SISKIYOU	23	41 13	122 16	2420		8A			WALLACE E. MARSHALL
DUSY BENCH	2577	05	FRENSO	11	37 06	118 35	9470					STATE OF CALIF-SNOW SY
DUTTONS LANDING	2580	01	NAPA	17	38 12	122 18	20	8A	8A	8A		DAN STEELE
EAGLE CREEK	2591	05	TULARE	10	35 59	118 39	6650					CORPS OF ENGINEERS
EAGLE MOUNTAIN	2598	07	RIVERSIDE	6	33 48	115 27	973	7A	7A			METRO WATER DISTRICT
EAST PARK RESERVOIR	2640	02	COLUSA	23	39 22	122 31	1205	8A	8A			ORLAND UNIT WU ASSN
EL CAPITAN DAM	2709	06	SAN DIEGO	25	32 53	116 49	600	8A	8A		C	SAN DIEGO WATER DEPT
EL CENTRO 2 SSW	2713	07	IMPERIAL	6	32 46	115 34	-30	5P	5P		C	EL CENTRO WATER DEPT
ELECTRA POWER HOUSE	2728	05	AMADOR	16	38 20	120 40	715	5P	5P			P G + E COMPANY
ELIZABETH LAKE FC128B	2735	06	LOS ANGELES	29	34 36	118 34	2075		5P			ARTHUR L. STEWART
ELK VALLEY	2749	01	DEL NORTE	17	42 00	124 43	1711	5P	5P			CALIF DEPT OF AGR
ELLERY LAKE	2756	03	MONO	38	37 56	119 14	9645		MID			SO. CALIF. EDISON CO.
ELLIOTT	2760	05	SAN JOAQUIN	16	38 14	121 12	[illegible]		7A			NORMAN ALAM
EL MODENA	2775	06	ORANGE	28	33 48	117 47	464				C	HOMER F WANNAMAKER
ELSINORE	2805	06	RIVERSIDE	28	33 40	117 20	1285	MID	6P		C	STATE DIV OF FSTRY
ESCONDIDO	2862	06	SAN DIEGO	33	33 07	117 05	660	6P	6P			DARWIN M TING
ESCONDIDO NO 2	2863	06	SAN DIEGO	33	33 07	117 05	6[illegible]				C	ESCONDIDO FIRE DEPT
ETIWANDA	2895	06	SAN BERDINO	28	34 08	117 31	1390				C	CORPS OF ENGINEERS
ETNA	2899	01	SISKIYOU	12	41 28	122 54	2912				C	LAWRENCE F [illegible]
#EUREKA WB CITY	2910	01	HUMBOLDT	17	40 48	124 10	43	MID	MID		C	EUREKA WBO MIRANDA
EXCHEQUER RESERVOIR	2920	05	MARIPOSA	14	37 35	120 16	442		5P			MERCED IRRIG DIST
EXETER FAUVER RANCH	2922	05	TULARE	9	36 21	119 04	437				C	CHARLES O COULTER
FAIRFIELD	2933	02	SOLANO	23	38 15	122 03	15				C	SOLANO [illegible]
FAIRFIELD FIRE STATION	2934	02	SOLANO	23	38 16	122 02	38	8A	8A			FAIRFIELD FIRE STATION
FAIRMONT	2941	07	LOS ANGELES	15	34 42	118 26	3060	7A	7A			L A WTR + PWR DEPT
FALLBROOK	2958	06	SAN DIEGO	33	33 21	117 15	660				C	DEPT SPECIAL DIST SERVS
FALL RIVER MILL INTAKE	2964	02	SHASTA		41 01	121 28	3340		4P			P G + E COMPANY
FEATHER FALLS	2994	02	BUTTE	8	39 36	121 16	2965				C	A S MENDICHI
FERGUSON RANCH	3020	02	TEHAMA	23	40 21	122 27	800				C	BUREAU OF RECLAMATION
FERNDALE 8 SSW	3025	01	HUMBOLDT	17	40 30	124 20	1445		8A			CONNICK LIVESTOCK CO
FERNDALE 2 NW	3030	01	HUMBOLDT	7	40 36	124 17	10	5P	5P	5P		ROLLIN Z BOYTON
FIDDLETOWN LYNCH RANCH	3038	05	AMADOR	16	38 32	120 42	2140		8A		C	WENTWORTH LYNCH
FIGUEROA MOUNTAIN	3048	06	SNTA BARBARA	32	34 44	120 00	3200				C	U S FOREST SERVICE
FILLMORE 1 WNW	3050	06	VENTURA	29	34 24	118 56	435		8A			VENTURA CO FIRE DEPT
FIVE POINTS 5 SSW	3083	05	FRESNO	11	36 21	120 09	285	6P	6P			RAYMOND THOMAS RANCH
FLEMING FISH AND GAME	3087	03	LASSEN	18	40 22	120 19	4000	5P	5P	5P		CAL DEPT FISH + GAME
FLORENCE LAKE	3093	05	FRESNO	27	37 16	118 58	7344				C	SO CALIF EDISON CO
FOLSOM DAM	3113	02	SACRAMENTO	1	38 42	121 10	350	8A	8A	8A		U S BUR RECLAMATION
FONTANA 5 N	3118	06	SAN BERDINO	28	34 11	117 27	1972		6P			ROLAND W GETCHELL
FONTANA KAISER	3120	06	SAN BERDINO	28	34 05	117 30	1090	4P	4P			KAISER STEEL CORP
FOREST GLEN	3130	01	TRINITY	35	40 23	123 20	2340	8A	8A		H	MRS B E ESLICK
FORESTHILL RANGER STA	3134	02	PLACER	1	39 01	120 49	3[illegible]90		8A			U S FOREST SERVICE
FORKS OF SALMON	3151	01	SISKIYOU	12	41 16	123 19	1240		9A			U S FOREST SERVICE

STATION INDEX

STATION	INDEX NO.	DIVISION	COUNTY	DRAINAGE	LATITUDE	LONGITUDE	ELEVATION	OBSERVATION TIME AND TABLES: TEMP	PRECIP	EVAP	SPECIAL	OBSERVER
[illegible]	[illegible]	[illegible]	[illegible]	[illegible]	[illegible]	120 08	[illegible]	5P	5P		H	L J FEE
[illegible]	[illegible]		[illegible]	17	[illegible]	[illegible]	[illegible]	8A	8A		C	CALIF + WESTERN R R
[illegible]	[illegible]		[illegible]	[illegible]	[illegible]	[illegible]	[illegible]	11P	[illegible]			[illegible]
[illegible]	[illegible]		[illegible]	17	[illegible]	[illegible]	[illegible]		8A			[illegible]
[illegible]	[illegible]		[illegible]	12	[illegible]	[illegible]	[illegible]				C	[illegible]
[illegible]	[illegible]		[illegible]	12	[illegible]	[illegible]	[illegible]	4P	4P			U S FOREST SERVICE
[illegible]	[illegible]	04	MONTEREY	4	36 41	121 46	[illegible]	MID	MID			[illegible]
[illegible]	[illegible]		[illegible]	[illegible]	[illegible]	[illegible]	[illegible]	6P	[illegible]			[illegible]
[illegible]	[illegible]		[illegible]	[illegible]	[illegible]	121 49	[illegible]				C	[illegible]
[illegible]	[illegible]	02	[illegible]	[illegible]	[illegible]	[illegible]	[illegible]		8A			[illegible]
[illegible]	[illegible]		[illegible]	[illegible]	[illegible]	119 43	328	MID	MID		CG J	[illegible] WEATHER BUREAU
[illegible]	[illegible]		FRESNO	[illegible]	[illegible]	119 43	410	8A	8A	8A		U S BUR RECLAMATION
[illegible]	[illegible]		[illegible]	[illegible]	[illegible]	[illegible]	[illegible]				C	[illegible] ENGINEERS
[illegible]	[illegible]		[illegible]	[illegible]	[illegible]	117 55	[illegible]		5P			[illegible]
[illegible]	[illegible]		[illegible]	[illegible]	[illegible]	[illegible]	[illegible]		8A			[illegible]
[illegible] VALLEY	[illegible]		[illegible]	[illegible]	38 50	120 51	[illegible]		8A			[illegible]
[illegible] RANGER STATION	[illegible]		[illegible]	[illegible]	41 52	123 58	[illegible]		8A			[illegible]
[illegible]	[illegible]		[illegible]	18	[illegible]	119 08	[illegible]		MID			[illegible]
[illegible]	[illegible]		[illegible]	[illegible]	38 55	120 47	[illegible]	8P	8A			[illegible] FOREST SERVICE
[illegible]	[illegible]	04	[illegible]	4	37 22	121 29	[illegible]		8A			[illegible]
[illegible]	[illegible]		[illegible]	[illegible]	[illegible]	[illegible]	5400					[illegible] WATER RESOURCES
[illegible]	[illegible]		SNTA BARBARA	[illegible]	[illegible]	119 41	[illegible]		6P			[illegible] WTR DEP
[illegible]	[illegible]		[illegible]	[illegible]	41 01	122 24	[illegible]		8A			[illegible]
[illegible]	[illegible]		[illegible]	[illegible]	32 49	[illegible]	[illegible]	[illegible]	[illegible]			[illegible]
[illegible]	[illegible]		[illegible]	[illegible]	[illegible]	[illegible]	[illegible]	[illegible]	9A			GILROY FIRE DISTRICT
[illegible]	[illegible]		[illegible]	[illegible]	[illegible]	[illegible]	[illegible]				C	[illegible]
[illegible]	[illegible]		[illegible]	[illegible]	[illegible]	[illegible]	[illegible]		8A			[illegible]
[illegible]	[illegible]		[illegible]	[illegible]	14	118 1[illegible]	[illegible]		5P			[illegible]
[illegible]	[illegible]		[illegible]	[illegible]	[illegible]	117 52	[illegible]		5P			MRS L M WEST
[illegible]	[illegible]	05	KERN	10	[illegible]	118 42	[illegible]	5P	8A		H	KERN CO FSTRY + F D
[illegible]	[illegible]		[illegible]	[illegible]	35 44	[illegible]	[illegible]				C	U S FOREST SERVICE
[illegible] RANCH	[illegible]	07	IMPERIAL	6	[illegible]	[illegible]	[illegible]	5P	5P			GOLD ROCK RANCH
[illegible]	[illegible]		PLACER	39	39 10	120 52	3240		4P			[illegible]
[illegible]	[illegible]		[illegible]	6	[illegible]	116 48	[illegible]					[illegible]
[illegible]	[illegible]		SAN BENITO	[illegible]	[illegible]	121 18	[illegible]				C	[illegible]
[illegible]	[illegible]		TUOLUMNE	37	38 09	[illegible]	[illegible]					[illegible]
[illegible]	[illegible]		PLUMAS	8	40 06	[illegible]	57					[illegible]
[illegible]	[illegible]		TULARE	[illegible]	[illegible]	118 58	[illegible]		8A		C H	[illegible] NAT PARK SERVICE
[illegible] VALLEY [illegible]	[illegible]	2	NEVADA	39	[illegible]	[illegible]	[illegible]	8A	8A		C	[illegible] VALLEY
[illegible]	[illegible]	1	[illegible]	22	38 26	122 52	[illegible]	7A	7A			[illegible] HALLBERG
[illegible]	[illegible]	01	[illegible]	[illegible]	41 33	[illegible]	2818		[illegible]			[illegible]
[illegible] RANGER STA	[illegible]		PLUMAS	8	[illegible]	[illegible]	3560		8A			U S FOREST SERVICE
[illegible]	[illegible]		TUOLUMNE	37	[illegible]	120 14	[illegible]				C	[illegible]
[illegible] RANGER STA	[illegible]		TUOLUMNE	37	[illegible]	120 06	[illegible]		8A			[illegible]
[illegible]	[illegible]		[illegible]	22	38	123 00	[illegible]		8A			JOSEPH [illegible]
[illegible]	[illegible]		[illegible] ANGELES	[illegible]	34 16	118 16	[illegible]		5P			[illegible]
[illegible]	[illegible]		[illegible]	[illegible]	[illegible]	[illegible]	[illegible]		5P			[illegible]
HAIWEE	[illegible]		[illegible]	19	[illegible]	[illegible]	[illegible]	7A	7A		H	[illegible]
HALF MOON BAY	[illegible]		SAN MATEO	4	37 28	[illegible]	[illegible]	5P	5P			[illegible]
HAMILTON BRANCH PH	3725	02	PLUMAS	8	[illegible]	[illegible]	[illegible]				C	[illegible]
HANFORD	3747	05	KINGS	[illegible]	[illegible]	119 40	[illegible]	5P	5P			STATE DIV OF FSTRY
HANSEN DAM	[illegible]		LOS ANGELES	[illegible]	[illegible]	118 24	[illegible]				C	[illegible] ENGINEER
[illegible] RANGER STA	[illegible]		[illegible]	[illegible]	41 48	123 22	[illegible]	8A	8A		C H	[illegible]
[illegible]	[illegible]	02	SHASTA	23	[illegible]	122 58	[illegible]		8A		C	[illegible]
[illegible]	[illegible]		NEVADA	39	39 14	[illegible]	[illegible]		8A			[illegible]
HAT CREEK RS	[illegible]	02	SHASTA	21	[illegible]	121 30	[illegible]				C	[illegible]
HAT CREEK PH NO 1	[illegible]		SHASTA	21	[illegible]	[illegible]	[illegible]	8A	8A			P G + E COMPANY
[illegible] PUMPING PLANT	[illegible]		RIVERSIDE	6	[illegible]	115 38	[illegible]	9A	9A		C	METRO WATER DISTRICT
[illegible] RANGER STATION	[illegible]		TRINITY	[illegible]	[illegible]	[illegible]	[illegible]		8A			[illegible]
HAYWARD [illegible]	[illegible]		ALAMEDA	4	37 39	[illegible]	[illegible]				C	[illegible]
HEALDSBURG	[illegible]	01	SONOMA	22	38	[illegible]	102	6P	6P			[illegible] FIRE DEPT
[illegible]	3878		SONOMA	22	[illegible]	[illegible]	[illegible]		8A			WALDO F IVERSON
[illegible]	[illegible]		PLACER	1	39 04	[illegible]	[illegible]				C	PLACER COUNTY WTR AGCY
HEMET	[illegible]		RIVERSIDE	33	33 45	[illegible]	[illegible]		8A			[illegible] MUN WATER
[illegible] DAM	[illegible]		[illegible]	[illegible]	33 14	[illegible]	[illegible]	8A	8A		C	[illegible]
HERNANDEZ [illegible]	3925	04	SAN BENITO	20	36 25	120 55	[illegible]		4P			[illegible]
HERNANDEZ [illegible]	3928	04	SAN BENITO	20	[illegible]	120 [illegible]	[illegible]				C	MRS CLORENE AKERS
[illegible]	[illegible]	7	SAN BERDINO	[illegible]	[illegible]	117 18	[illegible]		[illegible]			[illegible]
HETCH HETCHY	[illegible]		TUOLUMNE	37	[illegible]	[illegible]	[illegible]	8A	8A	8AC	H	HETCH HETCHY WTR SUP
[illegible] VALLEY RANCH	[illegible]		NEVADA	39	39 02	121 06	[illegible]		8A			[illegible]
[illegible] LAKES	[illegible]		ALPINE	16	38	[illegible]	865				S	DEPT OF WTR RESOURCES
[illegible]	3987		[illegible]	12	[illegible]	[illegible] 38	2900	8A	8A			FRUIT GROWERS SUP CO
[illegible]	[illegible]	02	LAKE	23	[illegible] 51	122 43	[illegible]		8A			[illegible]
[illegible]	[illegible]		TULARE	9	[illegible]	[illegible]	[illegible]					[illegible] ENGINEER
[illegible]	[illegible]		[illegible] ANGELES	[illegible]	[illegible]	[illegible]	[illegible]		5P			[illegible]
[illegible]	[illegible]	02	TEHAMA	[illegible]	[illegible] 13	122 00	[illegible]					[illegible]
[illegible]	[illegible]		SAN BENITO	[illegible]	36 [illegible]	121 25	[illegible]	5P	5P			[illegible]
[illegible]	[illegible]		SAN BENITO	[illegible]	[illegible] 51	121 24	[illegible]				C	[illegible]
[illegible]	[illegible]		SAN BENITO	4	36 55	[illegible]	2578					[illegible]
[illegible]	[illegible]	01	HUMBOLDT	17	[illegible]	[illegible]	[illegible]		8A			MRS ANNE M ADAMS
[illegible]	[illegible]	01	HUMBOLDT	35	41 03	123 40	[illegible]	8A	8A		C	[illegible] AFFAIRS
[illegible]	[illegible]		LAKE	23	[illegible]	123 00	[illegible]				C	WAYNE TOBIN
[illegible]	[illegible]		MENDOCINO	22	39 01	123 07	[illegible]		8A			ANTHONY [illegible]
[illegible]	[illegible]	05	TULARE	37	[illegible]	118 37	7100					[illegible] ENGINEER
[illegible]	4144		[illegible]	[illegible]	[illegible]	120 23	[illegible]				C	[illegible]
[illegible] LAKE	4148	05	TUOLUMNE	[illegible]	38 06	[illegible]	[illegible]					HETCH HETCHY WTR SUP
[illegible]	[illegible]		TEHAMA	[illegible]	[illegible]	122 33	[illegible]		5P			MRS IRENE GRAVES
[illegible]	[illegible]		CALAVERAS	34	[illegible]	[illegible]	[illegible]		4P			P G + E COMPANY
HUNTINGTON LAKE	4176	05	FRESNO	27	[illegible]	119 13	7020	5P			C H	[illegible] CALIF EDISON [illegible]
HURKEY CREEK PARK	4181	[illegible]	RIVERSIDE	33	[illegible]	[illegible] 41	[illegible]				C	RIVERSIDE CO PK DEPT
[illegible]	[illegible]	01	TRINITY	35	[illegible] 37	123 27	[illegible]				C	MRS FRANCES V MOSS
[illegible] HWY MNTNC STA	[illegible]		DEL NORTE	17	41 54	123 46	[illegible]		5P			[illegible] HWYS
[illegible]	[illegible]		SAN BENITO	27	36 25	120 40	[illegible]	8A	8A			[illegible]
[illegible] RANGER STA	[illegible]		RIVERSIDE	33	[illegible]	[illegible]	[illegible]	5P	5P		C H	[illegible] FOREST SERVICE
IMPERIAL	[illegible]	7	IMPERIAL	6	32 [illegible]	115 34	[illegible]	6P	6P			IMPERIAL [illegible]
IMPERIAL FAA AP	[illegible]	7	IMPERIAL	6	32 50	115 34	-58	MID	MID			FED AVIATION AGENCY
INDEPENDENCE	[illegible]	07	INYO	19	[illegible]	118 12	[illegible]	7A	7A		C H	L A WTR + PWR DEPT
INDEPENDENCE ONION VLY	[illegible]	07	INYO	[illegible]	[illegible]	[illegible]	[illegible]				C	[illegible] WTR + PWR DEPT
[illegible]	[illegible]		RIVERSIDE	6	33 44	116 15	[illegible]	8A	8A	8A		AGR RESEARCH SERVICE
INYOKERN	4278	07	KERN	6	[illegible]	[illegible] 49	[illegible]	[illegible]	5P			[illegible] FIRE DEPT
INYOKERN ARMITAGE	[illegible]	07	KERN	6	[illegible]	117 [illegible]	2220		MID			U S N O T S
[illegible]	[illegible]		AMADOR	[illegible]	38 21	120 56	284		8A			STATE DIV OF HWYS
[illegible]	4288		[illegible]	1	39 06	120 52	[illegible]		8A			EMMETT [illegible]
IRON MOUNTAIN	[illegible]	07	SAN BERDINO	6	[illegible]	[illegible]	[illegible]	7A	7A		C	METRO WATER DIST
[illegible] VALLEY	[illegible]	02	[illegible]	[illegible]	41 [illegible]	120 18	[illegible]	5P	5P		H	[illegible]
[illegible] FLAT	4388	[illegible]	SAN BERDINO	6	34 20	[illegible]	[illegible]				S	STATE OF CALIFORNIA
[illegible]	4389	05	TULARE	1	[illegible]	[illegible]	[illegible]		8A			U S FOREST SERVICE
[illegible] TREE	[illegible]	7	SAN BERDINO	6	34 08	116 19	[illegible]		5P			[illegible]
[illegible]	[illegible]		[illegible]	[illegible]	33 06	116 39	[illegible]		5S			[illegible]
[illegible] DAM	[illegible]	6	SANTA BARBARA	32	34 29	119 30	[illegible]		6P			[illegible]
KAISER MEADOWS	[illegible]	05	FRESNO	[illegible]	37 18	119 06	9110					SO CALIF EDISON CO
KEE RANCH	4467	07	SAN BERDINO	6	34 [illegible]	116 32	4325		8A			KEE RANCH
[illegible]	[illegible]		SONOMA	[illegible]	38 [illegible]	122 40	[illegible]		9A			MRS RUTH F RUBINOW
[illegible]	[illegible]		LAKE	23	38 59	122 50	[illegible]		9A			CO FARM + HOME ADV
[illegible]	[illegible]		MARIN	[illegible]	[illegible]	[illegible]	[illegible]	9A	9A			HENRY H MILLER
[illegible]	[illegible]		SAN JOAQUIN	27	[illegible] 41	121 26	[illegible]		[illegible]			PAC COAST AGGREGATES
#KERN RIVER PH NO 1	[illegible]		KERN	1	35 28	118 47	[illegible]	5P	5P			SO CALIF EDISON CO
KERN RIVER PH NO 3	4523	[illegible]	KERN	[illegible]	35 47	[illegible]	[illegible]	5P	5P		H	[illegible] CALIF EDISON [illegible]
KETTLEMAN CITY	4534	[illegible]	KINGS	11	36 00	[illegible]	[illegible]	8A	8A	8A		KINGS COUNTY FIRE DEPT
KETTLEMAN STATION	4536	05	KINGS	11	[illegible]	120 [illegible]	[illegible]	6P	6P			P G + E COMPANY
[illegible] POWER HOUSE	4544	02	SHASTA	[illegible]	[illegible]	[illegible]	2648		11A			P G + E COMPANY
KING CITY	4555	04	MONTEREY	24	36 12	121 08	[illegible]	4P	4P		C	STATE DIV OF FSTRY
KLAMATH	4577	01	DEL NORTE	[illegible]	41 31	124 02	[illegible]	5P	MID		C	[illegible]
[illegible] SE	[illegible]	01	HUMBOLDT	7	40 38	[illegible]	[illegible]				C	MRS. EDNA L. MOORE
KNIGHTS FERRY 2 SE	[illegible]		[illegible]	[illegible]	[illegible] 48	120 39	[illegible]	8A	8A	8A		[illegible]
[illegible] VALLEY	[illegible]		SONOMA	[illegible]	38 37	[illegible]	[illegible]	5P	5P	5P		MRS. FRANCES E. [illegible]
[illegible]	[illegible]		HUMBOLDT	17	40 52	123 57	[illegible]		6P			[illegible]
[illegible] STRAWBERRY	[illegible]	02	EL DORADO	1	38 48	120 09	[illegible]				C	HARRY STEVENSON
LA CRESCENTA FC 251 B	[illegible]		LOS ANGELES	[illegible]	34 13	118 14	1565		5P			[illegible] VLY CO W D
LAFAYETTE 2 NNE	[illegible]	04	CONTRA COSTA	4	37 54	122 06	535		8A			[illegible]
#LAGUNA BEACH	[illegible]	06	ORANGE	33	[illegible]	117 47	[illegible]	4P	4P			[illegible] PLANT
LAGUNA BEACH 2	[illegible]	06	ORANGE	33	[illegible]	117 49	[illegible]				C	L B WATER DISTRICT
LA HONDA	[illegible]	04	SAN MATEO	4	37 19	122 16	780		6P			MRS. GERTRUDE REEDY
LAKE ALPINE	[illegible]	05	ALPINE	34	38 29	120 01	[illegible]				S	DEPT WATER RESOURCES
LAKE ARROWHEAD	4671	07	SAN BERDINO	[illegible]	[illegible]	117 11	[illegible]	5P	5P			LAKE ARROWHEAD F D
LAKE ELEANOR	4679	05	TUOLUMNE	37	[illegible]	119 53	4662				S	HETCH HETCHY WTR SUP
LAKE MOUNTAIN	[illegible]		TRINITY	7	40 01	123 24	[illegible]					[illegible] MILLER
LAKE [illegible] NO 2	4698		LAKE	7	39 25	[illegible]	1740	5P	5P			PAUL G. RESSLER
LAKEPORT	[illegible]		LAKE	[illegible]	39 02	122 55	[illegible]	5P	5P			[illegible]
LAKE SABRINA	[illegible]	07	INYO	19	37 13	118 37	[illegible]					[illegible] CALIF. EDISON
LAKESHORE	4709	02	SHASTA	23	40 53	122 23	1075	8P	8P	8P		U S BUR RECLAMATION
LAKESIDE 2 E	4710	06	SAN DIEGO	25	32 51	116 53	692		8A			HELIX IRRIGATION DIST
LAKE SOLANO	4712	02	SOLANO	23	38 29	122 00	180				C	LAWERENCE FAFEK
LAKE SPAULDING	4713	02	NEVADA	39	39 19	120 38	5156	5P	5P			P G + E COMPANY
LAKE SPAULDING DAM	4714	02	NEVADA	39	39 20	120 38	5120	4P	4P	4P		P G + E COMPANY
LAKE WOHLFORD	4726	06	SAN DIEGO	33	33 10	117 00	1500				C	ESCONDIDO MTL WTR CO
LA MESA	4735	06	SAN DIEGO	33	32 46	117 01	530	5P	5P			LA MESA FIRE DEPT
LANCASTER	4747	07	LOS ANGELES	15	34 41	118 07	2395	6P	6P			MARVIN FOSTER
LA PANZA RANCH	4767	04	SN LUIS OBPO	24	35 23	120 10	1550				C	MRS. MAE E. MARTENS
LA PORTE	4773	02	PLUMAS	8	39 41	120 59	4975				C	MICHAEL C LIBBEY
LASSEN CREEK UPPER	4816	03	MODOC	18	41 45	120 15	6775				S	DEPT OF WATER RESOURCES
LAVA BEDS NAT MONUMENT	4838	01	SISKIYOU	12	41 44	121 31	4770	9A	9A			U S NAT PARK SERVICE
LA VERNE HTS FC 560 B	4840	06	LOS ANGELES	26	34 07	117 45	1235		5P			WATER ASSOC PERSONNEL
LAYTONVILLE	485[illegible]	0[illegible]	MENDOCINO	7	39 42	123 29	1640				C	VERNON M. BROWN
LEBEC	4863	05	KERN	10	34 50	118 52	3585		8A			KERN CO FIRE DEPT
LECHUZA PT STA FC 352B	4867	06	LOS ANGELES	33	34 05	118 53	1600		4P		C	L A CO FIRE DEPT
LEESVILLE KEEGAN RANCH	4880	02	COLUSA	23	39 09	122 26	1330		7A			MATTHEW J KEEGAN
LE GRAND	4884	05	MERCED	27	37 14	120 15	255	5P	5P			MERCED CO FIRE DEPT
LEHMAN RANCH	4886	05	EL DORADO	16	38 36	121 01	600		7A			IVAN R LEHMAN
LEMON COVE	4890	05	TULARE	9	36 23	119 [illegible]2	513	5P	5P			KAWEAH LEMON CO
LIGHTS CREEK	4932	02	PLUMAS	8	40 14	120 43	5320				S	CALIF DEPT OF WATER RES
LINDSAY	4957	05	TULARE	9	36 11	119 04	395	7P	7P			FRANK DE CHAINE
LITTLE LAST CHANCE VY	4977	02	PLUMAS	8	39 50	120 13	5730				S	DEPT OF WTR RESOURCES
LITTLE PANOCHE DET DAM	4979	05	FRESNO	27	36 47	120 48	677	9A	9A	9AC		BUREAU OF RECLAMATION
LITTLE TUJUNGA GULCH R	4986	06	LOS ANGELES	13	34 19	118 18	2750				C	CORPS OF ENGINEERS
LITTLE VALLEY	4988	02	LASSEN	21	40 53	121 [illegible]	4170		8A			MRS. CLOVERINE CORDER
LIVERMORE COUNTY F D	4997	04	ALAMEDA	4	37 40	121 46	490	5P	5P			LIVERMORE ALMDA CTY F D
LOCKWOOD 2 N	5017	04	MONTEREY	24	35 58	121 05	1104		8A		C	ARCHIE M WEFERLING
LODGEPOLE	5026	05	TULARE	9	36 36	118 44	6735	8A	8A		C	U S NATL PARK SERVICE
LODI	5032	05	SAN JOAQUIN	16	38 07	121 17	40	5P	5P	5P		CITY OF LODI
LOG SPRING	5043	02	TEHAMA	13	39 50	122 47	5050				S	CORPS OF ENGINEERS
LOMPOC	5064	06	SNTA BARBARA	32	34 39	120 27	95	5P	5P			LOMPOC WATER TREAT. PL.
LONE PINE CTNWOOD PH	5067	07	INYO	19	36 27	118 [illegible]3	3790				C	L A WTR + PWR DEPT
LONE TREE CANYON	5074	05	SAN JOAQUIN	27	37 38	121 24	310		8A			JOHN BORGES
#LONG BEACH	5082	06	LOS ANGELES	13	33 46	118 12	34	3P	10P			JOHN W TEED
LONG BEACH WB AP	5085	06	LOS ANGELES	13	33 49	118 9	34	MID	MID		J	U S WEATHER BUREAU
LONG BELL STATION	5086	01	MODOC		41 28	121 25	4375				S	DEPT OF WATER RESOURCES
LOOKOUT 3 WSW	5093	02	MODOC	[illegible]	41 12	121 [illegible]	4180		9A			CHARLES SHEPHERD
LORAINE	5098	05	KERN	10	35 18	118 26	2721				C	BURRELL REED
LOS ALAMOS	5107	06	SNTA BARBARA	33	34 45	120 17	565		8A			LAUREN PAYNE
LOS ANGELES WB AIRPORT	5114	06	LOS ANGELES	13	33 56	118 24	105	MID	MID		C J	U S WEATHER BUREAU
LOS ANGELES CIVIC CTR	5115	06	LOS ANGELES	13	34 03	118 14	270	MID	MID		C	LA CO AIR POL CON DIST
LOS BANOS	5118	05	MERCED	27	37 03	120 52	120	4P	8A			ROGER C HILL
LOS BANOS ARBURUA RCH	5119	05	MERCED	27	36 53	120 56	860		SS			ARBURUA RANCH
LOS BANOS DET RESV	5120	05	MERCED	27	37 01	120 56	407	8A	8A	8A		BUREAU OF RECLAMATION
LOS GATOS	5123	04	SANTA CLARA	4	37 14	121 58	365	5P	5P			CITY OF LOS GATOS
LOS GATOS 4 SW	5125	04	SANTA CRUZ	4	37 11	122 [illegible]2	2415		8A			ALLEN HELENIUS
LOS PRIETOS RANGER STA	5147	06	SNTA BARBARA	32	34 33	119 47	1029		5P			U S FOREST SERVICE
LOST HILLS	5151	05	KERN	1	35 37	119 41	285				C	KERN CO FSTRY + F D
LOWER KIBBEY RIDGE	5160	05	TUOLUMNE	37	38 01	119 53	6500				S	HETCH HETCHY WTR SUP
LOWER MEADOW	5161	03	SIERRA	36	39 33	120 03	5760				S	INTERMOUNTAIN F + RES
LOWER OTAY RESERVOIR	5162	06	SAN DIEGO	33	32 37	116 56	540				C	SAN DIEGO WTR DEPT
LOYALTON	5171	02	SIERRA	8	39 41	120 15	4936		8A			ROLLO LARSEN
LUCERNE VALLEY	5182	07	SAN BERDINO	6	34 27	116 57	2957	5P	5P			CALIF DIV OF FERESTRY
LUCIA WILLOW SPRINGS	5184	04	MONTEREY	4	35 53	121 27	355				C	STATE DIV OF HWYS
LYTLE CR FOOTHILL BLVD	5212	06	SAN BERDINO	28	34 06	117 20	1160				C	SAN BERNARDINO FCD
LYTLE CREEK RANGER STA	5218	06	SAN BERDINO	28	34 14	117 29	2730		8A		C	U S FOREST SERVICE
MADELINE MNTNC STA	5231	02	LASSEN	21	41 04	120 28	5300		8A			STATE DIV OF HWYS
MADERA	5233	05	MADERA	27	36 58	120 [illegible]	268	8A	8A			STATE DIV OF FSTRY
MAD RIVER RANGER STA	5244	01	TRINITY	17	40 27	123 32	2775		8A			U S FOREST SERVICE
MAHNKE	5258	02	LAKE	23	38 51	122 47	2390				C	MRS M E MAHNKE
MAMMOTH PASS	5284	07	MONO	19	37 37	119 02	9500				S	DEPT WATER RESOURCES
MAMMOTH POOL	5288	05	MADERA	27	37 21	119 19	3390				S	SO. CALIF. EDISON CO.
MANTECA	5303	05	SAN JOAQUIN	27	37 47	121 12	44	8A	9A	8A		SPRECKELS SUGAR CO.
MANZANA SCHOOL	5308	06	SANTA BARBARA	30	34 49	120 00	1205				C	COUNTY OF SANTA BARBARA
MANZANITA LAKE	5311	02	SHASTA	13	40 32	121 34	5850	8A	8A		H	U S NAT PARK SERVICE
MARE ISLAND	5333	01	SALANO	17	38 06	122 16	52		MID			SAN FRAN BAY NAVAL SYD
MARICOPA	5338	05	KERN	1[illegible]	35 05	119 23	675	8A	8A			STANDARD OIL OF CALIF
MARIPOSA	5346	05	MARIPOSA	27	37 29	119 58	2011		9A			MRS GABRIELLE WILSON
MARKLEEVILLE	5356	03	ALPINE	3	38 42	119 47	5546				C	ELOISE B FAIRBANKS
MARTINEZ 3 S	5371	04	CONTRA COSTA	4	37 58	122 [illegible]8	225				C	MARGARET [illegible] PLUMMER
MARTINEZ 3 SSE	5372	04	CONTRA COSTA	4	37 58	122 06	243		6P			BRIAN BENSON
MARTINEZ FIRE STATION	5377	04	CONTRA COSTA	4	38 01	122 08	26	8A	8A			CITY FIRE DEPARTMENT
MARYSVILLE	5385	02	YUBA	8	39 09	121 35	60	9A	9A			MARYSVILLE FIRE DEPT
MATHER	5400	05	TUOLUMNE	37	37 53	119 51	4515		8A			CITY SAN FRANCISCO
MC CARTHY POINT	5444	02	TEHAMA	13	40 11	121 41	1800					U S WEATHER BUREAU
MC CLOUD	5447	02	SISKIYOU	21	41 16	122 08	3300	8A	8A		C H	GINO L. ZANNI
MEADOW LAKE	5496	05	FRESNO	27	37 05	119 26	4480		7A			RADIO STATION KFRE-FM
MECCA FIRE STATION	5502	07	RIVERSIDE	6	33 34	116 04	-180	5P	5P			CALIF DIV OF FORESTRY
MEDICINE LAKE	5505	01	SISKIYOU	12	41 35	121 37	6726				S	U S WEATHER BUREAU
MENDOTA DAM	5528	05	FRESNO	27	36 47	120 22	166		7A			ERNEST MANGUS
MERCED FIRE STATION 2	5532	05	MERCED	14	37 18	120 29	169	4P	4P			CITY OF MERCED
MERCED 2	5535	05	MERCED	14	37 19	120 29	170				C	MERCED IRRIG DIST
MERCEY HOT SPRINGS	5550	05	FRESNO	27	36 42	120 52	1165		5P			INACTIVE 6/30/67
MEYERS INSPECTION STA	5572	03	EL DORADO	36	38 51	120 01	6342		2P			STATE OF CALIFORNIA
MICHIGAN BLUFF	5586	02	PLACER	1	39 03	120 44	3650				C	R M POWELL
MIDDLETOWN	5598	02	LAKE	23	38 45	122 37	1122		8A			STATE DIV OF FSTRY
MILFORD LAUFMAN RS	5623	03	LASSEN	18	40 08	120 21	4860				C	U S FOREST SERVICE
MILL CREEK INTAKE	5632	06	SAN BERDINO	28	34 05	116 56	4945				C	SO CALIF EDISON CO
MILO 5 NE	5669	05	TULARE	9	36 17	118 46	3400				C	MRS ETHEL WALKER
MINERAL	5679	02	TEHAMA	23	40 21	121 36	4911	8A	8A		C H	U S NAT PARK SERVICE
MINERAL KING	5680	05	TULARE	9	36 26	118 35	7975				S	CORPS OF ENGINEERS
MIRANDA 4 SE	5711	01	HUMBOLDT	7	40 11	123 47	263				C	EUREKA WBO
MIRANDA SPENGLER RANCH	5713	01	HUMBOLDT	7	40 12	123 46	370				C	WALTER N. PEDERSEN
MITCHELL CAVERNS	5721	07	SAN BERDINO	6	34 56	115 32	4330	5P	5P		H	CAL DIV BEACH + PKS
MITCHELL MEADOW	5723	05	FRESNO	11	36 45	118 43	9700				S	CORPS OF ENGINEERS
MODESTO	5738	05	STANISLAUS	37	37 39	121 00	91	MID	MID			MODESTO IRRIG DIST
MODESTO 2	5741	05	STANISLAUS	37	37 38	121 00	89				C	CITY OF MODESTO
MOJAVE	5756	07	KERN	6	35 03	118 10	2735	8A	8A	8AC		KERN CO FIRE DEPT
MOJAVE 2 ESE	5758	07	KERN	6	35 02	118 09	2680	[illegible]	[illegible]			KOOL RADIO STATION
MONACHE MEADOWS	5777	05	TULARE	10	36 13	118 10	7900				S	CORPS OF ENGINEERS
MONO LAKE	5779	03	MONO	38	38 00	119 09	6450	5P	5P		H	JACK PRESTON
MONTAGUE 3 E	5785	01	SISKIYOU	12	41 43	122 28	2580				C	ROGER SCHOEN
MONTEREY	5795	04	MONTEREY	4	36 36	121 54	385	6P	6P			ROBERT J RENARD
MONTEREY NALF	5799	04			36 36	121 52	162	10P	10P			
MONTICELLO DAM	5818	02	NAPA	13	38 30	122 07	505	9A	9A	9A		U S BUR RECLAMATION
MOORPARK	5823	06	VENTURA	33	34 17	118 53	580		9A			VENTURA COUNTY FIRE DEP
MORAINE CREEK	5832	05	TULARE	11	36 43	118 34	8840				S	CORPS OF ENGINEERS
MORENA DAM	5840	06	SAN DIEGO	33	32 41	116 31	3075				C	SAN DIEGO WATER CO
MORGAN HILL 2 E	5844	04	SANTA CLARA	4	37 08	121 37	325		8A			MRS THELMA F DOWNER
MORGAN HILL 6 WNW	5846	04	SANTA CLARA	20	37 09	121 46	660				C	MANUEL V ROSE
MORGAN HILL SCS	5853	04	SANTA CLARA	20	37 08	121 39	350				C	U S SOIL CON SERVICE
MORONGO VALLEY	5863	07	SAN BERDINO	6	34 03	116 34	2580		7A			JAMES A FREEMAN
MORRO BAY FIRE DEPT	5866	04	SN LUIS OBPO	4	35 23	120 51	55	8A	8A			MORRO BAY F P DIST
MORRO BAY 3 N	5869	04	SN LUIS OBPO	4	35 25	120 51	670		MID			STANDARD OIL OF CALIF
MOUNTAIN HOME	5887	05	TULARE	10	36 15	118 43	5360				S	U S ARMY ENGINEERS
MOUNTAIN PASS	5890	07	SAN BERDINO	6	35 28	115 32	4730	3P	3P			MOUNTAIN PASS MINE
MT BALDY FC 85G	5900	06	SAN BERDINO	28	34 14	117 39	4275		8A		C	JUDITH M. RADY
MT BALDY NOTCH	5901	06	SAN BERDINO	28	34 17	117 37	7735	4P	4P		H	MT BALDY SKI LIFT INC
MOUNT DANAHER	5909	02	EL DORADO	1	38 45	120 40	3408		8A		C	STATE DIV OF FSTRY
MOUNT DIABLO N GATE	5915	04	CONTRA COSTA	4	37 52	121 56	2100	7A	7A			CAL DIV BEACH + PARK
MT GIVENS	5927	05	FRESNO	27	37 17	119 05	9500				C	SO.CALIF. EDISON CO.
MOUNT HAMILTON	5933	04	SANTA CLARA	4	37 20	121 39	4206	4P	4P		H	LICK OBSERVATORY
MOUNT HEBRON RS	5941	01	SISKIYOU	12	41 47	122 00	4250	8A	8A			U S FOREST SERVICE
MT HOUGH SNOW COURSE	5956	02	PLUMAS	[illegible]	40 02	120 53	6760				S	CALIF. DEPT. OF WATER
MOUNT MADONNA	5973	04	SANTA CRUZ	20	37 01	121 43	1800				C	JACK I SCHELL
MT SAN JACINTO WSP	5978	07	RIVERSIDE	6	33 48	116 38	8417	5P	5P			MT SAN JACINTO WSP
MOUNT SHASTA SLOPE	5982	02	SISKIYOU	13	41 22	122 14	7500				S	DEPT WATER RESOURCES
MOUNT SHASTA WB CITY	5983	02	SISKIYOU	23	41 19	122 19	3544	MID	MID		C HJ	U S WEATHER BUREAU
MOUNT TAMALPAIS 2 SW	5996	01	MARIN	17	37 54	122 36	1475				C	CALIF DIV BEACH + PKS
MOUNT WILSON FC 338 B	6006	06	LOS ANGELES	13	34 14	118 04	5709	4P	4P		C H	U S WB OBSERVER
MUIR WOODS	6027	01	MARIN	17	37 54	122 34	171		9A			U S NAT PARK SERVICE
MUMBO BASIN	6032	01	TRINITY	35	41 12	122 32	5700				S	DEPT WATER RESOURCES
MUSICK CREEK GUARD STA	6048	05	FRESNO	27	37 06	119 19	5521				C	PAUL H. RIGGS
NACIMIENTO DAM	6056	04	SAN LUIS OBPO	24	35 46	120 53	770	8A	8A	8A		MONTEREY CTY PARKS DEPT
#NAPA STATE HOSPITAL	6074	01	NAPA	17	38 17	122 16	60	5P	5P			NAPA ST HOSP.FIRE DEPT
NAVARRO 1 NW	6105	01	MENDOCINO	17	39 10	123 34	220				C	MASONITE CORPORATION
NEEDLES	6115	07	SAN BERDINO	5	34 50	114 36	480				C	CITY OF NEEDLES
NEEDLES FAA AIRPORT	6118	07	SAN BERDINO	5	34 46	114 37	913	MID	MID			FED AVIATION AGENCY
NEVADA CITY	6136	02	NEVADA	39	39 16	121 01	2520	8A	8A			CITY OF NEVADA CITY

STATION	INDEX NO.	DIVISION	COUNTY	DRAINAGE	LATITUDE	LONGITUDE	ELEVATION	TEMP	PRECIP	EVAP	SPECIAL	OBSERVER
NEWARK	6144	04	ALAMEDA	4	37 31	122 02	10	8A	8A	8A		LESLIE SALT COMPANY
NEWBURY PARK 4 SW	6149	06	VENTURA	33	34 09	118 58	780		7A			RANCHO SIERRA VISTA
NEWHALL SOLEDAD FC32CE	6162	06	LOS ANGELES	29	34 23	118 32	1243		4P		C	L A CO FIRE DEPT
NEWMAN 2 NW	6168	05	STANISLAUS	27	37 21	121 03	108	5P	5P			RICHARD A SMITH
NEWPORT BEACH HARBOR	6175	06	ORANGE	33	33 36	117 53	8	5P	5P			NEWPORT HARBOR DEPT
NEW YORK MTNS	6185	07	SAN BERDINO	6	35 15	115 18	6000					S C. T. SNYDER
NICOLAUS 2	6194	02	SUTTER	39	38 55	121 33	43		8A			RECLAMATION DIST 1001
NIGHTINGALE	6196	07	RIVERSIDE	6	33 35	116 27	4025		5P			MR CHARLES S HALE
NILAND	6197	07	IMPERIAL	6	33 17	115 31	-55		6P			IMPERIAL IRRIG DIST
NIPOMO 2 NW	6207	06	SN LUIS OBPO	31	35 04	120 30	360		8A			ANDREW MEHLSCHAU
NOEL SPRING	6212	02	GLEN	23	39 32	122 40	5000					S CORPS OF ENGINEERS
NORTH FORK RANGER STA	6252	05	MADERA	27	37 14	119 30	2630	8A	8A		H	U S FOREST SERVICE
NOVATO 8 WNW	6290	01	MARIN	17	38 08	122 43	370				C	MARIN COUNTY FIRE DEPT.
OAK KNOLL RANGER STA	6328	01	SISKIYOU	12	41 50	122 51	1961		8A			U S FOREST SERVICE
OAKLAND WB AIRPORT	6335	04	ALAMEDA	4	37 44	122 12	6	MID	MID		C	U S WEATHER BUREAU
OAKVILLE 1 WNW	6351	01	NAPA	17	38 27	122 25	160		5P			MRS LILLIAN DEL BONDIO
OAKVILLE 4 SW # 2	6356	01	NAPA	17	38 24	122 28	1685				C	KLAUS HUCKFELDT
OCCIDENTAL	6370	01	SONOMA	17	38 25	122 59	1000		7A			ANDREW J BLANEY
OCEANSIDE	6377	06	SAN DIEGO	33	33 12	117 23	84	4P	4P			OCEANSIDE FIRE DEPT
OCEANSIDE PUMPING PL	6379	06	SAN DIEGO	33	33 13	117 21	30				C	OCEANSIDE WATER DEPT
OCOTILLO WELLS	6383	07	SAN DIEGO	6	33 09	116 08	17[illegible]		8A			EARL J. CARTIER
OILFIELDS JOAQUIN RDG	6395	05	FRESNO	27	36 18	120 24	3620					S PACIFIC TEL+TEL
OJAI	6399	06	VENTURA	33	34 27	119 15	750	5P	5P			VENTURA CO FIRE DEPT
ONION VALLEY	6452	02	PLUMAS	8	39 48	120 53	6530					S DEPT OF WTR RESOURCES
ONO	6455	02	SHASTA	23	40 29	122 37	980		7A			J. T. SAILORS
OPIDS CAMP FC 57 BE	6465	06	LOS ANGELES	26	34 15	118 06	4250		5P		C	LONG BEACH SCH DIST
ORANGE COUNTY RESVR	6473	06	ORANGE	26	33 56	117 53	660				C	CORPS OF ENGINEERS
ORANGE COVE	6476	05	FRESNO	9	36 37	119 18	431	10A	10A			[illegible]
ORICK PRAIRIE CREEK PK	6498	01	HUMBOLDT	17	41 22	124 01	161	4P	4P			CAL DIV BEACH + PARKS
ORLAND	6506	02	GLENN	23	39 45	122 12	254	8A	8A			ORLAND UNIT WU ASSN
ORLEANS	6508	01	HUMBOLDT	12	41 18	123 32	403	5P	5P			E J ANDERSON
OROVILLE	6521	02	BUTTE	8	39 30	121 34	171	11A	11A			CITY OF OROVILLE
OROVILLE BRIDGE	6525	02	BUTTE	8	39 31	121 34	165		7A			ROBERT E SKINNER
OROVILLE RANGER STA	6528	02	BUTTE	8	39 32	121 34	300				C	STATE DIV OF FSTRY
OSPITAL RANCH	6551	05	CALAVERAS	27	38 07	120 57	280					S U S CORPS OF ENGINEERS
OSTRANDER LAKE	6552	05	MARIPOSA	14	37 38	119 33	8600					S DWR + NATL PARK SERVICE
OXNARD	6569	06	VENTURA	33	34 12	119 11	49	8A	8A			CITY OF OXNARD
PACHECO PASS	6583	05	MERCED	27	37 04	121 11	880		MID			CALIF DEPT OF WATER RES
PACIFIC HOUSE	6597	02	EL DORADO	1	38 45	120 30	3440		8A			FLOYD R POOLE
PACOIMA DAM FC 33 A-E	6602	06	LOS ANGELES	13	34 20	118 24	1510		5P			E [illegible] BARR
PAICINES OHRWALL RANCH	6610	04	SAN BENITO	20	36 44	121 22	950		8A			JOHN P OHRWALL
PALMDALE	6624	07	LOS ANGELES	6	34 35	118 06	2596	5P	5P		C	PALMDALE IRRIG DIST
PALMDALE FAA AIRPORT	6627	07	LOS ANGELES	6	34 38	118 05	2517	MID	MID			FED AVIATION AGENCY
PALM SPRINGS	6635	07	RIVERSIDE	6	33 49	116 32	411	5P	5P			PALM SPGS FIRE DEPT
PALO ALTO CITY HALL	6646	04	SANTA CLARA	4	37 27	122 08	23	8A	8A		C	ENGINEERING DEPT
PALOMA	665[illegible]	04	MONTEREY	24	36 21	121 30	1835		5P			JAMES A PELL
PALOMAR MT OBSERVATORY	6657	06	SAN DIEGO	33	33 21	116 52	5545	1P	1P		C H	PALOMAR OBSERVATORY
PALOS VERDES EST FC43D	6663	06	LOS ANGELES	33	33 48	118 23	216		7A			[illegible]
PANAMINT CITY	6671	07	INYO	6	36 07	117 06	6240					C. T. SNYDER
PANOCHE	6675	05	SAN BENITO	27	36 36	120 50	1265		[illegible]			MISS LILY BERG
PARADISE	6685	02	BUTTE	23	39 46	121 38	1780	8A	8A			PACIFIC GAS+ELEC CO
PARADISE MEADOW	6688	05	TUOLUMNE	37	38 03	119 40	7730					HETCH HETCHY WTR SUP
PARKER RESERVOIR	6699	07	SAN BERDINO	5	34 17	114 10	738	7A	7A		C	METRO WATER DISTRICT
PARKFIELD	6703	04	MONTEREY	24	35 53	120 26	1485		7A			ROBERT H. DURHAM
PARKFIELD 7 NNW	6706	04	MONTEREY	24	36 00	120 28	359				C	RAULSTON P MORRISON
PASADENA	6719	06	LOS ANGELES	13	34 09	118 09	864	4P	4P			PASADENA WATER DEPT
PASKENTA RANGER STA	6726	02	TEHAMA	23	39 53	122 32	755		8A		C	U S FOREST SERVICE
PASO ROBLES	6730	04	SN LUIS OBPO	24	35 38	120 41	700	5P	5P			CITY OF PASO ROBLES
PASO ROBLES 5 NW	6736	04	SN LUIS OBPO	24	35 41	120 45	1040				C	FRANCIS F NELSON
PASO ROBLES FAA AP	6742	04	SN LUIS OBPO	24	35 40	120 38	815	MID	MID			FED AVIATION AGENCY
PATTERSON MEADOW	6751	03	MODOC	21	41 11	120 12	7300					S DEPT OF WATER RESOURCES
PATTIWAY	6754	05	KERN	10	34 56	119 23	3868		7A			HUDSON RANCH
PAYNES CREEK	6761	02	TEHAMA	23	40 20	121 53	1863		7A			DAVID W. ALLWARDT
PEAR LAKE	6767	05	TULARE	9	36 36	118 40	9730					S CORPS OF ENGINEERS
PEPPERDINES CAMP	6803	02	MODOC	21	41 27	120 14	6300					S CALIF DEPT WATER RES
PERRIS	6816	06	RIVERSIDE	28	33 47	117 14	1470	2P	5P			STATE DIV OF FSTRY
PETALUMA FIRE STA 2	6826	01	SONOMA	17	38 14	122 38	16	5P	5P		C	PETALUMA FIRE DEPT
PIEDRA BLANCA GRD STA	6862	06	VENTURA	29	34 34	119 10	3065		MID			VENTURA COUNTY FCD
PINE CANYON PS FC321E	6892	06	LOS ANGELES	29	34 40	118 26	3,8[illegible]		5P			L A CO FIRE DEPT
PINECREST SUMMIT R S	6893	05	TUOLUMNE	37	38 15	120 00	5630				C	[illegible] DISTRICT RANGER
PINE FLAT DAM	6896	05	FRESNO	27	36 49	119 20	610		7A			CORPS OF ENGINEERS
PINE MOUNTAIN INN	6910	06	VENTURA	29	34 36	119 21	4200				C	VENTURA CTY FLD CONTROL
PINNACLES NAT MONUMENT	6926	04	SAN BENITO	20	36 29	121 11	1307	4P	4P			U S NAT PARK SERVICE
PIRU 2 ESE	6940	06	VENTURA	29	34 24	118 45	730		7A			CAMULOS RANCH
PISMO BEACH	6943	04	SN LUIS OBPO	4	35 08	120 38	80	5P	5P			POLICE DEPARTMENT
PIT RIVER POWER HOUSE	6946	02	SHASTA	21	40 59	121 59	1458		3P			P G + E COMPANY
PLACERVILLE	6960	02	EL DORADO	1	38 44	120 48	1890	8A	8A		H	P G + E COMPANY
PLACERVILLE IFG	6962	02	EL DORADO	1	38 44	120 44	2755	4P	4P	4P		INST FST GENETICS
PLACERVILLE DISP PLANT	6964	02	EL DORADO	1	38 44	120 51	1546				C	CITY OF PLACERVILLE
PLASKETT	6972	01	GLENN	7	39 44	122 51	6530					S U S F S+ CAL DEPT WTR
PLATINA	6975	02	SHASTA	23	40 22	122 53	2260	5P	5P			PLATINA HWY MTC STN
PLUMAS EUREKA STATE PK	6998	02	PLUMAS	8	39 45	120 42	5165				C	PLUMAS EUREKA ST. PK.
POINT ARENA	7009	01	MENDOCINO	17	38 55	123 42	110	5P	5P		C	CALIF DIV OF FORESTRY
PT ARGUELLO LIGHT STA	7016	06	SNTA BARBARA	33	34 34	120 40	76		1.P			U S COAST GUARD
POINT PIEDRAS BLANCAS	7024	04	SN LUIS OBPO	4	35 40	121 17	59	1P	1P			U S COAST GUARD
POMONA	7050	06	LOS ANGELES	26	34 04	117 46	835	5P	5P			[illegible]
PORT CHICAGO NAVAL DEP	7070	04	CONTRA COSTA	4	38 01	122 01	50	5P	5P			U S NAVAL MAGAZINE
PORTERVILLE	7077	05	TULARE	9	36 04	119 01	393	8A	8A			JOHN H [illegible]
PORTOLA	7085	02	PLUMAS	8	39 48	120 28	4838	4P	4P		C	F. W. COLE
PORTUGUESE MEADOW	7093	05	TULARE	10	35 48	118 34	7000					S CORPS OF ENGINEERS
POSEY 3 E	7096	05	TULARE	1	35 48	118 38	4960	SS	7A			PANORAMA HTS LODGE
POTTER VALLEY 3 SE	7108	01	MENDOCINO	22	39 18	123 04	1100				C	CORPS OF ENGINEERS
POTTER VALLEY PH	7109	01	MENDOCINO	22	39 22	123 08	1015	4P	4P		C	P G + E COMPANY
POWAY VALLEY	7111	06	SAN DIEGO	33	32 57	117 04	500		4P			POWAY FIRE DEPT
PRADO DAM	7123	06	RIVERSIDE	28	33 53	117 38	560				C	CORPS OF ENGINEERS
PRIEST VALLEY	7150	04	MONTEREY	24	36 11	120 42	2300	SS	SS			NELSON H PALMER
QUAKING ASPEN	7179	05	TULARE	10	36 07	118 32	7200					S CORPS OF ENGINEERS
QUINCY	7195	02	PLUMAS	8	39 56	120 56	3409	8A	8A		H	U S FOREST SERVICE
RAILROAD FLAT	7222	05	CALAVERAS	27	38 19	120 33	2720					U S CORPS OF ENGINEERS
RAMONA SPAULDING	7231	06	SAN DIEGO	33	33 04	116 51	1480	6P	6P			LOUIS B SPAULDING
RANCHITA	7244	06	SAN DIEGO	33	33 14	116 32	4110		6P			B. W. PATTERSON
RANDSBURG	7253	07	KERN	15	35 22	117 39	3570	6P	6P			KERN CO FIRE DEPT
RATTLESNAKE CREEK	7259	05	FRESNO	11	36 59	118 43	7900					CORPS OF ENGINEERS
RED BLUFF WB AIRPORT	7292	02	TEHAMA	23	40 09	122 15	342	MID	MID		C J	U S WEATHER BUREAU
REDDING 5 SSE	7295	02	SHASTA	23	40 30	122 22	425				C	CITY OF REDDING
REDDING FIRE STA NO 2	7296	02	SHASTA	23	40 35	122 24	580	5P	5P			REDDING FIRE DEPT
REDLANDS	7306	06	SAN BERDINO	28	34 03	117 11	1318	MID	2P			REDLANDS DAILY FACTS
REDWOOD CITY	7339	04	SAN MATEO	4	37 29	122 14	31	5P	5P			CITY FIRE DEPT STA 2
REDWOOD VALLEY	7351	01	MENDOCINO	22	39 16	123 12	718				C	THOMAS M JAMESON
REPRESA	7370	02	SACRAMENTO	1	38 42	121 10	295		MID			FOLSOM STATE PRISON
RICHARDSON GROVE ST PK	7404	01	HUMBOLDT	7	40 02	123 47	500	8A	8A			CALIF DIV BEACH + PKS
#RICHMOND	7414	04	CONTRA COSTA	4	37 56	122 21	55	8A	8A			CITY OF RICHMOND
RIO VISTA	7446	02	SOLANO	23	38 09	121 42	40		8A			U S ARMY DEPOT
RIVERSIDE FIRE STA R 3	7470	06	RIVERSIDE	28	33 57	117 23	840	5P	5P			RIVERSIDE FIRE DEPT
RIVERSIDE EXP STA	7473	06	RIVERSIDE	28	33 58	117 21	986	8A	8A	8A	C	CITRUS RE + AC EXP STA
ROBBS PEAK P H	7489	02	EL DORADO	1	38 54	120 22	5120				C	SAC MUNI UTIL DIST
ROBERTSON FLAT	7492	05	PLACER	1	39 09	120 30	6740					S DEPT OF WATER RESOURCES
ROCK CREEK	7510	07	INYO	19	37 27	118 44	9670					S DEPT WATER RESOURCES
ROCKLIN	7516	02	PLACER	1	38 48	121 14	239	8A	8A			RAYMOND H JOHNSON
ROGERS CAMP	7533	05	TULARE	10	36 06	118 38	6240					S CORPS OF ENGINEERS
ROSE MARIE MEADOW	7560	05	FRESNO	27	37 19	118 52	10000					S SO CALIF EDISON CO
ROUND MEADOW	7579	05	TULARE	10	35 58	118 21	9010					CALIF STATE [illegible]
ROUND MOUNTAIN 1 NNE	7580	02	SHASTA	23	40 49	121 56	2117		8A		C	MRS MARIAN L BERTAGNA
RUNNING SPRINGS 1 E	7603	07	SAN BERDINO	15	34 12	117 05	5965				C	STATE DIV OF HWY
SACHES SPRINGS	7623	05	TUOLUMNE	37	38 06	119 51	7900					S HETCH HETCHY WTR SUP
SACRAMENTO WB AIRPORT	7630	02	SACRAMENTO	23	38 31	121 30	17	MID	MID		C J	U S WEATHER BUREAU
#SACRAMENTO WB CITY	7631	02	SACRAMENTO	23	38 35	121 30	19	MID	MID		C	U S WEATHER BUREAU
SADDLE CAMP RANGER STA	7637	02	TEHAMA	23	40 10	122 48	3850					S U S WEATHER BUREAU
SAGEHEN CREEK	7641	03	NEVADA	36	39 26	120 14	6337		5P			UNIVERSITY OF CALIF
SAINT HELENA	7643	01	NAPA	17	38 30	122 28	255	6P	6P			EDWIN L PAULSON
SAINT HELENA 4 WSW	7646	01	NAPA	17	38 30	122 32	1780				C	EDWIN H LEARNED
SAINT HELENA 7 NE	7649	02	NAPA	23	38 34	122 22	1050				C	MRS CLARA B ABREU
SAINT MARYS COLLEGE	7661	04	CONTRA COSTA	4	37 50	122 06	623	7P	7P			BROTHER U BENEDICT
SALINAS 2 E	7668	04	MONTEREY	24	36 40	121 37	80	5P	5P			SALINAS RURAL F D
SALINAS FAA AP	7669	04	MONTERY	24	36 40	121 36	75	MID	MID			FED AVIATION AGENCY
SALINAS DAM	7672	04	SN LUIS OBPO	24	35 20	120 30	1375		8A			SALINAS DAM OPERATORS
SALSIPUEDES GAGING STA	7681	06	SNTA BARBARA	32	34 35	120 24	250		8A			JOE CABRAL JR
SALT SPRINGS PWR HOUSE	7689	05	AMADOR	16	38 30	120 13	3700	3P	3P	3P		P G + E COMPANY
SAN ANDREAS 2 S	7702	05	CALAVERAS	2	38 10	120 40	830		7A			CALAVERAS CEMENT CO
SAN ANTONIO MISSION	7714	04	MONTEREY	24	36 01	121 15	1060	5P	5P			SAN ANTONIO MISSION

STATION	INDEX NO.	DIVISION	COUNTY	DRAINAGE	LATITUDE	LONGITUDE	ELEVATION	TEMP	PRECIP	EVAP	SPECIAL	OBSERVER
SAN ARDO	7716	04	MONTEREY	24	36 02	120 54	450		8A			MRS JEAN BRINAN
SAN BENITO	7719	04	SAN BENITO	20	36 31	121 05	1355				C	JOHN M SHIELDS
SAN BERNARDINO CO HOSP	7723	06	SAN BERDINO	28	34 08	117 16	1125	6P	6P			S B COUNTY HOSPITAL
SAN CLEMENTE DAM	7731	04	MONTEREY	4	36 26	121 42	600		7A			CALIF WTR + TEL CO
SANDBERG PTL FC130B	7734	06	LOS ANGELES	15	34 45	118 43	4520		4P			L A CO FIRE DEPT
SANDBERG WB	7735	06	LOS ANGELES	29	34 45	118 44	4517	MID	MID		C H	U S WEATHER BUREAU
#SAN DIEGO WB AIRPORT	7740	06	SAN DIEGO	33	32 44	117 10	13	MID	MID		C	U S WEATHER BUREAU
SAN DIMAS FIRE WD FC95	7749	06	LOS ANGELES	26	34 06	117 48	955		8A			[illegible]
SAN DIMAS TANBARK FLAT	7752	06	LOS ANGELES	26	34 12	117 46	2750				C	U S FOREST SERVICE
SAN FELIPE HIGHWAY STA	7755	04	SANTA CLARA	[illegible]	37 01	121 20	175				C	STATE DIV OF HWYS
SAN FERNANDO	7759	06	LOS ANGELES	13	34 17	118 28	965	5P	5P			FARMERS INS GROUP
SAN FERNANDO PH 3	7762	06	LOS ANGELES	13	34 19	118 30	1250				C	CORPS OF ENGINEERS
S F RICHMOND SUNSET	7767	04	SAN FRANCISCO	4	37 46	122 30	32	5P	MID		C	CITY SAN FRANCISCO
SAN FRANCISCO WB AP	7769	04	SAN MATEO	4	37 37	122 23	8	MID	MID		C	U S WEATHER BUREAU
#S F FEDERAL BUILDING	7772	04	SAN FRANCISCO	4	37 47	122 25	52	MID	MID		C	U S WEATHER BUREAU
SAN GABRIEL CANYON PH	7776	06	LOS ANGELES	26	34 09	117 54	744		5P			PASADENA WATER DEPT
SAN GABRIEL DM FC425BE	7779	06	LOS ANGELES	26	34 12	117 52	1481		5P		C	ERWIN H. WATKIN
SAN GABRIEL FIRE DEPT	7785	06	LOS ANGELES	13	34 06	118 06	450	4P	4P			CITY FIRE DEPARTMENT
SAN GREGORIO 2 SE	7807	04	SAN MATEO	4	37 18	122 21	275	7P	7P			ALEX L. ARATA
SAN JACINTO	7811	06	RIVERSIDE	33	33 47	116 58	1535	7P	7P			BYRON [illegible] HANSEN
SAN JACINTO RANGER STA	7813	06	RIVERSIDE	33	33 47	116 58	1560				C	STATE DIV OF FSTRY
SAN JOAQUIN EXP RANGE	7817	05	MADERA	27	37 05	119 43	1057				C	U S FOREST SERVICE
SAN JOSE	7821	04	SANTA CLARA	4	37 21	121 54	67	4P	4P		C	CITY OF SAN JOSE
SAN JUAN BAUTISTA 3SSE	7834	04	SAN BENITO	20	36 49	121 31	610				C	WALTER [illegible]
SAN JUAN GUARD STATION	7837	06	ORANGE	33	33 36	117 31	7[illegible]				C	CORPS OF ENGINEERS
SAN LUIS DAM	7846	05	MERCED	27	37 04	121 04	2[illegible]	8A	8A	8A	C	U S BUR RECLAMATION
SAN LUIS OBISPO POLY	7851	04	SN LUIS OBPO	4	35 18	120 40	315	7A	7A		C	CAL STATE POLY COL
SAN MARCOS PASS	7859	06	SAN BARBARA	32	34 32	119 49	2200				C	CO OF SANTA BARBARA
#SAN MATEO	7864	04	SAN MATEO	4	37 32	122 18	21	5P	5P			CITY FIRE DEPARTMENT
SAN NICOLAS ISLAND	7870	06	VENTURA	34	33 14	119 27	5[illegible]	MID	MID		C	U S WEATHER BUREAU
#SAN RAFAEL	7880	01	MARIN	17	37 58	122 32	40	4P	4P			INDEPENDENT JOURNAL
SANTA ANA FIRE STATION	7888	06	ORANGE	28	33 45	117 52	115	4P	4P			SANTA ANA FIRE DEPT
SANTA ANA RIVER PH 3	7891	06	SAN BERDINO	28	34 06	117 06	19[illegible]				C	[illegible]
SANTA ANITA FERN FC432	7897	06	LOS ANGELES	13	34 1[illegible]	118 0[illegible]	20[illegible]		5P			LOUIS LUEBKERT
SANTA BARBARA	7902	06	SNTA BARBARA	33	34 25	119 41	5	8A	8A		C	SANTA BARBARA SWG. TR.
SANTA BARBARA FAA AP	7905	06	SNTA BARBARA	33	34 26	119 50	9	MID	MID			FED AVIATION AGENCY
SANTA BARBARA TV PEAK	7909	06	SNTA BARBARA	32	34 31	119 57	4200		5P			TV STATION KEYT
SANTA CLARA UNIVERSITY	7912	04	SANTA CLARA	4	37 21	121 56	88	5P	5P			UNIV OF SANTA CLARA
SANTA CRUZ	7916	04	SANTA CRUZ	4	36 59	122 01	125	5P	5P			ROBERT E BURTON
SANTA FE DAM	7926	06	LOS ANGELES	13	34 07	117 58	427				C	CORPS OF ENGINEERS
SANTA MARGARITA 2 SW	793[illegible]	04	SN LUIS OBPO	24	35 22	120 38	[illegible]		6P			JOSEPH [illegible]
SANTA MARGARITA BOOST	7933	04	SN LUIS OBPO	24	35 22	120 38	1100		8A			[illegible]
SANTA MARIA WB AIRPORT	7946	06	SNTA BARBARA	3	34 54	120 27	236	MID	MID		C J	U S WEATHER BUREAU
SANTA MONICA	7951	06	LOS ANGELES	33	34 01	118 29	64		4P			CITY SANTA MONICA
#SANTA MONICA PIER	7954	06	LOS ANGELES	33	34 00	118 30	15	4P	4P			S M LIFEGUARD [illegible]
SANTA PAULA	7957	06	VENTURA	29	34 21	119 0[illegible]	263	4P	8A			VENTURA CO FIRE DEPT
SANTA ROSA	7965	01	SONOMA	12	38 27	122 42	167	5P	5P			[illegible] NEWBERRY
SANTA YNEZ	7976	06	SNTA BARBARA	32	34 37	120 0[illegible]	6[illegible]				C	[illegible]
SANTIAGO DAM	7987	06	ORANGE	28	33 47	117 43	855				C	WILLIAM [illegible]
SAUGUS PWR PL NO 1	8014	06	LOS ANGELES	29	34 35	118 27	[illegible]		6A			L A WTR + PWR DEPT
SAWYERS BAR RANGER STA	8025	01	SISKIYOU	12	41 18	123 08	2169	8A	8A			U S FOREST SERVICE
#SCOTIA	8045	01	HUMBOLDT	7	40 29	124 06	139	8A	8A			[illegible]
SEARSVILLE LAKE	8068	04	SAN MATEO	4	37 24	122 14	350		8A			[illegible]
SEBASTOPOL 4 SSE	8072	01	SONOMA	17	38 21	122 49	145				C	[illegible]
SECRET VALLEY	8074	03	LASSEN	18	40 3[illegible]	120 16	444		6A			[illegible]
SEPULVEDA DAM	8092	06	LOS ANGELES	13	34 10	118 28	7[illegible]				C	CORPS OF ENGINEERS
SHASTA DAM	8135	02	SHASTA	23	40 43	122 25	1076	8A	8A	8A	C H	U S BUR RECLAMATION
SHEEP RANCH	8145	05	CALAVERAS	27	38 13	120 28	2370					U S CORPS OF ENGINEERS
SHELTER COVE	8162	01	HUMBOLDT	17	40 02	124 04	132	5P	5P			MRS MARILYN F MACHI
SHINGLE SPRINGS	8173	02	EL DORADO	1	38 40	120 55	1375		7A			THEO [illegible]
SHINGLETOWN 2 E	8175	02	SHASTA	23	40 30	121 51	3545		7A			MRS JANICE M SUTTER
SIERRA CITY	8207	02	SIERRA	39	39 34	120 38	4130	8A	8A		H	LEE WITHYCOMBE
SIERRAVILLE RANGER STA	8218	02	SIERRA	8	39 35	120 22	4975	8A	8A		C H	U S FOREST SERVICE
SIGNAL HILL FC 415	8231	06	LOS ANGELES	13	33 48	118 10	1[illegible]		5P		C	GEORGE I OSBORN
SILVERADO RANGER STA	8243	06	ORANGE	28	33 45	117 39	1035				C	CORPS OF ENGINEERS
SKAGGS SPGS LAS LOMAS	8272	01	SONOMA	22	38 41	123 [illegible]	19[illegible]		8A		H	JOHN K LEITHOLD
SLACK CANYON	8276	04	MONTEREY	24	36 05	120 40	[illegible]				C	STATE DIV OF FSTRY
SNOW CREEK UPPER	8317	07	RIVERSIDE	6	33 52	116 41	1940		6A			PALM SPRINGS WTR CO
SNOW FLAT	8318	05	MARIPOSA	14	37 50	119 30	8700					DEPT WATER RESOURCES
SODA SPRINGS 1 E	8332	02	NEVADA	3	39 19	120 22	6885	8A	8A		C H	ROBERT MAUGHAN
SOLEDAD	8338	04	MONTEREY	24	36 26	121 20	1[illegible]		8A			JOHN N FRANCIONI
SOMERSET 5 ESE	8344	05	EL DORADO	16	38 37	120 36	3160				C	JACK A. HASELEY
SOMIS 3 NW	8349	06	VENTURA	33	34 17	119 03	510		8A			[illegible] INVEST
SONOMA	8351	01	SONOMA	17	38 17	122 27	70	5P	5P			[illegible]
SONORA RS	8353	05	TUOLUMNE	37	37 59	120 23	1749	8A	8A		H	STATE DIV.OF FORESTRY
SONORA JUNCTION	8355	03	MONO	38	38 21	119 27	6886				C	STATE DIV OF HWYS
S E FARALLON	8376	04	SAN FRANCISCO	4	37 42	123 00	1[illegible]				C	[illegible]
SO ENTRANCE YOSEMITE	838[illegible]	05	MARIPOSA	14	37 30	119 38	5120	8A	8A		H	U S NAT PARK SERVICE
SOUTH LAKE	8406	07	INYO	19	37 11	118 34	9580					S SOUTHERN CALIF EDISON C
SPADRA PAC FC 356 C	8436	06	LOS ANGELES	26	34 03	117 43	7[illegible]		4P		C	R S HUTCHISON
SPRECKELS HWY BRIDGE	8446	04	MONTEREY	24	36 36	121 41	40		8A			U S WEATHER BUREAU
SPRINGVILLE 7 ENE	8455	05	TULARE	9	36 10	118 42	1470		7A			ELMER A SUTTON
SPRINGVILLE RANGER STA	8461	05	TULARE	9	36 08	118 48	1050				C	[illegible]
SPRINGVILLE TULE HOWKS	8463	05	TULARE	9	36 11	118 39	4070				C	P G + E COMPANY
SQUAW VALLEY	8474	03	PLACER	36	39 12	120 14	6235	8A	8A		H	SQUAW VALLEY STATE PK
SQUIRREL INN 2	8479	07	SAN BERDINO	15	34 14	117 14	5680	5P	5P		H	LEROY KEMP
STANDISH 1 E	8487	03	LASSEN	18	40 22	120 24	4030		8A			RAY [illegible]
STANDISH-HICKEY ST PK	8490	01	MENDOCINO	7	39 53	123 44	8[illegible]		8A			CAL DIV BEACH + PK
STANISLAUS POWER HOUSE	8499	05	TUOLUMNE	34	38 08	120 22	[illegible]		1P			P G + E COMPANY
STATE LAKES	8513	05	FRESNO	11	36 56	118 35	[illegible]					CORPS OF ENGINEERS
STIRLING CITY RS	8544	02	BUTTE	8	39 54	121 [illegible]	3518				C	STATE DIV OF FSTRY
STOCKTON DISPOSAL PL	8554	05	SAN JOAQUIN	27	37 56	121 20	11				C	CITY OF STOCKTON
#STOCKTON WBAP	8558	05	SAN JOAQUIN	27	37 54	121 15	22	MID	MID			U S WEATHER BUREAU
STOCKTON FIRE STA NO 4	8560	05	SAN JOAQUIN	27	38 00	121 19	22	8A	8A			STOCKTON FIRE STA NO 4
STONYFORD COOLEY RANCH	8578	02	COLUSA	23	39 15	122 40	[illegible]		8A			FRED H COOLEY
STONYFORD RANGER STA	858[illegible]	02	COLUSA	23	39 23	122 [illegible]	[illegible]		8A			U S FOREST SERVICE
STONY GORGE RESERVOIR	8587	02	GLENN	23	39 35	122 [illegible]	7[illegible]	5P	5P		C	ORLAND UNIT WU ASSN
STOUTS MEADOW	8591	02	SHASTA	21	41 10	122 56	5400					S DEPT WATER RESOURCES
STRAWBERRY VALLEY	8606	02	YUBA	39	39 34	121 06	3818	5P	5P		H	MRS. LILLIAN MAGRUDER
SUEY RANCH	8627	06	SN LUIS OBPO	30	35 00	120 23	390		5P			SUEY RANCH
SUMMIT MEADOW	8648	05	FRESNO	11	37 05	119 13	6240					S DEPT OF WTR RESOURCES
SUNSET BEACH STATE PK	8683	04	SANTA CRUZ	20	36 54	121 50	85				C	CAL DIV BEACH + PARK
SURF 2 ENE	8697	06	SNTA BARBARA	32	34 41	120 34	110				C	U S AIR FORCE
SUSANA KNOLLS	8701	06	VENTURA	33	34 16	118 40	1085		8A			SUSANA KN FIRE STA
SUSANVILLE AIRPORT	8702	03	LASSEN	18	40 23	120 34	4148	MID	MID		H	DAVID BARR
SUSANVILLE 1 WNW	8703	03	LASSEN	18	40 26	120 40	4555				C	STATE DIV OF FSTRY
SUTTER HILL RANGER STA	8713	05	AMADOR	16	38 23	120 48	1780		8A			STATE DIV OF FSTRY
SWAIN MOUNTAIN	8716	02	PLUMAS	8	40 2[illegible]	121 [illegible]	6100					CALIF DEPT WATER RES
TAFT	8752	05	KERN	10	35 09	119 28	10[illegible]				C	KERN CO FSTRY + FD
TAHOE CITY	8758	03	PLACER	36	39 10	120 08	6230	8A	8A	8A	H	[illegible]
TAHOE VALLEY FAA AP	8762	03	EL DORADO	36	38 54	120 00	6254	4P				FED AVIATION AGENCY
TALBOT CAMP	8771	02	PLACER	1	39 12	120 [illegible]	6000					DEPT WATER RESOURCES
TEHACHAPI	8826	05	KERN	10	35 08	118 27	3975	5P	5P		H	HARRY [illegible]
TEHACHAPI AIRPORT	8832	05	KERN	10	35 08	118 26	3960				C	TEHACHAPI [illegible]
TEJON RANCHO	8839	05	KERN	10	35 02	118 45	1425	5P	5P			TEJON RANCH COMPANY
TERMO	8873	03	LASSEN	18	40 52	120 27	5300	6P	6P		C	[illegible]
THE CEDARS	8881	02	PLACER	1	39 15	120 21	5900					DEPT OF WATER RESOURCES
THE GEYSERS	8885	01	SONOMA	22	38 48	122 4[illegible]	1600				C	[illegible]
THERMAL FAA AIRPORT	8892	07	RIVERSIDE	6	33 38	116 10	-120	MID	MID		C	FED AVIATION AGENCY
THOUSAND OAKS	8905	06	VENTURA	33	34 11	118 51	810		8A			VENTURA CO FIRE DEPT
THREE MILE VALLEY	8909	02	PLUMAS	8	39 54	120 34	5[illegible]0					CALIF DEPT WATER RES
THREE RIVERS 6 SE	8912	05	TULARE	9	36 22	118 51	2200				C	GLENN BAKER
THREE RVRS EDISON PH 1	8914	05	TULARE	9	36 28	118 53	9[illegible]0	2P	2P			SO CALIF EDISON
THREE RVRS EDISON PH 2	8917	05	TULARE	9	36 28	118 52	1140				C	SO CALIF EDISON
TIGER CREEK PH	8928	05	AMADOR	16	38 27	120 29	2355	4P	4P		C	P G + E COMPANY
TOPANGA PATROL STA FC6	8967	06	LOS ANGELES	33	34 05	118 36	745		5P			L A CO FIRE DEPT
TORRANCE	8973	06	LOS ANGELES	33	33 48	118 20	110	4P	4P			TORRANCE MUN AIRPORT
TRABUCO CANYON	8992	06	ORANGE	33	33 39	117 36	970				C	[illegible]
TRACY 2 SSE	8997	05	SAN JOAQUIN	27	37 43	121 25	105				C	[illegible]
TRACY CARBONA	8999	05	SAN JOAQUIN	27	37 42	121 25	140	8A	8A			[illegible]
TRACY PUMPING PLANT	9001	05	ALAMEDA	27	37 46	121 35	[illegible]	6P	6P	6P		U S BUR RECLAMATION
TRINITY DAM VISTA PT	9024	01	TRINITY	35	40 48	122 4[illegible]	2500	8A	8A	8A		U S BUR RECLAMATION
TRONA	9035	07	SAN BERDINO	6	35 47	117 23	[illegible]	8A	8A			AMERICAN P + C CORP
TROUGH SPRING	9047	02	COLUSA	23	39 18	122 [illegible]	4000					S CORPS OF ENGINEERS
TRUCKEE RANGER STATION	904[illegible]	03	NEVADA	36	39 20	120 11	[illegible]	8A	8A		C	U S FOREST SERVICE
TUJUNGA	9047	06	LOS ANGELES	13	34 15	118 17	[illegible]	7P	7P			MRS. VIRGINIA STEVENS
TUJUNGA MILL CR FC 47	904[illegible]	06	LOS ANGELES	13	34 23	118 05	4645				C	LOS ANGELES CO FCD
TULEFIELD	9052	05	KERN	[illegible]	35 09	119 01	295		7A			KERN COUNTY LAND CO
TULELAKE	9053	01	SISKIYOU	12	41 58	121 28	4035	5P	5P	5P	C H	TULELAKE IRRIG DIST
TUNNEL RANGER STATION	9061	05	TULARE	[illegible]	36 22	118 17	8950					U S WEATHER BUREAU

STATION INDEX

STATION	INDEX NO	DIVISION	COUNTY	DRAINAGE †	LATITUDE	LONGITUDE	ELEVATION	TEMP	PRECIP	EVAP	SPECIAL	OBSERVER
[illegible]	[illegible]	[illegible]	[illegible]	[illegible]	[illegible]	[illegible]	[illegible]					[illegible]
[illegible]	[illegible]	[illegible]	STANISLAUS	[illegible]	[illegible]	[illegible]	[illegible]		8A			[illegible]
[illegible]	[illegible]	[illegible]	[illegible]	[illegible]	[illegible]	[illegible]	[illegible]	8A	8A	8A		[illegible]
[illegible]	[illegible]	[illegible]	[illegible]	[illegible]	[illegible]	[illegible]	[illegible]		[illegible]			THE IRVINE COMPANY
[illegible]	[illegible]	[illegible]	TEHAMA	[illegible]	[illegible]	[illegible]	[illegible]					DEPT OF WATER RESOURCES
[illegible]	[illegible]	[illegible]	SAN BERDINO	[illegible]	[illegible]	[illegible]	[illegible]	[illegible]	[illegible]			[illegible]
[illegible]	[illegible]	[illegible]	[illegible]	[illegible]	[illegible]	[illegible]	[illegible]	[illegible]	[illegible]		H	P G + E COMPANY
[illegible]	[illegible]	[illegible]	[illegible]	[illegible]	[illegible]	[illegible]	[illegible]	[illegible]	[illegible]	[illegible]		SANTA MARIA VLY WCD
[illegible]	[illegible]	[illegible]	TULARE	[illegible]	[illegible]	[illegible]	[illegible]				C	[illegible]
[illegible]	[illegible]	[illegible]	[illegible]	[illegible]	[illegible]	[illegible]	[illegible]	[illegible]	[illegible]			[illegible]
[illegible]	[illegible]	[illegible]	[illegible]	[illegible]	[illegible]	[illegible]	[illegible]		[illegible]			[illegible]
[illegible]	[illegible]	[illegible]	[illegible]	[illegible]	[illegible]	[illegible]	[illegible]		[illegible]			[illegible]
[illegible]	[illegible]	[illegible]	[illegible]	[illegible]	[illegible]	[illegible]	[illegible]	[illegible]	[illegible]			[illegible]
[illegible]	[illegible]	[illegible]	SAN BERDINO	[illegible]	[illegible]	[illegible]	[illegible]	[illegible]	[illegible]			[illegible]
[illegible]	[illegible]	[illegible]	LAKE	[illegible]	[illegible]	[illegible]	[illegible]		[illegible]			[illegible]
[illegible]	[illegible]	[illegible]	[illegible]	[illegible]	[illegible]	[illegible]	[illegible]		[illegible]			WESLEY C ROSCOE
[illegible]	[illegible]	[illegible]	[illegible]	[illegible]	[illegible]	[illegible]	[illegible]	[illegible]	[illegible]			E BAY MUN UTL DIST
[illegible]	[illegible]	[illegible]	SAN BENITO	[illegible]	[illegible]	[illegible]	[illegible]				C	[illegible]
[illegible]	[illegible]	[illegible]	[illegible]	[illegible]	[illegible]	[illegible]	[illegible]					[illegible]
[illegible]	[illegible]	[illegible]	[illegible]	[illegible]	[illegible]	[illegible]	[illegible]	[illegible]	[illegible]			[illegible]
[illegible]	[illegible]	[illegible]	[illegible]	[illegible]	[illegible]	[illegible]	[illegible]				C	[illegible]
[illegible]	[illegible]	[illegible]	[illegible]	[illegible]	[illegible]	[illegible]	[illegible]		[illegible]			[illegible]
[illegible]	[illegible]	[illegible]	[illegible]	[illegible]	[illegible]	[illegible]	[illegible]		[illegible]			[illegible]
[illegible]	[illegible]	[illegible]	[illegible]	[illegible]	[illegible]	[illegible]	[illegible]		[illegible]			[illegible]
[illegible]	[illegible]	[illegible]	[illegible]	[illegible]	[illegible]	[illegible]	[illegible]					[illegible]
[illegible]	[illegible]	[illegible]	SNTA BARBARA	[illegible]	[illegible]	[illegible]	[illegible]					U S FOREST SERVICE
[illegible]	[illegible]	[illegible]	[illegible]	[illegible]	[illegible]	[illegible]	[illegible]		[illegible]			STAR FREE PRESS
[illegible]	[illegible]	[illegible]	[illegible]	[illegible]	[illegible]	[illegible]	[illegible]					SO CALIF EDISON CO
[illegible]	[illegible]	[illegible]	[illegible]	[illegible]	[illegible]	[illegible]	[illegible]	[illegible]				VICTOR CO WATER DIST
[illegible]	[illegible]	[illegible]	FRESNO	[illegible]	[illegible]	[illegible]	[illegible]					CORPS OF ENGINEERS
[illegible]	[illegible]	[illegible]	[illegible]	[illegible]	[illegible]	[illegible]	[illegible]		[illegible]			L A CO FIRE DEPT
[illegible]	[illegible]	[illegible]	[illegible]	[illegible]	[illegible]	[illegible]	[illegible]		[illegible]			[illegible]
[illegible]	[illegible]	[illegible]	TULARE	[illegible]	[illegible]	[illegible]	[illegible]	[illegible]	[illegible]			VISALIA FIRE DEPARTMENT
[illegible]	[illegible]	[illegible]	[illegible]	[illegible]	[illegible]	[illegible]	[illegible]	[illegible]	[illegible]			[illegible]
[illegible]	[illegible]	[illegible]	[illegible]	[illegible]	[illegible]	[illegible]	[illegible]		8A		[illegible]	[illegible]
[illegible]	[illegible]	[illegible]	SHASTA	[illegible]	[illegible]	[illegible]	[illegible]	4P	4P		[illegible]	P G + E COMPANY
[illegible]	[illegible]	[illegible]	[illegible]	[illegible]	[illegible]	[illegible]	[illegible]		[illegible]			CLARION E VAN SCHAICK
[illegible]	[illegible]	[illegible]	[illegible] COSTA	[illegible]	[illegible]	[illegible]	[illegible]		[illegible]			[illegible]
[illegible]	[illegible]	[illegible]	[illegible]	[illegible]	[illegible]	[illegible]	[illegible]	[illegible]	[illegible]			[illegible]
[illegible]	[illegible]	[illegible]	[illegible]	[illegible]	[illegible]	[illegible]	[illegible]				C	[illegible]
[illegible]	[illegible]	[illegible]	[illegible]	[illegible]	[illegible]	[illegible]	[illegible]		[illegible]			MRS. BETTY B. FAIR[illegible]
[illegible]	[illegible]	[illegible]	[illegible]	[illegible]	[illegible]	[illegible]	[illegible]					[illegible]
[illegible]	[illegible]	[illegible]	[illegible]	[illegible]	[illegible]	[illegible]	[illegible]		[illegible]			[illegible] CO FIRE DEPT
[illegible]	[illegible]	[illegible]	[illegible]	[illegible]	[illegible]	[illegible]	[illegible]	[illegible]	[illegible]		[illegible]	[illegible]
[illegible]	[illegible]	[illegible]	[illegible]	[illegible]	[illegible]	[illegible]	[illegible]	8A	[illegible]			KERN CO FSTRY + F D
[illegible]	[illegible]	[illegible]	[illegible]	[illegible]	[illegible]	[illegible]	[illegible]				C	PHOENIX RANCH
[illegible]	[illegible]	[illegible]	[illegible]	[illegible]	[illegible]	[illegible]	[illegible]	[illegible]	[illegible]			CITY OF WATSONVILLE
[illegible]	[illegible]	[illegible]	[illegible]	[illegible]	[illegible]	[illegible]	[illegible]				C	[illegible]
[illegible]	[illegible]	[illegible]	[illegible]	[illegible]	[illegible]	[illegible]	[illegible]	8A	8A		C	[illegible]
[illegible]	[illegible]	[illegible]	[illegible]	[illegible]	[illegible]	[illegible]	[illegible]	8A	[illegible]			WEED FIRE DEPARTMENT

STATION	INDEX NO.	DIVISION	COUNTY	DRAINAGE †	LATITUDE	LONGITUDE	ELEVATION	TEMP	PRECIP	EVAP	SPECIAL	OBSERVER
[illegible]	[illegible]	[illegible]	KERN	[illegible]	35 40	118 18	2680				C	VERNON J BLOUNT
[illegible]	[illegible]	[illegible]	LASSEN	18	[illegible] 16	[illegible] 04	4035		3P			ED FILIPELLI
WEST BIG PINE LOOKOUT	[illegible]	[illegible]	SNTA BARBARA	[illegible]	[illegible]	[illegible] 40	6280				[illegible]	U S WEATHER BUREAU
[illegible]	[illegible]	[illegible]	FRESNO	11	[illegible] 13	[illegible]	[illegible]		7A			BOSTON RANCH CO
[illegible]	[illegible]	[illegible]	[illegible]	[illegible]	[illegible]	[illegible]	[illegible]		[illegible]			W B MANKER
[illegible]	[illegible]	2	[illegible]	[illegible]	[illegible]	[illegible]	5270				[illegible]	DEPT WATER RESOURCES
WET MEADOW	[illegible]	[illegible]	[illegible]	[illegible]	[illegible]	[illegible]	8950					CORPS OF ENGINEERS
WHEATLAND 2 NE	[illegible]	[illegible]	[illegible]	[illegible]	39 02	[illegible]	105				C	ESTATE OF SAMUEL DAMON
[illegible]	[illegible]	[illegible]	[illegible]	[illegible]	[illegible]	[illegible] 18	[illegible]				C	[illegible]
WHISKEYTOWN RES	[illegible]	[illegible]	[illegible]	[illegible]	[illegible]	[illegible]	[illegible]	7A	7A	7A		U S BUR RECLAMATION
[illegible]	[illegible]	[illegible]	[illegible]	[illegible]	[illegible]	[illegible]	[illegible]	8A	8A		H	UNIVERSITY OF CALIF
[illegible]	[illegible]	[illegible]	[illegible]	[illegible]	[illegible]	[illegible]	[illegible]	8A	8A		H	UNIVERSITY OF CALIF
[illegible]	[illegible]	[illegible]	[illegible]	6	[illegible]	[illegible]	[illegible]				[illegible]	STATE OF CALIFORNIA
[illegible]	[illegible]	[illegible]	LOS ANGELES	[illegible]	[illegible]	[illegible]	340		[illegible]			MISS MARTHA BAILEY
[illegible] RANGER STA	[illegible]	[illegible]	[illegible]	6	[illegible]	[illegible]	[illegible]	5P	[illegible]			NATIONAL PARK SERVICE
[illegible]	[illegible]	[illegible]	COLUSA	[illegible]	[illegible]	[illegible]	[illegible]	7A	[illegible]		C	[illegible]
[illegible]	[illegible]	[illegible]	[illegible]	[illegible]	[illegible]	[illegible]	[illegible]	4P	4P			LOUIS L BERTAIN
[illegible]	[illegible]	[illegible]	MENDOCINO	[illegible]	[illegible]	[illegible]	[illegible]				[illegible]	STATE DIV OF FSTRY
[illegible]	[illegible]	[illegible]	TRINITY	[illegible]	[illegible]	[illegible]	[illegible]	8A	8A			U S FOREST SERVICE
[illegible]	[illegible]	[illegible]	[illegible]	[illegible]	[illegible]	122 12	[illegible]	8A	8A			HOWARD R ALLARD
[illegible]	[illegible]	2	[illegible]	[illegible]	[illegible]	122 12	[illegible]	4P	4P	4PC		USBR MATERIAL CONTL DIV
WINCHESTER	[illegible]	[illegible]	[illegible]	[illegible]	[illegible]	[illegible]	[illegible]			C		[illegible]
WINTERS	[illegible]	[illegible]	YOLO	[illegible]	[illegible]	[illegible]	[illegible]	8A	8A			J NEWTON WALLACE
WOFFORD HEIGHTS	[illegible]	[illegible]	KERN	[illegible]	[illegible]	[illegible]	[illegible]					JAMES H JORGENSEN
[illegible]	[illegible]	[illegible]	[illegible]	[illegible]	[illegible]	[illegible]	[illegible]	5P	[illegible]		H	MRS WILMA C BARR
[illegible]	[illegible]	[illegible]	[illegible]	[illegible]	[illegible]	[illegible]	[illegible]	[illegible]	[illegible]			[illegible]
WRIGHTS	[illegible]	[illegible]	[illegible]	[illegible]	[illegible]	[illegible]	[illegible]		[illegible]			MARVIN E WARE
[illegible]	[illegible]	[illegible]	[illegible]	[illegible]	[illegible]	[illegible]	[illegible]				[illegible]	[illegible] S WEATHER BUREAU
[illegible]	[illegible]	[illegible]	[illegible]	[illegible]	[illegible]	[illegible]	[illegible]	5P	5P			[illegible]
[illegible]	[illegible]	[illegible]	[illegible]	[illegible]	[illegible]	[illegible]	[illegible]			C		[illegible]
[illegible]	[illegible]	[illegible]	[illegible]	[illegible]	[illegible]	[illegible]	[illegible]	7A	7A		H	[illegible]
[illegible]	[illegible]	[illegible]	[illegible]	[illegible]	[illegible]	[illegible]	[illegible]	8A	8A		H	[illegible]

† [illegible] 2-CALAVERAS [illegible] 4-CENTRAL COAST 5-COLORADO 6-DESERT 7-EEL 8-FEATHER 9-KAWEAH 10-KERN 11-KINGS 12-KLAMATH 13-LOS ANGELES 14-MERCED 15-MOJAVE 16-MOKELUMNE 17-NORTH COAST 18-N. E. INTERIOR 19-OWENS 20-PAJARO [illegible] 26-SAN GABRIEL 27-SAN JOAQUIN 28-SANTA ANA 29-SANTA CLARA 30-SANTA MARIA 31-SANTA MARGARITA 32-SANTA YNEZ 33-SOUTH COAST 34-STANISLAUS 35-TRINITY 36-TRUCKEE 37-TUOLUMNE [illegible] WALKER [illegible]

REFERENCE NOTES

Additional information regarding the climate of California may be obtained by writing to the Environmental Science Services Administration State Climatologist, [illegible] Federal Office Building, 50 Fulton Street, San Francisco, California 94102, or to any Weather Bureau Office near you. Additional precipitation data are contained in "HOURLY PRECIPITATION DATA CALIFORNIA" and "Storage Gage Precipitation Data for Western United States".

DIMENSIONAL UNITS Unless otherwise indicated, dimensional units used in this bulletin are Temperature in °F, precipitation and evaporation in inches and wind movement in miles. Monthly degree day totals are the sums of the negative departures of average daily temperatures from 65°F. In "Supplemental Data" table directions entered in figures are tens of degrees. Resultant wind is the vector sum of wind directions and speeds divided by the number of observations.

OBSERVATION TIME The Station Index shows observation times in local standard time. During the summer months some observers take the observations on daylight saving time. Snow on ground in the "Snowfall and Snow on Ground" table is at observation time for all except Weather Bureau and FAA stations. For these stations snow on ground values are at 4:00 a.m., P.S.T., except for Bishop WB AP, Blue Canyon WB AP, and Sandberg WB, which are taken at 6:00 a.m., P.S.T., and Mt. Shasta WB City at 8:00 a.m., P.S.T. Data in the "Extremes" table, "Daily Precipitation" table, "Daily Temperature" table, "Evaporation and Wind" table, and snowfall in the "Snowfall and Snow on Ground" table when published, are for the 24 hours ending at time of observation.

EVAPORATION is measured in the standard Weather Bureau type pan of 4 foot diameter unless otherwise shown by footnote following the "Evaporation and Wind" table. Max and Min in "Evaporation and Wind" table refer to extremes of temperature of water in pan as recorded during 24 hours ending at time of observation.

WATER EQUIVALENT values published in the "Snowfall and Snow on Ground" table are the water equivalent of snow, sleet, or ice on the ground. Samples for obtaining measurements are taken from different points for successive observations, consequently, occasional drifting and other causes of local variability in the snowpack may result in apparent inconsistencies in the record.

SNOWFALL Entries of snowfall in the "Climatological Data" table, the "Snowfall and Snow on Ground" table, and in the "Seasonal Snowfall" table, include snow and sleet. Entries of snow on ground include snow, sleet, and ice.

NORMALS for all stations are climatological standard normals based on the period 1931-1960.

DIVISIONS, as used in this publication, became effective with data for January 1941.

STATION NAMES Figures and letters following the station name, such as 12 SSW, indicate distance in miles and direction from the post office.

SEASONAL TABLES: Monthly and seasonal snowfall and heating degree days for the 12 months ending with the preceding June data will be carried in the July issue of this bulletin.

DELAYED DATA AND CORRECTIONS will be carried only in the June and December issues of this bulletin.

INTERPOLATED VALUES for monthly precipitation totals may be found in the annual issue of this publication.

IN THE DATA TABLES THE SYMBOLS AND LETTERS WHEN USED INDICATE THE FOLLOWING

- No record in the "Supplemental Data" table, "Daily Precipitation" table, "Evaporation and Wind" table, "Snowfall and Snow on Ground" table, [illegible]

  No record in the "Climatological Data" table and the "Daily Temperature" table is indicated by no entry.

+ And also on an earlier date or dates.

++ Highest observed one minute windspeed. This station is not equipped with an instrument to measure fastest mile data.

● Amount included in following measurement, time distribution unknown.

  Gage is equipped with a windshield.

B Adjusted to a full month.

E Water equivalent of snowfall wholly or partly estimated, using a ratio of 1 inch water equivalent to every 10 inches of new snowfall.

M One or more days of record missing, if average value is entered, less than 10 days record is missing. See "Daily Temperature" table for detailed daily record. Degree day data, if carried for this station, have been adjusted to represent the value for a full month.

R Amounts from recording gage. (These amounts are essentially accurate but may vary slightly from the amounts to be published later in Hourly Precipitation Data.)

T Trace, an amount too small to measure.

V Includes total for previous month.

IN THE STATION INDEX THE SYMBOLS AND LETTERS WHEN USED INDICATE THE FOLLOWING

AR This entry in time of observation column in Station Index means after rain.

C Recording Rain Gage Station. Hourly precipitation values are processed for special purposes, and are published later in the "Hourly Precipitation Data" bulletin. If daily amounts are published in "Climatological Data" bulletin they are from a separate non-recording gage, except where indicated by reference "R". Such amounts may differ from amounts published from the recording gage in the "Hourly Precipitation Data" bulletin.

G "Soil Temperature" table.

H "Snowfall and Snow on Ground" table. Omission of data in any month indicates no snowfall and or snow on ground in that month.

J "Supplemental Data" table.

S Storage precipitation station. Precipitation measurements, made at irregular intervals will be published later in "Precipitation Data from Storage-Gage Stations" Bulletin.

SS This entry in time of observation column in Station Index means observation made near sunset.

VAR This entry in time of observation column in Station Index means variable.

\# Thermometers are generally exposed in a shelter located a few feet above sod covered ground, however, this reference indicates that the thermometers are exposed in a shelter located on the roof of a building.

Stations appearing in the tables with no data were either missing or received too late to be included in this issue.

General weather conditions in the U. S. for each month are described in the publications MONTHLY WEATHER REVIEW, CLIMATOLOGICAL DATA NATIONAL SUMMARY, and STORM DATA, all of which may be obtained from the Superintendent of Documents, Government Printing Office, Washington, D. C. 20402.

Information concerning the history of changes in locations, elevations, exposure, etc., of substations through 1957 may be found in the publication "Substation History" for this State, price $1.25. Similar information for regular Weather Bureau stations may be found in the latest annual issue of Local Climatological Data, price 15 cents. These publications may be obtained from the Superintendent of Documents at the address shown above.

Subscription Price: 20 cents per copy, monthly and annual; $2.50 per year. (Yearly subscription includes the Annual Summary.) Checks and money orders should be made payable to the Superintendent of Documents. Remittance and correspondence regarding subscriptions should be sent to the Superintendent of Documents, Government Printing Office, Washington, D. C. 20402

USCOMM-ESSA-ASHEVILLE -3/4/69- 3000

CALIFORNIA
PLATE I
STATUTE MILES
0 0 0 20 30 40
120TH MERIDIAN TIME ZONE
NORTH
COAST
DRAINAGE
SACRAMENTO
NORTH EAST
INTERIOR BASINS
SAN
JOAQUIN
CENTRAL COAST
DRAINAGE
SOUTHEAST
DESERT BASINS
LAKEPORT AREA
SAN FRANCISCO AREA
NORTH COAST
DRAINAGE
CENTRAL COAST
DRAINAGE
STATION LEGEND
Precipitation and Temperature
Type of gage
Recording
Both types
Double circle combinations indicate the availability of more detailed meteorological data
ALBERS EQUAL AREA PROJECTION
STANDARD PARALLELS AT 29.5° AND 45.5°

CALIFORNIA
PLATE 2
STATUTE MILES
120TH MERIDIAN TIME ZONE
CENTRAL
COAST
DRAINAGE
SAN
JUAQUIN
DRAINAGE
SOUTH
COAST
DRAINAGE
SOUTHEAST
DESERT
BASINS
STATION LEGEND
Precipitation and Temperature
Precipitation Temperature and Evaporation
Type of gage
Non-recording
Recording
Both types
Double circle combinations indicate the availability of more detailed meteorological data
ALBERS EQUAL AREA PROJECTION
STANDARD PARALLELS AT 29½° AND 45½°
LOS ANGELES AREA
ALSO SEE LOS ANGELES AREA MAP
SOUTHEAST
SOUTH
DESERT
BASINS
COAST
DRAINAGE
STATUTE MILES
0 5 10 15 20 25

CLIMATOLOGICAL DATA

U.S. DEPARTMENT OF COMMERCE
MAURICE H. STANS, Secretary
ENVIRONMENTAL SCIENCE SERVICES ADMINISTRATION
ENVIRONMENTAL DATA SERVICE
In Cooperation with Department of Water Resources, State of California

CALIFORNIA
FEBRUARY 1969
Volume 73 No. 2

APR 18 1969
AGR. DIV.

CLIMATOLOGICAL DATA

Station	Temperature: Average Maximum	Average Minimum	Average	Departure From Normal	Highest	Date	Lowest	Date	Degree Days	No. of Days: Max. 90° or Above	Max. 32° or Below	Min. 32° or Below	Min. 0° or Below	Precipitation: Total	Departure From Normal	Greatest Day	Date	Snow, Sleet: Total	Max. Depth on Ground	Date	No. of Days: .10 or More	.50 or More	1.00 or More
* * * NORTH COAST DRAINAGE 01																							
ALDERPOINT	51.3	36.3	43.8		60	4	29	22	389	0	0	4	0	9.98		1.24	9	.0	0		13	11	2
ANGWIN PAC UNION COL	43.3	31.2	37.3		52	11	23	1	772	0	0	19	[illegible]	11.13		2.02	[illegible]	.5	0		15	7	3
BIG BAR RANGER STATION	48.1	33.4	40.8		58	20	28	4	672	0	0	14	0	6.09		.90	27	.0	0				0
CALLAHAN RANGER STA	44.0	25.7	34.9		52	11+	13	7	837	0	0	22	[illegible]	3.39		.84	28	30.0	9	6	10	1	0
CECILVILLE 5 SE	43.5	27.1	35.3		51	11+	18	22	825	0	0	24	0	4.39		1.05	28	33.5	9	28	12	2	1
CLOVERDALE 3 SSE	52.7	37.8	45.3	- 5.2	62	4	31	7	545	0	[illegible]	2	0	15.02	7.75	2.81	9	.0	0		13	10	7
COVELO	47.4	32.5	40.0		56	11	23	1	694	0	0	14	0	9.11		.97	9	.3	T	23	16	10	0
CRESCENT CITY 1 N	52.7M	38.2M	45.5M		60	11	30	13	543	0	0	3	[illegible]	10.75				.0	0				
DUTTONS LANDING	55.5M	38.8M	47.2M		64	11	34	22+	486	0	0	0	0	5.81				.0	0				
ELK VALLEY	46.1	30.4	38.3		63	[illegible]	25	22	743	0	0	24	0	9.08		1.60	1				17	[illegible]	2
EUREKA WB CITY R	51.5	40.8	46.2	- 2.6	63	10	34	22+	519	0	0	[illegible]	0	7.82	2.29	1.23	11	T	0		16	7	1
FERNDALE 2 NW	52.4	39.4	45.9		62	10	32	13	525	0	0	1	[illegible]	11.10		1.85	23	.0	0		18	8	3
FOREST GLEN	42.9M	30.4M	36.7M	- 2.8	48	11	23	4	785	0	[illegible]	23	0	13.19	3.62	2.58	[illegible]	28.0	22	6	15	9	5
FORT BRAGG	53.5	39.5	46.5		63	11	32	13	512	0	0	1	0	10.67	4.56	1.77	11	.0	0		14	7	4
FORT BRAGG AVIATION	53.3M	40.4M	46.9M		63	10	31	13	502	[illegible]	0	1	[illegible]			1.81	11	.0	0			[illegible]	2
FORT JONES RANGER STA	44.4M	25.2M	34.8M		52	17	5	3	838	0	0	22	0	1.85		.45	28	9.4	12	2	9	0	0
FORT ROSS	53.7	42.0	47.9		62	1	34	13	475	[illegible]	0	[illegible]	0	10.14	3.61	1.34	5	.0	0		17	8	4
GRATON	55.4	35.5	45.5	- 3.6	62	10	27	1	542	0	[illegible]	[illegible]	0	10.57	3.48	1.86	15	.0	0		15	7	4
HAPPY CAMP RANGER STA	47.2M	32.6M	39.9M	- 3.8	56	19	28	1	695	[illegible]	0		0	6.56	- 1.68			9.3	25	1			
HEALDSBURG	55.0	39.9	47.5	- 2.9	63	[illegible]	33	7	485	0	0	0	0	15.50	8.16	3.46	9	.0	0		15	11	6
HILTS	43.1	23.2	33.2		50	19	8	[illegible]	884	0	0	26	0	D 1.79		.30	9	11.5	10	7+	7	0	0
HOOPA	50.6	35.3	43.0		59	11	29	22	611	0	0	5	[illegible]	8.98		1.49	1	.0	4	1	13	[illegible]	3
KENTFIELD	54.7	39.9	47.3	- 2.5	63	11	35	26+	488	[illegible]	0	0	0	13.26	4.64	3.16	15	.0	0		14	[illegible]	4
KLAMATH R	52.0	37.1	44.6		61	11	31	13	564	0	0	4	0	10.60		1.40	15	T	[illegible]		14	10	[illegible]
KNIGHTS VALLEY	53.3	35.3	44.3		60	10+	24	1	573	[illegible]	0	13	0	12.37		2.70	9	.0	0		13	9	5
LAKE PILLSBURY NO 2	46.6	32.1	39.4		52	3+	23	22	712	0	0	18	0	11.55		1.23	6	.0	0		15	10	6
LAVA BEDS NAT MONUMENT	38.2	21.3	29.8		46	10	11	26	980	0	2	26	0	2.02		.40	11	23.8	10	25	8	0	0
MOUNT HEBRON RS	38.5M	16.9M	27.7M		47	11	- 7	26	1039	0	2	27	1	1.16		.30	25	19.6	[illegible]	26+	4	0	0
NAPA STATE HOSPITAL	56.8	40.5	48.7	- 1.9	67	10	32	21+	450	0	0	2	0	7.58	3.31	1.04	15	.0	0		15	7	2
ORICK PRAIRIE CREEK PK	51.1M	36.4M	43.8M		59	16	30	22+	588	0	0	[illegible]	0	8.66		1.71	1	.0	[illegible]				3
ORLEANS	51.2	34.1	42.7		62	28	29	3+	621	0	0	13	0	6.92	- .47	1.50	15	T	0		13	[illegible]	2
PETALUMA FIRE STA 2	54.9	39.5	47.2	- 3.0	62	10	31	7	491	0	0	2	[illegible]	7.57	3.08	.90	15	.0	0		14	9	0
POINT ARENA	53.1	42.2	47.7		61	10	34	13	480	0	[illegible]	0	0	12.87		1.60	5	T	0		16	11	6
POTTER VALLEY PH	51.7	35.7	43.7		59	11+	26	[illegible]	587	0	0	9	[illegible]	10.15	2.82	1.54	[illegible]	.0	[illegible]		17	10	2
RICHARDSON GROVE ST PK	48.7M	37.3M	43.0M		54	11+	32	14+	608	0	0	4	0	12.85		1.75	[illegible]	.0	0		15	10	5
SAINT HELENA	54.4	37.5	46.0	- 3.0	63	3	28	21	527	0	0	8	0	10.82	4.49	1.92	[illegible]	.0	0		14	10	4
SAN RAFAEL	56.8	43.4M	50.1M		63	10	36	26	414	0	0	0	0	13.01		1.92	15	.0	0		15	10	6
SANTA ROSA	56.4	39.2	47.8	- 2.1	64	10	30	[illegible]	476	0	0	3	0	8.23	3.08	1.13	9	T	0		14	8	2
SAWYERS BAR RANGER STA	47.1	27.7	37.4		55	22+	22	4	765	0	0	26	0	3.82		.63	[illegible]	7.5	15	5	12	[illegible]	0
SCOTIA	50.2	38.5	44.4	- 5.0	58	11	32	5	571	0	0	1	[illegible]	13.52	5.56	1.84	11	.0	0		19	11	7
SHELTER COVE	52.2M	43.2M	47.7M		57	10	35	[illegible]	476	0	0	0	0	9.83		1.49	11	.0	0		16	10	2
SONOMA	56.1	38.0	47.1		65	10	29	13+	495	0	0	6	0	9.09		1.12	11	.0	0		17	8	3
TRINITY DAM VISTA PT	39.1	27.5	33.3		44	18	21	1	880	0	0	27	[illegible]	5.62		1.01	6	46.3	34	6	12	4	1
TULELAKE //R	41.0	24.0	32.5		48	15	7	[illegible]	904	0	0	27	0	.95	- .09	.20	9	1.5	1	25+	3	0	[illegible]
UKIAH	52.8	38.8	45.8	- 3.3	62	3	29	22+	534	0	0	6	0	9.34	2.92	1.19	11	.0	0		16	8	2
WEAVERVILLE RANGER STA	44.4M	28.5M	36.5M	- 4.3	52	20	21	22	795	0	0	22	0	5.59	- .09	1.10	9	9.9					1
WEED FIRE DEPARTMENT	41.6	27.2	34.4		49	4	16	21	851	0	0	21	0	4.58		1.05	11	38.0					1
WILLITS 1 NE	49.4	35.7	42.6		56	3+	26	22	625	0	[illegible]	8	0	12.20		1.56	28	7.0	[illegible]		15	10	5
WILLOW CREEK 1 NW	48.6	35.0	41.8		59	20	27	22	640	[illegible]	0	5	0	10.26				2.0	2	3			
YREKA	45.4	25.8	35.6	- 2.6	54	10	15	4+	816	0	0	24	0	1.25	- 1.04	.22	9	8.9	8	6+	5	0	0
DIVISION			41.9	- 4.0										8.54	2.19			5.9					
* * * SACRAMENTO DRAINAGE 02																							
ADIN RANGER STATION	40.5M	19.2M	29.9M		57	18	4	24	979	0	2	27	0	1.51		.32	15	21.0	23	6+	7	0	0
ALTURAS RANGER STATION	41.5	19.2	30.4	- 1.8	47	10+	- 7	3	963	0	[illegible]	26	3	.93	- .52	.28	2	6.3			3	0	0
AUBURN	51.3	36.0	43.7	- 4.2	64	11	26	1	591	0	0	4	0	9.87	3.62	1.35	12	2.0	2	23	16	[illegible]	4
BERRYESSA LAKE	52.2	37.5	44.9		60	11	31	1	555	0	0	1	0	7.46		1.22	15	.0	0		13	6	1
BLUE CANYON WB AIRPORT//R	34.7	25.4	30.1	- 7.0	48	[illegible]	19	20	971	[illegible]	12	27	0	17.79	7.60	2.65	28	128.6	114	28	19	12	[illegible]
BOWMAN DAM	37.6	22.5	30.1	- 5.8	51	3	10	21	970	0	5	28	0	15.04	3.59	2.38	15	132.0	149	28	17	13	5
BRANNAN ISLAND	54.6	39.8	47.2		65	11	31	3	491	0	0	1	0	6.19		1.30	12	.0	0		15	4	2
BROOKS FARNHAM RANCH	53.9M	36.7M	45.3M	- 3.2	59	11+	29	21+	544	0	0	8	0	5.69	1.59	1.40	15	T	T	25	12	3	1
BURNEY	42.3	22.6	32.5		49	5	4	1	903	0	0	27	0	5.97		.85	[illegible]	32.5	13	26+	14	7	0
CANYON DAM	35.7	21.5	28.6	- 3.2	41	10	7	4	1012	0	6	27	0	9.72	2.86	1.95	15	93.0	86	25	15	8	2
CENTERVILLE PH	54.0	36.1	45.1	- 3.8	59	25+	26	4	551	0	0	6	0	15.65	7.82	2.55	15	.0	0		15	10	7
CHESTER	37.7	18.6	28.2		45	9	- 7	22	1027	[illegible]	3	27	2	9.09	3.51	1.97	15	85.5	84	28	15	[illegible]	1
CHICO EXPERIMENT STA	53.0	39.6	46.3	- 2.3	59	10	27	22	517	0	0	5	0	8.59	4.16	1.77	15	.0	0		12	9	2
CLARKSBURG	53.4	39.9	46.7		64	11	33	4+	507	[illegible]	[illegible]	0	0	6.12		1.35	12	.0	0				1
CLEARLAKE HIGHLANDS	49.4	31.9	40.7		57	4	23	22+	676	0	0	18	0	9.05		1.62	6	.0	0		12	[illegible]	3
COLFAX	49.1M	33.6M	41.4M	- 4.2	60	3	29	2	654	0	0		0	16.19	7.95			14.0	5	26			
COLUSA 1 SSW	53.6	39.1	46.4	- 3.1	60	10	30	22	514	0	0	3	[illegible]	6.21	3.35	1.01	15	.0	0		12	6	1
DAVIS 2 WSW	53.9	39.3	46.6	- 2.7	63	11	31	21+	508	[illegible]	0	4	0	6.11	2.86	.99	15	.0	0		12	5	0
DEER CREEK POWER HOUSE	39.4M	M	M		45	17				0	[illegible]		0	21.73	9.94	3.35	15	99.5	69	26	21	13	8
DE SABLA	43.8M	30.7M	37.3M	- 5.3	53	3	23	23+	767	0	0	20	0	18.46	7.15	2.96	15	29.0	9	26	18	10	8
DOBBINS COLGATE	53.2M	35.6M	44.4M		60	10	29	24	573	0	0	8	0	11.02	4.01	1.90	15	.0	0		14	[illegible]	4
DOWNIEVILLE RANGER STA	43.2M	26.9M	35.1M		51	11	11	3	830	0	1	26	0	14.95				42.0	33	26			

See Reference Notes Following Station Index
SPECIAL WEATHER SUMMARY ON PAGE 44
A TABLE OF SUPPLEMENTARY PRECIPITATION DATA FOR FEBRUARY WILL APPEAR IN THE MARCH ISSUE OF THIS PUBLICATION.

CLIMATOLOGICAL DATA

Continued

CALIFORNIA
FEBRUARY 1969

Station	Temperature: Average Maximum	Average Minimum	Average	Departure From Normal	Highest	Date	Lowest	Date	Degree Days	No. of Days: Max. 90° or Above	Max. 32° or Below	Min. 32° or Below	Min. 0° or Below	Precipitation: Total	Departure From Normal	Greatest Day	Date	Snow, Sleet: Total	Max. Depth on Ground	Date	No. of Days: .10 or More	.50 or More	1.00 or More
EAST PARK RESERVOIR	49.9	34.0	42.0	- 4.3	56	11	27	21+	638	0	0	11	0	7.45	3.98	1.36	15	.0	0		12	5	3
FAIRFIELD FIRE STATION	55.1	39.1	47.1		64	11	31	3	494	0	0	2	0	7.04		1.50	15	.0	0		15	4	1
FOLSOM DAM	53.4	39.4	46.4		64	11	27	1	513	0	0	2	0	7.43		1.27	12	.0	0		15	6	1
GEORGETOWN RANGER STA	44.5M	31.0M	37.8M		55	11+	20	1		0	0		0	13.37					16	26			
GRASS VALLEY NO 2	45.9	32.0	39.0		58	4	18	1	721	0	0	16	0	14.95		1.97	15	11.8	5	26+	16	12	6
HAT CREEK PH NO 1	42.9	22.4	32.7	- 5.7	49	10	6	4+	899	0	0	26	0	3.49	.65	.48	26	23.0	10	26	13	0	0
JESS VALLEY	39.6	20.6	30.1		51	3	4	24	971	0	1	26	0	.81	- 1.14	.23	12	9.0	7	7+	2	0	0
LAKEPORT	49.2	34.3	41.8		56	10	26	13	645	0	0	14	0	9.12	4.22	1.22	11	.0	0		14	8	2
LAKESHORE	46.9	32.1	39.5		57	3	25	22+	707	0	0	17	0	20.72		3.33	28	27.5	5	7+	20	12	8
LAKE SPAULDING	37.3	21.3	29.3	- 6.1	51	3	9	22	996	0	6	28	0	18.28	7.44	2.90	15	162.5	144	28	18	13	8
LAKE SPAULDING DAM																							
MANZANITA LAKE //	34.4	14.5	24.5		45	4	- 5	22	1129	0	11	28	3	6.22		.70	15	78.0	95	25	16	4	0
MARYSVILLE	56.1	39.8	48.0	- 2.1	68	18	32	3	469	0	0	1	0	6.69	2.83	1.14	12	.0	0		15	5	1
MC CLOUD	41.7	23.8	32.8	- 3.7	52	4	9	22	896	0	0	26	0	14.17	5.86	2.20	23	66.0	59	25	17	10	8
MINERAL	34.8	20.2	27.5	- 4.9	45	4	7	22	1046	0	10	26	0	12.76	4.44	2.15	9	82.7	86	28	17	11	3
MONTICELLO DAM	52.9	37.1	45.0		61	11	30	22+	551	0	0	5	0	10.60		2.59	15	.0	0		12	6	3
MOUNT SHASTA WB CITY //R	38.7	26.3	32.5	- 4.5	49	3	12	2	903	0	1	25	0	10.09	4.18	1.45	11	83.7	39	28	15	11	2
NEVADA CITY	43.0	29.5	36.3	- 5.0	55	11	13	1	799	0	0	20	0	18.95	9.32	2.79	15		13	26	17	12	9
ORLAND	52.4	37.2	44.8	- 4.1	58	13+	29	1	559	0	0	5	0	8.07	4.91	1.50	15	.0	0		12	7	3
OROVILLE	53.6	41.0	47.3		63	11	30	22	485	0	0	1	0	7.49		1.53	15	.0	0		16	4	1
PARADISE	48.0	35.2	41.6		57	2	30	22	649	0	0	6	0	16.36		3.49	9	.0	0		18	10	4
PLACERVILLE	47.8	32.1	40.0	- 3.4	58	11	21	2	694	0	0	14	0	8.80	1.81	1.61	12		4	23	16	7	2
PLACERVILLE IFG	46.6	34.4	40.5		58	10	29	23	681	0	0	11	0	9.92				11.5	2	6+			
PLATINA	42.4	29.0	35.7		51	3	20	21	810	0	0	21	0	D 7.60		2.00	23	43.0	24	5			2
PORTOLA	39.9	16.1	28.0	- 3.8	50	28	- 4	21	1031	0	2	28	3	5.98	2.59	1.10	15	80.3	51	27	12	4	1
QUINCY	44.6	24.5	34.6	- 2.2	56	11	14	4+	844	0	1	24	0	7.46	.20	1.34	15	58.5	21	26+	13	8	1
RED BLUFF WB AIRPORT R	52.6	39.5	46.1	- 3.6	60	12+	30	22+	522	0	0	3	0	8.63	5.32	1.57	11	.0	0		13	6	3
REDDING FIRE STA NO 2	51.6	37.5	44.6	- 4.6	60	3	30	22	566	0	0	5	0	12.82	6.63	1.96	28	2.5	0		15	10	7
ROCKLIN	54.8	38.6	46.7	- .9	66	11	29	13	505	0	0	4	0	7.41	3.05	1.25	12	.0	0		13	8	1
SACRAMENTO WB AIRPORT R	53.3	41.4	47.4	- 1.8	63	10	33	3	486	0	0	0	0	6.98	3.99	1.40	11	.0	0		13	5	2
SACRAMENTO WB CITY R	54.8	43.5	49.2	- 1.3	65	10	34	3	438	0	0	0	0	7.61	4.14	1.38	11				13	7	2
SHASTA DAM	47.0	35.8	41.4		54	20+	31	24	655	0	0	6	0	18.56		3.43	9	7.5	4	6	18	10	7
SIERRA CITY	41.0M	23.5M	32.3M		54	12	15	22+	909	0	2	27	0	17.07		2.81	23		68	26			
SIERRAVILLE RANGER STA	39.6	11.5	25.6	- 6.2	53	11	- 4	22+	1097	0	2	28	6	5.89	1.66	1.44	25	88.3	44	26	11	4	2
SODA SPRINGS 1 E //R	31.0	14.7	22.9		41	10	7	26+	1175	0	18	28	0	13.23		1.67	26	163.8	190	26			5
STONY GORGE RESERVOIR	51.6	35.5	43.6	- 3.4	57	15+	28	22+	595	0	0	10	0	8.12	4.72	1.00	28	.0	0		13	7	1
STRAWBERRY VALLEY	40.1	27.5	33.8		54	3	17	21	866	0	0	26	0	20.34		3.60	15	95.0	51	28	17	13	9
TURNTABLE CREEK	47.4	35.5	41.5		59	4	31	3	650	0	0	9	0	18.98									
TWIN LAKES	M	M	M							0				14.34	6.44	3.00	15				17	10	5
VACAVILLE	55.5	39.1	47.3	- 1.9	64	10	29	3	489	0	0	4	0	7.34	2.27	1.59	11	.0	0		12	6	3
VOLTA POWER HOUSE	47.0	33.7	40.4		55	3	27	22	684	0	0	12	0	9.31	4.66	1.40	5	12.0	2	20	17	9	2
WHISKEYTOWN RES	48.0	34.5	41.3		56	4	29	22	656	0	0	11	0	21.05		4.47	9		6	24+	15	11	8
WILLIAMS	53.8	36.4	45.1		59	11	29	3+	553	0	0	5	0	5.74				.0	0				
WILLOWS	52.3	36.7	44.5	- 4.3	58	16+	29	3	568	0	0	7	0	6.22	3.16	1.79	15	.0	0		10	5	1
WILLOWS USBR	54.6	37.5	46.1		59	12	30	3	526	0	0	4	0	6.31		1.51	15	.0	0				1
WINTERS	55.0	39.0	47.0		64	11	30	3	495	0	0	3	0	7.70		2.24	15	.0	0		13	6	1
WOODLAND 1 WNW	54.2	39.1	46.7	- 3.6	64	11	32	21+	506	0	0	3	0	7.58	4.31	1.14	14	.0	0				1
DIVISION			39.4	- 3.4										10.42	4.21			30.4					
* * * NORTHEAST INTERIOR BASINS 03																							
BOCA	39.3	2.0	20.7		54	11	-22	1	1235	0	2	28	13	5.33		.85	25	69.0	60	26	11	5	0
BODIE	32.0	3.7	17.9		48	9	-20	17	1314	0	14	28	8	5.48		2.13	24	70.0	97	24	8	4	3
BRIDGEPORT	35.0	- .1	17.5		50	12	-29	17	1327	0	10	28	14	5.61		2.52	24	84.5	51	25	8	3	2
CEDARVILLE	39.1M	22.6M	30.9M	- 2.7	50	10	10	3	950	0	0	27	0	1.30	- .20	.29	25	15.8	9	2+	5	0	0
DONNER MEMORIAL ST PK	37.1	7.5	22.3		47	11	-11	1	1187	0	7	28	9	12.50		3.48	26		108	28+	14	10	3
DOYLE 5 SSE	41.7	25.4	33.6		52	10	12	21	874	0	0	23	0	2.11		.74	12	17.8	6	25	5	1	0
FLEMING FISH AND GAME	42.7	24.4	33.6		51	10	13	22+	874	0	0	24	0	1.15		.35	24				4	0	0
FORT BIDWELL	41.1	23.0	32.1	- 1.1	49	17	6	3	916	0	0	26	0	2.01	.04	.45	15	26.0	7	6+	8	0	0
MONO LAKE	36.9	14.6	25.8		44	22	5	27+	1091	0	3	28	0	3.30		1.40	24	58.5	52	24	4	4	2
SQUAW VALLEY	34.9M	11.8	23.4M		47	17+	- 5	1	1171	0	10	28	6	13.70		1.71	6	140.5	131	26			5
SUSANVILLE AIRPORT	40.3	23.4	31.9	- 2.4	47	8	6	3	920	0	0	25	0	2.55	.04	.59	15		11	25	9	1	0
TAHOE CITY	35.3	17.4	26.4	- 2.0	48	10	6	21	1076	0	6	28	0	9.28	3.96	2.09	16	93.0	95	26	14	6	3
TAHOE VALLEY FAA AP	33.2	11.1	22.2		46	10	-12	3	1194	0	14	28	9										
TERMO	36.3	15.1	25.7		45	11	-10	22	1095	0	5	27	4	1.49		.44	20	24.0	15	28	6	0	0
TRUCKEE RANGER STATION	34.6	12.2	23.4	- 4.6	47	11	- 7	1	1156	0	9	28	4	9.57	4.33	1.80	6	120.0	104	26	13	8	3
WOODFORDS	40.3	21.3	30.8		50	10	9	13	949	0	1	27	0	4.82		1.21	15	64.4	26	24	8	3	3
DIVISION			26.4	- 4.2										5.36	2.25			65.3					
* * * CENTRAL COAST DRAINAGE 04																							
AVILA BEACH	62.8	41.9	52.4		72	3	32	6	349	0	0	1	0										
BEN LOMOND NO 3	53.9	38.8	46.4		66	3	30	4+	514	0	0	3	0	19.37		4.72	15	.0	0		18	9	7
BERKELEY	54.9	43.4	49.2	- 2.7	64	10	38	4	436	0	0	0	0	8.76	4.85	1.55	11	.0	0		15	7	2
BURLINGAME	56.5	42.4	49.5		69	10	36	13+	427	0	0	0	0	8.81		1.45	11	.0	0		18	7	3
CARMEL VALLEY	58.1	37.4	47.8		68	9	30	8	476	0	0	3	0	8.64		1.52	24	.0	0		16	7	2
CROCKETT	54.3M	40.8M	47.6M		63	11	34	1	482	0	0	0	0	5.67	2.41	.87	15	.0	0		11	5	0

See Reference Notes Following Station Index

CLIMATOLOGICAL DATA

Continued

CALIFORNIA
FEBRUARY 1969

Station	Temperature: Average Maximum	Average Minimum	Average	Departure From Normal	Highest	Date	Lowest	Date	Degree Days	No. of Days: Max. 90° or Above	Max. 32° or Below	Min. 32° or Below	Min. 0° or Below	Precipitation: Total	Departure From Normal	Greatest Day	Date	Snow, Sleet: Total	Max. Depth on Ground	Date	No. of Days: .10 or More	.50 or More	1.00 or More
FORT ORD	54.7	41.6	48.2		61	10+	33	13+	465	0	0	0	0	7.93		1.93	11	.0	0		13	5	2
GILROY	57.1	38.6	47.9		68	11	31	4+	476	0	0	2	0	7.88		1.27	6	.0	0		14	6	5
HALF MOON BAY	52.1	42.9	47.5		58	16	36	13	483	0	0	0	0	8.68		1.32	5	.0	0		16	8	2
HOLLISTER 1 SW	56.5M	38.9M	47.7M	- 4.4	67	10	27	4+	478	0	0	4	0	5.29	2.81	1.05	24	.0	0		13	4	1
KING CITY	60.1M	38.7M	49.4M	- 1.5	69	10	30	3	430	0	0	4	0	5.42	3.12	1.67	24	.0	0		12	3	2
LIVERMORE COUNTY F D	56.3	39.2	47.8	- 1.2	68	10	28	3	477	0	0	4	0	4.76	2.09	.81	11	.0	0		12	2	0
LOS GATOS	56.0	39.9	48.0	- 2.0	69	10	30	3	472	0	0	2	0	11.66	6.08	1.68	15	.0	0		16	7	6
MARTINEZ FIRE STATION	55.1	41.4	48.3		64	11	33	1	463	0	0	0	0	6.16		1.10	15	.0	0		11	6	2
MONTEREY	56.4	43.1	49.8		64	10+	35	3	422	0	0	0	0	7.31		1.27	24	.0	0		15	4	2
MONTEREY NALF	56.3	44.0	50.2		64	3	34	3	408	0	0	0	0	6.67		1.32	11	T	0		13	5	2
MORRO BAY FIRE DEPT	59.3	42.8	51.1		65	4	33	3	385	0	0	0	0	6.60		1.82	25	.0	0		14	5	1
MOUNT DIABLO N GATE	48.7	37.0	42.9		62	11	31	7	612	0	0	1	0	7.75		1.31	6	.0	0		14	6	2
MOUNT HAMILTON	40.1	29.3	34.7	- 5.8	55	2	23	26+	842	0	2	23	0	7.20	2.21	1.10	6		12	23	16	5	2
NACIMIENTO DAM	55.3	36.1	45.7		62	10+	29	1	536	0	0	4	0	8.91		2.30	25	.0	0		14	4	3
NEWARK	55.7	43.9	49.8		69	11	36	4	419	0	0	0	0	3.96				.0	0				
OAKLAND WB AIRPORT R	54.8	46.2	50.5	- .2	62	10	41	13+	402	0	0	0	0	8.85	5.64	1.43	5	.0	0		15	9	2
PALO ALTO CITY HALL	56.1	41.3	48.7		68	11	32	3	452	0	0	1	0	4.94		.72	18	.0	0		12	5	0
PASO ROBLES	57.8	37.7	47.8		66	10	28	1	474	0	0	8	0	9.12		2.93	24	.0	0		11	7	3
PASO ROBLES FAA AP	56.5	38.1	47.3		65	10	29	3+	490	0	0	5	0	8.82		2.84	24	.0	0		11	7	2
PINNACLES NAT MONUMENT	54.5M	35.7M	45.1M		67	10	27	3	559	0	0	8	0	9.43		2.15	24	.0	0		12	7	3
PISMO BEACH	59.4	42.4	50.9		66	13	31	3	389	0	0	1	0	7.27		1.18	6	.0	0		12	7	2
POINT PIEDRAS BLANCAS	57.5	44.1	50.8		64	3	38	21	392	0	0	0	0	11.34		3.17	24	.0	0		15	8	2
PORT CHICAGO NAVAL DEP	55.9	40.0	48.0		64	10	31	13+	469	0	0	3	0	6.75		1.13	6	.0	0		14	7	1
PRIEST VALLEY	51.2	30.5	40.9		64	10	23	1	670	0	0	18	0	10.74	6.35	3.25	24	.0	0		13	7	3
REDWOOD CITY	57.7	40.2	49.0	- 2.0	69	10	32	3	440	0	0	1	0	8.90	5.30	1.56	6	.0	0		14	8	2
RICHMOND	57.2	42.8	50.0		67	11	37	4+	413	0	0	0	0	6.53		1.15	15	.0	0		12	6	1
SAINT MARYS COLLEGE	53.3	39.3	46.3		64	10	29	13	517	0	0	4	0	10.35		1.65	11	.0	0		16	8	3
SALINAS 2 E	57.7	40.4	49.1	- 2.6	68	10	32	13	439	0	0	1	0	6.24	3.59	.93	12	.0	0		14	6	0
SALINAS FAA AP	54.6	41.1	47.9		63	10+	34	13	471	0	0	0	0	5.75		1.01	11	.0	0		11	6	1
SAN ANTONIO MISSION	55.5	32.5	44.0		63	10	25	21+	580	0	0	14	0	10.10		2.40	24	.0	0		13	5	4
S F RICHMOND SUNSET R	55.5	43.9	49.7		65	2	38	25	421	0	0	0	0	7.20		1.19	11	.0	0		15	4	1
SAN FRANCISCO WB AP R	54.5	43.3	48.9	- 2.0	65	10	38	26+	443	0	0	0	0	8.62	5.14	1.26	5	.0	0		15	7	3
S F FEDERAL BUILDING R	53.8	46.3	50.1	- 2.9	64	10	41	4	412	0	0	0	0	7.26	3.60	1.13	11	.0	0		15	5	1
SAN GREGORIO 2 SE	55.4	41.6	48.5		66	10	33	4	454	0	0	0	0	10.74		1.75	5	.0	0		15	7	4
SAN JOSE R	57.0	42.1	49.6	- 2.4	70	10	32	3	424	0	0	1	0	6.63	4.07	1.05	6	.0	0		12	5	1
SAN LUIS OBISPO POLY	57.8	40.3	49.1	- 4.0	70	4	35	9+	440	0	0	0	0	15.16	10.75	4.01	25	.0	0		15	9	5
SAN MATEO	57.4	42.6	50.0		66	10	34	3	414	0	0	0	0	7.25		1.32	6	.0	0		14	7	1
SANTA CLARA UNIVERSITY	57.8	43.2	50.5	- .7	70	10	34	3	398	0	0	0	0	6.42	3.74	.95	6	.0	0		13	5	0
SANTA CRUZ	56.6	39.8	48.2	- 2.6	65	10+	32	13+	463	0	0	2	0	12.01	6.20	2.95	11	.0	0		18	7	4
UPR SAN LEANDRO FILTER	55.6M	38.4	47.0M		68	11	33	13+	498	0	0	0	0	9.14		1.65	12	.0	0		13	8	2
WALNUT CREEK 2 ESE	56.8	38.2	47.5		65	10	29	13+	483	0	0	6	0	8.53	4.69	1.20	6	.0	0		17	8	2
WATSONVILLE WATERWORKS	56.5	38.7	47.6		66	4	32	3	480	0	0	1	0	8.53		1.74	12	.0	0		14	7	2
DIVISION			48.0	- 2.2										8.30	4.55			T					
* * *																							
SAN JOAQUIN DRAINAGE 05																							
ANTIOCH FIBREBOARD ML	54.9	40.4	47.7	- 2.1	65	11	33	6+	480	0	0	0	0	5.68	3.26	1.22	6	.0	0		11	4	1
ANTIOCH PUMPING PL 3	54.6	39.0	46.8		65	11	31	3	504	0	0	2	0	4.71		1.08	6	.0	0		11	2	1
ASH MOUNTAIN	54.4	35.7	45.1	- 4.2	68	11	28	21	554	0	0	4	0	14.31	9.46	4.33	25	.0	0		16	7	5
AUBERRY 1 NNE	51.9M	33.8M	42.9M	- 2.9	65	11+	27	13	614	0	0	9	0	10.94	6.05	2.87	25	.0	0		16	6	3
BAKERSFIELD WB AIRPORT R	59.2	42.9	51.1	- .9	69	10	33	1	384	0	0	0	0	2.83	1.69	.68	24	.0	0		9	1	0
BALCH POWER HOUSE	52.2	37.8	45.0		60	11+	30	22	556	0	0	2	0	13.86		2.80	24	.0	0		15	10	4
BLACKWELLS CORNER																							
BUTTONWILLOW	58.8	38.4	48.6		69	16	26	1	453	0	0	3	0	2.60		.84	25	.0	0		8	2	0
CALAVERAS BIG TREES	37.4	22.6	30.0	- 8.2	50	11	9	1	973	0	5	28	0	16.10	6.50	2.06	25	100.0	86	26	17	11	6
CAMP PARDEE	52.1	39.0	45.6	- 3.5	67	11	29	1	538	0	0	4	0	7.43	3.77	1.29	12	.0	0		12	7	1
CATHEYS VY BULL RUN RH	53.8	36.3	45.1		65	12+	28	13	553	0	0	7	0	8.35		1.31	24	.0	0		14	8	1
CHERRY VALLEY DAM	43.0M	22.0M	32.5M		56	11+	12	13+		0	1	28	0	12.76		2.43	25						
COALINGA	58.7	38.9	48.8	- 1.2	74	10	26	1	447	0	0	4	0	6.43	4.81	2.28	24	.0	0		10	4	2
CORCORAN IRRIG DIST	56.3	39.6	48.0		66	11	32	1	469	0	0	1	0	4.19		1.50	25	.0	0		10	2	1
DENAIR 3 NNE	55.9	38.8	47.4	- 2.0	66	10	29	2	486	0	0	5	0	5.55	3.46	1.10	18	.0	0		14	4	1
DUDLEYS	46.7	27.9	37.3	- 3.7	60	10	21	13+	769	0	0	27	0	12.54	5.36	2.59	24	16.0	4	23	15	10	5
ELECTRA POWER HOUSE	55.7	37.8	46.8	- 2.5	67	10	29	13	504	0	0	5	0	8.80	3.36	1.61	15	3.0	1	23	15	8	2
FIVE POINTS 5 SSW	58.8M	39.2M	49.0M		67	17	28	1	429	0	0	1	0	4.50		1.57	24	.0	0		8	4	1
FRESNO WB AIRPORT R	55.7	39.3	47.5	- 3.0	67	10	31	1	480	0	0	1	0	5.60	3.41	1.83	24	.0	0		13	3	1
FRIANT GOVERNMENT CAMP	55.6	36.6	46.1		67	11	27	4+	521	0	0	8	0	5.92		2.42	25	.0	0		13	2	1
GLENNVILLE	52.1	30.2	41.2		67	10	23	3+	661	0	0	23	0	9.68		2.87	25	11.5	0		15	7	2
GRANT GROVE	36.9	19.8	28.4		51	4	11	21+	1017	0	10	28	0	18.55		5.66	25	154.0	150	28	16	10	7
HANFORD	58.0	39.7	48.9	- .8	67	10	30	1	445	0	0	2	0	4.54	2.95	1.01	24	.0	0		12	4	1
HETCH HETCHY	42.3M	26.4M	34.4M	- 5.6	50	18+	16	1	851	0	0	27	0	8.93	3.08				24	27			
HUNTINGTON LAKE	36.3	17.1	26.7	- 3.3	49	10	6	21+	1066	0	11	28	0					191.0	148	28+			
IDRIA	49.5M	35.4M	42.5M	- 4.8	62	11	28	3	622	0	0	9	0	9.16	5.76	2.08	25				13	5	3
KERN RIVER PH NO 1	58.0	43.1	50.6	- 3.0	70	27	33	3	397	0	0	0	0	6.07	4.13	1.73	25	.0	0		13	4	1
KERN RIVER PH NO 3	54.6	33.4	44.0		65	10	25	1	581	0	0	14	0	7.62		1.57	25	2.5	2	23	13	5	3
KETTLEMAN CITY	58.3	37.7	48.0		67	18	28	1	470	0	0	4	0	3.76		1.09	25	.0	0		9	3	1
KETTLEMAN STATION	57.3	41.8	49.6		64	10+	30	1	430	0	0	2	0	4.58		1.31	24	.0	0		10	2	2
KNIGHTS FERRY 2 SE	55.2	39.4	47.3		66	10	31	13+	487	0	0	3	0	6.94		1.52	19	.0	0		12	7	1
LE GRAND	56.0	40.7	48.4	- 1.1	66	10	32	21	460	0	0	1	0	5.11	2.69	.94	24	.0	0		11	4	0
LEMON COVE	56.0	39.9	48.0	- 3.2	68	10	30	3	472	0	0	1	0	7.61	4.96	1.85	25	.0	0		14	4	3

See Reference Notes Following Station Index

CLIMATOLOGICAL DATA

CALIFORNIA
FEBRUARY 1969

Continued

Station	Temperature: Average Maximum	Average Minimum	Average	Departure From Normal	Highest	Date	Lowest	Date	Degree Days	No. of Days: Max. 90° or Above	Max. 32° or Below	Min. 32° or Below	Min. 0° or Below	Precipitation: Total	Departure From Normal	Greatest Day	Date	Snow, Sleet: Total	Max. Depth on Ground	Date	No. of Days: .10 or More	.50 or More	1.00 or More
LINDSAY	57.7	39.6	48.7	- 1.3	68	10	30	4	453	0	0	3	0	6.07	3.96	1.66	25	.0	0		12	3	2
LITTLE PANOCHE DET DAM	54.3	38.9	46.6		63	11	31	3	509	0	0	1	0	3.07		.86	24	.0	0		9	2	0
LODGEPOLE	32.9	11.9	22.4		39	5	2	21+	1186	0	14	28	0	26.22		9.95	25	187.0	197	26	15	12	7
LODI	54.9	39.6	47.3	- 1.5	64	10	31	21+	489	0	0	4	0	5.78	2.90	1.00	15	.0	0		13	4	1
LOS BANOS	57.0	39.5	48.3	- 1.8	66	10	30	3	463	0	0	2	0	4.19	2.61	.99	12	.0	0		10	3	0
LOS BANOS DET RESV	53.5	40.5	47.0		62	11	32	5	497	0	0	1	0	3.68		.62	12	.0	0		9	4	0
MADERA	55.9	39.9	47.9	- 2.1	66	11	32	1	472	0	0	1	0	4.37	2.42	.95	25	.0	0		13	3	0
MANTECA	54.4	40.0	47.2		66	11	30	4+	492	0	0	2	0	5.16		1.01	12	.0	0		12	4	1
MARICOPA	56.8	40.1	48.5	- 3.9	68	18+	29	1	457	0	0	1	0	4.21	3.32	1.42	25	.0	0		9	3	1
MERCED FIRE STATION 2	57.8	36.4M	47.1M	- 2.0	67	17+	29	27	503	0	0	8	0	4.74	2.49	.95	18	.0	0		11	4	0
MODESTO	55.5	41.4	48.5	- .8	66	10	31	3	457	0	0	1	0	4.75	2.64	.80	11	.0	0		12	3	0
NEWMAN 2 NW	54.9	39.3	47.1	- 3.7	65	10	28	3	494	0	0	2	0	6.11	4.23	.70	24	.0	0		12	8	0
NORTH FORK RANGER STA	49.9M	29.0M	39.5M		63	11	16	2		0	0	25	0	13.89	7.56	4.23	25						
ORANGE COVE	55.8	39.3	47.6	- 2.2	68	11	28	3	482	0	0	4	0	6.76	4.25	2.43	25	.0	0		14	2	1
PORTERVILLE	57.9	39.0	48.5	- 2.2	70	11	30	3	457	0	0	4	0	6.00	4.09	2.72	25	.0	0		12	3	1
POSEY 3 E	M	M	M							0	1		0	14.62		3.63	25	87.0	60	25	14	9	8
SALT SPRINGS PWR HOUSE	44.6	30.6	37.6		57	10	24	2	761	0	0	21	0	11.77		2.45	15	74.0	20	23	16	7	4
SAN LUIS DAM	54.8	39.5	47.2		63	11	33	5+	495	0	0	0	0	4.30		.75	12	.0	0		11	3	0
SONORA RS	50.7	31.9	41.3	- 5.7	61	11+	21	1	653	0	0	16	0	9.02	3.05	1.20	25	.0	0		17	8	1
SO ENTRANCE YOSEMITE	39.4	22.3	30.9		55	4	9	1	951	0	2	28	0	20.85		5.71	24	113.5	81	28	17	10	8
STOCKTON WBAP	52.5	40.2	46.4	- 2.6	63	10	29	3	516	0	0	2	0	5.43	2.97	1.48	11	.0	0		12	3	1
STOCKTON FIRE STA NO 4	54.8	37.6	46.2	- 2.7	65	11	29	22	520	0	0	3	0	4.60	1.97	1.19	12	.0	0		12	3	1
TEHACHAPI	46.6	29.8	38.2		57	17+	23	9+	742	0	0	22	0	5.69		1.32	25		5	6	10	4	2
TEJON RANCHO	57.5	37.8M	47.7M	- 3.2	66	17	27	3	483	0	0	3	0	4.03	1.98	1.63	25	.0	0		9	2	1
THREE RVRS EDISON PH 2	56.8	38.3	47.6	- 1.8	71	11	30	3	482	0	0	2	0	11.81	7.76	3.30	25	.0	0		15	10	2
TIGER CREEK PH	48.1	33.5	40.8	- 3.8	60	10	28	13	669	0	0	10	0	13.28	5.13	2.40	15	21.0	8	1	17	11	5
TRACY CARBONA	54.7	38.8	46.8		64	11	29	4+	506	0	0	2	0	3.32		.64	6	.0	0		10	2	0
TRACY PUMPING PLANT	55.4	40.5	48.0		65	10+	30	3	469	0	0	2	0	3.88		.82	11	.0	0		11	2	0
VISALIA	55.6	40.1	47.9	- 3.6	66	11	29	1	474	0	0	3	0	5.48	3.50	2.08	25	.0	0		14	2	1
WASCO	58.1	40.4	49.3	- .7	68	16	29	1	436	0	0	2	0	2.87	1.65	1.10	25	.0	0		8	1	1
YOSEMITE NATIONAL PARK	43.4	24.6	34.0	- 6.0	55	5	11	1	858	0	0	28	0	14.21	7.57	3.52	25	89.0	48	27+	15	9	5
DIVISION			44.2	- 2.6										7.84	4.24			18.1					
* * * SOUTH COAST DRAINAGE 06																							
ALPINE	59.5	41.2	50.3		72	3	33	22	406	0	0	0	0	6.76		1.10	6	.0	0		11	6	2
AVALON PLEASURE PIER	55.9	48.1	52.0	- 2.6	61	25	35	5	353	0	0	0	0	6.11	2.98	1.50	25	.0	0		11	5	2
BARRETT DAM	58.2	36.9	47.6	- 2.7	71	11	28	1	483	0	0	11	0	7.03	3.43	1.65	7	1.2	1	22	10	4	3
BEAUMONT PUMPING PLANT	52.5M	33.4M	43.0M		67	12	26	1	611	0	0		0			3.60	24	.0	0				
BIG BEAR LAKE	42.3M	17.0M	29.7M		55	10	- 2	20	978	0	1	26	1	19.89		6.43	25	80.0			11	7	5
BONITA	63.7	42.3	53.0	- 1.3	77	3	33	1	330	0	0	0	0	4.29	2.03	1.13	22	.0	0		9	4	1
BURBANK VALLEY PMP PLT R	62.6	41.1	51.9	- 3.3	73	4	32	1	362	0	0	1	0	9.33	6.11	2.33	25	.0	0		8	6	4
CACHUMA DAM	58.7	39.5	49.1		71	4	30	1	437	0	0	1	0	13.54		3.97	25	.0	0		15	7	4
CAMPO	55.6	35.6	45.6		69	11+	22	1	537	0	0	11	0	5.67		.94	6		5	22	11	4	0
CANOGA PARK PIERCE COL	62.2	39.6	50.9		72	10	30	1	391	0	0	1	0	9.34		2.74	25	.0	0		9	5	3
CHULA VISTA	60.1	45.7	52.9	- .5	75	4	40	27+	333	0	0	0	0	3.08	1.04	.83	7	.0	0		6	3	0
CLAREMONT POMONA COL	58.7	40.1	49.4	- 3.2	71	17+	35	22+	434	0	0	0	0	11.43	7.79	2.83	23	.0	0		10	9	3
CORONA	61.8	40.8	51.3	- 1.7	71	17+	30	1	378	0	0	1	0	9.08	6.35	2.60	24	.0	0		11	4	3
CULVER CITY																							
CUYAMA	53.5M	34.1M	43.8M		64	11+	22	1	587	0	0		0	4.13		1.66	25	.0	0				1
CUYAMACA	45.8	30.6	38.2	- 2.3	59	12	22	22	744	0	0	19	0	14.39	6.80	2.91	7	27.2	17	23+	12	10	6
DRY CANYON RESERVOIR	57.6	34.0	45.8		72	11	26	1	530	0	0	12	0	6.60	3.93	1.91	25	.0	0		10	4	3
EL CAPITAN DAM	62.3	42.6	52.5		77	4	33	22	344	0	0	0	0	6.16		1.51	7	.0	0		10	5	2
ELSINORE																							
ESCONDIDO	61.4	41.6	51.5	- 1.2	75	3	32	1	370	0	0	1	0	6.43	3.20	1.20	6	.0	0		10	6	2
FONTANA KAISER	62.7	44.0	53.4		77	2	37	22	317	0	0	0	0	12.39				.0	0				
GILLESPIE FIELD	63.6	43.5	53.6		77	3	33	3+	314	0	0	0	0	4.87		1.13	6	.0	0		9	5	1
HENSHAW DAM	53.8	32.9	43.4		67	12+	24	1	600	0	0	15	0	16.72		3.48	25	5.5			12	8	5
IDYLLWILD RANGER STA	47.0M	23.5M	35.3M		66	9	14	20+	827	0	1	27	0	12.60									
JULIAN WYNOLA	50.1	33.5	41.8		64	11+	23	1	643	0	0	12	0	9.72		1.58	6	10.0	0		14	7	4
LAGUNA BEACH	61.3	43.6	52.5	- 2.2	71	3	34	1	346	0	0	0	0	9.06	6.42	2.38	24	.0	0		8	5	3
LA MESA	63.0M	44.1M	53.6M		77	3	37	1	303	0	0	0	0	5.62		1.12	19	.0	0		9	5	2
LOMPOC	60.6	43.0	51.8		70	3	31	3	361	0	0	1	0	8.39		1.22	28	.0	0		12	7	3
LONG BEACH	64.1	47.9	56.0	- .1	77	3	42	1	244	0	0	0	0	5.87	2.74	1.32	23	.0	0		10	5	2
LONG BEACH WB AP	62.1	45.3	53.7	- .7	74	3	37	1	311	0	0	0	0	6.07	3.76	1.68	23	.0	0		10	4	2
LOS ANGELES WB AIRPORT R	59.6	48.2	53.9	- 1.3	73	3	42	1	306	0	0	0	0	3.76	.88	.89	23	.0	0		9	3	0
LOS ANGELES CIVIC CTR R	62.1	47.6	54.9	- 2.2	74	3	42	1	277	0	0	0	0	8.03	4.70	2.11	23	.0	0		10	5	4
MT BALDY NOTCH	33.9	18.9	26.4		45	3	8	24+	1079	0	11	28	0	30.95		6.45	24		144	28	15	12	9
MOUNT WILSON FC 338 9 //	42.7M	30.2M	36.5M		57	10	21	22	794	0	3	21	0	20.74		6.08	25				11	10	5
NEWPORT BEACH HARBOR	60.3	46.1	53.2	- 1.8	69	9	40	1	323	0	0	0	0	8.34	5.81	3.82	24	.0	0		8	5	2
OCEANSIDE	63.1	44.5	53.8		75	3	36	1	307	0	0	0	0	6.42		1.88	25	.0	0		6	5	2
OJAI	58.9	38.3	48.6	- 3.5	70	3	31	1	454	0	0	1	0	15.03	10.66	3.53	25	.0	0		9	7	4
OXNARD	62.2	42.9	52.6	- 1.3	72	4	37	1	343	0	0	0	0	4.43	1.44	1.46	24	.0	0		9	2	1
PALOMAR MT OBSERVATORY	46.5	29.0	37.8		60	10	21	1	756	0	1	22	0	24.23		6.00	24	37.5	24	23	13	8	7
PASADENA	61.3	42.3	51.8	- 2.8	73	3	36	3+	364	0	0	0	0	11.30	6.84	2.25	25	.0	0		11	7	5
PERRIS	58.6	38.4	48.5		69	17+	30	2	456	0	0	1	0	11.40		4.17	24	.0	0		9	6	3
POMONA	61.5	40.8	51.2	- .7	73	17	32	1	383	0	0	1	0	11.09	7.47	2.52	25	.0	0		12	6	4
RAMONA SPAULDING	59.5	38.1	48.8		69	11+	28	1	448	0	0	6	0	6.51		1.09	6	2.0	0		11	7	1
REDLANDS	60.0	40.0	50.0	- 2.0	72	17	32	1	412	0	0	1	0	9.91	7.24	2.60	24	.0	0		12	6	3

See Reference Notes Following Station Index

CLIMATOLOGICAL DATA

Continued

CALIFORNIA
FEBRUARY 1969

Station	Temperature: Average Maximum	Average Minimum	Average	Departure From Normal	Highest	Date	Lowest	Date	Degree Days	No. of Days: Max. 90° or Above	Max. 32° or Below	Min. 32° or Below	Min. 0° or Below	Precipitation: Total	Departure From Normal	Greatest Day	Date	Snow, Sleet: Total	Max. Depth on Ground	Date	No. of Days: .10 or More	.50 or More	1.00 or More
RIVERSIDE FIRE STA # 3	61.9	41.0	51.5	- 1.6	73	17	31	1	369	0	0	1	0	8.00	5.71	2.41	24	.0	0		10	4	3
RIVERSIDE EXP STA R	58.3	38.8	48.6		71	18	30	1	457	0	0	2	0	6.97		2.34	24				11	4	2
SAN BERNARDINO CO HOSP	61.4	39.7	50.6	- 2.7	75	4	30	1	398	0	0	3	0	12.50	8.78	3.85	25	.0	0		11	7	4
SANDBERG WB //R	42.9	31.4	37.2	- 4.2	53	17+	23	1	771	0	0	18	0	5.36	2.78	1.61	24	21.7	6	24	11	4	1
SAN DIEGO WB AIRPORT R	61.1	48.7	54.9	- 1.3	70	3	41	1	274	0	0	0	0	4.34	2.19	.96	19+	.0	0		7	4	0
SAN FERNANDO	60.8	42.4	51.6	- 2.6	73	10	36	20+	368	0	0	0	0	8.22	4.53	1.95	23	.0	0		9	5	4
SAN GABRIEL FIRE DEPT	62.8	41.6	52.2		73	17+	34	1	348	0	0	0	0	11.38		3.20	25	.0	0		12	6	4
SAN JACINTO	60.8	38.1	49.5	- 1.6	72	17+	27	1	427	0	0	7	0	7.07	4.54	1.99	25	.0	0		10	6	3
SAN NICOLAS ISLAND																							
SANTA ANA FIRE STATION	64.0	45.4	54.7	.2	77	3	38	1	284	0	0	0	0	8.95	5.81	3.55	24	.0	0		8	5	3
SANTA BARBARA	60.2	42.4	51.3	- 2.7	72	4	37	1	376	0	0	0	0	8.35	4.61	1.76	24	.0	0		13	7	3
SANTA BARBARA FAA AP	60.1	44.0	52.1		73	3	38	21+	354	0	0	0	0	8.41		1.73	23	.0	0		11	6	3
SANTA MARIA WB AIRPORT R	59.6	42.3	51.0	- .8	68	3	33	1	386	0	0	0	0	7.57	5.07	2.26	24	.0	0		13	5	1
SANTA MONICA PIER	60.2	47.9	54.1		78	3	43	1	300	0	0	0	0	5.54		1.17	23	.0	0		12	4	1
SANTA PAULA	62.5M	39.9M	51.2M		70	3	30	1	379	0	0	2	0	7.67		2.02	24	.0	0		9	5	3
TORRANCE	62.0	45.4	53.7	- .8	75	3	37	1	311	0	0	0	0	5.85	2.94	1.11	23	.0	0		8	5	4
TUJUNGA	57.1	39.6	48.4		69	9	34	1	458	0	0	0	0	16.25		4.72	23	.0	0		9	8	6
TUSTIN IRVINE RANCH	61.1	41.8	51.5	- 2.6	75	3	32	1	373	0	0	1	0	8.51	5.71	3.28	24	.0	0		10	5	4
TWITCHELL DAM	58.4M	41.1M	49.8M		69	3	35	22	417	0	0	0	0	8.36		1.82	24	.0	0		13	7	1
U C L A	61.7	47.1	54.4		74	3	41	23+	292	0	0	0	0	7.02		1.61	23	.0	0		10	5	3
UPLAND 3 N	58.0	39.0	48.5		68	17+	33	2	456	0	0	0	0	14.57		3.65	24	.0	0		13	8	4
VISTA 2 NNE	60.6	43.0	51.8		74	3	33	1	362	0	0	0	0	7.21		1.60	25	.0	0		10	6	3
WARNER SPRINGS	54.4	32.5M	43.5M	- 2.1	70	10	20	1	621	0	0		0	6.65	3.52	1.23	22	.0	0		12	5	3
YORBA LINDA	62.6	34.9	48.8	- 6.1	73	3	30	1	449	0	0	6	0	9.28	6.12	3.01	24	.0	0		12	6	2
DIVISION			49.0	- 3.0										9.39	5.84			3.1					
* * * SOUTHEAST DESERT BASINS 07																							
BAKER 9 NNW	61.3	38.8	50.1		69	28+	31	1	412	0	0	1	0	1.82		.58	25	.0	0		6	1	0
BARSTOW	58.5	33.8	46.2		66	14	25	3	522	0	0	13	0	2.20		1.02	25	.0	0		4	1	1
BEAUMONT 1 E	55.6	37.1	46.4		67	11	29	1	511	0	0	6	0	12.20		3.50	24	.0	0		10	7	3
BISHOP WB AIRPORT R	43.8	16.4	30.1	-11.1	49	17+	- 2	8+	971	0	0	27	2	6.01	5.03	3.50	24	31.9	12	9+	8	3	1
BISHOP UNION CARBIDE	M	M	M							0	1	15	0										
BLYTHE	69.7	42.0	55.9	- 1.1	76	28+	28	1	248	0	0	1	0	.04	- .44	.04	19	.0	0		0	0	0
BLYTHE FAA AIRPORT	66.8	44.0	55.4		74	25	30	1	261	0	0	1	0	.01		.01	18	.0	0		0	0	0
BORREGO DESERT PARK	67.6	44.4	56.0		80	28	34	1	248	0	0	0	0	.97				.0	0				0
BRAWLEY 2 SW	69.4	41.2	55.3	- 2.7	77	26	30	1	264	0	0	1	0	.07	- .28	.07	22	.0	0		0	0	0
CANTIL	57.3	36.2	46.8		67	14	25	3	505	0	0	8	0	3.27		1.59	25	.0	0		7	2	1
DAGGETT FAA AIRPORT	59.6	40.0	49.8		66	28+	28	3	419	0	0	1	0	1.50		.70	25	.0	0		5	1	0
DEATH VALLEY	67.0	44.7	55.9	- 2.3	73	12	32	1	250	0	0	1	0	1.87	1.63	.62	19	.0	0		5	2	0
DEEP SPRINGS COLLEGE	40.0M	17.5M	28.8M		47	12	2	7	1009	0	0	28	0	2.56		.45	24	18.0	11	24	9	0	0
EAGLE MOUNTAIN	64.1	45.7	54.9		73	11	37	1	272	0	0	0	0	.02		.02	24	.0	0		0	0	0
EL CENTRO 2 SSW	70.1	41.1	55.6	- 2.0	77	25	30	1	257	0	0	1	0	.05	- .36	.05	22	.0	0		0	0	0
FAIRMONT	49.7	35.3	42.5	- 3.2	62	12	30	23+	625	0	0	3	0	14.69	11.53	6.34	25	1.0	1	22	11	5	3
GOLD ROCK RANCH	68.9	45.9	57.4		78	11	35	23+	207	0	0	0	0	.10		.07	26	.0	0		0	0	0
HAIWEE	47.7	26.3	37.0	- 6.8	56	11	21	6	776	0	0	28	0	3.87	2.75	1.05	24		2	24+	7	3	1
HAYFIELD PUMPING PLANT	64.3	38.9	51.6		73	12	27	1	371	0	0	3	0	.00		.00		.0	0		0	0	0
IMPERIAL	70.2	44.9	57.6	- .4	76	25+	36	1	202	0	0	0	0	.08	- .35	.08	22	.0	0		0	0	0
IMPERIAL FAA AP	70.0	42.8	56.4		77	25	32	1	231	0	0	1	0	.07		.07	22	.0	0		0	0	0
INDEPENDENCE	47.3M	24.8M	36.1M		54	18	12	8		0	0		0	3.68	2.86	1.81	25				8	1	1
INDIO U S DATE GARDEN	70.7	44.1	57.4	- .7	79	11	28	1	204	0	0	1	0	.23	- .19	.16	7	.0	0		1	0	0
INYOKERN																							
IRON MOUNTAIN	65.8	45.7	55.8		73	13	39	23+	254	0	0	0	0	.15		.05	22+	.0	0		0	0	0
LAKE ARROWHEAD	40.3M	26.9	33.6M		52	11	20	2+	863	0	1	26	0	35.94		9.75	25	120.5	45	23	15	11	8
LANCASTER	55.3	33.1	44.2		63	17	25	3	574	0	0	12	0	2.90		.78	23	.5	0		7	3	0
LUCERNE VALLEY	59.3	33.1M	46.2M		65	17	23	3	527	0	0	9	0	3.59		1.00	23	.0	0		7	4	1
MECCA FIRE STATION	72.1	41.9	57.0		78	17+	28	1	216	0	0	2	0	T		T	25+	.0	0		0	0	0
MITCHELL CAVERNS	49.9	34.9	42.4		60	11	28	23	627	0	0	9	0	3.19		.99	25	.0	0		8	2	0
MOJAVE	52.9	34.3	43.6		62	15	28	9+	594	0	0	8	0	4.89		2.18	25	.0	0		7	3	1
MOJAVE 2 ESE	56.8	37.6	47.2		59	16+	27	27+	493	0	0	8	0	4.90				.0	0				
MOUNTAIN PASS	48.9	29.1	39.0		59	11	20	2	724	0	0	24	0	1.74		.70	25				3	2	0
MT SAN JACINTO WSP	38.1	14.8	26.5		49	10+	1	20	1073	0	7	28	0	16.65		4.71	24	89.1	100	26	11	8	4
NEEDLES FAA AIRPORT	65.6	43.8	54.7		72	28+	32	1	281	0	0	1	0	.17		.13	18	.0	0		1	0	0
PALMDALE	M	M	M		62	17				0	0		0	4.22	2.43	1.90	25		1	22	4	3	3
PALMDALE FAA AIRPORT	55.7	33.4	44.6		65	17	25	3	566	0	0	13	0	2.87		.90	25	T	0		6	2	0
PALM SPRINGS	68.5	41.6	55.1	- 2.2	75	16+	33	1	271	0	0	0	0	1.56	.38	.80	6	.0	0		5	1	0
PARKER RESERVOIR	65.9	45.1	55.5		76	12	37	1	257	0	0	0	0	.26		.10	19	.0	0		1	0	0
RANDSBURG	50.6	34.0	42.3		59	14+	27	1	627	0	0	8	0	4.76		1.48	25	2.0	1	24	8	3	2
SQUIRREL INN 2	40.0	27.6	33.8	- 6.1	53	10	20	23	864	0	4	25	0	30.12	21.18	7.38	24	86.5	47	24	13	11	9
THERMAL FAA AIRPORT	70.1	41.8	56.0		76	16+	28	1	244	0	0	2	0	.05		.03	22	.0	0		0	0	0
TRONA	58.0	34.3	46.2	- 4.4	65	17	25	2	522	0	0	9	0	2.28	1.41	.81	24	.0	0		4	2	0
TWENTYNINE PALMS	64.1	36.4	50.3		71	14+	24	8	404	0	0	8	0	.00		.00		.0	0		0	0	0
VALYERMO RANGER STA																							
VICTORVILLE PUMP PLANT	55.2	33.9	44.6		65	18	26	1	565	0	0	14	0	3.93		1.29	24	.0	0		7	4	1
WHITE MOUNTAIN 1	25.8	4.7	15.3		40	11	- 9	27	1386	0	24	28	9	3.65		1.05	25	47.0	83	25	8	3	1
WHITE MOUNTAIN 2	16.4	3.7	10.1		31	4	- 6	21	1530	0	28	28	8	4.94		1.36	25	53.5	94	25	11	3	1
WILDROSE RANGER STA	46.8	31.9	39.4		53	3	26	1	709	0	0	19	0	4.48		1.42	25	13.0	4	23	9	3	1
DIVISION			45.9	- 3.1										4.19	2.70			11.0					

See Reference Notes Following Station Index

CALIFORNIA - FEBRUARY 1969

SPECIAL WEATHER SUMMARY

February, with much above normal precipitation totals, added considerably to seasonal precipitation amounts, approaching or exceeding previous records in several areas of the State. Totals for the month ranged from near 150 percent of normal on the south coast and in the extreme north coast and northern mountains to more than 600 percent of normal in the Owens Valley. Mt. Shasta City reported the second greatest monthly snowfall and the second greatest seasonal snowfall to the end of the month since records began in 1890. Sacramento had the sixth wettest February in records going back to 1878. Fresno measured the greatest amount of precipitation in February records and the greatest 24-hour amount since 1918, and the second greatest since 1888. They reported 17 days of measurable rain, 10 of them consecutive, the greatest in these categories since 1888. By the end of the month they had exceeded the previous greatest seasonal total for a season ending June 30. Bakersfield had the second wettest February and the fourth wettest of any month in the records. At Los Angeles the precipitation during January and February provided the largest 2-month total since the 2 months of February and March of 1884, and the seasonal accumulation to the end of February was the greatest since 1889-1890. Precipitation occurred frequently through the month as suggested by the following examples: Blue Canyon had measurable amounts on 22 days against a normal of 11; San Francisco and Oakland on 19 days against normals of 10; and Bakersfield on 14 days against a normal of 6 days.

February temperatures averaged below normal at nearly every station. Negative departures ranged from only a fraction of a degree at Oakland to more than 11° at Bishop. Bishop had the coldest February of record, and San Francisco the coldest in 20 years. At Bishop there were no days during the month with above normal readings; the minimum from the 1st through the 10th averaged 16° below normal, and the daily mean temperature from the 6th through the 10th was also 16° below normal. There were only 2 days during the month with above normal mean temperatures at San Francisco and Blue Canyon, only 3 at Red Bluff and Sandberg, and only 4 days at Mt. Shasta City, Sacramento, Stockton, and Fresno.

Red Bluff reported the least sunshine for February in a record going back to 1877, and San Francisco had the least since 1958.

Locally strong winds occurred in connection with a storm passage on the 5th and 6th. Damage was reported in the vicinity of the coast between San Francisco and San Diego, but particularly heavy losses occurred in the vicinity of Santa Rosa and Redwood City. Heavy rains and snows and strong winds occurred from Monterey and Lake Tahoe southward to the Mexican Border from the 20th through the 25th. At least 17 persons lost their lives, 12 in mudslides or snowslides and 5 by drowning. Four more are missing and presumed dead. During the storm highways and railroads were closed, telephone and powerlines were downed, and a gas main washed out. More than 6,000 persons had to be evacuated from their homes. Extensive areas of farmland were inundated, and there was widespread loss of crops and livestock. Snow depths in the higher mountains exceeded any recent year and approached the greatest of record. A waterspout was reported west of San Diego on the 5th, and another funnel cloud was reported west of San Diego on the 5th, and one southeast of Stockton on the 28th.

Because the heavy precipitation resulted in record-breaking runoff in some streams during the month, there will be a special collection of supplementary precipitation data for the period of heavy rainfall during the latter part of the month. This table will appear in the March 1969 issue of this publication.

C. R. Elford
ESSA-Weather Bureau State Climatologist
50 Fulton Street, Room 557
San Francisco, California 94102

DAILY PRECIPITATION

CALIFORNIA
FEBRUARY 1969

Station	Total	1	2	3	4	5	6	7	8	9	10	11	12	13	14	15	16	17	18	19	20	21	22	23	24	25	26	27	28	29	30	31
* * * NORTH COAST DRAINAGE 01																																
ALDERPOINT	9.98	.53	.05			.62	.98	T		1.24		1.16	.08	.01	.41	.81	.73		.01	.01	T	T		.53	.53	.90	.41		.97			
ANGWIN PAC UNION CO.	11.13	.19				.31	1.34	.05		2.02	.46	.70	.66		.02	1.81	.37		.30	.05	.08		.08	.47	.67	.44	.40		.71			
BIG BAR RANGER STATION	6.09	■		.40		.45	.31				.79	.64	.15		.26	*	*	.60	.08	.01				*	.62	.75	.13	.90				
BOONVILLE MNTNC STA	10.57	■	.27			.58	1.35	.08	■	■	1.48	1.05		.16	.03	*		1.32	.26	.01		*	*	■	2.00	.56	.09	.01	1.32			
BRANSCOMB 2 NW	15.01	.99	.15			1.16	1.09	.16		2.34	.22	1.98	.13	■	*	*	■	*	1.74	.02	.01			.57	.69	.95	.47	*	2.34			
BRIDGEVILLE 4 NNW	V34.93	*	*	2.15		*	■	1.84		1.70	*	1.62	*	*	*	2.03	.87			.10	.07	.12			1.62	1.22	.42	T	.96			
BURNT RANCH 1 S	8.57	.66				.54	.48			1.20	T	.95	.08		.43	.61	.33		T	.10				.34	.39	1.06	.20		1.20			
CALISTOGA	10.94	.08			.02	1.13	.92		.10	1.61	.17	1.05	.02		.95	1.02	.10	.15		.07		.03	.03	.77	.68	.61	.08	.64	1.11			
CALLAHAN RANGER STA	3.39	.02			T	.12	.45		.01	.10	T	.39	.01			.02		.02	.20	.03	.15		T	.31	.34	.32	T	.06	.84			
CAZADERO	21.32		.28		T	2.24	1.03		.72	4.50	.70	2.69			1.43	1.74	.02	.71	.11			.08		1.22	1.22	.42	.13	.70	1.38			
CECILVILLE 5 SE	4.39	.20			.03	.41	.15		.22	.32	T	.53	.03			.29			.05	.09	T			.20	.22	.48		.12	1.05			
CLEAR CREEK	8.10	1.25	.08			.33	.20			1.50	.08	.75	.05		.60	.70	.90							.34	.25	.27	.05		.55			
CLOVERDALE 3 SSE	15.02	.07				.96	1.68			2.81	.51	1.69	.67		T	1.55	.25		.27					1.09	1.12	.34	.08	.06	1.87			
COHCO NO 1 DAM	1.53	.10				.43	.06	T		.11		.35	T		T	.01	.02			.02	.01				.06	.08	.02	T		.26			
COVELO	9.11	.41	.01			.71	.77	.02		.97	.14	.72	.28		.55	.82	.44		.02					.40	.47	.66	.66	.51	.55			
CRESCENT CITY 1 N	10.75	.65			.82	.12	.25	.02	*	*	1.95	1.62	.15		.18	.71					.01		*	*	2.16	.42	.84	.80	.05			
CRESCENT CITY 7 ENE	14.14	2.14	.47			.94	.30	.09		1.76	.39	1.82	.14	.07	.25	.99						.01		1.43	.56	.98	.93		.85			
CUMMINGS	16.02	.88	.06		.66	.87	1.73		.70	1.14	.26	1.65	.02		1.01	1.02	.22	.08	.02	.02	.02	.03	.10	1.17	.98	1.27	.21	.45	1.45			
DUTTONS LANDING	5.81	.10				.59	.64			*	.27	.38	.60		*	*	*	1.33	.33	.02	.01		*	*	.73	.19	.17	.01	.44			
ELK VALLEY	9.08	1.60			.35	.20	.25		.41	.79	.44	.80	.11		.44	1.22	.64							.46	.28	.43	.25	.04	.37			
EUREKA WB CITY R	7.82	.24			.71	.23	.13		.57		.17	1.23	.18	.01	.08	.89		.02		T	.34	.02	.85	.17	.67	.33	.12	.04	.82			
FERNDALE 8 SSW	-	-	-	-	-	-	-	-	-	-	-	-	-	-	-	-	-	-	-	-	-	-		-	-	-	-	-	-			
FERNDALE 2 NW	11.10	1.20	.04		.78	.17	.57		.46	.24	.07	1.70	.20	.03	T	.98	.01		T		.12	.10	.11	1.85	.73	.46	.21	.18	.89			
FOREST GLEN	13.19	.45		T		.60	.68			2.58	.10	1.52	.27		.60	1.56	.25		.07	T				.43	.66	1.22	.22		1.96			
FORKS OF SALMON	5.60	1.20	.03			.45	.16			.83	T	.44	.03	T	.28	.52	.14		.04	.02	.01			.27	.31	.46	.06		.35			
FORT BRAGG	10.67	.35	.04			.60	1.61	.05		1.18	.16	1.77	.06	.01	.09	.38	.07	T	.34	.04	.02	.12	T	.83	.91	.32	.35		1.37			
FORT BRAGG AVIATION	-	.27	.04		.70	.98	.76		.21	.77	.39	1.81	.06		.21	.36	.01	.40	-	-	-	.02	.49	.60	.97	.39	.15	.45	1.36			
FORT DICK	12.90	1.82	.32			1.08		.02		1.90	.41	1.43	.30		.22	.52	.50							1.30	.74	.62	.72		.90			
FORT JONES RANGER STA	1.85	.10			.01	.23	.08			.19	T	.13			.04	.15	.04		T	.02	.03			.12	.10	.16			.45			
FORT ROSS	10.14	.14			.13	1.34	.47		.19	.88	.24	1.06			1.32	.46	.04	.61	.06			.03		.51	1.01	.36	.13	.47	.67			
GARBERVILLE	12.66	1.29				.74	1.06	.07		1.35	.10	1.58	*	*	.39	.92	.54	.02	.02	.03	.04	.03		1.58	1.00	.79	*	.11	1.00			
GASQUET RANGER STATION	14.33	2.83	.24			1.12	.21	.20	.36	1.39	.30	1.50	.12	.07	.12	1.19	.91		T					.96	.27	.91	.84		.79			
GRATON	10.57	.10	.02			.35	1.30	.08		1.72	.33	1.06	.15			1.86	.37		.45	.02		.02	.09	.59	.70	.25	.28		.83			
GREENVIEW	D 1.55				0	.20				.55		.10			T	.10							T	T	T	T			.60			
GUERNEVILLE	14.91					.60	1.88	.03		2.43	.51	1.50	.23		.02	2.72	.13	.45					.17	.76	1.15	.43	.39	.03	1.48			
HAPPY CAMP RANGER STA	6.56	.93	.06			.63	.11		*	1.35	.11	.53	.04		.34	.97	.24		T		.01			■	.39	.31	.05		.49			
HAYFORK RANGER STATION	6.55	.13				.46	.22			.95	.07	.97	.17		.53	*	.86		.10	.01				.30	.38	.60	.05		.75			
HEALDSBURG	15.50	.03			T	1.35	.73		.48	3.46	.32	1.82			1.02	1.84		.32	.14	T		.02	T	.88	.70	.58	.02	.54	1.05			
HEALDSBURG NO 2	14.59	.02				.57	1.61	.02		3.17	.66	1.38	.48		.02	2.44	.34		.46	.01			.03	.63	.72	.33	.37	.01	1.32			
HILTS	D 1.79		.06			.21	.02	.03		.30	T	.05	.18	T	.03	.05				.020	.20	.08		0 .10	.07	.12	.27		T			
HONEYDEW 2 WSW	25.88	1.05	.05			1.47	2.25	.06	.02	3.20	.88	3.65	.10	.04	.32	3.29	.36	T	.37	.03	.02	.09	T	2.11	2.40	.97	.81	.12	2.22			
HOOPA	8.98	1.49	.08			.65	.31	.02		1.07		.64	.09		.64	.60	1.29		.01	.07				.47	.33	.48	.13		.61			
HOPLAND LARGO STATION	-	-	-	-	-	-	-	-	-	-	-	-	-	-	-	-	-	-	-	-	-	-	-	-	-	-	-	-	-			
IDLEWILD HWY MNTNC STA	10.46	*	2.10			.34	.15	.16	*	1.76	.33	.82	.15	.05	.33	*	1.87							.36	.52	.51	.52	.11	.38			
KELLOGG	14.38	.29	.08	T		.48	1.71	.01	T	2.56	.70	1.10	.55	T	.05	2.24	.39	T	.25	T	.05	T	.08	.64	.71	.48	.53		1.48			
KENTFIELD	13.26	.09	.02			.84	1.12	.06		1.64	.23	1.50	.44			3.16	.09		.54	.02	.06		.44	.69	.88	.48	.22	.03	.71			
KLAMATH R	10.60	.40			1.00		.52		1.23		.65	1.30	.04		.26	1.40		T			T		1.00	.20	.90	.60	.23	.07	.80			
KNIGHTS VALLEY	12.37	.06				1.49	.77			2.70	.21	1.18			.69	1.76	.02	.25	.05			.01	.01	.70	.65	.46		.27	1.09			
KORBEL	7.55	1.28	.02		.66	.17	.03	.02	.22	.58		1.27	.25		.10	.95	.12	T		.06	.08	.03	T	.52	.33	.45	.10	.06	.25			
LAKE PILLSBURY NO 2	11.55	.14			.07	.98	1.23		.28	1.18	.32	.90	T		1.05	1.18	.09	.04	.07	.07			T	.80	1.06	.18	.73	.17	1.01			
LAVA BEDS NAT MONUMENT	2.02	T	.02			.12	.09					.40	.19			.06					.01	.15		.23	.21	.38			.16			
MAD RIVER RANGER STA	12.36	.50	.20			.75	.43	.32		*	1.90	1.70	.14		.12		2.10		.07						1.00	.45	.43		2.25			
MARE ISLAND	5.82	.09			.10	.72	.10			.10		.97			.70	.10		.15	.25	.02		.20	.20	.35	.30	.28	T	.24	.95			
MOUNT HEBRON RS	1.16	.01				.20	.09						.18	.01					T	.03	.01	.06			.24	.30			.03			
MUIR WOODS	10.49	.28				.92	1.00	.02			.52	1.10	.35			2.32		.62		.04				.93	1.08	.25	.22	.04	.80			
NAPA STATE HOSPITAL	7.58	.08				1.03	.54		T	.32	.03	.97	.11		.72	1.04	.03	.14	.14	.04		T	.03	.35	.73	.27	.10	.35	.56			
OAK KNOLL RANGER STA	2.05	.05				.43	.05			.35		.18	.11	.06	.08	.12	.08							.07	*	.23	.16		.08			
OAKVILLE 1 WNW	11.02	.12	.01			1.12	.73	.02	.05	.88	.09	1.05			.60	1.47	.03	.10	.28	.17		.03	.01	.80	.89	.63	.12	.42	1.40			
OCCIDENTAL	13.61	.33	.02			.40	1.06			2.46	.70	1.57	.41			2.09	.22		.57	.02			.20	.06	.96	.36	.29		1.29			
ORICK PRAIRIE CREEK PK	8.66	1.71			.68	.28	.70	.05	.39	.50	.20	1.29	.10		.23	1.23	.12								*	.56	*	.53	.09			
ORLEANS	6.92	1.04			.44		.23		.22	.65		.55	.05		.48	1.50	.23			.19					.69	.33	.09		.23			
PETALUMA FIRE STA 2	7.57	.11				.66	.55			.35	.03	.77			.49	.90	.02	.09	.63	.02			.14	.51	.64	.59	.03	.21	.83			
POINT ARENA	12.87	.29	.02		.22	1.60	.84		.85	1.02	.23	1.46	.05		.42	.50		.04	.25			.03	.09	1.16	1.12	.08	.04	.76	1.20			
POITER VALLEY PH	10.15	.18				.83	.98		.25	1.54	.18	1.05			.53	.88	.39		.13					.72	.58	.69	.18	.10	.94			
RICHARDSON GROVE ST PK	12.85	.42	.11			.70	1.50	.07		1.75	.17	1.70	.08	.01	.24	.78	.74		.05	.02	T	.05		.82	.87	1.10	.42	1.25				
SAINT HELENA	10.82	.13				1.01	.64			1.92	.15	1.01			.67	1.25	.08	.17	.08	.06	.06	.02	.01	.72	.91	.72	.06	.25	.90			
SAN RAFAEL	13.01	.09	T			1.10	.86		.04	1.32	.09	1.72			1.32	1.92	.02	.15	.76			.07	.32	.66	1.13	.24	.12	.43	.65			
SANTA ROSA	8.23	.05	.03			1.05	.66		.03	1.13	.08	.91			.51	.88	.02	.17	.20	T		.01		.46	.47	.51	.17	.11	.76			
SAWYERS BAR RANGER STA	3.82	.60				.47	.09			.63	T	.22	.31		.10	.46	.11		T	.04	T			.15	.06	.22	.18		.18			
SCOTIA	13.52	.91	.14			1.02	1.08	.14	.14	1.31	.07	1.84	.21	.14	.11	1.17	.25			.02	.01	.34		1.21	1.31	.62	.51		.97			
SHELTER COVE	9.83	.75			T	.82	1.24	T	.55	.55	.10	1.49			.21	.42		.22					.13	.96	.96	.73	.12		.58			
SKAGGS SPGS LAS LOMAS	17.93	.48				1.10	2.10	.12	.45	2.20	.48	1.78	.35			1.92	.45		.45	.05			.08	.95	1.54	.44	.15	.09	2.75			
SONOMA	9.09	.21				.75	.74			.70		1.12	.02		.75	1.10		.12	.17	.20			.15	.39	.64	.45	.12	.40	1.06			
STANDISH HICKEY ST PK	12.78	.70	.10			.82	1.15	.15		1.70	.06	1.29	.09	T	.28	.62	.69	T	.05	.03	.05	.07		.89	.77	1.17	.64		1.46			
TRINITY DAM VISTA PT	5.62	.06				.47	1.01		.01	.77	.03	.35	.15		.30	.30	.10	.01	.20	.02				.51	.71	.08	.09		.45			
TULELAKE //R	.95	.08		T		.06	.01	T		.20		.07	.12	.13	T			.01			.02			.07	.01	.09			.08			
UKIAH	9.34	.19			T	.92	.80		.47	1.06	.14	1.19	.08	.35		.97	.14	.05				.03		.64	.71	.34	.11	.28	.90			
UKIAH 4 WSW	10.51	.58	.10			.45	1.30	.10	T	1.38	.20	1.13	.32		.08	1.06	.48		.08	.03		.03	.04	.66	.83	.36	.18	T	1.06			
UPPER MATTOLE	19.27	.86			.76	.48	1.36		1.25	.70	.67	2.73	.18		.42	1.80	.08	.32			.18	.05	.43	1.94	1.43	1.20	.72	.76	.95			
WEAVERVILLE RANGER STA	5.59	.28				.38	.61	.03	.01	1.10	.07	.51	.17		.14	.56	.10		.10	.02				*	.85	.26	.02		.40			
WEED FIRE DEPARTMENT	4.58					.27	.54			.26	T	1.05		.41	T	.20			.06	.02	T	.21		.44	.29	*	.55		.28			
WILLITS 1 NE	12.20	.51			.06	1.25	.85		.30	1.48	.18	1.30			.37	.90	.26	.03	T	T	T		.04	.72	1.46	.70	.04	.19	1.56			
WILLOW CREEK 1 NW	10.26	*		1.68		.36	.56	.02			.95	.84	.10	T	.81	*	*	1.84	.02	.02	.01			*	.94	.66	.13		1.12			
YREKA	1.25	.12	T			.15	.12	T		.22	T	.01	.19	T	.01	.03	.02			.02	T	.04		.08	.07	.07	.05		.05			
* * * SACRAMENTO DRAINAGE 02																																
ADIN RANGER STATION	1.51	T				.18	.11			.02	.02	T	.22		.07	.32	.07								.17	.16	.06		.11			
ALTURAS RANGER STATION	.93	T	.28			.08	.06	.08		.01			.12	.02		.03	.05							.02		.10	.08		T			
AUBURN	9.87	.08	.02			1.24	.82	.35		.20	.02	T	1.35	.02	T	1.00	.45		.38	.20	.13	.10		1.05	.43	.90	.60		.53			
BEKRYESSA LAKE	7.46					.35	.96			.63	.06	.29	.41		.05	1.22	.36		.19	.05				.45	.50	.76	.37		.81			
BIG BEND RANGER STA	15.25	*	■			1.23	2.37	.44		.37	.22	.17	1.39		.11	2.18	.20		.01	.03	.13	.65		1.50	.66	1.62	1.62		.35			
BLUE CANYON WB AIRPORT//R	17.79	.62				1.87	.90		.01	.82		1.45	.32		1.32	1.80	.18	.10	.06	.20	.72	.08	.17	1.06	1.20	1.97	.12	.17	2.65			
BOWMAN DAM	15.04	.61	.06			1.19	.85	.08		.78	.03	.76	.79		.47	2.38	.47		.07	.14	.25	.66		.92	.94	1.27	1.16		1.26			
BRANNAN ISLAND	6.19	.16	.14			.55	1.15			.10		.12	1.30			.40	.22		.40	.17	.01		.01	.40	.22	.60	.07		.17			
BROOKS FARNHAM RANCH	5.69	.01				.22	.78			.35	.06	.43	.39		.19	1.40			.28	.02				.22	.47	.28	.06	T	.53			
BRUSH CREEK RANGER STA	16.23		*	.52		1.18	.49			■	2.30	.60	3.25	.20	.08		*	3.25	.30	.11	■	*		*	1.64	.94	.43	*	.94			
BUCKHORN	19.69	.90				1.50	.75	.32	.55	2.01	1.30	1.35	.90		.65	1.35	1.05	T	T	T	.81	T	T	1.50	1.20	1.15	.85	T	1.55			
BUCKS CREEK PH	17.71	.42	.02			1.42	1.13	.06	.03	1.40	.52	1.19	1.03		.46	3.90	.50		.13	.07	.40	.05		1.08	.95	.86	.24		1.85			
BURNEY	5.97	T	T			.29	.28	.02		.85	.13	.54	.55	T	.06	.58	.32		.03		T	.31	T	.37	.12	.21	.52	T	.59			
CAMPTONVILLE RS	13.00	*	*	.95		1.45	.55	.08		*	1.45	.10	1.54		T	*	*	2.53	.30	.13	.05			*	1.59	1.25	.44		.59			
CANBY 11 SW	-	-	-	-	-	-	-	-	-	-	-	-	-	-	-	-	-	-	-	-	-	-	-	-	-	-	-	-	-			
CANBY RANGER STATION	.99	.03				.20	.06	.04		.04	.01	T	.12		T	.11	.06							.02		.17	.08		.05			
CANYON DAM	9.72	.11				.71	.96			.88	.17	.45	.34		.20	1.95	.15		.07	.02	.26			.72	1.01	.76	.05		.91			
CARIBOU POWER HOUSE	12.00	.20	T			1.51	.77	T		1.05	.15	1.62	.30		.22	2.00	.20		.09	.04	.11	T	T	1.05	.75	.59	.18		1.17			
CENTERVILLE PH	15.65	.07				1.37	.70			2.27	.12	1.84	1.81		.54	2.55	.03		.18	.08	.47	.06		1.06	.67	.18	.19	T	1.46			
CHALLENGE RANGER STA	17.43	.21	.39			1.61	.99	.02		1.67	.48	.25	2.39	.09	.05	2.23	1.68		.32	.05	.05	.95		.95	.63	1.12	.32		.98			
CHESTER	9.09	.24				.57	.98		T	.41	.07	.65	.13		.37	1.97	.04		.14	T	.24	T		.73	.70	.71	.17		.97			
CHICO EXPERIMENT STA	8.59	.01				.80	.50		.02		1.22	.77	.52	T	.59	1.77	.01		.23	.02	.05	.07		.43	.55	T		.13	.90			
CITRUS HEIGHTS	8.07					1.04	.49			.27	T	1.38	.12		.47	.43	.03	.07	.51	.13	.01			.73	.67	.56		.13	1.03			

See reference notes following Station Index

DAILY PRECIPITATION

Continued

CALIFORNIA
FEBRUARY 1969

Station	Total	1	2	3	4	5	6	7	8	9	10	11	12	13	14	15	16	17	18	19	20	21	22	23	24	25	26	27	28	29	30	31
		Day of Month																														
[illegible]	6.[illegible]					.96	.94	.01		.27		.20	1.35		T	*	.67		.34	.18	.04			*	.80	.39			.17			
[illegible]	8.[illegible]					.60	1.30			.23	.05	.37	.72		.26	1.46			.25	.07				.35	.85	.10			1.39			
[illegible]	[illegible]		.05			.56	1.62	.02		.35	.07	.71	.55		.04	1.42	.21		.15					.76	.70	.32		.02	1.80			
[illegible]	15.84	.12	.03			1.35	1.07	T		2.54	.64	.85	1.97		.05	2.64	.28		.25	.14	.07	.63	T	1.20	.76	.24	.18	T	.83			
[illegible]	7.72					1.28	.57	.07	.34	T	T	.26	1.07		.32	1.19	.10		.17	.05				1.20	.30	.50		.30				
[illegible]	[illegible]					1.60	1.30	*	*	.64	T	1.30	.32		*	*	*	2.73	.40	.14	.19	.13	*	*	2.64	1.98	.56		1.85			
[illegible] POWER HOUSE	10.72	.12				1.38	.52	.01		1.22		.53	.55		.48	1.77	.05		.34	.05	.20	.11		.68	.93	.45	.18		1.15			
[illegible]	6.21				.03	.77	.29			.23	.03	.88	.23		.51	1.01		.04	.26	.04	.01			.37	.75	.03		.21	.52			
[illegible]	[illegible]	*	.25			.98	.72	.43		*	*	.32	1.27	*	*	.85	.50		.47	.31	.05			1.02	.41	.86	.39		.55			
[illegible] MOUNTAIN RANCH	[illegible]					.82	1.32			.52	.02	.27	.70		.21	1.36	.13		.41	.07	.01			.46	1.27				1.92			
DANA 2 SE	6.07	.07	.04			.23	*	.19		.59	T	.45	.69			*	*	1.05	T			.47		.50	.14	.30	.79	T	.36			
[illegible] 2 WSW	6.11					.43	.60	.03		.05	T	.30	.90		.01	.99	.20		.65	.11	.01			.35	.45	.53	.09		.41			
[illegible] CREEK	1.91		.39		.12	.16	.07			.06	.03	.45		.08		.06	.18								.08		.15		.08			
[illegible] CREEK POWER HOUSE	21.73	.20	.22			1.62	1.36	.10		.91	.12	.99	1.54		.55	3.35	.66		.30	.21	.49	.42		2.38	1.52	1.92	.97		1.90			
[illegible]	18.48	.25	.10			1.55	1.13			2.66	.19	1.70	1.73		.55	2.96	.08		.20	.18	.17	.03		1.34	.77	.43	.25		2.17			
[illegible] COLGATE	1.02	.12				1.59	.45			1.31		.55	.58		.65	1.90	.02		.33	.04	.17	.07		.67	.93	.44	.08		1.12			
[illegible] RANGER STA	14.95	*	*	.56		1.16	.89	.08		*	1.14	.20	1.53	.06	.01	*	*	3.83	.14	.03	.05			*	2.11	1.66	.76		.74			
[illegible]	-	-	-	-	-	-	-	-	-	-	-	-	-	-	-	-	-	-	-	-	-	-	-	-	-	-	-	-	-			
[illegible] RANGER STA	14.29	.21				1.07	1.01	.03	.10	2.11	.69	1.45	1.25		.20	1.27	.56	.06	.35	.07	T	.01		.98	.94	.68	.10	.20	.95			
[illegible] PARK RESERVOIR	7.45	.03				.48	1.18	.02		.44	.05	.48	.53		.27	1.36	.03		.26	.04	T			.37	.50	.14	T	.03	1.24			
[illegible] FIRE STATION	7.04	.10				.40	.59	.01		.30	.02	.67	.96		.02	1.50	.16		.32	.05	.12		.16	.40	.30	.40	.02	.06	.48			
[illegible] MILL RIVER MILL INTAKE	2.55	T	.05			.15	.08	.02		.14		.17	.33			.33	.08		.04		.17	.13		.23	.04	.11	.37		.11			
[illegible] DAM	7.43					.79	.84	.16		.24	.03	T	1.27		T	.58	.40		.41	.19	.11	.02		.81	.30	.55	.34		.39			
[illegible] RANGER STA	14.91	.53	.29			.97	1.40	.39		.17	.20	.03	1.88	.03	T	1.53	1.32	.33	.17	.15	.06	T	.20	1.80	.48	.98	1.48		.52			
[illegible] GULCH	13.86	.13				.10	2.26		T	1.18	.22	1.23	.29		.55	1.44	.08		.66	T		T		1.18	2.26	.48			1.80			
[illegible] VALLEY 2 S	10.96	.25	.05			.86	1.38	.02		.21	.08	.03	1.40	.01		1.14	1.05		.37	.15	.12	.17		1.15	.40	.59	1.09		.44			
[illegible] RANGER STA	13.37	.34	.12			1.11	1.34	.38		*	.39	.06	2.19	.02	.06	*	*	2.08	.35	.19	.08	*	*	*	2.62	.81	1.23					
[illegible] MAINTENCE STA	19.27	.02				1.12	2.25		.04	2.25	.65	2.40	1.80		.50	1.30	.79	.12	.51	T	T	T	T		3.70	1.10	.05	.12	1.25			
[illegible] RUN	14.97	.53	.07			1.58	1.30			.58	.04	.76	.96		.53	1.90	.35		.34	.25	.32	.19		1.12	1.12	1.20	.53		1.30			
GRASS VALLEY NO 2	14.95	.10	.27			1.49	.95			.69	.30	.05	1.80	.09	.08	1.97	1.48		.33	.07	.04	.53		1.02	.61	1.60	.66		.82			
GREENVILLE RANGER STA	9.16	T	T			.77	.95			1.24	.10	.17	.76	.08	.03	1.47	.48	T	.02	T	T	.22		.61	.34	1.07	.38		.47			
HARRISON GULCH RS	9.84			T		.40	1.72	T		*	1.35	.76	.32		.21	*	*	1.52	.16	.03	T	*	*	*	1.99	.19	.09	.09	1.01			
HARRIS ENGLEBRIGHT DAM	9.88		T			1.46	.63			.75	.10	.06	1.22	.02	.05	1.15	1.22		.37	.04	.03	.20		.76	.43	.86	.10		.43			
HOT CREEK RANCH	3.49					.22	.12			.10	.02	.18	.49		.07	.45	.12				.22	.32		.37	T	.17	.48		.19			
HIDDEN VALLEY RANCH	10.90	.06				1.09	.75	.15		.46	.21		1.23		.03	1.33	.55		.38	.14	.01	.15		.45	.83	1.42	.95	.03	.68			
HOBERGS	14.73	.15	.05			.90	2.50			2.90	.25	1.98	.93		*	2.35			.65					1.00	.20	.20	T	.22	.45			
HUNTER DIST GRAVES RCH	10.73					.84	1.26		.10	.41	.20	1.14			.66	1.89			.14	.24	.03			.59	1.33			.47	1.43			
[illegible] HILL	14.10	.18	.33			.93	1.10	.31	T	.21	.17	.11	2.21	.09	.10	1.55	.82		.36	.21	.15	.42	T	1.30	.46	1.08	1.16	.04	.81			
[illegible] VALLEY	.81	.05	.04			.04	.10	.02				T	.23		.03	.07	.01			T		.04		.05	.06	.07	T	T				
HELSEYVILLE	8.13	.04	.02			.72	1.42			.76	.24	.62	.31		.03	.78	.23		.13		T		T	.64	.87	.42	.03	T	.87			
KILGORE POWER HOUSE	10.73	.22	.12			1.10	.40	.16	.02	.47	.56	.92	1.08	.06	.27	1.12	.53		.16	.03	.22	.30		.60	.30	.04	.87	.20	.98			
LAKEPORT	9.12	.09			T	.85	.98		T	.94	.13	1.22	.12		.41	1.02		.22	.02	T				.79	.55	.48	.02	.44	.84			
LAKESHORE	20.72	.13				1.32	2.74	.14	1.68	.65	.92	3.27	.13		1.46	1.74	.23	.30	.07			.03	.86	.60	1.46	.24	.22	.20	3.33			
LAKE SPAULDING	18.28	.37	.02			1.24	1.61	.04		.70	T	1.04	.70	.03	.60	2.90	.44		.12	.22	.65	.30	.04	1.23	1.36	2.28	.92		1.47			
LAKE SPAULDING DAM	-	-	-	-	-	-	-	-	-	-	-	-	-	-	-	-	-	-	-	-	-	-	-	-	-	-	-	-	-			
LEESVILLE KEEGAN RANCH	8.24					.63	1.14			*	.95	.58	.29	.29	1.56	*	*		.27	*	.04			.30	*	.53	.35	1.12	.19			
LITTLE VALLEY	1.59	T	T	T		.09	.13	T		T	T	.06	.17	T	T	.18			T			.34		.22	.07	.20	.13	T	T			
LOBDOUT 3 WSW	2.74	T				.12	.14	.05	.23	.15	.08		.23		.05	.30	.08					.24	T	.69	T	.16	.14	T	.08			
LOYALTON	3.08					*	.40							.61		.34			*	.55		.75		*	*	.38	*	.05				
MADELINE MNTNC STA	D 1.55												D .40			D .20					D .60					D .30	.05		T			
MANZANITA LAKE /	6.22	.12	.18			.81	.53	.23		.28	.06	.30	.33	.04	.06	.70	.39		.23	.04	T	.60	T	.45	.30	.46	.05	T	.36			
MARYSVILLE	6.69		T	T	T	.54	.28	T	T	.16	.12	.26	1.14	T	.06	.95	.71	T	.31	.16	.03	T		.27	.30	.32	.12	T	.48			
MC CLOUD	14.17	T				1.16	1.06	.05	.15	1.69	.49	1.46	.96		.10	1.24	.23		.17	T		.05		2.20	.62	1.23	.12	.14	1.05			
MIDDLETOWN	14.30		*			.35	2.01	T			3.34	1.15	*	*	.29	*		2.74	.37	T				*	1.52	.56	.40	.05	1.52			
MINERAL	12.76	.13	.09			.59	.96	.55		2.15	.32	.78	.93	.05	.10	1.64	.22	T	.09	.02	T	.59		1.41	.49	.82	.12	T	.71			
MONTICELLO DAM	10.60			.01		.49	2.07	.01		.26	.04	.47	.42		.03	2.59	.19		.18	.03	.01		.04	.70	1.45	.66	.07		.88			
MOUNT DANAHER	9.76					1.30	.84	.32			.08	.05	1.35		.02	1.12		.88	.31	.32	.35	.24			1.02	.60	.94		.02			
MOUNT SHASTA WB CITY //R	10.09	.03			.55	.55	.50	T	.95	T	.97	1.45	T		.54	.52	T	.13	.08	T	.09	T	.41	.82	.73	.39	.01	.35	1.02			
NEVADA CITY	18.95	.09	.14			1.57	1.40	.02		1.83	.30	.02	2.41	.10	.01	2.79	1.56		.39	.12	.04	.57		1.37	.74	1.66	.91		1.01			
NICOLAUS 2	6.06			T		.46	.51	T		.31	.09	.14	1.08		.02	.62	.58		.50	.20	.04			.40	.36	.27	.02		.46			
ONO	11.40	.14				.36	1.74	.02	.45	1.54	.26	.60	.31			.95	1.36	.14	.35	.04		.03		.35	1.40	.08	.02	T	1.26			
ORLAND	8.07				.03	.78	.80			.18	.04	.52	1.11		.16	1.50	.01		.38	.09	.03	.01		.49	.56	.15			1.23			
OROVILLE	7.49		.15			.97	.27			.92	.10	.35	.78		.17	1.53	.20		.22	.03	.02			.49	.47	.29	.19		.34			
OROVILLE BRIDGE	7.60		.13			.97	.28			.90	.10	.27	.89	.06	.04	1.50	.45		.21	.03	.02	.03		.49	.45	.28	.18		.36			
PACIFIC HOUSE	10.99	.26	.30			.37	1.46	.37			.02		.72		T	1.07	1.09		.35	.12	.11	.55		1.04	.57	1.13	1.36		.10			
PARADISE	16.36	.20				1.53	.55			3.49	.82	.58	3.23		.10	2.14	.32		.23	.10	.06	.47		.74	.56	.20	.22		.82			
PASKENTA RANGER STA	9.43					.28	1.68			.68	.08	.60	1.10		.43	1.09			.19	.04	T			.66	1.36				1.24			
PAYNES CREEK	6.34	.09				.80	.50			.56	.08	.32	.75		.06	.88	.19		.19	.04	.03	.33		.51	.14	.09	.02		.76			
PIT RIVER POWER HOUSE	14.15	.22	.01			1.08	1.22	.24	.32	3.06	1.41	1.80	.99		.38	1.79	1.06		.19	T	.31	.04		1.09	.45	1.11	.55	.08	1.75			
PLACERVILLE	8.80	.18	.11			.70	.99	.24		.12	.06	.05	1.61		.02	1.14	.02		.39	.17	.18	.06		.41	.70	.60	.94		.11			
PLACERVILLE IFG	9.92	.36				.77	1.13			*	.11	.78	1.08	T	.32	*	*	1.42	.40	.28	.15			*	1.15	.46	.76	T	.75			
PLUMAS	D 7.60	.02			.10	1.30	.50	.30			.56	*	*	*	.70		.07		.20			.04		2.00	.70	.14	.06	.21	.70			
POMOLA	5.98					.50	.48			.05		.10	.20		T	1.10	.14			.04	.07	.03		.45	.88	.70	.40	.45	.37			
QUINCY	7.46					.84	.56	T		.64	.03	.05	.53			1.34	.62		.10	.03	T	.26		.51	.31	.87	.28		.49			
RED BLUFF WB AIRPORT R	8.63			T	.93	1.36	T	T	.11	.14	.06	1.57	T		1.34	.42		.10	.07	.05	.06		.12	.37	.63	T	T	.82	.48			
REDDING FIRE STA NO 2	12.82	.06				1.05	1.35	.22	.04	1.04	.42	.79	.59		1.20	1.48	.11	T	.28	.02			.01	.51	1.18	.09	.02	.40	1.96			
REPRESA	6.81	.10			T	.96	.63			.26		1.17	.10		.48	.52		.07	.41	.12	.05			.07	.75	.49	.13		.90			
RIO VISTA	5.12				.54	1.06				.15	.14	1.37						.43	.21	.02		.02		.22	.46	.10	T					
ROCKLIN	7.41					.85	.82			.20		.10	1.25		.06	.60	.08		.30	.20	.08	.03		.70	.42	.80	.20		.52			
ROUND MOUNTAIN 1 NNE	16.72	.48	.15			1.30	.75	.25	.07	1.60	1.45	1.55			.37	1.75	1.30	.02	.15			.80	.05	1.00	.65	.60	.84	.29	1.30			
SACRAMENTO WB AIRPORT R	6.98	T			.05	1.12	.54		T	.29		1.40			.38	.29		.30	.44	.05			.05	.45	.34	.23		.11	.74			
SACRAMENTO WB CITY R	7.61				.07	1.06	.32			.21		1.38			.43	.57		.30	.40	.09			.06	.30	.65	.57		.16	.84			
SHASTA DAM	18.50	.34				.80	1.60	.03	.10	3.43	.64	1.26	2.13		.49	2.11	.18		.35	.02			.06	.80	1.21	.19	.31	.10	2.41			
SHINGLE SPRINGS	9.59	.10				.92	1.03	.32		.15	.07	.04	1.17	T	T	1.03	.43		.45	.27	.25	.07		.88	.57	.65	.83		.36			
SHINGLETOWN 2 E	8.92	.22				1.14	.48	.35	.02	.33	.25	.67	.94	.07	.18	*	1.79		.13	.01	.02	.70	T	.39	.59	.08	.10	.03	.43			
SIERRA CITY	17.07	.12	.10			1.15	1.37	.06		.60	.30	*	1.21	.11	.06	2.10	1.32		.01	.04	.12	.73		2.81	.50	2.22	1.48		.56			
SIERRAVILLE RANGER STA	5.89	T	T			.27	.52	.08		.01		T	.13		T	.60	.41			.02	.15	.31		.45	.35	1.44	1.13		.02			
SODA SPRINGS 1 E //R	13.23	.35	.05			.52	1.35	.47		.19	.34	.14	.95		.21	1.59	1.16	.04	*	.08	.20	*	.62	.88	.74	1.48	1.67		.20			
STONYFORD COOLEY RANCH	12.93	.07	.07			.74	.50			1.70	.30	1.71	.69		.40	1.74	.61	T	.25	.07	.02			.86	1.00	.50	.20		1.90			
STONYFORD RANGER STA	8.30					.46	1.31			.45	.04	.65	.60		.25	1.48	.05		.28	.03				.42	.76	.22		T	1.30			
STONY GORGE RESERVOIR	8.12	.02				.96	.94		.09	.47	.06	.53	.35		.73	.78	.02	.15	.14	.06			T	.42	.91	.04		.45	1.00			
STRAWBERRY VALLEY	20.54	.76	.02			1.74	1.01			1.69	.08	1.62	1.59	.04	.64	3.60	.35		.22	.12	.89	.07		1.11	1.44	.75	.25		2.55			
TUMBLE CREEK	18.98	.29				1.09	1.48	.10	*	*	4.81	1.53	2.67		.37	*	2.56		.21	.03	.01	*	*	*	1.72	.33	.14	.09	1.55			
TWIN LAKES	14.34	.32				.95	1.65					.22	.41		.65	3.00	.15		.11	.26	.50	.20		1.60	1.90	.60	.62		1.20			
UPPER LAKE 7 W	13.71	.19			.02	1.18	1.38			1.42	.28	2.08			.63	1.53			.35	.02	T			.94	1.34	.43		.62	1.30			
[illegible]	7.34					.74	.34			.38	.01	1.59			.53	1.13	.04	.10	.31	.06					.51	.42	.01	.15	1.02			
[illegible]	1.80	T				.11	.12			T		T	T		T	.55			T	.02	T			.08	.20	.44	.27		.01			
VOLLMERS	20.46	.41				.87	1.70		T	2.59	.39	3.50	1.25		.47	1.79	.19	T	.77	T	T	T	T	T	3.52	.78	.15	.08	2.00			
VOLTA POWER HOUSE	9.31	.15				1.40	.33	.08	.04	.34	.16	.58	.80		.33	.82	.52		.20	.12	.69	.28		.04	.60	.06	.08	.04	1.05			
WHISKEYTOWN RES	21.05	.18		T		.85	2.46	.03	.04	4.47	.45	1.59	1.28		.69	1.95	.14		.74	.01	T	T	.03	1.53	1.95	.17	.06	.02	2.41			
WILLIAMS	5.74					.36	.45			.12	.70	.31	.41		.41	*	1.28		.10	.32	.03			.24	.50	.11			.40			
WILLOWS	6.22				.02	.57	.51			.12	.09	.63	.38		.08	1.79			.32	.04	.02			.22	.38	.07			.98			
WILLOWS USBR	6.31				T	.59	.50	T		*	.27	.63	.33		.43	1.51			.26	.03				*	.65	.07		.19	.85			
WINTERS	7.70	T	.02			.41	.86	.01		.10	.01	.60	.88		.05	2.24	.15		.32	.10			T	.41	.76	.16			.62			
WOODLAND 1 WNW	7.58					.41	.58	.03	.23	.03	.36	*	.90	.03	1.14	.32		.65	.14	.01				.39	.76	.29	T	.44	.87			
* * *																																
NORTHEAST INTERIOR BASINS 03																																
BIG [illegible]	5.33					.20	.80	.05					.28			.58	.43		T	T	.25	.33		.33	.65	.85	.58					
BUTTE	5.48						.13									1.00			.16	.59	T	T	T	1.01	2.13	.07	.28		.11			
BRIDGEPORT	5.61					T	.69								T	1.02			.17	.02		.03	T	.27	2.52	.21	.46		.22			
[illegible]	1.37	.18	.08			.06	.10	.03			T		.04	T	.08	.02	.08			T		T		.02	.17	.29	.10		.05			
[illegible] MEMORIAL ST PK	12.50	.05	.06			.25	1.36	.09		.14	.08	.01	.33		.10	.83	.70	.04			.07	.87		.65	.82	1.31	3.48	.66	.66			

See reference notes following Station Index

DAILY PRECIPITATION

Continued

CALIFORNIA
FEBRUARY 1969

Station	Total	1	2	3	4	5	6	7	8	9	10	11	12	13	14	15	16	17	18	19	20	21	22	23	24	25	26	27	28	29	30	31
		Day of Month																														
DOYLE	1.15	T				T	.06					.08	.04	.02	.09	.19			.06	T	.03		.02	.03	.32	.16	.03		.02			
DOYLE 5 SSE	2.11	T				T	.14	T		.05		T	.74	.03	T	.48			.24	.05	.11			.05	.26	.09	.02		.06			
ELLERY LAKE //	5.46					.28	.30	.04							.30	.64		.08	.20		.16	.04		.54	1.06	1.02	.26		.50			
FLEMING FISH AND GAME	1.15	T	T	T		T	.03	.02	.01	.04	.18					.20			.92		.07			.02	.35	.15	.01		.05			
FORT BIDWELL	2.01	.10				.32	.18			.05			.05		.12	.45	.05							.06	.25	.20	.05		.13			
GEM LAKE	6.98	*	*	*	*	*	*	*	*	*	*	*	*	*	*	*	*	*	*	*	*	*	*	*	*	*	*	*	6.98			
MEYERS INSPECTION STA	-	-	-	-	-	-	-	-	-	-	-	-	-	-	-	-	-	-	-	-	-	-	-	-	-	-	-	-	-			
MONO LAKE	3.50						.54						T			1.03			.90					.01	1.40				.02			
SAGEHEN CREEK	9.11	T				.46	1.17			.28	.03	.23	.23		.11	1.32	.22			.13	.22	.23	.02	.58	1.53	.27	.67		.41			
SECRET VALLEY	1.11					T							.15			.35					.13					.37		.11				
SQUAW VALLEY	13.70	.63	.17			.70	1.71	.32		.57	T	.13	.63	.06	.11	1.66	1.24		.12	.02	*	.68	T	.84	.95	1.42	1.54		.20			
STANDISH 1 E	1.04						.10	.01					.08	.05		.26				.03		.18		.06	.03	.20			.04			
SUSANVILLE AIRPORT	2.55					.15	.26					T	.05		.10	.59			.06		.30			.21	.40	.20			.23			
TAHOE CITY	9.28		.13			.21	1.19	.21		.05	.13		.35		.05		2.09		.10	.14		.42		.57	1.87	.97	.80		T			
TERMO	1.49	.01	T	T		.01	.15			.01		T	.10		.02	.22				T	.44	T		.01	.34	.08	T		.10			
TRUCKEE RANGER STATION	9.57	T	.13			.34	1.80	.29		.06	.12	T	.40		.02	.98	.75		.04	T	.08	.52		.74	.64	1.00	1.64		.02			
WENDEL 10 SE	.57												.03								.32				.22							
WOODFORDS	4.82					.08	1.03								.05	1.21			.23	.07	.04	.21		.34	1.19	.08	.11		.18			
* * * CENTRAL COAST DRAINAGE 04																																
ALAMO 1 N	9.13	.05	T			.39	2.00			T	T	.19	1.15	T		1.16	.32	T	.48	.08	T	.06	.26	.80	.34	.92	.17	T	.56			
ARROYO GRANDE	8.05					.51	.66	.16						.18					.75	.39	.42		.12	.07	1.84	2.30	.30		.40			
BEN LOMOND NO 3	19.37	.12				1.25	1.64	.03	.02	.37	T	2.78	1.03		.64	4.72	T	.32	.04	.27	T	.30	.23	.28	1.93	.56	.31	.37	2.11			
BERKELEY	8.76	.12				1.10	.49		.01	.05		1.55	.01		.93	.94	.01	.17	.21				.18	.83	.51	.32	.22	.22	.89			
BIG SUR STATE PARK	17.61					1.05	1.21	.51		.03		.22	2.47			2.67	.15		1.15	1.05	.23		1.01	.99	1.33	1.63	.68	T	1.23			
BLACK MOUNTAIN 2 SW	11.48	.21	T			.50	1.22	.46		.06	.06	.53	.93			2.00	.13		.98	.82	.16	.02	.73	.76	.32				1.57			
BRADLEY	6.86					.13	1.07	.15					.37			.37	.19		.20		.04		.43	.65	.96	1.93	.23		.14			
BURLINGAME	8.81	.11				.60	1.18			.02		1.45	.12		.27	1.25	.11	.32	.31			.12	.23	.60	.64	.35	.19	.11	.83			
BURTON RANCH	9.85	.06				.57	1.81	.02		T	T	.96	.61		T	1.44	.43		.62	.04	.03	.02	.33	.78	.53	.76	.17	T	.67			
CALAVERAS RESERVOIR	6.15	.06				.17	.86	.21		T		.03	.71		.06	.55	.46		.36	.20	.09	.02	.37	.52	.55	.36	.35		.18			
CARMEL VALLEY	8.64	.01				.23	1.09	.07		T		.33	.97	T	.02	.67	T	.14	.28	.98	.10	.20	.17	.71	1.52	.27	.30	.03	.55			
CHITIENDEN PASS	7.21					T	.77	.20		/		.12	1.09		.02	.81	.15		.21	.11			.42	.69	.94	.87	.60		.21			
CONCORD 3 E	7.17	.02				.53	1.53					.24	1.03		.04	.56	.28	.07		.09	.02		.12	.77	.30	.57	.09		.31			
CROCKETT	5.67	.06	T			.47	.59	T		.07	T	.29	.67		.03	.87	.29		.30	T	T		.19	.03	.86	.50	.08		.37			
DAVENPORT	11.43	.32				.92	1.00	.11			.06	.99	1.53			1.92			.25	.06	.02	T	1.00	1.12	.55	.32	.27		1.39			
FORT ORD	7.93	T				.18	.28	.08				1.93	.03		.10	.38		.23	.29	.34		.29	.07	1.46	.84	.72	.06	.06	.59			
GERBER RANCH	7.32		.03	.03		.12	1.56	.12		.16		.08	1.12		.09				.16	.18	.01		.36	.62	.90	.72	.38		.68			
GILROY	7.88		.01			.11	1.27	.05				.14	1.02		.01	1.00	.12		.26	.11	.02	T	.43	.71	1.04	1.05	.28		.25			
GILROY 14 ENE	9.24					.06	1.17	.10	T			.17	1.30		.09	.83	.34	T	.33	.10	T		.46	.82	1.09	1.25	.81		.32			
HALF MOON BAY	8.68	.22				1.32	.73	.11		.05		1.17	T		.65	.70	T	.33	.43	.22		T	.45	.70	.53	.17	.25	T	.65			
HERNANDEZ 2 NW	9.20					.10	1.30					.06	.57		.07	.84	T		.45	.86		T	.33	.76	2.85	.17	.33		.51			
HOLLISTER 1 SW	5.29					.07	.59	.07				.14	.57		.08	.20		.03	.34	.23		.11	.22	.55	1.05	.28	.43		.33			
KING CITY	5.42					.17	1.00					.04	.26		.02	.40			.12	.13		.03	.22	.59	1.67	.13	.32		.32			
LAFAYETTE 2 NNE	8.56	.09				.61	1.68	T		.01		.30	.91		.02	1.25	.41		.45	.03		T	.29	.64	.38	.78	.20	T	.51			
LA HONDA	11.35	.32				1.06	.93			.08		1.52			.70	1.48		.75	.54	.40	.01	.18		.70	.80	.42	.22	.25	.99			
LIVERMORE COUNTY F D	4.76					.21	.78			T		.81	.24		.10	.38	.07	.02	.39	.02		.06	.40	.34	.24	.07	.26	T	.37			
LOCKWOOD 2 N	6.47					.18	.85	.19					.29			.54			.39	.15	.15		.46	.62	1.10	1.14	.23		.18			
LOS GATOS	11.66	.02				.92	1.23					1.09	.25		.34	1.68		.14	.20	.16	T	.05	.30	1.37	1.50	.16	.29	.26	1.64			
LOS GATOS 4 SW	18.12	.20				.65	2.10	.40		.30	.20	.90	1.79			4.00	.20	.45	.40	.10	*	*	.55		2.10	.52	.20		3.10			
MARTINEZ 3 SSE	4.87					.99				.02		1.07					.02	.21	.19				.08	.21	.74	.24		.10	1.00			
MARTINEZ FIRE STATION	6.16	.05				.37	1.00			.08	.21		.72			1.10	.30		.35	.03	.02		.15	.63	.55		.08		.52			
MONTEREY	7.31	.01			T	.27	.36	.01		T		1.02	.25		.02	.36		.21	.28	.34	.01	.46	.37	.86	1.27	.24	.29	.02	.66			
MONTEREY NALF	6.67	T				.21	.56			T		1.32	.01		.04	.32		.22	.29	.29	T	.33	.21	.45	1.10	.65	.01	T	.66			
MORGAN HILL 2 E	9.85	.07				.26	1.42	.15				.13	1.30			1.53	.39		.24	.17	.05		.49	.74	.89	.81	.52		.69			
MORRO BAY FIRE DEPT	6.60					.20	.58	.15					.33	T		.45	.30		.50	.29	.01		.65	.74	.28	1.82	.12		.18			
MORRO BAY 3 N	7.68					1.75	.21					.09	.35		.22			.23	.09	.19		.55	.12	.91	2.37	.37		.23			
MOUNT DIABLO N GATE	7.75	.06				.91	1.31	.01		T	.02	.28	1.15			.90	.32		.45	.21	T	T	.34	.56	.35	.44	.24		.40			
MOUNT HAMILTON	7.20	.43				.10	1.10		.16	.06		.40	.50		.10	.37	.07		.22	1.05	.05	.20	.30	.05	.70	.15	.22	.02	.95			
NACIMIENTO DAM	8.91					.17	1.46	.19					.30			.49	.32		.32	.19	.03	.02	.48	.87	1.18	2.30	.40		.19			
NEWARK	3.96	.04				.22	.44	.04				.10	.58			*	*	.29	.67				*	*	1.07	.12	.12		.27			
OAKLAND WB AIRPORT R	8.85	.26			.04	1.43	.47		T	.02	T	1.42		T	.51	.62		.53	.19	.02		.30	.13	.66	.58	.74	.05	.15	.73			
PAICINES OHRWALL RANCH	6.54						.97	.32					.67			.28	.20		.25	.21			.23	.71	.97	1.20	.47	.06				
PALO ALTO CITY HALL	4.94		.08			.31	.01	.09				.06	.59		T	.59	.11		.72	.06			.30	.23	.51	.15	.13		.40			
PALOMA	13.27	.18				1.85	.46	.26			T	.86	.83		T	1.45		.07	.44	1.32	T	.22	T	.88	2.60	.20	.45	T	1.20			
PARKFIELD	9.35	.03				.15	1.05	.33					.23			.63	.50		.38	.10	.05	.25	*	.95	1.22	1.90	1.15	*	.43			
PASO ROBLES	9.12					.26	1.25	T				.01	.33			1.05	T		.38	.04	.06	.05	.52	.81	2.93	.64	.15		.64			
PASO ROBLES FAA AP	8.82					.82	.67					.05	.17		.20	1.19	.02	.06	.13	.05	.01	.43		.98	2.84	.50		.04	.66			
PINNACLES NAT MONUMENT	9.43	.02				.29	1.86	.05					.66		.04	.80			.17	.76	.01	.03	.38	1.12	2.15	.20	.23	.02	.64			
PISMO BEACH	7.27			.01		.55	1.18						.17			.41			.27	.47			.68	.73	1.11	.87	.15	.47				
POINT PIEDRAS BLANCAS	11.34					.80	.17					.79	.60		.35	1.50		.33	.35	.40		.56	.39	.92	3.17	.28		.07	.66			
PORT CHICAGO NAVAL DEP	6.75	.02				.59	1.13		.02	.01		.83	.27		.34	.58	T	.19	.37	.04		.04	.12	.56	.50	.26	.12	.08	.68			
PRIEST VALLEY	10.74	.03				.34	1.28	.10				.06	.51		.06	.93			.43	.28	T	T	.35	1.32	3.25	.65	.35		.80			
REDWOOD CITY	8.90	.09				.73	1.56			.01		1.08	.15		.46	.81	.02	.58	.40	.09		.10	.20	.82	.58	.08	.15	.05	.94			
RICHMOND	6.53	.08	T			.53	.60	.03		.23	.02	.49	.70		T	1.15	.09		.36				.27	.51	.31	.46	.06	T	.64			
SAINT MARYS COLLEGE	10.35	.11				1.34	.75		T			1.65	.14		.45	1.55		.41	.23	T		.08	.31	.76	.63	.51	.27	.19	.97			
SALINAS 2 E	6.24	T				.05	.66	.01				.21	.93		.15	.30	.05		.20	.44	T	.13	.50	.55	.91	.30	.35	T	.50			
SALINAS FAA AP	5.75	T			.02	.09	.39					1.01	.03		.09	.24		.17	.34	.14	T	.55	.04	.51	.91	.62		T	.60			
SALINAS DAM	-	-	-	-	-	-	-	-	-	-	-	-	-	-	-	-	-	-	-	-	-	-	-	-	-	-	-	-	-			
SAN ANTONIO MISSION	10.10					.41	1.78					.14	.41			1.46			.22	.07		.11	.36	.94	2.40	.36	.23	.04	1.17			
SAN ARDO	8.22					.15	1.15	.35						.50		.45	.25		.50	.15	.02	.65	.40	1.50	1.50		.35		.30			
SAN CLEMENTE DAM	11.10	.03	.02			.27	1.53	.49				.06	1.57			.90	.24		.25	. 2	.25	.10	.30	.92	1.75	.80	.56	.02	.32			
S F RICHMOND SUNSET R	7.20	.10			.17	.78	.33		.01		.01	1.19			.95	.35		.86	.05			.44	.40	.12	.47	.27	.05	.20	.45			
SAN FRANCISCU WB AP R	8.62	.15			.08	1.26	.36		T	T		1.25		T	1.07	.61		.26	.11	T		.36	.19	.77	.64	.46	.03	.36	.66			
S F FEDERAL BUILDING R	7.26	.11			.06	.89	.38		.02	.02		1.13			.89	.47		.11	.13			.29	.21	.40	.63	.27	.03	.42	.80			
SAN GREGORIO 2 SE	10.74	.27				1.75	.45		.02	.04	T	1.52			.94	1.01		.99	.43	.14	T	.33	.07	.45	.60	.15	.06	.30	1.22			
SAN JOSE R	6.63	.05				.30	1.05					.32	.48		.05	.73		.04	.17	.06	.06	.06	.49	.87	.61	.13	.14	.04	.98			
SAN LUIS OBISPO POLY	15.16					.74	1.75	.35					.23			1.24	.37		.22	.51	.10		.91	2.40	1.10	4.01	.47		.96			
SAN MATEO	7.25	.05				.78	1.32				.01	.76	.01		.24	.59	.03	.45	.48	.02		.10	.15	.57	.50	.30	.26	.05	.58			
SANTA CLARA UNIVERSITY	6.42	.03				.41	.95	T				.40	.35		.04	.77	T	.04	.14	.04	.07	.12	.37	.74	.68	.10	.16	.07	.94			
SANTA CRUZ	12.01	.08				.60	.74			.15		2.95	.20		.30	1.65	.01	.33	.15	.15		.30	.20	.68	1.15	.35	.31	.15	1.56			
SANTA MARGARITA 2 SW	15.81					1.22	2.02	.01				.02	.34			2.12	.02		.25	.43	.03	.40	.78	1.28	4.47	1.30	.19	T	.93			
SANTA MARGARITA BOOST	16.04			T		.90	1.86	.51				T	.32	.02		1.01	1.33		.25	.36	.03	.02	1.15	1.28	1.52	5.10	.46		.52			
SEARSVILLE LAKE	9.50	.07				.53	1.40	.15		.04	.05	.35	1.15			1.57	.10		1.00	.22	.01		.35	.53	.58	.24	.38	.02	.76			
SOLEDAD	6.02	.01	.03			.18	.67	.35					.45		.04	.30	.05		.28	1.00	.02	.01	.13	.55	1.06	.45	.25		.19			
SPRECKELS HWY BRIDGE	6.48					.06	.36	.59				.05	1.15			.22	.14		.34	.75	.16	.05	.34	.56	.61	.51	.54		.05			
UPR SAN LEANDRO FILTER	9.14	.12				.98	1.46			.02	.03	.09	1.65		.04	.72	.62		.82	.02		.03	.29	.74	.47	.74	.27		.43			
WALMAR SCHOOL	8.04					.98	.96	.01		.01		1.04	.10			.39	.96	.31	.16	.02	T	.04	.19	.68	.65	.42	.08	.11	.93			
WALNUT CREEK 2 ESE	8.53	.39				.89	1.20	T		T		1.15	.10		.51	.71	T	.32	.20	.01	T	.10	.12	.64	.60	.48	.11	.17	.83			
WALNUT CREEK 4 E	6.89	T				.54	1.58	T				.28	.71		.02	.90	.04		.48	.02	T		.18	.59	.32	.68	.08		.47			
WATSONVILLE WATERWORKS	8.53	T	.03			.19	.84	.12			T	.16	1.74			1.34	.53		.35	.06	.02		.48	.67	.39	.60	.33		.48			
WRIGHTS	18.74					1.35	1.54			.30		2.38	.28		.50	3.69	.12	.36	.16	.23		.27	.24	1.59	2.05	.51	.24	.59	2.34			
* * * SAN JOAQUIN DRAINAGE 05																																
ANGIOLA	4.04					.06	.85	.03					.10			.11	.03		.30	.14	.02	.02	.17	.22	.08	1.57	.24		.10			
ANTIOCH FIBREBOARD ML	5.68					.47	1.22	.01		T	T	.24	.80	T	.40	.50	.01	T	.50	T	T		.01	.37	.28	.39	.09		.39			
ANTIOCH PUMPING PL 3	4.71					.47	1.08	.06		*		.20	.85		.02	.39	.09		.44	.03			.03	.30	.37	.22	.14		.22			
ASH MOUNTAIN	14.31					.18	1.47	2.47					.16	.21		.36	1.05		.19	1.28	.17	.26	.63	.08	.90	4.33	.42		.15			
AUBERRY 1 NNE	10.94					.31	1.64	.33					.21	.06		.34	.78		.53	.75	.14	.34	.33	.41	1.35	2.87	.41		.14			
BAKERSFIELD WB AIRPORT R	2.83					.04	.22					T	.15			.01			.31	.33	.04	.19	.03	.30	.68	.37	.02		.14			
BALCH POWER HOUSE	13.86					.52	2.11	.20				.02	.30	.07		1.34	.22		.65	.64	.01	.28	.38	.60	2.80	2.46	.50		.76			

See reference notes following Station Index

DAILY PRECIPITATION

Continued

Day of Month

Station	Total	1	2	3	4	5	6	7	8	9	10	11	12	13	14	15	16	17	18	19	20	21	22	23	24	25	26	27	28	29	30	31
[illegible]	-	-	-	-	-	-	-	-	-	-	-	-	-	-	-	-	-	-	-	-	-	-	-	-	-	-	-	-	-			
[illegible]	2.60					.02	.18	.04					.13	T		.01			.61	.26	.03		.11		.23	.84	.12		.05			
[illegible]	16.10	.15	T			.79	1.90	.73			T	T	.92	.10	.08	1.94	1.57		.60	.39	.24	.44	.01	.82	1.72	2.06	1.25		.32			
[illegible]	7.43	.03	.02		T	.60	.46	.03		T	.01	T	1.29		T	.97	.73		.78	.34	.12	.05		.69	.18	.54	.36		.03			
[illegible]	8.35		.08			.65	.55	.26					.37	.02		.47	.66		.72	.44	.05	.10	.14	.77	1.31	.91	.80		.05			
[illegible]	[illegible]	T	.14			.44	*	*	1.60					*	.63	1.20	1.09		.49	.50	.12	.41		.45	1.65	2.43	*	*	1.61			
[illegible]	5.41	T			.19	1.03							.39		T	.21			.65	.04	.14		.08	.71	2.28	.47			.24			
[illegible]	[illegible]					.30	1.16	.03					.21		.03	.97		.02	.43	.02			.16	1.16	3.60	.36	.22		.66			
[illegible]	4.19					.05	.73	.02					.06			.14	.24		.32	.16	.02		.19	.30	.04	1.50	.27		.15			
[illegible]	3.55					.06	.36	.12					.09	T		.06	.05		.17	.25	.08		.20	T	.33	1.55	.20	.03				
[illegible]	7.79					.20	1.49					.22	.51		.15	1.41		.14	.10	.13	T		.42	.39	1.45	.20	.11		.87			
DENAIR 3 NNE	5.58		T		T	.26	.25					.28	.29		.14	.48	.03	T	1.10	.22	.02	T	.18	.36	.55	.15	.46	T	.98			
[illegible]	12.54	.18				.93	1.42					.18	.83		.22	1.82	.52		1.06	.53	.22	.04	.06	1.04	2.59		.42		.53			
[illegible]	9.80	.24				.64	.68	.32		.02		.34	.74		.16	1.61	.21		.65	.34	.09	.01		1.02	.66	.43	.38		.36			
[illegible]	5.11	.03				.41	.51	.19		.09	.01	.04	1.20			.57	.11		.37	.21	T			.49	.35	.05	.34		.14			
[illegible]	7.35					.28	.03	.37					.26	.04		.37	1.40		.84	.40	.05		.03	.69	.97	.56	.38		.08			
[illegible]	1.07					1.04	1.14	.38			.10	*	1.55			1.23	.60	*	.44	.29	.39	*	.13	1.02	.53	1.10	.98		.15			
[illegible]	4.50						.67	.05					.25		T		.16		.89	.03				.57	1.57	.22	.04		.25			
[illegible]	5.67	T		T	T	.35	.13					.05	.10	T	.21	.30		.02	.77	.18	.04	.18	.14	.81	1.83	.23	.41	T	.25			
[illegible]	5.42				.01	.08	.47	.12					.16	.05	.01	.21	.11		.38	.45	.05	.07	.25	.30	.51	2.42	.14		.13			
[illegible]	7.68					.18	.76	.79					.14	.34		.17	.73		.21	1.14	.40	.26	.50	.05	.84	2.87	.30		T			
[illegible]	18.55					.68	2.18	1.10					.32			1.06	1.33		.31	1.08	.11	.34	.61	.34	2.34	5.66	.70		.39			
[illegible]	1.76					.70	1.55	.25					1.00	.15				1.79	.68	.43	.18				2.83	1.27	.75		.18			
[illegible]	4.54				.01	.21	.51	.02					.09			.25	.06		.51	.13		.10	.23	.34	1.01	.79	.11		.17			
HEICH HEICHY	6.93	.01	.02			.26	.97	.24						.46	.09	.70	.76		.52	.28	.23	.21		.35	*	*	*	3.74	.09			
HUNTERS DAM	13.03	.26				.65	1.82					.09	.83		.20	1.65	.65		1.10	.70	.08	.17	.01	1.13	2.02	.86	.56		.83			
IDRIA	7.16	.02				.23	1.41	.22					.23		.03	.58	.25		.31	.13	T		.07	.87	2.03	2.08	.38	T	.32			
IONE	6.16	*	.07			.43	.54	.05			.05	.02	1.00		.05	*	1.08		.59	.31	.08	T		*	.97	.25	.57		.10			
JOHNSONDALE	13.29					.29	2.61	.28					.28	.15		.92	.90		.26	.57	.08	.09	.45	.35	1.88	3.93	.21		.04			
KERNVILLE	3.16	.02				.10	.53	.05	.02			.03	.42		.01	.43	.14		.41	.14	.02		.30	*	.33	.13	.05		.03			
KERN RIVER PH NO 1	6.07					.11	.83	.09					.14	T		.14	.05		.63	.41	.13	.03	.44	.36	.13	1.73	.14		.21			
KERN RIVER PH NO 3	7.62					.13	1.34	.07					.15			.84	.21		.49	.18		.04	.29	1.12	.56	1.57	.21		.42			
KERTLEMAN CITY	3.76					.04	.69	.04					.07			.11	.03		.52	.23	.05	.02	.15	.36	.11	1.09	.07		.18			
KERTLEMAN STATION	4.58	T				.22	.49	.02					.21			.29			1.04	.02	.04		.10	.37	1.31	.18	.05		.24			
KNIGHTS FERRY 2 SE	6.94	.01				.17	.62	.04					.78			.52	.33			1.52	.06	.19	.09	.38	.64	.71	.73	T	.15			
LEBEC	6.93					.22	1.26	.15					.19	.43		.10	.05		.29	.42	.11	.06	.43	.04	1.15	2.00	.02	.01				
LE GRAND	5.11					.20	.37	T				.01	.16	.01	.01	.65			.67	.32			.18	.89	.94	.36			.34			
LEHMAN RANCH	8.36	.05				.75	.90	.18		.16	.03	.01	1.20	.03	.01	.87	.19		.45	.24	.14	.14		.92	.42	.46	.84		.37			
LEMON COVE	7.61					.10	1.06	.08				.16	T			.35	.38		.53	.37	.04	.24	.23	.39	1.33	1.85	.14		.36			
LINDSAY	6.07					.12	.93						.10			.42			.33	.34	.05	.15	.32	.31	1.03	1.66	.09		.22			
LITTLE PANOCHE DET DAM	3.07	T					.50					.02	.30		T	.12			.47	.03	T		.22	.17	.86	.28	.10		T			
LODGEPOLE	26.22					.84	2.96	1.23					.58	T		1.55	1.76		.23	1.12	.09	.34	.74	.71	2.93	9.95	.75		.44			
LOGAN	5.78	.02				.42	.58	.04		.16		.77	.44		.10	1.00	.18	.02	.36	.08	.03		.01	.40	.33	.06	.14	.02	.42			
LONE TREE CANYON	-	-	-	-	-	-	-	-	-	-	-	-	-	-	-	.41	.03		.50	.04		T	.23	.18	.27	.12	.08		.07			
LOS BANOS	4.19	T				.03	.58	T					.99			.09	.13		.54	.12	T		.38	.27	.46	.22	.33	T	.05			
LOS BANOS ARBURUA RCH	3.15						.72					.02	.26			.22		.46	.03				.27	.20	.71	.07	.08		.11			
LOS BANOS DET RESV	3.68						.39					.03	.62	T	T	.04	.09	T	.54	.19	.02		.51	.31	.55	.13	.26		T			
MADERA	4.37		.02			.05	.15	.16					.19	.06		.18	.06		.62	.22	.10	.01	.11	.47	.68	.95	.22		.12			
MARIPOSA	5.16	T				.15	.74	.04	T			.11	1.01			.76	.11		.33	.60	.01		.05	.30	.31	.21	.07		.36			
MARIPOSA	4.21					.06	.29	.60					.24	.09					.54	.43	.20		.14		.18	1.42	.02		T			
MARIPOSA	11.90	T				.69	1.15	.59					.67	.10		.62	.73		.65	.64	.16	.17	.22	.95	1.58	1.64	1.28		.06			
MATHER	11.31				.06	.46	1.32	.46					.38	.13	.07	.91	.84	.06	.58	.36	.25	.27	.18	.57	1.99	1.42	.89		.11			
MEADOW LAKE	9.42					.35	.80	.38					.28	T		.39	.98		.50	.64	.05	.50	.32	.37	1.16	2.12	.52	T	.06			
MENDOTA DAM	3.47						.26	.05					.23			.11	.08		.71	.31	.06	.04	.14	.22	.14	.84	.23		.05			
MERCED FIRE STATION 2	4.74					.07	.65					.03	.20		T	.32			.95	.20	T		.18	.58	.71	.25	.13		.47			
MODESTO	4.75	T				.40	.14			T		.80	.09		.22	.32		.27	.65	.12		.05	.07	.48	.57	.21		.01	.35			
NEWMAN 2 NW	6.11					.21	.65					.50	.56		.04	.65		T	.55	.04	.03		.32	.48	.70	.15	.60	.02	.61			
NORTH FORK RANGER STA	13.89					.29	1.81	.77					.32	.10		*	1.50		.50	.77	.20	*	*	*	2.80	4.23	.42		.18			
ORANGE COVE	6.76					.16	.46	.23					.06			.40	.36		.41	.39	.08	.38	.30	.29	.59	2.43	.12	.10				
PALMECO MASS	5.71					.40	.45					.92	.05		.04	.24		.09	.26	.06		.35	*	*	1.68	*	*	*	1.17			
PANOCHE	4.55	T				.05	.87					.02	.26		.03	.17			.26	.02			.10	.63	1.74	.05	.12		.23			
PATTIWAY	5.47					.23	.84	.43					.25	.24					.28	.31	.04	.03	.28	.11	.61	1.76	.06					
PINE FLAT DAM	7.69					.09	.78	.40					.08	.02		.24	.39		.32	.63	.09	.20	.33	.12	.61	3.16	.17		.06			
PORTERVILLE	6.00					.08	.54	.36					.12	.08		.10	.24		.15	.51	.07	.03	.37	.27	.19	2.72	.11		.06			
POSEY 3 E	14.62					.31	1.12	1.66					1.16				1.05	.18	1.75	.52			1.20	.22	1.25	3.63	.47		.10			
SALT SPRINGS PWR HOUSE	11.77	.22	.02			.56	1.33					.08	.63		.49	2.45	.37		.32	.17	.18	.33		1.48	1.51	.44	.43		.76			
SAN ANDREAS 2 S	7.80	*	.15			.23	.87	.13		T		T	.88		*	*	1.15	.45	.76	.42	.18	.14		.86	.56	.50	.45		.09			
SAN LUIS DAM	4.30					T	.40	T				.04	.75	T	.02	.20	.10		.54	.14	T		.44	.48	.62	.23	.30		.04			
SONORA RS	9.02	.07	.10			.19	.75	.18					.56	.12		.83	.96		.86	.47	.19	.21	.06	.39	.74	1.20	.87		.27			
SO ENTRANCE YOSEMITE	20.85		T			.27	1.86	1.11					.58	.20	.04	1.34	1.82		.48	.70	.18	.35	.19	1.43	5.71	2.90	1.50		.19			
SPRINGVILLE 7 ENE	14.14					.22	1.38	1.35					.12	.56		.34	.75		.20	1.85	.24	.32	.52	.18	1.04	4.47	.52		.08			
STANISLAUS PUWER HOUSE	11.66	.13	.05			.53	1.05					.02	.62		.17	1.11	.94		1.07	.49	.07	.14	.05	1.13	1.96	.63	.72		.83			
STOCKTON WBAP	5.43	.01				.52	.28		T	.03		1.48	.06		.26	.68		.25	.34	.10	T	T	.07	.32	.40	.20	.03	.06	.30			
STUCKTON FIRE STA NO 4	4.60	T				.36	.67			.11		.14	1.19		.01	.72	.01		.40	.19	.01		.01	.19	.22		.27		.10			
SUTTER HILL RANGER STA	8.61	.05	.02			.75	.64	.13		T	.03	.03	1.35		.01	1.09	.28		.63	.31	.27	.04		1.00	.17	1.13	.66		.02			
TEHACHAPI	5.69					.07	1.06						.42	.02		.20			.46	.51	.08	T	T	.39	.66	1.32	.15		.35			
TEJON RANCHO	4.03					.31	.49	.05								T			.64	.16	.16		.21	.20		1.63	.07		.11			
THREE RVRS EDISON PH 2	11.81					.28	1.68	.55					.24	.03		.52	.77		.61	.80	.04	.19	.57	.44	.88	3.30	.38		.53			
TILDEN CREEK PH	13.28	.40				.87	1.28					.28	.81		.30	2.40	.25		.68	.52	.25	.15		1.32	1.42	.70	.55		1.10			
TRACY CARBONA	3.32			.01	.01	.11	.64	.13				.03	.44		.53		.11		.43	.08	T		.19		.42	.13	.04		.02			
TRACY PUMPING PLANT	3.88					.22	.48					.82	.23		.12	.57		.05	.45	.01		.01	.15	.07	.19	.05	.10	T	.36			
TULEPIELD	2.46					.05	.14	.15					.12	.06					.10	.18	.06		.15		.18	1.19	.08					
TURLOCK	5.55	T	T			.07	.47	.05			T	T	.79		T	.42	.26		.95	.58	.04		.13	.45	.59	.13	.54		.08			
VISALIA	5.48					.06	.57	.11					.10			.13	.41		.20	.40	.08	.41	.24	.19	.27	2.08	.11		.12			
WALLACE 1 SE	6.57	.03				.46	.50						1.33			.93	.34		.63	.25	.01				1.21	.56	.21		.11			
WASCO	2.87					.05	.21	.10					.15	.01		.04	.02		.18	.29	.22		.09		.30	1.10	.04		.07			
WESTHAVEN	4.05					.04	.58	.03					.18			*	*	.17	.47	.10	.04		*	*	.38	1.56	.09		.41			
WEST POINT 3 SW	13.06	.31	.03			.82	1.19	.06		T		.40	1.16	T	.27	2.19	.26	.03	.70	.55	.80	.03	.03	1.25	1.28	.47	.42		.81			
WHITEBRU HEIGHTS	6.44					.10	1.10	.18						.15		.88	.09		.39	.13	.03		.21	1.12	.49	1.13	.09		.33			
YOSEMITE NATIONAL PARK	14.21					.23	1.33	.90					.26	.15	T	.86	1.26		.49	.50	.15	.15	T	.60	1.71	3.52	2.10		T			
* * * SOUTH COAST DRAINAGE 06																																
ALISO CN HUBBARD RDFC2A10	6.75						1.29						.05			.01			.22	.11	.16		.47	.73	.98	2.55	.11		.07			
ALISO CN OAT MT FC 446	10.03					.26	1.87						.10			.36			.34	*	*		.72	2.51	1.02	2.35			.50			
ALPINE	6.76					.18	1.10	.29	T							.02	.12		.89	.95	.60	.07	1.05	.05	.28	.40	.76					
ALTADENA	13.63					.71	2.45									.82	.07		.59	.29	.08		.82	2.70	1.61	3.30			.19			
ANZA	-	-	-	-	-	-	-	-	-	-	-	-	-	-	-	-	-	-	-	-	-	-	-	-	-	-	-	-	-			
ARROYO SECO RS FC 508D	14.04					1.04	2.36						.02			.75	.02		.58	.53	.07		.73	*	4.30	3.94			.30			
AVALON PLEASURE PIER	6.11					.20	.50	.08									.45		.22			.32	.63	.13	1.24	1.50	.50		.34			
AZUSA CITY PARK FC1438	12.16					.40	1.91	.26									1.04		.25	.25	.82	.02	.71	.13	3.00	2.83	.94					
BARRETT DAM	7.03					.13	.08	1.65									.10			1.24	.45	.06	.89	.27	.38	.33	1.45					
BEAUMONT	11.64					.30	1.62	.67									.24			.97	.36		.12	.21	3.27	1.47	2.40					
BEAUMONT PUMPING PLANT	-					.47	1.86	.86							T		.47			.95	.52	.07	.12	.21	3.60	-	-	-	-			
BEL AIR FC 1 B	7.65					.41	1.39						.04			.62	.39		.12				.73	1.97	.73	1.01			.24			
BIG BEAR LAKE	14.89					1.14	3.27	.41					T			.11	.39		.30	1.37	.06		T	.80	4.70	6.43	.85		.06			
BIG BEAR LAKE DAM //	-	-	-	-	-	-	-	-	-	-	-	-	-	-	-	-	-	-	-	-	-	-	-	-	-	-	-	-	-			
BIG DALTON DAM FC223BE	16.77					.62	2.94						T			.70	.57		.67	.32	.34		.91	1.87	2.34	5.08	.04		.37			
BIG TUJUNGA DAM FC46DE	20.72					1.45	4.24						.01			.49			.37	.17	.11		.75	3.08	2.77	6.75	.03		.30			
BONITA	4.29						.87	.04											.68	.67	.27	.10	1.13	.05	.10	.10	.28					
BOUQUET CANYON	12.52					1.05	2.05	.05					.07			.43	.02		.34	.05	.09	.07	.33	2.93	2.35	2.25	.05		.39			
BREA CITY	10.02					.52	.96	.32					.30	T	.05		.73	.21	.16	.29	.01	.61	*	.14	2.60	2.50	.62					
BURBANK PD FC266 B	4.69					.98	1.44						.03		.07	.30			.35	.17			.77	1.81	1.83	1.19			.75			

See reference notes following Station Index

DAILY PRECIPITATION

Continued

Day of Month

Station	Total	1	2	3	4	5	6	7	8	9	10	11	12	13	14	15	16	17	18	19	20	21	22	23	24	25	26	27	28	29	30	31
BURBANK VALLEY PMP PLT R	9.33					.94	1.92						.02			.32	.01		.33	.03	.02		.75	1.59	1.01	2.33			.06			
CACHUMA DAM	13.54					.72	2.17	.28	.01				.23	T		.46	.78	T	.44	.24	.24		.75	1.16	1.70	3.97	.18		.21			
CAMPO	5.67					.32	.94	.23								.03	.07		.43	.80	.35	.07	.88	.30	.27	.12	.86					
CANOGA PARK PIERCE COL	9.34					.37	1.49						.09			.14			.22				.63	2.71	.77	2.74	.07		.11			
CHATSWORTH FC 24 D	5.89				*	.87							.29			*			.20				.50	2.50	1.48	.05						
CHULA VISTA	3.08					.03	.01	.83						.01			.04		.13	.01	.06	.05	.82	.18	.03	T	.28					
CLAREMONT POMONA COL	11.43					.72	1.72									.70			.32	.40			.63	2.83	2.64	.69			.56			
COLBYS FC 53 D	25.66					1.12	4.63									.32	.02		.63	.21	.06		.81	2.96	4.39	10.13	.11		.27			
CORONA	9.08					.24	1.87						T			.15	.14		.30	.13	.02	.11	.45	.73	2.60	2.30	.04		T			
COVINA TEMPLE FC 193 B	10.16					.43	1.25	.01								.31	.45		.48	.25	.07	.05	.79	1.43	1.37	2.93	T		.34			
CRYSTAL LAKE FC 283C	26.62					1.82	4.19						.02			.84	.22		.39	.31	.29		1.02	4.46	3.95	8.08	.88		.35			
CULVER CITY	-	-	-	-	-	-	-	-	-	-	-	-	-	-	-	-	-	-	-	-	-	-	-	-	-	-	-	-	-			
CUYAMA	4.13					.23	.31	.64	.01				.28	.02		.06			*	*			*	*	.86	1.66	.06					
CUYAMACA	14.39					.54	.22	2.91						.02	.02		.21			2.01	.84	.97	1.04	.51	1.02	1.33	2.75					
DESCANSO RANGER STA	9.96					.38	.15	1.75						T			.40		T	1.64	.82	.13	*	*	2.25	.60	1.64					
DOWNEY FD FC107C	5.88					.65	.07						T			.40			.33	.08			.62	1.02	.95	1.46			.30			
DRY CANYON RESERVOIR	6.60					.28	1.19	.09					.11	.02		.05	.18		.25	.07	.10	.02	.53	.12	1.62	1.91	.06					
EL CAPITAN DAM	6.16					.10	.03	1.51									.17			1.33	.55	.07	.85	.25	.23	.18	.89					
ELIZABETH LAKE FC128B	-	-	-	-	-	-	-	-	-	-	-	-	-	-	-	-	-	-	-	-	-	-	-	-	-	-	-	-	-			
ELSINORE	-	-	-	-	-	-	-	-	-	-	-	-	-	-	-	-	-	-	-	-	-	-	-	-	-	-	-	-	-			
ESCONDIDO	6.43					.11	1.20	.04								.09	.11		.87	.39	.09	.05	.90	.12	1.05	.90	.51					
FILLMORE 1 WNW	8.54					.38	1.81	.19					.02			.09	.48		.14	.04	.02	.50	.28	1.89	*	2.66	.04					
FONTANA 5 N	18.32					1.42	3.07									.43	.65		1.04	.40	.18	.02	.72	1.87	4.05	4.26	.06		.15			
FONTANA KAISER	12.39					.76	2.16	.03						T		*	.70		.53	.57	.04	.05	*	*	5.07	2.29	.08		.11			
FULLERTON HILLCREST RV	-	-	-	-	-	-	-	-	-	-	-	-	-	-	-	-	-	-	-	-	-	-	-	-	-	-	-	-	-			
GIBRALTAR DAM NO 2	18.23					.98	3.37	.46			.03		.26			.46			.55	.07	.06		1.03	1.16	2.90	6.69			.21			
GILLESPIE FIELD	4.87					.08	1.13	.12					*	.03		.02	.04		.51	.56	.64	.02	.91	.06	.17	.24	.34					
GLENDALE STAPEN FC295G	9.55					.90	1.78						.03			.72	.10		.36	.09	.07		.71	1.63	.89	2.00	.01		.26			
GLENDORA WEST FC 185	13.20					.43	2.09						T		T	.48	.44		.45	.58	.45	.01	.74	1.64	1.73	3.82	.02		.32			
HAINES CYN LOWER FC364	16.76					1.13	3.42	.05					.40			.59	.13	.09				.78		2.67	2.93	4.57						
HAINES CYN UPPER FC367	17.45					1.22	3.68	.05					.43			.63	.14	.10				.80		2.73	3.00	4.67						
HEMET	6.61					.20	.71	.63												.57	.42		.70	*	.68	.80	1.90					
HENSHAW DAM	16.72					.73	.85	2.44						.03			.21			1.26	.79	.10	.36	3.14	3.39	3.48	2.81	.03				
HOEGEES FC 60 A	28.34					1.45	4.51									.78	.59		.80	.91	.29		2.64	3.91	5.35	6.78			.33			
IDYLLWILD RANGER STA	12.60					1.12	2.82						.54				.13		.45	.88	.32	.18	*	*	2.88	2.50	.78		T			
JULIAN WYNOLA	9.72					.28	1.58	.33								.10	.22		.66	.98	.36	.25	.92	.35	1.15	1.52	1.02					
JUNCAL DAM	-	-	-	-	-	-	-	-	-	-	-	-	-	-	-	-	-	-	-	-	-	-	-	-	-	-	-	-	-			
LA CRESCENTA FC 251 B	14.41					1.10	2.40						.02			.52			.67	.16	.04		.74	2.50	1.30	4.73	.02		.23			
LAGUNA BEACH	9.06					.32	1.76						.04		.01	.04	.05	.01	.29	.20	.04	.01	.88	.72	2.38	2.25	.03		.03			
LAKESIDE 2 E	6.28					.05	.03	1.39									.17			1.35	.75	.08	.94	.18	.26	.13	.95					
LA MESA	5.62					.04	1.00	.13						.02	.02	*	.05		.51	1.12	.78	.04	.89	.07	.27	.23	.45					
LA VERNE HTS FC 360 B	12.83					.53	2.19	.05							.65	.25			.29	1.06	.32	.22	.93	1.13	2.40	2.50			.31			
LECHUZA PT STA FC 352B	8.83					.49	1.09						.08			.97			.17				.76	2.49	.88	1.22	.05		.63			
LOMPOC	8.39					.39	1.04						.40			.90			.44	.41			.61	.83	.85	1.04	.26		1.22			
LONG BEACH	5.87				.14	.14	.76	.02					.01			.23	.01		.35	.30	.01		.57	1.32	.92	1.05	.04					
LONG BEACH WB AP	6.07					.18	.87						.03			.36			.48	.14		.68	.12	1.68	.38	1.08	.01		.06			
LOS ALAMOS	9.47					.56	1.00	.30					.37			.37	.12		.41	.50	.48	.01	.80	.85	.46	2.46	.32		.46			
LOS ANGELES WB AIRPORT R	3.76				.01	.26	.32						.06			.26			.13	.33	T	.53	.04	.89	.08	.71	.02		.12			
LOS ANGELES CIVIC CTR R	8.03					.26	1.05						.02			1.04			.39	.27	T	.48	.05	2.11	.43	1.24	.01		.68			
LOS PRIETOS RANGER STA	16.45					.77	3.39						.34			.91			.33	.26			.97	2.37	5.20	.63	.16		1.12			
LYTLE CREEK RANGER STA	21.62					1.50	3.54	.21								.15	.67		.58	.35	.40	.02	.94	1.14	5.70	6.15	.27					
MOORPARK	6.02					.43	.79	.22					.03	T		.11	.14		.15	*	.43		.49	.15	1.72	1.28	.08					
MT BALDY FC 85G	22.34					*	*	*								*	*		*	*	*	9.00	.69	.17	6.92	*	4.88		.68			
MT BALDY NOTCH	30.95					2.85							.15			.95	.45	.55	.80	2.85	.45	3.00	1.05	1.25	6.45	6.00	1.75		2.40			
MOUNT WILSON FC 338 B //	20.74					1.06	2.78	.03					.01			.55	.42		.70	.62	.66		.91	2.30	4.53	6.08	.09					
NEWBURY PARK 4 SW	6.72					.47	.73	.20								.20			.10	*	*		.72	*	2.05	1.85	.40					
NEWHALL SOLEDAD FC32CE	11.84					.33	2.72						.10			.37			.36	.07			.76	2.74	.93	3.13	.01		.32			
NEWPORT BEACH HARBOR	6.34					.14	.72						.02			.03	.05		.12	.21	.04	.07	.67	.78	3.82	1.60	.03		.04			
NIPOMO 2 NW	7.04					.56	.48	.21					.28			.62	.09		.33	.50	.16		.66	.68	.08	1.85	.54					
OCEANSIDE	6.42					.01	1.53	.03								.02	.03		.69	.09	.40	.04	.70	.04	.93	1.88	.03					
OJAI	15.03					.73	2.89						.05			.76			.21				.45	2.59	2.91	3.53			.91			
OPIDS CAMP FC 57 BE	30.58					1.36	4.35						.02		.99	.06			.78	.48	.13		.89	4.30	6.92	9.80	.07		.43			
OXNARD	4.43					.37	.30	.04					T			.18	.44		.08				.46	.18	1.46	.78	.14					
PACOIMA DAM FC 33 A E	9.45					.26	1.20						.04			.29			.49	.11	.01	T	.70	2.02	1.41	2.68	.03		.21			
PALOMAR MT OBSERVATORY	24.23					1.32	2.19	1.45						T		T	.46		.37	.82	.41	.11	1.10	.45	6.00	5.72	3.83					
PALOS VERDES EST FC430	4.95					.51	.50	.10									.23		.16	.08			.79	.23	1.33	.94	.08					
PASADENA	11.30					1.01	1.90							.02		.35	.63		.46	.37	.08		.72	1.69	1.66	2.25	T		.16			
PERRIS	11.40					.43	1.75	.45					.03						.31	.62	.09	T	.60	.67	4.17	2.17	.08		.03			
PIEDRA BLANCA GRD STA	21.98					3.30	1.88									.72	.02	.09	.07			.51	.10	2.89	10.00	1.45	.10		.85			
PINE CANYON PS FC321E	18.47					.50	3.25	.01					.08			1.10	.26		.27	.11	.17		.50	2.87	2.50	6.21			.64			
PIRU 2 ESE	10.42				.46		2.01	.13					.07				.41		.24	.02	.04		.54	.20	2.43	3.86	.01					
PT ARGUELLO LIGHT STA	-	-	-	-	-	-	-	-	-	-	-	-	-	-	-	-	-	-	-	-	-	-	-	-	-	-	-	-	-			
POMONA	11.09					.77	1.58									.40	.49		.36	.35	.18	.06	.67	1.35	2.18	2.52	.03		.15			
POWAY VALLEY	6.32					.10	1.23	.16						.07		.01	.08		.58	.49	.77	.05	.80	.12	.71	.57	.58					
RAMONA SPAULDING	6.51					.14	1.09	.37					T	.01		.03	.09		.51	.39	.15	.08	.81	.17	.73	.89	.65					
RANCHITA	-	-	-	-	-	-	-	-	-	-	-	-	-	-	-	-	-	-	-	-	-	-	-	-	-	-	-	-	-			
REDLANDS	9.91					.38	1.43	.28					T			.03	.30		.70	.36	.63	.02	.54	.15	2.60	2.15	.34					
RIVERSIDE FIRE STA # 3	8.00					.26	1.09						T			.16	.09		.62	.12	.27	.01	.46	.35	2.41	2.05	.08		.03			
RIVERSIDE EXP STA R	6.97					.10	1.13	.19						.01			.30	.01	.29	.29	.35	.04	.47	.01	2.34	.86	.57	.01				
SALSIPUEDES GAGING STA	7.86					.67	.74	.22					.45			.86	.05		.41	.40			.72	1.05	.17	1.52	.17		.43			
SAN BERNARDINO CO HOSP	12.50					.82	1.68						.07	.01		.28	.22		1.00	.82	.08	.02	.49	.82	2.15	3.85	.10		.09			
SANDBERG PTL FC130B	9.82					.45	1.54	.10				.09	.05			.40	.08		.42		.16		.43	1.51	1.60	2.55			.44			
SANDBERG WB //R	5.36					.57	.43	.05					.14			.25			.25	.10		.19	T	.82	1.61	.67	T		.28			
SAN DIEGO WB AIRPORT R	4.34				T	T	.96						.01			.07			.47	.96	.08	T	.79	.14	.21	.56	.01		.08			
SAN DIMAS FIRE WD FC95	11.19					.38	1.37	.26					T				.69		.26	.24	.44		.67	.13	2.86	3.02	.87					
SAN FERNANDO	8.22					.17	1.24					.02				.20	.02		.28				.65	1.95	1.58	1.92	T		.19			
SAN GABRIEL CANYON PH	14.78					.47	2.73									.68	.43		.38	.57	.39	.02	.79	2.35	2.19	3.44	.08		.26			
SAN GABRIEL DM FC425BE	21.07					.98	3.56						T			.94	.46		.41	.33	.30		.80	3.49	3.09	6.33	.02		.36			
SAN GABRIEL FIRE DEPT	11.38					.37	1.54						.01			.44	.60		.47	.23	.30	.03	.66	1.59	1.67	3.20	.01		.26			
SAN JACINTO	7.07					.76	1.11									.05			.71	.15	.10	.05	.58	.33	1.00	1.99	.16		.08			
SAN NICOLAS ISLAND	-	-	-	-	-	-	-	-	-	-	-	-	-	-	-	-	-	-	-	-	-	-	-	-	-	-	-	-	-			
SANTA ANA FIRE STATION	8.95					.32	1.01						T			.05	.06		.23	.16	T	T	.75	.70	3.55	2.05	.03		.04			
SANTA ANITA FERN FC432	26.21					1.53	4.78									.72	.54		.73	.83	.27		2.32	3.43	4.69	5.94			.43			
SANTA BARBARA	8.35					.50	.54	.12					.17			.24	1.38		.38	.03	.06		.75	.63	1.76	1.39	.27		.13			
SANTA BARBARA FAA AP	8.41				.04	.87	.44					T	.26			1.08		.03	.25	.06		.60	.12	1.73	1.68	.07	.22		.96			
SANTA BARBARA TV PEAK	15.66					1.65							2.23			1.66				.97			2.00	1.30	3.60	.90	T		1.35			
SANTA MARIA WB AIRPORT R	7.57					.92	.29					.05	.32		.07	.34		.13	.27	.71	T	.37	.14	.69	2.26	.26	.07	T	.68			
SANTA MONICA	5.84					.29	1.20						T			.45	.51		.13	T	.11		.65	1.18	.44	.74	T		.14			
SANTA MONICA PIER	5.54					.31	.94						.10			.41	.49		.12	.04	.13	T	.64	1.17	.45	.57	T		.17			
SANTA PAULA	7.67				.53	1.57		.12					.02			.07	.73		T	.01		.45		.32	2.02	1.70	.13					
SAUGUS PWR PL NO 1	12.75					.48	2.92	.28					.07			.07	.64	.23	.09	.24		.61	.15	3.13	3.75	*	.09					
SIGNAL HILL FC 415	5.38					.12	.67						.02			.30			.48	.21			.65	.79	.88	1.13	.05		.08			
SOMIS 3 NW	6.45					.53	.88	.23									.75		.10				.57	*	1.88	1.34	.17					
SPADRA PAC FC 356 C	10.00					.59	1.34	.02								.26	.36		.37	.24	.13	.08	.69	1.06	2.29	2.48			.09			
SUEY RANCH	7.47					.60	.84						.40			.25			.40	.58	.03		.62	.68	1.65	.50	.43		.49			
SUSANA KNOLLS	-	-	-	-	-	-	-	-	-	-	-	-	-	-	-	-	-	-	-	-	-	-	-	-	-	-	-	-	-			
THOUSAND OAKS	9.32				.53	1.56	.20						.07			.04	.16		.13				.58	.21	2.10	3.60	.14					
TOPANGA PATROL STA FC6	11.99					1.29	1.85						.20			1.14			.28				.95	3.23	.81	1.58			.66			
TORRANCE	5.85					.38	.53	T					.04				.22		.22	.09	T		1.04	1.11	1.07	1.03	.07	.05				
TUJUNGA	16.25					1.00	1.84							.04	T	.51			.96				1.31	4.72	1.77	3.90			.20			
TUSTIN IRVINE RANCH	8.51					.09	1.28	.11					.01			.02	.10		.26	.05	.13	.01	.52	.24	3.28	1.31	1.10					
TWITCHELL DAM	8.36					.72	.82						.38			.28		T	.42	.48	.16		.71	.70	1.82	.72	.40		.75			
UNION OIL STEARNS ABS	9.18						1.35	.21								.96		.03	.30	.33	.03		.44	.07	2.05	2.11	1.13		.17			
U C L A	7.02					.35	1.41						.04			.58	.47		.11	.01	.02		.64	1.61	.48	1.05	T		.25			

See reference notes following Station Index

DAILY PRECIPITATION

Continued

CALIFORNIA
FEBRUARY 1969

Day of Month

Station	Total	1	2	3	4	5	6	7	8	9	10	11	12	13	14	15	16	17	18	19	20	21	22	23	24	25	26	27	28	29	30	31
[illegible]	[illegible]					.90	2.30									.32	.44		.66	.70	.20		.60	1.45	3.65	3.04	.11		.20			.
[illegible]	[illegible]				.24	.7	1.00	.14							.02	.02	.15		.32	.85	*	1.00	.92	.23	2.77	2.75	.75					.
[illegible]	[illegible]					.76	2.80					.06								.14			.70	2.68	1.88	1.57			.07			.
[illegible]	4.55					.38	.53	.20					.01			.23			.10				.49	1.50	.95	.16						.
[illegible]	4.72					.03	1.13					.01				T			.19	T	T		.10	.32	.74	2.10			.10			.
[illegible]	[illegible]					.24	1.04	.12					T	T	T	.03	.09		.69	.16	.28	.03	.93	.06	1.21	1.60	.73					.
[illegible]	10.79					.75	1.06	.12									.62		.18	1.05	.25	.06	.59	.15	2.77	2.62	.57					.
[illegible]	6.65					.30	1.01	.22	T				.07	T	T	.23			.05	.62	.11	.10	1.23	.33	1.10	.85	.43					.
[illegible]	8.22					.55	1.15						.01			.03	.39		.42	.08			.64	1.57	1.15	2.06			.17			.
[illegible]	9.28					.28	.81	.33								.63			.17	.12	.30	.02	.55	.14	3.01	1.89	.86	.08	.09			.
* * *																																
SOUTHEAST DESERT																																
REGION																																
[illegible]	2.44					.23	.36												.12				.13	.05	.65	.84	.06					.
[illegible]	4.77					.09	.62	.04								.01			.17				.03	.20	1.77	1.84						.
[illegible]	1.82					.20	.69									.01	T		.24	.10		.03	.04	.32	.01	.58			T			.
[illegible]	4.62					T	.38	.02								T			.18	.05			.03	.03	.49	1.02			T			.
[illegible]	12.20					.69	1.89	.09								.06	.04		.67	.48	.17	T	.53	.34	3.50	3.14	.60					.
BEAVER INSPECTION STA	9.10					.66	.74									.69			.28	T	.04			1.04	5.18	.17			.30			.
[illegible] MINES PARK FC 838	2...8					.98	3.16						T			.56	.22		.47	.08	.05		.57	2.39	4.33	6.96	.12		.29			.
BISHOP CREEK INTAKE 2 /MR	-	-	-	-	-	-	-	-	-	-	-	-	-	-	-	-	-	-	-	-	-	-	-	-	-	-	-	-	-			.
BISHOP WB AIRPORT	6.01					.07	.69									.25			.13	.04			.17	.57	3.50	.14			.45			.
BISHOP UNION CARBIDE	-	-	-	-	-	-	-	-	-	-	-	-	-	-	-	-	-	-	-	-	-	-	-	-	-	-	-	-	-			.
BLYTHE	.04																			.04		T										.
BLYTHE FAA AIRPORT	.01						T									T			.01				T									.
BORREGO DESERT PARK	.97					.02	*	.61												.03	.11		.13	.01	.05	.01						.
BOULEVARD	-	-	-	-	-	-	-	-	-	-	-	-	-	-	-	-	-	-	-	-	-	-	-	-	-	-	-	-	-			.
BRAWLEY 2 SW	.07																		T	T			.07									.
CABAZON	11.30					.73	2.03	.05								.01	.01		.41	.28	.02	.01	.66	.21	2.15	3.65	.46		.02			.
CALEXICO 2 NE	.05						T																.05				T					.
CANTIL	3.27					.11	.52						T			.12			.42				.06	.27	.18	1.59			T			.
CONDE WELLS	.13																					.13										.
DAGGETT FAA AIRPORT	1.50						.20									T			.10				.03	.34	.13	.70			T			.
DEATH VALLEY	1.87																		.28	.62	.01		T	.10	.61	.24			.01			.
DEEP CANYON LABORATORY	.80					.06	.28	.33						.03									.07		.02		.01					.
DEEP SPRINGS COLLEGE	2.56						.35				.02					.35			.41	.12	.02	.05	.14	.30	.45	.17			.18			.
DENN SIDING	1.49					.01	.40									T				.16			T	.04	.25	.62	.01					.
EAGLE MOUNTAIN	.02																								.02							.
EL CENTRO 2 SSW	.05																						.05									.
FAIRMONT	14.69					.45	2.10	.50					.02			.07	.77		.20		.30		.44	.19	3.09	6.34	.22					.
GOLD ROCK RANCH	.10																						.03				.07					.
HAIWEE	3.87						.53	.07								T	.45		.38	.40			.14		1.05	.85						.
HAYFIELD PUMPING PLANT	.00																															.
HESPERIA	6.07															.04							.16	1.08	2.39	2.40			T			.
IMPERIAL	.08																						.08									.
IMPERIAL FAA AP	.07																		T				.07									.
INDEPENDENCE	3.68						.34	.33										.21	.15	.31					.31	1.81	.08		.14			.
INDIO U S DATE GARDEN	.23					T	T	.16												T			.06		T	T	.01					.
INYOKERN	-	-	-	-	-	-	-	-	-	-	-	-	-	-	-	-	-	-	-	-	-	-	-	-	-	-	-	-	-			.
INYOKERN ARMITAGE	2.16					.03	.15									.02	.02		.22				.03	.38	.17	1.03			.11			.
IRON MOUNTAIN	.15							.05											T	.05			.05	T								.
JOSHUA TREE	1.56					.32	.50					T			T			.12			T		T	.30	.20	.10			T			.
KEE RANCH //	8.34					*	1.50													.34			.30	*	*	6.20						.
LAKE ARROWHEAD	35.94					1.92	4.50	T					.10	.02		.63	1.09		.94	1.52	.20	.12	1.06	3.58	9.47	9.75	.94		.10			.
LANCASTER	2.90					.10	.60						.03			.02			.22	.01		.01	.18	.78	.23	.64			.08			.
LUCERNE VALLEY	3.59					.05	.50	.26								T			T	.14			.02	1.00	.54	.25	.83					.
MECCA FIRE STATION	T					T																			T	T						.
MITCHELL CAVERNS	3.19					.03	.22	.29								.03	.02		.22	.34	.05		.10	.02	.69	.99	.19					.
MOJAVE	4.89					.16	.70	.13					.03	T		.06	.06		.40	.09	.02	T	.16	.02	.82	2.18	.06					.
MOJAVE 2 ESE	4.90					*	*	.95							T	*	*	*	.65	*	*	*	*	1.00	*	*	2.30					.
MORONGO VALLEY	4.93					.19	.75	.80									T		.02	.22			.26		T	.65	1.12	.92	T			.
MOUNTAIN PASS	1.74						.05	.08								.01	.05	.05		.05	.05			.20	.50	.70						.
MT SAN JACINTO WSP	16.65					1.07	3.48	.68								T	.13		.33	.34	.03		.78	.51	4.71	3.97	.62					.
NEEDLES FAA AIRPORT	.17					.02	.02												.13				T				T					.
NIGHTINGALE	3.54					*	1.90	.45												.38		.04	.24		.18	.35						.
NILAND	.14																						.14									.
OCOTILLO WELLS	-	-	-	-	-	-	-	-	-	-	-	-	-	-	-	-	-	-	-	-	-	-	-	-	-	-	-	-	-			.
PALMDALE	4.22						1.03						T						.16	T			T		1.09	1.90			.04			.
PALMDALE FAA AIRPORT	2.87					.09	.70						.02			T			.15			.02	.23	.45	.29	.90			.02			.
PALM SPRINGS	1.56					.09	.80	.11											T	T			.11	.06	.29	.10						.
PARKER RESERVOIR	.26							.04												.10				.09			.03					.
RANDSBURG	4.76					.04	.79	.30								.04	.21		.08	.22			.25	.02	1.15	1.48	.18					.
SNOW CREEK UPPER	-	-	-	-	-	-	-	-	-	-	-	-	-	-	-	-	-	-	-	-	-	-	-	-	-	-	-	-	-			.
SQUIRREL INN 2	30.12					2.10	4.65	.09					T			.95	1.26		1.11	1.36	.26	.31	1.50	3.35	7.38	5.30	.50					.
THERMAL FAA AIRPORT	.05					T	T												T				.03	T		.02						.
TRONA	2.28					T	.25									.08	.06	T	.13				.08	.78	.81	.07			.02			.
TWENTYNINE PALMS	.00																															.
VALYERMO RANGER STA	-	-	-	-	-	-	-	-	-	-	-	-	-	-	-	-	-	-	-	-	-	-	-	-	-	-	-	-	-			.
VICTORVILLE PUMP PLANT	3.93					.17	.64	.06											.12	.08			.11		1.29	.93	.53					.
WHITE MOUNTAIN 1	3.65						.51	.38					T			.09	.38		.21	.26	.07		.20	T	.50	1.05						.
WHITE MOUNTAIN 2	4.94	T					.42	.30					T			.23	.59		.10	.45	.34	.22	.16	T	.77	1.36			T			.
WILDROSE RANGER STA	4.48						.51										.26		.37	.30			.13	.45	.66	1.42			.38			.

SEE MARCH ISSUE FOR SUPPLEMENTARY PRECIPITATION DATA.

EXTREMES

HIGHEST TEMPERATURE BORREGO DESERT PARK	80	DATE	28
LOWEST TEMPERATURE BRIDGEPORT	- 29	DATE	17
GREATEST TOTAL PRECIPITATION LAKE ARROWHEAD	35.94		
LEAST TOTAL PRECIPITATION 2 STATIONS	.00		
GREATEST 1 DAY PRECIPITATION COLBYS FC 53 D	10.13	DATE	25
GREATEST TOTAL SNOWFALL HUNTINGTON LAKE	191.0		
GREATEST DEPTH OF SNOW COLGEPOLE	197	DATE	26

See reference notes following Station Index

DAILY TEMPERATURES

Station		Day of Month 1	2	3	4	5	6	7	8	9	10	11	12	13	14	15	16	17	18	19	20	21	22	23	24	25	26	27	28	29	30	31	Average
* * *																																	
NORTH COAST DRAINAGE 01																																	
ALDERPOINT	MAX	40	46	55	60	54	47	49	52	49	55	59	55	51	47	47	51	57	54	56	56	49	57	50	47	45	42	56	51				51.3
	MIN	33	38	36	34	34	35	35	35	39	43	48	38	33	32	40	38	35	36	40	40	32	29	30	35	35	36	36	41				36.3
ANGWIN PAC UNION COL	MAX	45	46	47	48	43	39	42	43	42	45	52	44	44	46	41	43	48	43	43	43	42	38	42	39	39	42	42	40				43.3
	MIN	23	24	32	29	30	32	28	29	34	42	43	30	30	34	35	33	34	35	29	31	26	27	29	30	32	27	30	36				31.2
BIG BAR RANGER STATION	MAX	46	44	49	51	45	44	46	48	49	51	54	51	49	48	44	48	52	53	54	58	47	46	45	47	42	40	49	46				48.1
	MIN	29	33	34	28	29	33	32	34	38	32	40	32	31	32	38	38	36	37	38	37	30	29	34	32	31	31	34	32				33.4
CALLAHAN RANGER STA	MAX	41	41	38	46	41	40	44	44	52	51	52	43	42	45	50	50	49	45	44	42	41	43	40	43	40	45	41	40				44.0
	MIN	31	18	16	17	27	28	13	34	30	34	39	29	24	25	33	24	37	32	33	25	14	19	15	28	20	14	28	32				25.7
CECILVILLE 5 SE	MAX	39	46	48	34	40	40	45	41	50	51	51	43	44	45	47	47	50	47	47	39	41	43	38	38	38	44	42	40				43.5
	MIN	29	28	21	21	26	28	22	34	29	30	35	28	22	30	31	21	36	30	33	25	21	18	25	28	25	21	31	30				27.1
CLOVERDALE 3 SSE	MAX	52	54	59	62	47	47	50	51	56	51	58	55	52	57	49	51	57	52	54	57	53	49	50	52	52	48	52	49				52.7
	MIN	32	37	36	35	36	36	31	33	41	44	50	40	34	34	43	45	37	37	43	40	33	34	33	37	38	36	38	44				37.8
COVELO	MAX	39	43	49	52	47	42	41	50	48	51	56	51	49	46	43	48	53	51	48	51	47	51	42	46	41	38	52	52				47.4
	MIN	23	33	28	27	28	32	31	33	38	43	45	35	26	28	37	36	31	34	37	39	28	24	28	33	32	31	33	38				32.5
CRESCENT CITY 1 N	MAX			53	50	48	46	50			57	60	51	48	57			56	54	55	55	54			50	49	53	54	54				52.7
	MIN			38	38	32	37	34			45	46	38	30	42			39	40	40	39	40			32	38	39	38	38				38.2
DUTTONS LANDING	MAX			55	56	51	62	58			56	64	55	56	54			59	55	53	55	54			51	52	54	57	52				55.5
	MIN			38	36	38	40	35			36	46	40	35	35			42	45	40	42	34	34			42	37	37	43				38.8
ELK VALLEY	MAX	40	43	42	48	34	38	45	49	63	56	55	42	44	45	45	51	50	54	48	43	46	45	46	40	43	48	45	42				46.1
	MIN	32	29	30	27	27	29	27	33	36	32	35	29	28	32	32	30	29	30	33	30	30	25	31	30	31	32	30	32				30.4
EUREKA WB CITY	MAX	49	51	51	52	46	47	51	54	54	63	54	47	47	56	55	57	55	52	51	48	48	49	45	49	48	55	53	55				51.5
	MIN	43	40	36	37	35	40	38	48	43	48	46	41	34	44	45	42	44	41	47	40	38	34	37	38	38	40	44	42				40.8
FERNDALE 2 NW	MAX	50	54	54	50	49	47	50	55	56	62	58	50	48	54	57	58	56	54	53	50	52	48	45	49	48	55	52	54				52.4
	MIN	39	38	37	35	38	37	35	46	41	44	47	40	32	41	44	40	47	38	43	39	38	35	35	38	37	38	43	39				39.4
FOREST GLEN	MAX	40	40	45	47	47	40	42	46	44	47	48	43	43	45	40	46	47	41	41	44	42		42	40	40	38	45	36				42.9
	MIN	28	30	30	23	26	30	31	31	33	35	36	32	30	32	32	31	29	34	34	32	25		26	31	30	29	30	32				30.4
FORT BRAGG	MAX	50	53	53	57	52	48	49	55	54	60	63	54	51	50	50	58	59	52	54	54	58	53	50	50	53	51	56	50				53.5
	MIN	34	37	36	36	37	34	38	39	47	48	50	42	32	34	44	42	44	40	41	44	38	35	35	36	40	39	41	44				39.5
FORT BRAGG AVIATION	MAX	54	55	54	52	47	52	56	53	60	63	53	54	52	51	59	58	50	49		51	55	50	51	53	53	55	48	52				53.3
	MIN	46	35	34	38	38	35	36	46	46	52	47	42	31	43	47	42	43	38		41	40	33	35	38	40	39	44	41				40.4
FORT JONES RANGER STA	MAX		44	43	41	42	36	39	42	50	48	50	45	42	44	46	50	52	48	51	45	42	42	41	43	41	46	46	41				44.4
	MIN		10	5	8	27	26	17	34	31	30	36	25	19	32	33	29	33	33	34	25	19	20	18	28	25	22	30	32				25.2
FORT ROSS	MAX	62	57	56	50	50	53	53	51	59	56	57	54	52	52	57	56	51	56	58	52	50	51	50	53	49	54	50	54				53.7
	MIN	44	40	39	38	39	41	38	45	50	51	49	39	34	44	38	46	46	44	46	38	40	38	38	41	40	38	47	44				42.0
GRATON	MAX	55	59	61	58	45	49	56	53	52	62	61	53	59	57	53	58	60	51	57	59	58	49	52	53	55	56	54	51				55.4
	MIN	27	31	30	32	34	34	31	31	38	49	51	39	29	30	44	39	34	36	43	34	32	33	34	36	37	34	34	37				35.5
HAPPY CAMP RANGER STA	MAX	35	40	48	49	41	43	42		50	50	42	43	50	49	40	44	51	54	56	55				52	49	49	55	40				47.2
	MIN	28	33	34	31	32	32	33		34	34	35	35	30	32	32	35	33	33	35	33				30	32	33	32	32				32.6
HEALDSBURG	MAX	55	63	60	50	49	55	55	49	56	61	57	50	60	50	60	60	53	57	61	57	51	52	51	55	48	54	50	53				55.0
	MIN	44	38	35	39	37	39	33	36	49	50	51	40	35	44	46	44	36	45	45	37	34	34	35	40	37	35	38	44				39.9
HILTS	MAX	38	42	42	44	42	43	42	44	42	46	49	42	39	40	41	49	47	49	50	45	36	41	47	40	42	38	42	44				43.1
	MIN	17	8	16	11	13	22	20	15	18	30	36	32	21	21	32	27	26	22	34	28	22	22	23	28	27	21	25	31				23.2
HOOPA	MAX	38	41	44	51	45	45	45	55	50	54	59	52	50	49	51	54	57	56	58	58	50	54	49	49	49	46	56	52				50.6
	MIN	32	34	35	34	34	35	31	34	38	40	44	37	36	30	31	38	35	38	40	38	33	29	33	34	34	35	38	38				35.3
KENTFIELD	MAX	51	57	57	55	52	51	54	55	55	55	63	55	54	58	54	59	60	52	57	55	54	51	52	52	50	55	56	53				54.7
	MIN	36	38	35	38	39	38	39	36	39	50	49	42	35	36	46	40	39	42	45	40	39	37	38	43	39	35	38	45				39.9
KLAMATH	MAX	44	51	57	49	47	48	53	53	53	60	61	50	46	53	53	60	55	54	56	51	50	50	46	49	49	54	52	52				52.0
	MIN	36	34	32	34	32	36	33	44	41	42	46	36	31	40	41	37	42	39	43	35	35	32	33	34	36	38	40	37				37.1
KNIGHTS VALLEY	MAX	54	59	60	49	48	53	53	54	55	60	57	55	53	50	56	58	58	54	54	53	47	50	49	49	52	52	49	50				53.3
	MIN	24	25	25	32	35	37	31	30	32	47	51	32	26	43	43	36	37	43	39	45	29	28	31	39	37	31	39	42				35.3
LAKE PILLSBURY NO 2	MAX	47	52	52	49	43	43	48	40	51	49	51	50	49	46	47	51	49	47	50	48	44	43	42	39	41	45	48	42				46.6
	MIN	33	29	29	27	31	31	31	30	38	40	41	31	26	32	35	36	31	37	36	32	26	23	31	32	34	31	32	33				32.1
LAVA BEDS NAT MONUMENT	MAX	38	35	35	41	43	34	37	40	40	46	43	41	35	33	36	44	44	44	39	36	30	32	36	37	34	38	40	38				38.2
	MIN	21	18	13	18	25	22	15	18	26	34	34	25	12	19	29	21	26	28	30	24	15	13	16	19	21	11	19	25				21.3
MOUNT HEBRON RS	MAX	37	34	35	36	39	37	36	37	43	46	47	46	34	35	40	46	43	45	40	38	29	30		36	36	36	39	39				38.5
	MIN	15	10	4	4	16	22	5	9	28	30	35	26	10	15	30	22	31	29	29	27	3	7		12	14	-7	5	26				16.9
NAPA STATE HOSPITAL	MAX	59	58	61	55	53	56	56	55	58	67	59	60	58	55	58	62	59	55	55	57	55	52	52	52	57	58	55	54				56.8
	MIN	44	34	34	36	40	40	32	35	49	50	52	37	35	46	48	42	39	41	45	46	32	39	38	43	39	35	39	44				40.5
ORICK PRAIRIE CREEK PK	MAX	45	52	54	45	44	44	50	51	51	55	53		50	52	52	59	55	50	55	50	51	48	49	50		55	51	57				51.1
	MIN	30	34	32	33	31	36	31	40	39	42	46		30	39	40	36	39	39	43	37	36	30	33	36		33	40	42				36.4
ORLEANS	MAX	40	49	50	50	50	43	47	46	49	53	53	53	48	48	48	53	53	59	60	60	60	48	48	50	50	54	50	62				51.2
	MIN	29	29	29	32	32	31	36	36	37	38	41	37	34	32	32	37	36	37	41	34	32	31	32	32	33	32	35	37				34.1
PETALUMA FIRE STA 2	MAX	55	57	55	53	51	53	53	52	58	62	60	57	57	52	58	58	56	56	57	56	51	52	51	53	54	55	51	53				54.9
	MIN	42	34	33	32	36	42	31	36	46	50	51	38	34	45	44	37	41	46	45	38	33	33	38	43	37	34	40	46				39.5
POINT ARENA	MAX	53	56	59	52	48	57	52	50	53	61	55	58	54	49	56	54	55	54	50	52	49	50	48	50	51	53	50	57				53.1
	MIN	44	42	37	46	38	42	36	45	46	47	50	43	34	42	47	46	47	42	46	45	39	36	35	40	41	38	45	42				42.2
POTTER VALLEY PH	MAX	50	57	59	54	49	50	50	49	56	57	59	56	52	50	53	55	54	53	56	54	49	48	45	44	43	50	49	47				51.7
	MIN	38	30	26	27	35	32	31	36	45	47	49	36	27	40	40	36	39	36	42	37	29	27	32	33	37	35	40	38				35.7
RICHARDSON GROVE ST PK	MAX	44	48	48	51	50	44	46	49	51	54	54	53	49	48	48	51	53	50	51	53	45	51	45	43	45	43	49					48.7
	MIN	32	38	38	35	35	32	33	35	44	44	49	38	32	32	41	38	38	43	43	41	36	33	33	34	34	36	41					37.3
SAINT HELENA	MAX	55	62	63	50	48	55	53	54	55	62	58	57	58	50	56	59	51	54	55	56	49	51	51	51	54	55	50	51				54.4
	MIN	43	33	30	30	34	37	30	32	48	49	51	36	30	42	46	39	33	44	42	40	28	30	34	42	37	32	34	43				37.5
SAN RAFAEL	MAX	57	58	58	55	54	53	56	56	59	63	60	56	60	55	60	62	62	57	56	56	52	54	54	54	58	55	54	55				56.8
	MIN	46	41	40	41	42	43	41	40	51	51		45	39	47	48	44	42	46	49	43	42	39	40	43	42	38	42	46				43.4

See Reference Notes Following Station Index

DAILY TEMPERATURES

Station		Day of Month 1	2	3	4	5	6	7	8	9	10	11	12	13	14	15	16	17	18	19	20	21	22	23	24	25	26	27	28	29	30	31	Average
SAN ANDREAS	MAX	55	62	60	53	51	54	56	54	59	64	59	56	59	51	59	63	57	55	59	57	52	54	53	54	58	57	53	53				56.4
	MIN	44	33	37	37	35	40	32	36	49	49	53	34	31	45	47	40	39	45	42	36	33	33	36	42	39	35	39	44				39.2
SANTA CRUZ RANGER STA	MAX	47	40	48	47	40	43	41	48	48	47	55	43	47	47	44	44	50	54	53	55	54	55	46	39	45	45	51	47				47.1
	MIN	26	26	24	22	25	30	27	28	29	30	33	30	23	24	31	30	27	30	34	25	25	24	27	28	30	29	28	30				27.7
SOUTH [illegible]	MAX	44	48	53	56	50	44	46	50	55	54	58	51	47	46	53	55	57	54	52	51	45	54	47	43	45	43	53	51				50.2
	MIN	34	38	39	37	32	34	36	38	43	46	49	40	34	34	44	41	42	40	41	40	38	35	34	37	36	37	38	42				38.5
SHELTER COVE	MAX	50	52	54	48	48	49	51	52	56	57	55	52		53	55	54	55	54	56	53	53	49	46	49	49	53		53				52.2
	MIN	43	42	43	43	41	35	42	46	49	50	50	43		39	45	46	46	45	47	43	41	42	38	39	40	42		44				43.2
SONORA	MAX	56	56	59	54	51	55	55	54	58	65	60	58	59	54	59	61	59	55	55	56	53	53	52	54	54	58	54	55				56.1
	MIN	33	31	29	38	34	40	30	33	48	49	52	35	29	44	47	39	33	45	44	39	30	36	35	43	36	32	36	44				38.0
TRINITY DAM V.S.A. P1	MAX	37	41	39	40	39	37	37	38	36	41	39	39	43	41	35	39	40	44	41	42	40	35	37	38	42	38	38	39				39.1
	MIN	21	27	24	24	25	27	27	29	30	31	33	28	26	26	30	30	31	31	31	29	25	23	23	25	28	27	29	30				27.5
TULELAKE	MAX	35	35	35	45	40	35	42	40	44	46	47	41	34	41	48	46	47	45	44	40	47	39	36	36	37	41	42	39				41.0
	MIN	25	14	7	21	26	24	15	27	30	32	36	27	16	29	31	26	29	30	27	25	25	19	19	23	23	12	23	31				24.0
UKIAH	MAX	53	58	62	56	46	49	53	49	55	57	56	56	55	52	54	57	54	53	56	54	49	49	47	51	49	53	48	47				52.8
	MIN	41	32	32	32	37	35	35	40	46	48	50	41	29	41	44	41	45	41	46	36	31	29	34	37	39	37	44	42				38.8
WEAVERVILLE RANGER STA	MAX	40	44	51	51	43	40	45	44		46	45	45	46	44	38		46	49	48	52	45	40	40	41	43	43	43	42				44.4
	MIN	22	28	23	22	24	30	28	31		32	35	31	24	28	33		32	35	35	30	23	21	24	27	30	29	31	34				28.5
WEFU FIRE DEPARTMENT	MAX	39	41	44	49	40	37	39	41	42	48	45	45	45	39	38	45	43	48	44	43	33	40	40	38	39	40	40	40				41.6
	MIN	23	18	18	18	27	27	28	33	30	39	39	30	21	21	32	33	35	33	33	28	16	22	21	24	27	26	29	30				27.2
WILLITS 1 NE	MAX	46	56	56	55	45	47	48	48	54	55	55	53	49	48	50	52	52	48	53	53	47	46	42	42	42	48	47	45				49.4
	MIN	36	33	30	30	35	33	35	38	44	46	48	35	27	38	42	37	44	38	42	31	29	26	31	33	34	32	39	33				35.7
WILLOW CREEK 2 NW	MAX	38	38	43	55	45	45	43	53	46	50	53	48	47	52	45	48	53	58	56	59	48	50	46	42	48	46	56	50				48.6
	MIN	31	33	34	31	32	33	34	34	37	40	43	37	34	37	35	36	36	37	39	36	31	27	34	35	33	34	37	39				35.0
YREKA	MAX	39	45	43	44	46	41	41	45	47	54	51	43	43	40	47	51	53	53	50	48	38	42	43	45	45	42	45	48				45.4
	MIN	22	18	15	15	17	27	20	20	31	33	35	30	23	24	34	28	28	32	35	28	24	22	23	29	28	24	25	32				25.8
* * *																																	
SACRAMENTO DRAINAGE 02																																	
AUBURN RANGER STATION	MAX	34	32	36	41	38	39	39	43	42	46	45	43	36	37	45	42	44	57	40					32	37	40	42	42				40.5
	MIN	23	8	6	8	24	24	22	8	31	27	35	27	8	24	27	20	17	25	24					4	11	14	15	28				19.2
ALTURAS RANGER STATION	MAX	40	36	34	44	42	41	44	44	47	47	43	43	38	44	39	40	46	46	45	40	42	39	42	41	36	40	40	40				41.5
	MIN	12	-5	-7	-2	6	21	21	22	34	32	36	31	11	17	30	32	21	26	24	18	19	15	24	21	20	14	20	25				19.2
AUBURN	MAX	48	48	55	60	54	45	50	51	55	53	64	51	49	53	47	49	60	59	45	44	48	50	50	45	45	49	54	55				51.3
	MIN	26	35	33	30	36	34	33	35	35	43	43	43	32	33	40	42	38	38	40	41	33	34	32	34	36	35	36	38				36.0
BERRYESSA LAKE	MAX	50	55	55	56	51	48	55	51	56	51	60	53	55	54	49	56	56	49	50	52	55	47	50	48	48	51	51	50				52.2
	MIN	31	36	33	33	36	40	36	36	41	42	43	38	34	34	42	40	39	40	43	40	33	35	35	39	37	36	37	40				37.5
BLUE CANYON WB AIRPORT	MAX	31	42	48	38	31	31	34	35	36	44	39	33	43	32	32	36	40	36	33	32	30	34	28	29	26	32	34	32				34.7
	MIN	23	23	31	27	25	23	24	26	29	34	31	23	21	26	29	29	28	30	28	19	21	21	22	22	25	22	25	25				25.4
BOWMAN DAM	MAX	32	41	51	43	39	33	37	39	38	48	48	35	42	39	33	40	40	44	35	34	32	35	29	30	28	34	38	35				37.6
	MIN	23	17	20	20	24	22	18	15	26	28	32	28	15	26	30	27	16	27	28	26	10	11	22	23	25	23	20	28				22.5
BRANNAN ISLAND	MAX	50	56	54	47	45	52	56	56	58	62	65	53	58	57	51	58	62	53	52	54	53	53	52	53	54	56	57	53				54.6
	MIN	33	36	31	36	40	38	39	34	38	45	46	43	40	43	47	40	37	40	45	42	35	40	40	42	42	38	40	44				39.8
BROOKS FARNHAM RANCH	MAX	54	58	58	59	48	50	55		53	57	59	53	57	57			58	51	52	51	57	53	52	50	51	52	53	49				53.9
	MIN	40	30	29	30	38	38	29		33	48	51	38	31	42			35	44	43	34	29	30	39	40	38	30	34	44				36.7
BURNEY	MAX	39	47	46	46	49	40	41	43	45	43	46	48	41	41	36	46	46	40	47	44	34	37	36	40	40	38	41	43				42.3
	MIN	4	12	5	6	8	25	29	27	32	32	36	31	16	20	31	31	26	29	32	20	23	22	24	23	27	22	19	20				22.6
CANYON DAM	MAX	34	33	31	39	37	34	36	37	39	41	40	39	37	36	36	39	38	40	40	37	30	30	31	30	30	34	36	36				35.7
	MIN	25	12	8	7	24	24	22	12	30	30	31	30	13	26	33	27	18	29	30	19	15	9	24	20	24	20	11	28				21.5
CENTERVILLE PH	MAX	48	59	59	59	50	52	53	54	53	57	57	57	56	53	51	59	59	54	55	48	54	51	49	48	59	55	55	49				54.0
	MIN	37	32	27	26	34	37	34	34	43	45	46	40	28	39	40	42	33	41	41	32	34	27	35	36	39	36	34	40				36.1
CHESTER	MAX	38	39	37	42	36	37	39	40	45	43	42	42	38	35	37	41	36	42	39	36	31	31	33	32	33	36	39	36				37.7
	MIN	26	3	2	-1	27	26	16	6	30	33	32	30	8	25	31	27	14	31	29	10	17	-7	22	20	19	14	4	28				18.6
CHICO EXPERIMENT STA	MAX	50	56	56	56	48	53	53	52	54	59	58	57	55	52	52	58	58	52	52	50	49	50	49	50	51	53	53	49				53.0
	MIN	42	32	30	31	40	41	39	38	47	47	51	43	29	43	43	47	37	44	45	40	35	27	39	40	40	40	35	44				39.6
CLARKSBURG	MAX	49	53	54	53	45	48	55	52	54	60	64	52	56	53	50	58	60	57	50	51	55	50	50	50	52	55	56	53				53.4
	MIN	33	35	33	33	39	41	38	38	39	46	49	42	40	40	45	42	39	40	45	44	35	36	40	40	42	40	41	43				39.9
CLEARLAKE HIGHLANDS	MAX	48	48	56	57	54	44	48	49	50	53	55	52	50	52	45	51	52	51	49	50	49	45	47	45	47	45	46	45				49.4
	MIN	30	27	23	24	30	31	26	31	36	45	47	37	24	26	39	29	35	39	40	29	26	23	32	34	31	29	29	40				31.9
COLFAX	MAX	44	58	60	58	48	48	46	52	48	59	48	46	57				56	53	44	41	43			43	37	46	48	46				49.1
	MIN	34	29	31	32	35	32	33	34	32	40	42	34	35				31	37	37	38	30			30	32	31	31	33				33.6
COLUSA 1 SSW	MAX	53	55	53	47	47	55	50	52	55	60	57	59	55	48	57	58	55	53	51	58	51	52	51	53	56	55	51	53				53.6
	MIN	40	36	31	34	37	39	35	33	46	47	49	40	35	43	44	41	39	44	45	41	32	30	38	40	39	33	38	45				39.1
DAVIS 2 WSW	MAX	49	58	56	55	46	49	55	53	55	58	63	52	57	55	50	59	59	54	51	53	57	50	52	51	52	55	55	50				53.9
	MIN	40	32	31	39	41	38	32	34	47	48	50	40	38	43	44	41	35	45	41	36	31	37	40	42	40	36	36	43				39.3
DEER CREEK POWER HOUSE	MAX		42	39	44	40	39	40	41	40	43	39	42	42	38	38	42	45	41	37	38	35	40	37	36	34	37	38	36				39.4
	MIN																																
DE SABLA	MAX	39	50	53	50	48	43	40	44	43	46	46	46	46	42	41	48	50	45	40	40	38		42	37	40	42	44	40				43.8
	MIN	30	29	25	28	31	31	30	30	33	37	39	33	25	31	30	36	32	34	35	33	23		23	30	31	30	29	31				30.7
DOBBINS CULGA F	MAX			58	57	58	48	54			60	59	52	52	58			58	50	58	44	47			48	45	52	58	48				53.2
	MIN			30	33	35	36	33			42	45	40	30	34			36	40	39	38	32			29	35	34	35	35				35.6
DOWNIEVILLE RANGER STA	MAX			41	43	49	37	40			47	51	41	42	46			45	48	43	42				45	37	32	46	45				43.2
	MIN			11	22	22	32	30			25	33	32	25	25			26	27	35	32				20	32	28	27	28				26.9
EAST PARK RESERVOIR	MAX	48	54	54	55	45	44	52	49	50	52	56	54	52	52	46	54	53	50	50	49	51	44	48	46	48	48	48	46				49.9
	MIN	30	27	27	27	29	33	35	34	43	45	46	37	28	33	37	32	38	40	40	36	27	28	31	34	35	29	34	36				34.0
FAIRFIELD FIRE STATION	MAX	50	58	58	57	48	54	55	55	50	59	64	54	59	58	52	59	60	57	52	54	55	51	53	55	52	56	58	51				55.1
	MIN	33	32	31	35	38	39	35	34	38	36	49	41	39	39	47	42	44	43	46	41	33	35	40	39	44	35	42	45				39.1

See Reference Notes Following Station Index

DAILY TEMPERATURES

Station		Day of Month 1	2	3	4	5	6	7	8	9	10	11	12	13	14	15	16	17	18	19	20	21	22	23	24	25	26	27	28	29	30	31	Average
FOLSOM DAM	MAX	49	50	56	58	50	48	52	54	56	60	64	54	52	53	53	55	61	59	48	48	53	50	51	49	49	52	55	56				53.4
	MIN	27	38	34	35	35	39	37	40	44	47	48	41	31	33	44	46	42	43	43	43	37	37	38	39	40	38	39	46				39.4
GEORGETOWN RANGER STA	MAX			50	55	50	36	42			47	55	43	41	46			51	52	38	37				40	36	36	44	46				44.5
	MIN	20			34	32	31	29		29		37	37	27	29			32	34	33	33				28	31	31	30	32				31.0
GRASS VALLEY NO 2	MAX	45	39	53	58	53	39	44	47	48	45	57	47	47	51	42	44	53	55	42	40	40	42	44	39	39	38	46	48				45.9
	MIN	18	29	28	28	31	34	30	30	34	38	40	41	27	27	37	37	31	36	37	37	27	28	31	32	33	32	31	33				32.0
HAT CREEK PH NO 1	MAX	40	40	41	44	48	41	44	45	47	49	46	47	42	41	38	47	44	42	48	45	34	38	40	41	40	44	41	45				42.9
	MIN	19	15	6	6	15	23	26	25	33	29	34	30	15	29	29	28	24	27	31	19	22	15	18	20	24	19	21	25				22.4
JESS VALLEY	MAX	31	40	51	44	35	33	38	43	44	44	43	41	40	38	40	40	47	42	37	40	37	37	34	33	34	42	40	42				39.6
	MIN	23	9	10	20	25	23	21	23	33	31	35	27	6	21	30	25	23	28	23	18	21	7	21	4	16	16	12	27				20.6
LAKEPORT	MAX	51	51	53	53	45	50	47	47	50	56	55	52	50	49	51	50	49	50	51	51	44	47	45	48	44	46	46	46				49.2
	MIN	39	28	28	27	32	31	28	32	44	44	46	34	26	38	41	32	41	40	41	31	27	27	30	33	33	30	39	38				34.3
LAKESHORE	MAX	41	54	57	46	44	46	38	46	47	52	51	54	52	41	40	49	53	55	55	47	39	47	44	46	44	43	45	38				46.9
	MIN	32	27	25	26	26	32	32	34	40	39	42	32	27	32	31	36	36	37	36	28	27	25	31	32	36	33	33	32				32.1
LAKE SPAULDING	MAX	31	38	51	43	35	34	39	40	37	50	43	36	48	34	33	42	45	37	34	32	34	36	28	29	28	36	38	32				37.3
	MIN	23	11	13	15	23	24	18	14	29	30	30	29	13	26	30	26	12	29	28	25	12	9	22	21	24	18	14	27				21.3
LAKE SPAULDING DAM	MAX																																
	MIN																																
MANZANITA LAKE	MAX	32	26	42	45	38	29	30	34	36	39	42	38	35	37	35	38	40	38	38	34	27	28	31	30	26	30	32	33				34.4
	MIN	11	2	-1	7	24	21	18	17	29	29	31	25	9	11	24	12	9	26	26	4	17	-5	-2	15	18	2	4	24				14.5
MARYSVILLE	MAX	52	56	59	56	52	49	58	57	56	57	67	54	57	55	52	59	62	68	51	50	58	54	55	55	52	56	59	56				56.1
	MIN	33	36	32	34	41	39	36	36	42	48	49	45	37	40	44	42	37	45	45	40	37	33	38	42	40	37	40	46				39.8
MC CLOUD	MAX	36	45	48	52	43	37	41	36	39	40	41	43	47	45	37	42	44	49	45	48	35	34	42	40	36	38	39	45				41.7
	MIN	16	12	12	14	19	30	28	32	32	34	35	32	16	19	32	30	28	30	30	21	13	9	11	23	25	25	27	30				23.8
MINERAL	MAX	32	31	39	45	39	31	37	34	35	39	41	39	35	36	32	37	36	36	37	36	27	29	31	31	30	31	33	34				34.8
	MIN	10	11	12	15	19	25	25	20	27	34	33	29	11	11	27	28	19	24	31	18	17	7	10	22	23	19	16	22				20.2
MONTICELLO DAM	MAX	50	55	57	57	52	49	54	52	55	55	61	51	57	55	49	56	57	53	50	52	55	47	52	50	49	53	50	49				52.9
	MIN	34	35	32	35	35	39	34	34	38	47	49	38	32	32	44	39	41	43	43	38	30	30	33	38	36	34	35	42				37.1
MOUNT SHASTA WB CITY	MAX	40	45	49	38	33	38	37	37	42	43	43	37	42	34	39	41	45	41	40	32	33	38	34	35	35	37	39	37				38.7
	MIN	19	12	18	29	28	28	20	31	35	37	34	27	20	30	32	31	32	32	32	26	15	13	25	27	27	19	29	29				26.3
NEVADA CITY	MAX	38	37	45	48	48	38	41	44	47	45	55	45	44	46	41	41	49	52	42	40	41	38	40	37	37	38	41	45				43.0
	MIN	13	26	24	24	26	33	28	28	29	34	36	38	26	28	35	33	29	29	36	36	26	26	28	32	32	32	29	30				29.5
ORLAND	MAX	52	50	56	58	43	46	53	52	50	51	55	52	58	54	48	56	57	56	54	52	52	51	50	51	54	55	52	49				52.4
	MIN	29	32	30	30	34	37	39	38	40	46	48	39	36	38	42	39	36	39	44	41	33	30	34	39	38	34	37	39				37.2
OROVILLE	MAX	49	51	57	57	49	50	54	55	55	56	63	54	57	55	50	55	60	59	50	50	54	50	53	50	49	50	55	55				53.6
	MIN	40	34	34	34	41	41	38	38	47	49	52	44	33	44	45	46	37	45	45	41	39	30	40	42	42	39	42	46				41.0
PARADISE	MAX	57	57	53	56	50	41	48	48	50	48	52	48	52	40	44	46	54	54	44	42	42	42	47	42	42	46	49	49				48.0
	MIN	28	33	32	33	32	33	35	36	39	43	44	36	32	37	37	40	36	39	38	38	31	30	34	33	34	34	36	33				35.2
PLACERVILLE	MAX	41	42	49	53	54	42	44	47	52	53	58	52	44	48	47	49	54	57	43	41	45	47	43	46	43	44	47	53				47.8
	MIN	22	21	22	28	32	32	31	29	29	35	37	39	26	29	41	27	30	36	38	38	30	33	34	35	34	32	33	35				32.1
PLACERVILLE IFG	MAX	36	48	57	55	48	44	44	49	50	58	54	48	49	45	43	53	56	47	38	41	43	41	39	39	39	46	49	46				46.6
	MIN	30	32	34	38	32	31	31	33	40	42	42	38	32	37	37	37	34	35	35	36	31	35	29	35	32	30	34	32				34.4
PLATINA	MAX	45	40	51	39	40	37	35	36	43	45	47	47	47	41	42	43	42	46	49	48	41	40	39	43	42	39	37	44				42.4
	MIN	30	25	21	23	29	23	22	33	33	36	34	32	28	32	29	30	31	35	39	34	20	24	24	28	30	25	32	31				29.0
PORTOLA	MAX	32	36	37	44	41	38	37	44	43	49	48	42	37	38	36	41	42	42	39	38	32	37	38	38	34	36	47	50				39.9
	MIN	14	6	-2	2	29	23	10	7	32	25	29	29	17	26	22	18	4	26	31	19	-4	0	18	14	16	15	1	24				16.1
QUINCY	MAX	44	45	50	47	50	42	47	49	52	50	56	42	46	47	36	36	48	49	45	48	38	31	35	42	36	43	47	49				44.6
	MIN	14	20	24	14	15	29	25	23	25	33	34	33	22	25	31	31	27	27	33	31	17	17	23	21	28	23	20	22				24.5
RED BLUFF WB AIRPORT	MAX	49	59	60	42	47	53	53	50	51	56	55	60	56	47	53	56	57	54	55	54	48	50	50	52	52	53	52	50				52.6
	MIN	38	34	32	30	36	38	40	39	47	48	50	41	35	42	45	41	38	44	45	40	35	30	38	40	38	40	39	43				39.5
REDDING FIRE STA NO 2	MAX	48	58	60	56	42	51	49	47	50	50	52	59	55	52	50	54	59	57	55	52	45	51	49	49	49	50	50	47				51.6
	MIN	38	35	31	34	32	32	38	37	44	45	48	41	36	37	36	36	41	42	45	40	33	30	33	32	39	39	40	36				37.5
ROCKLIN	MAX	49	52	55	56	50	49	55	55	58	62	66	54	55	53	52	59	63	62	50	49	58	52	52	51	50	53	59	56				54.8
	MIN	30	32	32	35	37	38	36	36	39	46	49	42	29	34	42	45	38	42	44	44	35	35	39	39	40	37	39	46				38.6
SACRAMENTO WB AIRPORT	MAX	53	54	53	46	48	53	52	55	60	63	54	56	52	50	58	60	57	49	51	54	50	51	50	52	54	55	52	51				53.3
	MIN	40	36	33	40	42	39	39	37	47	49	50	40	37	45	47	40	38	46	46	39	34	40	41	45	43	39	43	44				41.4
SACRAMENTO WB CITY	MAX	54	55	55	51	49	54	54	56	62	65	56	56	53	51	59	62	59	49	51	56	51	52	51	52	54	59	55	52				54.8
	MIN	42	39	34	41	43	43	42	43	48	50	51	43	40	47	49	45	42	46	47	41	38	40	42	44	44	42	45	46				43.5
SHASTA DAM	MAX	40	43	50	52	45	40	46	41	48	54	51	50	52	50	45	45	50	53	48	54	48	39	51	43	45	46	43	44				47.0
	MIN	33	35	35	34	32	36	34	37	37	40	47	42	32	33	34	35	41	40	42	37	34	33	32	31	32	35	37	32				35.8
SIERRA CITY	MAX	40	39	46	49	48	34	39	45	45	42		54	41	49	35	34	48	52	42	38	37	37	39	34	32	31	38	40				41.0
	MIN	17	20	23	21	21	25	25	18	21	31		30	22	26	31	30	22	25	31	28	15	15	22	24	27	25	20	20				23.5
SIERRAVILLE RANGER STA	MAX	34	40	38	40	44	35	40	38	45	47	53	45	42	37	38	39	44	40	38	40	40	32	33	36	34	32	37	47				39.6
	MIN	0	13	-1	1	7	25	14	7	13	28	29	29	14	17	29	17	-4	3	27	7	-3	-4	4	11	19	12	0	8				11.5
SODA SPRINGS 1 E	MAX	27	33	40	34	26	25	31	32	34	41	33	32	37	29	29	34	37	33	30	28	27	28	23	27	26	28	32	31				31.0
	MIN	20	11	12	13	20	20	13	13	16	28	27	16	9	9	25	16	7	7	22	9	11	7	7	19	19	7	11	18				14.7
STONY GORGE RESERVOIR	MAX	52	55	57	56	44	52	52	49	50	50	55	54	53	51	57	52	51	52	52	52	48	49	48	53	51	49	48	52				51.6
	MIN	36	32	29	28	36	32	33	36	45	45	46	36	29	38	40	32	37	41	40	38	30	28	35	35	32	29	38	37				35.5
STRAWBERRY VALLEY	MAX	33	46	54	46	39	36	41	40	41	50	45	40	46	37	36	45	49	40	36	35	34	38	33	33	34	38	41	37				40.1
	MIN	27	24	22	25	30	29	29	29	27	35	35	32	21	30	31	32	25	32	31	26	17	18	27	26	28	28	25	30				27.5
TURNTABLE CREEK	MAX	40	46	50	59	46	40	45	41	47	47	52	50	53	51	45	47	49	54	55	51	40	40	51	51	47	43	43	45				47.4
	MIN	32	35	31	33	32	32	36	38	41	36	46	40	35	32	33	42	32	39	40	36	35	33	36	32	32	36	37	32				35.5
TWIN LAKES	MAX																																
	MIN																																
VACAVILLE	MAX	58	57	55	50	51	56	54	55	58	64	59	59	58	51	59	60	57	52	54	56	52	54	51	52	57	57	53	54				55.5
	MIN	43	31	29	38	38	39	31	38	46	48	49	36	33	42	47	38	39	45	42	40	30	37	36	41	40	33	41	45				39.1
VOLTA POWER HOUSE	MAX	44	53	55	54	40	43	44	47	47	50	50	50	50	47	49	49	51	48	45	42	39	45	43	46	47	46	49	42				47.0
	MIN	33	30	29	28	32	34	35	36	38	44	44	36	28	33	36	36	33	37	39	32	31	27	32	32	33	31	32	33				33.7

See Reference Notes Following Station Index

Station		Day of Month 1	2	3	4	5	6	7	8	9	10	11	12	13	14	15	16	17	18	19	20	21	22	23	24	25	26	27	28	29	30	31	Average
WHISKEYTOWN RES	MAX	40	45	53	56	42	38	49	43	47	48	51	49	54	52	44	49	50	53	50	52	47	44	48	45	51	53	46	46				48.0
	MIN	32	30	31	30	31	30	32	34	39	45	45	39	33	33	33	36	37	38	40	36	30	29	31	32	35	36	36	34				34.5
WILLIAMS	MAX	56	55	56	55	44	48	55	51	53	55	59	56	57	56	55	51	56	58	56	51	58	48	52	50	56	54	54	50				53.8
	MIN	29	35	29	30	36	39	35	37	35	47	49	34	35	36	37	37	38	38	40	40	33	32	33	42	39	32	35	38				36.4
WILLOWS	MAX	47	52	56	58	43	46	51	49	51	51	57	53	58	54	49	58	56	54	56	52	56	49	51	51	53	53	52	48				52.3
	MIN	30	34	29	32	30	39	37	35	39	46	47	39	34	41	42	34	36	40	43	39	31	30	35	40	38	31	36	40				36.7
WILLOWS USBR	MAX	50	56	57	57	46	56	54	51	52	57	58	59	57	56	57	56	58	56	56	57	54	51	51	54	54	54	51	53				54.6
	MIN	40	36	30	32	40	40	37	37	37	37	34	41	35	42	45	36	36	44	45	41	33	31	35	32	39	33	38	44				37.5
WINTERS	MAX	52	59	59	57	48	50	58	55	55	58	64	52	58	56	50	61	61	56	52	53	58	50	54	52	52	57	56	48				55.0
	MIN	37	34	30	35	38	40	32	34	40	48	50	43	37	43	44	39	38	45	43	38	32	38	39	41	40	34	37	44				39.0
WOODLAND 2 NNW	MAX	50	58	55	56	47	49	54	53	55	58	64	52	57	54	50	59	60	56	51	52	57	50	54	52	52	56	56	51				54.2
	MIN	33	35	32	34	40	39	32	34	40	44	51	40	39	43	45	42	36	41	45	40	32	37	40	43	42	35	38	42				39.1
* * *																																	
NORTHEAST INTERIOR BASINS 03																																	
BUCK	MAX	34	37	42	41	44	35	34	40	44	43	54	44	40	40	39	40	42	40	38	38	41	38	37	31	32	36	39	38				39.3
	MIN	-22	-6	-14	-13	-10	22	-2	-6	-2	16	12	30	-6	3	26	9	5	5	25	M	-20	-18	9	1	14	4	-9	-1				2.0
BODIE	MAX	26	31	38	35	33	30	28	40	48	47	35	43	33	33	33	26	17	31	28	32	33	32	19	23	28	37	21	35				32.0
	MIN	16	4	-15	-9	23	21	-16	-12	5	5	8	10	-16	M	17	-6	-20	8	17	8	6	-4	5	14	11	5	5	8				3.7
BRIDGEPORT	MAX	39	29	25	40	36	36	22	33	44	40	47	50	30	41	35	28	35	35	35	36	30	31	29	29	40	32	36	36				35.0
	MIN	-7	-11	-20	-10	16	18	-28	-16	18	6	10	12	-11	M	20	-17	-29	15	15	0	-11	-6	9	16	9	-6	-17	12				-.1
CEDARVILLE	MAX	36	35	39	35	44	40	36	42		50	45	45	34	36	41	44	43	43	36	35	33	39	38	35	37	39	40	36				39.1
	MIN	24	24	10	12	18	26	21	23		32	35	31	17	23	29	32	23	26	27	19	24	16	25	20	17	19	12	24				22.6
DONNER MEMORIAL ST PK	MAX	38	46	43	44	40	29	32	40	40	35	47	41	35	35	32	33	45	45	36	35	36	38	37	28	28	32	40	28				37.1
	MIN	-11	2	-6	-1	9	20	4	3	9	20	21	26	0	2	25	16	-4	0	25	13	-6	-4	4	10	18	12	M	4				7.5
DOYLE 5 SSE	MAX	42	40	36	46	40	39	40	47	44	52	51	44	40	40	43	45	47	43	39	38	36	41	36	35	36	42	42	43				41.7
	MIN	31	19	15	17	33	29	19	22	35	34	36	31	19	30	33	29	27	31	31	24	12	17	27	24	21	20	15	29				25.4
FLEMING FISH AND GAME	MAX	40	41	37	45	43	41	42	48	50	51	50	44	39	40	43	47	49	44	41	40	36	40	38	36	40	44	42	44				42.7
	MIN	30	20	13	15	32	29	19	20	36	31	35	31	19	29	36	26	23	32	28	21	22	13	18	25	14	18	15	33				24.4
FORT BIDWELL	MAX	34	38	42	43	38	41	42	40	44	45	45	41	39	40	40	47	49	45	45	35	37	41	40	40	42	41	38	40				41.1
	MIN	25	25	6	7	26	25	24	17	35	32	35	29	15	25	32	31	23	24	25	15	21	28	26	20	15	21	13	25				23.0
MONO LAKE	MAX	43	37	26	35	34	33	28	32	43	33	40	40	38	43	41	36	34	36	43	41	40	44	36	37	33	34	38	35				36.9
	MIN	10	12	10	16	19	12	5	11	19	20	18	15	10	20	28	13	9	18	21	15	14	18	20	18	11	10	5	12				14.6
SQUAW VALLEY	MAX	35	31	40	43	38	34	30	31	41	40	47		38	45	34	34	47	39	36	34	30	30	38	26	26	23	21	32				34.9
	MIN	-5	0	-2	1	27	24	-1	4	25	22	23	28	3	10	26	12	-1	3	20	18	-4	5	14	20	19	17	9	12				11.8
SUSANVILLE AIRPORT	MAX	40	40	39	44	39	41	40	47	46	46	41	40	36	39	40	40	45	39	39	35	41	37	38	34	39	39	43	41				40.3
	MIN	25	21	6	8	30	23	24	14	34	34	32	35	14	27	32	27	19	32	30	18	24	20	26	21	29	16	7	28				23.4
TAHOE CITY	MAX	34	38	37	41	31	31	35	40	38	48	40	39	34	36	36	37	38	33	35	34	32	33	28	28	28	33	35	36				35.3
	MIN	10	12	12	11	24	21	8	14	18	24	27	28	13	19	30	20	10	15	25	15	6	11	19	19	19	17	12	27				17.4
TAHOE VALLEY FAA AP	MAX	29	34	35	37	35	28	31	38	38	46	43	36	32	30	30	33	37	35	32	31	30	29	28	28	27	28	36	33				33.2
	MIN	10	-7	-12	-3	24	22	-11	-2	30	19	18	29	-2	22	28	7	-8	21	26	23	-5	1	20	15	18	6	-2	24				11.1
TERMO	MAX	32	39	31	40	35	36	34	40	43	41	45	37	29	36	41	38	38	39	38	34	35	33	31	30	33	36	34	37				36.3
	MIN	26	-9	-6	4	24	23	12	11	29	29	34	24	-3	21	29	13	18	26	22	10	17	-10	21	13	13	8	2	23				15.1
TRUCKEE RANGER STATION	MAX	32	34	35	37	39	30	32	36	39	39	47	39	37	37	34	35	37	37	35	35	33	31	31	28	27	27	34	32				34.6
	MIN	-7	2	-3	-2	22	22	9	9	21	21	28	27	2	6	27	20	2	3	26	16	0	1	10	18	20	19	5	18				12.2
WOODFORDS	MAX	40	41	37	45	37	35	32	47	45	50	48	44	42	40	38	40	41	35	42	42	34	41	33	39	35	38	45	43				40.3
	MIN	15	17	18	19	29	22	13	18	31	33	32	31	9	25	28	20	14	26	27	22	14	11	24	21	20	17	16	25				21.3
* * *																																	
CENTRAL COAST DRAINAGE 04																																	
AVILA BEACH	MAX	67	68	72	60	55	57	65	69	67	67	59	62	67	63	61	67	69	69	57	61	62	59	56	55	62	60	60	61				62.8
	MIN	38	38	41	38	40	32	38	38	39	44	47	50	41	44	43	41	44	46	47	43	39	39	40	48	45	40	40	49				41.9
BEN LOMOND NO 3	MAX	56	63	66	54	50	49	54	54	53	62	56	55	59	52	55	60	54	53	48	50	46	51	50	51	52	54	51	51				53.9
	MIN	35	34	30	30	39	42	37	33	45	45	48	38	32	43	45	41	37	42	43	40	35	37	39	43	38	36	36	42				38.8
BERKELEY	MAX	57	56	57	55	51	53	54	56	57	64	58	56	60	53	57	60	56	52	53	52	50	51	51	51	54	55	55	53				54.9
	MIN	43	41	40	38	41	41	41	41	51	51	48	42	39	46	47	45	45	44	46	43	43	40	41	43	42	40	45	49				43.4
BURLINGAME	MAX	52	52	62	56	55	53	53	59	59	69	59	54	55	56	60	60	59	61	53	52	51	53	54	56	58	59	55	57				56.5
	MIN	42	41	36	40	40	41	40	36	51	50	51	45	36	47	48	41	38	45	48	41	41	41	39	43	43	37	42	45				42.4
CARMEL VALLEY	MAX	56	63	67	61	54	55	57	61	68	66	59	55	58	60	61	61	58	55	55	56	54	55	51	55	55	59	59	54				58.1
	MIN	33	39	33	33	38	42	34	30	40	39	46	37	31	37	47	39	32	42	42	40	33	35	39	41	35	33	35	43				37.4
CROCKETT	MAX	52	55	55	51	47	54	53			58	63	54	56	55	53	59	58	51	55	55	54	51		53	54	56	54	52				54.3
	MIN	34	37	36	38	39	41	37			48	50	43	36	41	46	41	43	44	46	42	36	40		39	41	36	42	44				40.8
FORT ORD	MAX	53	58	61	55	55	51	53	55	61	61	55	53	54	56	58	57	55	53	52	51	51	52	49	53	53	57	55	54				54.7
	MIN	40	33	39	35	45	48	39	36	45	43	51	38	33	47	48	39	37	46	47	43	39	40	45	42	40	40	40	47				41.6
GILROY	MAX	52	54	57	63	60	54	54	56	58	65	68	57	57	58	57	60	63	62	55	53	57	54	53	52	51	52	57	59				57.1
	MIN	36	35	31	31	38	43	44	34	39	43	43	41	33	45	45	40	36	40	40	41	35	40	40	40	42	35	35	35				38.6
HALF MOON BAY	MAX	55	54	55	53	52	49	50	53	56	55	54	52	52	51	54	58	56	48	49	48	49	49	50	50	52	54	51	51				52.1
	MIN	48	47	49	38	39	42	42	40	42	42	49	46	36	45	46	46	41	40	38	39	40	47	43	46	40	42	45	42				42.9
HOLLISTER 1 SW	MAX	55	58	60	60	54	53	55	61		67	57	56	57	59	60	61	60	52	51	55	53	54	52	52	52	58	59	55				56.5
	MIN	33	38	27	27	42	48	39	30		39	49	38	30	45	48	37	33	45	46	41	36	39	42	39	39	36	38	45				38.9
KING CITY	MAX	54	59	65	64	56	58	58	61	67	69	67	57	60	60	65	63	65	59	66	59	55	56	53	54	57	58	59					60.1
	MIN	31	34	30	32	42	43	39	34	39	40	47	39	32	43	47	34	37	45	43	41	35	34	43	44	35	34	48					38.7
LIVERMORE COUNTY F D	MAX	58	55	54	59	56	53	57	58	63	68	64	56	58	54	58	62	60	52	50	52	52	54	49	50	56	58	56	53				56.3
	MIN	32	38	28	33	41	40	41	31	49	44	50	40	29	44	47	37	34	44	47	38	37	39	39	42	37	35	39	42				39.2
LOS GATOS	MAX	56	55	60	54	53	52	56	56	62	69	58	56	57	57	58	64	58	52	50	54	50	53	53	53	55	57	56	55				56.0
	MIN	38	37	30	31	38	42	37	35	50	45	50	37	34	45	46	38	39	45	45	38	38	37	40	43	41	35	40	43				39.9

See Reference Notes Following Station Index

DAILY TEMPERATURES

Station		Day of Month 1	2	3	4	5	6	7	8	9	10	11	12	13	14	15	16	17	18	19	20	21	22	23	24	25	26	27	28	29	30	31	Average
MARTINEZ FIRE STATION	MAX	50	57	53	52	47	54	50	55	58	61	64	55	57	58	56	58	59	58	55	55	53	50	54	55	55	58	56	50				55.1
	MIN	33	37	38	39	39	42	41	37	40	50	52	43	35	37	48	39	42	46	48	45	38	42	40	44	41	38	40	45				41.4
MONTERFY	MAX	57	59	64	56	54	53	56	58	63	64	56	56	57	56	57	60	59	55	53	53	53	55	50	52	54	57	57	55				56.4
	MIN	42	40	35	43	44	45	41	40	50	47	50	42	39	46	50	42	41	45	45	45	39	39	42	45	42	40	43	45				43.1
MONTEREY NALF	MAX	54	60	64	56	54	55	54	58	63	63	59	53	54	58	59	59	58	55	53	52	54	53	52	55	54	54	59	55				56.3
	MIN	40	40	34	39	46	46	43	39	51	47	51	44	40	49	53	42	42	46	46	46	46	41	45	46	42	41	42	46				44.0
MORRO BAY FIRE DEPT	MAX	52	59	59	65	60	56	56	60	58	62	64	60	58	59	60	60	62	62	57	56	60	59	58	60	57	60	60	61				59.3
	MIN	38	43	33	39	47	46	39	40	40	43	48	50	40	42	49	44	41	43	45	47	40	40	42	46	45	41	42	46				42.8
MOUNT DIABLO N GATE	MAX	47	46	54	57	54	42	44	49	50	52	62	48	50	51	48	49	57	51	45	45	46	42	45	45	43	47	48	47				48.7
	MIN	34	36	37	37	34	33	31	37	41	45	46	35	35	37	42	40	42	38	39	39	33	33	33	35	34	34	36	40				37.0
MOUNT HAMILTON	MAX	35	55	53	49	46	36	37	38	41	51	46	42	40	40	39	44	46	37	34	35	32	32	34	36	34	36	39	37				40.1
	MIN	27	29	40	35	28	28	26	29	33	36	38	27	26	28	32	31	32	29	29	27	23	26	26	27	27	23	29	28				29.3
NACIMIENTO DAM	MAX	50	51	55	62	55	53	51	55	59	62	59	54	57	57	56	57	60	58	55	51	57	50	54	53	55	53	55	55				55.3
	MIN	29	33	33	31	35	45	35	35	35	37	41	44	31	33	43	38	36	36	39	41	31	34	35	41	36	33	35	37				36.1
NEWARK	MAX	50	55	57	57	56	52	53	60	57	61	69	55	54	57	56	59	64	56	53	51	51	52	53	52	52	56	57	55				55.7
	MIN	38	45	38	36	37	43	44	42	49	54	53	45	37	41	50	46	46	46	47	43	44	43	43	45	44	42	43	46				43.9
OAKLAND WB AIRPORT	MAX	55	59	56	53	52	53	54	57	58	62	58	56	54	55	58	59	56	53	52	52	51	50	51	53	54	55	53	54				54.8
	MIN	45	43	42	41	46	45	45	43	54	54	50	46	41	49	51	48	47	49	48	45	44	43	45	45	45	44	47	48				46.2
PALO ALTO CITY HALL	MAX	50	56	54	57	55	52	55	56	59	63	68	58	56	57	58	59	61	57	54	52	54	52	53	54	54	58	52	56				56.1
	MIN	33	36	32	34	41	42	39	36	51	52	54	40	34	39	50	38	36	40	47	40	44	42	42	46	43	38	42	46				41.3
PASO ROBLES	MAX	55	54	65	63	55	55	57	61	65	66	56	57	59	59	59	61	61	54	53	56	55	56	52	54	57	58	58	56				57.8
	MIN	28	35	30	30	43	44	32	30	32	39	45	44	32	43	45	38	35	44	39	43	31	36	39	45	39	35	37	43				37.7
PASO ROBLES FAA AP	MAX	54	55	64	57	54	53	55	60	63	65	55	55	56	56	57	62	61	53	51	56	52	55	52	54	56	57	59	54				56.5
	MIN	29	33	29	31	46	43	37	32	34	38	46	41	34	44	41	40	36	41	41	39	32	37	43	46	39	35	38	43				38.1
PINNACLES NAT MONUMENT	MAX	53	59	65	56	51	48	53	59		67		62	57	53	57	61	58	55	49	51	42	50	48	50	52	55	54	53				54.5
	MIN	29	38	27	28	38	40	35	30	35			38	33	41	45	31	34	42	41	37	31	35	39	42	32	32	34	41				35.7
PISMO BEACH	MAX	59	62	65	61	56	55	59	59	64	59	59	61	66	59	60	61	61	59	57	58	56	58	55	57	59	59	60	58				59.4
	MIN	49	51	31	41	48	46	37	37	37	42	49	50	42	45	38	40	40	40	40	43	38	38	46	46	45	39	42	47				42.4
POINT PIEDRAS BLANCAS	MAX	58	61	64	57	54	56	58	57	60	55	55	59	59	57	60	62	59	58	57	59	54	54	54	55	57	58	57	57				57.5
	MIN	40	42	45	46	48	44	40	41	47	47	51	48	40	47	48	44	45	45	45	43	38	39	43	46	43	40	43	46				44.1
PORT CHICAGO NAVAL DEP	MAX	57	55	54	48	49	54	56	59	62	64	60	56	58	55	60	59	57	53	54	54	51	55	54	55	58	57	57	54				55.9
	MIN	43	34	31	36	37	40	37	33	51	47	51	39	31	43	47	38	38	45	45	38	32	38	39	43	40	40	39	45				40.0
PRIEST VALLEY	MAX	51	49	57	50	47	45	48	55	59	64	57	51	53	52	52	57	55	50	45	51	47	47	45	47	47	53	52	48				51.2
	MIN	23	26	25	24	39	35	28	26	28	30	37	38	26	36	40	26	26	36	34	30	24	29	30	37	27	27	30	37				30.5
REDWOOD CITY	MAX	60	59	59	57	56	55	58	58	63	69	60	57	60	57	64	62	59	54	53	52	52	55	53	53	60	60	55	55				57.7
	MIN	39	36	32	34	39	40	37	33	50	49	50	39	33	45	47	38	35	44	47	38	39	40	38	42	41	37	40	44				40.2
RICHMOND	MAX	54	57	55	55	58	56	54	58	61	60	67	58	55	59	56	59	63	59	55	56	54	54	54	54	54	58	60	58				57.2
	MIN	37	41	38	37	39	43	41	40	49	52	53	39	40	43	45	38	38	46	47	45	42	41	41	45	45	40	44	48				42.8
SAINT MARYS COLLEGE	MAX	60	57	51	54	49	50	51	54	57	64	56	54	53	50	53	58	54	50	51	53	51	53	54	49	52	52	53	50				53.3
	MIN	36	35	30	33	38	38	35	30	50	47	50	37	29	42	47	37	32	43	43	45	44	43	35	41	40	39	38	43				39.3
SALINAS 2 E	MAX	57	63	66	59	55	55	58	63	63	68	57	56	58	54	61	63	60	55	54	53	54	51	52	52	53	59	57	57				57.7
	MIN	37	35	35	36	40	45	40	36	44	42	48	41	32	45	47	39	39	44	45	43	37	37	42	43	39	37	40	44				40.4
SALINAS FAA AP	MAX	55	58	63	56	53	51	54	57	61	63	54	54	56	55	59	59	57	52	51	50	51	51	48	50	50	54	54	54				54.6
	MIN	38	37	37	37	41	43	40	38	45	43	49	38	34	46	44	40	41	45	46	41	39	39	43	43	40	39	41	45				41.1
SAN ANTONIO MISSION	MAX	50	56	60	58	51	48	52	57	62	63	58	55	61	56	58	61	59	58	52	55	50	53	49	52	56	52	57	54				55.5
	MIN	25	27	25	26	34	38	28	27	34	34	39	39	25	39	43	29	28	38	35	36	28	30	38	38	31	28	32	40				32.5
S F RICHMOND SUNSET	MAX	56	65	62	58	52	52	55	56	60	61	59	53	56	53	58	59	56	54	52	52	50	52	52	52	57	56	53	53				55.5
	MIN	41	39	41	41	42	41	41	40	52	51	49	46	46	47	48	44	41	44	49	43	44	45	43	43	44	38	42	45				43.9
SAN FRANCISCO WB AP	MAX	55	54	55	54	53	52	52	57	59	65	56	56	54	53	58	57	55	54	52	52	49	50	52	54	55	54	54	55				54.5
	MIN	45	41	38	41	43	41	42	38	52	51	48	45	38	48	46	42	40	45	47	43	42	41	40	44	43	38	43	46				43.3
S F FEDERAL BUILDING	MAX	52	55	56	55	52	52	53	55	57	64	57	54	56	52	56	58	53	53	53	51	48	50	50	52	54	53	53	53				53.8
	MIN	48	46	44	41	44	43	47	45	52	53	49	47	43	48	49	48	46	47	50	46	44	44	43	45	45	44	47	47				46.3
SAN GREGORIO 2 SE	MAX	55	56	63	58	52	51	56	56	58	66	56	54	56	55	59	61	55	54	52	50	50	53	51	52	56	57	53	55				55.4
	MIN	41	37	36	33	40	46	37	37	51	48	50	44	34	45	50	42	40	41	47	41	40	40	39	43	41	38	41	43				41.6
SAN JOSE	MAX	55	55	57	59	57	51	58	59	61	70	65	55	56	59	59	62	61	53	52	53	53	53	54	53	57	58	59	52				57.0
	MIN	41	41	32	34	41	43	41	39	51	49	52	40	34	46	48	41	39	46	47	42	41	40	40	44	42	37	43	45				42.1
SAN LUIS OBISPO POLY	MAX	50	58	57	70	58	54	53	58	60	63	65	57	58	60	58	58	62	61	55	54	54	55	55	54	55	58	58	60				57.8
	MIN	38	41	45	37	38	45	37	35	35	37	44	49	40	40	45	40	39	39	42	42	38	38	38	44	44	39	39	40				40.3
SAN MATEO	MAX	57	59	62	59	54	53	57	59	64	66	60	55	60	56	60	61	59	54	53	59	54	54	54	54	58	57	55	55				57.4
	MIN	43	39	34	41	41	43	40	35	51	49	50	44	39	48	50	40	43	44	49	41	41	43	38	42	42	38	41	44				42.6
SANTA CLARA UNIVERSITY	MAX	58	57	60	60	56	54	58	58	62	70	62	57	57	58	51	64	60	55	54	54	52	55	55	53	57	57	57	57				57.8
	MIN	42	42	34	37	41	45	43	41	52	50	52	40	36	47	49	43	41	41	48	43	43	41	42	45	44	38	44	45				43.2
SANTA CRUZ	MAX	55	59	65	60	52	53	55	56	59	65	56	58	58	55	60	60	58	58	51	55	51	58	52	53	56	57	53	56				56.6
	MIN	32	33	33	33	37	42	45	34	46	42	50	37	32	45	45	42	39	45	43	40	36	34	40	44	39	35	49	43				39.8
UPR SAN LEANDRO FILTER	MAX	53	60	58	58	52	54	55	58	55	62	68	57	54	58	50	56	66		51	52	51	50	50	59	53	53	54	53				55.6
	MIN	33	35	36	34	34	35	38	38	39	42	48	37	33	35	37	42	42	40	42	40	40	39	39	39	40	38	39	42				38.4
WALNUT CREEK 2 ESE	MAX	60	56	56	54	52	57	59	60	62	65	60	60	59	52	59	64	54	53	53	57	51	56	54	55	60	53	55	55				56.8
	MIN	41	31	29	36	37	39	34	32	50	48	50	34	29	43	46	38	32	44	43	36	31	36	36	42	40	34	34	44				38.2
WATSONVILLE WATERWORKS	MAX	52	52	59	66	57	55	53	57	57	59	65	55	59	57	56	59	60	58	57	52	56	54	53	55	51	54	57	57				56.5
	MIN	33	34	32	34	37	38	40	36	38	44	45	40	34	38	42	43	38	40	41	43	34	38	40	42	42	34	40	43				38.7
* * *																																	
SAN JOAQUIN DRAINAGE 05																																	
ANTIOCH FIBREBOARD ML	MAX	50	58	53	48	47	52	55	55	59	63	65	54	57	57	51	59	61	52	53	54	56	52	52	52	55	57	57	53				54.9
	MIN	40	38	33	37	38	40	37	33	44	45	49	43	43	44	44	41	37	42	46	42	35	43	39	41	39	35	40	43				40.4
ANTIOCH PUMPING PL 3	MAX	52	58	53	50	45	50	54	54	63	57	65	53	58	57	51	60	60	53	53	54	54	52	52	51	54	56	57	54				54.6
	MIN	33	37	31	33	38	40	35	32	40	47	46	43	40	45	45	39	35	39	45	39	34	40	40	41	38	36	39	41				39.0

See Reference Notes Following Station Index

DAILY TEMPERATURES

Station		Day of Month 1	2	3	4	5	6	7	8	9	10	11	12	13	14	15	16	17	18	19	20	21	22	23	24	25	26	27	28	29	30	31	Average
ASH MOUNTAIN	MAX	46	48	52	62	67	47	47	54	61	62	68	61	59	52	55	52	59	65	42	47	55	49	50	45	48	55	55	60				54.4
	MIN	31	34	33	34	40	35	33	35	38	39	40	45	37	34	41	32	37	41	34	37	28	29	33	35	34	34	35	42				35.7
AUBERRY 1 NNE	MAX	47	47	50	57	65	43	47	51	59	60	65	61	51	49	52	50	58	61	40	43	49	46	48	48	46	50		58				51.9
	MIN	30	29	30	35	34	35	30	30	34	37	40	43	27	33	40	32	34	37	35	35	30	33	35	34	35	31		34				33.8
BAKERSFIELD WB AIRPORT	MAX	53	58	56	62	58	52	57	63	65	69	59	55	56	64	63	63	67	53	52	57	56	56	55	67	58	59	66	59				59.2
	MIN	33	42	34	38	47	45	45	38	40	40	48	44	40	46	47	41	40	48	47	47	38	43	47	47	46	45	40	46				42.9
BALCH POWER HOUSE	MAX	46	48	53	60	52	46	47	53	57	59	60	56	51	53	52	55	58	54	45	51	48	48	49	51	51	51	54	53				52.2
	MIN	35	36	35	38	40	36	31	35	38	39	44	44	36	42	42	37	39	39	37	39	38	30	38	39	34	37	38	42				37.8
BEARDSLEES CORNER	MAX																																
	MIN																																
BUTTONWILLOW	MAX	47	55	58	52	61	55	56	56	61	65	67	57	54	57	61	69	65	68	51	55	59	55	56	61	64	57	59	65				58.8
	MIN	26	31	36	38	42	45	38	31	32	35	43	46	37	41	44	38	33	39	41	45	32	39	44	42	43	41	33	40				38.4
CALAVERAS BIG TREES	MAX	35	33	39	45	45	31	32	37	40	39	50	43	38	41	35	34	40	45	34	34	34	36	37	32	31	32	38	37				37.4
	MIN	9	12	18	23	25	27	15	17	21	28	29	31	18	19	31	28	25	26	29	30	17	22	22	25	21	25	19	21				22.6
CAMP PARDEE	MAX	46	47	53	52	49	47	50	52	57	61	67	54	52	53	51	50	60	62	46	45	51	50	48	47	48	51	55	56				52.1
	MIN	29	36	35	32	32	41	41	40	42	46	46	42	32	33	46	45	39	41	42	43	35	38	37	36	40	39	39	44				39.0
CATHEYS VY DOEL RUN RH	MAX	46	46	49	54	62	45	49	53	60	62	65	65	55	52	55	53	58	62	62	47	52	50	48	47	48	51	53	58				53.8
	MIN	30	29	29	33	42	41	31	31	39	36	44	41	28	42	45	33	33	40	39	38	30	37	36	34	37	33	39	45				36.3
CHERRY VALLEY DAM	MAX	41	40	50	56				43	48	49	56			48	39	36	45	48	37	36	37		42	32	33			44				43.0
	MIN	12	15	19	24			14		22	28	30		12		31	25	21	24	28	28	16		20	26	25			20				22.0
COALINGA	MAX	52	54	54	53	57	61	55	62	70	74	61	57	53	60	63	60	65	63	56	58	57	56	54	55	55	57	59	62				58.7
	MIN	26	31	30	41	39	42	37	44	41	35	50	47	42	37	43	35	35	42	43	44	43	38	41	44	36	33	32	37				38.9
CORCORAN IRRIG DIST	MAX	45	52	54	44	56	54	55	55	62	62	66	59	54	54	60	62	62	65	52	53	58	53	55	52	58	58	57	60				56.3
	MIN	32	33	34	36	38	46	38	34	36	40	43	48	34	36	45	37	37	41	45	46	34	40	45	47	45	38	40	42				39.6
DENAIR 3 NNE	MAX	53	52	45	53	51	56	57	59	62	66	54	57	57	54	62	62	63	57	50	58	53	52	53	51	54	59	58	56				55.9
	MIN	35	29	30	36	40	39	34	32	43	37	47	44	35	46	49	36	32	45	44	44	31	37	40	42	42	36	37	44				38.8
DUDLEYS	MAX	44	48	59	54	42	41	43	52	54	60	56	46	47	49	42	50	55	44	37	41	44	43	37	40	41	43	51	44				46.7
	MIN	26	21	22	23	30	32	24	23	30	28	30	32	21	34	32	26	25	31	31	26	27	30	31	31	31	27	26	32				27.9
ELECTRA POWER HOUSE	MAX	47	56	59	63	57	52	55	60	62	67	64	51	55	52	51	61	64	61	47	53	52	50	49	50	50	56	58	57				55.7
	MIN	36	30	30	32	41	42	38	32	43	39	43	43	29	41	44	39	34	42	42	43	33	39	33	37	37	36	38	43				37.8
FIVE POINTS 5 SSW	MAX			52	61		58	54	62		65	64	55	55	61		63	67	62	52	58	57	56	56	54	57	59	61	64				58.8
	MIN	28			35		45	35	35		36	43	48	37	44		35	37	46	44	43	34	34	42	45	43	36	37	39				39.2
FRESNO WB AIRPORT	MAX	50	52	52	56	51	54	56	60	63	67	58	56	51	59	59	60	64	49	49	57	52	54	49	52	57	57	59	57				55.7
	MIN	31	35	33	35	46	42	36	34	38	38	45	38	33	44	41	36	37	44	43	42	33	41	45	45	44	38	40	44				39.3
FRIANT GOVERNMENT CAMP	MAX	43	50	54	54	55	51	54	53	61	63	67	60	55	54	58	58	61	65	47	50	59	53	55	53	51	55	57	62				55.6
	MIN	29	30	27	27	31	44	33	33	39	41	42	48	30	29	43	38	38	41	42	41	32	33	42	43	41	37	36	36				36.6
GLENNVILLE	MAX	36	48	62	60	50	45	49	57	56	67	66	54	56	57	52	55	59	58	39	42	47	47	43	50	48	47	55	54				52.1
	MIN	23	32	23	32	29	30	28	24	24	26	34	48	28	31	42	32	30	34	29	25	27	28	30	32	32	32	27	33				30.2
GRANT GROVE	MAX	36	33	45	51	41	28	26	34	43	47	50	42	37	40	41	31	44	45	29	30	31	35	31	30	32	34	32	36				36.9
	MIN	11	19	20	26	24	21	14	15	20	25	30	29	16	18	27	18	19	27	22	16	11	14	19	19	20	15	17	23				19.8
HANFORD	MAX	52	54	50	57	55	55	57	63	63	67	65	58	53	61	62	62	65	61	51	60	55	56	52	55	58	58	61	58				58.0
	MIN	30	37	33	36	44	45	35	35	38	38	46	48	32	41	48	36	37	45	43	44	34	38	44	44	41	35	38	47				39.7
HETCH HETCHY	MAX	39	39	43	45	50	36	35	40	41	47	48		49	46	38	40	44	50	34	36	38		42				44	48				42.3
	MIN	16	21	22	27	29	31	20	21	24	29	30		24	27	32	29	25	32	32	32	23		23				26	32				26.4
HUNTINGTON LAKE	MAX	31	43	47	44	35	25	34	40	44	49	47	34	41	36	32	41	41	39	31	30	33	32	26	30	30	32	36	32				36.3
	MIN	18	11	16	16	20	20	6	15	18	21	24	27	8	22	26	11	12	25	21	10	6	18	20	20	19	11	15	24				17.1
IDRIA	MAX			47	60	54	44	41	46	55	58	62	52	49	48	52	50	53	54	42	45	48	45	45	46	45	47	48	52				49.5
	MIN			28	40	36	36	32	33	38	43	45	40	32	33	41	35	37	37	37	35	29	32	29	37	32	31	32	40				35.4
KERN RIVER PH NO 1	MAX	46	56	56	62	56	56	57	64	62	68	65	55	54	63	57	61	63	66	46	50	54	51	49	61	56	56	70	63				58.0
	MIN	36	42	33	38	45	44	41	43	46	47	52	48	39	44	50	43	46	44	42	43	39	40	41	42	43	43	44	49				43.1
KERN RIVER PH NO 3	MAX	54	55	63	60	54	55	48	57	60	65	57	57	54	64	58	60	61	57	45	49	51	48	44	41	51	52	56	52				54.6
	MIN	25	27	27	40	36	32	30	31	30	29	40	40	29	37	39	32	37	38	34	34	32	33	32	32	32	34	36	37				33.4
KETTLEMAN CITY	MAX	47	52	54	45	60	55	56	55	63	64	65	65	56	56	62	64	60	67	55	57	60	63	62	54	57	58	56	63				58.3
	MIN	28	32	33	33	34	43	36	35	36	38	46	49	34	34	33	31	33	44	43	44	32	35	42	43	44	39	39	42				37.7
KETTLEMAN STATION	MAX	52	54	48	62	54	54	55	61	64	64	63	56	52	62	63	59	58	58	55	57	53	53	53	57	59	56	62	60				57.3
	MIN	30	42	34	32	45	46	39	38	41	46	51	48	40	40	48	43	42	44	45	45	35	36	44	45	43	40	42	46				41.8
KNIGHTS FERRY 2 SE	MAX	50	50	50	54	50	55	56	60	65	66	56	56	56	56	58	62	63	49	49	56	53	53	49	49	53	56	61	55				55.2
	MIN	35	34	31	33	38	44	39	34	44	39	48	45	31	32	49	37	34	38	44	45	35	41	41	42	43	40	41	47				39.4
LE GRAND	MAX	49	51	49	54	54	51	55	61	64	66	61	57	54	54	58	61	65	62	49	58	55	53	50	51	55	57	58	56				56.0
	MIN	35	39	33	37	46	46	38	33	44	39	45	42	42	42	47	38	39	44	43	45	32	41	44	44	40	35	39	48				40.7
LEMON COVE	MAX	45	56	54	56	53	49	56	61	63	68	62	53	52	58	59	61	64	46	50	52	54	53	56	53	58	58	62	55				56.0
	MIN	34	35	30	33	35	44	40	36	37	42	44	41	33	42	48	39	40	45	42	42	38	40	44	45	41	41	40	47				39.9
LINDSAY	MAX	49	56	52	56	54	53	58	61	65	68	62	55	56	63	64	61	65	57	51	59	54	56	50	53	60	58	62	57				57.7
	MIN	32	34	34	30	41	44	39	33	35	38	42	48	32	41	48	38	37	45	42	45	39	42	42	43	42	40	38	46				39.6
LITTLE PANOCHE DET DAM	MAX	46	53	50	44	60	52	50	51	56	60	63	59	58	53	56	60	59	61	50	53	57	51	50	52	51	53	56	56				54.3
	MIN	34	34	31	35	38	42	36	37	39	41	48	45	34	43	45	36	36	44	44	46	33	35	41	42	35	35	38	43				38.9
LODGEPOLE	MAX	27	35	36	38	39	28	27	34	32	35	38	32	34	33	36	30	37	38	31	31	31	31	29	30	35	30	29	34				32.9
	MIN	3	8	10	12	13	23	2	2	9	11	14	24	5	6	20	7	2	13	23	2	2	4	21	21	22	16	14	24				11.9
LODI	MAX	51	52	53	50	49	57	55	58	60	64	60	57	55	52	55	62	62	52	49	54	52	51	51	52	54	57	56	56				54.9
	MIN	39	31	31	36	38	41	36	35	46	43	40	42	32	44	48	40	38	45	45	45	31	40	40	41	41	37	39	45				39.6
LOS BANOS	MAX	53	53	47	58	54	54	57	59	64	66	64	64	56	56	61	63	64	59	52	59	54	52	52	51	52	58	56	57				57.0
	MIN	35	33	30	37	41	44	36	31	42	40	47	45	38	44	48	36	33	41	46	43	34	38	43	42	40	35	39	45				39.5
LOS BANOS DET RESV	MAX	47	53	50	44	52	52	51	51	57	57	62	55	56	54	56	59	58	61	50	51	57	51	51	50	50	52	55	53				53.5
	MIN	36	37	36	34	32	41	40	42	39	40	46	45	41	45	47	41	41	45	42	44	37	38	41	42	39	39	42	42				40.5
MADERA	MAX	49	53	52	46	55	52	54	56	62	62	66	57	57	55	61	62	62	65	48	50	60	52	52	52	52	55	59	59				55.9
	MIN	32	40	39	39	44	47	39	38	39	39	43	49	36	37	47	38	38	41	42	43	34	35	36	42	41	37	39	43				39.9
MANTECA	MAX	51	54	48	45	48	50	56	56	57	62	66	52	58	56	54	60	62	59	51	51	54	53	50	51	52	54	59	55				54.4
	MIN	34	36	30	30	38	43	40	38	38	44	46	44	37	40	47	40	40	43	46	44	34	40	42	43	42	37	41	44				40.0

See Reference Notes Following Station Index

DAILY TEMPERATURES

Station		Day of Month 1	2	3	4	5	6	7	8	9	10	11	12	13	14	15	16	17	18	19	20	21	22	23	24	25	26	27	28	29	30	31	Average
MARICOPA	MAX	43	54	55	55	46	47	54	56	60	63	68	59	53	55	60	68	62	68	50	53	55	53	55	59	65	55	57	63				56.8
	MIN	29	34	35	37	37	37	37	39	40	43	46	48	42	42	41	42	40	45	42	42	41	40	39	38	41	40	39	46				40.1
MERCED FIRE STATION 2	MAX	53	53	53	55	53	65	58	63	65	66	58	58	57	59	61	67	67	62	51	58	56	52	51	52	52	58	59	57				57.8
	MIN	35	33	32	35	38		35	35	43	37	42	41	35	39	32		31	45	40	45	34	40	44	30	33	32	29	32				36.4
MODESTO	MAX	54	48	46	49	51	55	55	59	64	66	54	58	56	56	61	63	63	51	52	58	54	51	52	52	55	58	56	56				55.5
	MIN	39	34	31	37	43	44	39	37	47	44	49	42	38	45	49	40	37	46	45	42	36	42	42	45	43	37	42	45				41.4
NEWMAN 2 NW	MAX	51	50	45	45	52	57	55	57	60	65	61	58	55	56	63	60	60	55	50	59	52	50	51	51	54	55	55	55				54.9
	MIN	36	32	28	37	38	44	39	34	43	40	47	42	35	43	48	36	34	45	44	42	33	40	42	41	41	35	40	42				39.3
NORTH FORK RANGER STA	MAX			48	58	60	39	41			59	63	56	47	50			54	57	38	39				45	45	46	49	55				49.9
	MIN		16		29	32	32	25			27	34	39	27	30			28	33	31	31				25	25	29	29	29				29.0
ORANGE COVE	MAX	43	50	53	55	56	52	51	56	61	63	68	60	54	55	59	56	60	65	47	52	59	52	54	55	53	56	57	61				55.8
	MIN	30	39	28	34	38	45	35	35	37	39	44	48	32	42	39	36	49	43	43	43	33	32	44	44	42	41	39	47				39.3
PORTERVILLE	MAX	48	52	57	50	58	55	50	60	63	65	70	60	51	53	65	63	64	66	50	54	59	57	56	56	56	60	59	65				57.9
	MIN	32	33	30	32	36	44	40	33	37	40	44	48	32	38	45	37	34	42	42	43	40	40	41	44	41	42	38	43				39.0
POSEY 3 E	MAX	42	48	53	49	37	34	44	39							39	49	49	43	32	36	43											
	MIN	21	24	23	26	28	22	15	27							27		30	29	28	28	20											
SALT SPRINGS PWR HOUSE	MAX	40	49	54	53	47	38	44	49	45	57	48	43	50	45	36	45	52	52	38	41	42	40	37	35	36	43	46	43				44.6
	MIN	30	24	34	34	31	30	25	27	34	32	34	34	27	33	33	32	32	32	32	32	26	30	28	29	29	30	30	32				30.6
SAN LUIS DAM	MAX	48	57	50	45	53	52	52	53	58	62	63	55	57	54	55	59	60	61	60	50	62	50	51	52	51	52	56	55				54.8
	MIN	34	38	33	33	33	47	41	35	44	46	48	46	42	44	36	41	40	42	40	44	42	35	39	35	41	37	34	35				39.5
SONORA RS	MAX	44	43	51	61	61	45	47	51	57	58	61	57	46	54	52	48	56	59	42	45	48	49	47	44	46	43	50	55				50.7
	MIN	21	22	27	30	30	37	30	28	30	35	34	42	25	27	41	33	29	30	37	37	30	30	36	34	36	32	31	38				31.9
SO ENTRANCE YOSEMITE	MAX	36	38	46	55	47	31	33	37	44	49	53	45	38	43	40	34	42	47	34	29	35	34	34	34	34	34	38	38				39.4
	MIN	9	19	18	22	24	27	14	19	20	24	21	29	21	21	30	24	22	23	28	29	14	14	23	28	27	25	21	25				22.3
STOCKTON WBAP	MAX	51	47	43	45	48	54	53	56	61	63	51	55	53	51	58	59	58	50	49	52	51	48	50	50	54	55	52	53				52.5
	MIN	37	34	29	37	41	42	38	35	47	42	49	40	35	45	48	39	36	46	46	41	32	42	41	42	42	36	39	44				40.2
STOCKTON FIRE STA NO 4	MAX	50	54	50	41	47	50	56	55	58	64	65	53	58	55	54	59	62	60	60	51	53	53	53	52	53	55	58	54				54.8
	MIN	30	35	32	36	39	37	39	38	41	39	50	38	34	36	34	41	40	38	36	44	35	29	38	36	38	34	46	39				37.6
TEHACHAPI	MAX	36	48	50	51	44	43	45	48	52	57	53	45	48	54	50	55	57	44	35	38	45	38	42	48	41	44	49	46				46.6
	MIN	23	29	36	31	30	31	27	27	23	28	33	33	28	31	35	33	36	29	30	31	28	27	28	32	30	29	29	28				29.8
TEJON RANCHO	MAX	48	54	55	55	53	54	58	63	63	65	63	59	53	62	62	60	66	62	50	55	52	51	50	61	58	55	64	58				57.5
	MIN	28	37	27	33	32	35	33	34	42		40	45	35	38	46	39	49	40	38	39	39	33	39	41	39	40	42	38				37.8
THREE RVRS EDISON PH 2	MAX	48	53	61	65	65	50	55	58	62	66	71	63	52	56	55	60	63	63	47	55	50	51	52	47	56	57	60	48				56.8
	MIN	36	38	30	33	40	40	34	31	37	38	39	47	41	40	45	36	34	42	38	42	40	37	40	40	39	37	36	43				38.3
TIGER CREEK PH	MAX	41	48	50	55	48	46	48	52	49	60	52	45	49	48	44	56	58	55	41	46	45	45	41	41	40	48	50	46				48.1
	MIN	31	29	30	30	34	33	31	31	37	34	36	40	28	37	37	35	32	37	34	38	32	33	36	33	33	33	32	33				33.5
TRACY CARBONA	MAX	52	53	49	44	48	51	55	57	56	62	64	57	60	54	52	60	62	59	52	51	55	53	50	52	54	57	57	56				54.7
	MIN	34	35	29	29	36	42	41	33	35	40	42	43	40	41	48	39	36	39	45	39	37	41	45	41	41	35	39	42				38.8
TRACY PUMPING PLANT	MAX	58	52	46	45	52	54	54	59	65	65	59	56	56	52	60	60	57	53	53	54	57	52	52	54	58	57	57	54				55.4
	MIN	41	39	30	37	42	41	42	32	46	41	50	44	38	45	48	36	36	46	47	39	36	41	41	41	38	35	40	43				40.5
VISALIA	MAX	46	50	50	48	56	54	53	56	59	62	66	59	52	54	60	58	60	64	48	51	58	53	55	55	55	56	57	61				55.6
	MIN	29	34	30	30	36	46	41	37	40	42	46	49	34	37	48	39	41	45	43	44	36	41	42	45	43	41	41	44				40.1
WASCO	MAX	47	52	56	45	58	56	55	57	61	66	67	57	53	58	65	68	63	65	52	53	60	55	58	52	64	59	60	65				58.1
	MIN	29	35	39	37	37	45	42	38	37	38	42	47	31	42	45	38	38	46	44	45	36	42	45	42	44	41	38	47				40.4
YOSEMITE NATIONAL PARK	MAX	43	44	47	52	55	35	35	41	45	50	53	45	42	50	40	34	40	54	36	40	42	46	46	35	33	42	47	44				43.4
	MIN	11	21	20	23	23	31	16	16	20	27	27	30	23	23	32	27	28	23	31	30	23	22	30	28	30	25	24	25				24.6
* * *																																	
SOUTH COAST DRAINAGE 06																																	
ALPINE	MAX	59	65	72	69	59	52	58	63	64	68	67	57	58	57	54	62	67	60	50	55	50	49	53	54	55	57	65	62				59.3
	MIN	35	37	40	44	44	45	37	38	39	39	41	45	45	43	44	42	45	42	39	40	40	33	40	46	50	43	37	41				41.2
AVALON PLEASURE PIER	MAX	57	55	55	58	58	58	54	50	52	53	55	57	56	60	60	56	59	60	59	52	54	55	57	60	61	58	46	50				55.9
	MIN	42	46	46	47	35	54	45	45	45	46	48	52	48	50	55	48	49	59	52	44	50	42	52	57	58	45	43	45				48.1
BARRETT DAM	MAX	57	58	66	66	65	55	49	58	64	64	71	70	56	58	58	56	63	67	48	50	55	51	46	50	55	53	57	63				58.2
	MIN	28	29	31	34	35	44	37	32	32	31	32	35	46	44	45	44	43	39	36	38	37	32	32	41	48	45	31	32				36.9
BEAUMONT PUMPING PLANT	MAX	51	51	57	60	61	51	47	53	57	54	59	67	53	56	51	46	59	62	42	39	48	47	39	49								52.5
	MIN	26	31	33	34	34	34	35	34	31	32	36	35	35	35	38	36	36	36	34	30	30	30	31	36								33.4
BIG BEAR LAKE	MAX	41	41	49	46	39	34	38	48	50	55	54	43	47	46	39	48	52	43	33	39	35	30	33	36	40	42	42					42.3
	MIN		14	11	21	25	23	7	6	9	10	13	28	15	17	28	15	12	22	22	- 2	24	19	22	28	19	19	16					17.0
BONITA	MAX	63	69	77	66	65	59	63	67	65	66	65	62	65	66	63	67	65	58	60	61	59	60	60	62	60	63	62	65				63.7
	MIN	33	35	34	38	39	50	42	38	38	38	45	48	40	38	48	44	43	43	48	44	43	42	45	52	54	48	37	37				42.3
BURBANK VALLEY PMP PLT	MAX	64	69	72	73	70	56	60	68	67	70	65	59	65	62	56	64	69	60	61	57	58	54	52	58	57	62	65	60				62.6
	MIN	32	35	37	41	45	42	37	37	37	40	47	50	39	43	49	40	41	46	38	37	45	40	42	46	48	40	38	40				41.1
CACHUMA DAM	MAX	57	61	67	71	57	54	50	58	64	64	70	50	58	61	60	58	63	64	55	50	58	54	55	54	56	56	59	59				58.7
	MIN	30	35	40	42	44	45	36	34	35	41	44	47	35	40	45	37	36	39	42	35	38	36	40	43	44	40	37	45				39.5
CAMPO	MAX	55	57	59	64	52	48	56	59	65	69	69	53	54	55	54	64	62	55	46	53	48	42	46	50	50	55	61	57				55.6
	MIN	22	25	44	32	43	44	32	34	27	29	29	41	43	40	41	37	41	31	32	36	34	32	34	43	47	41	29	33				35.6
CANOGA PARK PIERCE COL	MAX	64	66	70	67	59	56	61	69	70	72	68	57	66	62	56	68	69	65	55	58	56	56	53	56	56	62	64	60				62.2
	MIN	30	35	48	37	45	47	35	33	33	36	43	49	36	42	48	41	39	45	35	34	38	36	40	45	47	40	36	36				39.6
CHULA VISTA	MAX	58	58	62	75	61	62	59	59	61	60	60	60	61	60	61	60	61	60	57	58	58	57	54	59	63	61	60	59				60.1
	MIN	40	40	40	44	47	51	45	40	41	42	45	51	51	47	53	47	47	48	45	46	46	41	42	50	56	51	40	44				45.7
CLAREMONT POMONA COL	MAX	57	57	71	64	54	52	58	64	68	68	57	59	62	61	53	62	71	55	49	55	53	50	51	55	54	60	65	58				58.7
	MIN	35	35	35	40	40	42	38	38	38	38	44	47	40	42	43	39	44	41	39	37	43	35	41	45	48	39	38	38				40.1
CORONA	MAX	60	69	71	67	61	59	60	67	66	69	66	61	65	62	59	64	71	60	54	59	56	55	49	62	58	60	61	60				61.8
	MIN	30	35	43	37	45	46	38	38	36	38	44	47	40	42	46	46	41	47	44	34	39	38	36	46	49	40	39	38				40.8
CULVER CITY	MAX																																
	MIN																																

See Reference Notes Following Station Index

Station		1	2	3	4	5	6	7	8	9	10	11	12	13	14	15	16	17	18	19	20	21	22	23	24	25	26	27	28	29	30	31	Average
CUYAMA	MAX	37	49	48	64	63	53	44	48	57	59	64	50	48	50	55	55	58								55	60	55	52				53.5
	MIN	22	35	27	35	36	39	35	30	30	32	40	42	37	36	41	30	31								39	36	33	30				34.1
CUYAMACA	MAX	41	45	44	47	54	39	35	44	41	46	56	59	48	48	49	44	51	49	40	34	43	34	41	55	56	44	42	53				45.8
	MIN	26	32	35	31	33	33	27	28	26	28	29	35	35	32	30	32	35	33	29	29	31	22	28	33	33	32	29	30				30.6
DRY CANYON RESERVOIR	MAX	53	59	65	62	63	57	56	58	61	65	72	60	55	64	57	48	63	67	50	47	54	52	51	48	54	51	59	61				57.6
	MIN	26	27	38	32	31	42	32	31	30	29	34	38	31	31	42	35	35	37	33	33	35	33	36	41	44	36	30	31				34.0
EL CAPITAN DAM	MAX	62	63	70	77	67	62	56	62	68	68	70	66	60	63	62	57	66	69	53	55	60	56	54	57	58	58	62	64				62.3
	MIN	38	38	37	41	45	49	42	41	41	42	43	46	48	44	46	44	44	46	43	43	41	33	36	45	52	45	40	41				42.6
ELSINORE	MAX																																
	MIN																																
ESCONDIDO	MAX	62	66	75	67	61	55	60	67	66	66	62	62	64	62	57	63	66	59	55	58	55	55	54	57	57	60	66	63				61.4
	MIN	32	33	34	38	48	48	38	35	35	38	47	47	45	41	47	45	42	45	43	40	42	38	43	49	52	44	35	40				41.6
FONTANA KAISER	MAX	71	77	73	60	55	57	63	69	66	72	68	62	66	67	56	63	76	65	53	57	54	50	50	57	54	68	66	61				62.7
	MIN	39	52	40	47	46	42	44	40	41	43	44	49	50	43	48	44	44	43	44	43	46	37	43	48	48	43	39	42				44.0
GILLESPIE FIELD	MAX	64	69	77	68	62	57	63	69	68	69	67	63	64	63	58	66	67	59	59	62	58	58	58	60	59	63	64	67				63.6
	MIN	33	33	33	38	48	50	40	37	37	37	50	49	50	42	50	47	45	45	44	44	43	46	45	52	55	48	36	42				43.5
HENSHAW DAM	MAX	54	53	55	58	66	49	45	55	59	62	67	67	56	55	54	50	59	58	44	42	50	44	42	48	50	51	54	59				53.8
	MIN	24	28	28	29	30	41	30	30	28	29	31	31	39	38	36	34	39	34	33	33	34	30	32	36	46	38	30	31				32.9
IDYLLWILD RANGER STA	MAX	46	55	59	53	44	36	47	53	66		58	50	46		48	52		35	32	43	35			40	40	44	49	50				47.0
	MIN	14	22	28	26	26	26	20	15	23		26	29	25		23	23		25	24	14	27			16	35	26	19	28				23.5
JULIAN WYNOLA	MAX	50	50	54	58	46	43	51	54	60	64	64	52	53	52	45	58	54	46	37	47	40	38	39	45	46	49	55	52				50.1
	MIN	23	29	30	32	38	35	33	31	30	35	33	38	36	39	35	33	40	35	32	32	35	32	31	35	42	37	28	30				33.5
LAGUNA BEACH	MAX	60	62	71	69	62	60	59	63	63	64	62	60	63	62	59	62	68	61	57	59	59	58	55	58	58	60	61	62				61.3
	MIN	34	40	40	41	49	48	41	39	41	40	48	50	44	43	48	44	45	48	46	41	40	44	43	50	50	42	40	41				43.6
LA MESA	MAX	64	68	77	67	62	59	64	67	67	67	66	62	64	62	59	66	65	59	59	60	57	56	57	60	57	64		66				63.0
	MIN	37	38	40	42	52	40	44	40	41	41	50	50	49	45	50	46	45	48	42			40	45	52		48	39	38				44.1
LOMPOC	MAX	58	64	70	65	58	55	59	59	64	65	62	60	62	60	65	64	65	57	57	60	60	57	55	57	61	59	59	61				60.6
	MIN	38	41	31	39	46	50	37	36	37	48	46	56	41	44	50	42	39	46	44	39	42	42	47	49	47	42	38	48				43.0
LONG BEACH	MAX	62	67	77	67	67	65	62	69	69	67	67	61	67	67	57	64	70	64	60	61	60	60	58	60	61	66	67	54				64.1
	MIN	42	45	47	48	50	48	44	45	45	45	51	53	48	54	54	47	49	49	49	45	49	43	46	50	50	47	45	53				47.9
LONG BEACH WB AP	MAX	61	66	74	65	62	60	60	65	65	66	61	62	67	66	62	63	70	57	57	58	58	56	55	60	58	60	64	61				62.1
	MIN	37	42	42	44	52	47	42	42	42	43	48	49	45	50	53	47	47	50	47	40	43	40	47	50	51	44	42	41				45.3
LOS ANGELES WB AIRPORT	MAX	57	68	73	60	59	57	60	62	60	59	60	58	60	62	57	60	68	56	55	58	56	54	54	61	59	57	58	60				59.6
	MIN	42	47	48	52	51	48	45	46	45	47	51	54	50	50	52	46	50	51	47	46	46	45	48	51	53	47	46	45				48.2
LOS ANGELES CIVIC CTR	MAX	63	70	74	64	59	59	62	68	66	68	61	59	67	62	56	65	72	56	56	58	57	55	54	60	59	62	66	61				62.1
	MIN	42	44	46	49	52	49	45	46	45	47	53	53	48	50	52	46	50	50	44	46	44	43	46	51	52	47	47	46				47.6
MT BALDY NOTCH	MAX	36	34	45	42	40	30	35	34	42	38	38	34	38	38	30	35	38	36	26	29	24	26	24	30	30	32	34	32				33.9
	MIN	14	12	25	26	25	20	20	20	18	22	24	27	24	24	22	15	20	18	18	15	8	12	10	8	27	16	20	18				18.9
MOUNT WILSON FC 338 B	MAX	45	49	54	50	41	35	38	48	48	57	54	46	45	42	37	47	49	48	31	35	32	33	32		39	34	42					42.7
	MIN	29	31	37	38	29	29	24	31	36	41	41	32	27	31	30	28	37	29	25	22	24	21	25		33	26	29					30.2
NEWPORT BEACH HARBOR	MAX	59	60	67	63	63	59	59	61	69	60	60	61	61	62	59	60	66	59	57	59	57	55	56	58	59	59	60	61				60.3
	MIN	40	43	44	47	52	43	42	42	44	44	49	51	46	47	53	46	48	48	47	45	51	42	46	50	50	45	41	45				46.1
OCEANSIDE	MAX	64	64	75	66	64	61	63	64	64	65	62	62	64	66	68	65	68	62	61	61	59	57	56	58	58	63	63	64				63.1
	MIN	36	38	42	42	52	41	41	39	39	40	48	49	48	45	50	47	46	48	48	43	42	42	42	53	53	46	41	45				44.5
OJAI	MAX	62	66	70	68	55	51	57	62	63	67	59	57	62	60	54	62	67	56	56	56	56	50	51	55	54	58	61	54				58.9
	MIN	31	34	34	33	43	45	35	35	35	38	37	47	35	42	42	36	38	42	36	37	37	37	43	46	42	38	36	38				38.3
OXNARD	MAX	62	64	69	72	65	61	59	60	63	64	63	59	61	66	62	57	64	67	58	69	61	58	59	55	61	59	61	62				62.2
	MIN	37	38	43	42	47	50	41	40	40	42	43	48	40	45	48	43	42	46	40	41	40	41	42	48	49	42	41	41				42.9
PALOMAR MT OBSERVATORY	MAX	44	47	50	55	54	35	44	51	56	60	59	57	50	48	43	49	53	48	35	41	42	32	33	38	39	39	50	50				46.5
	MIN	21	30	31	33	30	29	23	27	32	35	34	33	30	30	30	28	34	31	26	23	26	24	24	32	36	22	28	30				29.0
PASADENA	MAX	62	69	73	69	60	55	61	67	65	68	66	58	65	62	56	66	71	62	50	54	56	52	50	57	55	62	66	59				61.3
	MIN	36	36	40	43	44	47	38	40	39	41	47	50	40	44	49	40	43	46	38	39	45	39	42	47	50	40	40	40				42.3
PERRIS	MAX	58	65	68	64	57	54	55	67	66	69	62	58	59	57	52	59	69	65	47	54	54	51	46	54	54	56	64	59				58.6
	MIN	36	30	37	35	44	44	33	33	33	33	40	46	41	41	42	41	36	44	39	34	39	34	34	43	50	39	34	40				38.4
POMONA	MAX	59	66	72	68	59	54	59	67	67	69	65	61	65	64	57	63	73	65	50	60	57	55	50	56	55	60	67	60				61.5
	MIN	32	33	34	36	47	47	37	35	35	37	47	48	41	42	48	43	41	46	38	46	43	37	41	47	49	37	36	38				40.8
RAMONA SPAULDING	MAX	59	63	68	65	57	52	58	65	65	69	69	58	60	58	54	62	66	62	55	57	53	49	51	54	54	59	62	61				59.5
	MIN	28	29	32	33	43	42	35	33	32	33	39	45	44	43	44	39	42	40	40	38	35	32	39	46	51	43	31	36				38.1
REDLANDS	MAX	57	68	70	65	57	52	60	67	65	71	61	59	61	61	55	63	72	60	48	57	55	47	53	58	53	59	66	60				60.0
	MIN	32	34	35	39	45	45	37	36	37	38	40	45	43	43	45	40	41	44	40	34	44	33	41	45	52	40	35	37				40.0
RIVERSIDE FIRE STA # 3	MAX	60	68	70	66	58	58	60	68	67	69	64	62	63	63	58	64	73	67	50	55	56	55	53	62	56	61	66	62				61.9
	MIN	31	36	38	37	45	47	39	36	36	38	45	48	42	44	43	41	40	48	42	35	45	38	42	47	50	40	36	39				41.0
RIVERSIDE EXP STA	MAX	56	56	67	68	64	58	55	59	66	65	69	54	58	60	59	53	61	71	48	45	55	52	50	50	58	54	57	64				58.3
	MIN	30	31	35	36	44	44	37	34	36	36	43	40	42	42	45	40	38	44	40	33	38	34	38	46	50	39	33	37				38.8
SAN BERNARDINO CO HOSP	MAX	59	69	72	75	57	55	60	67	67	73	65	59	61	62	55	64	73	60	48	57	55	48	58	56	57	60	68	60				61.4
	MIN	30	34	32	36	45	45	37	35	38	37	43	48	42	45	32	41	39	44	42	35	45	34	42	47	48	42	35	38				39.7
SANDBERG WB	MAX	34	42	44	49	35	38	44	45	52	53	53	41	50	44	39	50	53	37	35	43	38	34	34	42	43	44	48	38				42.9
	MIN	23	26	33	32	28	32	28	33	40	39	38	32	28	35	34	33	37	30	28	30	28	25	30	32	32	28	35	31				31.4
SAN DIEGO WB AIRPORT	MAX	61	64	70	63	61	59	61	62	62	63	61	62	62	62	59	62	64	58	59	59	59	55	58	61	59	61	61	64				61.1
	MIN	41	43	45	48	56	52	48	45	46	46	54	53	52	49	54	50	51	50	46	46	50	43	48	55	51	48	45	48				48.7
SAN FERNANDO	MAX	60	62	65	66	59	57	60	62	70	73	66	58	65	60	55	64	70	63	54	58	55	54	50	56	55	61	64	60				60.8
	MIN	42	43	44	47	44	44	37	40	41	41	44	49	44	41	49	45	44	43	36	36	43	39	43	45	47	39	40	38				42.4
SAN GABRIEL FIRE DEPT	MAX	63	69	73	72	61	57	62	69	68	70	67	59	67	64	59	65	73	64	53	57	59	55	52	55	55	64	67	60				62.8
	MIN	34	36	38	40	47	47	37	38	37	39	47	50	47	43	50	39	42	47	38	38	35	40	43	47	50	39	38	39				41.6
SAN JACINTO	MAX	60	69	72	65	57	56	58	67	66	72	68	60	63	61	59	65	72	57	46	56	54	52	51	55	56	58	65	61				60.8
	MIN	27	30	30	36	45	45	37	34	32	32	33	47	47	44	43	42	39	42	37	32	43	34	38	43	48	42	32	34				38.1
SAN NICOLAS ISLAND	MAX																																
	MIN																																

See Reference Notes Following Station Index

Station		Day of Month 1	2	3	4	5	6	7	8	9	10	11	12	13	14	15	16	17	18	19	20	21	22	23	24	25	26	27	28	29	30	31	Average
SANTA ANA FIRE STATION	MAX	63	68	77	71	62	61	63	67	65	68	66	63	65	64	60	66	73	61	66	61	59	58	57	59	58	63	65	64				64.0
	MIN	38	42	43	46	50	49	43	41	43	43	50	52	47	42	51	45	47	49	46	42	45	42	45	50	50	45	41	43				45.4
SANTA BARBARA	MAX	59	65	65	72	60	58	58	58	64	60	60	58	63	62	61	54	63	63	60	58	59	58	57	55	57	60	59	59				60.2
	MIN	37	40	39	39	44	47	40	39	39	42	42	47	43	49	50	41	42	42	45	39	39	39	42	45	48	41	41	45				42.4
SANTA BARBARA FAA AP	MAX	66	64	73	61	58	58	57	60	61	61	58	64	61	61	59	61	62	60	60	58	57	56	55	59	58	59	58	57				60.1
	MIN	38	42	39	42	49	47	40	39	40	43	49	50	40	50	48	42	44	47	43	40	38	43	48	50	48	43	43	46				44.0
SANTA MARIA WB AIRPORT	MAX	60	62	68	59	57	56	58	60	63	64	59	60	62	60	62	62	64	57	55	60	55	57	56	58	59	58	60	58				59.6
	MIN	33	39	34	39	48	44	37	37	38	43	48	44	40	44	46	39	39	46	46	41	43	41	50	49	47	42	41	45				42.3
SANTA MONICA PIER	MAX	59	64	78	67	60	57	62	59	60	59	62	61	61	61	58	60	64	62	56	59	56	55	55	59	59	56	60	57				60.2
	MIN	43	49	48	51	51	49	44	46	44	44	51	54	49	50	53	47	49	50	45	46	48	45	45	50	49	49	46	45				47.9
SANTA PAULA	MAX	62	68	70	67	67	57	61	66	65	66	59	62	67	65		64	67	61	58	61	59	58	53		60		62	58				62.5
	MIN	30	32	49	45	42	44	35	37	39	41	44	44	35	38		39	39	44	45	35	37	37	43		45		39	39				39.9
TORRANCE	MAX	60	67	75	71	61	61	65	64	63	63	60	60	64	61	60	61	68	65	56	59	57	55	55	61	60	58	67	58				62.0
	MIN	37	40	39	44	51	50	46	42	40	44	47	52	44	45	52	45	47	49	50	49	47	42	44	49	49	44	41	42				45.4
TUJUNGA	MAX	62	65	59	62	53	50	56	63	69	68	57	55	62	58	50	60	67	56	46	51	53	50	47	53	52	58	62	55				57.1
	MIN	34	36	45	42	42	43	35	38	39	42	40	42	36	41	45	36	41	41	37	35	41	35	39	44	44	41	38	38				39.6
TUSTIN IRVINE RANCH	MAX	60	64	75	68	61	59	59	64	64	66	65	60	64	62	57	62	71	62	56	59	57	54	52	56	55	59	61	60				61.1
	MIN	32	35	41	39	49	49	38	36	38	38	47	49	43	42	48	42	42	48	42	37	40	38	43	47	50	42	37	38				41.8
TWITCHELL DAM	MAX	59	58	69	62	54	53	58	60	62	64	58	57	60	60	60	61	63	54	52	57		56	53	55	58	57	59	58				58.4
	MIN	38	42	41	37	45	44	38	38	38	39	44	48	38	41	49	40	38	44	43	40		35	44	44	44	40	38	41				41.1
U C L A	MAX	60	66	74	67	58	58	67	67	64	67	62	59	62	61	56	64	70	61	57	60	58	54	53	59	57	61	64	61				61.7
	MIN	44	49	55	51	49	48	47	47	48	52	47	49	47	47	51	46	49	47	43	43	46	41	41	47	49	45	46	44				47.1
UPLAND 3 N	MAX	56	63	68	66	54	51	56	62	63	68	63	57	60	59	53	62	68	60	46	52	53	50	47	54	55	57	65	57				58.0
	MIN	34	33	38	40	44	43	35	34	36	38	37	46	37	40	45	38	40	43	38	36	41	35	40	45	48	36	35	36				39.0
VISTA 2 NNE	MAX	59	64	74	68	60	59	59	63	62	64	59	60	62	60	59	62	68	63	56	58	56	54	54	57	56	59	60	63				60.6
	MIN	33	38	43	40	49	47	41	39	39	39	44	47	44	43	48	46	44	46	41	40	42	40	45	50	52	42	39	42				43.0
WARNER SPRINGS	MAX	63	57	60	59	55	52	58	59	63	70	65	55	54	51	51	59	57	50	42	51	46	40	43	48	51	51	58	55				54.4
	MIN	20	24	30	29	29							40	39	36	33	40	34	34	32	34	33	30	32	31	41	38	28	29				32.5
YORBA LINDA	MAX	60	70	73	69	61	61	62	66	70	67	64	59	65	63	62	65	71	59	56	60	55	57	55	58	57	61	65	62				62.6
	MIN	30	31	31	31	32	33	32	33	39	33	33	34	39	35	36	35	35	36	36	36	36	36	37	38	38	38	37	37				34.9
* * *																																	
SOUTHEAST DESERT BASINS 07																																	
BAKER 9 NNW	MAX	55	60	62	62	63	53	57	60	61	65	66	67	63	66	64	65	69	55	57	58	62	55	57	63	56	61	65	69				61.3
	MIN	31	34	35	35	43	33	33	34	37	37	40	39	40	43	39	40	42	43	42	43	41	35	39	48	41	36	40	43				38.8
BARSTOW	MAX	56	56	57	57	56	53	55	56	63	63	63	60	60	66	58	63	65	63	53	56	55	51	53	61	59	60	60	61				58.5
	MIN	27	28	25	31	40	40	31	28	29	32	34	33	34	38	42	35	32	42	38	32	39	33	27	38	42	32	31	33				33.8
BEAUMONT 1 E	MAX	54	56	60	62	59	50	55	57	63	64	67	58	58	58	51	61	62	61	41	52	48	45	44	50	50	54	60	58				55.6
	MIN	29	30	34	35	41	41	36	38	31	35	36	43	42	41	40	41	42	40	36	31	39	32	35	41	47	39	32	33				37.1
BISHOP WB AIRPORT	MAX	44	45	49	46	46	39	37	42	46	46	49	49	43	49	40	48	49	42	46	47	45	46	35	38	44	44	39	34				43.8
	MIN	9	9	7	9	15	12	-2	-2	6	9	13	25	17	17	26	15	12	33	28	23	26	28	27	32	19	17	13	15				16.4
BISHOP UNION CARBIDE	MAX								40	38	50	40	33	42	43	36	42	40	33	40	35	32	36	34									
	MIN								11	20	24	20	20	13	19	31	32	14	16	18	9	9	12										
BLYTHE	MAX	65	67	70	72	71	66	65	68	71	73	76	72	71	71	69	73	71	68	65	65	66	64	65	72	76	73	71	76				69.7
	MIN	28	34	39	42	48	48	39	39	36	36	37	49	45	41	49	43	45	46	45	38	43	43	36	45	45	55	38	44				42.0
BLYTHE FAA AIRPORT	MAX	61	65	67	68	68	64	62	65	68	72	73	69	70	68	65	70	69	63	63	62	63	61	62	70	74	68	68	72				66.8
	MIN	30	39	39	45	49	47	41	41	41	41	41	52	47	44	51	47	48	49	43	39	44	44	36	46	50	52	41	46				44.0
BORREGO DESERT PARK	MAX	62	65	66	74	73	66	60	65	66	71	75	74	70	71	72	68	71	70	67	65	63	62	56	55	67	70	68	80				67.6
	MIN	34	40	40	44	50	49	42	42	40	44	44	51	43	46	48	48	49	42	45	40	43	42	40	49	47	52	42	46				44.4
BRAWLEY 2 SW	MAX	63	66	68	70	72	70	70	67	68	72	75	75	67	71	69	70	73	71	66	66	65	68	62	66	74	77	71	72				69.4
	MIN	30	33	35	40	49	43	44	36	35	36	36	44	44	43	46	47	47	48	41	36	39	41	36	42	44	54	41	44				41.2
CANTIL	MAX	50	57	60	53	55	57	56	59	60	65	57	60	61	67	58	63	65	56	50	57	58	51	46	55	54	58	60	55				57.3
	MIN	35	30	25	33	36	38	35	31	28	33	31	43	44	44	43	40	43	40	42	35	40	31	39	37	42	33	30	32				36.2
DAGGETT FAA AIRPORT	MAX	58	57	58	57	60	57	55	58	64	63	61	61	61	66	60	63	66	52	56	58	60	53	55	63	60	58	62	66				59.6
	MIN	33	35	28	38	47	43	37	34	37	37	39	48	40	43	48	43	36	44	44	39	46	38	37	44	49	40	35	39				40.0
DEATH VALLEY	MAX	62	67	70	68	69	67	65	67	67	71	69	73	72	70	71	72	72	71	53	62	65	63	59	68	67	66	66	64				67.0
	MIN	32	35	38	39	45	48	39	37	39	39	44	51	56	49	56	47	45	47	44	47	48	49	49	45	52	43	44	44				44.7
DEEP SPRINGS COLLEGE	MAX	39	39	36	38	41	38	35	36	40	40	42	47	39	37	43	43	45	40	37	43	43	41	34	38	44	45		36				40.0
	MIN	7	11	8	9	9	26	2	4	5	7	17	25	21	18	25	24	14	28	29	26	23	26	27	19	30	13		20				17.5
EAGLE MOUNTAIN	MAX	58	58	63	65	66	65	60	62	65	68	73	69	67	67	65	65	69	64	62	60	62	62	60	58	64	68	65	66				64.1
	MIN	37	39	46	46	49	49	44	42	42	44	46	50	49	48	52	48	48	50	43	40	44	45	43	43	51	51	44	47				45.7
EL CENTRO 2 SSW	MAX	68	66	70	72	68	72	68	67	72	74	75	68	72	71	72	72	72	65	64	67	68	66	67	74	77	70	73	74				70.1
	MIN	30	33	35	42	46	42	41	34	36	36	40	44	42	42	45	43	46	46	46	39	39	40	38	44	46	52	39	44				41.1
FAIRMONT	MAX	47	46	49	51	57	45	45	48	50	58	56	62	53	57	50	44	56	56	44	41	46	45	42	46	48	45	50	54				49.7
	MIN	30	33	33	33	35	37	35	34	34	36	37	41	36	36	41	38	37	36	34	35	35	31	30	36	43	35	33	33				35.3
GOLD ROCK RANCH	MAX	65	65	68	71	69	68	65	67	70	74	78	70	70	69	71	70	71	66	65	66	66	60	64	71	76	72	72	70				68.9
	MIN	35	42	49	50	46	44	41	45	42	44	45	52	45	47	51	46	50	50	45	40	43	44	35	49	52	53	51	49				45.9
HAIWEE	MAX	39	48	47	46	53	52	45	41	43	46	56	52	55	46	55	47	50	54	39	45	45	50	49	36	47	50	50	50				47.7
	MIN	22	22	23	22	22	21	26	23	23	25	28	22	25	28	28	30	26	27	31	28	28	29	28	31	30	32	28	29				26.3
HAYFIELD PUMPING PLANT	MAX	58	62	62	66	71	65	60	63	65	68	71	73	68	67	65	64	70	66	59	59	61	56	57	55	66	66	67	69				64.3
	MIN	27	33	41	35	45	50	38	37	31	33	33	45	34	39	47	42	40	39	41	32	33	40	35	46	49	46	39	39				38.9
IMPERIAL	MAX	67	68	70	72	70	72	68	68	73	75	76	69	71	70	70	73	72	66	64	66	68	62	67	75	76	70	72	75				70.2
	MIN	36	39	40	46	47	44	44	40	40	41	42	48	51	49	49	49	49	50	49	39	42	41	38	47	47	57	44	48				44.9
IMPERIAL FAA AP	MAX	67	67	70	73	69	71	67	68	72	74	76	67	72	72	70	73	70	65	65	65	70	62	65	75	77	72	72	73				70.0
	MIN	32	34	36	42	50	44	42	37	37	40	39	46	45	47	48	46	47	49	46	40	41	42	39	46	47	51	39	46				42.8
INDEPENDENCE	MAX			48	47	51	53	37			45	45	45	53	48			52	54	38	43				49	43	52	48	48				47.3
	MIN	18			20	22	30	15	12			23	28	27	26			23	24	32	29				30	32	29	24	27				24.8

See Reference Notes Following Station Index

DAILY TEMPERATURES

Station		Day of Month 1	2	3	4	5	6	7	8	9	10	11	12	13	14	15	16	17	18	19	20	21	22	23	24	25	26	27	28	29	30	31	Average
INDIO U S DATE GARDEN	MAX	65	66	73	75	74	71	64	69	73	77	79	74	75	74	72	69	77	74	64	66	69	69	64	60	72	69	71	74				70.7
	MIN	28	37	41	38	49	51	46	38	41	39	43	52	54	55	53	54	40	42	39	35	36	42	37	51	55	52	42	44				44.1
INYOKERN	MAX																																
	MIN																																
IRON MOUNTAIN	MAX	59	59	63	64	68	67	58	65	65	69	71	72	73	69	69	66	70	69	62	63	63	65	60	58	68	71	67	69				65.8
	MIN	42	42	48	46	47	47	42	39	39	46	43	53	55	44	52	52	50	47	42	41	41	45	39	49	52	51	41	44				45.7
LAKE ARROWHEAD	MAX					40	34	35	38	44	50	52	41	42	42	39	43	48	45	34	37	34	31	36	38	40	39	44	40				40.3
	MIN	20	20	25	25	30	29	23	23	25	29	34	35	26	30	30	28	26	30	26	21	25	24	26	30	32	29	23	30				26.9
LANCASTER	MAX	52	56	58	60	51	49	52	55	62	61	61	53	58	61	54	59	63	52	49	53	53	49	48	58	53	56	57	56				55.3
	MIN	27	30	25	30	38	36	30	28	29	30	33	35	35	38	41	33	32	36	36	32	36	36	33	38	37	32	27	34				33.1
LUCERNE VALLEY	MAX	50	54	57	62	57	57	57	56	62	64	60	58	57	63	58	63	65	63	63	63	63	64	57	54	56	56	59	62				59.3
	MIN	27	27	23	29	45	35	37	26	26	37	29	41	37	35	35	35	37	35							42	35	25	30				33.1
MECCA FIRE STATION	MAX	65	72	77	73	73	70	71	73	78	77	76	71	77	74	70	78	78	68	66	68	70	65	65	70	72	74	75	74				72.1
	MIN	28	34	36	38	46	52	40	38	41	37	36	47	48	44	43	41	42	41	44	31	34	44	38	55	59	53	39	44				41.9
MITCHELL CAVERNS	MAX	48	50	56	56	50	46	48	51	57	59	60	56	54	52	48	55	56	51	38	37	47	41	38	42	47	47	52	54				49.9
	MIN	29	31	34	41	35	35	31	33	34	38	40	43	40	37	40	37	40	37	30	31	30	30	28	34	35	34	32	37				34.9
MOJAVE	MAX	49	45	53	56	57	50	47	50	56	60	61	58	58	59	62	52	57	60	47	48	50	53	46	42	51	47	52	55				52.9
	MIN	31	28	28	34	33	39	34	30	28	31	33	38	38	39	41	40	37	37	37	35	35	31	34	34	38	33	30	34				34.3
MOJAVE 2 ESE	MAX	57	58	59	58	55	55	59	58	57	56	58	59	58	59	58	59	58	55	56	56	58	57	54	52	53	55	57	56				56.8
	MIN	32	31	27	34	38	42	40	29	30	32	38	46	44	43	42	43	42	44	36	38	40	41	42	44	44	35	27	29				37.6
MOUNTAIN PASS	MAX	47	44	45	52	51	43	40	48	51	56	59	58	52	56	55	53	52	33	40	43	45	47	48	46	44	50	56	55				48.9
	MIN	24	20	22	30	27	32	30	30	31	30	32	38	30	37	35	31	32	23	30	25	22	23	24	40	30	25	31	30				29.1
MT SAN JACINTO WSP	MAX	42	37	47	41	35	29	36	44	49	49	46	36	41	42	37	45	45	32	25	30	36	26	25	33	32	39	45	43				38.1
	MIN	12	18	11	19	20	8	20	10	13	16	17	24	7	19	26	12	16	19	13	1	8	13	13	21	28	12	5	14				14.8
NEEDLES FAA AIRPORT	MAX	61	64	65	68	65	60	60	64	65	72	72	70	69	69	67	69	70	59	58	63	63	58	58	69	72	68	68	72				65.6
	MIN	32	35	44	45	49	44	39	37	37	41	41	52	48	43	55	47	44	46	43	45	44	40	37	50	56	50	40	41				43.8
PALMDALE	MAX	53											56	59	58	55	57	62	61	46	50	53	47	48	58	53	54	58	56				
	MIN	28											44	31	41	44	34	35	39	38	35	37	32	39	40	45	38	31	35				
PALMDALE FAA AIRPORT	MAX	53	56	57	60	54	48	53	57	61	60	61	58	59	60	56	58	65	48	50	51	54	48	48	60	53	55	59	58				55.7
	MIN	27	29	25	27	39	37	31	29	29	30	33	40	30	39	41	31	32	37	35	33	36	32	38	40	38	35	29	34				33.4
PALM SPRINGS	MAX	65	71	73	72	71	63	67	69	71	75	75	72	72	71	64	75	73	70	59	67	65	62	58	61	66	68	72	72				68.5
	MIN	33	38	39	42	48	35	39	39	40	35	42	50	44	48	47	43	47	42	38	36	40	41	38	36	55	42	45	44				41.6
PARKER RESERVOIR	MAX	59	60	64	66	73	66	61	62	65	68	71	76	70	70	69	69	69	70	65	60	64	63	56	54	63	75	67	71				65.9
	MIN	37	39	41	46	48	48	40	42	43	43	44	46	51	47	49	49	48	48	42	43	44	48	39	41	48	55	46	49				45.1
RANDSBURG	MAX	46	49	52	51	49	42	49	52	55	59	54	54	53	59	49	53	57	54	45	50	49	44	41	49	49	51	52	51				50.6
	MIN	27	30	36	37	35	28	31	31	34	35	39	41	34	38	37	36	37	34	35	33	34	29	32	31	36	34	33	35				34.0
SQUIRREL INN 2	MAX	46	44	45	44	34	32	34	40	47	53	49	42	43	40	35	40	47	43	32	33	31	30	36	38	39	41	40	43				40.0
	MIN	22	25	27	29	28	24	30	29	30	33	40	33	26	32	30	28	32	28	25	22	26	21	20	29	29	24	25	26				27.6
THERMAL FAA AIRPORT	MAX	64	71	74	71	71	68	69	71	75	76	74	71	74	69	68	76	73	64	64	67	68	63	62	74	71	71	73	72				70.1
	MIN	28	34	35	36	46	48	42	38	36	35	38	48	55	48	50	44	42	43	40	31	35	40	37	55	56	49	38	42				41.8
TRONA	MAX	53	59	62	56	60	52	55	58	60	63	58	64	60	63	57	63	65	50	56	56	60	53	50	59	56	58	62	53				58.0
	MIN	26	25	26	28	33	38	30	29	31	32	36	40	34	39	45	34	32	39	36	35	39	36	38	35	39	35	34	35				34.3
TWENTYNINE PALMS	MAX	57	59	62	69	66	59	59	60	65	67	71	71	71	71	66	66	67	67	66	58	61	58	55	62	64	64	65	69				64.1
	MIN	27	33	30	34	43	41	36	24	30	33	36	46	38	38	45	39	30	42	40	28	32	39	33	45	52	39	31	36				36.4
VALYERMO RANGER STA	MAX																																
	MIN																																
VICTORVILLE PUMP PLANT	MAX	48	57	58	59	61	52	48	52	55	62	63	60	57	57	61	58	60	65	45	49	51	51	47	52	56	48	54	59				55.2
	MIN	26	29	27	31	37	39	32	29	30	32	33	42	32	38	42	33	32	39	36	31	36	32	35	37	45	33	29	32				33.9
WHITE MOUNTAIN 1	MAX	25	24	26	33	27	21	20	25	32	36	40	30	24	30	34	22	27	27	22	21	24	21	23	22	22	16	22	27				25.8
	MIN	-6	3	6	-1	7	8	-4	5	6	7	17	18	-1	12	16	-3	-4	9	18	8	-2	5	2	3	11	-1	-9	5				4.7
WHITE MOUNTAIN 2	MAX	18	12	26	31	16	9	9	18	21	23	28	17	20	17	19	14	20	16	10	9	17	10	16	10	11	12	12	18				16.4
	MIN	7	5	7	4	2	2	-3	9	10	12	13	10	2	10	11	-5	4	5	5	5	-6	-4	0	1	0	-4	0	1				3.7
WILDROSE RANGER STA	MAX	41	49	53	51	47	42	45	46	48	51	52	52	51	50	49	50	51	48	39	40	45	43	37	46	46	46	47	44				46.8
	MIN	26	28	30	32	37	35	28	30	32	32	35	40	34	34	38	29	30	33	32	29	31	30	31	29	38	29	30	32				31.9

See Reference Notes Following Station Index

EVAPORATION AND WIND

Station		Day Of Month 1	2	3	4	5	6	7	8	9	10	11	12	13	14	15	16	17	18	19	20	21	22	23	24	25	26	27	28	29	30	31	Total or Avg.
* * * NORTH COAST DRAINAGE 01																																	
DUTTONS LANDING	EVAP	*	*	.17	.05	.04	.11	.07	*	*	.07	.04	.03	.12	.08	*	*	.21	.02	.04	.02	.10	*	*	.12	.03	.07	.06	.00				1.45
	WIND	*	*	231	100	41	140	60	*	*	165	45	70	85	57	*	*	213	24	62	20	94	*	*	247	79	55	33	115				1936
	MAX	-	-	58	58	50	51	57	-	-	57	64	57	60	59	-	-	65	54	54	55	60	-	-	64	53	60	61	49				57.3
	MIN	-	-	38	38	40	43	39	-	-	39	57	42	39	37	-	-	45	46	47	46	39	-	-	38	43	40	39	43				41.9
FERNDALE 2 NW	EVAP	.01	.02	.04	.05	.02	.01	.01	.01	.02	.01	.02	.05	.02	.04	.05	.04	.04	.01	.04	.03	.03	.05	.04	.02	.02	.06	.03	.04				.83
	WIND	42	22	35	32	59	50	30	109	41	69	36	18	20	97	66	39	51	17	59	61	38	37	45	64	53	50	70	50				1360
	MAX	48	57	57	55	43	45	50	51	52	59	58	56	52	58	56	53	54	55	54	52	57	56	47	51	51	58	56	55				53.4
	MIN	39	40	39	40	36	37	37	42	42	47	48	43	38	41	44	41	43	40	45	41	39	38	36	37	37	38	42	41				40.4
KNIGHTS VALLEY	EVAP	.10	.10	.08	.04	.04	.02	.05	.05	-	.02	.03	.05	.06	.00	.00	.02	.05	.03	.05	.05	.06	.06	.02	.00	.01	.05	.02	.09				1.198
	WIND	-	19	18	17	57	67	22	*	76	35	46	68	8	65	69	31	45	18	20	48	46	33	50	82	39	31	58	60				1170B
	MAX	55	59	58	57	56	55	55	54	53	58	57	56	51	55	54	54	57	52	55	51	53	50	52	51	56	50	50	50				54.1
	MIN	36	40	39	40	42	39	39	38	40	49	51	39	35	43	45	43	42	41	44	43	39	38	39	41	40	41	40	44				41.1
LAKE PILLSBURY NO 2	EVAP	.01	.02	.03	.01	.00	.06	.02	.01	.03	.00	.01	.04	.03	.00	.00	.04	.02	.01	.03	.06	.05	.02	.03	.02	.02	.01	.01	.01				.60
	WIND	5	■	3	2	2	3	5	5	3	8	6	23	6	■	3	11	■	1	4	24	20	5	3	7	19	6	12	3				214
	MAX	41	53	52	54	44	41	51	49	52	49	51	51	52	47	44	51	50	48	51	52	50	41	42	42	55	47	44	42				48.1
	MIN	35	36	38	37	36	33	36	38	38	43	43	39	37	38	37	38	39	39	41	39	37	35	36	36	37	35	37	37				37.5
* * * SACRAMENTO DRAINAGE 02																																	
BERRYESSA LAKE	EVAP	.03	.04	.06	.07	.05	.09	.07	.03	.05	.04	.00	.06	.04	.05	.04	.06	.10	.00	.02	.05	.06	.05	.05	.09	.04	.02	.05	.01				1.32
	WIND	57	70	36	48	67	155	52	37	74	80	71	53	48	52	120	53	29	28	16	29	55	62	102	120	85	59	39	98				1795
	MAX	51	56	57	57	53	48	56	53	55	51	60	53	57	57	46	58	57	49	52	55	57	48	51	49	51	50	52	46				53.0
	MIN	36	38	38	37	39	40	40	40	40	41	49	41	38	37	44	43	43	43	45	43	38	38	38	39	39	39	38	40				40.1
BRANNAN ISLAND	EVAP	.02	.03	*	*	.02	.12	.09	.03	.00	.05	.07	.05	.10	.05	.06	.05	.05	.03	.02	.03	.06	.07	.06	.03	.02	.04	.07	.03				1.25
	WIND	40	105	25	50	29	104	84	23	35	31	32	65	82	53	102	30	12	31	47	24	93	43	65	102	71	51	36	65				1530
CHICO EXPERIMENT STA (A)	EVAP	.04	*	.07	.02	.03	.04	.10	-	-	-	-	-	-	-	-	-	.04	.02	.01	.02	.03	*	*	.14	.07	.08	.08	.02				-
	WIND	99	*	44	37	77	138	52	*	*	210	66	65	51	12	*	*	164	7	23	29	36	*	*	292	109	59	61	115				1746
DAVIS 2 WSW	EVAP	.13	.00	.04	.06	.02	.14	.05	.05	.03	.03	.07	.08	.08	.07	.16	.02	.06	.03	.00	.03	.08	.05	.08	.10	.07	.08	.09	.00				1.70
	WIND	138	37	108	83	75	268	30	23	149	69	71	84	83	69	242	116	12	49	27	25	73	75	153	206	131	88	36	174				2694
	MAX	53	59	57	58	48	48	56	56	55	56	65	52	62	57	48	61	64	55	52	53	59	51	56	53	52	59	60	49				55.5
	MIN	37	40	38	38	41	41	39	39	41	47	49	43	37	38	46	43	42	42	46	44	39	39	41	40	41	39	40	43				41.2
FOLSOM DAM	EVAP	.04	.02	.04	.04	.00	.00	.04	.04	.02	.03	.12	.00	.03	.08	.00	.00	.10	.10	.00	.00	.00	.05	.00	.00	.00	.00	.09	.05				.89
	WIND	94	92	57	30	36	215	58	47	113	55	42	87	65	29	181	96	42	42	34	45	82	52	135	158	109	103	49	161				2309
LAKESHORE	EVAP	-	.05	.06	.04	-	-	-	-	-	-	-	.06	.04	-	-	-	.04	.04	.03	.04	.03	-	-	-	.03	.03	-	-				-
	WIND	30	11	10	19	9	8	10	48	45	21	56	23	14	11	6	13	15	25	19	18	9	42	39	24	69	15	12	9				630
MONTICELLO DAM	EVAP	.05	.04	.06	.06	.04	.00	.04	.03	.00	.00	.03	.00	.06	.06	-	.04	.05	.00	.01	.02	.07	.04	.02	.06	.05	.04	.04	.01				.958
	WIND	9	11	7	10	13	62	8	6	23	8	20	10	10	20	80	11	7	2	3	2	12	5	35	33	21	10	14	55				507
	MAX	54	55	60	60	55	49	55	49	51	56	62	54	62	57	46	56	54	51	53	52	57	46	50	54	49	54	51	47				53.5
	MIN	38	39	38	39	40	39	39	41	41	48	48	41	38	38	43	41	41	42	45	42	37	36	38	39	39	39	38	41				40.3
PLACERVILLE IFG	EVAP	-	-	-	-	.05	*	.10	*	*	*	.04	.05	-	.00	*	*	.06	.01	.00	.00	*	*	*	.03	.01	.01	.05	-				.528
	WIND	*	*	99	32	60	82	12	*	*	83	36	44	48	20	*	*	151	■	6	32	*	*	*	185	36	55	34	83				1106
SHASTA DAM	EVAP	.00	.07	.09	.07	.00	.00	.08	.00	-	.00	.00	.00	.06	.00	.00	.00	.04	.00	.06	.04	.03	.00	.09	.00	.00	.11	.12	-				.938
	WIND	52	43	74	39	22	29	23	23	95	27	40	49	46	38	43	30	34	53	43	22	30	48	71	43	54	34	38	43				1186
TURNTABLE CREEK	EVAP	*	*	.10	.05	.17	.08	.03	-	-	-	.00	-	.11	.01	*	*	.07	.04	.00	.07	*	*	*	.07	.11	.03	.00	.03				1.138
	WIND	*	*	89	36	15	20	15	*	*	76	23	22	43	33	*	*	60	34	28	24	*	*	*	133	28	12	28	25				744
WHISKEYTOWN RES	EVAP	.00	*	*	.03	.02	.00	.02	.01	-	.01	.00	.03	.07	.05	-	.01	.04	.01	.03	.04	.01	.01	.00	.00	.01	.02	.01	.00				.468
	WIND	67	25	20	20	19	20	17	29	54	21	48	39	28	26	32	29	26	25	25	29	24	17	47	38	46	30	23	36				860
WILLOWS USBR	EVAP	*	*	.17	.00	.13	.06	.15	*	*	.01	.03	.03	.12	.02	-	-	-	.03	.00	.02	*	*	*	.35	.07	.05	.04	.05				1.498
	WIND	*	*	146	25	59	167	24	*	*	231	103	39	63	31	*	*	198	47	20	31	*	*	*	361	135	49	28	123				1880
	MAX	-	-	56	52	55	57	56	-	-	55	52	61	60	51	-	-	58	55	56	57	-	-	-	57	54	56	56	50				55.5
	MIN	-	-	38	38	40	39	43	-	-	39	50	45	37	34	-	-	41	44	47	44	-	-	-	38	38	39	41	43				40.9
* * * CENTRAL COAST DRAINAGE 04																																	
BURLINGAME	EVAP	.03	*	*	.13	.00	.00	.04	.04	.02	.05	.00	.12	*	.07	.05	.06	.02	.02	.02	.08	.12	.03	.00	.04	.05	.04	.03	.03				1.09
	WIND	31	32	24	34	47	75	60	20	47	21	38	122	63	43	53	20	22	38	156	63	64	34	36	46	21	19	32	51				1312
	MAX	60	60	58	55	55	52	55	55	58	66	62	58	58	56	61	62	58	56	56	52	53	56	58	60	62	61	59	55				57.8
	MIN	45	45	39	45	45	44	43	41	52	53	53	45	39	47	48	47	42	47	47	45	41	42	42	44	44	42	45	46				44.9
NACIMIENTO DAM	EVAP	-	-	-	.04	*	.12	*	.08	.04	.03	.01	.01	.07	.07	.06	.10	.07	.04	-	.02	.04	.08	.06	-	-	-	.02	.02				1.318
NEWARK (C)	EVAP	.04	*	.12	.07	.01	.06	.07	*	*	.25	.12	.02	.08	.10	*	*	.11	.01	.05	.04	.10	*	*	.10	.03	.12	.10	.02				1.62
	WIND	107	*	174	113	97	220	137	*	*	344	145	163	149	104	*	*	421	74	175	97	175	*	*	429	141	141	108	268				3782
* * * SAN JOAQUIN DRAINAGE 05																																	
ANTIOCH PUMPING PL 3	EVAP	.05	.06	.03	.02	.02	.10	.06	.05	.04	.04	.05	.05	.10	.09	.03	.05	.04	.03	.03	.03	.05	.03	.11	.02	.04	.07	.08	.04				1.41
CAMP PARDEE (B)	EVAP	.03	.01	.04	.02	.02	.04	.01	.02	.05	.02	.07	.05	.05	.03	.04	.04	.04	.05	.00	.00	.03	.03	.07	.04	.00	.00	.06	.03				.89
	WIND	23	B	13	15	26	53	16	14	23	12	17	19	10	17	45	17	12	19	6	4	20	12	38	43	30	31	21	49				613
FRIANT GOVERNMENT CAMP (E)	EVAP	.03	.02	.04	.02	.06	.04	.06	.09	.06	.07	.11	.05	.06	.04	.07	.08	.06	.10	.04	.01	.08	.09	.09	.08	.11	.09	.10	.04				1.79
	WIND	13	30	22	16	49	170	82	48	61	84	66	83	43	24	79	98	33	49	40	31	29	61	84	128	119	98	46	47				1733
	MAX	43	50	53	50	52	46	51	52	58	60	62	52	52	52	55	55	62	62	47	48	60	54	56	55	52	56	60	54				53.9
	MIN	33	36	36	36	37	42	36	39	38	40	42	45	36	36	43	40	39	41	41	41	38	37	40	41	41	39	40	40				39.0
KETTLEMAN CITY	EVAP	.07	.06	.06	.02	.08	.04	.06	.02	.14	.07	.10	.10	.03	.08	.13	.06	.12	.10	.04	.03	.08	.12	.08	.05	.07	.11	.04	.13				2.09
	WIND	73	106	11	36	110	129	97	16	78	27	55	82	43	42	99	100	31	85	17	17	32	63	73	107	87	86	24	83				1809
KNIGHTS FERRY 2 SE	EVAP	-	-	-	.03	.02	.06	.05	.05	.06	.05	.07	.04	*	.09	*	.10	.09	-	-	.07	.04	.06	.09	*	.09	-	-	.07				1.518
	WIND	-	-	-	-	35	95	23	12	25	15	20	41	*	14	105	9	19	*	*	65	17	*	85	*	115	61	4	62				9598
LITTLE PANOCHE DET DAM	EVAP	.07	.04	.04	.04	.06	.10	.05	.05	.07	.07	.13	.04	.19	.05	-	.15	.08	.09	.03	.05	.13	.06	.09	.00	.00	.04	.09	.06				1.948
	WIND	62	60	73	50	108	191	159	68	60	64	67	98	82	66	177	153	70	73	87	65	186	60	110	93	76	63	49	144				2614
	MAX	52	51	52	48	57	50	48	46	54	60	65	53	60	57	52	60	63	57	49	51	57	54	52	51	52	56	63	52				54.4
	MIN	37	37	37	37	39	41	38	38	40	42	45	46	42	44	46	39	39	45	44	44	36	39	41	40	49	39	41	43				41.0

See Reference Notes Following Station Index

EVAPORATION AND WIND

CONTINUED

CALIFORNIA
FEBRUARY 1969

Station		Day Of Month 1	2	3	4	5	6	7	8	9	10	11	12	13	14	15	16	17	18	19	20	21	22	23	24	25	26	27	28	29	30	31	Total or Avg.
* * * SAN JOAQUIN DRAINAGE 05																																	
[illegible]	EVAP	.07	.01	.07	*	.02	.10	.03	.09	.05	.08	.06	.09	.07	.03	-	.07	.09	-	.08	.06	.06	.05	.10	.07	.01	.08	.10	.07				1.738
	WIND	70	34	21	39	62	92	24	45	69	33	56	71	29	50	131	24	39	44	46	44	61	40	86	108	81	40	64	93				1596
	MAX	49	47	43	43	42	55	55	52	45	61	47	55	55	45	50	61	55	54	45	50	50	50	50	47	54	61	45	50				50.6
	MIN	39	37	37	38	40	40	40	37	35	45	47	42	38	44	45	41	40	40	45	45	36	41	41	42	40	40	41	44				40.7
LOS BANOS DET RES.	EVAP	.03	.06	.03	.02	.05	.05	.06	.05	.07	.07	.12	.02	.24	.04	.03	.17	.08	.05	.04	.02	.15	.10	.07	.02	.02	.03	.12	.05				1.86
	WIND	96	149	112	52	138	312	328	108	90	98	111	143	298	81	179	246	90	116	181	162	356	96	103	138	175	119	76	143				4296
	MAX	53	52	53	47	55	51	52	50	58	58	64	50	56	57	52	58	58	58	50	51	55	53	52	51	48	55	59	51				53.8
	MIN	37	39	39	33	39	43	39	39	40	40	45	45	39	43	46	41	41	44	46	45	38	40	40	43	40	39	41	42				40.9
MANTECA	EVAP	.05	.03	.02	.03	.03	.04	.05	.05	.06	.06	.06	.04	.07	.06	.04	.06	.08	.05	.03	.01	.08	.06	.07	.05	.06	.06	.09	.06				1.45
	WIND	50	38	38	64	55	217	33	35	55	97	66	71	61	36	165	72	28	32	19	31	63	40	135	161	101	113	30	165				2071
	MAX	51	53	46	44	46	47	54	55	56	59	60	49	59	56	50	58	62	57	51	51	53	54	52	52	49	56	62	49				53.3
	MIN	37	41	38	37	39	42	42	39	46	44	45	45	38	38	46	46	44	43	46	46	39	39	44	43	42	41	41	43				41.9
SALT SPRINGS PWR H (D)	EVAP	-	-	.09	.04	.00	.00	.00	.02	.03	.02	.00	.00	.07	.00	-	.00	.04	.00	.00	.00	.03	.05	-	-	-	-	-	.00				-
SAN LUIS DAM	EVAP	.07	.04	.04	.02	.04	.12	.10	.07	.06	.07	.07	.00	.14	.11	.05	.14	.07	.00	.00	.05	.14	.14	.14	.05	.01	.00	.10	.01				1.85
	WIND	30	71	46	32	84	277	144	34	38	60	79	86	169	40	194	117	46	64	85	89	188	110	80	132	71	64	29	103				2562
	MAX	54	54	53	48	57	52	52	56	58	60	65	54	59	60	53	61	65	53	50	61	59	56	53	52	48	53	64	51				55.8
	MIN	34	34	37	38	41	43	41	38	39	45	48	45	39	42	46	42	42	43	45	43	38	39	41	43	40	38	39	43				40.9
TRACY PUMPING PLANT	EVAP	.09	.06	.01	*	.07	.03	.09	.08	.08	.08	.00	.09	.12	.00	.04	.05	.05	.00	.01	.12	.06	.08	.04	.06	.00	.01	.07	.06				1.45
	WIND	40	34	4	13	48	69	45	8	21	14	27	75	40	28	98	14	7	25	42	38	48	19	39	73	20	25	26	69				1009
* * * SOUTH COAST DRAINAGE 06																																	
BEAUMONT PUMPING PLANT	EVAP	-	-	.08	.08	-	-	-	.04	.06	.08	.10	.12	.00	.08	.06	-	.04	.06	-	-	-	-	-	-	-	-	-	-				-
	WIND	11	2	20	23	44	16	15	11	9	12	15	20	9	8	8	4	14	13	16	5	10	1	14	22	-	-	-	-				3768
	MAX	40	52	53	53	56	56	56	55	52	54	54	52	62	60	51	51	61	61	43	43	50	50	41	43	-	-	-	-				52.0
	MIN	32	32	33	33	41	33	34	34	36	35	36	36	36	41	43	38	39	38	37	36	36	32	35	37	-	-	-	-				36.0
CACHUMA DAM	EVAP	.07	.09	.09	.15	.12	.07	.01	.08	.07	.09	.08	.11	.04	.09	.10	.03	.08	.13	.03	.04	.04	.10	.14	.20	.06	.04	.11	.16				2.42
	WIND	39	77	41	57	74	71	60	24	33	47	27	48	62	42	134	58	24	40	50	24	56	49	79	73	70	29	49	104				1541
	MAX	51	55	58	59	51	51	48	56	59	65	59	53	56	58	54	52	62	60	55	49	52	55	56	47	51	56	62	56				55.2
	MIN	34	33	36	35	41	42	36	36	36	43	38	45	36	38	32	38	38	40	40	36	36	34	36	42	42	40	38	40				37.9
CHULA VISTA	EVAP	.11	*	.22	.17	.11	.17	.08	*	*	.33	.10	.09	.09	.13	*	.18	.14	.05	.14	.12	.15	.21	.08	.10	.17	.05	.18	.12				3.29
	WIND	72	*	124	55	91	154	164	*	*	193	79	59	53	75	*	142	72	53	156	98	91	105	59	219	259	175	79	69				2696
	MAX	63	-	67	70	68	70	63	-	-	68	69	67	65	73	-	69	71	65	60	65	69	66	64	63	69	65	72	70				67.1
	MIN	41	-	42	44	46	52	47	-	-	44	45	52	52	51	-	50	50	50	47	48	49	47	47	47	55	53	44	44				47.8
RIVERSIDE EXP STA	EVAP	.50	.40	.47	.55	.71	1.03	.70	.26	.26	.31	.33	.32	.28	.33	.56	.69	.39	.41	.57	.53	.43	.90	1.13	1.12	.90	.73	.40	.44				15.65
	WIND	12	5	15	17	7	18	10	8	8	10	3	3	4	9	6	7	12	12	4	2	8	13	5	0	0	0	14	13				225
	MAX	58	64	64	63	59	55	64	67	66	68	59	59	67	61	53	67	71	53	49	61	55	56	49	57	53	67	69	66				60.7
	MIN	39	40	40	41	48	47	41	42	43	44	50	49	48	47	49	45	45	46	43	39	47	40	43	48	52	45	43	45				44.6
TWITCHELL DAM	EVAP	.15	.15	.15	.08	.25	.00	.06	.06	.07	.07	.05	.10	.11	.10	*	.09	.11	.12	.16	.02	*	.15	.02	.28	.10	.09	.06	.19				2.79
	WIND	108	113	78	66	45	92	46	44	51	40	28	33	87	38	91	63	47	35	26	36	*	58	84	63	32	43	57	44				1548
	MAX	59	59	65	64	55	52	61	63	64	68	65	59	63	61	61	67	74	62	57	57	-	62	61	60	63	67	64	65				62.1
	MIN	38	41	39	39	46	48	38	39	39	44	48	49	39	46	48	41	42	47	45	43	-	39	45	47	45	44	42	44				43.1
* * * SOUTHEAST DESERT BASINS 07																																	
DEATH VALLEY	EVAP	.13	.10	.12	.20	.32	.37	.11	.15	.15	.15	.15	.15	.32	.19	.30	.15	.15	.00	.00	.00	.00	.00	.04	.00	.00	.10	.15	.15				3.65
	WIND	30	20	26	18	117	242	39	24	20	29	21	22	108	33	129	57	32	28	47	24	26	60	100	87	164	53	32	26				1616
	MAX	61	63	73	74	74	63	66	67	73	70	71	70	70	69	69	88	88	70	65	72	68	68	63	61	75	73	72	69				70.2
	MIN	39	39	42	44	50	49	42	43	45	45	48	51	50	47	54	44	47	50	48	49	49	51	47	47	55	45	48	48				47.0
INDIO U S DATE GARDEN	EVAP	.12	.10	.13	.09	.15	.15	.10	.09	.13	.13	.12	.09	.15	.20	.11	.12	.18	.11	.05	.09	.11	.13	.12	.11	.11	.13	.18	.23				3.53
	WIND	23	17	19	11	23	64	8	54	16	9	8	22	33	59	20	35	15	21	13	18	12	30	27	46	40	46	46	25				760
	MAX	65	64	69	70	70	72	64	70	72	74	75	70	70	74	72	71	76	72	59	66	69	71	71	57	73	68	76	76				69.9
	MIN	40	42	44	45	47	51	46	46	47	48	45	50	53	53	55	51	52	-	44	44	44	48	46	48	52	51	45	48				47.6

(A) PAN PAINTED INSIDE AND OUTSIDE WITH ALUMINUM PAINT.
(B) PAN IS OF COPPER, AND PAINTED INSIDE AND OUTSIDE WITH ALUMINUM PAINT.
(C) PAN PAINTED OUTSIDE WITH GRAY ENAMEL.
(D) PAN IS OF STEEL PLATE, PAINTED WITH ALUMINUM INSIDE AND OUTSIDE.
(E) PAN SCREEN COVERED.

See Reference Notes Following Station Index

SNOWFALL AND SNOW ON GROUND

Station		Day of month 1	2	3	4	5	6	7	8	9	10	11	12	13	14	15	16	17	18	19	20	21	22	23	24	25	26	27	28	29	30	31
* * * NORTH COAST DRAINAGE 01																																
COVELO	SNOWFALL	T				T	T																	.3								
	SN ON GND																							T								
FOREST GLEN	SNOWFALL						7.0									2.0				T				2.0	6.0	7.0			4.0			
	SN ON GND	19	16	15	15	15	22	18	16	14	12	9	8	8	8	10	9	8	8	7	6	6	6	8	14	21	18	16	20			
HAPPY CAMP RANGER STA	SNOWFALL	1.0				2.0	1.0								2.0	1.0					T			.5		1.0	.5		.3			
	SN ON GND	25	22	-	-	15	15	-	-	10	9	8	6	4	3	3																
SKAGGS SPGS LAS LUMAS	SNOWFALL	-	-	-	-	-	-	-	-	-	-	-	-	-	-	-	-	-	-	-	-	-	-	-	-	-	-	-	-			
	SN ON GND	-	35	30	28	30	-	28	-	-	-	-	-	30	-	-	-	-	-	-	32	30	32	30	30	30	15	-	-			
TULELAKE	SNOWFALL	1.0																							T	.5						
	SN ON GND	1	T	T	T	T	T	T																	T	1	T	T	T			
YREKA	SNOWFALL	1.1	T			2.2	1.3	T						T	T						T	.3		2.2	1.4	.4	T		T			
	SN ON GND	8	7	7	7	8	8	7	6	5	4	T	T		T									2	1	T						
* * * SACRAMENTO DRAINAGE 02																																
ALTURAS RANGER STATION	SNOWFALL		3.0			.5		.5					.5											T		1.0	.8					
	SN ON GND	-	-	-	-	-	-	-	-	-	-	-	-	-	-	-	-	-	-	-	-	-	-	-	-	-	-	-	-			
BLUE CANYON WB AIRPORT	SNOWFALL	4.8				15.3	6.5		T	3.7		8.3	2.8		10.6	12.4	1.5	.8	.4	1.5	4.3	.5	1.1	7.6	10.9	14.0	.8	1.5	19.3			
	SN ON GND	46	46	46	45	49	59	65	60	59	56	51	61	62	58	67	72	69	71	71	73	77	75	80	87	98	110	109	114			
	WTR EQUIV	13.0	14.1	13.7	13.7	14.1	15.2	15.6	15.6	16.1	16.9	16.9	18.3	18.3	18.1	19.2	20.3	19.9	20.1	20.1	20.2	20.8	20.7	21.1	21.7	22.9	24.5	24.5	25.2			
CANYON DAM	SNOWFALL	1.0				7.0	12.0			4.0			.5		2.0	17.0	1.0		.5		4.0			11.0	14.0	9.0	1.0		9.0			
	SN ON GND	55	53	52	52	58	66	63	61	62	56	52	51	50	52	64	62	61	60	59	62	61	60	71	80	86	82	80	85			
CHESTER	SNOWFALL	2.0				5.0	9.0		T	3.0		T	1.0		4.5	13.5	.5		1.0	T	4.5	T		11.0	9.0	11.0	2.0		8.5			
	SN ON GND	51	50	50	49	54	61	59	58	56	53	50	50	50	54	66	62	62	61	59	61	60	60	71	75	80	78	76	84			
COLFAX	SNOWFALL						6.0																		2.0	3.0	3.0					
	SN ON GND						2																		2	3	5	3	T			
DE SABLA	SNOWFALL	.5				8.0	3.0						.5		2.0	1.0					3.0	.5		4.5	3.0	1.0	1.0		1.0			
	SN ON GND	6	5	5	4	7	8	8	7	4	3	-	-	-	-	2					3	-	-	8	8	7	9	7	6			
JESS VALLEY	SNOWFALL	.5	.5			T	2.0	T					2.5		T	1.0	T			T				.5	1.0	1.0	T	T	T			
	SN ON GND	6	6	5	5	5	7	7	6	5	3	3	5	5	4	5	4	4	4	4	4	4	3	3	4	4	4	4	3			
MANZANITA LAKE	SNOWFALL	.5	1.5			7.5	13.0	3.5		4.0		T	3.0	T	1.0	7.0	4.0		3.0	T	T	8.0	T	6.0	6.0	5.0	2.5	T	2.5			
	SN ON GND	57	58	56	55	63	73	72	69	73	70	65	68	66	65	72	74	72	75	75	73	81	80	84	90	95	94	91	92			
MC CLOUD	SNOWFALL					13.0	8.0			1.0					2.0	5.0					T			19.0	6.0	5.0	T		7.0			
	SN ON GND	35	32	29	28	40	48	40	39	40	36	32	30	30	31	36	33	32	31	30	30	30	29	48	54	59	55	53	56			
MINERAL	SNOWFALL	.7	.5			8.0	10.5	4.0		7.0			3.0	.5	1.0	12.0	1.0	T	1.0	T	T	7.0		9.5	5.0	5.0	1.0	T	6.0			
	SN ON GND	55	55	54	53	61	68	71	67	73	66	60	63	60	61	73	71	69	70	68	67	74	73	80	82	84	84	82	86			
MOUNT SHASTA WB CITY	SNOWFALL	.7			6.0	6.6	6.4	T	9.5	T			T		4.7	3.6	T	1.2	.4		1.6	T	4.9	9.6	9.5	5.0	.1	3.7	10.2			
	SN ON GND	21	18	18	16	24	34	31	29	33	24	18	15	15	16	24	18	17	16	14	13	16	16	28	34	38	34	32	39			
	WTR EQUIV	5.8	-	5.4	5.3	5.9	6.7	7.4	7.4	-	8.4	9.3	8.5	7.2	7.0	8.1	-	5.3	5.1	4.8	4.3	3.8	-	-	7.9	8.2	8.0	7.8	8.5			
PLACERVILLE	SNOWFALL																							-								
	SN ON GND																							4								
QUINCY	SNOWFALL					8.0	5.0									3.5	3.0					2.0		10.0	3.0	14.0	10.0					
	SN ON GND	9	7	7	7	14	16	12	12	11	8	6	4	4		6	8	7	5	4	4	5	5	15	13	21	21	16	14			
SHASTA DAM	SNOWFALL					2.0	3.5																		2.0							
	SN ON GND					2	4																		2							
SIERRA CITY	SNOWFALL	-	-	-	-	-	-	-	-	-	-	-	-	-	-	-	-	-	-	-	-	-	-	-	-	-	-	-	2.0			
	SN ON GND	22	20	18	14	23	34	32	30	28	22	-	18	18	17	23	32	30	24	24	24	34	30	48	48	64	68	64	62			
SIERRAVILLE RANGER STA	SNOWFALL	T	T			8.0	9.0	1.0					.5			3.0	4.0			.8	1.5	5.0		12.0	7.0	20.0	15.0		1.5			
	SN ON GND	8	7	7	6	11	15	13	12	9	8	7	5	4	4	6	9	8	8	7	8	11	10	21	22	37	44	39	36			
SODA SPRINGS 1 E	SNOWFALL	*	3.5			8.5	18.0	5.0			4.5	1.0	11.0		1.0	*	*	24.0	.5	.3	2.0	*	7.5	19.0	8.0	22.0	25.0		3.0			
	SN ON GND	-	-	127	124	130	142	139	-	-	133	131	139	136	136	-	-	148	147	145	144	150	-	-	160	-	190	187	183			
STRAWBERRY VALLEY	SNOWFALL	3.0				15.5	7.0			4.0			.5	.5	5.0	12.0				T	4.0	1.0		11.0	12.0	5.5	2.0		12.0			
	SN ON GND	16	15	15	14	28	30	29	28	26	24	19	17	17	21	32	26	24	23	22	26	26	25	33	43	45	44	42	51			
TWIN LAKES	SNOWFALL	-	-	-	-	-	-	-	-	-	-	-	-	-	-	-	-	-	-	-	-	-	-	-	-	-	-	-	-			
	SN ON GND	-	-	-	-	-	-	-	-	-	-	-	-	-	-	-	-	-	-	-	-	-	-	-	-	-	-	-	-			
* * * NORTHEAST INTERIOR BASINS 03																																
BUCA	SNOWFALL					3.0	12.0	1.0					1.0			6.0	8.0		T	T	2.0	8.0		5.0	4.0	10.0	9.0					
	SN ON GND	31	29	28	28	31	42	42	41	38	37	36	33	32	31	37	42	40	39	39	39	44	42	46	48	54	60	56	54			
BRIDGEPORT	SNOWFALL					T	12.0								T	12.0			2.0	1.0		.5	T	3.0	36.0	10.0	6.0		2.0			
	SN ON GND	16	16	16	15	15	25	24	24	24	23	21	20	18	16	27	27	26	26	24	24	24	24	26	48	51	44	42	44			
DOYLE 5 SSE	SNOWFALL	T				T	2.6	T					T		T	.7			.4	T	2.6			1.9	5.4	3.7	.5					
	SN ON GND	1	T	T	T	T	2	1	T	T	T		T	T	T	T					2	T		T	5	6	4	3	2			
FORT BIDWELL	SNOWFALL	1.0				4.0	3.0			T			T		2.0	3.0	T							1.0	6.0	4.0	1.0		1.0			
	SN ON GND	3	3	3	3	7	7	6	6	6	4	T	T	T	T	T	T	T	T	T				T	4	6	3	2	2			
MONO LAKE	SNOWFALL						10.0									14.0			5.5					2.0	24.0				3.0			
	SN ON GND	30	30	30	30	29	36	36	35	33	33	31	30	28	24	36	36	36	39	37	36	33	33	33	52	50	47	45	46			
SQUAW VALLEY	SNOWFALL	1.0				6.5	19.5	7.0		T	T		4.0	T	1.0	14.0	15.5		1.0	.5	T	6.5	T	13.0	12.0	18.0	21.0		T			
	SN ON GND	81	78	77	75	79	96	97	91	90	87	84	86	84	82	94	105	99	97	95	95	99	96	106	112	121	131	125	123			
SUSANVILLE AIRPORT	SNOWFALL	-	-	-	-	-	-	-	-	-	-	-	-	-	-	-	-	-	-	-	-	-	-	-	-	-	-	-	-			
	SN ON GND	6	6	3	3	5	8	6	4	3	3	3	1			T									9	11	10	8	6			
TAHOE CITY	SNOWFALL		1.5			4.0	18.0	3.0		1.5	T		1.5		1.0		20.0		1.0	.5		4.0		7.0	6.0	12.0	12.0		T			
	SN ON GND	-	-	58	56	60	74	70	68	64	62	60	60	60	60	-	80	76	75	74	72	76	73	80	78	90	95	90	87			
WOODFORDS	SNOWFALL					1.1	14.0								1.1	14.0			2.0	1.0	.1	4.0		6.0	15.0	1.1	3.0		2.0			
	SN ON GND	7	7	6	5	5	17	14	12	10	8	7	6	6	7	17	12	4	11	11	10	11	10	14	26	23	24	21	22			

See Reference Notes Following Station Index

SNOWFALL AND SNOW ON GROUND

Continued

Day of month

Station		1	2	3	4	5	6	7	8	9	10	11	12	13	14	15	16	17	18	19	20	21	22	23	24	25	26	27	28	29	30	31
* * * CENTRAL COAST DRAINAGE 04																																
MOUNT HAMILTON	SNOWFALL	-	-	-	-	-	-	-	-	-	-	-	-	-	-	-	-	-	-	-	-	-	-	-	-	-	-	-	-			
	SN ON GND						5																6	12	5	3	3	-	-			
* * * SAN JOAQUIN DRAINAGE 05																																
CALAVERAS BIG TREES	SNOWFALL	1.0				5.0	12.0	5.5					1.0		1.0	5.0	6.0		6.0	3.5	2.0	2.0		8.0	13.0	14.0	11.0		4.0			
	SN ON GND	20	-	-	-	31	42	46	-	-	-	-	34	31	32	34	40	-	44	45	46	46	46	54	66	78	86	82	82			
GLENNVILLE	SNOWFALL																					4.0				7.0	.5					
	SN ON GND																															
GRANT GROVE	SNOWFALL					7.0	20.0	7.0					5.0			6.0	10.0		4.0	12.0	3.0	4.0	9.0	4.0	15.0	36.0	8.0		4.0			
	SN ON GND	43	42	39	36	42	58	63	60	58	56	55	60	59	58	64	72	69	71	83	85	86	95	98	108	138	146	146	150			
HETCH HETCHY	SNOWFALL	-	-	-	-	-	-	-	-	-	-	-	-	-	-	-	-	-	-	-	-	-	-	-	-	-	-	-	-			
	SN ON GND	11	7	6	5	5	13	14	12	10	8	6	-	5	4	5	4	4	3	8	8	7	-	12	-	-	-	24	22			
HUNTINGTON LAKE	SNOWFALL	T				11.0	27.0	1.0				T	4.0	2.0	T	13.0	3.0		8.0	11.0	1.0	5.0	4.0	17.0	42.0	22.0	7.0		13.0			
	SN ON GND	76	72	71	70	78	94	90	88	85	83	82	85	84	83	94	95	93	100	106	104	105	105	114	139	148	147	142	148			
KERN RIVER PH NO 3	SNOWFALL						.5																	2.0								
	SN ON GND						1																	2								
NORTH FORK RANGER STA	SNOWFALL	-	-	-	-	-	-	-	-	-	-	-	-	-	-	-	-	-	-	-	-	-	-	-	-	-	-	-	-			
	SN ON GND	-	-	-	-	-	-	-	-	-	-	-	-	-	-	-	-	-	-	-	-	-	-	-	-	-	-	-	-			
SO ENTRANCE YOSEMITE	SNOWFALL					4.0	14.0	15.0					1.0	.5	.5	7.0	5.0		3.0	6.0	1.0	2.0	2.0	8.0	21.0	14.0	8.0		1.5			
	SN ON GND	17	15	13	11	15	28	29	25	25	24	21	21	20	19	27	29	26	29	35	35	37	38	44	65	72	80	80	81			
TEHACHAPI	SNOWFALL	-	-	-	-	-	-	-	-	-	-	-	-	-	-	-	-	-	-	-	-	-	-	-	-	-	-	-	-			
	SN ON GND						5												2	2				1								
YOSEMITE NATIONAL PARK	SNOWFALL					3.5	10.0	11.0								1.0	4.0		2.5	6.0	1.0	1.0	T	6.0	10.0	15.0	18.0		T			
	SN ON GND	12	10	9	9	11	20	27	25	19	15	15	12	11	10	11	12	10	12	17	17	17	16	24	26	38	48	48	36			
* * * SOUTH COAST DRAINAGE 06																																
CUYAMACA	SNOWFALL							3.5												8.5	3.0	.2	11.0	1.0								
	SN ON GND							3												8	11	9	17	17	13	3						
IDYLLWILD RANGER STA	SNOWFALL	-	-	-	-	-	-	-	-	-	-	-	-	-	-	-	-	-	-	-	-	-	-	-	-	-	-	-	-			
	SN ON GND	-	-	-	-	4	14	-	-	-	-	-	-	-	-	-	-	-	-	-	-	-	-	-	16	-	-	-	-			
MT BALDY NOTCH	SNOWFALL	-	-	-	-	-	-	-	-	-	-	-	-	-	-	-	-	-	-	-	-	-	-	-	-	-	-	-	-			
	SN ON GND	-	-	-	-	36	-	-	-	-	-	-	36	-	-	48	-	-	60	-	72	-	96	-	-	-	-	-	144			
MOUNT WILSON FC 338 B	SNOWFALL	-	-	-	-	-	-	-	-	-	-	-	-	-	-	-	-	-	-	-	-	-	-	-	-	-	-	-	-			
	SN ON GND	-	-	-	-	-	-	-	-	-	-	-	-	-	-	-	-	-	-	-	-	-	-	-	-	-	-	-	-			
PALOMAR MT OBSERVATORY	SNOWFALL					4.0	4.0	6.0								T	T		3.0	4.0	3.0	1.0	10.0	2.0		T	.5					
	SN ON GND	3	2	1	1	4	8	14	14	13	10	8	6	4	2	2	2	1	4	8	11	12	22	24	18	14	8	8	7			
SANDBERG WB	SNOWFALL					2.7	.8	.5					.3						2.2	1.1		3.6	T	6.7	1.7		T		2.1			
	SN ON GND					3		1						T					T	T			4	3	6	T						
* * * SOUTHEAST DESERT BASINS 07																																
BISHOP WB AIRPORT	SNOWFALL					.7	6.9									T			T				2.5	5.7	9.5	2.0			5.6			
	SN ON GND	5	5	5	5	5	10	12	12	12	11	11	10	9	9	9	9	9	8	8	8	6	7	5	9	11	9	9	8			
DEEP SPRINGS COLLEGE	SNOWFALL						2.0				T					1.0			4.5	1.0			1.0	4.0	3.0				1.5			
	SN ON GND	3	2	2	2	2	4	4	4	4	4	4	3	3	3	3	3	3	7	6	4	4	4	8	11	9	8	8	9			
HAIWEE	SNOWFALL																		-	-			-		-							
	SN ON GND																		1	2			1		2							
INDEPENDENCE	SNOWFALL						1.5	3.0											.5						-	-						
	SN ON GND	-	-	-	-	-	-	-	-	-	-	-	-	-	-	-	-	-	-	-	-	-	-	-	-	-	-	-	-			
SQUIRREL INN 2	SNOWFALL					9.1	14.0	T								1.2	3.1		4.5	8.0	2.0	.5	12.0	11.0	7.1	12.0	2.0				
	SN ON GND	3	3	2	2	9	22	21	20	20	19	18	15	14	13	14	15	14	19	26	25	25	34	42	47	36	35	34	-			
WHITE MOUNTAIN 1	SNOWFALL						5.0	4.0					T			1.0	6.0		3.0	4.0	1.0		2.0	T	7.0	14.0						
	SN ON GND	72	72	71	70	68	73	77	74	68	62	56	53	50	49	48	54	53	56	60	61	60	62	62	69	83	81	81	80			
WHITE MOUNTAIN 2	SNOWFALL	T					4.0	5.0					T			2.0	6.5		2.5	5.0	6.0	2.0	1.5	T	7.0	12.0			T			
	SN ON GND	50	49	48	47	47	51	56	55	54	53	52	52	52	51	53	60	59	62	67	73	74	75	75	82	94	93	92	92			

See Reference Notes Following Station Index

DAILY SOIL TEMPERATURES

CALIFORNIA
FEBRUARY 1969

Station		Day Of Month 1	2	3	4	5	6	7	8	9	10	11	12	13	14	15	16	17	18	19	20	21	22	23	24	25	26	27	28	29	30	31	Total or Avg.
BRAWLEY 2 SW																																	
4 INCHES	9 AM	48	49	50	51	54	54	52	51	51	51	52	54	54	54	55	55	55	56	53	52	53	53	51	55	56	57	54	55				53.0
	MAX	55	55	56	58	57	58	59	58	59	58	58	58	60	60	62	62	61	58	58	61	58	57	56	58	60	62	62	62				58.8
	MIN	47	48	49	49	52	52	51	50	49	50	48	51	52	53	54	55	54	55	52	50	52	52	50	52	53	56	53	54				51.5
8 INCHES	9 AM	60	60	60	60	58	56	55	56	56	55	55	55	55	56	56	57	57	57	56	56	56	55	56	55	56	58	57	57				56.6
	MAX	63	63	63	63	60	58	58	58	58	59	59	57	58	58	58	59	59	58	58	59	57	58	57	58	59	60	60	60				59.1
	MIN	58	60	60	59	57	55	55	54	54	54	55	54	54	54	55	56	56	56	55	54	55	54	55	55	55	57	56	56				55.6
12 INCHES	9 AM	56	55	56	56	57	57	57	57	57	57	57	57	58	58	58	59	59	59	58	58	58	57	57	57	58	59	59	59				57.5
20 INCHES	9 AM	58	57	57	57	58	58	58	58	58	58	58	58	58	58	58	59	59	59	59	59	59	58	58	59	58	59	59	59				58.3
39 INCHES	9 AM	62	61	61	61	61	61	61	61	61	61	61	61	61	60	61	61	61	61	61	61	61	61	61	61	61	61	61	60				61.0
79 INCHES	9 AM	68	68	68	68	68	68	68	68	68	67	67	67	67	67	67	67	67	67	67	67	67	67	67	67	67	67	67	67				67.3
DAVIS 2 WSW																																	
4 INCHES	MAX	48	50	49	50	46	45	51	50	49	52	56	50	55	50	47	53	56	51	51	51	52	48	50	49	48	52	53	47				50.3
	MIN	42	40	40	43	40	42	38	40	46	48	50	44	42	45	46	44	43	47	46	46	39	41	43	45	43	41	43	45				43.3
FRESNO WB AIRPORT																																	
4 INCHES	MAX	47	50	49	52	47	49	53	55	56	59	51	51	51	53	54	59	58	49	48	54	53	54	48	48	52	55	53	52				52.1
	MIN	35	41	39	41	44	43	38	38	40	41	46	47	39	45	44	41	42	46	44	44	39	43	44	44	44	45	45	46				42.4
RIVERSIDE EXP STA																																	
STATION 1																																	
12 INCHES	MAX	49	48	48	48	49	49	50	51	51	51	51	51	52	52	52	52	52	53	52	51	55	50	49	50	51	51	51	51				50.7
	MIN	47	47	47	47	48	49	49	49	49	49	50	50	51	51	52	51	51	52	51	49	50	49	49	49	50	50	50	50				49.5
STATION 2																																	
18 INCHES	MAX	53	54	55	53	51	50	53	54	54	54	54	53	53	54	55	54	54	55	55	54	53	54	54	53	52	52	52	55				53.5
	MIN	52	52	53	51	50	50	50	52	52	53	53	52	52	53	54	53	53	54	54	53	52	53	53	52	52	51	51	52				52.2

BRAWLEY 2 SW - HOLTVILLE SILTY CLAY, LEVEL, GRASS-COVERED SURFACE EXPOSED TO FULL SUN. GRASS MOWED AND IRRIGATED TO MAINTAIN GROWTH. MAXIMUM AND MINIMUM READINGS FROM THERMOGRAPH FOR 24 HOURS ENDING AT 9 A.M. READINGS AT 9 A.M. ARE FROM MERCURY-IN-GLASS THERMOMETERS.

DAVIS 2 WSW - SANDY LOAM -- UNDER BARE GROUND SURFACE. MAX AND MIN DATA FROM SOIL THERMOGRAPH FOR 24 HOURS ENDING AT 8 A.M.

FRESNO WB AP - ATWATER SANDY LOAM, LEVEL, BARE GROUND, WELL DRAINED, FULL SUN. DATA FROM THERMOGRAPH. MAX AND MIN TEMPERATURES, MID TO MID.

RIVERSIDE CITRUS EXP STA

STATION 1 - RAMONA SANDY LOAM. DATA FROM AIR AND SOIL THERMOGRAPH.

STATION 2 - RAMONA SANDY LOAM - UNDER THE EAST SKIRT OF A VALENCIA ORANGE TREE. SHADED AND UNDER REGULARLY IRRIGATED SOIL. DATA FROM AIR AND SOIL THERMOGRAPH. IRRIGATION WATER ON 18-INCH DEPTH (NONE NECESSARY THIS MONTH) MAX AND MIN FOR 24 HOURS ENDING AT MIDNIGHT.

SUPPLEMENTAL DATA

Station	Wind (Speed - m.p.h.) Resultant Direction	Resultant Speed	Average	Fastest mile	Direction of fastest mile	Date of fastest mile	Relative humidity averages - percent PACIFIC STANDARD TIME 4 AM	10 AM	4 PM	10 PM	Number of days with precipitation Trace	.01-.09	.10-.49	.50-.99	1.00-1.99	2.00 and over	Total	Percent of possible sunshine	Average sky cover sunrise to sunset
BAKERSFIELD WB AIRPORT	4	1.3	5.3	24++	15	15	74	66	55	70	1	5	8	1	0	0	15	-	6.6
BISHOP WB AIRPORT	-	-	-	-	-	-	-	70	60	-	0	2	5	2	0	1	10	-	5.8
BLUE CANYON WB AIRPORT	-	-	-	54++	18	27	-	83	-	-	0	3	7	4	7	1	22	-	8.8
EUREKA WB CITY	-	-	-	35	N	19	-	-	-	-	1	5	9	6	1	0	22	35	9.2
FRESNO WB AIRPORT	13	4.2	7.2	22	SE	06+	84	78	63	81	5	4	10	2	1	0	22	42	8.0
LONG BEACH WB AIRPORT	22	3.0	7.3	24++	19	23+	81	68	62	73	0	3	6	2	2	0	13	-	6.2
LOS ANGELES WB AIRPORT	21	2.9	8.5	37 %	S	06	78	70	69	74	1	5	6	3	0	0	15	-	5.7
LOS ANGELES CIVIC CENTER	-	-	-	20	S	06	-	-	-	-	1	3	5	1	3	1	14	75	6.0
MOUNT SHASTA WB CITY	-	-	-	-	-	-	-	78	-	-	6	4	4	9	2	0	25	-	-
OAKLAND WB AIRPORT	17	3.6	9.4	32++	23	05	86	81	74	82	3	4	6	7	2	0	22	-	7.8
RED BLUFF WB AIRPORT	17	6.5	11.0	42	S	24	88	81	69	85	6	4	7	3	3	0	23	29	8.7
SACRAMENTO WB AIRPORT	15	5.6	8.7	35	SE	24	86	81	68	82	2	3	8	3	2	0	18	40	8.4
SANDBERG WB	-	-	-	56++	18	24	73	71	70	75	2	1	7	3	1	0	14	-	6.9
SAN DIEGO WB AIRPORT	21	2.3	8.4	35	S	25	77	67	63	76	3	5	3	4	0	0	15	65	6.4
SAN FRANCISCO WB AIRPORT	21	3.7	11.4	47	S	24	87	76	72	80	4	2	8	4	3	0	21	-	8.0
SAN FRANCISCO FED OFFICE BL	-	-	-	34	SE	24+	-	-	-	-	0	4	10	4	1	0	19	51	-
SANTA MARIA WB AIRPORT	-	-	-	-	-	-	-	74	67	83	2	3	8	4	0	1	18	-	5.6
STOCKTON WB AIRPORT	15	6.2	9.8	32++	14	05	90	88	76	89	3	5	9	2	1	0	21	-	8.6

% PEAK GUST

See Reference Notes Following Station Index

STATION	INDEX NO	DIVISION	COUNTY	DRAINAGE	LATITUDE	LONGITUDE	ELEVATION	TEMP	PRECIP	EVAP	SPECIAL	OBSERVER
[illegible]	[illegible]	[illegible]	LOS ANGELES	[illegible]	34 [illegible]	118 [illegible]	3200		5P		C	MRS SADIE TAYLOR
[illegible]	[illegible]	[illegible]	SAN BERDINO	[illegible]	34 35	117 25	[illegible]		[illegible]			FRANK [illegible]
[illegible]	[illegible]	[illegible]	[illegible]	[illegible]	41 12	[illegible]	[illegible]	5P	5P			[illegible]
[illegible]	[illegible]	04	CONTRA COSTA	[illegible]	37 52	[illegible]	[illegible]		7A			FRANK J [illegible]
[illegible]	[illegible]	[illegible]	HUMBOLDT	[illegible]	40 11	123 36	[illegible]	8A	8A			MRS [illegible] M. WEBB
[illegible]	[illegible]	[illegible]	GLENN	[illegible]	39 40	122 42	[illegible]					U S ARMY ENGINEERS
[illegible]	[illegible]	[illegible]	LOS ANGELES	[illegible]	34 19	[illegible]	[illegible]		5P			[illegible]
[illegible]	[illegible]	06	[illegible]	[illegible]	[illegible]	[illegible]	[illegible]	5P	5P			ALPINE FIRE DEPT
[illegible]	[illegible]	[illegible]	[illegible] ANGELES	[illegible]	34 [illegible]	[illegible]	[illegible]		5P			[illegible]
[illegible]	[illegible]	02	[illegible]	[illegible]	[illegible]	120 32	[illegible]	8A	8A		C H	U S FOREST SERVICE
[illegible]	[illegible]	01	SAN BERDINO	6	34 34	115 45	635				C	STATE DIV OF HWYS
ANGIOLA	[illegible]	05	TULARE	9	[illegible]	[illegible]	[illegible]		9A			ANGIOLA ELEV + WHSE
[illegible]	[illegible]	01	NAPA	17	[illegible]	[illegible]	[illegible]	7A	8A		C	[illegible]
[illegible]	[illegible]	05	[illegible]	17	[illegible]	[illegible]	[illegible]	11A	[illegible]			[illegible]
[illegible]	[illegible]	[illegible]	CONTRA COSTA	27	[illegible]	[illegible]	[illegible]	8A	8A	8A		U S BUR RECLAMATION
[illegible]	[illegible]	[illegible]	RIVERSIDE	[illegible]	[illegible]	116 40	[illegible]		8A			CALIF DIV OF FORESTRY
[illegible]	[illegible]	[illegible]	VENTURA	[illegible]	[illegible]	[illegible]	[illegible]				C	[illegible] CAMP
[illegible]	[illegible]	07	SAN BERDINO	15	34 31	117 13	[illegible]		4P			APPLE VALLEY RANCHOS
[illegible]	[illegible]	04	[illegible]	[illegible]	[illegible]	[illegible]	[illegible]		8A			COUNTY ROAD DEPT
[illegible]	[illegible]	04	MONTEREY	[illegible]	[illegible]	121 29	80				C	MRS KARIN A. [illegible]
[illegible]	[illegible]	[illegible]	LOS ANGELES	[illegible]	[illegible]	118 10	[illegible]		5P			U S FOREST SERVICE
[illegible]	[illegible]	[illegible]	TULARE	[illegible]	36 29	[illegible]	[illegible]	8A	8A		H	U S NAT PARK SERVICE
[illegible]	[illegible]	[illegible]	NAPA	[illegible]	[illegible]	122 15	[illegible]				C	[illegible]
[illegible]	[illegible]	[illegible]	TULARE	[illegible]	[illegible]	118 40	[illegible]				S	CORPS OF ENGINEERS
[illegible]	[illegible]	05	FRESNO	[illegible]	[illegible]	[illegible]	[illegible]	7A	7A			[illegible]
[illegible]	[illegible]	02	PLACER	[illegible]	[illegible]	121 04	[illegible]	7A	7A			DAN BARBER
[illegible]	[illegible]	[illegible]	[illegible] ANGELES	[illegible]	33 21	[illegible]	[illegible]	8A	8A			[illegible]
[illegible]	[illegible]	[illegible]	[illegible]	[illegible]	[illegible]	120 44	[illegible]	4P				MR MARSHALL [illegible]
[illegible]	[illegible]	06	LOS ANGELES	26	34 08	[illegible]	[illegible]		8A			[illegible]
[illegible]	[illegible]	05	TULARE	9	[illegible]	[illegible]	[illegible]				C	[illegible]
[illegible]	[illegible]	[illegible]	MARIPOSA	14	37 [illegible]	119 40	[illegible]					U S NAT PARK SERVICE
[illegible]	[illegible]	05	CALAVERAS	16	38 24	120 18	[illegible]				S	E BAY MUNI [illegible]
[illegible]	[illegible]	07	SAN BERDINO	5	[illegible]	[illegible]	940				C	L E METHENY
[illegible]	[illegible]	07	SAN BERDINO	6	35 23	116 07	[illegible]	8A	8A			L A WTR + PWR DEPT
BAKERSFIELD [illegible]	[illegible]	05	KERN	[illegible]	[illegible]	[illegible]	475	MID	MID		C	U S WEATHER BUREAU
BALCH [illegible]	[illegible]	05	FRESNO	[illegible]	36 55	[illegible]	1720	4P	4P		C	P G + E COMPANY
BALD MOUNTAIN [illegible]	[illegible]	02	TEHAMA	23	[illegible] 56	[illegible] 47	[illegible]					U S WEATHER BUREAU
BARRETT DAM	[illegible]	[illegible]	SAN DIEGO	[illegible]	32 41	116 40	[illegible]	7A	7A			SAN DIEGO WATER DEPT
BARSTOW	[illegible]	07	SAN BERDINO	15	34 54	[illegible]	[illegible]	4P	4P			BARSTOW FIRE DISTRICT
BARTON FLAT	[illegible]	05	FRESNO	[illegible]	[illegible]	[illegible]	3740					CORPS OF ENGINEERS
[illegible]	[illegible]	06	SNTA BARBARA	30	34 55	119 55	[illegible]					U S WEATHER BUREAU
[illegible]	[illegible]	[illegible]	TULARE	[illegible]	[illegible]	118 52	[illegible]				S	CORPS OF ENGINEERS
BEAUMONT	[illegible]	[illegible]	RIVERSIDE	28	[illegible]	[illegible]	[illegible]		8A		C	BEAUMONT [illegible]
BEAUMONT [illegible]	[illegible]	[illegible]	RIVERSIDE	28	[illegible]	[illegible]	[illegible]	7A	7A			BEAUMONT IRRIG DIST
[illegible]	[illegible]	[illegible]	RIVERSIDE	6	[illegible]	[illegible]	[illegible]	4P	4P			[illegible]
[illegible]	[illegible]	[illegible]	TUOLUMNE	37	[illegible]	[illegible]	[illegible]					HETCH HETCHY WTR SUP
[illegible]	[illegible]	[illegible]	LOS ANGELES	13	[illegible]	[illegible]	[illegible]		5P		C	A. [illegible] PORTER
[illegible]	[illegible]	04	SANTA CRUZ	4	37 [illegible]	[illegible]	[illegible]	5P	5P			[illegible]
BENTON [illegible]	[illegible]	[illegible]	MONO	19	37 51	118 [illegible]	5461		MID			[illegible]
[illegible]	[illegible]	04	ALAMEDA	4	37 52	122 15	[illegible]	8A	MID		C	UNIVERSITY OF CALIF
BERRYESSA LAKE	[illegible]	[illegible]	NAPA	[illegible]	[illegible]	122 14	480	8A	8A	8A		HARVEY [illegible] FRYER
[illegible]	[illegible]	[illegible]	[illegible]	12	41 52	122 14	[illegible]					U S WEATHER BUREAU
BIEBER	0731	02	LASSEN	21	41 07	121 08	[illegible]				C	CARL R. [illegible]
BIG BAR RANGER STATION	[illegible]	[illegible]	TRINITY	35	40 45	[illegible]	[illegible]	8A	8A		H	U S FOREST SERVICE
BIG BEAR LAKE	0741	06	SAN BERDINO	28	34 15	116 55	6745	5P	5P			BIG BEAR LK FIRE DIST
BIG BEAR LAKE DAM	0742	06	SAN BERDINO	28	34 14	116 58	6815		7A		C H	BEAR VALLEY MUT WTR CO
BIG BEND RANGER STA	0747	[illegible]	PLACER	39	[illegible]	120 [illegible]	[illegible]		8A			U S FOREST SERVICE
[illegible]	[illegible]	[illegible]	[illegible] ANGELES	[illegible]	[illegible]	[illegible]	1575		5P			GERALD M THRASHER
BIG PINE CREEK	[illegible]	[illegible]	INYO	[illegible]	37 08	118 29	[illegible]					DEPT WATER RESOURCES
[illegible]	[illegible]	07	LOS ANGELES	6	34 23	[illegible]	[illegible]		5P		C	U S FOREST SERVICE
BIG SUR STATE PARK	[illegible]	04	MONTEREY	4	[illegible]	121 47	[illegible]		8A			STATE PARK SERVICE
[illegible]	0798	06	[illegible] ANGELES	[illegible]	[illegible]	[illegible]	[illegible]		5P			[illegible]
[illegible]	[illegible]	[illegible]	[illegible] ANGELES	[illegible]	[illegible]	[illegible]	[illegible]				C	[illegible]
[illegible]	0819	[illegible]	INYO	[illegible]	37 15	[illegible]	[illegible]		MID			[illegible]
[illegible]	0822	[illegible]	INYO	[illegible]	37 [illegible]	[illegible]	[illegible]	MID	MID		C HJ	U S WEATHER BUREAU
BISHOP UNION CARBIDE	0824	[illegible]	INYO	[illegible]	37 [illegible]	[illegible]	9390	3P	3P			UNION CARBIDE [illegible]
[illegible]	[illegible]	[illegible]	SANTA CLARA	4	37 [illegible]	122 10	[illegible]		9A			MRS MARY INCERPI
[illegible] MOUNTAIN	0867	[illegible]	[illegible]	[illegible]	[illegible]	[illegible]	[illegible]					U S WEATHER BUREAU
BLACKWELLS CORNER	[illegible]	[illegible]	KERN	[illegible]	35 37	[illegible]	644	10A	10A			DEAN SAMS
[illegible]	[illegible]	02	PLACER	39	39 17	[illegible] 42	5290	MID	MID		C HJ	U S WEATHER BUREAU
BLUE CREEK MTN 10	[illegible]	01	DEL NORTE	12	41 24	123 46	4808				S	U S WEATHER BUREAU
BLUE MOUNTAIN	0908	05	CALAVERAS	16	38 21	[illegible] 22	6070					EAST BAY MUNI [illegible]
BLYTHE	[illegible]	[illegible]	RIVERSIDE	[illegible]	[illegible] 37	[illegible]	[illegible]	4P	8A			STATE DIV OF FSTRY
BLYTHE 7 W	[illegible]	07	RIVERSIDE	[illegible]	[illegible] 37	[illegible]	[illegible]				C	STATE DIV OF FSTRY
BLYTHE FAA AIRPORT	[illegible]	07	RIVERSIDE	5	[illegible]	[illegible]	[illegible]	MID	MID			FED AVIATION AGENCY
[illegible]	[illegible]	01	HUMBOLDT	[illegible]	[illegible]	[illegible]	[illegible]					STATE OF CALIFORNIA
[illegible]	[illegible]	[illegible]	NEVADA	[illegible]	[illegible]	[illegible]	[illegible]	8A	8A	8A	H	[illegible]
[illegible]	[illegible]	[illegible]	MONO	38	[illegible]	[illegible]	[illegible]	5P	5P			[illegible]
BONITA	[illegible]	06	SAN DIEGO	[illegible]	[illegible]	[illegible]	[illegible]	5P	5P			[illegible]
[illegible]	0973	[illegible]	MENDOCINO	[illegible]	[illegible]	[illegible]	342		8A			STATE DIV OF HWYS
[illegible]	[illegible]	[illegible]	KERN	[illegible]	35 00	[illegible]	2460				C	KERN CO FIRE DEPT
[illegible]	[illegible]	07	SAN DIEGO	[illegible]	33 16	116 25	765	6A	9A			CAL DIV BEACH + PKS
[illegible]	[illegible]	[illegible]	SANTA CRUZ	[illegible]	[illegible]	[illegible]	[illegible]				C	VINCENT [illegible]
[illegible]	[illegible]	07	SAN DIEGO	6	[illegible] 40	[illegible]	3350		9A			[illegible]
[illegible]	[illegible]	06	LOS ANGELES	[illegible]	34 35	118 [illegible]	3055		MID			L A WTR + PWR DEPT
BOWMAN DAM	1018	[illegible]	NEVADA	8	39 27	[illegible] 39	5347	4P	4P		C	NEVADA IRRIG DIST
[illegible]	1034	04	MONTEREY	24	35 52	[illegible] 48	540		8A			STATE DIV OF FSTRY
[illegible]	[illegible]	02	SACRAMENTO	23	38 07	121 42	30	12M	12M	12M		CALIF DIV BEACHES-PARKS
[illegible]	[illegible]	01	MENDOCINO	7	[illegible] 41	[illegible] 40	[illegible]		8A			[illegible]
BRAWLEY [illegible]	[illegible]	07	IMPERIAL	6	[illegible]	[illegible] 33	[illegible]	7A	9A		S	AGR RESEARCH SERVICE
[illegible]	1050	01	SISKIYOU	[illegible]	41 [illegible]	122 08	5759				S	U S WEATHER BUREAU
BREA CITY	[illegible]	06	ORANGE	26	[illegible]	117 54	345		8A			BREA FIRE DEPT
BREA DAM	1057	06	ORANGE	26	[illegible]	[illegible]	275				C	CORPS OF ENGINEERS
[illegible]	[illegible]	[illegible]	CONTRA COSTA	[illegible]	[illegible]	[illegible] 46	325				C	VERNON R LAKE [illegible]
[illegible]	1072	[illegible]	MONO	38	[illegible] 15	119 14	6470	5P	5P		H	ROBERT W. SANDY
BRIDGEPORT RANGER STA	[illegible]	[illegible]	MONO	38	[illegible]	[illegible]	6560				C	U S FOREST SERVICE
[illegible] 4 NNW	1080	[illegible]	HUMBOLDT	7	[illegible]	[illegible] 49	2050		8A			MRS ALBERT R HUNT
[illegible]	[illegible]	[illegible]	PLACER	36	[illegible]	120 04	[illegible]				S	CORPS OF ENGINEERS
[illegible] FARNHAM RANCH	[illegible]	02	YOLO	[illegible]	38 46	[illegible]	294	[illegible]	11A		C	MRS JOYCE A FARNHAM
[illegible]	[illegible]	[illegible]	BUTTE	8	39 [illegible]	[illegible]	3560		8A		C	U S FOREST SERVICE
BRUSHY SPRGS GUARD STA	1133	[illegible]	PLACER	[illegible]	39 00	120 35	4880				S	DEPT. OF WATER RESOURCE
[illegible]	[illegible]	04	MONTEREY	24	[illegible] 48	121 05	925				C	ERNEST A WEFERLING
[illegible]	[illegible]	02	SHASTA	[illegible]	[illegible]	[illegible] 51	380		3P			MRS. ANNA HOWE
BUCKS CREEK PH	1159	[illegible]	PLUMAS	[illegible]	[illegible] 55	121 20	[illegible]		2P			P G + E COMPANY
BUCKS LAKE	1161	[illegible]	PLUMAS	8	[illegible]	[illegible]	[illegible]				C	ELMER L CRITTENDEN
BUENA VISTA	[illegible]	[illegible]	SAN BENITO	[illegible]	[illegible]	[illegible]	[illegible]				C	RANCHO [illegible]
[illegible]	1192	[illegible]	LOS ANGELES	[illegible]	[illegible]	[illegible]	[illegible]		5P			R. V. CHRISTOFFERSEN
BURBANK VALLEY PMP PLT	[illegible]	[illegible]	LOS ANGELES	[illegible]	[illegible]	[illegible]	655	5P	MID		C	BURBANK PUBLIC SERVICE
BURLINGAME	[illegible]	04	SAN MATEO	4	[illegible] 35	[illegible]	[illegible]	4P	4P	4P		CITY OF BURLINGAME
[illegible]	[illegible]	02	SHASTA	[illegible]	[illegible]	121 40	[illegible]	8A	8A			MRS RUTH C ESTES
BURNT RANCH 1 S	[illegible]	01	TRINITY	[illegible]	40 48	123 28	2150		8A			PAUL F KAUT
[illegible]	1216	04	CONTRA COSTA	[illegible]	[illegible]	[illegible]	[illegible]		8A			MRS M A R STIRTON
[illegible]	[illegible]	[illegible]	LASSEN	[illegible]	[illegible]	[illegible]	[illegible]				S	LASSEN VOLCANIC NATL PK
[illegible]	[illegible]	[illegible]	KERN	[illegible]	[illegible]	[illegible]	[illegible]	8A	8A			[illegible]
[illegible]	[illegible]	[illegible]	RIVERSIDE	[illegible]	[illegible]	[illegible] 47	1800		5P			WILLARD [illegible]
CACHUMA DAM	[illegible]	06	SNTA BARBARA	[illegible]	[illegible]	[illegible]	[illegible]	9A	9A	9AC		U S BUR RECLAMATION
[illegible]	[illegible]	[illegible]	SAN BERDINO	6	[illegible]	[illegible]	[illegible]				C	SAN BERDINO CO FCD
CALAVERAS BIG TREES	[illegible]	05	CALAVERAS	[illegible]	38 [illegible]	[illegible]	[illegible]	8A	8A		H	CAL DIV BEACH + PKS
[illegible]	[illegible]	[illegible]	CALAVERAS	34	38 12	[illegible]	[illegible]				C	U S FOREST SERVICE
[illegible]	[illegible]	04	ALAMEDA	[illegible]	37 [illegible]	[illegible] 49	805		7A			[illegible] WATER DEPT
[illegible]	[illegible]	[illegible]	IMPERIAL	6	32 41	115 28	12		5P			IMPERIAL IRRIG DIST
CALISTOGA	1312	[illegible]	NAPA	17	[illegible]	[illegible] 35	364		6P			CITY OF CALISTOGA
[illegible] RANGER STA	[illegible]	01	[illegible]	[illegible]	[illegible]	122 48	[illegible]	5P	5P			U S FOREST SERVICE
CAMP ANGELUS	[illegible]	[illegible]	SAN BERDINO	28	[illegible]	[illegible]	5770				C	STATE DIV OF HWYS
CAMPO	1424	06	SAN DIEGO	[illegible]	[illegible]	116 28	2630	5P	5P			ARCHIE C LEACH
[illegible]	1428	[illegible]	CALAVERAS	16	[illegible]	120 51	658	8A	8A	8AC		E BAY MUN UTL DIST
CAMP PIONEER SKI SHLTR	[illegible]	02	SIERRA	[illegible]	39 38	120 34	5565				S	U S FOREST SERVICE
CAMP SIX LOOKOUT	1456	01	DEL NORTE	17	41 [illegible]	123 52	[illegible]				S	STATE OF CALIFORNIA
[illegible]	1462	02	YUBA	[illegible]	[illegible]	121 03	[illegible]		8A		C	U S FOREST SERVICE
CANBY 1 SW	[illegible]	02	MODOC	21	41 22	[illegible]	[illegible]		8A			ELMER J. EBERSOLE
CANBY RANGER STATION	1476	02	MODOC	[illegible]	41 27	[illegible]	4312		3P			U S FOREST SERVICE
[illegible]	[illegible]	[illegible]	LOS ANGELES	13	[illegible]	[illegible] 34	[illegible]	4P	4P			L A PIERCE COLLEGE
[illegible]	1488	07	KERN	[illegible]	[illegible] 18	117 58	2010	6P	6P			POSTMASTER
[illegible]	[illegible]	02	PLUMAS	8	40 10	[illegible]	4555	5P	5P		H	P G + E COMPANY
CARBON CANYON GILMAN	[illegible]	06	ORANGE	26	[illegible]	[illegible]	1625				C	CORPS OF ENGINEERS
[illegible]	[illegible]	06	SAN BERDINO	26	[illegible]	[illegible]	1180				C	CORPS OF ENGINEERS
[illegible]	[illegible]	[illegible]	PLUMAS	8	40 05	121 09	[illegible]		4P			P G + E COMPANY
CARMEL VALLEY	[illegible]	04	MONTEREY	[illegible]	[illegible]	[illegible]	425	5P	5P			[illegible] JR
[illegible]	[illegible]	06	SANTA BARBARA	[illegible]	[illegible]	[illegible]	[illegible]				C	COUNTY OF SANTA BARBARA
[illegible]	1588	05	MARIPOSA	[illegible]	37 24	[illegible]	[illegible]	9A	9A		C	WM H ALISON

STATION	INDEX NO.	DIVISION	COUNTY	DRAINAGE	LATITUDE	LONGITUDE	ELEVATION	TEMP	PRECIP	EVAP.	SPECIAL	OBSERVER
CAZADERO	1602	01	SONOMA	22	38 32	123 08	1040		5P			MISS HAZEL L BOROTRA
CECILVILLE 5 SE	1606	01	SISKIYOU	12	41 06	123 03	2980	6P	6P			MRS. RUBY L. ROSE
CEDARVILLE	1614	03	MODOC	18	41 32	120 10	4670	8A	8A			U S SOIL CON SERVICE
CENTERVILLE PH	1624	02	BUTTE	23	39 47	121 40	522	4P	4P			P G + E COMPANY
CHAGOOPA	1647	05	TULARE	10	36 30	118 27	10340				S	U S ARMY ENGINEERS
CHALLENGE RANGER STA	1653	02	YUBA	39	39 29	121 13	2560		8A			U S FOREST SERVICE
CHAMPS FLAT WEST MDW	1656	02	LASSEN	18	40 42	120 58	5590				S	DWR-NORTHERN DIST
CHATSWORTH FC 24 D	1680	06	LOS ANGELES	13	34 15	118 36	957		VAR			LONNIE BATWAY
CHATSWORTH RESERVOIR	1682	06	LOS ANGELES	13	34 14	118 37	906				C	CORPS OF ENGINEERS
CHERRY VALLEY DAM	1697	05	TUOLUMNE	37	37 58	119 55	4765	8A	8A			HETCH HETCH WTR SUP
CHESTER	1700	02	PLUMAS	8	40 18	121 14	4525	5P	5P		H	JAMES R. KENDALL
CHICO EXPERIMENT STA	1715	02	BUTTE	23	39 42	121 47	205	5P	5P	5P	C	U S PLANT INTRO GRDN
CHIQUITO CREEK	1737	05	MADERA	27	37 30	119 23	7290				S	DEPT OF WTR RESOURCES
CHITTENDEN PASS	1739	04	SAN BENITO	20	36 54	121 36	125		8A			VICTOR L HASKIN
CHOLAME ALLEY RANCH	1743	04	SN LUIS OBPO	24	35 43	120 15	1753				C	WILLIAM S. ALLEY
CHUCHUPATE RANGER STA	1754	05	VENTURA	10	34 48	119 01	5260				C	U S FOREST SERVICE
CHULA VISTA	1758	06	SAN DIEGO	33	32 36	117 06	9	8A	8A	8A		WESTERN SALT COMPANY
CITRUS HEIGHTS	1773	02	SACRAMENTO	23	38 42	121 18	138		9P			JAMES D GOODRIDGE
CLAREMONT POMONA COL	1779	06	LOS ANGELES	26	34 06	117 43	1201	8A	8A			POMONA COLLEGE PHYSICS
CLARKS PEAK 1 NE	1783	02	PLUMAS	8	40 13	120 30	5910				S	CALIF DEPT OF WATER RES
CLARKSBURG	1784	02	YOLO	23	38 25	121 32	14	8A	8A			AMER CRYSTAL SUG CO
CLARKS VALLEY MUDD RCH	1785	02	GLENN	23	39 33	122 24	410		7A			DICK MUDD
CLEAR CREEK	1799	01	SISKIYOU	12	41 43	123 27	975		9A			JOHN R JARDINE
CLEARLAKE HIGHLANDS	1826	02	LAKE	23	38 58	122 38	1360	8A	8A		C	C IVAN CLENDINNING
CLOVERDALE 3 SSE	1838	01	SONOMA	22	38 46	122 59	320	8A	8A			ELMER W OLSON
CLOVERDALE 11 W	1840	01	SONOMA	22	38 46	123 13	1820				C	WM. J. BUSIC
CLOVER MEADOWS GS	1844	05	MADERA	27	37 32	119 17	7002				S	U S FOREST SERVICE
CLOVER VALLEY	1845	02	PLUMAS	8	39 57	120 27	5500				S	CALIF DEPT OF WATER RES
COALINGA	1864	05	FRESNO	27	36 09	120 21	671	6P	6P			COALINGA FIRE DEPT
COALINGA 1 SE	1867	05	FRESNO	27	36 08	120 21	663				C	UNION OIL COMPANY
COALINGA 14 WNW	1869	05	FRESNO	27	36 14	120 34	1640		5P			CHARLES HOWELL
COFFEE CREEK RS	1886	01	TRINITY	35	41 05	122 42	2500				C	U S FOREST SERVICE
COHASSET 1 NNE	1891	02	BUTTE	23	39 57	121 43	3180		8A			WALTER RUACH
COLBYS FC 53 D	1896	06	LOS ANGELES	13	34 18	118 07	3675		4P			ELMERTA B. BENNETT
COLD SPRINGS CAMP	1905	04	MONTEREY	4	36 13	121 41	3280				S	U S FOREST SERVICE
COLEMAN FISHERIES STA	1907	02	SHASTA	23	40 24	122 08	420		8A			U S F + W L SERVICE
COLFAX	1912	02	PLACER	39	39 06	120 58	2418	6P	6P		H	SOUTHERN PACIFIC R R CO
COLGATE POWER HOUSE	1916	02	YUBA	39	39 20	121 11	585		4P			P G + E COMPANY
COLUSA 2 SSW	1948	02	COLUSA	23	39 12	122 01	60	6P	6P			IVAN J STEPHENS
CONCORD 3 E	1962	04	CONTRA COSTA	4	37 58	121 59	[illegible]		8A			HOWARD R LEE
COOL	1985	02	EL DORADO	[illegible]	38 53	121 01	1480		8A			W B THRELKEL
COPCO NO 1 DAM	1990	01	SISKIYOU	12	41 59	122 20	2703		4P			PAC POWER + LIGHT CO
CORCORAN IRRIG DIST	2012	05	KINGS	9	36 06	119 34	200	8A	8A		C	S S WHITEHEAD
CORNING HOUGHTON RANCH	2027	02	TEHAMA	23	39 54	122 22	487		8A			FRANKLIN K REED
CORONA	2031	06	RIVERSIDE	28	33 52	117 34	710	5P	5P			CORONA FIRE DEPT
CORRALITOS	2048	04	SANTA CRUZ	[illegible]	36 59	121 48	264				C	STATE DIV OF FSTRY
COTTONWOOD CREEK	2069	07	INYO	19	36 29	118 11	10600				S	DEPT WATER RESOURCES
COVELO	2081	01	MENDOCINO	7	39 47	123 15	1385	8A	8A		H	GRANT W HANCOCK
COVELO EEL RIVER RS	2084	01	MENDOCINO	7	39 50	123 05	1514				C	U S FOREST SERVICE
COVINA TEMPLE FC 193 B	2090	06	LOS ANGELES	26	34 05	117 52	575		5P			WILLIAM B TEMPLE
COYOTE CANYON	2103	07	RIVERSIDE	6	33 26	116 30	2175				S	HOWARD F BAILEY
COYOTE WELLS	2111	07	IMPERIAL	6	32 44	115 58	250		3P			COYOTE WELLS SVC STA
CRABTREE MEADOW	2114	05	TULARE	10	36 34	118 21	10700				S	ST OF CALIF SNOW SURVEY
CRAWFORD RANCH	2139	07	SAN DIEGO	6	32 53	116 17	1500				C	ROBERT A CRAWFORD
CRESCENT CITY 1 N	2147	01	DEL NORTE	17	41 46	124 12	40	4P	4P			PAC POWER + LIGHT CO
CRESCENT CITY 7 ENE	2148	01	DEL NORTE	17	41 48	124 05	120		8A			CAL DIV BEACH + PKS
CRESCENT CITY MNTC STA	2150	01	DEL NORTE	17	41 46	124 12	50				C	STATE DIV OF HWYS
CRESTLINE FIRE STA 2	2164	07	SAN BERDINO	15	34 15	117 15	4900				C	CRESTLINE FIRE STA NO 2
CROCKETT	2177	04	CONTRA COSTA	4	38 02	122 13	9	8A	8A			C+H SUGAR REFINING CO
CROWDER FLAT	2184	01	MODOC	12	41 53	120 44	5175				S	CALIFORNIA DWR
CRYSTAL LAKE FC 283C	2198	06	LOS ANGELES	26	34 19	117 51	5370		5P			U S FOREST SERVICE
#CULVER CITY	2214	06	LOS ANGELES	33	34 01	118 24	108	5P	5P			CULVER CITY FIRE DEPT
CUMMINGS	2218	01	MENDOCINO	7	39 50	123 38	1285		5P			MRS MARY S. INGRAM
CUYAMA	2236	06	SNTA BARBARA	30	34 56	119 37	2255	8A	8A			JOHN S ROWELL
CUYAMACA	2239	06	SAN DIEGO	25	32 59	116 35	4650	8A	8A		C H	HELIX IRRIGATION DIST
CUYAMA RANCH	2248	06	SN LUIS OBPO	30	34 59	119 40	2170				C	COUNTY OF SANTA BARBARA
DAGGETT 1 ENE	2255	07	SAN BERDINO	6	34 52	116 52	1975				C	COOL WATER RANCH
DAGGETT FAA AIRPORT	2257	07	SAN BERDINO	6	34 52	116 47	1915	MID	MID			FED AVIATION AGENCY
DANA 2 SE	2269	02	SHASTA	21	41 06	121 31	3320		8A			DALE S. BOSE
DAVENPORT	2290	04	SANTA CRUZ	4	37 01	122 12	273		9A			PAC CEMENT AGGREGATE
DAVIS 2 WSW	2294	02	YOLO	23	38 32	121 46	60	8A	8A	8ACG		UNIVERSITY OF CALIF
DAVIS CREEK	2296	02	MODOC	21	41 44	120 22	4750		8A			RICHARD F HUGHES
DAY	2306	02	MODOC	21	41 13	121 23	3650				C	HERMAN L LORENZEN
DEAD HORSE RES 2 SE	2311	02	MODOC	21	41 42	120 33	5057				S	CALIFORNIA DWR
DEATH VALLEY	2319	07	INYO	6	36 28	116 52	-194	4P	4P	4P		US NAT PARK SERVICE
DEEP CANYON LABORATORY	2327	07	RIVERSIDE	6	33 39	116 23	1200		8A			PHILIP BOYD DESERT RH
DEEP SPRINGS COLLEGE	2331	07	INYO	6	37 22	117 59	5225	5P	5P		H	DEEP SPRINGS COLLEGE
DEER CREEK FLAT	2333	02	TEHAMA	23	40 01	121 50	1910				S	CALIFORNIA DWR
DEER CREEK POWER HOUSE	2334	02	NEVADA	39	39 18	120 51	3700	3P	3P			P G + E COMPANY
DELANO	2346	05	KERN	9	35 47	119 15	323		8A			DELANO FIRE DEPT
DEL MONTE	2362	04	MONTEREY	4	36 36	121 52	46				C	USN POSTGRAD SCHOOL
DEL PUERTO ROAD CAMP	2369	05	STANISLAUS	27	37 25	121 23	1125		6P			CLARENCE ADAMS
DENAIR 3 NNE	2389	05	STANISLAUS	37	37 34	120 47	137	5P	5P			KEN C. BRATTON
DE SABLA	2402	02	BUTTE	23	39 52	121 37	2713	4P	4P		H	P G + E COMPANY
DESCANSO RANGER STA	2406	06	SAN DIEGO	33	32 51	116 37	3500		2P			U S FOREST SERVICE
DIAMOND BAR HORSE CAMP	2432	06	LOS ANGELES	26	34 00	117 49	880				C	CORPS OF ENGINEERS
DOBBINS COLGATE	2458	02	YUBA	39	39 20	121 12	1550	4P	4P			P G + E COMPANY
DONNER MEMORIAL ST PK	2467	03	NEVADA	36	39 19	120 14	5937	8A	8A			CALIF DIV BEACH + PKS
DOUBLEBUNK MEADOW	2492	05	TULARE	10	35 57	118 36	6200				S	CORPS OF ENGINEERS
DOWNEY FD FC107C	2494	06	LOS ANGELES	33	33 56	118 08	116		5P			DOWNEY FIRE DEPT
DOWNIEVILLE RANGER STA	2500	02	SIERRA	39	39 34	120 50	2895	8A	8A		C	U S FOREST SERVICE
DOYLE	2504	03	LASSEN	18	40 02	120 06	4240		10P			JUNIUS M DIXON
DOYLE 5 SSE	2506	03	LASSEN	18	39 57	120 05	4385	6P	6P		H	FRANK M ROWLAND
DRY CANYON RESERVOIR	2516	06	LOS ANGELES	29	34 29	118 32	1515	7A	7A			L A WTR + PWR DEPT
DUDLEYS	2539	05	MARIPOSA	14	37 45	120 06	3000	6P	6P			W D MC LEAN
DUNNIGAN	2568	02	YOLO	23	38 53	121 58	63		9A			MRS. NANCY LYNN GOODMAN
DUNN SIDING	2570	07	SAN BERDINO	15	35 03	116 26	1610		4P			EARL K WOBSER
DUNSMUIR RANGER STA	2572	02	SISKIYOU	23	41 13	122 16	2420		8A			WALLACE E. MARSHALL
DUSY BENCH	2577	05	FRENSO	11	37 06	118 35	9470				S	STATE OF CALIF-SNOW SY
DUTTONS LANDING	2580	01	NAPA	17	38 12	122 18	20	8A	8A	8A		DAN STEELE
EAGLE CREEK	2591	05	TULARE	10	35 59	118 39	6650				S	CORPS OF ENGINEERS
EAGLE MOUNTAIN	2598	07	RIVERSIDE	6	33 48	115 27	973	7A	7A			METRO WATER DISTRICT
EAST PARK RESERVOIR	2640	02	COLUSA	23	39 22	122 31	1205	8A	8A			ORLAND UNIT WU ASSN
EL CAPITAN DAM	2709	06	SAN DIEGO	25	32 53	116 49	600	8A	8A		C	SAN DIEGO WATER DEPT
EL CENTRO 2 SSW	2713	07	IMPERIAL	6	32 46	115 34	-30	5P	5P		C	EL CENTRO WATER DEPT
ELECTRA POWER HOUSE	2728	05	AMADOR	16	38 20	120 40	715	5P	5P			P G + E COMPANY
ELIZABETH LAKE FC128B	2735	06	LOS ANGELES	29	34 36	118 34	2075		5P			ARTHUR C. STEWART
ELK VALLEY	2749	01	DEL NORTE	17	42 00	123 43	1711	5P	5P			CALIF DEPT OF AGR
ELLERY LAKE	2756	03	MONO	38	37 56	119 14	9645		MID			SO. CALIF. EDISON CO.
ELLIOTT	2760	05	SAN JOAQUIN	16	38 14	121 12	92		7A			C NORMAN ADAMS
EL MODENA	2775	06	ORANGE	28	33 48	117 47	464				C	HOMER F WANNAMAKER
ELSINORE	2805	06	RIVERSIDE	28	33 40	117 20	1285	MID	6P		C	STATE DIV OF FSTRY
ESCONDIDO	2862	06	SAN DIEGO	33	33 07	117 05	660	6P	6P			DARWIN M TINS
ESCONDIDO NO 2	2863	06	SAN DIEGO	33	33 07	117 05	600				C	ESCONDIDO FIRE DEPT
ETIWANDA	2895	06	SAN BERDINO	28	34 08	117 31	1390				C	CORPS OF ENGINEERS
ETNA	2899	01	SISKIYOU	12	41 28	122 54	2942				C	LAWRENCE E BUCHNER
#EUREKA WB CITY	2910	01	HUMBOLDT	17	40 48	124 10	43	MID	MID		C	EUREKA W[illegible] MIRANDA
EXCHEQUER RESERVOIR	2920	05	MARIPOSA	14	37 35	120 16	442		5P			MERCED IRRIG DIST
EXETER FAUVER RANCH	2922	05	TULARE	9	36 21	119 04	439				C	CHARLES O COULTER
FAIRFIELD	2933	02	SOLANO	23	38 15	122 03	15				C	SOLANO CO SURVEYOR
FAIRFIELD FIRE STATION	2934	02	SOLANO	23	38 16	122 02	38	8A	8A			FAIRFIELD FIRE STATION
FAIRMONT	2941	07	LOS ANGELES	15	34 42	118 26	3060	7A	7A			L A WTR + PWR DEPT
FALLBROOK	2958	06	SAN DIEGO	33	33 21	117 15	660				C	DEPT SPECIAL DIST SERVS
FALL RIVER MILL INTAKE	2964	02	SHASTA		41 01	121 28	3340		4P			P G + E COMPANY
FEATHER FALLS	2994	02	BUTTE	8	39 36	121 16	2965				C	A S MENDICHI
FERGUSON RANCH	3020	02	TEHAMA	23	40 21	122 27	800				C	BUREAU OF RECLAMATION
FERNDALE 8 SSW	3025	01	HUMBOLDT	17	40 30	124 20	1445		8A			CONNICK LIVESTOCK CO
FERNDALE 2 NW	3030	01	HUMBOLDT	7	40 36	124 17	10	5P	5P	5P		ROLLIN Z BOYTON
FIDDLETOWN LYNCH RANCH	3038	05	AMADOR	16	38 32	120 42	2140		8A		C	WENTWORTH LYNCH
FIGUEROA MOUNTAIN	3048	06	SNTA BARBARA	32	34 44	120 00	3200				C	U S FOREST SERVICE
FILLMORE 1 WNW	3050	06	VENTURA	29	34 24	118 56	435		8A			VENTURA CO FIRE DEPT
FIVE POINTS 5 SSW	3083	05	FRESNO	11	36 21	120 09	285	6P	6P			RAYMOND THOMAS RANCH
FLEMING FISH AND GAME	3087	03	LASSEN	18	40 22	120 19	4000	5P	5P	5P		CAL DEPT FISH + GAME
FLORENCE LAKE	3093	05	FRESNO	27	37 16	118 58	7344				C	SO CALIF EDISON CO
FOLSOM DAM	3113	02	SACRAMENTO	1	38 42	121 10	350	8A	8A	8A		U S BUR RECLAMATION
FONTANA 5 N	3118	06	SAN BERDINO	28	34 11	117 27	1972		6P			ROLAND W GETCHELL
FONTANA KAISER	3120	06	SAN BERDINO	28	34 05	117 [illegible]	1090	4P	4P			KAISER STEEL CORP
FOREST GLEN	3130	01	TRINITY	35	40 23	123 20	2340	8A	8A		H	MRS B E ESLICK
FORESTHILL RANGER STA	3134	02	PLACER	1	39 01	120 49	3190		8A			U S FOREST SERVICE
FORKS OF SALMON	3151	01	SISKIYOU	12	41 16	123 19	1240		9A			U S FOREST SERVICE

STATION	INDEX NO.	DIVISION	COUNTY	DRAINAGE	LATITUDE	LONGITUDE	ELEVATION	TEMP	PRECIP	EVAP	SPECIAL	OBSERVER
FORT BIDWELL	3157	03	MODOC	18	41 51	120 08	4498	5P	5P		H	L J FEE
FORT BRAGG	3161	01	MENDOCINO	17	39 27	123 48	80	8A	8A		C	CALIF + WESTERN R R
FORT BRAGG AVIATION	3164	01	MENDOCINO	17	39 24	123 49	61	11P	11P			U S WB OBSERVER
FORT DICK	3173	01	DEL NORTE	17	41 52	124 09	46		8A			BENNY L. BEASLEY
FORT JONES 6 ESE	3176	01	SISKIYOU	12	41 35	122 43	3324				C	CARL C CRAMER
FORT JONES RANGER STA	3182	01	SISKIYOU	12	41 36	122 51	2720	4P	4P			U S FOREST SERVICE
FORT ORD	3186	04	MONTEREY	4	36 41	121 46	134	MID	MID			ARMY AIR FORCE
FORT ROSS	3191	01	SONOMA	17	38 31	123 15	116	6P	6P			C A CALL
FREEDOM 8 NNW	3232	04	SANTA CRUZ	20	37 03	121 49	1495				C	[illegible]
FRENCH GULCH	3242	02	SHASTA	23	40 42	122 38	1100		8A			MRS CLARA JONES
FRESNO WB AIRPORT	3257	05	FRESNO	27	36 46	119 43	328	MID	MID		C J	U S WEATHER BUREAU
FRIANT GOVERNMENT CAMP	3261	05	FRESNO	27	36 59	119 43	410	8A	8A	8A		U S BUR RECLAMATION
FULLERTON DAM	3285	06	ORANGE	26	33 54	117 53	340				C	CORPS OF ENGINEERS
FULLERTON HILLCREST RV	3288	06	ORANGE	26	33 53	117 55	[illegible]		5P			[illegible]
GARBERVILLE	3320	01	HUMBOLDT	7	40 06	123 48	340		8A			MRS N E PANCOAST
GARDEN VALLEY 2 S	3338	02	EL DORADO	1	38 50	120 51	1940		8A			R C KYLE
GASQUET RANGER STATION	3357	01	DEL NORTE	17	41 52	123 58	384		8A			U S FOREST SERVICE
GEM LAKE	3369	03	MONO	38	37 45	119 08	8970		MID			SO. CALIF. EDISON CO.
GEORGETOWN RANGER STA	3384	02	EL DORADO	1	38 55	120 47	3001	8A	8A		C	U S FOREST SERVICE
GERBER RANCH	3387	04	SANTA CLARA	4	37 22	121 29	1140		8A			[illegible]
GERLE CREEK CAMP	3388	02	EL DORADO	1	38 59	120 23	5400					DEPT WATER RESOURCES
GIBRALTAR DAM NO 2	3402	06	SNTA BARBARA	32	34 31	119 41	1510		5P			SANTA BARBARA WTR DEP
GIBSON HWY MNTNCE STA	3405	02	SHASTA	23	41 01	122 24	1650		8A			[illegible]
GILLESPIE FIELD	3412	06	SAN DIEGO	33	32 49	116 58	385	5P	5P			SAN DIEGO COUNTY
GILROY	3417	04	SANTA CLARA	20	37 00	121 34	194	9A	9A			GILROY FIRE DISTRICT
GILROY 8 NE	3419	04	SANTA CLARA	20	37 02	121 27	1050				C	HENRY MANT[illegible]
GILROY 14 ENE	3422	04	SANTA CLARA	2	37 06	121 20	1350		8A			SETH E AUSER
GLENDALE STAPEN FC295C	3450	06	LOS ANGELES	[illegible]	34 [illegible]	118 16	[illegible]		5P			RALPH [illegible]
GLENDORA WEST FC 185	3452	06	LOS ANGELES	26	34 08	117 52	[illegible]		5P			MRS L M WEST
GLENNVILLE	3463	05	KERN	[illegible]	35 43	118 42	3140	5P	5P		H	KERN CO FSTRY + F D
GLENNVILLE FULTON RS	3465	05	KERN	10	35 44	118 40	[illegible]				C	U S FOREST SERVICE
GOLD ROCK RANCH	3489	07	IMPERIAL	6	32 53	114 52	485	5P	5P			GOLD ROCK RANCH
GOLD RUN	3491	02	PLACER	39	39 10	120 52	3240		4P			JOHN F WALL
GOLDSTONE ECHO	3493	07	SAN BERDINO	6	35 18	116 48	3220					ALBERT O. NURTON
GONZALES 9 ENE	3502	04	SAN BENITO	24	36 33	121 18	1150				C	MRS ALTA M BOGUE
GRACE MEADOW	3529	05	TUOLUMNE	37	38 09	119 36	8900					[illegible]
GRANITE SPRINGS	3549	02	PLUMAS	8	40 06	120 21	[illegible]					[illegible]
GRANT GROVE	3551	05	TULARE	11	36 44	118 58	6600	8A	8A		C H	U S NAT PARK SERVICE
GRASS VALLEY NO. 2	3573	02	NEVADA	39	39 13	121 04	2400	8A	8A		C	CITY OF GRASS VALLEY
GRATON	3578	01	SONOMA	22	38 26	122 52	200	7A	7A			MISS LOUISE HALLBERG
GREENVIEW	3614	01	SISKIYOU	12	41 33	122 54	2818		[illegible]			MRS EMMA R PEREIRA
GREENVILLE RANGER STA	3621	02	PLUMAS	8	40 08	120 56	3560		8A			U S FOREST SERVICE
GROVELAND 2	3669	05	TUOLUMNE	37	37 50	120 14	2825				C	FRED H. OSBORNE
GROVELAND RANGER STA	3672	05	TUOLUMNE	37	37 49	120 16	3145		8A			U S FOREST SERVICE
GUERNEVILLE	3683	01	SONOMA	22	38 30	123 00	115		8A			JOSEPH E BUTTNER
HAINES CYN LOWER FC364	3703	06	LOS ANGELES	13	34 16	118 16	2450		5P			[illegible]
HAINES CYN UPPER FC367	3704	06	LOS ANGELES	13	34 16	118 15	3440		5P			JAMES P KINDRED
HAIWEE	3719	07	INYO	19	36 08	117 57	3825	7A	7A		H	L A WTR + PWR DEPT
HALF MOON BAY	3714	04	SAN MATEO	4	37 28	122 26	60	5P	5P			[illegible]
HAMILTON BRANCH PH	3725	02	PLUMAS	8	40 16	121 05	4560				C	[illegible]
HANFORD	3747	05	KINGS	11	36 20	119 40	242	5P	5P			STATE DIV OF FSTRY
HANSEN DAM	3751	06	LOS ANGELES	13	34 16	118 24	1100				C	CORPS OF ENGINEERS
HAPPY CAMP RANGER STA	3761	01	SISKIYOU	11	41 48	123 22	1155	8A	8A		C H	U S FOREST SERVICE
HARRISON GULCH RS	3791	02	SHASTA	23	40 22	122 58	[illegible]		8A		C	U S FOREST SERVICE
HARRY ENGLEBRIGHT DAM	3800	02	NEVADA	39	39 14	121 16	580		8A			[illegible]
HAT CREEK RS	3821	02	SHASTA	21	40 48	121 30	3348				C	U S FOREST SERVICE
HAT CREEK PH NO 1	3824	02	SHASTA	21	40 56	121 33	3015	8A	8A			P G + E COMPANY
HAYFIELD PUMPING PLANT	3855	07	RIVERSIDE	6	33 42	115 38	1370	9A	9A		C	METRO WATER DISTRICT
HAYFORK RANGER STATION	3859	01	TRINITY	35	40 33	123 10	2340		8A			U S FOREST SERVICE
HAYWARD 6 ESE	3863	04	ALAMEDA	4	37 39	121 59	[illegible]				C	EUGENE D. BETTENCOURT
HEALDSBURG	3875	01	SONOMA	22	38 37	122 52	[illegible]	6P	6P			HEA[illegible] FIRE DEPT
HEALDSBURG NO 2	3878	01	SONOMA	22	38 37	122 52	[illegible]		8A			WALDO F IVERSON
HELL HOLE	3891	02	PLACER	1	39 04	120 25	4650				C	PLACER COUNTY WTR [illegible]
HEMET	3896	06	RIVERSIDE	33	33 45	116 57	1655		8A			LAKE HEMET MUN WATER
HENSHAW DAM	3914	06	SAN DIEGO	33	33 14	116 46	2700	8A	8A		C	VISTA IRRIG DIST
HERNANDEZ 2 NW	3925	04	SAN BENITO	20	36 25	120 55	[illegible]		4P			MAX [illegible]
HERNANDEZ 7 SE	3928	04	SAN BENITO	20	36 18	120 42	2760				C	MRS CLORENE AKERS
HESPERIA	3935	07	SAN BERDINO	15	34 25	117 18	3195		[illegible]			ROY E WALTERS
HETCH HETCHY	3939	05	TUOLUMNE	37	37 57	119 47	3870	8A	8A	8A	C H	HETCH HETCHY WTR SUP
HIDDEN VALLEY RANCH	3946	02	NEVADA	39	39 02	121 16	1480		8A			CLARENCE E GASSOWAY
HIGHLAND LAKES	3954	05	ALPINE	16	38 32	119 48	8650					DEPT OF WTR RESOURCES
HILTS	3987	01	SISKIYOU	12	42 00	122 38	2900	8A	8A			[illegible]
HOBERGS	4010	02	LAKE	23	38 51	122 43	2960		8A			GEORGE G HOBERG
HOCKETT MEADOWS	4012	05	TULARE	9	36 22	118 39	8500					CORPS OF ENGINEERS
HOEGEES FC 60 A	4017	06	LOS ANGELES	13	34 13	118 02	2650		5P			[illegible]
HOGBACK ROAD	4019	02	TEHAMA		40 13	122 00	1320					[illegible]
HOLLISTER 1 SW	4022	04	SAN BENITO	40	36 50	121 25	279	5P	5P			RADIO STATION KMPG
HOLLISTER 2	4025	04	SAN BENITO	20	36 51	121 24	284				C	CITY OF HOLLISTER
HOLLISTER 10 ENE	4035	04	SAN BENITO	4	36 55	121 14	2578				C	MRS ELLA C HUBBELL
HONEYDEW 2 WSW	4074	01	HUMBOLDT	17	40 14	124 09	375		8A			MRS ANNE M ADAMS
HOOPA	4082	01	HUMBOLDT	35	41 03	123 40	345	8A	8A		C	BUR INDIAN AFFAIRS
HOPLAND 8 NE	4097	02	LAKE	23	39 01	123 00	2540				C	WAYNE [illegible]
HOPLAND LARGO STATION	4100	01	MENDOCINO	22	39 01	123 07	550		8A			ANTHONY LUCCHETTI
HOSSACK	4120	05	TULARE	37	36 11	118 37	7100					CORPS OF ENGINEERS
HUASNA	4144	06	SN LUIS OBPO	3	35 06	120 23	715				C	MRS LORRAINE [illegible]
HUCKLEBERRY LAKE	4148	05	TUOLUMNE	37	38 06	119 45	7800					HETCH HETCHY WTR SUP
HUNTER DIST GRAVES RCH	4166	02	TEHAMA	23	40 11	122 33	770		5P			MRS IRENE GRAVES
HUNTERS DAM	4170	05	CALAVERAS	34	38 12	120 22	3220		4P			P G + E COMPANY
HUNTINGTON LAKE	4176	05	FRESNO	27	37 14	119 13	7020	5P			C H	SO CALIF EDISON CO
HURKEY CREEK PARK	4181	06	RIVERSIDE	33	33 41	116 41	4390				C	RIVERSIDE CO PK DEPT
HYAMPOM	4191	01	TRINITY	35	40 37	123 27	1260				C	MRS FRANCES V M[illegible]
IDLEWILD HWY MNTNC STA	4202	01	DEL NORTE	17	41 54	123 46	1250		8A			STATE DIV OF HWYS
IDRIA	4204	05	SAN BENITO	27	36 25	120 40	[illegible]	8A	8A			[illegible]
IDYLLWILD RANGER STA	4211	06	RIVERSIDE	33	33 45	116 43	5397	5P	5P		C H	U S FOREST SERVICE
IMPERIAL	4223	07	IMPERIAL	6	32 51	115 34	-64	6P	6P			IMPERIAL IRRIG DIST
IMPERIAL FAA AP	4224	07	IMPERIAL	6	32 50	115 34	-58	MID	MID			FED AVIATION AGENCY
INDEPENDENCE	4232	07	INYO	19	36 48	118 12	3950	7A	7A		C H	L A WTR + PWR DEPT
INDEPENDENCE ONION VLY	4235	07	INYO	19	36 46	118 20	[illegible]				C	L A WTR + PWR DEPT
INDIO U S DATE GARDEN	4259	07	RIVERSIDE	6	33 44	116 15	11	8A	8A	8A		AGR RESEARCH SERVICE
INYOKERN	4278	07	KERN	6	35 39	117 49	2440	5P	5P			KERN CO FIRE DEPT
INYOKERN ARMITAGE	4280	07	KERN	6	35 41	117 41	2220		MID			U S N O T S
IONE	4283	05	AMADOR	16	38 21	120 56	284		8A			STATE DIV OF HWYS
IOWA HILL	4288	02	PLACER	1	39 05	120 50	3056		8A			PIERSON TUTTLE
IRON MOUNTAIN	4297	07	SAN BERDINO	6	34 08	115 08	922	7A	7A		C	METRO WATER DIST
JESS VALLEY	4374	02	MODOC	21	41 16	120 18	5300	5P	5P		H	WALTER CANTRALL
JOHN BULL FLAT	4388	07	SAN BERDINO	6	34 20	116 53	8160					STATE OF CALIFORNIA
JOHNSONDALE	4389	05	TULARE	10	35 58	118 32	4680		8A			U S FOREST SERVICE
JOSHUA TREE	4405	07	SAN BERDINO	6	34 08	116 19	2720		5P			JOSHUA BSN CTY WTR DIST
JULIAN WYNOLA	4418	06	SAN DIEGO	25	33 06	116 39	[illegible]					CHARLES VILINEK
JUNCAL DAM	4422	06	SNTA BARBARA	32	34 29	119 30	2075		5P			MONTECITO COUNTY WTR DP
KAISER MEADOWS	4442	05	FRESNO	27	37 18	119 06	9110					SO CALIF EDISON CO
KEE RANCH	4467	07	SAN BERDINO	6	34 10	116 32	4325		8A			KEE RANCH
KELLOGG	4480	01	SONOMA	22	38 40	122 40	1830		9A			MRS RUTH F RUBINOW
KELSEYVILLE	4488	02	LAKE	23	38 59	122 50	1385		9A			CO FARM + HOME ADV
KENTFIELD	4500	01	MARIN	17	37 57	122 33	90	9A	9A			HENRY H MILLER
KERLINGER	4508	05	SAN JOAQUIN	27	37 41	121 26	172		8A			PAC COAST AGGREGATES
#KERN RIVER PH NO 1	4520	05	KERN	10	35 28	118 47	970	5P	5P			SO CALIF EDISON CO
KERN RIVER PH NO 3	4523	05	KERN	10	35 47	118 26	2703	5P	5P		H	SO CALIF EDISON CO
KETTLEMAN CITY	4534	05	KINGS	11	36 00	119 58	250	8A	8A	8A		KINGS COUNTY FIRE DEPT
KETTLEMAN STATION	4536	05	KINGS	11	36 04	120 05	508	6P	6P			P G + E COMPANY
KILARC POWER HOUSE	4544	02	SHASTA	23	40 41	122 50	1648		11A			P G + E COMPANY
KING CITY	4555	04	MONTEREY	24	36 12	121 08	320	4P	4P		C	STATE DIV OF FSTRY
KLAMATH	4577	01	DEL NORTE	12	41 31	124 02	25	5P	MID		C	HAROLD DEL PONTE
KNEELAND 10 SSE	4587	01	HUMBOLDT	7	40 38	123 54	2356				C	MRS. EDRA L. MOORE
KNIGHTS FERRY 2 SE	4590	05	STANISLAUS	34	37 48	120 39	315	8A	8A	8A		RAYMOND WILLMS
KNIGHTS VALLEY	4593	01	SONOMA	22	38 37	122 40	480	5P	5P	5P		MRS. FRANCES E. SWANK
KORBEL	4602	01	HUMBOLDT	17	40 52	123 57	145		6P			DENNIS [illegible]
KYBURZ STRAWBERRY	4616	02	EL DORADO	1	38 48	120 09	5700				C	HARRY STEVENSON
LA CRESCENTA FC 251 B	4628	06	LOS ANGELES	13	34 13	118 14	1565		5P			CRESCENTA VLY [illegible]
LAFAYETTE 2 NNE	4633	04	CONTRA COSTA	4	37 55	122 06	535		8A			ROSS P SANBORN
#LAGUNA BEACH	4647	06	ORANGE	33	33 33	117 47	35	4P	4P			SEWAGE DISPOSAL PLANT
LAGUNA BEACH 2	4650	06	ORANGE	33	33 33	117 48	210				C	L B WATER DISTRICT
LA HONDA	4660	04	SAN MATEO	4	37 19	122 16	780		6P			MRS. GERTRUDE REEDY
LAKE ALPINE	4664	05	ALPINE	34	38 29	120 01	7500					DEPT WATER RESOURCES
LAKE ARROWHEAD	4671	07	SAN BERDINO	15	34 15	117 11	5205	5P	5P			LAKE ARROWHEAD F [illegible]
LAKE ELEANOR	4679	05	TUOLUMNE	37	37 58	119 53	4662					HETCH HETCHY WTR SUP
LAKE MOUNTAIN	4690	01	TRINITY	7	40 01	123 24	3164				C	LEONARD M MILLER
LAKE PILLSBURY NO 2	4698	01	LAKE	7	39 25	122 59	1740	5P	5P			PAUL G. RESSLER
LAKEPORT	4701	02	LAKE	23	39 02	122 55	1347	5P	5P			GEORGE R TURNBULL
LAKE SABRINA	4705	07	INYO	19	37 13	118 37	9065					SOUTHERN CALIF. EDISON
LAKESHORE	4709	02	SHASTA	23	40 53	122 2[illegible]	1075	8P	8P	8P		U S BUR RECLAMATION
LAKESIDE 2 E	4710	06	SAN DIEGO	25	32 51	116 [illegible]	[illegible]		8A			HELIX IRRIGATION DIST
LAKE SOLANO	4712	02	SOLANO	23	38 29	122 00	180				C	LAWERENCE FAFEK
LAKE SPAULDING	4713	02	NEVADA	39	39 19	120 38	5156	5P	5P			P G + E COMPANY
LAKE SPAULDING DAM	4714	02	NEVADA	39	39 20	120 38	[illegible]	4P	4P	4P		P G + E COMPANY
LAKE WOHLFORD	4726	06	SAN DIEGO	[illegible]	33 [illegible]	117 [illegible]	1500				C	ESCONDIDO MTL WTR CO
LA MESA	4735	06	SAN DIEGO	33	32 46	117 01	[illegible]	5P	5P			LA MESA FIRE DEPT
LANCASTER	4747	07	LOS ANGELES	15	34 41	118 [illegible]	[illegible]	6P	6P			MARVIN FOSTER
LA PANZA RANCH	4767	04	SN LUIS OBPO	24	35 [illegible]	120 [illegible]	[illegible]				C	MRS. MAE E. MARTENS
LA PORTE	4774	02	PLUMAS	8	39 41	120 [illegible]	4975				C	MICHAEL C LIBBEY
LASSEN CREEK UPPER	4815	03	MODOC	18	41 [illegible]	120 15	[illegible]					DEPT OF WATER RESOURCES
LAVA BEDS NAT MONUMENT	4838	01	SISKIYOU	12	41 44	121 31	4770	9A	9A			U S NAT PARK SERVICE
LA VERNE HTS FC 560 B	4840	06	LOS ANGELES	16	34 [illegible]	117 45	[illegible]		5P			WATER ASSOC PERSONNEL
LAYTONVILLE	4851	01	MENDOCINO	7	39 42	123 29	[illegible]				C	VERNON M. BROWN
LEBEC	4863	05	KERN	[illegible]	34 [illegible]	118 [illegible]	[illegible]		8A			KERN CO FIRE DEPT
LECHUZA PT STA FC 352B	4867	06	LOS ANGELES	[illegible]	34 [illegible]	118 [illegible]	[illegible]		4P		C	L A CO FIRE DEPT
LEESVILLE KEEGAN RANCH	4880	02	COLUSA	[illegible]	39 09	122 [illegible]	[illegible]		7A			MATTHEW J KEEGAN
LE GRAND	4884	05	MERCED	27	37 [illegible]	120 [illegible]	[illegible]	5P	5P			[illegible]
LEHMAN RANCH	4886	05	EL DORADO	16	38 36	121 31	[illegible]		7A			[illegible]
LEMON COVE	4890	05	TULARE	9	36 23	119 02	513	5P	5P			[illegible]
LIGHTS CREEK	4932	02	PLUMAS	8	40 14	120 [illegible]	[illegible]					CALIF DEPT OF WATER RES
LINDSAY	4957	05	TULARE	9	36 [illegible]	119 04	[illegible]	7P	7P			FRANK DE CHAINE
LITTLE LAST CHANCE VY	4977	02	PLUMAS	8	39 50	120 13	5730					DEPT OF WTR RESOURCES
LITTLE PANOCHE DET DAM	4979	05	FRESNO	27	36 47	120 48	[illegible]	7A	7A	7A	C	BUREAU OF RECLAMATION
LITTLE TUJUNGA GOLD CR	4986	06	LOS ANGELES	13	34 19	118 18	[illegible]				C	CORPS OF ENGINEERS
LITTLE VALLEY	4968	02	LASSEN	21	40 [illegible]	120 [illegible]	[illegible]		8A			MRS. CLOVERINE CORDER
LIVERMORE COUNTY F D	4997	04	ALAMEDA	4	37 40	121 46	490	5P	5P			LIVERMORE ALMDA CTY F D
LOCKWOOD 2 N	5017	04	MONTEREY	24	35 58	121 [illegible]	1104		8A		C	ARCHIE M WEFERLING
LODGEPOLE	[illegible]	05	TULARE	9	36 36	118 44	[illegible]	8A	8A		C	U S NATL PARK SERVICE
LODI	[illegible]	05	SAN JOAQUIN	16	38 07	121 17	40	5P	5P	5P		CITY OF LODI
[illegible] SPRINGS	[illegible]	02	TEHAMA	[illegible]	39 [illegible]	122 47	5050					CORPS OF ENGINEERS
LOMPOC	[illegible]	06	SNTA BARBARA	[illegible]	34 39	120 27	[illegible]	5P	5P			LOMPOC WATER TREAT. PL.
LONE PINE CTNWOOD PH	[illegible]	07	INYO	19	[illegible] 27	118 [illegible]	[illegible]				C	L A WTR + PWR DEPT
LONE TREE CANYON	[illegible]	05	SAN JOAQUIN	27	37 [illegible]	121 24	[illegible]		8A			JOHN BORGES
#LONG BEACH	5082	06	LOS ANGELES	13	33 46	118 12	[illegible]	11P	11P			JOHN W TEED
LONG BEACH WB AP	[illegible]	06	LOS ANGELES	13	33 49	118 [illegible]	[illegible]	MID	MID		J	U S WEATHER BUREAU
LONG BELL STATION	[illegible]	[illegible]	MODOC		41 28	121 25	4375					DEPT OF WATER RESOURCES
LOOKOUT 3 WSW	[illegible]	02	MODOC	[illegible]	41 [illegible]	121 [illegible]	4180		9A			[illegible]
LORAINE	5098	05	KERN	[illegible]	35 [illegible]	118 [illegible]	2720				C	BURRELL REED
LOS ALAMOS	[illegible]	06	SNTA BARBARA	3	34 45	120 17	565		8A			LAUREN PAYNE
LOS ANGELES WB AIRPORT	5114	06	LOS ANGELES	13	33 56	118 24	105	MID	MID		C J	U S WEATHER BUREAU
LOS ANGELES CIVIC CTR	5115	06	LOS ANGELES	13	34 03	118 14	[illegible]	MID	MID		C	LA CO AIR POL CON DIST
LOS BANOS	[illegible]	05	MERCED	27	37 03	120 [illegible]	120	4P	8A			RUGER C RICE
LOS BANOS ARBURUA RCH	[illegible]	05	MERCED	27	36 [illegible]	120 [illegible]	860		[illegible]			[illegible]
LOS BANOS DET RESV	5120	05	MERCED	27	37 [illegible]	120 [illegible]	[illegible]	MID	8A	8A		[illegible]
LOS GATOS	5123	04	SANTA CLARA	4	37 14	121 58	365	5P	5P			CITY OF LOS GATOS
LOS GATOS 4 SW	[illegible]	04	SANTA CRUZ	4	37 [illegible]	122 02	2415		8A			ALLEN HELENIUS
LOS PRIETOS RANGER STA	5147	06	SNTA BARBARA	32	34 33	119 47	1029		5P			U S FOREST SERVICE
LOST HILLS	[illegible]	05	KERN	10	35 37	119 41	285					KERN CO FSTRY + F D
LOWER KIBBEY RIDGE	[illegible]	05	TUOLUMNE	37	38 01	119 53	6500					HETCH HETCHY WTR SUP
LOWER MEADOW	5161	02	SIERRA	16	39 33	120 [illegible]	5760					INTERMOUNTAIN F + RES
LOWER OTAY RESERVOIR	5162	06	SAN DIEGO	33	32 37	116 56	540				C	SAN DIEGO WTR DEPT
LOYALTON	5171	02	SIERRA	8	39 41	120 15	4936		8A			[illegible]
LUCERNE VALLEY	5181	07	SAN BERDINO	6	34 27	117 [illegible]	2957	5P	5P			CALIF DIV OF FORESTRY
LUCIA WILLOW SPRINGS	[illegible]	04	MONTEREY	4	36 [illegible]	121 27	355				C	STATE DIV OF HWYS
LYTLE CR FOOTHILL [illegible]	[illegible]	06	SAN BERDINO	28	34 [illegible]	117 20	[illegible]				C	SAN BERNARDINO FCD
LYTLE CREEK RANGER STA	5218	06	SAN BERDINO	28	34 [illegible]	117 29	2730		8A		C	U S FOREST SERVICE
MADELINE MNTNC STA	5231	03	LASSEN	21	41 [illegible]	120 [illegible]	[illegible]		8A			STATE DIV OF HWYS
MADERA	5233	05	MADERA	27	36 58	120 [illegible]	[illegible]	8A	8A			STATE DIV OF FSTRY
MAD RIVER RANGER STA	[illegible]	01	TRINITY	17	40 27	123 [illegible]	2775		8A			U S FOREST SERVICE
MAHNKE	5258	02	[illegible]	[illegible]	39 [illegible]	122 47	[illegible]				C	MRS M E MAHNKE
MAMMOTH PASS	[illegible]	07	MONO	19	37 37	119 02	[illegible]					DEPT WATER RESOURCES
MAMMOTH POOL	[illegible]	05	MADERA	27	37 2[illegible]	119 [illegible]	[illegible]					SO. CALIF. EDISON CO.
MANTECA	[illegible]	05	SAN JOAQUIN	27	37 48	121 12	[illegible]	8A	8A	8A		SPRECKELS SUGAR CO.
MANZANA SCHOOL	[illegible]	06	SANTA BARBARA	[illegible]	34 [illegible]	120 00	[illegible]				C	COUNTY OF SANTA BARBARA
MANZANITA LAKE	[illegible]	02	SHASTA	[illegible]	40 [illegible]	121 [illegible]	5850	8A	8A		H	U S NAT PARK SERVICE
MARE ISLAND	5333	01	SOLANO	17	38 06	122 16	52		MID			SAN FRAN BAY NAVAL SYD
MARICOPA	[illegible]	05	KERN	[illegible]	35 05	119 23	[illegible]	8A	8A			STANDARD OIL OF CALIF
MARIPOSA	5346	05	MARIPOSA	27	37 29	119 58	[illegible]					MRS GABRIELLE WILSON
MARKLEEVILLE	[illegible]	05	ALPINE	[illegible]	38 42	119 47	5546				C	ELOISE B FAIRBANKS
MARTINEZ [illegible]	5371	04	CONTRA COSTA	4	37 58	122 [illegible]	225				C	MARGARET S PLUMMER
MARTINEZ 3 SSE	5372	04	CONTRA COSTA	4	37 58	122 06	[illegible]		6P			BRIAN BENSON
MARTINEZ FIRE STATION	5377	04	CONTRA COSTA	4	38 01	122 08	26	8A	8A			CITY FIRE DEPARTMENT
MARYSVILLE	5385	02	YUBA	8	39 09	121 35	60	9A	9A			MARYSVILLE FIRE DEPT
MATHER	[illegible]	05	TUOLUMNE	37	37 53	119 51	[illegible]		8A			CITY SAN FRANCISCO
MC CARTHY POINT	5444	02	TEHAMA	23	40 11	122 [illegible]	[illegible]					U S WEATHER BUREAU
MC CLOUD	[illegible]	01	SISKIYOU	21	41 16	122 08	[illegible]	8A	8A		C H	GINO L. ZANNI
MEADOW LAKE	5496	05	FRESNO	27	37 05	119 26	4480		7A			RADIO STATION KFRE-FM
MECCA FIRE STATION	5502	07	RIVERSIDE	6	33 34	116 [illegible]	-180	5P	5P			CALIF DIV OF FORESTRY
MEDICINE LAKE	5505	01	SISKIYOU	12	41 35	121 37	6726					U S WEATHER BUREAU
MENDOTA DAM	5528	05	FRESNO	27	36 47	120 22	166		7A			ERNEST MANGUS
MERCED FIRE STATION 2	5532	05	MERCED	14	37 18	120 29	169	4P	4P			CITY OF MERCED
MERCED 2	5535	05	MERCED	14	37 19	120 [illegible]	[illegible]				C	MERCED IRRIG DIST
MERCEY HOT SPRINGS	5550	05	FRESNO	27	36 42	120 [illegible]	1165		[illegible]			INACTIVE 6/30/67
MEYERS INSPECTION STA	5572	03	EL DORADO	16	38 51	120 01	[illegible]		2P			STATE OF CALIFORNIA
MICHIGAN BLUFF	[illegible]	02	PLACER	1	39 0[illegible]	120 44	3650				C	R M POWELL
MIDDLETOWN	[illegible]	02	LAKE	23	38 45	122 37	1122		8A			STATE DIV OF FSTRY
MILFORD LAUFMAN RS	5623	03	LASSEN	18	40 08	120 21	4860				C	U S FOREST SERVICE
MILL CREEK INTAKE	5632	06	SAN BERDINO	28	34 05	116 56	[illegible]				C	SO CALIF EDISON CO
MILO 5 NE	5669	05	TULARE	9	36 17	118 46	3400				C	MRS ETHEL WALKER
MINERAL	[illegible]	02	TEHAMA	23	40 21	121 [illegible]	4911	8A	8A		C H	U S NAT PARK SERVICE
MINERAL KING	[illegible]	05	TULARE	9	[illegible] 26	118 [illegible]	[illegible]					CORPS OF ENGINEERS
MIRANDA 4 SE	5711	01	HUMBOLDT	7	40 11	123 47	263					[illegible]
MIRANDA SPENGLER RANCH	5713	01	HUMBOLDT	7	40 12	123 46	370					WALTER N. PEDERSEN
MITCHELL CAVERNS	5721	07	SAN BERDINO	6	34 56	115 32	[illegible]	5P	5P		H	CAL DIV BEACH + PKS
MITCHELL MEADOW	5723	05	FRESNO	[illegible]	36 45	118 [illegible]	[illegible]					CORPS OF ENGINEERS
MODESTO	5738	05	STANISLAUS	37	37 39	121 [illegible]	91	MID	MID			MODESTO IRRIG DIST
MODESTO 2	[illegible]	05	STANISLAUS	37	37 38	121 00	89				C	CITY OF MODESTO
MOJAVE	5756	07	KERN	[illegible]	35 [illegible]	118 [illegible]	2735	8A	8A	8A	C	KERN CO FIRE DEPT
MOJAVE 2 ESE	5758	07	KERN	[illegible]	35 02	118 09	[illegible]					KDOL RADIO STATION
MONACHE MEADOWS	5777	05	TULARE	[illegible]	36 [illegible]	118 [illegible]	7900					CORPS OF ENGINEERS
MONO LAKE	5779	03	MONO	38	38 00	119 09	6450	5P	5P		H	JACK PRESTON
MONTAGUE 3 E	5785	01	SISKIYOU	12	41 43	122 28	2580				C	ROGER SCHOEN
MONTEREY	5795	04	MONTEREY	4	36 36	121 54	385	6P	6P			ROBERT J RENARD
MONTEREY NALF	5799	04			36 36	121 52	[illegible]	10P	10P			
MONTICELLO DAM	5818	02	NAPA	23	38 30	122 07	505	9A	9A	9A		U S BUR RECLAMATION
MOORPARK	5823	06	VENTURA	33	34 17	118 [illegible]	580		9A			[illegible]
MURAINE CREEK	5832	05	TULARE	11	36 4[illegible]	118 [illegible]	[illegible]					CORPS OF ENGINEERS
MORENA DAM	5840	06	SAN DIEGO	33	32 41	116 31	3075				C	SAN DIEGO WATER CO
MORGAN HILL 2 E	5844	04	SANTA CLARA	4	37 08	121 37	[illegible]		8A			MRS THELMA F DOWNER
MORGAN HILL 6 WSW	5846	04	SANTA CLARA	4	37 06	121 45	640				C	BILL R. BRUNER
MORGAN HILL SCS	5853	04	SANTA CLARA	20	37 08	121 39	350				C	U S SOIL CON SERVICE
MORONGO VALLEY	5863	07	SAN BERDINO	6	34 03	116 34	2580		7A			JAMES [illegible]
MORRO BAY FIRE DEPT	5866	04	SN LUIS OBPO	4	35 23	120 51	55	8A	8A			MORRO BAY F P DIST
MORRO BAY 3 N	5869	04	SN LUIS OBPO	4	35 25	120 [illegible]	670		MID			STANDARD OIL OF CALIF
MOUNTAIN HOME	5887	05	TULARE	[illegible]	36 15	118 43	5360					U S ARMY ENGINEERS
MOUNTAIN PASS	[illegible]	07	SAN BERDINO	6	35 28	115 32	4790	3P	3P			MOUNTAIN PASS MINE
MT BALDY FC 85G	[illegible]	06	SAN BERDINO	28	34 14	117 [illegible]	[illegible]		9A		C	JUDITH M. RADY
MT BALDY NOTCH	[illegible]	06	SAN BERDINO	28	34 17	117 37	[illegible]	4P	4P		H	MT BALDY SKI LIFT INC
MOUNT DANAHER	5909	02	EL DORADO	1	38 45	120 [illegible]	[illegible]		8A		C	STATE DIV OF FSTRY
MOUNT DIABLO N GATE	5915	04	CONTRA COSTA	4	37 52	121 [illegible]	[illegible]	7A	7A			CAL DIV BEACH + PARK
MT GIVENS	5927	05	FRESNO	27	37 17	119 05	9500				C	SO.CALIF. EDISON CO.
MOUNT HAMILTON	5933	04	SANTA CLARA	4	37 20	121 39	4206	4P	4P		H	LICK OBSERVATORY
MOUNT HEBRON RS	5941	01	SISKIYOU	12	41 47	122 01	4250	8A	8A			U S FOREST SERVICE
MT HOUGH SNOW COURSE	5956	02	PLUMAS	8	40 02	120 53	6760					CALIF. DEPT. OF WATER
MOUNT MADONNA	5973	04	SANTA CRUZ	20	37 01	121 43	1800				C	JACK I SCHELL
MT SAN JACINTO WSP	5978	07	RIVERSIDE	6	33 48	116 [illegible]	8417	5P	5P			MT SAN JACINTO WSP
MOUNT SHASTA SLOPE	5982	02	SISKIYOU	23	41 22	122 [illegible]	7500					DEPT WATER RESOURCES
MOUNT SHASTA WB CITY	5983	02	SISKIYOU	23	41 19	122 19	[illegible]	MID	MID		C HJ	U S WEATHER BUREAU
MOUNT TAMALPAIS 2 SW	5996	01	MARIN	17	37 54	122 36	1475				C	CALIF DIV BEACH + PKS
MOUNT WILSON FC 338 B	[illegible]	06	LOS ANGELES	13	34 14	118 04	[illegible]	4P	4P		C H	U S WB OBSERVER
MUIR WOODS	6027	01	MARIN	17	37 54	122 34	[illegible]		9A			U S NAT PARK SERVICE
MUMBO BASIN	[illegible]	01	TRINITY	35	41 12	122 [illegible]	5700					DEPT WATER RESOURCES
MUSICK CREEK GUARD STA	6048	05	FRESNO	27	37 06	119 19	[illegible]				C	PAUL H. RIGGS
NACIMIENTO DAM	6056	04	SAN LUIS OBPO	24	35 46	120 53	770	8A	8A	8A		MONTEREY CTY PARKS DEPT
#NAPA STATE HOSPITAL	[illegible]	01	NAPA	17	38 17	122 16	60	5P	5P			NAPA ST HOSP.FIRE DEPT
NAVARRO 1 NW	6105	01	MENDOCINO	17	39 10	123 34	220				C	MASONITE CORPORATION
NEEDLES	6115	07	SAN BERDINO	[illegible]	34 50	114 36	480				C	CITY OF NEEDLES
NEEDLES FAA AIRPORT	6118	07	SAN BERDINO	[illegible]	34 46	114 37	[illegible]	MID	MID			FED AVIATION AGENCY
NEVADA CITY	6136	02	NEVADA	39	39 16	121 [illegible]	2520	8A	8A			CITY OF NEVADA CITY

STATION INDEX

STATION	INDEX NO.	DIVISION	COUNTY	DRAINAGE	LATITUDE	LONGITUDE	ELEVATION	TEMP	PRECIP	EVAP	SPECIAL	OBSERVER
[illegible]	[illegible]	04	ALAMEDA	4	[illegible]	[illegible]	10	8A	8A	8A		LESLIE SALT COMPANY
[illegible]	[illegible]	06	VENTURA	33	34 [illegible]	118 [illegible]	[illegible]		7A			RANCHO SIERRA VISTA
[illegible]	[illegible]	06	LOS ANGELES	29	34 23	118 [illegible]	[illegible]		4P		C	L A CO FIRE DEPT
[illegible]	[illegible]	[illegible]	[illegible]	27	[illegible]	[illegible]	[illegible]	5P	5P			RICHARD A SMITH
[illegible]	[illegible]	[illegible]	ORANGE	33	33 [illegible]	117 53	8	5P	5P			NEWPORT HARBOR DEPT
[illegible]	[illegible]	[illegible]	[illegible]	6	[illegible]	[illegible]	[illegible]				S	C. T. SNYDER
[illegible]	[illegible]	[illegible]	[illegible]	39	38 [illegible]	[illegible] 33	[illegible]		8A			RECLAMATION DIST 1001
[illegible]	[illegible]	[illegible]	[illegible]	[illegible]	[illegible]	116 27	4325		4P			MR CHARLES S HALE
[illegible]	[illegible]	07	IMPERIAL	[illegible]	33 [illegible]	[illegible]	[illegible]		4P			IMPERIAL IRRIG DIST
[illegible]	[illegible]	[illegible]	[illegible]	[illegible]	[illegible]	120 30	[illegible]		8A			ANDREW MEHLS [illegible]
[illegible]	[illegible]	[illegible]	[illegible]	23	[illegible]	122 40	[illegible]					CORPS OF ENGINEERS
[illegible] RANGER STA	[illegible]	05	MADERA	27	37 [illegible]	[illegible]	[illegible]	8A	8A		H	U S FOREST SERVICE
[illegible]	[illegible]	[illegible]	MARIN	17	38 08	122 [illegible]	170				C	MARIN COUNTY FIRE DEPT.
[illegible]	[illegible]	[illegible]	[illegible]	12	41 [illegible]	122 51	[illegible]		8A			U S FOREST SERVICE
[illegible]	[illegible]	04	ALAMEDA	4	37 [illegible]	122 12	6	MID	MID		C J	U S WEATHER BUREAU
[illegible]	[illegible]	[illegible]	NAPA	17	38 [illegible]	[illegible]	[illegible]		5P			MRS LILLIAN DEL BONDIO
[illegible]	[illegible]	[illegible]	NAPA	17	38 24	[illegible]	[illegible]				C	KLAUS HUCKFELDT
[illegible]	[illegible]	[illegible]	SONOMA	17	38 25	[illegible]	[illegible]		7A			ANDREW J BLANEY
[illegible]	[illegible]	[illegible]	[illegible]	33	33 [illegible]	[illegible]	84	4P	4P			OCEANSIDE FIRE DEPT
[illegible]	[illegible]	[illegible]	[illegible]	33	33 [illegible]	117 21	30				C	OCEANSIDE WATER DEPT
[illegible]	[illegible]	[illegible]	SAN DIEGO	[illegible]	33 [illegible]	116 [illegible]	[illegible]		8A			EARL G. CARTIER
[illegible]	[illegible]	[illegible]	FRESNO	27	[illegible]	[illegible]	[illegible]				S	PACIFIC TEL+TEL [illegible]
[illegible]	[illegible]	[illegible]	VENTURA	33	[illegible]	119 [illegible]	75	5P	5P			VENTURA CO FIRE DEPT
ONION VALLEY	[illegible]	[illegible]	PLUMAS	8	39 48	[illegible] 53	[illegible]				S	DEPT OF WTR RESOURCES
[illegible]	6455	[illegible]	SHASTA	[illegible]	[illegible]	122 37	[illegible]		7A			J. T. SAILORS
[illegible] 57 [illegible]	6465	06	LOS ANGELES	26	34 15	118 06	4250		5P		C	LONG BEACH [illegible]
[illegible]	[illegible]	[illegible]	ORANGE	28	33 [illegible]	117 53	560				C	CORPS OF ENGINEERS
[illegible]	6476	05	FRESNO	9	36 [illegible]	119 [illegible]	[illegible]	10A	10A			ORANGE COVE CIT ASSN
[illegible]	6498	[illegible]	HUMBOLDT	17	41 [illegible]	124 [illegible]	[illegible]	4P	4P			CAL DIV BEACH + PARKS
[illegible]	6506	02	GLENN	23	39 45	122 12	254	8A	8A			ORLAND UNIT WU ASSN
[illegible]	6508	01	HUMBOLDT	12	41 [illegible]	123 32	[illegible]	5P	5P			E J ANDERSON
[illegible]	6521	02	BUTTE	8	39 30	121 34	[illegible]	10A	10A			CITY OF OROVILLE
[illegible]	6525	02	BUTTE	8	39 31	[illegible] 34	165		7A			ROBERT E SKINNER
[illegible] RANGER STA	6528	[illegible]	BUTTE	8	39 [illegible]	121 [illegible]	300				C	STATE DIV OF FSTRY
[illegible]	[illegible]	05	CALAVERAS	27	38 07	120 57	280				S	U S CORPS OF ENGINEERS
[illegible] LAKE	[illegible]	[illegible]	MARIPOSA	14	37 38	119 33	[illegible]				S	DWR + NATL PARK SERVICE
OXNARD	[illegible]	06	VENTURA	33	34 12	119 11	49	8A	6A			CITY OF OXNARD
PACHECO PASS	6583	05	MERCED	27	37 [illegible]	121 11	[illegible]		MID			CALIF DEPT OF WATER RES
[illegible]	[illegible]	02	EL DORADO	[illegible]	38 45	120 30	[illegible]		8A			FLOYD R POOLE
[illegible]	6602	06	LOS ANGELES	13	34 20	118 24	1500		5P			E K BARR
[illegible]	[illegible]	04	SAN BENITO	20	36 44	[illegible]	950		8A			JOHN P OHRWALL
PALMDALE	6624	07	LOS ANGELES	6	34 35	118 [illegible]	2596	5P	5P		C	PALMDALE IRRIG DIST
PALMDALE FAA AIRPORT	6627	07	LOS ANGELES	6	34 38	118 05	2517	MID	MID			FED AVIATION AGENCY
PALM SPRINGS	6635	07	RIVERSIDE	6	33 49	116 32	[illegible]	5P	5P			PALM SPGS FIRE DEPT
PALO ALTO CITY HALL	6646	04	SANTA CLARA	4	37 [illegible]	122 08	23	8A	8A		C	ENGINEERING DEPT
PALOMA	[illegible]	04	MONTEREY	24	36 21	121 [illegible]	1835		5P			JAMES A BELL
PALOMAR OBSERVATORY	6657	06	SAN DIEGO	33	33 21	116 52	5545	1P	1P		C H	PALOMAR OBSERVATORY
[illegible]	[illegible]	06	LOS ANGELES	13	33 48	118 23	216		7A			SUPT. OF STREETS @ PKS.
PANAMINT CITY	[illegible]	07	INYO	6	36 07	117 [illegible]	[illegible]				S	C. T. SNYDER
[illegible]	6675	04	SAN BENITO	27	36 35	120 50	1265		5S			MISS LILY BERG
PARADISE	6685	02	BUTTE	23	39 46	121 38	1780	8A	8A			PACIFIC GAS+ELEC CO
PARADISE MEADOW	6688	05	TUOLUMNE	37	38 03	119 40	[illegible]				S	HETCH HETCHY WTR SUP
PARKER RESERVOIR	6699	07	SAN BERDINO	5	34 17	114 10	738	7A	7A		C	METRO WATER DISTRICT
PARKFIELD	[illegible]	04	MONTEREY	24	35 53	120 26	1485		7A			ROBERT H. DURHAM
PARKFIELD [illegible] 7 WNW	6706	04	MONTEREY	24	36 00	120 28	[illegible]				C	RAULSTON P MORRISON
PASADENA	6719	06	LOS ANGELES	13	34 09	118 09	864	4P	4P			PASADENA WATER DEPT
PASKENTA RANGER STA	6726	02	TEHAMA	23	39 53	122 32	755		8A		C	U S FOREST SERVICE
PASO ROBLES	6730	04	SN LUIS OBPO	24	35 38	120 41	700	5P	5P			CITY OF PASO ROBLES
PASO ROBLES 5 NW	6736	04	SN LUIS OBPO	24	35 41	120 45	1040				C	FRANCIS F NELSON
PASO ROBLES FAA AP	6742	04	SN LUIS OBPO	24	35 40	120 38	[illegible]	MID	MID			FED AVIATION AGENCY
PATTERSON MEADOW	[illegible]	[illegible]	MODOC	21	41 [illegible]	120 12	[illegible]				S	DEPT OF WATER RESOURCES
PATTIWAY	6754	05	KERN	10	34 56	119 23	3868		7A			HUDSON RANCH
PAYNES CREEK	6761	02	TEHAMA	23	40 20	121 53	1840		7A			DAVID W. ALLWARDT
PEAR LAKE	6767	05	TULARE	9	36 36	118 40	[illegible]				S	CORPS OF ENGINEERS
PEPPERDINES CAMP	[illegible]	02	MODOC	21	41 27	120 14	[illegible]				S	CALIF DEPT WATER RES
PERRIS	6816	06	RIVERSIDE	28	33 47	117 14	1470	[illegible]	5P			STATE DIV OF FSTRY
PETALUMA FIRE STA 2	6826	01	SONOMA	17	38 14	122 38	16	5P	5P		C	PETALUMA FIRE DEPT
PIEDRA BLANCA GRD STA	6862	06	VENTURA	29	34 34	119 10	[illegible]		MID			VENTURA COUNTY FCD
PINE CANYON PS FC321E	[illegible]	06	LOS ANGELES	29	34 40	118 26	3286		5P			L A CO FIRE DEPT
PINECREST SUMMIT R S	6893	05	TUOLUMNE	37	38 15	120 00	5600				C	USFS. DISTRICT RANGER
PINE FLAT DAM	6896	05	FRESNO	27	36 49	119 20	[illegible]		7A			CORPS OF ENGINEERS
PINE MOUNTAIN INN	[illegible]	06	VENTURA	29	34 38	119 21	[illegible]				C	VENTURA CTY FLD CONTROL
PINNACLES NAT MONUMENT	6926	04	SAN BENITO	[illegible]	36 29	121 11	1307	4P	4P			U S NAT PARK SERVICE
PIRU [illegible] ESE	[illegible]	06	VENTURA	29	34 24	118 45	730		7A			CAMULOS RANCH
PISMO BEACH	6943	04	SN LUIS OBPO	4	35 08	120 38	80	5P	5P			POLICE DEPARTMENT
PIT RIVER POWER HOUSE	6946	02	SHASTA	21	40 59	121 59	1458		3P			P G + E COMPANY
PLACERVILLE	6960	02	EL DORADO	1	38 44	120 48	1890	8A	8A		H	P G + E COMPANY
PLACERVILLE IFG	6962	02	EL DORADO	1	38 44	120 44	2755	4P	4P	4P		INST FST GENETICS
PLACERVILLE DISP PLANT	6964	02	EL DORADO	1	38 44	120 51	1546				C	CITY OF PLACERVILLE
PLASKETT	6972	01	GLENN	7	39 44	122 51	6580				S	U S F S+ CAL DEPT WTR
PLATINA	6975	02	SHASTA	23	40 22	122 53	2260	5P	5P			PLATINA HWY MTC STN
PLUMAS EUREKA STATE PK	6998	02	PLUMAS	8	39 45	120 42	[illegible]				C	PLUMAS EUREKA ST. PK.
POINT ARENA	7009	01	MENDOCINO	17	38 55	123 42	[illegible]	5P	5P		C	CALIF DIV OF FORESTRY
PT ARGUELLO LIGHT STA	7016	06	SNTA BARBARA	33	34 34	120 40	76		1P			U S COAST GUARD
POINT PIEDRAS BLANCAS	7024	04	SN LUIS OBPO	4	35 40	121 17	59	11P	11P			U S COAST GUARD
POMONA	[illegible]	06	LOS ANGELES	26	34 04	117 46	835	5P	5P			J E ADAMSON
PORT CHICAGO NAVAL DEP	[illegible]	04	CONTRA COSTA	4	38 01	122 [illegible]	50	5P	5P			U S NAVAL MAGAZINE
PORTERVILLE	7077	05	TULARE	9	36 04	119 01	393	8A	8A			JOHN H GAYBELL
PORTOLA	[illegible]	02	PLUMAS	8	39 48	120 28	4838	4P	4P		C	F. W. COLE
PORTUGUESE MEADOW	7093	05	TULARE	10	35 48	118 34	7000				S	CORPS OF ENGINEERS
POSEY 3 E	7096	05	TULARE	10	35 48	118 38	4960	5S	7A			PANORAMA HTS LODGE
POTTER VALLEY 3 SE	7108	01	MENDOCINO	22	39 18	123 04	1100				C	CORPS OF ENGINEERS
POTTER VALLEY PH	[illegible]	01	MENDOCINO	22	39 22	123 08	1015	4P	4P		C	P G + E COMPANY
POWAY VALLEY	[illegible]	06	SAN DIEGO	33	32 57	117 [illegible]	500		4P			POWAY FIRE DEPT
PRADO DAM	7123	06	RIVERSIDE	28	33 53	117 38	560				C	CORPS OF ENGINEERS
PRIEST VALLEY	[illegible]	04	MONTEREY	24	36 11	120 42	2300	5S	5S			NELSON H PALMER
QUAKING ASPEN	[illegible]	05	TULARE	10	36 07	118 [illegible]	7200				S	CORPS OF ENGINEERS
QUINCY	7195	02	PLUMAS	8	39 56	120 56	3409	8A	8A		H	U S FOREST SERVICE
RAILROAD FLAT	[illegible]	05	CALAVERAS	27	38 19	120 33	[illegible]					U S CORPS OF ENGINEERS
RAMONA SPAULDING	7231	06	SAN DIEGO	33	33 04	116 51	1480	6P	6P			LOUIS B SPAULDING
RANCHITA	7244	06	SAN DIEGO	33	33 14	116 32	[illegible]		6P			B. W. PATTERSON
RANDSBURG	7253	07	KERN	15	35 22	117 39	3570	6P	6P			KERN CO FIRE DEPT
RATTLESNAKE CREEK	7259	05	FRESNO	11	36 59	118 43	9900				S	CORPS OF ENGINEERS
RED BLUFF WB AIRPORT	7292	02	TEHAMA	23	40 09	122 15	342	MID	MID		C J	U S WEATHER BUREAU
REDDING 5 SSE	7295	02	SHASTA	23	40 30	122 22	425				C	CITY OF REDDING
REDDING FIRE STA NO 2	7296	02	SHASTA	23	40 35	122 24	580	5P	5P			REDDING FIRE DEPT
REDLANDS	7306	06	SAN BERDINO	28	34 03	117 11	1318	MID	2P			REDLANDS DAILY FACTS
REDWOOD CITY	7339	04	SAN MATEO	4	37 29	122 14	31	5P	5P			CITY FIRE DEPT STA 2
REDWOOD VALLEY	7351	01	MENDOCINO	22	39 16	123 12	718				C	THOMAS M JAMESON
REPRESA	7373	02	SACRAMENTO	1	38 42	121 10	295		MID			FOLSOM STATE PRISON
RICHARDSON GROVE ST PK	7404	01	HUMBOLDT	7	40 02	123 47	500	8A	8A			CALIF DIV BEACH + PKS
#RICHMOND	7414	04	CONTRA COSTA	4	37 56	122 [illegible]	55	8A	8A			CITY OF RICHMOND
RIO VISTA	7446	02	SOLANO	23	38 09	121 42	40		8A			U S ARMY DEPOT
RIVERSIDE FIRE STA R 3	[illegible]	06	RIVERSIDE	28	33 57	117 23	840	5P	5P			RIVERSIDE FIRE DEPT
RIVERSIDE EXP STA	7473	06	RIVERSIDE	28	33 58	117 21	986	8A	8A	8A	CG	CITRUS RES + AG EXP STA
ROBBS PEAK P H	[illegible]	02	EL DORADO	1	38 54	120 22	5120				C	SAC MUNIC UTL DIST
ROBERTSON FLAT	7492	05	PLACER	1	39 [illegible]	120 [illegible]	6740				S	DEPT OF WATER RESOURCES
ROCK CREEK	[illegible]	07	INYO	19	37 27	118 44	9670					DEPT WATER RESOURCES
ROCKLIN	7516	02	PLACER	1	38 48	121 14	242	8A	8A			RAYMOND H JOHNSON
RODGERS CAMP	[illegible]	05	TULARE	10	36 06	118 38	6240				S	CORPS OF ENGINEERS
ROSE MARIE MEADOW	[illegible]	05	FRESNO	27	37 19	118 52	10000				S	SO CALIF EDISON CO
ROUND MEADOW	7579	05	TULARE	10	35 58	118 21	9000				S	CALIF STATE ENG
ROUND MOUNTAIN 1 NNE	[illegible]	02	SHASTA	23	40 49	121 56	2117		8A		C	MRS MARIAN L BERTAGNA
RUNNING SPRINGS 1 E	[illegible]	07	SAN BERDINO	15	34 12	117 05	5965				C	STATE DIV OF HWYS
SACHES SPRINGS	[illegible]	05	TUOLUMNE	37	38 06	119 51	7900				S	HETCH HETCHY WTR SUP
SACRAMENTO WB AIRPORT	[illegible]	02	SACRAMENTO	23	38 31	121 30	17	MID	MID		C J	U S WEATHER BUREAU
#SACRAMENTO WB CITY	7633	02	SACRAMENTO	23	38 35	121 30	19	MID	MID		C	U S WEATHER BUREAU
SADDLE CAMP RANGER STA	7637	02	TEHAMA	23	40 10	122 48	3850				S	U S WEATHER BUREAU
SAGEHEN CREEK	7641	03	NEVADA	36	39 26	120 14	6337		5P			UNIVERSITY OF CALIF
SAINT HELENA	7643	01	NAPA	17	38 30	122 28	255	6P	6P			EDWIN L PAULSON
SAINT HELENA 4 WSW	7646	01	NAPA	17	38 30	122 [illegible]	1780				C	EDWIN H LEARNED
SAINT HELENA 7 NE	7649	02	NAPA	23	38 34	122 22	1050				C	MRS CLARA B ABREU
SAINT MARYS COLLEGE	7661	04	CONTRA COSTA	4	37 50	122 06	623	7P	7P			BROTHER U BENEDICT
SALINAS 2 E	7668	04	MONTEREY	24	36 40	121 37	80	5P	5P			SALINAS RURAL F D
SALINAS FAA AP	7669	04	MONTEREY	24	36 40	121 36	75	MID	MID			FED AVIATION AGENCY
SALINAS DAM	[illegible]	04	SN LUIS OBPO	24	35 20	120 30	1375		8A			SALINAS DAM OPERATORS
SALSIPUEDES [illegible] STA	[illegible]	06	SNTA BARBARA	32	34 35	120 24	250		8A			JOE CABRAL JR
SALT SPRINGS PWR HOUSE	7689	05	AMADOR	16	38 30	120 13	3700	3P	3P	3P		P G + E COMPANY
SAN ANDREAS [illegible]	7702	05	CALAVERAS	2	38 10	120 40	830		7A			CALAVERAS CEMENT CO
SAN ANTONIO MISSION	7714	04	MONTEREY	24	36 01	121 15	1060	5P	5P			SAN ANTONIO MISSION
SAN ARDO	7716	04	MONTEREY	24	36 02	120 54	450		8A			MRS JEAN BRINAN
SAN BENITO	7719	04	SAN BENITO	20	36 31	121 05	1355				C	JOHN M SHIELDS
SAN BERNARDINO CO HOSP	7723	06	SAN BERDINO	28	34 08	117 16	1125	6P	6P			S B COUNTY HOSPITAL
SAN CLEMENTE DAM	7731	04	MONTEREY	4	36 26	121 42	600		7A			CALIF WTR + TEL CO
SANDBERG PTL FC130B	7734	06	LOS ANGELES	15	34 45	118 43	4025		4P			L A CO FIRE DEPT
SANDBERG WB	7735	06	LOS ANGELES	29	34 45	118 44	4517	MID	MID		C HJ	U S WEATHER BUREAU
#SAN DIEGO WB AIRPORT	7740	06	SAN DIEGO	33	32 44	117 10	13	MID	MID		C J	U S WEATHER BUREAU
SAN DIMAS FIRE WD FC95	7749	06	LOS ANGELES	26	34 06	117 48	955		8A			SAN DIMAS FIRE STA
SAN DIMAS TANBARK FLAT	7750	06	LOS ANGELES	26	34 12	117 46	2720				C	U S FOREST SERVICE
SAN FELIPE HIGHWAY STA	7755	04	SANTA CLARA	20	37 01	121 20	365				C	STATE DIV OF HWYS
SAN FERNANDO	7759	06	LOS ANGELES	13	34 17	118 28	965	5P	5P			FARMERS INS GROUP
SAN FERNANDO PH 3	7762	06	LOS ANGELES	13	34 19	118 30	1250				C	CORPS OF ENGINEERS
S F RICHMOND SUNSET	7767	04	SAN FRANCISCO	4	37 46	122 30	32	5P	MID		C	CITY SAN FRANCISCO
SAN FRANCISCO WB AP	7769	04	SAN MATEO	4	37 37	122 23	8	MID	MID		C J	U S WEATHER BUREAU
#S F FEDERAL BUILDING	7772	04	SAN FRANCISCO	4	37 47	122 25	52	MID	MID		C J	U S WEATHER BUREAU
SAN GABRIEL CANYON PH	7776	06	LOS ANGELES	26	34 09	117 54	744		5P			PASADENA WATER DEPT
SAN GABRIEL DM FC425BE	7779	06	LOS ANGELES	26	34 12	117 52	1481		5P		C	ORBIN R. WATKINS
SAN GABRIEL FIRE DEPT	7785	06	LOS ANGELES	13	34 06	118 06	450	4P	4P			CITY FIRE DEPARTMENT
SAN GREGORIO 2 SE	7807	04	SAN MATEO	4	37 18	122 22	275	7P	7P			GARY J. ARATA
SAN JACINTO	7810	06	RIVERSIDE	33	33 47	116 58	1535	7P	7P			BYRON JOHANSEN
SAN JACINTO RANGER STA	7813	06	RIVERSIDE	33	33 47	116 58	1560				C	STATE DIV OF FSTRY
SAN JOAQUIN EXP RANGE	7817	05	MADERA	27	37 05	119 43	1050				C	U S FOREST SERVICE
SAN JOSE	7821	04	SANTA CLARA	4	37 21	121 54	67	4P	4P		C J	CITY OF SAN JOSE
SAN JUAN BAUTISTA 3SSE	7834	04	SAN BENITO	20	36 49	121 31	620				C	WALTER R. WRIGHT
SAN JUAN GUARD STATION	7837	06	ORANGE	33	33 36	117 31	730				C	CORPS OF ENGINEERS
SAN LUIS DAM	7846	05	MERCED	27	37 03	121 04	277	8A	8A	8A	C	U S BUR RECLAMATION
SAN LUIS OBISPO POLY	7851	04	SN LUIS OBPO	4	35 18	120 40	315	7A	7A		C	CAL STATE POLY COL
SAN MARCOS PASS	7859	06	SAN BARBARA	32	34 32	119 49	2300				C	CTY OF SANTA BARBARA
#SAN MATEO	7864	04	SAN MATEO	4	37 32	122 18	21	5P	5P			CITY FIRE DEPARTMENT
SAN NICOLAS ISLAND	[illegible]	06	VENTURA	33	33 14	119 27	502	MID	MID		C	U S WEATHER BUREAU
#SAN RAFAEL	7880	01	MARIN	17	37 58	122 32	40	4P	4P			INDEPENDENT JOURNAL
SANTA ANA FIRE STATION	7888	06	ORANGE	28	33 45	117 52	115	4P	4P			SANTA ANA FIRE DEPT
SANTA ANA RIVER PH 3	7891	06	SAN BERDINO	28	34 06	117 06	1970				C	SO CALIF EDISON CO
SANTA ANITA FERN FC432	7897	06	LOS ANGELES	13	34 13	118 01	2035		5P			LOUIS LUEBKERT
SANTA BARBARA	7902	06	SNTA BARBARA	33	34 25	119 41	5	8A	8A		C	SANTA BARBARA SWG. TR.
SANTA BARBARA FAA AP	7905	06	SNTA BARBARA	33	34 26	119 50	9	MID	MID			FED AVIATION AGENCY
SANTA BARBARA TV PEAK	7909	06	SNTA BARBARA	32	34 32	119 57	4000		5P			TV STATION KEYT
SANTA CLARA UNIVERSITY	7912	04	SANTA CLARA	4	37 21	121 56	88	5P	5P			UNIV OF SANTA CLARA
SANTA CRUZ	7916	04	SANTA CRUZ	4	36 59	122 01	125	5P	5P			ROBERT E BURTON
SANTA FE DAM	7926	06	LOS ANGELES	13	34 07	117 58	427				C	CORPS OF ENGINEERS
SANTA MARGARITA 2 SW	7930	04	SN LUIS OBPO	24	35 22	120 38	1200		6P			JOSEPH C MC KUSICK
SANTA MARGARITA BOOST	7933	04	SN LUIS OBPO	24	35 22	120 38	1100		8A			RICHARD S PILECKI
SANTA MARIA WB AIRPORT	7946	06	SNTA BARBARA	30	34 54	120 27	236	MID	MID		C J	U S WEATHER BUREAU
SANTA MONICA	7950	06	LOS ANGELES	33	34 01	118 29	64		4P			CITY SANTA MONICA
#SANTA MONICA PIER	7953	06	LOS ANGELES	33	34 00	118 30	15	4P	4P			S M LIFEGUARD SER
SANTA PAULA	7957	06	VENTURA	29	34 21	119 05	263	4P	8A			VENTURA CO FIRE DEPT
SANTA ROSA	7965	01	SONOMA	22	38 27	122 42	167	5P	5P			CLARENCE S NEWBERRY
SANTA YNEZ	7976	06	SNTA BARBARA	32	34 37	120 05	600				C	SANTA BARBARA COUNTY
SANTIAGO DAM	7987	06	ORANGE	28	33 47	117 43	855				C	WILLIAM D SAPPINGTON
SAUGUS PWR PL NO 1	8014	06	LOS ANGELES	29	34 35	118 27	[illegible]		6A			L A WTR + PWR DEPT
SAWYERS BAR RANGER STA	8025	01	SISKIYOU	12	41 18	123 08	2169	8A	8A			U S FOREST SERVICE
#SCOTIA	8045	01	HUMBOLDT	7	40 29	124 06	139	8A	8A			PACIFIC LUMBER CO
SEARSVILLE LAKE	8068	04	SAN MATEO	4	37 24	122 14	350		8A			AUSTIN CLAPP
SEBASTOPOL 4 SSE	8072	01	SONOMA	17	38 21	122 49	145				C	GEO A NAHMENS
SECRET VALLEY	8074	03	LASSEN	18	40 31	120 16	4440		6A			MRS GEORGE W RUMBO
SEPULVEDA DAM	8092	06	LOS ANGELES	13	34 10	118 28	740				C	CORPS OF ENGINEERS
SHASTA DAM	8135	02	SHASTA	23	40 43	122 25	1076	8A	8A	8A	C H	U S BUR RECLAMATION
SHEEP RANCH	8145	05	CALAVERAS	27	38 13	120 28	2370				S	U S CORPS OF ENGINEERS
SHELTER COVE	8162	01	HUMBOLDT	17	40 02	124 04	232	5P	5P			MRS MARILYN F MACHI
SHINGLE SPRINGS	8173	02	EL DORADO	1	38 40	120 55	1375		7A			THEODORE B HEUSNER
SHINGLETOWN 2 E	8175	02	SHASTA	23	40 30	121 51	3535		7A			MRS JANICE M SUTTER
SIERRA CITY	8207	02	SIERRA	39	39 34	120 38	4170	8A	8A		H	LEE WITHYCOMBE
SIERRAVILLE RANGER STA	8218	02	SIERRA	8	39 35	120 22	4975	8A	8A		C H	U S FOREST SERVICE
SIGNAL HILL FC 415	8230	06	LOS ANGELES	13	33 48	118 10	100		5P		C	GEORGE I OSBORN
SILVERADO RANGER STA	8243	06	ORANGE	28	33 45	117 39	1095				C	CORPS OF ENGINEERS
SKAGGS SPGS LAS LOMAS	8272	01	SONOMA	22	38 41	123 08	1930		8A		H	JOHN K LEITHOLD
SLACK CANYON	8276	04	MONTEREY	24	36 05	120 40	1730				C	STATE DIV OF FSTRY
SNOW CREEK UPPER	8317	07	RIVERSIDE	6	33 52	116 41	1940		6A			PALM SPRINGS WTR CO
SNOW FLAT	8318	05	MARIPOSA	14	37 50	119 30	8700				S	DEPT WATER RESOURCES
SODA SPRINGS 1 E	8332	02	NEVADA	39	39 19	120 22	6885	8A	8A		C H	ROBERT MAUGHAN
SOLEDAD	8338	04	MONTEREY	24	36 26	121 20	195		8A			JOHN N FRANCIONI
SOMERSET 5 ESE	8344	05	EL DORADO	16	38 37	120 36	3160				C	JACK A. HASELEY
SOMIS 3 NW	8349	06	VENTURA	33	34 17	119 03	510		8A			BERYLWOOD INVEST CO
SONOMA	8351	01	SONOMA	17	38 17	122 27	70	5P	5P			LAURENCE W DICKEY
SONORA RS	8353	05	TUOLUMNE	37	37 59	120 23	1749	8A	8A		H	STATE DIV.OF FORESTRY
SONORA JUNCTION	8355	03	MONO	38	38 21	119 27	6886				C	STATE DIV OF HWYS
S E FARALLON	8376	04	SAN FRANCISCO	4	37 42	123 00	35				C	U S COAST GUARD
SO ENTRANCE YOSEMITE	8380	05	MARIPOSA	14	37 30	119 38	5120	8A	8A		H	U S NAT PARK SERVICE
SOUTH LAKE	8406	07	INYO	19	37 11	118 34	9580				S	SOUTHERN CALIF EDISON C
SPADRA PAC FC 356 C	8436	06	LOS ANGELES	26	34 03	117 49	680		4P		C	R S HUTCHISON
SPRECKELS HWY BRIDGE	8446	04	MONTEREY	24	36 36	121 41	60		8A			U S WEATHER BUREAU
SPRINGVILLE 7 ENE	8455	05	TULARE	9	36 10	118 42	2470		7A			ELMER A SUTTON
SPRINGVILLE RANGER STA	8460	05	TULARE	9	36 08	118 48	1050				C	U S FOREST SERVICE
SPRINGVILLE TULE HDWKS	8463	05	TULARE	9	36 12	118 39	4070				C	P G + E COMPANY
SQUAW VALLEY	8474	03	PLACER	36	39 12	120 14	6235	8A	8A		H	SQUAW VALLEY STATE PK
SQUIRREL INN 2	8479	07	SAN BERDINO	15	34 14	117 14	5680	5P	5P		H	LEROY KEMP
STANDISH 1 E	8487	03	LASSEN	18	40 22	120 24	4030		8A			RAY C FRALEY
STANDISH-HICKEY ST PK	8490	01	MENDOCINO	7	39 53	123 44	850		8A			CAL DIV BEACH + PKS
STANISLAUS POWER HOUSE	8499	05	TUOLUMNE	34	38 08	120 22	1060		1P			P G + E COMPANY
STATE LAKES	8510	05	FRESNO	11	36 56	118 35	10300				S	CORPS OF ENGINEERS
STIRLING CITY RS	8544	02	BUTTE	8	39 54	121 32	3518				C	STATE DIV OF FSTRY
STOCKTON DISPOSAL PL	8554	05	SAN JOAQUIN	27	37 56	121 20	11				C	CITY OF STOCKTON
#STOCKTON WBAP	8558	05	SAN JOAQUIN	27	37 54	121 15	22	MID	MID		J	U S WEATHER BUREAU
STOCKTON FIRE STA NO 4	8560	05	SAN JOAQUIN	27	38 00	121 19	12	8A	8A			STOCKTON FIRE STA NO 4
STONYFORD COOLEY RANCH	8578	02	COLUSA	23	39 15	122 40	3015		8A			FRED H COOLEY
STONYFORD RANGER STA	8580	02	COLUSA	23	39 23	122 33	1168		8A			U S FOREST SERVICE
STONY GORGE RESERVOIR	8587	02	GLENN	23	39 35	122 32	791	5P	5P		C	ORLAND UNIT WU ASSN
STOUTS MEADOW	8591	02	SHASTA	21	41 10	121 56	5300				S	DEPT WATER RESOURCES
STRAWBERRY VALLEY	8606	02	YUBA	39	39 34	121 06	3808	5P	5P		H	MRS. LILLIAN MAGRUDER
SUEY RANCH	8627	06	SN LUIS OBPO	30	35 00	120 23	390		5P			SUEY RANCH
SUMMIT MEADOW	8648	05	FRESNO	11	37 05	119 13	6240				S	DEPT OF WTR RESOURCES
SUNSET BEACH STATE PK	8680	04	SANTA CRUZ	20	36 54	121 50	85				C	CAL DIV BEACH + PARK
SURF 2 ENE	8697	06	SNTA BARBARA	32	34 41	120 34	110				C	U S AIR FORCE
SUSANA KNOLLS	8700	06	VENTURA	33	34 16	118 40	1085		8A			SUSANA KN FIRE STA
SUSANVILLE AIRPORT	8702	03	LASSEN	18	40 23	120 34	4148	MID	MID		H	DAVID BARR
SUSANVILLE 1 WNW	8703	03	LASSEN	18	40 26	120 40	4555				C	STATE DIV OF FSTRY
SUTTER HILL RANGER STA	8713	05	AMADOR	16	38 23	120 48	1586		8A			STATE DIV OF FSTRY
SWAIN MOUNTAIN	8716	02	PLUMAS	8	40 27	121 06	6160				S	CALIF DEPT WATER RES
TAFT	8752	05	KERN	10	35 09	119 28	1025				C	KERN CO FSTRY + FD
TAHOE CITY	8758	03	PLACER	36	39 10	120 08	6230	8A	8A	8A	H	DARYL K DE WALT
TAHOE VALLEY FAA AP	8762	03	EL DORADO	36	38 54	120 00	6254	4P				FED AVIATION AGENCY
TALBOT CAMP	8771	02	PLACER	1	39 12	120 22	6000				S	DEPT WATER RESOURCES
TEHACHAPI	8826	05	KERN	10	35 08	118 27	3975	5P	5P		H	HARRY M. COWAN
TEHACHAPI AIRPORT	8832	05	KERN	10	35 08	118 26	3960				C	TEHACHAPI CUMMINGS
TEJON RANCHO	8839	05	KERN	10	35 02	118 45	1425	5P	5P			TEJON RANCH COMPANY
TERMO	8873	03	LASSEN	18	40 52	120 27	5300	6P	6P		C	SULO E LAKSO
THE CEDARS	8881	02	PLACER	1	39 15	120 21	5900				S	DEPT OF WATER RESOURCES
THE GEYSERS	8885	01	SONOMA	22	38 48	122 49	1600				C	MRS FAYE DEWEY
THERMAL FAA AIRPORT	8892	07	RIVERSIDE	6	33 38	116 10	-120	MID	MID		C	FED AVIATION AGENCY
THOUSAND OAKS	8905	06	VENTURA	33	34 11	118 51	810		8A			VENTURA CO FIRE DEPT
THREE MILE VALLEY	8909	02	PLUMAS	8	39 54	120 34	5900				S	CALIF DEPT WATER RES
THREE RIVERS 6 SE	8912	05	TULARE	9	36 22	118 51	2200				C	GLENN BAKER
THREE RVRS EDISON PH 2	8914	05	TULARE	9	36 28	118 53	950	2P	2P			SO CALIF EDISON CO
THREE RVRS EDISON PH 1	8917	05	TULARE	9	36 28	118 52	1140				C	SO CALIF EDISON CO
TIGER CREEK PH	8928	05	AMADOR	16	38 27	120 29	2355	4P	4P		C	P G + E COMPANY
TOPANGA PATROL STA FC6	8967	06	LOS ANGELES	33	34 05	118 36	745		5P			L A CO FIRE DEPT
TORRANCE	8973	06	LOS ANGELES	33	33 48	118 20	110	4P	4P			TORRANCE MUN AIRPORT
TRABUCO CANYON	8992	06	ORANGE	33	33 39	117 36	970				C	ORANGE CO PARK DEPT
TRACY 2 SSE	8997	05	SAN JOAQUIN	27	37 43	121 25	105				C	AAGE R TUGEL
TRACY CARBONA	8999	05	SAN JOAQUIN	27	37 42	121 25	140	8A	8A			SANTA CARBONA IR CO
TRACY PUMPING PLANT	9001	05	ALAMEDA	27	37 48	121 35	[illegible]	6P	6P	6P		U S BUR RECLAMATION
TRINITY DAM VISTA PT	9024	01	TRINITY	35	40 48	122 46	2500	8A	8A	8A		U S BUR RECLAMATION
TRONA	9035	07	SAN BERDINO	6	35 47	117 23	1695	8A	8A			AMERICAN P + C CORP
TROUGH SPRING	9037	02	COLUSA	23	39 18	122 39	4000				S	CORPS OF ENGINEERS
TRUCKEE RANGER STATION	[illegible]	03	NEVADA	36	39 20	120 11	5995	8A	8A		C	U S FOREST SERVICE
TUJUNGA	9047	06	LOS ANGELES	13	34 15	118 17	1790	7P	7P			MRS. VIRGINIA STEVENS
TUJUNGA MILL CR FC 47[illegible]	9049	06	LOS ANGELES	13	34 23	118 05	4645				C	LOS ANGELES CO FCD
TULEFIELD	9052	05	KERN	10	35 09	119 01	295		7A			KERN COUNTY LAND CO
TULELAKE	[illegible]	01	SISKIYOU	12	41 58	121 28	4035	5P	5P	5P	C H	TULELAKE IRRIG DIST
TUNNEL RANGER STATION	[illegible]	05	TULARE	10	36 22	118 17	8950				S	U S WEATHER BUREAU

STATION	INDEX NO.	DIVISION	COUNTY	DRAINAGE †	LATITUDE	LONGITUDE	ELEVATION	TEMP	PRECIP	EVAP	SPECIAL	OBSERVER
TUOLUMNE MEADOWS	9063	05	TUOLUMNE	37	37 53	119 20	8600	†				DEPT WATER RE[illegible]
TURLOCK	9073	05	STANISLAUS	34	37 29	120 51	115		8A			CARL A PEARSON
TURNTABLE CREEK	9083	[illegible]	SHASTA	23	40 46	122 18	1067	8A	8A	8A		U S BUR RECLAMATION
TUSTIN IRVINE RANCH	9087	06	ORANGE	33	33 44	117 47	118	5P	5P			THE IRVINE COMPANY
TWENTY MILE HOLLOW	9097	02	TEHAMA	23	40 [illegible]	122 49	2800					DEPT OF WATER RESOURCES
TWENTYNINE PALMS	9099	07	SAN BERDINO	6	34 08	116 02	1975	5P	5P			U S NAT PARK SERVICE
TWIN LAKES	9105	02	ALPINE	[illegible]	38 42	120 03	7829	4P	4P			P G + E COMPANY
TWITCHELL DAM	9112	06	SNTA BARBARA	32	34 59	120 17	582	4P	4P	4P	H	SANTA MARIA VLY WCD
TULE RANGER STATION	9120	05	TULARE	[illegible]	36 [illegible]	118 [illegible]	3680				C	U S FOREST SERVICE
#UKIAH	9122	01	MENDOCINO	22	39 09	123 12	623	5P	5P			CITY FIRE DEPARTMENT
UKIAH 4 WSW	9124	01	MENDOCINO	22	39 08	123 16	1900		8A			MRS MARJORIE S DORY
UNION OIL CO STEARNS ABS	9138	06	ORANGE	28	33 56	[illegible]	730		6A			[illegible]
#U C L A	9152	06	LOS ANGELES	[illegible]	34 04	118 27	430	4P	4P			U C L A
UPLAND 3 N	9158	06	SAN BERDINO	28	34 08	117 39	1655	5P	5P			LIBERTY GROVES CORP
UPPER LAKE 7 W	9167	02	LAKE	22	39 [illegible]	123 [illegible]	1324		4P			EDGAR J SCHUETTE
UPPER MATTOLE	9177	01	HUMBOLDT	17	40 15	[illegible]	255		5P			[illegible]
UPPER SAN LEANDRO FILTER	9185	04	ALAMEDA	[illegible]	[illegible]	[illegible]	394	7A	7A		C	E BAY MUN UTL DIST
UPPER TRES PINOS	9189	04	SAN BENITO	[illegible]	36 38	121 02	2050				C	ELDON FANCHER
UPPER [illegible]	9192	05	FRESNO	21	37 [illegible]	118 54	[illegible]					CORPS OF ENGINEERS
VACAVILLE	9200	02	SOLANO	23	38 2[illegible]	121 57	[illegible]	5P	5P			VACAVILLE FIRE DEPT
VALLETON	9222	04	MONTEREY	24	35 [illegible]	[illegible]	957				C	[illegible]
VALLEY CENTER 2 NNE	9232	06	SAN DIEGO	33	33 14	117 [illegible]	[illegible]		4P			VALLEY CNT MUN WATER
VALYERMO RANGER STA	9251	07	LOS ANGELES	15	34 27	117 51	[illegible]	3P	3P			U S FOREST SERVICE
VAN NUYS [illegible]	9260	[illegible]	LOS ANGELES	13	34 1[illegible]	118 [illegible]	[illegible]		2P			VAN NUYS PUBLISH CO
VENADO	9273	[illegible]	SONOMA	22	38 37	[illegible]	[illegible]				C	SONOMA CFC AND WTR C.
VENTUCOPA R S	9283	06	SNTA BARBARA	[illegible]	[illegible]	[illegible]	[illegible]				C	[illegible]
VENTURA	9285	06	VENTURA	33	[illegible]	[illegible]	[illegible]		8A			STAR FREE PRESS
VERMILION VALLEY	93[illegible]	[illegible]	FRESNO	[illegible]	37 2[illegible]	118 [illegible]	[illegible]					[illegible]
VICTORVILLE PUMP PLANT	9325	07	SAN BERDINO	15	34 32	117 18	2858	8A	8A		C	VICTOR VLY WATER DIST
VIDETTE MEADOW	9348	[illegible]	FRESNO	[illegible]	36 45	[illegible]	[illegible]					CORPS OF ENGINEERS
VINCENT FIRE STA [illegible]	934[illegible]	[illegible]	LOS ANGELES	29	34 29	118 [illegible]	[illegible]		5P			L A CO FIRE DEPT
VINTON	9351	[illegible]	PLUMAS	8	39 4[illegible]	[illegible] 11	[illegible]		4P			FRANK DOTTA
VISALIA	9367	05	TULARE	9	36 20	[illegible]	354	8A	8A			VISALIA FIRE DEPARTMENT
VISTA 2 NNE	9378	06	SAN DIEGO	13	[illegible]	117 [illegible]	510	5P	5P			VISTA FIRE DEPT
VOLLMERS	9386	[illegible]	SHASTA	23	40 [illegible]	[illegible] 26	[illegible]		8A		C	W. FRED BORING
VOLTA POWER HOUSE	939[illegible]	[illegible]	SHASTA	23	40 28	121 52	[illegible]	4P	4P		C	P G + E COMPANY
WALLACE [illegible]	94[illegible]	[illegible]	CALAVERAS	[illegible]	38 11	120 58	[illegible]		8A			CLARION E VAN SCHAICK
WALMAN SCHOOL	942[illegible]	04	CONTRA COSTA	4	37 [illegible]	[illegible]	[illegible]		[illegible]			MRS. JOAN THOMAS
WALNUT CREEK 2 ESE	9423	[illegible]	CONTRA COSTA	4	[illegible]	[illegible]	[illegible]	5P	5P			[illegible]
WALNUT CREEK 2 NNE	9426	04	CONTRA COSTA	4	37 54	[illegible]	[illegible]				C	[illegible]
WALNUT CREEK 4 E	9427	04	CONTRA COSTA	4	37 54	[illegible]	400		7A			MRS. BETTY B. FAIRCLOUG
WALNUT GROVE	9428	[illegible]	SACRAMENTO	23	38 14	[illegible]	[illegible]					[illegible]
WALNUT FIRE STA [illegible]	9431	[illegible]	LOS ANGELES	26	[illegible]	[illegible]	488		4P			L A CO FIRE DEPT
WARNER SPRINGS	9447	[illegible]	SAN DIEGO	33	33 17	[illegible] 38	[illegible]	4P	4P		C	WARNERS RESORT CO
WASCO	9452	05	KERN	[illegible]	35 36	[illegible]	[illegible]	8A	8A			KERN CO FSTRY + F D
WASIOJA PHOENIX RANCH	9459	[illegible]	SNTA BARBARA	[illegible]	34 59	[illegible]	[illegible]				C	PHOENIX RANCH
WATSONVILLE WATERWORKS	9473	[illegible]	SANTA CRUZ	[illegible]	[illegible]	[illegible]	[illegible]	9A	9A			CITY OF WATSONVILLE
WAWONA RANGER STATION	948[illegible]	[illegible]	MARIPOSA	[illegible]	[illegible]	[illegible]	[illegible]				C	[illegible] NAT PARK SERVICE
WEAVERVILLE RANGER STA	949[illegible]	[illegible]	TRINITY	[illegible]	[illegible] 44	[illegible]	[illegible]	8A	8A		C	U S FOREST SERVICE
WEED FIRE DEPARTMENT	9497	[illegible]	SISKIYOU	12	[illegible]	[illegible]	[illegible]	8A	8A			WEED FIRE DEPARTMENT
WELDON 1 WSW	[illegible]	[illegible]	KERN	[illegible]	35 40	[illegible]	[illegible]				C	VERNON [illegible]
[illegible]	[illegible]	[illegible]	LASSEN	18	[illegible]	[illegible]	[illegible]					ED FILIPELLI
WEST BIG PINE LOOKOUT	[illegible]	06	SNTA BARBARA	[illegible]	[illegible]	[illegible]	[illegible]		4P			U S WEATHER BUREAU
WESTHAVEN	[illegible]	[illegible]	FRESNO	[illegible]	[illegible]	[illegible]	[illegible]					[illegible]
WEST POINT 3 SW	958[illegible]	[illegible]	CALAVERAS	[illegible]	[illegible]	[illegible]	[illegible]		6P			[illegible]
WESTVILLE	96[illegible]	[illegible]	PLACER	[illegible]	[illegible]	[illegible]	[illegible]					DEPT WATER RESOURCES
WET MEADOW	[illegible]	[illegible]	TULARE	[illegible]	[illegible]	[illegible]	[illegible]					[illegible]
WHEATLAND [illegible]	[illegible]	[illegible]	YUBA	[illegible]	[illegible]	121 23	[illegible]					ESTATE OF SAMUEL DAMON
WHEELER SPRINGS 2 SSW	[illegible]	[illegible]	VENTURA	[illegible]	[illegible]	119 18	[illegible]				C	VENTURA CO FC DIST
WHISKEYTOWN RES	[illegible]	[illegible]	SHASTA	23	[illegible]	122 32	[illegible]	7A	7A	7A		U S BUR RECLAMATION
WHITE [illegible]	[illegible]	[illegible]	MONO	[illegible]	[illegible]	[illegible]	[illegible]	8A	[illegible]		H	UNIVERSITY OF CALIF
WHITE MOUNTAIN [illegible]	[illegible]	[illegible]	MONO	[illegible]	[illegible]	[illegible]	[illegible]	6A	[illegible]		H	UNIVERSITY OF CALIF
WHITE MTN STORAGE	[illegible]	[illegible]	SAN BERDINO	6	[illegible]	[illegible]	[illegible]					STATE OF CALIFORNIA
WHITTIER CTY H FC 106C	[illegible]	[illegible]	LOS ANGELES	[illegible]	[illegible]	[illegible]	[illegible]		[illegible]			MISS MARTHA BAILEY
WILDROSE RANGER STA	[illegible]	07	INYO	6	[illegible]	117 [illegible]	[illegible]	5P	5P			NATIONAL PARK SERVICE
WILLIAMS	[illegible]	[illegible]	COLUSA	[illegible]	[illegible]	[illegible]	[illegible]	7A	7A		C	CITY OF WILLIAMS
WILLITS [illegible]	[illegible]	[illegible]	MENDOCINO	[illegible]	[illegible]	[illegible]	[illegible]	6P	6P			LOUIS L BERTAIN
WILLITS [illegible]	[illegible]	[illegible]	MENDOCINO	[illegible]	[illegible]	[illegible]	[illegible]					STATE DIV OF FSTRY
WILLOW CREEK [illegible]	[illegible]	[illegible]	TRINITY	35	[illegible]	[illegible]	[illegible]	8A	8A			U S FOREST SERVICE
WILLOWS	[illegible]	[illegible]	GLENN	[illegible]	[illegible]	[illegible]	[illegible]	8A	8A			[illegible]
WILLOWS [illegible]	[illegible]	[illegible]	GLENN	[illegible]	[illegible]	[illegible]	[illegible]	[illegible]	[illegible]	[illegible]		[illegible]
WINCHESTER	[illegible]	[illegible]	RIVERSIDE	[illegible]	[illegible]	[illegible]	[illegible]				C	JIM M BLACKMORE
WINTERS	[illegible]	[illegible]	YOLO	[illegible]	[illegible]	[illegible] 8	[illegible]	8A	[illegible]			E NEWTON WALLACE
WOFFORD HEIGHTS	[illegible]	[illegible]	KERN	[illegible]	[illegible]	[illegible]	[illegible]					JAMES H JORGENSEN
WOODFORDS	[illegible]	[illegible]	ALPINE	[illegible]	[illegible]	[illegible]	[illegible]	[illegible]	[illegible]		H	MRS WILMA C BARR
WOODLAND [illegible]	[illegible]	[illegible]	YOLO	[illegible]	[illegible]	[illegible]	[illegible]	7A	[illegible]			[illegible]
WRIGHTS	[illegible]	[illegible]	SANTA CLARA	[illegible]	[illegible]	[illegible]	[illegible]		[illegible]			MARVIN E WARE
WRIGHTS LAKE	[illegible]	[illegible]	EL DORADO	[illegible]	[illegible]	[illegible]	[illegible]					U S WEATHER BUREAU
YORBA LINDA	[illegible]	[illegible]	ORANGE	[illegible]	[illegible]	[illegible]	[illegible]	5P	[illegible]			YORBA LINDA WATER [illegible]
[illegible]	[illegible]	[illegible]	[illegible]	[illegible]	[illegible]	[illegible]	[illegible]				C	[illegible]
YOSEMITE NATIONAL PARK	[illegible]	[illegible]	MARIPOSA	[illegible]	[illegible]	[illegible]	[illegible]	7A	7A		C H	NAT PARK SERVICE
YREKA	[illegible]	[illegible]	SISKIYOU	[illegible]	[illegible]	[illegible]	[illegible]	8A	8A		H	[illegible] FOREST SERVICE

† DRAINAGE CODE 1-AMERICAN 2-CALAVERAS 3-CARSON 4-CENTRAL COAST 5-COLORADO 6-DESERT 7-EEL 8-FEATHER 9-KAWEAH 10-KERN 11-KINGS 12-KLAMATH 13-LOS ANGELES 14-MERCED 15-MOJAVE 16-MOKELUMNE 17-NORTH COAST 18-N. E. INTERIOR 19-OWENS 20-PAJARO 21-PIT 22-RUSSIAN 23-SACRAMENTO 24-SALINAS 25-SAN DIEGO 26-SAN GABRIEL 27-SAN JOAQUIN 28-SANTA ANA 29-SANTA CLARA 30-SANTA MARIA 31-SANTA MARGARITA 32-SANTA YNEZ 33-SOUTH COAST 34-STANISLAUS 35-TRINITY 36-TRUCKEE 37-TUOLUMNE 38-WALKER 39-[illegible] BEAR

REFERENCE NOTES

Additional information regarding the climate of California may be obtained by writing to the Environmental Science Services Administration State Climatologist, 557 Federal Office Building, 50 Fulton Street, San Francisco, California 94102, or to any Weather Bureau Office near you. Additional precipitation data are contained in 'HOURLY PRECIPITATION DATA CALIFORNIA' and 'Storage-Gage Precipitation Data for Western United States'.

DIMENSIONAL UNITS Unless otherwise indicated, dimensional units used in this bulletin are: Temperature in °F, precipitation and evaporation in inches and wind movement in miles. Monthly degree day totals are the sums of the negative departures of average daily temperatures from 65°F. In 'Supplemental Data' table directions entered in figures are tens of degrees. Resultant wind is the vector sum of wind directions and speeds divided by the number of observations.

OBSERVATION TIME The Station Index shows observation times in local standard time. During the summer months some observers take the observations on daylight saving time. Snow on ground in the 'Snowfall and Snow on Ground" table is at observation time for all except Weather Bureau and FAA stations. For these stations snow on ground values are at 4:00 a.m., P.S.T., except for Bishop WB AP, Blue Canyon WB AP, and Sandberg WB, which are taken at 6:00 a.m., P.S.T., and Mt. Shasta WB City at 8:00 a.m., P.S.T. Data in the 'Extremes' table, 'Daily Precipitation" table, 'Daily Temperature' table, 'Evaporation and Wind" table, and snowfall in the "Snowfall and Snow on Ground" table, when published, are for the 24 hours ending at time of observation.

EVAPORATION is measured in the standard Weather Bureau type pan of 4-foot diameter unless otherwise shown by footnote following the 'Evaporation and Wind' table. Max and Min in 'Evaporation and Wind' table refer to extremes of temperature of water in pan as recorded during 24 hours ending at time of observation.

WATER EQUIVALENT values published in the "Snowfall and Snow on Ground' table are the water equivalent of snow, sleet, or ice on the ground. Samples for obtaining measurements are taken from different points for successive observations, consequently, occasional drifting and other causes of local variability in the snowpack may result in apparent inconsistencies in the record.

SNOWFALL Entries of snowfall in the "Climatological Data' table, the "Snowfall and Snow on Ground" table, and in the "Seasonal Snowfall" table, include snow and sleet. Entries of snow on ground include snow, sleet, and ice.

NORMALS for all stations are climatological standard normals based on the period 1931-1960.

DIVISIONS, as used in this publication, became effective with data for January 1941.

STATION NAMES Figures and letters following the station name, such as 12 SSW, indicate distance in miles and direction from the post office.

SEASONAL TABLES Monthly and seasonal snowfall and heating degree days for the 12 months ending with the preceding June data will be carried in the July issue of this bulletin.

DELAYED DATA AND CORRECTIONS will be carried only in the June and December issues of this bulletin.

INTERPOLATED VALUES for monthly precipitation totals may be found in the annual issue of this publication.

IN THE DATA TABLES THE SYMBOLS AND LETTERS WHEN USED INDICATE THE FOLLOWING

- \- No record in the "Supplemental Data" table, "Daily Precipitation" table, "Evaporation and Wind' table, 'Snowfall and Snow on Ground' table, 'Daily Soil Temperature" table and the 'Station Index.'

  No record in the "Climatological Data" table and the "Daily Temperature" table is indicated by no entry.
- \+ And also on an earlier date or dates.
- ++ Highest observed one minute windspeed. This station is not equipped with an instrument to measure fastest mile data.
- * Amount included in following measurement, time distribution unknown.
- // Gage is equipped with a windshield.
- B Adjusted to a full month.
- D Water equivalent of snowfall wholly or partly estimated, using a ratio of 1 inch water equivalent to every 10 inches of new snowfall.
- M One or more days of record missing, if average value is entered, less than 10 days record is missing. See 'Daily Temperature' table for detailed daily record. Degree day data, if carried for this station, have been adjusted to represent the value for a full month.
- R Amounts from recording gage. (These amounts are essentially accurate but may vary slightly from the amounts to be published later in Hourly Precipitation Data.)
- T Trace, an amount too small to measure.
- V Includes total for previous month.

IN THE STATION INDEX THE SYMBOLS AND LETTERS WHEN USED INDICATE THE FOLLOWING

- AR This entry in time of observation column in Station Index means after rain.
- C Recording Rain Gage Station. Hourly precipitation values are processed for special purposes, and are published later in the "Hourly Precipitation Data" bulletin. If daily amounts are published in "Climatological Data" bulletin they are from a separate non-recording gage, except where indicated by reference 'R'. Such amounts may differ from amounts published from the recording gage in the "Hourly Precipitation Data" bulletin.
- G "Soil Temperature" table.
- H "Snowfall and Snow on Ground" table. Omission of data in any month indicates no snowfall and/or snow on ground in that month.
- J "Supplemental Data" table.
- S Storage precipitation station. Precipitation measurements, made at irregular intervals will be published later in "Precipitation Data from Storage-Gage Stations" Bulletin.
- SS This entry in time of observation column in Station Index means observation made near sunset.
- VAR This entry in time of observation column in Station Index means variable.
- \# Thermometers are generally exposed in a shelter located a few feet above sod-covered ground; however, this reference indicates that the thermometers are exposed in a shelter located on the roof of a building.

Stations appearing in the tables with no data were either missing or received too late to be included in this issue.

General weather conditions in the U. S. for each month are described in the publications MONTHLY WEATHER REVIEW, CLIMATOLOGICAL DATA NATIONAL SUMMARY, and STORM DATA, all of which may be obtained from the Superintendent of Documents, Government Printing Office, Washington, D. C. 20402.

Information concerning the history of changes in locations, elevations, exposure, etc., of substations through 1957 may be found in the publication "Substation History" for this State, price $1.25. Similar information for regular Weather Bureau stations may be found in the latest annual issue of Local Climatological Data, price 15 cents. These publications may be obtained from the Superintendent of Documents at the address shown above.

Subscription Price: 20 cents per copy, monthly and annual; $2.50 per year. (Yearly subscription includes the Annual Summary.) Checks and money orders should be made payable to the Superintendent of Documents. Remittance and correspondence regarding subscriptions should be sent to the Superintendent of Documents, Government Printing Office, Washington, D. C. 20402.

USCOMM-ESSA-ASHEVILLE -3/28/69-2800

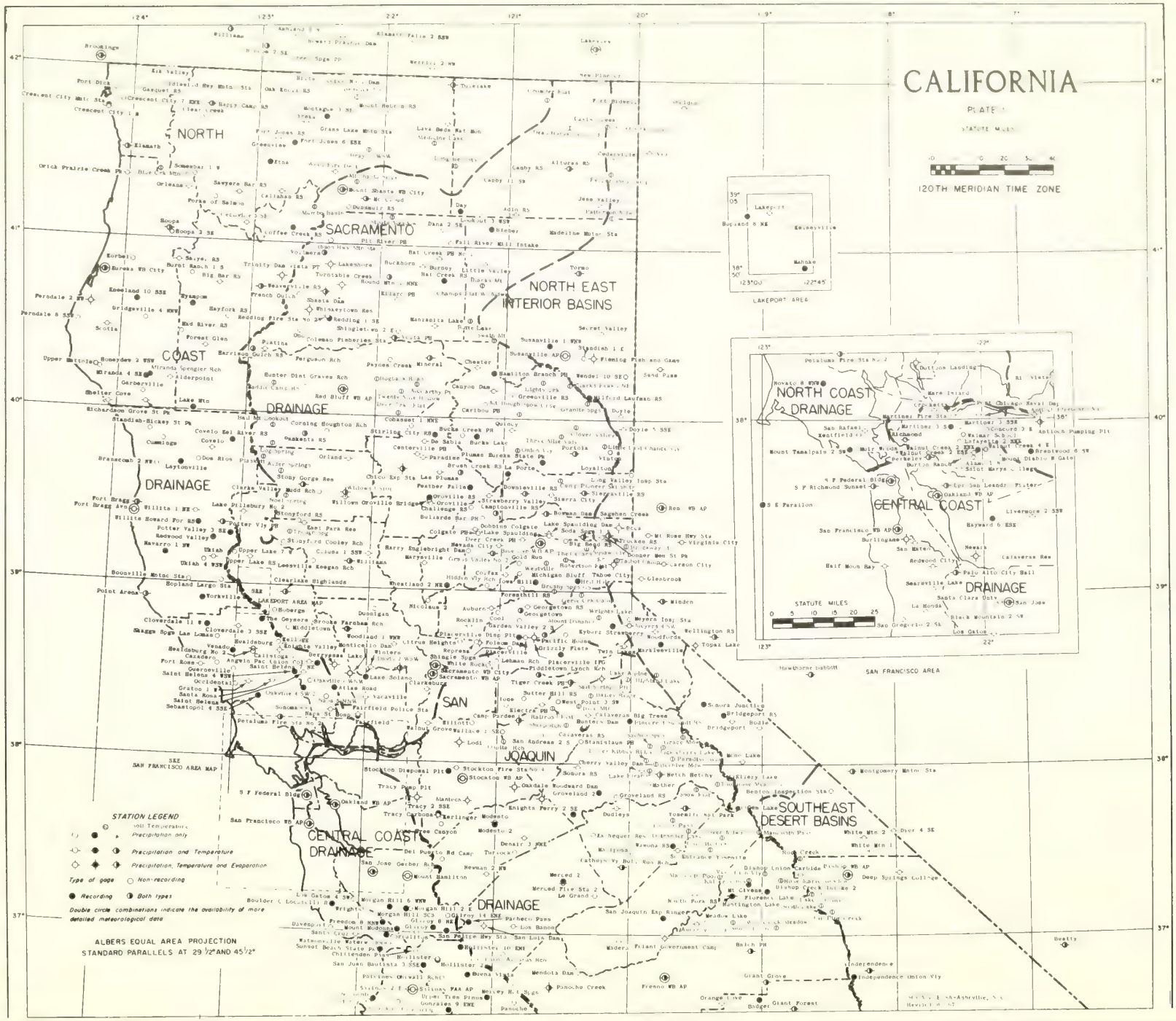
CALIFORNIA
PLATE
STATUTE MILES
120TH MERIDIAN TIME ZONE
NORTH
COAST
DRAINAGE
SACRAMENTO
NORTH EAST
INTERIOR BASINS
SAN
JOAQUIN
CENTRAL COAST
DRAINAGE
SOUTHEAST
DESERT BASINS
LAKEPORT AREA
NORTH COAST
DRAINAGE
CENTRAL COAST
DRAINAGE
SAN FRANCISCO AREA
STATION LEGEND
Precipitation only
Precipitation and Temperature
Precipitation, Temperature and Evaporation
Type of gage
Non-recording
Recording
Both types
Double circle combinations indicate the availability of more detailed meteorological data
ALBERS EQUAL AREA PROJECTION
STANDARD PARALLELS AT 29 1/2° AND 45 1/2°

CALIFORNIA
PLATE 2
STATUTE MILES
0 10 20 30 40
120TH MERIDIAN TIME ZONE
CENTRAL
COAST
DRAINAGE
SAN
JUAQUIN
DRAINAGE
SOUTHEAST
DESERT
BASINS
SOUTH
COAST
DRAINAGE
STATION LEGEND
Precipitation only
Precipitation and Temperature
Precipitation, Temperature and Evaporation
Type of gage
Non-recording
Recording
Both types
Double circle combinations indicate the availability of more detailed meteorological data
ALBERS EQUAL AREA PROJECTION
STANDARD PARALLELS AT 29½° AND 45½°
LOS ANGELES AREA
ALSO SEE
LOS ANGELES AREA MAP
SOUTHEAST
SOUTH
DESERT
BASINS
COAST
DRAINAGE
STATUTE MILES
0 5 10 5 20 25

CLIMATOLOGICAL DATA

U.S. DEPARTMENT OF COMMERCE
MAURICE H. STANS Secretary
ENVIRONMENTAL SCIENCE SERVICES ADMINISTRATION
ENVIRONMENTAL DATA SERVICE
In Cooperation with Department of Water Resources, State of California

CALIFORNIA
MARCH 1969
Volume 73 No. 3

UNIV. OF CALIFORNIA LIBRARY
MAY 12 1969
CAL. TECH. & AGR. DIV.

CLIMATOLOGICAL DATA

Station	Temperature: Average Maximum	Average Minimum	Average	Departure From Normal	Highest	Date	Lowest	Date	Degree Days	No of Days: Max. 90° or Above	Max. 32° or Below	Min. 32° or Below	Min. 0° or Below	Precipitation: Total	Departure From Normal	Greatest Day	Date	Snow, Sleet: Total	Max Depth on Ground	Date	No. of Days: .10 or More	.50 or More	1.00 or More
* * *																							
NORTH COAST DRAINAGE 01																							
ALDERPOINT	63.7	36.3	50.0		85	29	28	11	458	0	0	9	0	1.84		.83	3	.0	0		5	1	0
ANGWIN PAC UNION COL	56.5	37.7	47.1		76	28	25	11	548	0	0	11	0	2.08		.67	1	.0	0		6	1	0
BIG BAR RANGER STATION	61.9	30.9	46.4		82	31+	21	11	569	0	0	19	0	1.79									
CALLAHAN RANGER STA	57.5	26.3	41.9		76	28+	12	10	706	0	0	27	0	.44		.15	9	3.0	6	1	1	0	0
CECILVILLE 5 SE	56.8	27.0	41.9		75	28+	18	10	710	0	0	27	0	.55		.16	18	3.1	6	1	3	0	0
CLOVERDALE 3 SSE	65.0	39.1	52.1	- 2.0	84	28	31	11	396	0	0	2	0	2.30	- 2.54	.67	1	.0	0		5	2	0
COVELO	62.7M	32.1M	47.4M		80	29+	24	14+	538	0	0	20	0	1.87				.0	0				0
CRESCENT CITY 1 N	M	M	M				31	11		0	0	1	0	2.49				.0	0				0
DUTTONS LANDING	64.4M	40.4M	52.4M		81	28	30	14	385	0	0	3	0	1.50		.78	1	.0	0		4	1	0
ELK VALLEY	59.3	30.3	44.8		78	28+	23	10	619	0	0	25	0	3.10		1.20	18	.0	0		8	[illegible]	1
EUREKA WB CITY R	55.0	41.5	48.3	- .4	71	25+	34	8	508	0	0	0	0	1.56	- 3.69	.86	2	.0	0		3	1	0
FERNDALE 2 NW	58.0	39.0	48.5		72	26+	31	10	503	0	0	3	0	1.45		.73	2	.0	0		4	1	0
FOREST GLEN	55.7	28.0	41.9	- 1.9	73	29	20	11+	708	0	[illegible]	25	0	2.02	- 5.70	.77	19	2.0	18	1	5	2	0
FORT BRAGG	56.4	40.2	48.3		73	27+	32	11+	508	0	0	2	0	2.33	- 2.71	.88	3	.0	0		5	2	0
FORT BRAGG AVIATION	57.2M	39.6M	48.4M		72	24	31	15	508	0	0	3	0	2.30		.78	2	.0	0		4	2	0
FORT JONES RANGER STA	59.0M	26.3M	42.7M		76	28+	16	11	683	0	0	27	0	.23		.10	3	.5	1	3	1	0	0
FORT ROSS	58.1	41.7	49.9		74	26	36	15+	459	0	0	0	0	2.54	- 2.53	.95	17	.0	0		6	1	0
GRATON	65.1	36.0	50.6	- 1.6	81	28	29	11+	442	0	0	8	0	2.63	- 2.46	.75	17	.0	0		5	2	0
HAPPY CAMP RANGER STA	63.0M	31.6M	47.3M	- 1.2	81	28	26	11	540	0	0		0	1.60	- 4.85	.80	18	.0	0			1	0
HEALDSBURG	68.8	39.8	54.3	.5	85	27	30	13+	323	0	0	2	0	2.02	- 2.87	.54	2	.0	0		5	2	0
HILTS	54.6M	25.9M	40.3M		75	30	18	10	762	0	0	28	0	.38		.19	1	2.0			2	0	0
HOOPA	62.7	35.7	49.2		81	29	27	11+	480	0	0	9	0	2.30		1.29	3	.0	0		4	1	1
KENTFIELD	64.1	40.1	52.1	- .8	79	28+	34	17+	390	0	0	0	0	3.23	- 2.67	.92	1	.0	0		5	3	0
KLAMATH R	58.5	37.8	48.2		76	26	28	10	514	0	0	8	0	3.80		1.30	2	.0	0		8	3	1
KNIGHTS VALLEY																							
LAKE PILLSBURY NO 2	62.2	30.0	46.1		80	28	20	14	578	0	0	23	0	1.74		.78	17	.0	0		4	1	0
LAVA BEDS NAT MONUMENT	47.7	24.8	36.3		70	29	[illegible]	10	884	0	2	26	0	.59		.23	9	10.0	7	10+	2	0	0
MOUNT HEBRON RS	46.7M	18.5M	32.6M		69	28	4	11	996	0	1	31	0	.21		.12	9	4.5	7	1	1	0	0
NAPA STATE HOSPITAL	67.4	40.1	53.8	.5	84	26	29	13	345	0	0	4	0	1.03	- 2.29	.31	12	.0	0		5	0	0
ORICK PRAIRIE CREEK PK	59.6	35.5	47.6		80	24	27	10	534	0	0	11	0	3.73		1.25	3	.0	0		8	3	1
ORLEANS	65.1	34.1	49.6		81	27	26	11	472	0	0	13	0	1.53	- 4.72	.94	3	.0	0		3	1	0
PETALUMA FIRE STA 2	64.3	39.2	51.8	- 1.1	82	27	30	8	403	0	0	4	0	1.63	- 1.69	.33	20	.0	0		7	0	0
POINT ARENA	58.4	41.6	50.0		78	26	34	10	461	0	0	0	0	2.26		.59	20	.0	0		6	2	0
POTTER VALLEY PH	66.9M	35.0M	51.0M		83	28+	26	11	441	0	0	11	0	1.87	- 3.37	.86	17	.0	0		4	1	0
RICHARDSON GROVE ST PK	61.8	37.3	49.6		82	29+	30	11+	473	0	0	3	0	3.07		1.05	[illegible]	.0	0		5	2	1
SAINT HELENA	66.7	37.0	51.9	- .5	83	28+	27	11	399	0	0	7	0	1.58	- 2.76	.44	2	.0	0		6	0	0
SAN RAFAEL	66.8	44.0	55.4		82	27+	37	13	290	0	0	0	0	1.69		.41	17	.0	0		5	0	0
SANTA ROSA	67.2	38.7	53.0	.2	82	27+	30	13+	368	0	0	6	0	1.79	- 2.19	.36	2	.0	0		7	0	0
SAWYERS BAR RANGER STA	60.3	28.7	44.5		81	29	22	11+	628	0	0	25	0	1.21		.42	1	.5	1	3	3	0	0
SCOTIA	58.8	39.6	49.2	- 1.3	81	25	31	11+	481	0	0	3	0	2.08	- 4.24	.99	3	.0	0		4	1	0
SHELTER COVE	58.7M	45.7M	52.2M		75	26	40	11+	384	0	0	0	0	2.56		.66	2	.0	0		8	1	0
SONOMA	67.9	37.3	52.6		83	27	27	11	377	0	0	8	0	1.66		.34	12	.0	0		6	0	0
TRINITY DAM VISTA PT	51.0	28.5	39.8		70	29	22	10+	775	0	0	24	0	1.44		.35	1	1.8	20	1	6	0	0
TULELAKE //R	52.0	24.4	38.2		73	28	16	11+	826	0	0	28	0	.55	- .41	.39	1	5.0	4	1	2	0	0
UKIAH	67.3	36.9	52.1	- .3	85	27	30	14+	392	0	0	9	0	1.29	- 3.08	.38	2	.0	0		4	0	0
WEAVERVILLE RANGER STA	59.2	27.1M	43.2M	- 1.8	79	29	18	10	669	0	0	27	0	1.50	- 2.69	.44	1	1.0	0		4	0	0
WEED FIRE DEPARTMENT	52.2	27.3	39.8		73	29	13	10	774	0	0	25	0	.76		.55	1	1.0			3	1	0
WILLITS 1 NE	62.8	34.0	48.4		80	27	26	14+	507	0	0	16	0	2.37		.75	17	.0	0		7	2	0
WILLOW CREEK 1 NW	61.7	35.4	48.6		80	29	28	11+	504	0	0	10	0	2.40				T	0				
YREKA	57.3	28.8	43.1	- .2	76	29+	20	11	672	0	0	25	0	.45	- 1.16	.38	1	T	T	9	1	0	0
DIVISION			47.4	- 1.7										1.78	- 3.11			.7					
* * *																							
SACRAMENTO DRAINAGE 02																							
ADIN RANGER STATION	49.0M	22.1M	35.6M		67	29+	4	10	905	0	0	30	0	.72				3.5	10	3			0
ALTURAS RANGER STATION	52.8	22.4	37.6	- .8	75	29	11	10	841	0	0	29	0	.53	- .84	.19	3	4.3	T	18+	2	0	0
AUBURN	62.3	39.1	50.7	- .7	79	29	30	8+	438	0	0	4	0	2.94	- 2.44	1.25	1	.0	0		6	2	1
BERRYESSA LAKE	63.0	39.7	51.4		79	28+	32	11	415	0	0	1	0	2.09		.81	1	.0	0		7	1	0
BLUE CANYON WB AIRPORT//R	43.6	31.3	37.5	- 2.0	62	28+	21	7	848	0	3	19	0	2.24	- 6.21	.42	20+	13.1	125	1	8	0	0
BOWMAN DAM	48.9	26.0	37.5	- 1.7	66	28	13	[illegible]	848	0	0	25	0	2.29	- 7.84	.69	21	24.0	146	1	5	2	0
BRANNAN ISLAND	63.8	42.4	53.1		80	29	32	[illegible]	363	0	0	1	0	1.45		.56	1	.0	0		5	1	0
BROOKS FARNHAM RANCH	65.4	37.6	51.5	- 1.4	79	28	29	14+	414	0	0	9	0	1.60	- 1.03	.62	10	.0	0		5	1	0
BURNEY	53.9	22.9	38.4		73	29+	3	10	817	0	0	28	0	1.09		.31	1	6.0	10	3+	6	0	0
CANYON DAM	43.2M	19.6M	31.4M	- 5.9	60	29	7	14	1035	0	1	31	0	1.02	- 4.04	.28	9	8.5	82	3+	5	0	0
CENTERVILLE PH	67.4	35.3	51.4	- 1.6	81	27	26	7	418	0	0	15	0	2.01	- 3.95	.72	21	.0	0		5	1	0
CHESTER	48.6	17.8	33.2		64	27	[illegible]	10	979	0	0	31	0	.73	- 3.29	.24	9	11.5	81	2+	4	0	0
CHICO EXPERIMENT STA	65.6	38.7	52.2	- .8	80	28+	29	13+	392	0	0	7	0	1.77	- 1.52	.69	21	.0	0		5	1	0
CLARKSBURG	63.3	40.3	51.8		80	28	32	13	402	0	0	1	0	1.74				.0	0				0
CLEARLAKE HIGHLANDS	61.8	32.4	47.1		80	29+	23	8	546	0	0	20	0	1.26		.42	1	.0	0		4	0	0
COLFAX	M	M	M		78	28	28	13+		0	0		0	1.53	- 5.60			.0	0			0	0
COLUSA 1 SSW	65.7	39.7	52.7	- 1.4	80	27	30	13	374	0	0	3	0	1.91	- .15	.39	20+	.0	0		7	0	0
DAVIS 2 WSW	64.7	39.8	52.3	- 1.1	81	28	31	15+	388	0	0	2	0	1.46	- .68	.53	1	.0	0		6	1	0
DEER CREEK POWER HOUSE	48.3	29.6M	39.0M	- 3.1	62	24	22	10	770	0	0		0	2.99	- 6.92	.88	21	17.0	65	1	5	3	0
DE SABLA	58.2	33.0	45.6	- .6	74	25	25	7	592	0	0	17	0	2.45	- 5.99	.94	21	3.5	[illegible]	2	5	2	0
DOBBINS COLGATE	M	M	[illegible]		83	28	28	15		0	0		0	1.78	- 4.18	.61	21	.0	0		6	1	0
DOWNIEVILLE RANGER STA	M	M	M		75	27	21	10+		[illegible]	0		0	2.88					15	10			

See Reference Notes Following Station Index
SPECIAL WEATHER SUMMARY ON PAGE 78
SUPPLEMENTARY FEBRUARY PRECIPITATION DATA
TABLE ON PAGES 79-82 OF THIS ISSUE.

CLIMATOLOGICAL DATA

Continued

CALIFORNIA
MARCH 1969

Station	Temperature: Average Maximum	Average Minimum	Average	Departure From Normal	Highest	Date	Lowest	Date	Degree Days	No. of Days: Max. 90° or Above	Max. 32° or Below	Min. 32° or Below	Min. 0° or Below	Precipitation: Total	Departure From Normal	Greatest Day	Date	Snow, Sleet: Total	Max. Depth on Ground	Date	No. of Days: .10 or More	.50 or More	1.00 or More
EAST PARK RESERVOIR	61.2	36.4	48.8	- 1.6	77	28	27	8+	493	0	0	9	0	2.54	.29	1.25	10	.5	1	10	5	2	1
FAIRFIELD FIRE STATION	65.2	40.8	53.0		81	28	33	14+	367	0	0	0	0	1.95		.85	1	.0	0		6	1	0
FOLSOM DAM	63.1	42.2	52.7		81	29	32	7	378	0	0	1	0	2.13		.95	1	.0	0		6	1	0
GEORGETOWN RANGER STA	M	M	M		74	28	26	13		0	0		0	3.37					11	3			
GRASS VALLEY NO 2	58.5	34.3	46.4		77	29+	26	7	570	0	0	14	0	2.91		1.43	1	1.1	1	1	6	1	1
HAT CREEK PH NO 1	55.6	23.8	39.7	- 3.9	76	29+	9	10	775	0	0	27	0	.73	- 1.29	.23	9	2.5	3	1	3	0	0
JESS VALLEY	47.5	19.3	33.4		65	28	- 1	10	973	0	1	29	1	1.61	- .27	.80	3	16.5	12	3	3	2	0
LAKEPORT	64.3	33.5	48.9		80	28	25	11	491	0	0	16	0	.95	- 2.41			.0	0			0	0
LAKESHORE	63.2	34.9	49.1		84	30	25	8	487	0	0	12	0	.93		.44	2	2.0	1	2+	2	0	0
LAKE SPAULDING	49.5	23.9	36.7	- 1.7	66	26	9	8	871	0	0	27	0	2.34	- 7.10	.70	21	21.0	139	2	6	1	0
LAKE SPAULDING DAM																							
MANZANITA LAKE //	41.4	17.3	29.4		57	28+	2	11+	1098	0	5	29	0	3.39		1.52	3	30.5	99	3	7	1	1
MARYSVILLE	66.8	41.5	54.2	- .6	83	29	33	10	338	0	0	0	0	1.79	- .89	.70	1	.0	0		5	1	0
MC CLOUD	54.4	25.9	40.2	- .7	75	29	14	10	762	0	0	26	0	1.78	- 4.25	.67	1	5.0	52	1	5	1	0
MINERAL	45.8	22.1	34.0	- 2.2	64	27	7	10	958	0	1	29	0	2.20	- 4.40	.73	3	22.0	92	3	5	2	0
MONTICELLO DAM	62.3	38.3	50.3		78	29+	30	12	448	0	0	5	0	1.98		.82	1	.0	0		6	1	0
MOUNT SHASTA WB CITY //R	50.8	28.6	39.7	- 1.5	71	27	17	8	775	0	0	21	0	.82	- 3.64	.45	2	7.2	38	1	2	0	0
NEVADA CITY	55.4	29.9	42.7	- 2.1	73	29	24	15+	685	0	0	25	0	2.94	- 4.98	1.47	1		T	13+	5	2	1
ORLAND	64.4	39.5	52.0	- 1.7	80	28	29	8	397	0	0	6	0	1.90	- .47	1.05	21	.0	0		3	2	1
OROVILLE	64.9	42.4	53.7		81	29	32	13+	350	0	0	2	0	1.97		.76	1	.0	0		4	2	0
PARADISE	60.3	39.8	50.1		79	29	32	13+	459	0	0	3	0	3.04		1.30	1	.0	0		5	2	1
PLACERVILLE	59.1	34.4	46.8	- .6	76	29	27	14+	555	0	0	14	0	3.38	- 2.85	1.28	1	.0	0		6	2	1
PLACERVILLE IFG	57.5	38.9	48.2		76	28	29	13+	512	0	0	8	0	2.41				T	0				0
PLATINA	56.9	31.5	44.2		76	29+	22	8	638	0	0	16	0	1.76		.50	20	4.0	10	1		1	0
PORTOLA	47.8	18.8	33.3	- 4.0	66	28	0	10	974	0	0	29	1	.83	- 1.74	.43	3	9.2	46	3	2	0	0
QUINCY	59.3	25.7	42.5	.3	79	29+	13	14+	691	0	0	27	0	1.45	- 3.93	.78	1	6.5	16	3	3	1	0
RED BLUFF WB AIRPORT R	65.6	41.5	53.6	- .5	79	25	31	8	347	0	0	1	0	1.39	- 1.31	.54	20	.0	0		4	1	0
REDDING FIRE STA NO 2	67.5	43.0	55.3	1.3	82	27+	33	6	298	0	0	0	0	2.01	- 2.89	.52	1	.0	0		5	1	0
ROCKLIN	63.8	38.8	51.3	- .4	79	29	29	7	417	0	0	4	0	2.04	- 1.49	1.00	1	.0	0			1	1
SACRAMENTO WB AIRPORT R	63.2	41.6	52.4	- 1.0	79	28	33	13	384	0	0	0	0	.94	- 1.42	.41	12	.0	0		3	0	0
SACRAMENTO WB CITY R	65.7	45.0	55.4	1.2	83	28	35	13	298	0	0	0	0	1.13	- 1.33	.42	12				3	0	0
SHASTA DAM	60.7	41.5	51.1		78	27	34	12+	425	0	0	0	0	3.92		1.93	1	.0	0		5	2	1
SIERRA CITY	54.9	27.1	41.0		71	28+	14	8	737	0	0	24	0	2.51		1.01	1	14.0	66	1	5	1	1
SIERRAVILLE RANGER STA	47.0	15.7	31.4	- 6.4	65	31	2	15+	1034	0	0	29	0	.64	- 2.20	.24	3	9.1	33	3+	3	0	0
SODA SPRINGS 1 E //R	41.7	18.7	30.2		58	26	4	8	1071	0	6	30	0	3.06		.85	1	44.8	180	3	6	2	0
STONY GORGE RESERVOIR	63.5	37.2M	50.4M	- 1.1	76	27+	27	8	451	0	0	7	0	1.58	- .69	.62	21	.0	0		4	2	0
STRAWBERRY VALLEY	52.8	29.5	41.2		70	28	19	8	730	0	0	22	0	3.13		.89	21	20.5	52	2	7	3	0
TURNTABLE CREEK	64.0	40.6	52.3		83	29	32	6	390	0	0	1	0	3.35				.0	0				
TWIN LAKES	36.0M	15.8M	25.9M	- 2.4	52	30	- 3	11	1203	0		30		3.35	- 3.73	.95	3				7	1	0
VACAVILLE	66.1	39.2	52.7	- .6	81	28	29	13	375	0	0	6	0	.98	- 2.14	.24	1	.0	0		4	0	0
VOLTA POWER HOUSE	60.9	37.1	49.0		76	27	28	8+	485	0	0	7	0	1.65	- 2.52	.40	3	3.8	0		7	0	0
WHISKEYTOWN RES	61.5	39.3	50.4		78	30+	32	12+	447	0	0	2	0	3.94		1.65	1	.0	0		6	3	1
WILLIAMS	64.8	39.9	52.4		80	31+	32	13+	387	0	0	2	0	1.79		.72	10	.0	0		5	1	0
WILLOWS	64.5	38.0	51.3	- 2.3	79	29+	28	8	418	0	0	5	0	1.65	- .48	.88	21	.0	0		4	1	0
WILLOWS USBR	66.8	39.7	53.3		79	28+	29	8	355	0	0	2	0	1.54		.53	21	.0	0			1	0
WINTERS	66.3	41.6	54.0		81	29+	32	13	340	0	0	1	0	1.46		.61	1	.0	0		5	1	0
WOODLAND 1 WNW	65.0	40.7	52.9	- 2.2	83	28	30	8	375	0	0	2	0	2.18	.00	1.04	1	.0	0		6	1	1
DIVISION			45.7	- 1.3										1.97	- 2.88			4.9					
* * *																							
NORTHEAST INTERIOR BASINS 03																							
BOCA	45.5	6.9	26.2		65	29	-13	9+	1196	0	1	31	9	.73		.30	10	10.0	50	1	3	0	0
BODIE	39.5	4.1	21.8		54	30	-22	8	1332	0	9	31	12	.79		.32	4	19.3	81	1	3	0	0
BRIDGEPORT	39.3	- .4	19.5		58	31	-26	8	1404	0	5	31	16	.79		.29	21	12.3	41	1	2	0	0
CEDARVILLE	46.8M	23.7M	35.3M	- 4.5	70	29	11	11	913	0	0	28	0	.60	- .85	.24	3	7.9	9	3	3	0	0
DONNER MEMORIAL ST PK	45.7	12.2	29.0		57	23	- 4	8	1111	0	1	30	4	2.34		1.04	21		114	1	5	1	1
DOYLE 5 SSE	52.0M	27.5M	39.8M		71	28	18	14	776	0	0	24	0	.21		.06	3	1.9	1	1	0	0	0
FLEMING FISH AND GAME	53.7	25.6	39.7		73	28	16	11	777	0	0	26	0	.07		.05	9				0	0	0
FORT BIDWELL	51.2	23.7	37.5	- 2.1	72	30+	7	11	849	0	0	27	0	.60	- 1.04	.35	3	6.0	3	3	1	0	0
MONO LAKE	41.2	18.2	29.7		58	31	3	8	1086	0	1	30	0	.31		.31	10	4.0	47	10	1	0	0
SQUAW VALLEY	40.6	16.0	28.3		55	31+	1	14	1131	0	6	30	0	3.93		.73	3	33.3	128	4+	9	3	0
SUSANVILLE AIRPORT	52.8	24.1	38.5	- 2.1	75	28	4	10	814	0	1	24	0	.36	- 1.15	.36	9	4.0			1	0	0
TAHOE CITY	40.9	19.4	30.2	- 2.0	57	30+	9	14	1075	0	6	30	0	1.96	- 1.99	.81	3	25.0	96	3	5	1	0
TAHOE VALLEY FAA AP	41.2	13.0	27.1		62	28	- 7	11+	1166	0	9	29	5										
TERMO	44.2	14.6	29.4		64	28	- 9	11+	1097	0	2	30	8	.23		.09	3		16	12+	0	0	0
TRUCKEE RANGER STATION	44.5	15.4	30.0	- 2.7	61	29	- 2	8	1081	0	2	30	1	1.56	- 2.46	.37	21	22.5	94	3+	4	0	0
WOODFORDS	47.8M	24.7M	36.3M		69	28	10	11+	886	0	0	25	0	1.51		.59	10	17.0	22	12+	3	1	0
DIVISION			31.4	- 4.7										1.07	- 1.19			13.6					
* * *																							
CENTRAL COAST DRAINAGE 04																							
AVILA BEACH	69.6	42.2	55.9		83	23	35	8	274	0	0	0	0										
BEN LOMOND NO 3	65.5	38.1	51.8		85	26	29	8	399	0	0	8	0	1.97		.67	20	.0	0		5	1	0
BERKELEY	62.1	45.0	53.6	- .4	79	27	39	12+	349	0	0	0	0	1.44	- 1.75	.60	12	T	0		5	1	0
BURLINGAME	63.0	42.4	52.7		79	27	36	15+	374	0	0	0	0	1.18		.42	20	.0	0		3	0	0
CARMEL VALLEY	64.6	37.3	51.0		84	27	30	9	427	0	0	6	0	1.31		.43	10	.0	0		4	0	0
CROCKETT	63.2M	42.1M	52.7M		80	28	35	10	371	0	0	0	0	1.38	- .98	.65	1	.0	0		5	1	0

See Reference Notes Following Station Index

CLIMATOLOGICAL DATA

Continued

CALIFORNIA
MARCH 1969

Station	Temperature: Average Maximum	Average Minimum	Average	Departure From Normal	Highest	Date	Lowest	Date	Degree Days	No. of Days: Max. 90° or Above	Max. 32° or Below	Min. 32° or Below	Min. 0° or Below	Precipitation: Total	Departure From Normal	Greatest Day	Date	Snow, Sleet: Total	Max Depth on Ground	Date	No. of Days: .10 or More	.50 or More	1.00 or More
FORT ORD	60.1	41.2	50.7		81	26	34	9+	438	0	0	0	0	.88		.48	12	.0	0		2	0	0
GILROY	66.4	39.1	52.8		85	27	32	16+	373	0	0	3	0	1.62		.95	1	.0	0		4	1	0
HALF MOON BAY	59.2	43.2	51.2		77	26	38	13	418	0	0	0	0	2.07		.65	20	.0	0		5	2	0
HOLLISTER 1 SW	65.9	36.3	51.1	- 4.0	84	27+	28	8	422	0	0	11	0	.83	- 1.04	.32	12	.0	0		3	0	0
KING CITY	68.5	37.9	53.2	- .8	86	28+	29	8	358	0	0	6	0	.23	- 1.38	.13	13	.0	0		1	0	0
LIVERMORE COUNTY F D	66.7	37.3	52.0	- .4	82	29+	29	14+	397	0	0	7	0	.55	- 1.39	.22	20	.0	0		3	0	0
LOS GATOS	66.2	40.0	53.1	- .2	85	26	33	15+	360	0	0	0	0	1.04	- 2.85	.38	12	.0	[illegible]		3	0	0
MARTINEZ FIRE STATION	64.2	45.8	55.0		80	28	37	13	301	0	0	0	0	1.09		.46	1	.0	0		4	0	0
MONTEREY	62.1	44.2	53.2		82	26	37	13+	362	0	0	0	0	1.31		.54	10	.0	0		4	1	0
MONTEREY NALF	59.9	44.9	52.4		82	26	38	15+	380	0	0	0	0	.86		.39	10	.0	0		3	0	0
MORRO BAY FIRE DEPT	62.6	42.8	52.7		83	28	28	4	378	0	0	1	0	.87		.29	13	.0	0		4	0	0
MOUNT DIABLO N GATE	59.8	40.9	50.4		78	29+	32	10	453	0	0	1	0	1.68		.62	1	.0	0		5	1	0
MOUNT HAMILTON	M	M	M		69	28+				0	0		0	1.52	- 2.41	.31	1	17.7	9	2	8	0	0
NACIMIENTO DAM	65.4	37.6	51.5		85	29	31	[illegible]	411	0	0	1	0	.49		.25	1	.0	0		1	0	0
NEWARK	62.6	45.0	53.8		78	28+	38	8+	340	0	0	0	0	1.38		.49	1	.0	0		5	0	0
OAKLAND WB AIRPORT R	60.9	46.0	53.5	- .1	76	27+	39	13	350	[illegible]	0	0	0	.98	- 1.44	.44	20	.0	0		4	0	0
PALO ALTO CITY HALL	64.2	41.4	52.8		81	28	34	14+	368	0	0	0	0	1.32		.39	1	.0	0		5	0	0
PASO ROBLES	68.1	36.8	52.5		85	28	29	9	385	0	0	9	0	.35		.13	1	.0	0		1	0	0
PASO ROBLES FAA AP	66.2	37.9	52.1		85	28	31	14+	396	0	0	4	0	.17		.08	20	.0	0		0	0	0
PINNACLES NAT MONUMENT	66.8	35.5	51.2		86	28+	28	10+	420	0	[illegible]	12	0	.75		.32	1	.0	0		2	0	0
PISMO BEACH	64.8	41.4	53.1		78	30	33	11	360	0	0	0	0	.57		.23	21	.0	0		2	0	0
POINT PIEDRAS BLANCAS	59.9	44.3	52.1		71	26	37	8	390	0	0	[illegible]	0	1.13		.48	12	.0	0		3	0	0
PORT CHICAGO NAVAL DEP	66.4	38.5	52.5		82	28	29	13	384	0	0	6	0	.91		.38	1	.0	0		3	0	0
PRIEST VALLEY	61.9	30.6	46.3		80	28	23	8	573	0	0	20	0	.86	- 2.23	.16	9	.0	0		6	0	0
REDWOOD CITY	66.9	39.8	53.4	- .5	83	27+	33	14+	356	0	0	0	0	1.42	- 1.13	.64	12	.0	0		4	1	0
RICHMOND	63.9	44.3	54.1		81	28	34	13	331	0	[illegible]	0	0	1.50		.38	21	.0	0		6	0	0
SAINT MARYS COLLEGE	62.3	36.4	49.4		78	28+	29	13	478	0	0	9	0	1.34		.46	12	.0	0		[illegible]	0	0
SALINAS 2 E	66.2	39.0	52.6	- 1.0	88	26	32	13	378	0	0	1	0	1.21	- .86	.53	12	.0	0		3	1	0
SALINAS FAA AP	62.3	40.2	51.3		84	26	33	13	418	0	0	0	0	1.07		.59	12	.0	0		3	1	0
SAN ANTONIO MISSION	68.1M	31.4M	49.8M		85	28	24	7	465	0	0	19	0	.20		.12	1	.0	0		1	0	0
S F RICHMOND SUNSET R	60.4	45.3	52.9		79	26	38	9	380	0	[illegible]	0	0	1.00		.36	20	.0	0		4	0	0
SAN FRANCISCO WB AP R	60.7	43.5	52.1	- 1.2	76	27+	38	21+	391	0	0	0	0	1.34	- 1.35	.75	12	.0	0		4	1	0
S F FEDERAL BUILDING R	60.3	48.2	54.3	- .4	78	26	43	13	333	0	0	0	0	1.01	- 1.92	.31	12	.0	0		5	0	0
SAN GREGORIO 2 SE	60.4	40.4	50.4		77	26	32	14	447	0	0	1	0	2.45		.80	12	.0	0		7	1	0
SAN JOSE R	65.4	42.3	53.9	- .9	81	28+	33	[illegible]	341	0	0	0	0	1.07	- .84	.33	12	.1	0		3	0	0
SAN LUIS OBISPO POLY	64.1	40.8	52.5	- 2.5	85	28	33	9+	384	0	0	0	0	1.88	- 1.22	.68	1	.0	0		4	1	0
SAN MATEO	65.4	43.5	54.5		84	27+	36	13+	320	0	0	0	0	1.24		.36	12	.0	0		4	0	0
SANTA CLARA UNIVERSITY	66.0	43.5	54.8	.5	82	26	35	10	312	0	0	[illegible]	0	1.09	- .99	.44	12	.0	0		3	0	0
SANTA CRUZ	65.6	38.0	51.8	- 1.1	87	27	32	14+	400	0	0	3	0	1.99	- 2.16	.51	20	.0	0		6	1	0
UPR SAN LEANDRO FILTER																							
WALNUT CREEK 2 ESE	67.4	36.2	51.8		82	27	29	13	399	0	0	6	0	.99	- 1.74	.42	12	.0	0		5	0	0
WATSONVILLE WATERWORKS	63.7	40.0	51.9		85	27	34	11+	400	0	0	0	0	1.62		.86	1	.0	0		4	1	0
DIVISION			52.3	- .5										1.15	- 1.69			.4					
* * *																							
SAN JOAQUIN DRAINAGE 05																							
ANTIOCH FIBREBOARD ML	63.9	41.5	52.7	- 1.2	79	29+	31	31	372	0	0	1	0	.99	- .96	.35	21	.0	0		4	0	0
ANTIOCH PUMPING PL 3	65.6	40.8	53.2		81	29	32	15+	357	0	0	2	0	1.14		.42	1	.0	0		5	0	0
ASH MOUNTAIN	61.9	40.8	51.4	- 1.6	85	30	31	4	423	0	0	2	0	3.49	- .79	1.04	1	.0	0		9	2	1
AUBERRY 1 NNE	59.4M	36.0M	47.7M	- 1.8	80	31	26	4	530	0	0	10	0	3.35	- .50	.94	21	3.0	2	10	5	3	0
BAKERSFIELD WB AIRPORT R	68.5	44.8	56.7	- .2	92	29	36	14+	274	1	0	0	0	.29	- .77	.13	21	.0	0		2	0	0
BALCH POWER HOUSE	61.9	40.7	51.3		81	29	32	14+	420	0	0	2	0	3.43		.75	21	.0	0		9	3	0
BLACKWELLS CORNER																							
BUTTONWILLOW	68.1	38.3	53.2		90	30	29	8	367	1	0	4	0	.45		.15	21	.0	0		3	0	0
CALAVERAS BIG TREES	48.9	25.1	37.0	- 4.4	67	30+	13	13	859	0	1	30	0	4.42	- 3.84	1.70	1	35.0	92	1	6	4	1
CAMP PARDEE	62.3	41.0	51.7	- 1.3	78	28	33	7	406	0	0	0	0	2.31	- 1.02	.80	1	.0	0		5	2	0
CATHEYS VY BULL RUN RH	60.8	38.5	49.7		80	30	30	14+	469	0	0	4	0	3.51		1.21	21	.0	0		5	3	2
CHERRY VALLEY DAM	M	M	M		70	30+	11	4		0		14	0	4.89		1.67	1	43.0	64	3	7	4	2
COALINGA	66.9	39.1	53.0	- 1.3	87	29	31	9	369	0	0	2	0	.06	- 1.03	.06	3	.0	0		0	0	0
CORCORAN IRRIG DIST	66.7	38.3	52.5		87	29	34	10+	385	0	0	0	0	.51		.19	21	.0	0		3	0	0
DENAIR 3 NNE	65.7	36.3	51.0	- 2.8	82	28	28	14+	426	0	0	10	0	.86	- 1.11	.30	20	.0	0		3	0	0
DUDLEYS	54.8M	28.8M	41.8M	- 2.5	75	29	22	14+	711	[illegible]	0	24	0	3.84	- 2.04	1.59	21	22.0	6	1	6	3	1
ELECTRA POWER HOUSE	64.8	37.8	51.3	- 1.6	80	28	29	14	417	0	0	4	0	2.99	- 1.69	.98	21	.0	0		5	2	0
FIVE POINTS 5 SSW	67.3M	40.2M	53.8M		85	30+	31	8	346	0	0	2	0	.84		.60	10	.0	0		1	1	0
FRESNO WB AIRPORT R	65.8	40.3	53.1	- 1.9	87	29	30	7	366	0	[illegible]	2	0	1.16	- .80	.52	9	.0	0		3	1	0
FRIANT GOVERNMENT CAMP	64.2	39.3	51.8		83	30	32	5+	405	0	0	2	0	2.69		1.02	10	.0	0		6	3	1
GLENNVILLE	59.5	31.1	45.3		78	29	22	[illegible]	603	0	0	22	0	2.17		.78	1		[illegible]	13+	7	1	0
GRANT GROVE	42.9	22.2	32.6		64	31	11	14+	997	0	[illegible]	25	0	6.62		2.94	1	53.5	179	13	8	3	2
HANFORD	66.8	39.5	53.2	- 1.5	88	29	33	8	366	0	0	0	0	.79	- .55	.22	21	.0	0		4	0	0
HETCH HETCHY	55.6M	29.5M	42.6M	- 1.7	74	30+	20	13	690	0	0		0	3.17	- 1.85	1.10	1		32	1			1
HUNTINGTON LAKE	43.8	18.6	31.2	- 1.4	62	30	6	13+	1040	0	7	30	0					52.0	156	1			
IDRIA	57.8M	38.6M	48.2M	- 2.8	77	30+	26	13	517	0	0	7	0	1.32	- 1.28	.66	13	2.0	0		3	2	0
KERN RIVER PH NO 1	66.0	46.6	56.3	- 2.1	87	29	37	10	292	0	0	0	0	1.63	- .20	.73	10	.0	0		5	1	0
KERN RIVER PH NO 3	64.5	37.2	50.9		84	29	28	14+	435	0	[illegible]	8	0	1.17		.52	10	.0	[illegible]		3	1	0
KETTLEMAN CITY	66.7	41.1	53.9		89	30	32	[illegible]	353	0	0	1	0	.42		.26	1	.0	0		1	0	0
KETTLEMAN STATION	66.3	45.3	55.8		89	29	36	10	302	0	[illegible]	[illegible]	0	.14		.11	10	.0	0		1	0	0
KNIGHTS FERRY 2 SE	64.4M	40.3M	52.4M		80	28	30	14	372	0	0	1	0	1.62		.74	21	.0	0		4	1	0
LE GRAND	66.0	39.9	53.0	- .6	81	29+	31	8	369	0	0	4	0	1.50	- .47	.59	1	.0	0		4	1	0
LEMON COVE	65.7	42.9	54.3	- 1.5	86	29	33	7	329	0	[illegible]	0	0	.75	- 1.31	.26	21	.0	0		4	0	0

See Reference Notes Following Station Index

CLIMATOLOGICAL DATA

Continued

CALIFORNIA
MARCH 1969

Station	Temperature: Average Maximum	Average Minimum	Average	Departure From Normal	Highest	Date	Lowest	Date	Degree Days	No. of Days: Max. 90° or Above	Max. 32° or Below	Min. 32° or Below	Min. 0° or Below	Precipitation: Total	Departure From Normal	Greatest Day	Date	Snow, Sleet: Total	Max. Depth on Ground	Date	No. of Days: .10 or More	.50 or More	1.00 or More
LINDSAY	67.5	40.2	53.9	- .6	89	29	32	7	345	0	0	1	0	.74	- 1.12	.19	3	.0	[illegible]		4	0	0
LITTLE PANOCHE DET DAM	62.0	40.0	51.0		81	29	30	9+	427	0	0	3	0	.20		.13	1	.0	0		1	0	0
LOUGEPOLE	M	M	M							0			0	5.09		2.43	1	50.0	196	1	8	3	1
LODI	66.3	39.5	52.9	.1	82	30	31	14+	371	0	0	4	0	1.13	- 1.28	.36	12	.0	[illegible]		5	0	0
LOS BANOS	66.6	38.7	52.7	- 2.2	84	28	30	14	378	0	0	3	0	.40	- .95	.25	1	.0	0		2	0	0
LOS BANOS DET RESV	63.1	43.1	53.1		80	29	35	10	365	0	0	0	0	.10		.10	1	.0	0		1	0	0
MADERA	65.2	41.2	53.2	- 1.3	85	30	34	14+	369	0	0	0	0	1.60	- .13	.62	21	.0	0		4	1	0
MANTECA	65.8	40.8	53.3		83	29	32	11	358	0	0	1	0	.77		.28	21	.0	0		3	0	0
MARICOPA	65.6	42.6	54.1	- 3.6	90	30	35	14+	342	1	0	0	0	.57	- .31	.18	21	T	0		2	0	0
MERCED FIRE STATION 2	67.4	41.0	54.2	.7	83	29+	32	8	335	0	0	1	0	.89	- .97	.35	21	.0	0		3	0	0
MODESTO	66.3	41.3	53.8	- .1	85	28	32	9+	341	0	0	2	0	.56	- 1.26	.17	20+	.0	0		3	0	0
NEWMAN 2 NW	66.4	39.0	52.7	- 3.1	82	28	31	[illegible]	376	0	0	2	0	.18	- 1.40	.18	12	.0	0		1	0	0
NORTH FORK RANGER STA	M	M	M		79	29	25	14+		0	0		0	4.50	- .67	1.76	3				5	3	2
ORANGE COVE	65.5	41.7	53.6	- .5	87	30	33	4	354	0	0	0	0	1.01	- 1.07	.37	21	.0	0		4	0	0
PORTERVILLE	67.4	42.2	54.8	- .4	91	30	33	7	326	1	0	0	0	1.03	- .88	.34	1	.0	0		4	0	0
POSEY 3 E	56.2M	M	M		71	30	14	14+		0	1		0	4.63		1.59	1	32.0			8	4	1
SALT SPRINGS PWR HOUSE	56.0	34.4	45.2		74	28	23	13+	607	0	0	16	0	2.72		.84	1	28.3	16	1	6	3	0
SAN LUIS DAM	63.9	43.5	53.7		79	29+	33	11+	344	0	0	0	0	.46		.42	1	.0	0		1	0	0
SONORA RS	59.6	33.9	46.8	- 3.8	76	30+	26	14	555	0	0	17	0	3.02	- 2.04	.94	1	.0	0		5	3	0
SO ENTRANCE YOSEMITE	45.3	25.1	35.2		65	31	16	14+	917	0	1	28	0	5.43		1.76	1	45.0	95	1	8	4	3
STOCKTON WBAP	63.9	39.6	51.8	- 1.9	80	28	30	14	407	0	0	3	0	.91	- 1.14	.38	20	.0	0		3	0	0
STOCKTON FIRE STA NO 4	65.2	38.1	51.7	- 1.5	82	29	27	8	406	0	0	4	0	1.02	- 1.13	.33	21+	.0	0		3	0	0
TEHACHAPI	55.2	30.7	43.0		76	29	20	14+	673	0	0	18	0	1.60		.44	12	7.5			6	0	0
TEJON RANCHO	65.2	42.1	53.7	- 1.9	87	29	33	10	358	0	0	0	[illegible]	1.54	- .48	.48	3	.0	0		5	0	0
THREE RVRS EDISON PH 2	65.3	39.6	52.5	- 1.3	84	30+	30	8	384	0	0	5	0	1.87	- 1.45	.43	1	.0	0		6	0	0
TIGER CREEK PH	60.1	34.7	47.4	- .9	77	28	29	15+	539	0	0	13	0	3.09	- 3.86	.92	21	10.0	1	1	5	[illegible]	0
TRACY CARBONA																							
TRACY PUMPING PLANT	65.6	41.4	53.5		81	28	34	15+	350	0	0	0	0	.29		.19	12	.0	0		1	0	0
VISALIA	65.5	44.0M	54.8M	- 1.6	85	30			292	0	0	0	0	.85	- .75	.21	3	.0	[illegible]		5	0	0
WASCO	67.8	42.1	55.0	- .2	92	30	33	14	321	1	0	0	0	.57	- .54	.24	1	.0	0		3	0	0
YOSEMITE NATIONAL PARK	57.6	26.9	42.3	- 2.9	79	30+	18	14	697	0	0	28	0	3.36	- 1.71	1.85	1	30.5	52	1	7	1	1
DIVISION			50.4	- .6										1.85	- 1.15			7.0					
* * * SOUTH COAST DRAINAGE 06																							
ALPINE	67.0	42.6	54.8		88	30	34	14	332	0	0	[illegible]	0	2.91		.76	10	.0	0		6	3	0
AVALON PLEASURE PIER																							
BARRETT DAM	64.8	37.4	51.1	- 2.6	86	31	30	[illegible]	426	0	0	6	0	2.31	- .53	.46	11	.0	0		7	0	0
BEAUMONT PUMPING PLANT	60.5M	36.8M	48.7M		80	30+	29	15+	500	0	0	10	0	1.56	- 1.72	.49	11	.0	0		4	0	0
BIG BEAR LAKE	46.6	15.3	31.0		63	30	- 8	12	1050	0	2	31	1	2.54		1.11	10	11.0			6	2	1
BONITA																							
BURBANK VALLEY PMP PLT R	70.8	42.5	56.7	- 1.2	89	27	34	11	268	0	0	0	0	.92	- 1.24	.47	21	.0	0		2	0	0
CACHUMA DAM	66.5	39.4	53.0		85	28	32	14+	368	0	0	2	0	1.28		.40	1	.0	0		5	0	0
CAMPO	63.6	33.0	48.3		83	30+	24	8	512	0	0	15	0	1.96		.75	10	T	T	13+	5	1	0
CANOGA PARK PIERCE COL	71.5	39.8	55.7		90	27	31	11	294	1	0	[illegible]	0	.71		.36	21	.0	0		2	0	0
CHULA VISTA	62.1	45.2	53.7	- 1.5	77	27	38	18+	342	0	0	0	0	1.08	- .43	.39	13	.0	0		3	0	0
CLAREMONT POMONA COL	66.9	41.6	54.3	- 1.0	85	27	34	11+	331	0	0	0	0	.95	- 1.88	.48	10	.0	0		2	0	0
CORONA	70.0	39.6M	54.8M	- 1.2	88	27	30	4	319	0	0	2	0	1.10	- .79	.43	10	.0	0		4	0	0
CULVER CITY	68.6	47.3	58.0		87	25	40	11	228	0	0	0	0	.00		.00		.0	0		0	0	0
CUYAMA	62.3M	32.6M	47.5M		82	29	23	[illegible]	535	0	0		0	.53		.17	1	.0	0		4	0	0
CUYAMACA	54.3	31.8	43.1	- 1.2	77	30	21	11	672	0	0	18	0	4.15	- 2.17	1.23	11	18.0	11	11	6	4	1
DRY CANYON RESERVOIR	66.6	35.6	51.1		86	29+	28	11+	423	0	0	13	0	1.28	- .75	.41	1	.0	0		4	0	0
EL CAPITAN DAM	68.7	43.3	56.0		87	31	35	4	288	0	0	0	0	2.02		.60	11	.0	0		6	1	0
ELSINORE	68.9M	38.9M	53.9M	- 1.5	90	29	30	15	351	1	0	3	0	1.06	- .77	.34	10	.0	0		5	0	0
ESCONDIDO	68.9	40.3	54.6	- 1.1	86	27	33	15+	317	0	0	0	0	1.91	- .65	.55	10	.0	0		5	[illegible]	0
FONTANA KAISER	71.3	47.7	59.5		92	26	37	3	228	1	0	0	0	1.13		.85	10	.0	0		3	1	0
GILLESPIE FIELD	69.8	41.7	55.8		88	27	34	15	284	0	0	0	0	2.02		.51	22	.0	0		6	1	0
HENSHAW DAM	60.9	33.1	47.0		80	31	25	7	551	0	0	16	0	2.84		1.09	22	.0	0		7	1	1
IDYLLWILD RANGER STA	54.5M	22.2M	38.4M		74	30	9	11	817	0	0	29	0	3.36		.85	10	13.5			7	3	0
JULIAN WYNOLA	57.3	33.0	45.2		75	30+	23	11	606	0	0	18	0	3.02		1.00	22	4.0	0		6	2	1
LAGUNA BEACH	64.9	43.2	54.1	- 2.2	82	25	37	11	332	0	0	0	[illegible]	1.31	- .60	.49	21	.0	0		4	0	0
LA MESA	69.1	44.5	56.8		86	27	38	15+	257	0	0	0	0	2.00		.54	22	.0	0		5	1	0
LOMPOC	64.8	41.4	53.1		83	27	34	11	362	0	0	0	0	.81		.26	21	.0	0		4	0	0
LONG BEACH	M	M	M		91	27				1	0	0	0	.32	- 1.50	.20	22	.0	[illegible]		2	0	0
LONG BEACH WB AP	66.7	45.7	56.2	- .5	85	27	37	14	270	0	0	0	0	.66	- .71	.34	21	.0	0		2	0	0
LOS ANGELES WB AIRPORT R	63.4	49.4	56.4	- .6	80	25	40	11	266	0	0	0	0	.42	- 1.37	.23	21	.0	0		2	0	0
LOS ANGELES CIVIC CTR R	69.6	49.7	59.7	.3	88	27	41	11	186	0	0	0	[illegible]	1.49	- .77	1.24	21	.0	0		2	1	1
MT BALDY NOTCH	38.5	24.0	31.3		56	29	14	10	1045	0	9	28	0	4.65		1.70	10				5	4	2
MOUNT WILSON FC 338 B //	52.2	34.9	43.6		72	30	19	13	656	[illegible]	1	16	0	2.23		.57	21				4	3	0
NEWPORT BEACH HARBOR	62.7	46.4	54.6	- 2.0	74	26	36	6	316	0	0	0	0	.68	- 1.03	.25	21	.0	0		3	0	0
OCEANSIDE	65.8	44.6	55.2		81	24	38	15+	298	0	0	0	0	1.27		.48	21	.0	0		4	0	0
OJAI	68.0	39.0	53.5	- 1.3	86	27	31	9	352	0	0	3	0	.43	- 2.76	.31	21	.0	0		1	0	0
OXNARD	66.2	44.0	55.1	- .1	86	27	37	11	304	0	0	0	0	.97	- 1.30	.61	1	.0	0		4	1	0
PALOMAR MT OBSERVATORY	54.9	32.6	43.8		75	30	20	7	651	0	0	16	0	3.07		1.08	10	17.2	8	11+	6	3	1
PASADENA	70.6	43.8	57.2	.0	88	27	36	11	249	0	0	0	0	1.82	- 1.02	.70	21	.0	0		5	1	0
PERRIS	66.3	37.1	51.7		85	29+	28	17	404	0	0	9	0	.92		.33	10	.0	0		4	0	0
POMONA	70.4	40.0	55.2	.0	89	27	33	14+	308	0	0	0	0	1.64	- 1.19	.48	10	.0	0		5	0	0
RAMONA SPAULDING	66.1	36.2	51.2		84	30	29	[illegible]	422	0	0	10	0	2.01		.66	10	.0	0		5	1	0
REDLANDS	69.1	41.4	55.3	- .2	88	30	33	7	309	0	0	0	[illegible]	1.36	- .79	.55	10	.0	0		6	1	0

See Reference Notes Following Station Index

CLIMATOLOGICAL DATA

Continued

CALIFORNIA
MARCH 1969

Station	Temperature: Average Maximum	Average Minimum	Average	Departure From Normal	Highest	Date	Lowest	Date	Degree Days	No. of Days: Max. 90° or Above	Max. 32° or Below	Min. 32° or Below	Min. 0° or Below	Precipitation: Total	Departure From Normal	Greatest Day	Date	Snow, Sleet: Total	Max. Depth on Ground	Date	No. of Days: .10 or More	.50 or More	1.00 or More
RIVERSIDE FIRE STA 3	69.9	41.4	55.7	- .6	88	27	33	7	289	0	0	0	0	.79	- .96	.37	10	.0	0		4	0	[illegible]
RIVERSIDE EXP STA R	66.8	39.7	53.3		87	30+	32	8+	369	0	0	2	0	.82		.26	10	.0	0		3	0	0
SAN BERNARDINO CO HOSP	69.3	42.1	55.7	- .8	89	30	33	11+	304	0	[illegible]	0	0	1.35	- 1.34	.57	1	.0	0		3	2	0
SANDBERG WB //R	53.1	36.7	44.9	- .1	76	30+	24	13	618	0	0	12	0	.56	- .88	.21	3	3.0	1	4+	2	0	0
SAN DIEGO WB AIRPORT R	64.5	49.1	56.8	- 2.2	78	26+	44	15	248	0	0	0	0	.94	- .63	.37	21	.0	0		4	0	0
SAN FERNANDO	70.8	42.7	56.8	- .3	90	27	31	11	270	1	0	1	0	1.04	- 1.60	.56	21	.0	0		2	1	0
SAN GABRIEL FIRE DEPT	71.3	43.2	57.3		90	27	34	11	243	1	0	0	0	1.76		.51	21	.0	0		4	1	0
SAN JACINTO	68.7	37.7	53.2	- 1.4	88	29	29	14	363	0	0	[illegible]	0	1.07	- .94	.64	10	.0	0		3	1	0
SAN NICOLAS ISLAND																							
SANTA ANA FIRE STATION	69.2	46.2	57.7	.6	88	26	40	14+	235	0	0	0	0	.68	- 1.48	.20	21	.0	0		4	0	0
SANTA BARBARA	65.4	43.4	54.4	- 1.6	84	27	36	12	324	0	0	0	0	1.00	- 1.74	.60	1	.0	0			1	0
SANTA BARBARA FAA AP	64.7	44.2	54.5		79	26	36	[illegible]	320	0	0	0	0	.42		.26	21	.0	0		2	0	0
SANTA MARIA WB AIRPORT R	63.0	39.5	51.3	- 2.0	81	27	32	8	419	0	0	1	0	.66	- 1.40	.19	12	.0	0		3	0	0
SANTA MONICA PIER	62.2	48.1	55.2		78	25	41	14	300	0	0	0	0	.67		.33	21	.0	0		3	0	0
SANTA PAULA	69.3M	39.8	54.6M		87	26	31	7	315	0	0	1	0	.89		.65	1	.0	0		2	1	0
TORRANCE	66.6	45.6	56.1	- .1	82	27	38	14+	272	0	0	0	0	.28	- 1.53	.15	10	.0	0		2	0	0
TUJUNGA	67.9	41.6	54.8		86	27	31	11	327	0	0	1	0	1.04		.69	21	.0	0		2	1	0
TUSTIN IRVINE RANCH	67.5	41.2	54.4	- 2.1	87	27+	34	14+	327	0	0	0	0	.90	- 1.03	.46	22	.0	0		4	0	0
TWITCHELL DAM	65.6M	40.9M	53.3M		83	27	35	11	357	0	0	0	0	1.09		.51	21	.0	0		3	1	0
U C L A	68.2	48.9	58.6		85	27	41	11	214	0	0	0	0	1.01		.52	21	.0	0		3	1	0
UPLAND 3 N	67.4	39.9	53.7		85	30+	31	7	357	0	0	2	0	1.45		.52	10	.0	0		4	1	0
VISTA 2 NNE	65.2	42.3	53.8		81	27+	31	15	344	0	0	1	0	2.49		.60	10	.0	0		7	3	0
WARNER SPRINGS	63.3	33.2	48.3	- .3	82	31	25	14+	512	0	0	19	0	1.99	- .41	.60	10	1.5	2	10	6	1	0
YORBA LINDA	69.1	35.8	52.5	- 4.7	88	27+	33	11	382	0	0	0	0	1.01	- 1.35	.35	21	.0	0		4	0	0
DIVISION			52.5	- 2.0										1.42	- 1.21			1.1					
* * *																							
SOUTHEAST DESERT BASINS 07																							
BAKER 9 NNW	71.7	45.4	58.6		93	30	36	10+	236	3	0	0	0	.26		.19	10	.0	0		1	0	0
BARSTOW	69.3	37.6	53.5		87	30+	28	[illegible]	359	0	0	9	0	.24		.12	10	T	0		2	0	0
BEAUMONT 1 E	64.7	38.7	51.7		84	30	29	14	410	0	0	7	0	1.83		.70	10	.0	0		5	2	0
BISHOP WB AIRPORT R	55.4	24.7	40.1	- 7.5	81	31+	9	1	765	0	0	24	0	.68	.13	.58	21	2.0	13	1	1	1	0
BISHOP UNION CARBIDE	M	[illegible]	M		56	27				0			0										
BLYTHE	77.8	45.3	61.6	- 1.8	97	30	33	8	161	5	0	0	0	.05	- .35	.05	14	.0	0		0	0	0
BLYTHE FAA AIRPORT	76.5	48.4	62.5		97	31	35	[illegible]	153	5	0	0	0	.03		.02	14	.0	0		0	0	0
BORREGO DESERT PARK	75.9	50.2	63.1		97	31	37	11	149	4	0	0	0	.37		.17	11	.0	0		2	0	0
BRAWLEY 2 SW	76.7	45.9	61.3	- 2.8	95	31	35	11	161	4	0	0	0	.05	- .08	.05	11	.0	0		0	0	0
CANTIL	66.8	37.9	52.4		88	30+	24	8	391	0	0	5	0	.41		.35	10	.0	0		1	0	0
DAGGETT FAA AIRPORT	68.4	44.5	56.5		91	30	35	[illegible]	291	1	0	0	0	.28		.15	10	T	0		2	0	0
DEATH VALLEY	77.1	51.9	64.5	- 2.8	97	31	40	11	110	5	0	0	0	.25	.08	.22	10	.0	0		1	0	0
DEEP SPRINGS COLLEGE	50.5	22.1	36.3		75	31+	- 3	12	882	0	1	27	1	.75		.48	10	6.6	13	10	2	0	[illegible]
EAGLE MOUNTAIN	73.9	52.8	63.4		92	31+	42	8	145	2	0	0	0	.04		.04	11	.0	0		0	0	0
EL CENTRO 2 SSW	78.2M	44.5	61.4M	- 2.2	97	30	35	15+	162	5	0	0	0	.00	- .20	.00		.0	0		0	0	0
FAIRMONT	58.6	38.9	48.8	- 1.0	82	31	28	14	505	0	0	5	0	.95	- 1.37	.54	1	T	0		3	1	0
GOLD ROCK RANCH	76.7	48.4	62.6		97	30+	36	12	159	5	0	0	0	.00		.00		.0	0		0	0	0
HAIWEE	57.1	32.2	44.7	- 5.2	80	31	21	10	622	0	0	16	0	1.01	.36	.57	13	.0	0		3	1	0
HAYFIELD PUMPING PLANT	73.6	46.0	59.8		94	31	30	12+	214	4	0	3	0	.01		.01	10	.0	0		0	0	0
IMPERIAL	77.3	49.4	63.4	- .2	96	30	38	11	121	4	0	0	0	.02	- .16	.02	10	.0	0		0	0	0
IMPERIAL FAA AP	78.0	46.2	62.1		97	30+	35	11	149	5	0	0	0	.01		.01	10	.0	0		0	0	0
INDEPENDENCE	M	M	M		75	28	18	10		0	0		0	.37	- .01	.21	22	T			2	0	0
INDIO U S DATE GARDEN	79.5	50.6	65.1	.6	100	31	37	15	111	5	0	0	0	.01	- .24	.01	11	.0	0		0	0	0
INYOKERN	67.1	36.3M	51.7M		89	30	25	8	408	0	0	[illegible]	0	.41		.21	13	1.0	0		2	0	0
IRON MOUNTAIN	73.8	49.1	61.5		95	31	37	[illegible]	164	3	0	0	0	.02		.01	11+	.0	0		0	0	0
LAKE ARROWHEAD	51.1	29.4	40.3		70	29	16	11	761	0	0	22	0	5.34		1.76	1	22.0	36	15+	6	3	3
LANCASTER	65.2	34.7	50.0		87	29	24	14+	463	0	0	12	0	.18		.08	21	T	0		0	0	0
LUCERNE VALLEY	65.5	31.9	48.7		86	30	21	14	501	0	0	18	0	.09		.06	[illegible]	.0	0		0	0	[illegible]
MECCA FIRE STATION	80.7	47.7M	64.2M		99	30+	36	15+	117	6	0	0	0	.04		.04	10	.0	0		0	0	0
MITCHELL CAVERNS	59.7	40.5	50.1		81	30	29	4	470	0	0	7	0	.17		.06	10	T	0		0	0	0
MOJAVE	61.7M	35.6M	48.7M		87	31	25	[illegible]	494	0	0	8	0	.14		.07	11	.0	0		0	0	0
MOJAVE 2 ESE																							
MOUNTAIN PASS	58.0	34.8	46.4		74	31+	25	11	567	0	0	13	0	.55		.30	10				2	0	0
MT SAN JACINTO WSP	46.2	14.6	30.4		58	30	0	14	1067	0	1	31	1	1.60		.94	10	26.8	89	10+	4	1	0
NEEDLES FAA AIRPORT	74.3	47.3	60.8		95	30	34	[illegible]	183	4	0	0	0	.04		.03	22	.0	0		0	0	0
PALMDALE	65.0	36.9	51.0	- 1.5	85	30	27	14+	435	0	0	7	0	.26	- 1.14	.14	21	.0	0		1	0	0
PALMDALE FAA AIRPORT	64.5	34.4	49.5		86	30	24	14	477	0	[illegible]	12	0	.15		.12	21	T	0		1	0	0
PALM SPRINGS	79.4	47.2	63.3	.6	99	30	38	11	143	6	0	0	0	T	- .72	T	21	.0	0		0	0	0
PARKER RESERVOIR	73.5	50.5	62.0		95	31	40	8	160	3	0	0	0	.20		.13	14	.0	[illegible]		1	0	0
RANDSBURG	61.7	39.3	50.5		83	29	29	13+	454	0	0	6	0	.38		.13	11	1.5	0		1	0	[illegible]
SQUIRREL INN 2	47.9	31.5	39.7	- 3.7	66	30	19	13	777	0	2	19	[illegible]	4.81	- 1.73	1.50	1	22.5	38	10	6	3	3
THERMAL FAA AIRPORT	79.2	48.7	64.0		98	30	37	15	115	6	0	0	0	T		T	21+	.0	0		0	0	[illegible]
TRONA	68.5	40.6	54.6	- 2.8	89	30	30	8	335	0	[illegible]	1	0	.14	- .36	.07	13	.0	0		0	0	[illegible]
TWENTYNINE PALMS																							
VALYERMO RANGER STA																							
VICTORVILLE PUMP PLANT	63.5	35.9	49.7		87	31	27	14+	471	0	0	[illegible]	0	.18		.12	10	.0	0		1	0	0
WHITE MOUNTAIN 1	31.5	4.1	17.8		49	31	-13	11	1456	0	16	31	11	2.81		.90	10	28.5	94	14+	6	2	0
WHITE MOUNTAIN 2	21.2	5.1	13.2		40	30	-10	8	1602	0	23	31	13	4.01		1.20	22	40.5	123	22	8	3	1
WILDROSE RANGER STA	57.1	35.2	46.2		76	31+	22	11	578	0	0	14	0	.97		.56	10	14.5	3	10	3	1	0
DIVISION			52.4	- 2.2										.67	- .36			3.8					

See Reference Notes Following Station Index

CALIFORNIA - MARCH 1969

SPECIAL WEATHER SUMMARY

The first two-thirds of March continued the persistent pattern of cold weather over the entire State, but warmer weather took over during the last 10 days. The monthly mean temperature was about 2° below normal in the Santa Maria and San Diego areas and over much of the Sierra Nevadas and was 7.5° below normal at Bishop, east of the mountains. Mt. Shasta City reported the eighth consecutive month of below normal temperatures, and around Red Bluff some freeze damage was reported to early almonds. Bishop's temperature averaged 16° below normal during the first 15 days of the month, and the minimum at Fresno on the 7th equalled the record low for that date. San Diego had the coolest March since 1962, and Long Beach reported the coldest since 1964. However, with the warming trend later in the month, Sandberg reported temperatures averaging 16° above normal during the last 6 days. Bakersfield set a new maximum temperature record for March, and Fresno set a new high record for the date on the 29th, while Los Angeles equalled the previous high record for the 26th and 27th, and Sacramento did the same on the 28th.

Light precipitation over most of the State was most welcome following the heavy amounts received during January and February. Monthly totals ranged from 20 percent to 60 percent of normal in most areas, but parts of the Owens Valley received greater than normal amounts during March. The seasonal precipitation to date is well ahead of normal in all areas. The snowpack at high elevations is the greatest in recent years. In the central and southern Sierra Nevadas it is near or above the all-time record.

The low temperatures and light precipitation helped to hold the heavy snowpack in the mountains. This has permitted drawdown of many reservoirs to facilitate flood control during the snowmelt period later in the year. An exception, however, is the San Joaquin Drainage, where heavy early runoff has encroached on flood control reserves of some reservoirs. Flooding of lowlands in the southern San Joaquin Valley is a definite possibility during the heavy snowmelt period expected in May and June.

During the month, funnel clouds were reported at Coronado on the 3d and near San Rafael on the 12th. A severe local thundersquall on the 21st damaged some gliders parked at Brown Field in San Diego.

C. R. Elford
ESSA-Weather Bureau State Climatologist
50 Fulton Street, Room 557
San Francisco, California 94102

SUPPLEMENTARY PRECIPITATION DATA

CALIFORNIA
MARCH 1969

STORM OF FEBRUARY 22-26, 1969

REPORTS FROM WEATHER OBSERVING STATIONS NOT REGULARLY PUBLISHED IN CLIMATOLOGICAL DATA OR HOURLY

PRECIPITATION DATA - CALIFORNIA

LOCATION	LAT.	LONG.	ELEV.	#	TIME	DAILY AMOUNTS 22	23	24	25	26	OBSERVER
CALAVERAS COUNTY											
TULLOCH DAM	37 53	120 36	515	-	8A	.04	.56	2.22	.94	.68	OAKDALE IRRIGATION DIST.
EL DORADO COUNTY											
COLOMA	38 48	120 54	770	-	9A	0	.48	2.47	.74	.78	CALIF DIV PARKS & BEACHES
ECHO SUMMIT	38 49	120 02	7375	8	4P	0	1.35	3.07	1.04	.83	CALIF DIV HIGHWAYS
MEYERS RS	38 51	120 01	6342	-	2P	0	*	3.98	.83	.53	U S FOREST SERVICE
TAHOE PARADISE COLLEGE	38 51	120 02	6355	8	4P	0	1.30	3.21	1.44	.92	JIM SCHMIDT
FRESNO COUNTY											
ACADEMY	36 53	119 32	545	-	PM	0	.80	2.02	.16	0	EDWIN W SIMPSON
BIG CREEK # 1	37 12	119 15	4878	8	5P	.15	.53	3.65	1.72	.46	SO CAL EDISON
BLASINGAME	36 58	119 27	1030	[illegible]	8A	.50	1.48	.22	2.28	.51	J D HURLEY
CLOVIS 5 NE	36 52	119 37	360	1	7A	.33	.81	.10	2.41	.21	VERNON L ALCORN
COALINGA CDF	36 08	120 22	690	-	8A	.06	.69	.56	2.25	.04	CALIF DIV FORESTRY
COALINGA ROBERTS RANCH	36 02	120 27	1350	-	9A	.19	1.30	2.23	3.06	.20	ROBERT J ROBERTS
DOMENGINE RANCH	36 20	120 22	1090	-	6P	.11	.62	2.55	.05	.09	V CESIELSKI
FRESNO VA HOSPITAL	36 45	119 47	325	3	7A	.25	.55	.22	2.00	.26	H C ROSENSTIEL
GIANT FOREST	36 34	118 46	6650	12	8A	.6	.6	2.2	6.8	.4	CORPS OF ENGINEERS
MIRAMONTE	36 40	119 05	3005	-	8A	.40	.24	.85	4.24	.53	MR JULIAN
NEW AUBERRY	37 05	119 30	2100	1	8A	.40	.50	.85	3.90	.50	MRS A B MYERS
PINEHURST RS	36 42	119 00	4050	-	1P	0	0	2.13	4.44	.45	FLORENCE ROCHE
REEDLEY	36 37	119 24	345	-	8A	.28	.21	.27	2.40	.12	DAN SUDERMAN
REEDLEY 5 N	36 41	119 24	400	3	8A	-	.16	.41	2.68	.10	F J SEIPLE, JR
SANGER 1 NE	36 44	119 33	375	-	8A	.25	.43	.24	2.03	.07	JAMES S MINTER
SANGER 2 NW	36 43	119 34	375	4	8A	-	.49	.19	2.08	-	JOHN GEBHART
TRIMMER RS	36 54	119 17	736	-	--	.37	.35	1.02	3.78	.35	LAWRENCE RYAN
KERN COUNTY											
BACKUS RANCH	34 57	118 11	2645	8	5P	.14	.64	.74	1.31	0	GEORGE L TURCOTT
BEAR TREE CANYON	34 53	118 46	3250	8	--	0	0	2.25	2.21	0	DEPT WATER RESOURCES
DINUBA ALTA	36 33	119 23	334	-	PM	.18	.39	2.40	.11	0	J R INGLE
MIL POTRERO PARK	34 51	119 11	5800	[illegible]	8A	.33	.04	.74	3.48	.10	HOWARD & FAGAN
WOODY	35 42	118 51	1630	-	8A	.50	T	.59	2.55	.26	WOODY CREW
KINGS COUNTY											
AVENAL 6 SSW	35 56	120 10	1565	-	6A	.18	.30	.74	2.79	.16	LESLIE SAGASER
AVENAL 8 SW	35 58	120 13	1424	-	--	.34	*	*	*	5.10	J A SAGASER
LOS ANGELES COUNTY											
ACTON FC 120	34 29	118 08	3300	8	5P	.10	.32	.74	2.10	0	L A CO FIRE DEPT
ALISO CANYON FC 423A	34 25	118 05	3910	8	5P	.55	2.31	2.00	4.10	.04	EARL W SCRIBNER
BAILY DEBRIS DAM	34 10	118 04	1180	8	5P	.89	2.93	2.45	4.82	0	LACFCD
BUCKHORN RS	34 21	117 55	6760	8	5P	1.43	5.42	4.45	9.02	.24	U S FOREST SERVICE
CASTRO LOOKOUT	34 18	118 36	1240	8	2P	0	1.00	2.30	2.10	.05	LACFCD
CHILAO FC 492	34 19	118 01	5280	[illegible]	5P	.89	3.39	2.78	5.64	.15	CALIF DIV HIGHWAYS
COGSWELL DAM	34 15	117 58	2300	8	5P	.89	4.12	5.21	10.08	[illegible]	HORACE E WILSON
COLDBROOK RS	34 17	117 50	3280	8	8A	.64	0	6.32	8.45	.73	STEVEN ARNEY
COLDWATER CYN-WIDMAN	34 16	117 43	3960	[illegible]	5P	.83	2.83	3.67	8.22	0	F WIDMAN
DEER PARK FC 304	34 12	11758	2690	8	5P	1.28	3.67	4.29	4.52	.08	J J MCGOWAN, JR
EATON CYN	34 12	118 06	975	8	2P	-	.79	1.64	3.85	0	LACFCD
ELDER RANCH	34 09	117 46	1680	8	5P	.73	1.83	4.62	3.63	.05	HAROLD GEHRE
FAIRMONT RESERVOIR	34 42	118 26	3050	8	8A	0	0	4.00	[illegible]	6.75	H MARADA
FENNER CANYON FC 1167	34 23	117 46	5380	8	5P	.57	2.34	4.33	6.99	.12	STANLEY LYNCH
GLENDALE-MELWOOD DR	34 10	118 15	760	[illegible]	6P	.59	1.45	.82	1.97	T	GEORGE BICKLEY, JR
LA CRESCENTA 1 E	34 14	118 14	1888	8	5P	.80	2.21	2.25	4.48	.01	ROBERT L GREGG
MALIBU LAKESIDE	34 06	118 45	800	8	5P	1.01	3.69	1.16	2.34	0	GEORGE H LEWIS
MINT CANYON FC 1005B	34 31	118 22	2300	8	5P	.47	1.04	1.25	3.90	0	LA CO FIRE DEPT
NEWHALL RANCH FC 593	34 24	118 44	675	8	5P	.62	2.85	1.08	3.40	0	LACFCD
RIDGE ROUTE FC 409	34 41	118 47	2505	8	5P	.50	2.17	1.26	3.27	0	W M PRICE
SAN GABRIEL CYN-E FK	34 14	117 48	1600	8	5P	.83	2.84	3.69	8.26	0	LACFCD
SANTA ANITA CYN - 1046B	34 12	118 01	2175	8	5P	.99	.15	3.87	7.69	.72	MRS LILA ADAMS
SANTA ANITA DAM	34 11	118 01	1400	8	5P	1.10	2.24	3.64	5.64	0	ERNEST R WINDER
SANTA ANITA FC 477B	34 13	117 59	4655	8	5P	.85	3.95	5.00	9.67	0	H E WILSON
SAUGUS - LOCKHEED	34 27	118 34	1235	8	MID	.02	1.68	1.45	1.56	0	SAM MILLER
SAWMILL MT FC 277	34 43	118 35	3700	8	8A	1.04	1.40	3.65	5.35	0	DICK FLOOR
SIERRA PH FC 619	34 12	117 40	3110	8	5P	1.09	.27	10.94	7.70	0	SO CAL EDISON
SOLEDAD CYN FC 405	34 26	118 18	2150	8	5P	.54	2.00	1.60	3.73	.03	B E CHAPMAN
SWITZER RS FC 52C	34 16	118 09	3300	8	5P	1.23	2.22	3.07	7.46	.03	U S FOREST SERVICE
SYLMAR FC 30B	34 19	118 28	1250	8	8A	.65	1.71	1.95	3.26	.35	MIKE FUSANO
WHITTIER	33 59	118 02	300	-	4P	.25	2.10	.65	1.69	0	BOB KAHN
MADERA COUNTY											
AHWAHNEE 2 NNW	37 23	119 44	2680	-	7A	.12	.34	1.00	2.59	.74	ELEANOR CROOKS
CRANE VALLEY	37 20	119 30	3400	8	5P	-	1.05	3.83	1.39	.67	SO CAL EDISON
OAKHURST	37 20	119 39	2250	-	9A	.40	[illegible]	2.20	3.25	.78	---

SUPPLEMENTARY PRECIPITATION DATA

CALIFORNIA
MARCH 1969

STORM OF FEBRUARY 22-26, 1969

REPORTS FROM WEATHER OBSERVING STATIONS NOT REGULARLY PUBLISHED IN CLIMATOLOGICAL DATA OR HOURLY

PRECIPITATION DATA - CALIFORNIA

CONTINUED

LOCATION	LAT	LONG	ELEV	#	TIME	DAILY AMOUNTS 22	23	24	25	26	OBSERVER
MARIPOSA COUNTY											
BEAR VALLEY	37 35	120 07	2026	2	8A	-	.70	1.42	1.67	.89	HAROLD TRABUCCO
CATHEYS VALLEY STONEH	37 25	120 05	1210	-	5P	.18	.89	1.84	.29	.57	S SPURGEN
HIDDEN VALLEY	37 28	119 56	1750	-	5P	.30	1.36	2.70	1.90	1.40	PAUL T HANEY
JERSEYDALE	37 33	119 50	3605	-	8A	.25	1.20	2.50	2.25	1.48	R M HULBERT
MARIPOSA 8 ESE	37 27	119 50	2780	-	9A	.20	.70	1.74	2.04	1.42	CLARA BOYCE
MI PINE MAINT STN	37 34	119 56	2430	8	8A	*	*	4.05	2.50	1.32	CALIF DIV HIGHWAYS
RAYMOND 12 NNE	37 23	119 50	1600	-	8A	.10	.40	1.20	1.85	.95	L E SCHATZ
TRIANGLE STORE	37 29	119 49	3150	-	--	*	*	5.19	1.75	0	G L YORK
MERCED COUNTY											
PEIFFER RANCH	36 53	121 08	1615	-	--	.24	1.15	2.26	.82	0	JOE SERPE
MONTEREY COUNTY											
SAN ANTONIO DAM	36 00	120 57	788	8	8A	.59	.85	.94	2.08	.25	R B OCHSNER
ORANGE COUNTY											
ANAHEIM AG LAB	33 49	117 55	147	8	8A	.73	.10	2.78	2.21	.57	OCFCD
BREA	33 55	117 55	350	-	8A	-	.14	2.60	2.50	.62	M WOLFSBERGER
CORONA DEL MAR	33 37	117 51	300	8	8A	.76	.19	3.84	1.23	1.04	OCFCD
COSTA MESA	33 40	117 54	55	8	8A	.63	.22	2.46	2.03	.90	OCFCD
EL TORO	33 38	117 41	455	8	8A	.69	.19	4.31	2.16	1.54	OCFCD
FULLERTON AIRPORT	33 52	117 58	100	8	8A	.59	.10	2.30	1.82	.45	OCFCD
HICKEY CANYON	33 41	117 34	1720	2	6A	*	*	8.23	2.25	1.80	MR STRIPE
IRVINE	33 41	117 46	200	8	8A	.65	.18	4.74	1.68	1.24	OCFCD
MODJESKA	33 42	117 38	1300	1	8A	.75	.25	5.75	3.75	4.00	MRS NELSON MC ARTHUR
NORTH FULLERTON	33 53	117 55	271	1	8A	.09	2.60	2.69	.51	0	ARTHUR V DOUGLAS
ORANGE	33 45	117 51	195	8	8A	*	*	3.99	2.25	1.10	CALIF DIV FORESTRY
SAN CLEMENTE	33 26	117 37	260	8	MID	.56	1.14	2.58	1.50	0	POLICE DEPT
SANTA ANA	33 45	117 52	180	8	8A	.72	.20	2.97	1.70	.79	OCFCD
SANTIAGO PEAK	33 43	117 32	5660	8	8A	.92	.41	6.36	*	*	OCFCD (27TH 11.38)
SILVERADO 2 E	33 45	117 36	1600	2	8A	1.10	.19	7.50	6.15	2.54	B FELDER
TRABUCO	36 36	117 36	1000	8	8A	*	*	5.01	3.66	-	CALIF DIV FORESTRY
VILLA PARK DAM	33 49	117 46	572	8	8A	.52	.16	3.84	2.67	1.23	G YOUNGBERG
WESTMINSTER	33 45	117 59	38	8	8A	.74	.06	3.18	1.59	.48	OCFCD
YORBA RESERVOIR	33 52	117 49	300	8	8A	.56	.13	3.15	2.22	.72	OCFCD
PLACER COUNTY											
DRUM FOREBAY CAMP	39 15	120 45	4640	8	5P	0	.77	1.61	2.15	1.10	G E LINDHOLM
RIVERSIDE COUNTY											
ARLINGTON	33 55	117 26	830	4	8A	.45	.02	2.54	.65	1.19	E J STONE
BEAUMONT	33 56	116 57	2600	8	8A	.56	.03	3.05	1.65	2.65	CALIF DIV FORESTRY
BUNDY CANYON	33 38	117 13	1790	3	8A	.70	.16	4.20	5.44	2.04	ROBT FRANCISCO
CAJALCO	33 50	117 21	1520	8	8A	.50	.01	3.04	1.15	1.10	CALIF DIV FORESTRY
CALIMESA	34 00	117 03	2400	8	8A	.61	.11	3.93	2.42	2.35	CALIF DIV FORESTRY
CHERRY VALLEY	33 59	116 58	2860	3	8A	.34	.20	3.17	2.02	3.40	CALIF DIV FORESTRY
CORONA	33 56	117 33	638	3	8A	.51	.07	2.86	1.20	1.16	CALIF DIV FORESTRY
EDGEMONT	33 55	117 17	1555	3	8A	.60	.05	2.38	.86	1.39	FIRE DEPT
EL CARISO GS	33 39	117 25	2660	8	8A	0	.87	4.47	4.00	2.05	U S FOREST SERVICE
ELSINORE STATE PARK	33 41	117 22	1265	3	8A	.14	2.97	2.40	1.58	0	PARK RANGERS
GILMAN HOT SPRINGS	33 50	116 58	1648	1	5P	T	.32	1.45	2.46	.25	DON M VIELE
GLEN AVON	34 01	117 30	253	3	8A	.52	.09	3.05	1.33	1.25	FIRE DEPT
HOMELAND	33 45	117 06	1600	4	8A	.47	.04	2.06	1.76	1.68	EARNEST M CADWELL
HOWELL RANCH	33 36	117 17	1300	3	7A	.59	.11	3.62	3.96	1.30	KENNETH HOWELL
KEENWILD	33 42	116 42	4800	8	2P	-	1.70	1.40	1.70	1.65	U S FOREST SERVICE
LAKELAND VILLAGE	33 38	117 20	1500	8	8A	*	*	5.20	3.25	-	CALIF DIV FORESTRY
LA SIERRA	33 55	117 29	720	3	8A	.56	.03	2.47	.57	.89	FIRE DEPT
NUVIEW	33 49	117 08	1467	8	8A	.49	.03	2.60	1.10	2.84	CALIF DIV FORESTRY
PEDLEY	33 59	117 29	710	3	8A	.58	.05	3.10	1.00	1.25	CALIF DIV FORESTRY
PERRIS RESERVOIR	33 50	117 12	1448	8	7A	.45	.08	4.08	1.80	2.28	M C FARRELL
PINE COVE	33 46	116 44	6200	4	8A	1.48	.09	2.21	2.29	2.92	CALIF DIV FORESTRY
QUAIL VALLEY	33 42	117 14	1590	3	8A	.51	.09	2.30	1.75	1.60	CALIF DIV FORESTRY
RECHE CANYON	34 00	117 14	1750	8	8A	.73	.05	2.83	1.00	1.46	MARIE MANTON
RIVERSIDE	34 00	117 23	820	8	8A	.47	.04	2.47	1.62	1.63	RCFCD
RUBIDOUX	34 00	117 24	776	4	8A	.53	.05	2.60	1.60	2.25	FIRE DEPT
RUBIDOUX LAB	33 59	117 23	850	8	8A	0	2.42	1.13	1.53	0	LELAND FRANCIS
SUNNYMEAD	33 56	117 15	1641	3	8A	.61	.04	2.10	.72	1.25	CALIF DIV FORESTRY
TEMECULA	33 30	117 09	1020	3	8A	.62	.05	3.52	2.88	2.12	CALIF DIV FORESTRY
WEST RIVERSIDE	34 01	117 27	900	8	8A	.50	.05	3.20	1.57	1.31	CALIF DIV FORESTRY
SAN BERNARDINA COUNTY											
DEVIL CANYON	34 14	117 20	2800	8	8A	*	*	5.62	6.82	1.57	H TAYLOR
DEVORE	34 06	117 12	2000	8	8A	*	4.60	5.20	1.85	.60	CALIF DIV FORESTRY
ETIWANDA	34 08	117 32	1120	8	8A	*	*	4.22	2.18	1.18	CALIF DIV FORESTRY
GOLDSTONE TRACKING STN	35 18	116 48	3220	-	7A	.09	.03	1.10	.52	.26	ALBERT O BURTON
HESPERIA	34 24	117 18	3190	8	8A	*	*	3.15	3.02	.73	CALIF DIV FORESTRY
LAKE GREGORY	34 15	117 15	4540	8	--	.48	5.89	7.36	3.50	0	BOB EASTON
LAS FLORES RANCH	34 18	117 18	3165	-	3P	0	0	2.90	6.62	0	BOB EASTON
MENTONE	34 05	117 08	1700	8	8A	*	*	3.02	1.75	2.06	CALIF DIV FORESTRY
MILL CREEK	34 06	117 06	2950	8	2P	-	.92	3.24	3.55	1.25	U S FOREST SERVICE
PHELAN	34 26	117 34	4097	8	8A	*	*	3.55	1.75	.74	CALIF DIV FORESTRY
PILOT ROCK	34 16	117 17	3640	8	--	.45	7.06	7.97	7.87	0	BOB EASTON
SAN ANTONIO	34 09	117 39	2500	8	8A	*	*	4.20	4.62	1.78	CALIF DIV FORESTRY
SAN BERNARDINO	34 06	117 14	1073	8	8A	.48	.03	2.41	2.15	1.67	BOB MC COLLUM
SAN BERNARDINO - CDF	34 22	117 21	1227	8	8A	*	*	3.40	3.25	2.02	CALIF DIV FORESTRY
YUCAIPA	34 03	117 02	2670	8	8A	*	*	3.48	2.46	2.56	CALIF DIV FORESTRY

SUPPLEMENTARY PRECIPITATION DATA

CALIFORNIA
MARCH 1969

STORM OF FEBRUARY 22-26, 1969

REPORTS FROM WEATHER OBSERVING STATIONS NOT REGULARLY PUBLISHED IN CLIMATOLOGICAL DATA OR HOURLY

PRECIPITATION DATA - CALIFORNIA

CONTINUED

LOCATION	LAT	LONG	ELEV	#	TIME	DAILY AMOUNTS 22	23	24	25	26	OBSERVER
SAN DIEGO COUNTY											
GARNSAY RANCH	33 27	117 19	465	4	--	.83	.19	6.68	5.74	2.54	FELIX R GARNSAY
JULIAN	33 06	116 42	4220	8	8A	*	*	1.72	.68	2.10	CALIF DIV FORESTRY
VALLEY CENTER	33 12	117 00	1331	8	8A	*	*	1.95	1.50	2.06	CALIF DIV FORESTRY
SAN LUIS OBISPO											
ATASCADERO LAKE YARD	35 28	120 40	915	-	8A	0	0	3.48	4.42	.19	J S ELLIS
GROVER CITY	35 07	120 37	45	8	10A	.51	.09	2.03	.30	0	CHIEF B J ALLISON
PIEDRAS BLANCAS LORAN	35 40	121 18	69	-	--	.39	.92	3.17	.28	0	U S COAST GUARD
SAN LUIS OBISPO-ROCKVIEW	35 18	120 40	--	4	7A	.82	1.19A	2.04B	.90	.23	J B TAYLOR (A-NOON, B-4P)
SIMMLER MAINT STN	35 18	120 03	2016	3	8A	0	*	.81	2.26	.30	E L BARO
TEMPLETON	35 33	120 42	773	-	7A	.57	1.08	1.41	3.98	.11	A H WILLHOIT
SANTA BARBARA COUNTY											
ALISAL RANCH	34 34	120 08	470	2	8A	1.00	1.60	2.45	2.75	.20	DALE STONE
ALMAR RANCH	34 51	120 22	900	2	8A	.76	.68	.32	2.60	.26	M SANDERS
BALLARD	34 28	120 07	650	2	8A	.70	.28	.98	2.65	.13	A DIVELBLISS
BUELLTON	34 37	120 12	360	8	8A	.74	.93	.28	2.34	.07	COUNTY FIRE DEPT
BUELLTON 1 N	34 37	120 12	360	3	8A	*	*	1.72	2.07	.11	CALIF DIV HIGHWAYS
CARPINTERIA	34 24	119 31	15	8	8A	.67	.40	1.77	1.68	.16	COUNTY FIRE DEPT
CARPINTERIA RESERVOIR	34 25	119 30	240	8	8A	.78	.40	2.05	1.83	.15	SBCFCD
COLD SPRINGS DEBRIS B	34 27	119 37	550	8	8A	.62	.75	2.68	2.19	.12	SBCFCD
CONFAGLIA RANCH	34 44	120 19	680	8	8A	.77	.77	.64	2.48	.23	SBCFCD
CUYAMA MAINT STN	34 57	119 41	2140	3	8A	.44	.16	.31	2.04	.09	CALIF DIV HIGHWAYS
EL CAPITAN BEACH	34 28	120 01	30	2	8A	.82	1.04	1.29	1.93	.20	CALIF DIV BEACHES
FIGUEROA	34 42	120 00	3150	8	8A	-	-	2.58	3.62	-	U S FOREST SERVICE
GIBRALTAR DAM	34 32	119 41	1400	8	8A	.63	1.72	2.95	7.01	.11	ED LOWE
GOLETA 4 NW	34 29	119 53	400	2	8A	.83	1.22	1.52	2.02	.16	O HOVE
GOODCHILD RANCH	34 53	120 03	900	8	8A	.8	.4	.4	2.4	.4	SBCFCD
HORSE GULCH	34 50	120 01	1100	8	8A	.8	.8	1.0	4.7	.3	SBCFCD
LOMPOC 2 NW	34 39	120 27	100	3	8A	.51	.73	.04	2.40	.21	CALIF DIV HIGHWAYS
LOS ALAMOS	34 44	120 17	580	8	8A	.83	.93	.36	2.11	.35	SBCFCD
MIGUELITO CANYON	34 35	120 30	1080	8	8A	.94	1.03	2.40	1.48	.16	LOMPOC WATER & POWER
MONTECITO 2 NW	34 27	119 37	500	2	8A	.86	.74	2.55	2.25	.15	J LATHIM
MONTECITO 4 SE	34 25	119 34	50	2	8A	.70	.80	1.90	1.35	.20	MR BALDWIN
MONTECITO 4 NE	34 27	119 33	1950	8	8A	1.10	.50	3.31	2.71	.09	MONTECITO WATER CO
MONTECITO 5 N	34 26	119 38	250	3	8A	1.16	1.05	3.10	2.78	.12	MONTECITO WATER CO
NOJOQUI FALLS CO PARK	34 32	120 11	720	8	8A	1.03	2.42	1.01	2.14	.12	C WOLFORD
ORCUTT	34 52	120 27	340	2	8A	.76	.54	2.50	.19	0	D LARSON
ORCUTT - UNION OIL	34 52	120 27	340	8	8A	*	*	1.61	2.45	.18	D DUNLOP
SAN MARCOS TROUT CLUB	34 29	119 48	1200	8	8A	.88	.55	2.31	2.14	.15	J MAITLAND
SANTA BARBARA	34 25	119 42	100	8	8A	.60	.93	1.47	1.70	.15	SBCFCD
SANTA BARBARA BOTANIC	34 27	119 43	710	8	8A	.95	.71	2.50	2.29	.15	D F EMERY
SANTA BARBARA MAINT	34 26	119 45	160	3	8A	*	*	5.03	2.50	.19	CALIF DIV HIGHWAYS
SANTA BARBARA KGUD	34 32	119 57	2350	8	8A	.96	.69	2.68	4.12	.23	SBCFCD
SANTA BARBARA - PHILLIPS	34 27	119 45	300	2	8A	*	*	3.55	1.65	.20	M PHILLIPS
SANTA BARBARA POTRERO	34 46	119 39	4960	8	8A	0	.43	.84	2.71	.21	SBCFCD
SANTA BARBARA 2 N	34 27	119 41	700	8	8A	1.00	.62	2.20	2.10	.06	FIRE DEPT
SANTA BARBARA 2 NW	34 26	119 44	250	8	8A	.81	.54	1.97	1.74	.12	WATER DEPT
SANTA BARBARA 4 N	34 28	119 42	1250	2	8A	1.10	.96	2.50	2.60	.20	M C RICHTER
SANTA BARBARA 8 NW	34 30	119 50	2200	2	8A	*	*	4.05	3.80	.21	MRS R S TENNEY
SANTA MARIA MAINT STN	34 57	120 26	220	3	8A	*	*	1.04	2.12	.24	CALIF DIV HIGHWAYS
SANTA MARIA 1 W	34 57	120 27	200	8	8A	.60	.49	.14	2.07	.34	CO ROAD DEPT
SANTA MARIA 12 E	34 54	120 15	800	2	8A	.72	.54	.32	2.40	.28	MRS U E SMITH
SANTA YNEZ 1 E	34 37	120 04	620	2	8A	*	*	2.00	2.75	.10	CO ROAD DEPT
SUMMERLAND 2 NE	34 26	119 34	500	2	8A	.90	.68	2.25	1.65	.16	F FLOYD
TMS RANCH	34 33	119 55	880	2	8A	1.48	*	4.55	5.68	.23	T M STORKE
TUCKERS GROVE	34 27	119 47	160	2	8A	.78	.62	1.68	1.52	.15	CO PARK DEPT
TULARE COUNTY											
CAMP WISHON	36 11	118 40	3800	-	7A	.70	.40	.80	3.20	.80	VIVIAN M CAYA
DEER CREEK RANCH	35 57	118 51	1000	-	8A	.49	.05	.60	3.00	.20	S E WILLIAMS
TERMINUS DAM	36 25	119 00	570	8	8A	.24	.05	.35	3.08	.28	CORPS OF ENGINEERS
TYNDAL CREEK	36 38	118 23	11360	12'	8A	.3	-	2.4	3.4	.8	CORPS OF ENGINEERS
VISALIA 6 NE	36 24	119 12	350	-	8A	.32	.10	.27	2.42	.11	IVANHOE IRRIG DIST
TUOLUMNE COUNTY											
AUDREY MEADOWS	38 04	120 10	4570	8	8A	-	.76	2.10	2.40	1.39	U S FOREST SERVICE
HODGDON MEADOW	37 48	119 52	4640	8	8A	T	.72	1.51	2.23	.75	RANGERS
MELONES DAM	37 57	120 31	900	-	8A	.03	.50	1.98	1.06	.87	OAKDALE IRRIG DIST
PINECREST STRAWBERRY	38 11	119 59	5620	-	4P	0	1.00	2.75	.55	1.25	JOHN L SARDELLA
VENTURA COUNTY											
BALCOM CANYON	34 19	118 59	800	8	MID	.02	1.97	.86	.90	.09	HUMPHREY RANCH
BARD RESERVOIR	34 15	118 50	1030	8	MID	.04	1.80	1.79	1.10	.03	A L ALGAR
CAMULOS RANCH	34 25	118 46	720	8	MID	0	2.31	2.71	1.18	0	CAMULOS RANCH
CANADA LARGA	34 23	119 14	800	8	MID	.03	2.07	2.99	.63	.14	R E BARRETT
CASITAS DAM	34 22	119 20	369	8	8A	.73	.44	2.91	3.07	.20	JOHN DEMMITT
CASITAS RESERVOIR	34 25	119 20	592	8	8A	.75	.37	3.20	3.80	.17	PARK RANGERS
DENNISON PARK	34 26	119 12	1320	8	8A	.62	2.65	7.39	.14	0	BESSIE FAIRBANKS
FERNDALE RANCH	34 26	119 06	960	8	MID	.02	2.64	5.59	1.34	.02	VCFCD
FILLMORE FISH HATCHERY	34 24	118 53	470	8	MID	0	2.04	1.85	1.09	0	CALIF FISH & GAME
LAKE SHERWOOD	34 09	118 54	1030	8	MID	.05	2.78	2.55	1.52	.10	WM D FERGUSON
LAS LLAJAS CANYON	34 18	118 41	1200	8	MID	.01	1.71	.84	1.12	.02	VCFCD
LIMONEIRO RANCH	34 20	119 08	335	8	8A	.66	2.02	.20	1.18	.16	CONSTANCE K WELLS
LOCKWOOD VALLEY	34 44	119 06	5150	8	MID	.48	.42	3.96	.78	0	REX RECORD
LOS PRIETOS	34 30	119 18	1000	8	8A	-	-	3.98	5.16	-	U S FOREST SVC
MATILIJA CANYON	34 31	119 22	1450	8	MID	.09	4.00	*	*	20.50	S T STEWART

SUPPLEMENTARY PRECIPITATION DATA

SUPPLEMENTARY PRECIPITATION DATA

STORM OF FEBRUARY 22-26, 1969

REPORTS FROM WEATHER OBSERVING STATIONS NOT REGULARLY PUBLISHED IN CLIMATOLOGICAL DATA OR HOURLY

PRECIPITATION DATA - CALIFORNIA

CONTINUED

LOCATION	LAT	LONG	ELEV	#	TIME	DAILY AMOUNTS 22	23	24	25	26	OBSERVER
VENTURA COUNTY (CONT)											
MATILIJA DAM	34 29	119 19	1040	8	8A	.47	.43	3.41	10.21	.12	C T JOHNSON
MEINERS OAKS	34 27	119 17	760	8	8A	.53	.60	2.53	5.62	.18	COUNTY FIRE DEPT
MOORPARK 3 NNW	34 20	118 54	1050	8	MID	.02	1.78	1.84	1.18	.88	GEORGE H MERRIKEN
MOORPARK 3 SE	34 16	118 51	635	8	MID	.02	1.84	1.48	.92	.04	MONROE EVERETT
NEWHALL 3 SE	34 24	118 44	750	8	8A	.62	2.85	1.08	3.40	0	NEWHALL LAND CO
OAK VIEW	34 24	119 18	520	8	8A	.61	.47	2.77	4.42	.17	COUNTY FIRE DEPT
OZENA RS	34 41	119 21	3500	8	MID	.13	1.80	3.01	.67	0	U S FOREST SERVICE
PIRU	34 25	118 48	700	8	8A	.55	.10	2.00	3.30	T	COUNTY FIRE DEPT
SANTA SUSANA AIRPORT	34 16	118 43	920	8	MID	.02	2.14	1.06	1.01	.20	CHESTER FOSTER
SELBY RANCH	34 26	119 21	660	8	MID	.02	2.46	3.54	.54	.15	JOHN L SELBY
SIMI HILLS	34 14	118 42	1875	4	4P	.64	2.37	1.33	3.21	0	J R GLANTZ
STEWART CANYON	34 28	119 15	920	8	MID	.04	2.23	4.18	.76	.14	VCFCD
TAPO CANYON	34 20	118 42	1520	8	MID	.01	2.60	1.29	1.30	.09	RAY M HAMMER LEE
TERRA REJADA	34 15	118 51	680	8	8A	.52	*	2.01	2.60	.07	MONROE EVERETT
UPPER OJAI	34 26	119 08	1560	8	8A	.69	.70	3.32	9.39	.11	COUNTY FIRE DEPT
WHEELER CANYON	34 24	119 09	900	8	MID	.03	2.38	4.84	.91	.10	CURRY V MC CARTY
YOUNG RANCH	34 22	118 57	400	8	8A	.22	*	2.41	1.83	.06	A W MOULTON

AGENCIES SUCH AS THE CALIFORNIA DEPARTMENT OF WATER RESOURCES, COUNTY FLOOD CONTROL DISTRICTS, AND IRRIGATION DISTRICTS MAY HAVE ADDITIONAL DATA WHICH DO NOT APPEAR IN THIS TABLE.

COLUMN MARKED TIME SHOWS HOUR OF OBSERVATION, PST.

COLUMN MARKED # SHOWS DIAMETER, IN INCHES, OF COLLECTOR PORTION OF GAGE. (AN EXCEPTION IS THE 12' SNOW PILLOW AT TYNDAL CREEK).

DATA SECURED FROM COOPERATING AGENCIES AND INDIVIDUALS AND PUBLISHED AS RECEIVED. IT HAS NOT BEEN POSSIBLE FOR THE ENVIRONMENTAL DATA SERVICE TO CHECK THE ACCURACY OF THE REPORTED DATA OR TO TRACK DOWN MISSING DATA WHICH COOPERATORS FAILED TO REPORT. USERS SHOULD BE ALERT TO POSSIBLE ERRORS.

DAILY PRECIPITATION

CALIFORNIA
MARCH 1969

Station	Total	1	2	3	4	5	6	7	8	9	10	11	12	13	14	15	16	17	18	19	20	21	22	23	24	25	26	27	28	29	30	31
* * *																																
NORTH COAST DRAINAGE 01																																
ALDERPOINT	1.84	.23		.83			.05				.03		T					.16	.28		T	.26								T		T
ANGWIN PAC UNION COL	2.08	.67		.38									.26	.12				.36	.04			.25										
BIG BAR RANGER STATION	1.79	*		1.12			.04					.04						.09	.28			.19									.03	
BOONVILLE MNTNC STA	1.94	*		1.08							.08		.06	.02				.33	.07	.04	.03	.23										T
BRANSCOMB 2 NW	2.74	*	*	*		.95	.01	T	T					.05				*	*		*	1.64									.04	.05
BRIDGEVILLE 4 NNW	2.72	*	*	1.57	.07		.54	T										.32				.03										.19
BURNT RANCH 1 S	1.87	.21		.90		.11							T					.05	.42			.07								T		.11
CALISTOGA	1.91	.18	.49							.10	.08		.28				.02	.41			.06	.29										
CALLAHAN RANGER STA	.44	.06	.01	.05						.15			.09	.01			T		.07													
CAZADERO	3.70		.94										.73				.07	1.44			.52											
CECILVILLE 5 SE	.55	.07	.11	.15		T				T			T					.06	.16											T		
CLEAR CREEK	1.75		T	.45		T	.05						.14					.21	.88	T									.02			T
CLOVERDALE 3 SSE	2.30	.67		.47									.26					.30	.07			.53										
COPCO NO 1 DAM	.67	.50		.09		T	.02	.03		T									.03													
COVELO	1.87	.41	*	.62														.46	.13			.23										.02
CRESCENT CITY 1 N	2.49		.68			.17	.25	.06									*	.72	.32	.01										*	*	.28
CRESCENT CITY 7 ENE	3.47			.91		.05	.53										.12	.53	.68	.04										.03	.13	.45
CUMMINGS	2.67	.02	.94	.13		.01	.02			.06							.24	.45	.22		.29	.24										.05
DUTTONS LANDING	1.50	.78											.26	.14				.09	.02			.21										
ELK VALLEY	3.10		.34	.16		.20	.25										.10	.62	1.20				T							T		.23
EUREKA WB CITY R	1.56	.04	.86	.02		.20	.06	.01		T							.06	.06	.16		T		T							T	.01	.08
FERNDALE 8 SSW	-	-	-	-	-	-	-	-	-	-	-	-	-	-	-	-	-	-	-	-	-	-	-	-	-	-	-	-	-	-	-	-
FERNDALE 2 NW	1.45	.11	.73	.09		.01	.15				.01						.06	.01	.19		.09											
FOREST GLEN	2.02	.22		.57							.04			.10					.21	.77	T	.08								.03		T
FORKS OF SALMON	1.40	.19		.65		T	.06				.03		.09					T	.35											T		.03
FORT BRAGG	2.33	.32	.02	.88			.02						.03					.60	.06	.02	.12	.16	.01							.02	.02	.03
FORT BRAGG AVIATION	2.30		.78	.05		T											.36	.46			.55	.03										.07
FORT DICK	3.17			.90		.05	.40										.10	.60	.67	.02										.03		.40
FORT JONES RANGER STA	.23	.03		.10		T												.01	.09											T		
FORT ROSS	2.54	.13	.48	.03						T			.33				.06	.95	.10		.42	.04										
GARBERVILLE	2.50	.05	.60	.50			.06	.29			.03						.04	.22	.06	.10	.55											
GASQUET RANGER STATION	4.15		.03	1.01		.05	.60	.08	.01								.02	.60	1.30	.04										.02	.05	.34
GRATON	2.63	.52		.44							.03		.32	.03				.75	.06			.48										
GREENVIEW	T			T																												
GUERNEVILLE	2.95	.58	.52								.04		.36	.05				1.05	.04			.31										
HAPPY CAMP RANGER STA	1.60	*		.46		T	.08						.03					.19	.80	.02												.02
HAYFORK RANGER STATION	1.38	.28		.38							.03		T					.11	.19			.36								.02		.01
HEALDSBURG	2.02	.06	.54	.02							.05		.24				T	.51	.02		.37	.21										
HEALDSBURG NO 2	2.29	.36		.54							.04		.24					.47	.03			.61										
HILTS	.38	.19		.14				T			.05																					
HONEYDEW 2 WSW	3.49	.02	.08	1.34			.10										T	.80	.78		.02	.30									T	.05
HOOPA	2.30	.09		1.29		T	.24	.01									T	.11	.39	.04										.08		.05
HOPLAND LARGO STATION	-	-	-	-	-	-	-	-	-	-	-	-	-	-	-	-	-	-	-	-	-	-	-	-	-	-	-	-	-	-	-	-
IDLEWILD HWY MNTNC STA	3.83	.22		.58		.05	.56	.05										.25	1.46	.34												.32
KELLOGG	3.48	.44	T	.55							.74	T	.30	.06	T			.74	.04			.61	T									
KENTFIELD	3.23	.92		.43						T			.36	.06				.80	.06			.60										
KLAMATH R	3.80	T	1.30	T		.50	.15										.20	.75	.40											.05	.15	.30
KNIGHTS VALLEY	-	-	-	-	-	-	-	-	-	-	-	-	-	-	-	-	-	-	-	-	-	-	-	-	-	-	-	-	-	-	-	-
KORBEL	2.53		.78	.46		.13	.23	.06										.09	.60		T												.18
LAKE PILLSBURY NO 2	1.74	T	.46	.13						.02	.05						.12	.78	.04		.08	.06										
LAVA BEDS NAT MONUMENT	.59	.10		.06	.04			T		.23	.08								.08													
MAD RIVER RANGER STA	-	-	-	-	-	-	-	-	-	-	-	-	-	-	-	-	-	-	-	-	-	-	-	-	-	-	-	-	-	-	-	-
MARE ISLAND	.69		.17										.23					.07			.22											
MOUNT HEBRON RS	.21	.02		.04				.01		.12									.02													
MUIR WOODS	2.54	.28	.22								.03		.38	.16				.79	.03			.65										
NAPA STATE HOSPITAL	1.03	.19	.19	.02							.01		.31					.10			.20	.01										
OAK KNOLL RANGER STA	.73	.32		.20									.05						.16													
OAKVILLE 1 WNW	1.37	.10	.39	.10						.01	.09		.25					.22	.01		.20											
OCCIDENTAL	3.46	.67		.51									.57	.12				.96	.20	.03	.03	.37										
ORICK PRAIRIE CREEK PK	3.73	.70	.27	1.25		.15	.35	.04									.14	.50	T	.02										.03		.28
ORLEANS	1.53			.94		.04													.45													.10
PETALUMA FIRE STA 2	1.63	.25	.22	.01									.22					.16	.19		.33	.23										
POINT ARENA	2.26	.08	.55	.15			.01						.04				.24	.45	.11		.59									T		.04
POTTER VALLEY PH	1.87	.06	.39	.20							.01						.04	.86	.08		.09	.14										
RICHARDSON GROVE ST PK	3.07	.17	.02	1.05			.03	.04			.07	T						.95	.38	T		.32										.04
SAINT HELENA	1.58	.16	.44	.02						T	.03		.29	.01			.02	.26			.21	.14										
SAN RAFAEL	1.69	.27	.30	.06							T		.33					.41			.27	.05										
SANTA ROSA	1.79	.21	.36	.11									.33				.02	.35			.31	.10										
SAWYERS BAR RANGER STA	1.21	.42		.33			T				T		.02					.02	.40											.01		.01
SCOTIA	2.08	.19	.02	.99			.46	.04			.02						.03	.05	.15	.02		.06		T								.05
SHELTER COVE	2.56		.66	.17		T	T						.03				.49	.36	.15		.21	.15										.34
SKAGGS SPGS LAS LOMAS	2.69	.56		.70									.40					.65	.10			.28										
SONOMA	1.66	.28	.27										.34					.25	.02		.29	.21										
STANDISH HICKEY ST PK	4.74	1.85		.87			.03	.04			.10							1.07	.34		T	.41								T		.03
TRINITY DAM VISTA PT	1.44	.35		.31							.08		.11					.22	.17			.17								T	.03	
TULELAKE //R	.55	.39		.11		T				.03				T					.02													
UKIAH	1.29	.05	.38	.11						.01	.02		.01				.06	.28	.07		.22	.08										
UKIAH 4 WSW	2.34	.52		.60							.05		T					.70	.14		T	.33										
UPPER MATTOLE	2.86		.98	.36	T	.18	.03										.25	.64	.08		.32	.02										
WEAVERVILLE RANGER STA	1.50	.44		.43							.07		.08					.08	.17			.22									.01	
WEED FIRE DEPARTMENT	.76	.55		.11	T					T	.10		T					T														
WILLITS 1 NE	2.37	.05	.50	.21						.02							.30	.75	.25		.12	.17								T		T
WILLOW CREEK 1 NW	2.40	*	*	1.53		.01	.15	.02			.02				T			.02	.51	.06	T	T								*	*	.08
YREKA	.45	.38		T	T		T			T	T		T					T	.07	T		T									T	
* * *																																
SACRAMENTO DRAINAGE 02																																
ADIN RANGER STATION	.72	*	*	.51						.06		T	.03					.05	.07	T		T										
ALTURAS RANGER STATION	.53	.07		.19	.07		T			.01			.02						T	.17												
AUBURN	2.94	1.25		.30							.41			.26				.15	.01			.55									.01	
BERRYESSA LAKE	2.09	.81		.35							.23		.36	.10				.12	.02			.10										
BIG BEND RANGER STA	3.08	.85		.41	T		T	T		*	.80							.27	.10			.65										
BLUE CANYON WB AIRPORT//R	2.24	.10	.36	.20		.17	.01			.13		.02	.06					.42	.01		.42	.33									.01	
BOWMAN DAM	2.29	.38	.06	.52			.08			T	.08	.10	.02					.27	.07			.69									.02	
BRANNAN ISLAND	1.45	.56		.04							T		.14	.13				.13				.45										
BROOKS FARNHAM RANCH	1.60	.21		.23							.62		.24	.02				.05	T			.23										
BRUSH CREEK RANGER STA	3.18	*	*	1.79	.03						.08	.03						.18	.17			.88										
BUCKHORN	2.92	.35	.85							.70		.05	T					.70	.27			T										
BUCKS CREEK PH	2.40	.45	.09	.69						.08	.20							.18	.05		T	.63									.03	
BURNEY	1.09	.31		.22						.10	.23	T	T					.10	.13	T												
CAMPTONVILLE RS	2.43	*	*	.96			.01				.05			.04				.25	.19	T		.93										
CANBY 11 SW	.45	.13		.21		.11																										
CANBY RANGER STATION	.47	.10		.20			T			.05			.01						.11													
CANYON DAM	1.02	.23	.03	.23						.28	.14							.10	.01											T		
CARIBOU POWER HOUSE	1.18	.13	.23	.30						.09	.08							.02	.18			.10								.02		
CENTERVILLE PH	2.01	.46	.35	.08									.05					.17	.03		.15	.72										
CHALLENGE RANGER STA	3.74	1.63		.40							.12							.42	.21			.95									.01	
CHESTER	.73	.07	.15	.11		T				.24		.05	T					.11	T			T										
CHICO EXPERIMENT STA	1.77	.40	.27								.02		.01					.23			.15	.69										
CITRUS HEIGHTS	1.50	.31	.20							.29	.03		.20					.14			.29	.04										

See reference notes following Station Index

DAILY PRECIPITATION

Continued

CALIFORNIA
MARCH 1969

Day of Month

Station	Total	1	2	3	4	5	6	7	8	9	10	11	12	13	14	15	16	17	18	19	20	21	22	23	24	25	26	27	28	29	30	31
[illegible]	1.74	*		.95							T		T	.40				.12				.27									T	
[illegible]	1.44	.38		.18							T							.18				1.00										
[illegible]	1.06	.42		.25							.28		.04									.27										
[illegible] 1 NNE	3.33	1.72		.40								T			.02			.15	.04	T		1.00									T	
[illegible] FISHERIES STA	2.54	*	*	1.95									T	.07				.19	.01			.32										
[illegible]	1.53	*	*	.46			.09			*	.25		.04	.02				.17	.01		.03	.45										.01
[illegible] POWER HOUSE	2.20	.36	.56				.12			.02	.17		T					.24			.02	.71									T	
[illegible] 1 SSW	1.41	.24	.26							.25	.18		.01					.39			.39	.19										
[illegible]	2.49	1.72		.25							.43							.14				.63										
[illegible] HOUGHTON RANCH	2.08	.20		.22									.05					.55	.01			1.05										
DANA 2 SE	.55	.18		.14						.05	T	.01						.17														
[illegible] 2 WSW	1.46	.53		.12						1			.10	.26				.13				.32										
[illegible] CREEK	D .53	*	.26	.02			.02			D .20		T							.03													
[illegible] CREEK POWER HOUSE	2.99	.78		.53			.23			.08	.04		T	.05				.31	.07			.88									.02	
[illegible]	2.45	.55	.37	.07									.02					.28	.01		.21	.94										
[illegible] COLGATE	1.18	.35	.22				.13			.02	.17							.28				.61										
[illegible] RANGER STA	2.88	*	*	1.69			.05	T			.11							.23	.09	.03		.68										
DUNNIGAN	-	-	-	-	-	-	-	-	-	-	-	-	-	-	-	-	-	-	-	-	-	-	-	-	-	-	-	-	-	-	-	-
[illegible] RANGER STA	2.17	.53	T	.55	T					T	T		.13	T				.31	.65		T	T									T	T
EAST PARK RESERVOIR	2.54	.11	T	.22							1.25		.02					.11				.83	T									
FAIRFIELD FIRE STATION	1.54	.85	.01	.20							.32		.18	.10				.09				.20										
[illegible] RIVER MILL INTAKE	.53	.04		.16						.05	.03							.10	.07													
[illegible] DAM	2.13	.93		.19							.39			.17	T			.12				.30									.01	
[illegible] RANGER STA	2.81	1.40	T	.34	T		.10				.26			.13				.09	.03			.46										
FRENCH GULCH	1.93	.67		.31							T		.40					.14	.07			.34										
[illegible] VALLEY 2 S	3.26	1.10		.40	T						.53			.20				.17	.01			.85									T	
[illegible] RANGER STA	3.37	*	*	2.18	.06						.17		T	.14				.16				.66									T	
[illegible] HWY MATAGE STA	2.43	1.03		.50		T					T	T	.25					.50	.15													
GOLD RUN	2.23	.47	.34	.10			.25			.09	.08		.08					.21	.04		T	.57										
GRASS VALLEY NO 2	2.91	1.43		.28			.22				.27		T	.03				.16	.06			.45									.01	
GREENVILLE RANGER STA	1.44	.90		.28						.03	.13	.03	T					.07	T			T										
HARRISON GULCH RS	3.50	*		.52							1.20		.15					.53	.14			.91										
HARRY ENGLEBRIGHT DAM	2.57	1.03		.24							.43		T	.03				.23	.02			.59									T	
HOT CREEK PH NO 1	.73	.22		.11						.23	.02							.09	.06													
HILDEN VALLEY RANCH	3.33	1.62		.20							.46			.20				.19				.66										
HOBERGS	2.65	.74		.58							.10		.37	.11					.54			.21										
HUNTER DIST GRAVES RCH	1.77	.16	.22										.15	.50							.19	.55										
IONE HILL	2.61	1.01	.02	.48	.08		.07				.12		T	.12				.11	.04			.52									.04	
JESS VALLEY	1.61	.03	T	.80	T	T	.50	.08				T	.06					.04	.10													
KELSEYVILLE	1.21	.54		.32							.09		.04					.08	.01			.13										
KILARC POWER HOUSE	1.99	.81		.59						T	.12							.27	.17			.03										
LAKEPORT	.95	*	.50							.05			.08				.04	.15	T		.08	.05										
LAKESHORE	.93	.02	.44	.01						T							.03	.43														
LAKE SPAULDING	2.34	.38	.33	.32			.11			.08	.08		.03					.28	.02		T	.70									.01	
LAKE SPAULDING DAM	-	-	-	-	-	-	-	-	-	-	-	-	-	-	-	-	-	-	-	-	-	-	-	-	-	-	-	-	-	-	-	-
LEESVILLE KEEGAN RANCH	1.71	*	*	.27							.78		.05					.13				.48										
LITTLE VALLEY	.67	.12		.16		.06		T	.04	.02		T	.09					.06	.12													T
LOCKWOOD 3 WSW	.47			.16							.10	T	T	.01				.07	.13													
LOYALTON	-	-	-	-	-	-	-	-	-	-	-	-	-	-	-	-	-	-	-	-	-	-	-	-	-	-	-	-	-	-	-	-
MADELINE MNTNC STA	D .20				D .10								D .10																			
MANZANITA LAKE //	3.39	.45		1.52	.15			.04		T	.23	.07	.09	T				.45	.18	.14		.04	.03									
MARYSVILLE	1.79	.70	T	.17							.19			.05				.33	T			.35	T									
MC CLOUD	1.78	.67	T	.36						.01		.01	.13	T				.21	.39		T									T		
MIDDLETOWN	2.35	*		1.06							.15		.25	.04				.37	T			.48										
MINERAL	2.20	.63		.73	T				T	.01	.27	.02	.01	T				.34	.02	.06		.11									T	
MONTICELLO DAM	1.98	.82	.01	.22							.33		.31	.10				.06				.13										
MOUNT DANAHER	2.96	1.27		.55	.08		T				.24			.20				.03				.58								.01		
MOUNT SHASTA WB CITY //M	.82	.01	.45	.07			T			.04		.01	.08				T	.13	.03		T											
NEVADA CITY	2.94	1.47		.33			.03				.22		T	.06				.20	.06	.04		.52									.01	
NICOLAUS 2	1.94	.68		.19							.15		.05	.25				.21	.01			.38								.02		
ONO	3.16	1.19		.34							T		.36					.69	.11			.47										
ORLAND	1.90	.09		.19														.56	.01			1.05										
OROVILLE	1.97	.76		.20							.06							.21				.74									T	
OROVILLE BRIDGE	2.01	.78		.22							.05							.20				.76										
PACIFIC HOUSE	2.97	1.17	T	.76	.08		.05				.19			.25				.07				.40									T	
PARADISE	3.04	1.30		.45							.01		.01	T				.22	.17			.88										
PASKENTA RANGER STA	2.17	.29		.14							.05		.03					.54				1.12										
PAYNES CREEK	-	-	-	-	-	-	-	-	-	-	-	-	-	-	-	-	-	-	-	-	-	-	-	-	-	-	-	-	-	-	-	-
PIT RIVER POWER HOUSE	3.00	.40	.43	.21								T	.06					.52	1.38			T										
PLACERVILLE	3.38	1.28	.04	.25							.41			.27				.14	.02			.97										
PLACERVILLE IFG	2.41	*	*	.97	T		T				.30		.12	.02				.04	T		T	.94										.02
PLATINA	1.76	*	.37							.05			.21				.03	.30			.50	.30										
PORTOLA	.83	.34	T	.43	.02		T				T							T	T			.04										
QUINCY	1.45	.78		.30						T	.09	.04						.09	T			.12									.03	
RED BLUFF WB AIRPORT R	1.39		.26							T		.04	.04				.05	.26	T		.54	.20								T		
REDDING FIRE STA NO 2	2.01	.52	.46					T	T	T	T		.38					.43	.01		.06	.15										
REPRESA	1.19	.14	.14							.32			.18					.13			.28									T		
RIO VISTA	1.09		.10										T	.30				.16	T			.50									.03	
ROLLIN	2.04	1.00		.20							.25		*	.17				.10				.30									.02	
ROUND MOUNTAIN 1 NNE	3.06	1.05		.83							.18	.02	.03					.35	.58			.02										
SACRAMENTO WB AIRPORT R	.94	.01	.16								.01		.41				.02	.06			.26	.01									T	
SACRAMENTO WB CITY R	1.13		.16							.02	.05		.42				.02	.07			.38										.01	
SHASTA DAM	3.92	1.93		.43									.71					.37	.44			.04										
SHINGLE SPRINGS	2.95	1.15		.38							.34			.27				.14				.67										
SHINGLETOWN 2 E	2.48	.97		.76							.12	.02						.31	.12	.04		.14										
SIERRA CITY	2.51	1.01		.47		.07					.05	.01	T					.19	.33	.05		.30									.03	
SIERRAVILLE RANGER STA	.64	.14		.24	.01		.01				.08	.12	T					.02				.02	T									
SODA SPRINGS 1 E //R	3.06	.85		.48	.05		.10	T			.35	.05	.05	.05				.25	.05			.73	.02								.03	
STONYFORD COOLEY RANCH	3.99	1.09	.51	.10						T	1.12			.10				.52	.03	T		.52										
STONYFORD RANGER STA	2.34	.17	.02	.21							.87		.02					.13				.92										
STONY GORGE RESERVOIR	1.58	.02	.20							.03								.21			.50	.62										
STRAWBERRY VALLEY	3.13	.61	.30	.26			.03			.15	.02	T	.03					.64	.18		.02	.89									T	
TURNTABLE CREEK	3.35	*		1.86							T		.19					.32	.97			.01										T
TWIN LAKES	3.35	.30	.32	.95	.02		.18	.08	.02	.37	.04	.03	.06	.05							.40	.38	.03						.04			.08
UPPER LAKE 7 W	.82	T	.10														.17	.30	.07		.15	.03										
VACAVILLE	.98	.24	.21										.22					.09			.13	.09										
VINTON	.19			.14	.02		T			T								.01				.02										
VOLLMERS	-	-	-	-	-	-	-	-	-	-	-	-	-	-	-	-	-	-	-	-	-	-	-	-	-	-	-	-	-	-	-	-
VOLTA POWER HOUSE	1.65	.18	.27	.40						.12	.08							.26	.12		T	.22										
WHISKEYTOWN RES	3.94	1.65		.37							.01		.55					.83	.28			.25										
WILLIAMS	1.79	.23		.19							.72			.02				.18				.45										
WILLOWS	1.65	.14		.25							.09								.29			.88										
WILLOWS USBR	1.54	*	.33								.09							.27			.32	.53										
WINTERS	1.46	.61		.17							.09		.27	.10				.07	T	T		.15	T									
WOODLAND 1 WNW	2.18	1.04		.15							.09		.10	.18				.26				.36										
* * * NORTHEAST INTERIOR BASINS 03																																
BIG A	.73			.15			.08				.30			.05								.15										
BODIE	.79	T		.07	.32	T				.07	.17			T	T							.16	T									
BRIDGEPORT	.79		T	.07				T		T	.28		T	.09								.29	.06									
CEDARVILLE	.60	.13		.24	T		.14	T		.01			.05	T					T	.03												
DONNER MEMORIAL ST PK	2.34	.42		.30	.08		.15			.01	.15	.05	T	.05				.05				1.04									.04	

See reference notes following Station Index

DAILY PRECIPITATION

Continued

CALIFORNIA
MARCH 1969

Station	Total	1	2	3	4	5	6	7	8	9	10	11	12	13	14	15	16	17	18	19	20	21	22	23	24	25	26	27	28	29	30	31
		Day of Month																														
DOYLE	.04		T	.02		T	T	.02		T			T									T										
DOYLE 5 SSE	.21		T	.06	T		T	.05		.02		T	T					.04				.04									T	
ELLERY LAKE //	.86	.10	.12	.24				.02			.04										.06		.10	.18								
FLEMING FISH AND GAME	.07	.01		T			T			.05	T	T	.01																			
FORT BIDWELL	.60	.06	.05	.35		.03	.02			T									.09													
GEM LAKE	.70	*	*	*	*	*	*	*	*	*	*	*	*	*	*	*	*	*	*	*	*	*	*	*	*	*	*	*	*	*	*	.70
MEYERS INSPECTION STA	3.19	.91	T	.62	.12		.27	T	T	.10	.27	.07	T	.06				.08				.69	T									
MONO LAKE	.31										.31										T											
SAGEHEN CREEK	.94	.06	.18	.11	.09		.09			.10	.02	.08	T	.02				.07			T	.12										
SECRET VALLEY	T												T																			
SQUAW VALLEY	3.93	.62	T	.73	.49	T	.40	T		T	.42	.01	.07	.17				.24	T			.03	T								.15	
STANDISH 1 E	.21	.10									.10		.01																			
SUSANVILLE AIRPORT	.36									.36		T																				
TAHOE CITY	1.96	.24		.81	T		.34				.18		T	T				.05				.34									T	
TERMO	.23		T	.09		.05				.07			.01					T	.01													
TRUCKEE RANGER STATION	1.56	.32		.35	.07		.09	T			.21	.02	T	T				.05				.37	T								.08	
WENDEL 10 SE	.18													.18																		
WOODFORDS	1.51		T	.27	.08	.08	.08	.06			.59	.04	T									.31										
* * * CENTRAL COAST DRAINAGE 04																																
ALAMO 1 N	1.60	.74		.14									.03	.32				.13	.02			.21									.01	
ARROYO GRANDE	.94	*	*	.23							.18	.08		.18								.27										
BEN LOMOND NO 3	1.97	.27	.06	.06						.04	.09		.45	T				.18			.67	.15										
BERKELEY	1.44	.26	.10										.60					.18			.30											
BIG SUR STATE PARK	2.66	1.17		.16							.34		.24	.31					.03			.41										
BLACK MOUNTAIN 2 SW	2.97	1.10		.22							.21		.36	.34				.15	-			.59										
BRADLEY	.40	.10									.24			.06																		
BURLINGAME	1.18		.28	.07									.41								.42											
BURTON RANCH	2.26	.78		.19									.12	.70				.13	.02			.32										
CALAVERAS RESERVOIR	2.71	1.15		.18							.02		.25	.41				.10	.02			.58									T	
CARMEL VALLEY	1.31	.36	T	.13						T	.43		.32	.06							.01											
CHITTENDEN PASS	2.03	1.14		.04							.19			.41								.25										
CONCORD 3 E	1.32	.74		.08									.11	.02				.13				.27										
CROCKETT	1.38	.65		.20									.21	.05				.10	T	.02		.15										
DAVENPORT	2.02	.39		.12							.12		.49	.22				.14	.02			.52										
FORT ORD	.88	.18	T							.07	.01		.48				.05	.05			.04											T
GERBER RANCH	1.40	.84		.01							.02		.03	.21				.05				.24										
GILROY	1.62	.95		.05							.07		.16	.20				.02				.17										
GILROY 14 ENE	1.74	1.18									.18		.10	.12								.16										
HALF MOON BAY	2.07	.57	.26							T			.40					.14	.05		.65	T										
HERNANDEZ 2 NW	.52	.13		.09							.07		.10									.13										
HOLLISTER 1 SW	.83	.25		.03							.04		.32	.15							.04											
KING CITY	.23		.02										.08	.13																		
LAFAYETTE 2 NNE	1.73	.84		.14									.12	.34				.09				.20									T	
LA HONDA	2.26	.50	.11	.17	T					.10			.71	.05				.19			.43											
LIVERMORE COUNTY F D	.55												.17					.04	.01		.22	.10									.01	
LOCKWOOD 2 N	.24	.15												.09																		
LOS GATOS	1.04	.16	T							.05	.01		.38	.01			.02	.06			.30	.05										
LOS GATOS 4 SW	2.42	.70			.10						.25			.50				.22				.75										
MARTINEZ 3 SSE	1.02	.10	.42	.05									.14					.12	T		.18	.01										
MARTINEZ FIRE STATION	1.09	.46		.22									.08	.03				.12	.02	.01		.15										
MONTEREY	1.31	.14	T	.02						.05	.54		.35	.02			T				.19											
MONTEREY NALF	.86	.10	T							.06	.39		.31				T	T	T													T
MORGAN HILL 2 E	.56										.07		.07	.11								.31										
MORRO BAY FIRE DEPT	.87	.16	.02								.17	.05		.29								.18										
MORRO BAY 3 N	.83									.06	.20		.15	.13							.29										
MOUNT DIABLO N GATE	1.68	.62		.04									.11	.24				.15	.03			.49										
MOUNT HAMILTON	1.52	.31	.12	.12						T	.20		.22					.10	.05		.25	.15									T	
NACIMIENTO DAM	.49	.25	.04								.06			.07								.07										
NEWARK	1.38	.49		.05									.17	.13				.10	.03			.41										
OAKLAND WB AIRPORT R	.98		.13										.22				.14	.05	-		.44									T	T	
PAICINES DHRWALL RANCH	1.72	1.10		.07							.20			.25								.10										
PALO ALTO CITY HALL	1.32	.39		.06							T		.11	.25				.13	T			.38									T	
PALOMA	.97	.20	.12					.03		T	.43		.17									T	.02									
PARKFIELD	1.00	.52	.35								.05											.08										
PASO ROBLES	.35	.13								.08			.05	.03							T	.06										
PASO ROBLES FAA AP	.17	.02								T	T		.04	.03							.08											
PINNACLES NAT MONUMENT	.75	.32	.02	.02							.23		.08								.06	.02										
PISMO BEACH	.57										.19		.04	.09								.23										
POINT PIEDRAS BLANCAS	1.13	.05									.27		.48								.28	.05										
PORT CHICAGO NAVAL DEP	.91	.38	.05										.08					.15			.17	.08										
PRIEST VALLEY	.86	.06		.04						.16	.13		.15	.12				T			.10	.10										
REDWOOD CITY	1.42	.14	.05	.08						.01			.64	.02				.05	T		.28	.15										
RICHMOND	1.50	.34		.17							.01		.23	.20				.17				.38	T									
SAINT MARYS COLLEGE	1.34	.28	.15	.02									.46					.13	T		.30											
SALINAS 2 E	1.21	.33	.05	.07						T	.17		.53	.03				.01			.01	.01										
SALINAS FAA AP	1.07	.22	.04							.22			.59				T	T	T		T											T
SALINAS DAM	-	-	-	-	-	-	-	-	-	-	-	-	-	-	-	-	-	-	-	-	-	-	-	-	-	-	-	-	-	-	-	-
SAN ANTONIO MISSION	.20	.12												.08																		
SAN ARDO	.28	.25	.02			.01																										
SAN CLEMENTE DAM	1.92	.90	T	.20							.38		.18	.22								.04										
S F RICHMOND SUNSET R	1.00		.11										.25				.08	.18	.02		.36											
SAN FRANCISCO WB AP R	1.34	T	.17	T									.75				.12	.01	.01		.28									T		T
S F FEDERAL BUILDING R	1.01		.16										.31				.11	.15	.02		.26											
SAN GREGORIO 2 SE	2.45	.27	.18	.16						.11	.05		.80				T	.21	.05		.49	.05									.02	.06
SAN JOSE R	1.07	.32	.01	.06						.01	.01		.33	.01				.06	.01		.20	.05										
SAN LUIS OBISPO POLY	1.88	.68		.01							.40	.01		.43	.01							.31	.03									
SAN MATEO	1.24	.35	.02	.05						T	.01		.36	.01				.13	T		.30	.01										
SANTA CLARA UNIVERSITY	1.09	.27	.05	.06						.01			.44	T				.06			.18	.02									T	
SANTA CRUZ	1.99	.40	.28								.12		.45					.09			.51	.14										
SANTA MARGARITA 2 SW	1.66	.40	.02								.31		.24	.15							.37	.17										
SANTA MARGARITA BOOST	1.80	.70									.26	.01		.32	.04							.45	.02									
SEARSVILLE LAKE	3.54	1.23		.25							.08		.28	.94				.20	.03	T		.53									T	
SOLEDAD	.64	.30	.01	.05							.16		.04	.08																		
SPRECKELS HWY BRIDGE	1.55	.77		.07							.31		.19	.18				.01				.02										
UPR SAN LEANDRO FILTER	-	-	-	-	-	-	-	-	-	-	-	-	-	-	-	-	-	-	-	-	-	-	-	-	-	-	-	-	-	-	-	-
WALMAR SCHOOL	1.06	.38	.09										.23					.11			.24									.01		
WALNUT CREEK 2 ESE	.99	.15	.07	.01									.42		.10			.10			.14	T	T									
WALNUT CREEK 4 E	1.13	.43		.05									.08	.12				.12				.33										
WATSONVILLE WATERWORKS	1.62	.86		.05							.03		.12	.25				.02				.29										
WRIGHTS	1.78		.09							T	.22		.38					.10			.82	.17										
* * * SAN JOAQUIN DRAINAGE 05																																
ANGIOLA	.49	.13		.06							.09			.07								.14										
ANTIOCH FIBREBOARD ML	.99	.23									.02		.24					.15				.35										
ANTIOCH PUMPING PL 3	1.14	.42											.12	.12				.11	T			.37										
ASH MOUNTAIN	3.49	1.04	.13	.13	.61	.04	T	.06	.35		.36	T		.33								.28	.16									
AUBERRY 1 NNE	3.35	.86		.34	.05	.01		.08			.78	.05		.24								.94										
BAKERSFIELD WB AIRPORT R	.29	.01	T	.02						T	.11		.02	T								.13										
BALCH POWER HOUSE	3.43	.72		.16	.08		.03	.24		.03	.53	.19	.16	.32							T	.75	.22									

See reference notes following Station Index

DAILY PRECIPITATION

Continued

CALIFORNIA
MARCH 1969

Station	Total	1	2	3	4	5	6	7	8	9	10	11	12	13	14	15	16	17	18	19	20	21	22	23	24	25	26	27	28	29	30	31
[illegible]	-	-	-	-	-	-	-	-	-	-	-	-	-	-	-	-	-	-	-	-	-	-	-	-	-	-	-	-	-	-	-	-
[illegible]	.45	.44									.13			.03								.15										
[illegible] BIG TREE	4.42	1.7[illegible]		.52	.12		.05	T		T	.90	T		.37				T				.76									T	
[illegible]	2.31	.86		.10							.46			.24				.02				.69									T	
[illegible]	3.51	1.0[illegible]		.16							.90			.23								1.21										
[illegible]	4.82	1.4[illegible]	T	.82	.16				.11	T	.69			.33								1.11										
[illegible]	.04			.06									T	T							T											
COALINGA 14 WNW	.49	.04		.04						.05	.08			.07	.18						.01	.01										
[illegible]	.51	.16	T								.16		T									.19										
[illegible]	.97	.24	T	T							.12			.06								.15										
DEL PUERTO ROAD CAMP	1.17		T										.70					.20			.07	.20										
[illegible]	.89	T	.04							T	.18		.27	T				T			.30	.07										
[illegible]	1.84	.04	.11	.36						.02	.92		.16	.04				T			T	1.59										
[illegible]	2.49	.87	.01	.17							.49		.43					.03				.98									.01	
[illegible]	1.56	.50		.12							.02			.24				.09				.59										
EXCHEQUER RESERVOIR	2.48	.81	.01	.15							.67		T	.12								.72										
[illegible]	3.64	1.50		.20						.43				.30				.03				1.16									.02	
[illegible]	.84			.09						T	.60		.05	.01								.09										
FRESNO WB AIRPORT R	.16	.01	.16	T						.52	.08		.08					T			.26	.03										
FRIANT GOVERNMENT CAMP	2.69	.55	.05	.18							1.02	.12		.17								.60										
GLENNVILLE	2.17	.78	.12	.18	.18				.02		.37	.06		.27	.07							.10	.02									
GRANT GROVE	6.62	2.94	T	.49	.40			.29	.01		1.28	.17		.49	T							.53	.05									
GROVELAND RANGER STA	4.64		*	1.40	.08						1.78		*	.30								1.08										
HANFORD	.79	.17		.14							.18		.08									.22										
HETCH HETCHY	3.17	1.10	T	*	.75			T	.04				T	.29								.99										
HUNTERS DAM	3.31	.88		.56			.11		T	.13	.71		.17									.75										
IDRIA	1.32	.50	T	.14	T						T		T	.66								.02										
IONE	2.00	.41		.15							.63			.28				.06				.46									.01	
JOHNSONDALE	3.00	1.60	.02	.11	.39		.01	.01	.01	T	.49	T		.33								.03										
KERLINGER	1.33	.27											.23	.67				.06				.10										
KERN RIVER PH NO 1	1.63	.02		.20	T						.73		.17	.37								.11	.03									
KERN RIVER PH NO 3	1.17	.44		.04						T	.52			.11								.06										
KEITLEMAN CITY	.42	.26									.07	.02		.02								.05										
KEITLEMAN STATION	.14										.11		.01									.02										
KNIGHTS FERRY 2 SE	1.62	.07		.12							.38			.28				.03				.74										
LEBEC	1.60	.29		.50	.16						.15	.03		.07	.05							.11	.24									
LE GRAND	1.50	.59		.06							.36		.11					.01				.37										
LEHMAN RANCH	2.94	.99		.27							.77			.22				.14				.54									.01	
LEMON COVE	.75	.08		.12							.12		.06	.11								.26										
LINDSAY	.74	.04		.19							.15		.13	.08								.15										
LITTLE PANOCHE DET DAM	.20	.13												.07	T																	
LODGEPOLE	5.09	2.43	T	.10	.28		T	.17	.09	T	.91	.15		.64								.24	.08									
LODI	1.13	.11	.10								.01		.36					.09			.27	.19								T	
LONE TREE CANYON	.96	.31												.54				.06				.05										
LOS BANOS	.40	.25		T										.15	T			T				T										
LOS BANOS ARBURGA RCH	.10	.08											T	.02																		
LOS BANOS DET RESV	.10	.10											T		T																	
MADERA	1.60	.34	.01	.06							.42	.01	T	.14								.62										
MANTECA	.77			.14							.07		.04	.19				.05				.28										
MARIPOSA	.57			.05							.08			.17								.18	.09									
MARIPOSA	4.58	1.52		.32	.02						1.35			.27								1.10										
MATHER	4.83	1.27	T	.62	.26		T			.23	.63	T	.53					T				1.29										
MEADOW LAKE	4.39	1.20	.06	.34	.10			.15	T	T	.80	.15		.44	T							1.15										
MENDOTA DAM	.79	.16	.03	.12							.19			.16								.13										
MERCED FIRE STATION 2	.89	.19	.02							.01	.22		.07	.03								.35										
MODESTO	.56		.05							.17			.14					.03			.17											
NEWMAN 2 NW	.18	T											.18								T											
NORTH FORK RANGER STA	4.50			1.76	.04		.04	.17			.94	.06	T	.43								1.05	.01									
ORANGE COVE	1.01	.15		.11							.29			.09								.37										
PACHECO PASS	.58	*	*	.50									.04	.01							.03											
PANOCHE	.19	.03	T	.03							.01			.12							T											
PATTIWAY	1.39	.15	T	.18	.01						.22	.01		.25	.05							.17	.35									
PINE FLAT DAM	1.93	.46	T	.16	T						.51	.03		.20								.57										
PORTERVILLE	1.03	.34	.01	.29							.20	.01		.06								.12										
POSEY 3 E	4.63	1.59	.25	.42	.63			.10			.53			.85								.26										
SALT SPRINGS PWR HOUSE	2.72	.84		.60	.06		.12			.25	.03		.05	.18								.58									.01	
SAN ANDREAS 2 S	3.47	.75		.86							.50	T		.42				.02				.92										
SAN LUIS DAM	.46	.42												.04	T																	
SONORA RS	3.02	.94		.28			.09				.65		.02	.14				T				.90										
SO ENTRANCE YOSEMITE	5.43	1.76		.22			T	.15		.21	1.04	.26		.56								1.19	.04									
SPRINGVILLE 7 ENE	4.91	1.59	.34	.41	.65				.10		.51	.07		.96								.28										
STANISLAUS POWER HOUSE	2.59	.52		.39						.06	.74		.07	.02								.79									T	
STOCKTON WBAP	.91	.06	.13							.06			.22				T	.04			.38										.02	
STOCKTON FIRE STA NO 4	1.02	.33		.01									.01	.29				.05				.33									T	
SUTTER HILL RANGER STA	3.13	1.01		.16					.46					.48				.09	.02			.88									.03	
TEHACHAPI	1.60	.12		.29	.06					.28	.28		.44									.13										
TEJON RANCHO	1.54			.48							.30		.06	.33								.24	.13									
THREE RIVERS EDISON PH 2	1.87	.43	T	.35	.21			.04	.02		.29			.13								.37	.03									
TIGER CREEK PH	3.09	.88	.01	.37	.02				T	T	.55		.24	.09					T			.92									.01	
TRACY CARBONA	-	-	-	-	-	-	-	-	-	-	-	-	-	-	-	-	-	-	-	-	-	-	-	-	-	-	-	-	-	-	-	-
TRACY PUMPING PLANT	.29	.04											.19					.02			.04										T	
TULELAKE	.81	.07									.29			.12								.18	.15									
TURLOCK	.74	.33		T							.04		T	.15				.01	T			.21										
VISALIA	.85	.20		.21							.12			.15								.17										
WALLACE 1 SE	1.86	.57		.09							.43			.34				.03				.40										
WASCO	.57	.24		.02							.15			.03								.13										
WESTHAVEN	.56			.13							.26			.12								.05										
WEST POINT 3 SW	-	-	-	-	-	-	-	-	-	-	-	-	-	-	-	-	-	-	-	-	-	-	-	-	-	-	-	-	-	-	-	-
WOFFORD HEIGHTS	.92	.43		.06	T			T			.36			.05	.02																	
YOSEMITE NATIONAL PARK	3.36	1.85	.10	.28	.12		T	T	T		.28			.32				T	T			.41	T									
* * *																																
SOUTH COAST DRAINAGE 06																																
ACTON-HUBBARD ROFC261D	.66										.21											.45										
ALISO CN DAT MT FC 446	1.22	.12								.22	.33											.46	.09									
ALPINE	2.91	.30			.05			T		.05	.76	.15		.51								.48	.55									
AL AQUEIA	1.75	.20							.01		.49		.04									.76	.25									
ANZA	1.61	.20						.03		.13	.33	.36		.05	.08								.43									
ARROYO SECO RS FC 5080	1.63	.14									.42			.06								.98	.03									
AVALON PLEASURE PIER	-	-	-	-	-	-	-	-	-	-	-	-	-	-	-	-	-	-	-	-	-	-	-	-	-	-	-	-	-	-	-	-
AZUSA CITY PARK FC143B	2.62	.70	.02								.66	.30		.07								.10	.77									
BARRETT DAM	2.31	.12			.05			.12		.07	.37	.46		.36	.32								.44									
BEAUMONT	1.78	.24								T	.58	.21		.20									.55									
BEAUMONT PUMPING PLANT	1.56	T									.30	.49		.36									.41									
BEL AIR FC 10 B	-	.61								-	-			-								-										
BIG BEAR LAKE	2.54	.68		T	.06			T		T	1.11			.24	.12							.19	.14									
BIG BEAR LAKE DAM //	-	-	-	-	-	-	-	-	-	-	-	-	-	-	-	-	-	-	-	-	-	-	-	-	-	-	-	-	-	-	-	-
BIG DALTON DAM FC223BE	2.11	.54									.66			.08								.40	.43									
BIG TUJUNGA DAM FC460E	1.83	.05							T	T	.35			.15								1.11	.17									
BONITA	-	-	-	-	-	-	-	-	-	-	-	-	-	-	-	-	-	-	-	-	-	-	-	-	-	-	-	-	-	-	-	-
BROUGET CANYON	1.13									.12	.34			.24								.43										
BREA CITY	1.42	.12								.20				.18	.01							.24	.67									
BURBANK FD FC226 B	1.04								.02		.49	.05	.01									.47										

See reference notes following Station Index

DAILY PRECIPITATION

Continued

CALIFORNIA
MARCH 1969

Station	Total	1	2	3	4	5	6	7	8	9	10	11	12	13	14	15	16	17	18	19	20	21	22	23	24	25	26	27	28	29	30	31
		Day of Month																														
BURBANK VALLEY PMP PLT R	.92	.06							T		.35	.04		T								.47										
CACHUMA DAM	1.28	.40	T								.44	.04		.11								.18	.21									
CAMPO	1.96	.08			.04					.01	.75	.19		.38								.29	.22									
CANOGA PARK PIERCE COL	.71	.04									.23	.08										.36										
CHATSWORTH FC 24 D	.81	.17									.31											.33										
CHULA VISTA	1.08	.06			T					.05	.03	.18		.39	.06								.31									
CLAREMONT POMONA COL	.95										.48			.02								.45										
COLBYS FC 53 D	1.55	.14									.44	.01		.01								.55	.40									
CORONA	1.10	.05									.43			.25								.17	.20									
COVINA TEMPLE FC 193 B	1.69	.21									.54	.03		.04								.67	.20									
CRYSTAL LAKE FC 283C	2.34	.23									.15	.82		.11	.05							.83	.15									
CULVER CITY	.00																															
CUYAMA	.53	.17									.11	.01		.12								.12										
CUYAMACA	4.15	.53								.05	.94	1.23		.39	.20								.81									
DESCANSO RANGER STA	2.74									T	.71	.57		.51	.10								.85									
DOWNEY FD FC107C	.90										.35			.06								.32	.17									
DRY CANYON RESERVOIR	1.28	.41									.32	.14			.02							.34	.05									
EL CAPITAN DAM	2.02	.23								T	.37	.60		.21	.28								.33									
ELIZABETH LAKE FC128B	1.12									.05	.43			.21								.43										
ELSINORE	1.06	.12								.02	.34			.14	.15							.03	.26									
ESCONDIDO	1.91	.22									.55	.02		.53	.03							.15	.41									
FILLMORE 1 WNW	.78	.56									.06	.01										.15	T									
FONTANA 5 N	2.28	.37		.06						.19	.96			.05								.30	.35									
FONTANA KAISER	1.13								T		.85			.10								.18										
FULLERTON HILLCREST RV	-	-	-	-	-	-	-	-	-	-	-	-	-	-	-	-	-	-	-	-	-	-	-	-	-	-	-	-	-	-	-	-
GIBRALTAR DAM NO 2	1.67	1.01									.17			.18								.14	.17									
GILLESPIE FIELD	2.02	.18			.03			.05		.23	.44	.15		.36	.02							.05	.51									
GLENDALE STAPEN FC295G	1.34	.29							.04		.31											.70										
GLENDORA WEST FC 185	2.25	.59		.02							.75	.03		.12								.54	.20									
HAINES CYN UPPER FC364	1.31	.03									.15											.66	.47									
HAINES CYN UPPER FC367	1.58	.04									.17											.78	.59									
HEMET	.83	.17									.22	.30		.06	.08						T											
HENSHAW DAM	2.84	.34						.02			.35	.44	.11	.27	.22								1.09									
HOEGEES FC 60 A	2.18	.28									.74	.09		.06								.05	.36									
IDYLLWILD RANGER STA	3.36	.64								.49	.85	.29		.24	.11								.74									
JULIAN WYNOLA	3.02	.42								.23	.67	.39		.31									1.00									
JUNCAL DAM	-	-	-	-	-	-	-	-	-	-	-	-	-	-	-	-	-	-	-	-	-	-	-	-	-	-	-	-	-	-	-	-
LA CRESCENTA FC 251 B	1.48										.31	.05	.03									1.09										
LAGUNA BEACH	1.31	.01		.01							.33	.06		.28	T			T				.49	.13		T							
LAKESIDE 2 E	2.42	.26			T			T		.02	.27	.59		.21	.27								.80									
LA MESA	2.00	.28			.11		T	.01		.07	.47	.04		.46								.02	.34									
LA VERNE HTS FC 560 B	1.44	.22									.35	.08		.05								.62	.12									
LECHUZA PT STA FC 352B	.36	.02									.09		T									.25										
LOMPOC	.81	.11									.21			.18								.26	.05									
LONG BEACH	.32																					.12	.20									
LONG BEACH WB AP	.66	.01							T	.03	.04			.24								.34										
LOS ALAMOS	1.33	.58									.30			.08								.17	.20									
LOS ANGELES WB AIRPORT R	.42	T					T			T	.12		T	.07								.23										
LOS ANGELES CIVIC CTR R	1.49										.24			.01								1.24										
LOS PRIETOS RANGER STA	.73	.03									.27		.09									.36										
LYTLE CREEK RANGER STA	2.02	.45		T						.02	.85			.03	.01							.36	.30									
MOORPARK	.90	.51									.24	.03		T								.12										
MT BALDY FC 85G	2.57	.68									.69	.37			.05								.78									
MT BALDY NOTCH	4.65							T	T	.45	1.70	1.00		.70								.80										
MOUNT WILSON FC 338 B //	2.23	.44							.04		.54	.02		.06								.57	.56									
NEWBURY PARK 4 SW	-	-	-	-	-	-	-	-	-	-	-	-	-	-	-	-	-	-	-	-	-	-	-	-	-	-	-	-	-	-	-	-
NEWHALL SOLEDAD FC32CE	.70										.30	.02										.38										
NEWPORT BEACH HARBOR	.68	.08							T	T	.18			.17								.25										
NIPOMO 2 NW	1.59	.70									.48	.04		.20								.14	.03									
OCEANSIDE	1.27	.04								.04	.11	.02		.24	.09							.48	.25									
OJAI	.43	.03									.09											.31										
OPIDS CAMP FC 57 BE	1.83	.15									.53			.11								.82	.22									
OXNARD	.97	.61									.12											.11	.13									
PACOIMA DAM FC 33 A E	1.49	.16		T					.02	.02	.52			T								.77										
PALOMAR MT OBSERVATORY	3.07	.51						T		T	1.08	.20		.19	.09							.34	.66									
PALOS VERDES EST FC43D	.68	.08									.13			.09								.38										
PASADENA	1.82	.30							.12		.43			.02								.70	.25									
PERRIS	.92	.10									.33			.26								.15	.08									
PIEDRA BLANCA GRD STA	.49										.15		.15								.19											
PINE CANYON PS FC321E	.57			.10						.10	.08											.25	.04									
PIRU 2 ESE	.92	.49									.10	.15										.18	T									
PT ARGUELLO LIGHT STA	1.02	.08									.17			.17							.06	.44	.10									
POMONA	1.64	.40									.48	.14		T								.33	.29									
POWAY VALLEY	1.99	.17			.01		.01				.39	.15		.42	.11				.01	.01	.01	.26	.44									
RAMONA SPAULDING	2.01	.29								.01	.66	.24		.34	.01							.09	.37									
RANCHITA	1.23										.98											.25										
REDLANDS	1.36	.27							T		.55	.13		.12								.18	.11									
RIVERSIDE FIRE STA 3	.79	.10									.37			.15								.13	.04									
RIVERSIDE EXP STA R	.82	.16	.01					.01			.26	.06		.09	.06								.17									
SALSIPUEDES GAGING STA	1.35	.50	.01								.21			.27									.36									
SAN BERNARDINO CO HOSP	1.35	.57								.02	.52			.02								.20	.02									
SANDBERG PTL FC130B	.51				.17						.06			.15								.13										
SANDBERG WB //R	.56	T		.21	.04		T			.01	.06		.09	.03								.12										
SAN DIEGO WB AIRPORT R	.94	.01			.10				T	.07	.14		.08	.17								.37										
SAN DIMAS FIRE WD FC95	2.04	.53									.39	.34		.06									.72									
SAN FERNANDO	1.04	.09									.39											.56										
SAN GABRIEL CANYON PH	2.62	.59									.88	.04		.22								.52	.37									
SAN GABRIEL DM FC425BE	2.43	.30									1.02			.18								.70	.23									
SAN GABRIEL FIRE DEPT	1.76	.48							.09	.01	.42			T								.51	.25									
SAN JACINTO	1.07	.14						T			.64			.07								.11	.06	.05								
SAN NICOLAS ISLAND	-	-	-	-	-	-	-	-	-	-	-	-	-	-	-	-	-	-	-	-	-	-	-	-	-	-	-	-	-	-	-	-
SANTA ANA FIRE STATION	.68	.11									.16	T		.13								.20	.08									
SANTA ANITA FERN FC432	2.16	.36									.70	.08		.06								.62	.34									
SANTA BARBARA	1.00	.60									*	.15										.05	.20									
SANTA BARBARA FAA AP	.42	T									.11		.02	T							.03	.26										
SANTA BARBARA TV PEAK	.79			.08							.21		T									.50										
SANTA MARIA WB AIRPORT R	.66	.03	T							.05	.18		.19	.01							.09	.11										
SANTA MONICA	.81										.22	.14		.05								.40										
SANTA MONICA PIER	.67										.16	.11		.05	T							.33	.02									
SANTA PAULA	.89	.65									.06											.12	.06									
SAUGUS PWR PL NO 1	1.67	.60									.34	.28		.09								.29	.07									
SIGNAL HILL FC 415	.67	.03									.09			.23								.32										
SOMIS 3 NW	.97	.61									.20											.14	.02									
SPADRA PAC FC 356 C	1.41	.24									.40	.09										.42	.26									
SUEY RANCH	1.07	.43									.24		.03	.10								.27										
SUSANA KNOLLS	.75	.18									.25	.06										.23	.03									
THOUSAND OAKS	.69	.29									.24											.16										
TOPANGA PATROL STA FC6	.88	.16									.23	.14										.35										
TORRANCE	.28	T									.15			.13																		
TUJUNGA	1.04								.02	T	.33											.69										
TUSTIN IRVINE RANCH	.90	.10										.15		.15	.02							.02	.46									
TWITCHELL DAM	1.09	.08									.28		.04	.06								.51	.12									
UNION OIL STEARNS ABS	1.06										.19			.17								.70										
U C L A	1.01	.26									.21	.02		T								.52	T									

See reference notes following Station Index

DAILY PRECIPITATION

Continued

CALIFORNIA
MARCH 1969

Station	Total	1	2	3	4	5	6	7	8	9	10	11	12	13	14	15	16	17	18	19	20	21	22	23	24	25	26	27	28	29	30	31
		Day of Month																														
[illegible]	1.45	.34								.07	.52	.07										.27	.18									
[illegible]	1.52	.18									.45	.10			.79																	
[illegible]	.47	.02									.20			T								.25										
[illegible]	-	-	-	-	-	-	-	-	-	-	-	-	-	-	-	-	-	-	-	-	-	-	-	-	-	-	-	-	-	-	-	-
[illegible]	.96										.29			.01								.46										
[illegible]	2.49	.16		T						.16	.60	.09	T	.59	.10							.24	.55									
[illegible]	1.34	.29									.31	.04											.70									
[illegible]	1.49	.28		T			.02			T	.65	.18		.29								.15	.47									
[illegible]	1.18	.16							.06		.16			.05								.57	.18									
[illegible]	1.81	.09									.19	.17										.35	.21									
[illegible]	.17																															
[illegible]	-	-	-	-	-	-	-	-	-	-	-	-	-	-	-	-	-	-	-	-	-	-	-	-	-	-	-	-	-	-	-	-
[illegible]	.13									T	.10			.03																		
[illegible]	.24			T						.06	.19		.01									T										
[illegible]	.24	.01									.12			.11								T										
BEAUMONT 1 E	1.83	.25		.01						.07	.70			.15								.55	.10									
BENTON INSPECTION STA	.53			T						.10	.13											.30										
BIG PINES PARK FC 818	2.12	.27								.18	.73			.31	.03							.51	.09									
BISHOP CREEK INTAKE 2 [illegible]	.40										.02		.12									.22	.04									
BISHOP MB AIRPORT [illegible]	.68									.01	.08		T									.58	.01									
BISHOP UNION CARBIDE	-	-	-	-	-	-	-	-	-	-	-	-	-	-	-	-	-	-	-	-	-	-	-	-	-	-	-	-	-	-	-	-
BLYTHE	.05											T			.05																	
BLYTHE FAA AIRPORT	.03														.02								.01									
BORREGO DESERT PARK	.37							.08			.12	.17																				
BOULEVARD	-	-	-	-	-	-	-	-	-	-	-	-	-	-	-	-	-	-	-	-	-	-	-	-	-	-	-	-	-	-	-	-
BRAWLEY 2 SW	.05											.05																				
CABAZON	1.22	.46		.03							.43	.01	.09									.18	.02									
CALEXICO 2 NW	.02										.02																					
CANTIL	.41									T	.35		T	.06																		
COYOTE WELLS	.00																															
CRESCENT FAA AIRPORT	.28									T	.15			.10								T	.03									
DEATH VALLEY	.25										.22			.03																		
DEEP CANYON LABORATORY	.09										.06	.03																				
DEEP SPRINGS COLLEGE	.79				.01					.05	.48	.05		T								.12	.04									
DUNN SIDING	.25	T		T						T	.09											.06	.10									
EAGLE MOUNTAIN	.04											.04																				
EL CENTRO 2 SSW	.00																															
FAIRMONT	.95	.54		T							.11	.03		.09								.15	.03									
GOLD ROCK RANCH	.00																															
HAIWEE	1.01	.27									.02			.57								T	.15									
HAYFIELD PUMPING PLANT	.01										.01																					
HESPERIA	.35										.26			.03								.06										
IMPERIAL	.02										.02																					
IMPERIAL FAA AP	.01										.01				T																	
INDEPENDENCE	.37										T	.16		T									.21									
INDIO U S DATE GARDEN	.01										T	.01																				
INYOKERN	.41										.05	.03		.21	.11								.01									
INYOKERN ARMITAGE	.29									T	T		T	.29								T										
IRON MOUNTAIN	.02										.01	.01			T								T									
JOSHUA TREE	.70							T		.70	T																					
KEE RANCH	.00																															
LAKE ARROWHEAD	5.34	1.76		T						.08	1.58	.05		.31	.16							1.28	.12									
LANCASTER	.18									.03	.03		.03	.01								.08										
LUCERNE VALLEY	.09									.06	.03																					
MECCA FIRE STATION	.04										.04																					
MITCHELL CAVERNS	.17			.02	.05	.01		T		.01	.06			T	.02																	
MOJAVE	.14	.02									.01	.07	T	.03	T							.01	T									
MOJAVE 2 ESE	-	-	-	-	-	-	-	-	-	-	-	-	-	-	-	-	-	-	-	-	-	-	-	-	-	-	-	-	-	-	-	-
MOKONGO VALLEY	.24										.11	.13		T	T								T									
MOUNTAIN PASS	.55			.05							.30			.20																		
MT SAN JACINTO WSP	1.60	.21		T			T			T	.94	.09		.11								.06	.19									
NEEDLES FAA AIRPORT	.04										T			.01									.03									
NIGHTINGALE	.73	.03							T			.25		.25								.20										
NILAND	.00																															
OCOTILLO WELLS	-	-	-	-	-	-	-	-	-	-	-	-	-	-	-	-	-	-	-	-	-	-	-	-	-	-	-	-	-	-	-	-
PALMDALE	.26									.03	.05			.02								.14	.02									
PALMDALE FAA AIRPORT	.15									.01	.02		T	T								.12										
PALM SPRINGS	T																					T										
PARKER RESERVOIR	.20										.06	T			.13								.01									
RANDSBURG	.38	.08								.08		.13		.09																		
SNOW CREEK UPPER	.63										.35			.28																		
SQUIRREL INN 2	4.81	1.50									1.49			.25	.14							1.23	.20									
THERMAL FAA AIRPORT	T										T											T										
TRONA	.14										.06			.07	.01								T									
TWENTYNINE PALMS	-	-	-	-	-	-	-	-	-	-	-	-	-	-	-	-	-	-	-	-	-	-	-	-	-	-	-	-	-	-	-	-
VALYERMO RANGER STA	-	-	-	-	-	-	-	-	-	-	-	-	-	-	-	-	-	-	-	-	-	-	-	-	-	-	-	-	-	-	-	-
VICTORVILLE PUMP PLANT	.19	.03									.12	.01			.02																	
WHITE MOUNTAIN 1	2.81	.50		T	.40	T		T	T	T	.90	T		.40								.30	.31									
WHITE MOUNTAIN 2	4.01	.47		.08	.65	.30	.24			T	.58	T		.14								.35	1.20									
WILDROSE RANGER STA	.97			T	.03					.03	.56	.10	T	.22								.02	.01									

EXTREMES

HIGHEST TEMPERATURE INDIO U S DATE GARDEN	100	DATE	31
LOWEST TEMPERATURE BRIDGEPORT	- 26	DATE	08
GREATEST TOTAL PRECIPITATION GRANT GROVE	6.62		
LEAST TOTAL PRECIPITATION 6 STATIONS	.00		
GREATEST 1 DAY PRECIPITATION GRANT GROVE	2.94	DATE	01
GREATEST TOTAL SNOWFALL GRANT GROVE	53.5		
GREATEST DEPTH OF SNOW LODGEPOLE	196	DATE	01

See reference notes following Station Index

DAILY TEMPERATURES

Station		Day of Month 1	2	3	4	5	6	7	8	9	10	11	12	13	14	15	16	17	18	19	20	21	22	23	24	25	26	27	28	29	30	31	Average
* * *																																	
NORTH COAST DRAINAGE 01																																	
ALDERPOINT	MAX	52	60	48	53	58	55	54	55	59	51	60	56	61	68	67	74	52	58	58	66	53	63	67	72	80	79	80	83	85	72	75	63.7
	MIN	36	36	36	31	31	35	33	32	32	29	28	29	36	31	32	34	39	43	35	38	43	43	38	35	34	37	39	39	43	47	51	36.3
ANGWIN PAC UNION COL	MAX	40	45	41	46	54	54	48	47	47	45	48	48	40	55	65	62	55	55	55	62	47	60	66	71	67	70	75	76	75	65	67	56.5
	MIN	29	31	31	35	35	27	27	27	29	29	25	30	31	40	42	34	37	41	45	42	35	40	45	50	48	49	53	52	41	44	44	37.7
BIG BAR RANGER STATION	MAX	54	43	44	57	59	55	52	50	57	47	59	55	57	64	60	73	55	52	55	64	54	55	65	75	73	79	81	82	80	82	82	61.9
	MIN	29	36	30	30	32	32	26	28	29	28	21	23	27	25	30	37	28	37	27	34	38	36	37	30	29	30	33	34	36	34	33	30.9
CALLAHAN RANGER STA	MAX	43	43	40	51	51	47	49	50	42	46	49	48	55	60	67	56	55	51	57	61	64	65	65	65	70	71	76	76	74	71	64	57.5
	MIN	22	22	23	19	24	28	25	18	31	12	16	30	19	29	24	33	41	32	29	27	27	27	24	22	24	26	31	29	31	34	37	26.3
CECILVILLE 5 SE	MAX	45	41	42	53	51	45	48	49	44	50	49	45	57	62	66	57	51	48	58	50	64	62	66	67	74	75	75	75	67	67	58	56.8
	MIN	27	26	28	20	27	29	22	19	25	18	19	29	20	23	26	28	33	31	28	31	30	28	26	26	21	29	31	31	34	34	37	27.0
CLOVERDALE 3 SSE	MAX	49	60	53	55	63	61	57	59	58	60	61	60	50	61	71	67	60	62	62	70	50	60	74	81	79	79	82	84	82	72	74	65.0
	MIN	35	36	36	37	40	37	35	32	33	34	31	34	36	37	35	37	39	40	37	40	40	40	45	46	43	47	46	47	46	45	47	39.1
COVELO	MAX	41	54	41	50	58	58					58	56	57	65	68	71	49	49	56	65	52	60	68	75	76	79	79	80	80	75	74	62.7
	MIN	33	31	31	27	30	32					24	30	25	24	27	30	37	41	28	34	39	32	31	30	30	33	36	35	38	41	37	32.1
CRESCENT CITY 1 N	MAX			53	54	52	50	51			56	53	55	58	57			55	65	56	54	57			76	73	73	73	68			67	
	MIN			37	34	40	41	33			33	31	33	35	37			33	44	37	43	42			40	41	41	45	41			47	
DUTTONS LANDING	MAX	52		57	57	65	63	58			58	58	57	49	62			65	61	62	66	52			78	74	76	78	81	79	66	72	64.4
	MIN	44		37	38	38	38	35			35	34	35	32	30			38	49	37	45	41	32			45	45	47	47	47	48	52	40.4
ELK VALLEY	MAX	50	50	48	55	52	46	51	52	49	54	50	55	60	65	69	61	50	48	55	54	68	62	63	72	75	78	78	78	67	65	57	59.3
	MIN	29	29	31	29	31	32	27	24	25	23	24	29	24	25	26	31	43	34	31	35	30	30	28	32	27	29	31	31	36	40	44	30.3
EUREKA WB CITY	MAX	54	51	49	49	51	48	48	49	50	51	50	50	53	51	52	58	58	52	51	52	56	52	56	71	71	69	66	56	61	64	57	55.0
	MIN	39	42	41	38	43	41	37	34	39	35	36	37	37	41	37	41	49	41	37	44	45	47	41	44	43	43	48	45	48	49	46	41.5
FERNDALE 2 NW	MAX	57	52	52	53	54	51	50	51	53	54	53	54	56	56	58	56	60	55	53	51	58	55	58	71	72	72	69	62	69	71	62	58.0
	MIN	38	38	40	36	39	41	35	32	40	31	33	34	35	36	32	36	48	43	35	42	41	46	41	40	41	37	43	36	47	47	47	39.0
FOREST GLEN	MAX	41	48	40	44	49	49	47	51	52	46	52	50	49	55	64	63	50	51	50	57	48	58	63	66	66	67	68	70	73	72	69	55.7
	MIN	31	29	30	25	27	30	25	25	23	20	20	21	22	21	24	28	33	34	27	33	35	31	30	26	25	27	29	29	30	38	40	28.0
FORT BRAGG	MAX	52	56	52	53	54	54	52	52	53	53	56	52	55	57	55	54	53	58	49	55	50	55	55	64	73	66	73	64	51	60	63	56.4
	MIN	35	38	38	40	39	42	39	35	32	34	32	36	34	35	36	41	44	47	35	40	43	40	39	44	46	46	48	43	45	49	50	40.2
FORT BRAGG AVIATION	MAX		52	54	56	57	55	55	55	55	56	56	52			54	52	56		55	50	56	58	60	72	65	67		62	60	62	56	57.2
	MIN		39	39	48	41	42	36	35	32	32	39	38			31	41	50		33	44	41	38	37	39	39	39		38	46	48	44	39.6
FORT JONES RANGER STA	MAX	33	44	45	52	53	47	50	52			51	49	55	61	68	64	54	50	58	57	65	65	65	64	70	75	76	76	72	70	70	59.0
	MIN	30	27	26	22	27	33	26	20			16	32	18	19	22	29	33	33	21	35	28	26	27	21	21	24	27	27	32	30	32	26.3
FORT ROSS	MAX	58	50	54	58	57	53	54	53	53	57	56	51	60	58	54	53	55	58	58	53	58	58	61	70	70	74	70	56	59	63	60	58.1
	MIN	37	41	39	38	42	40	37	36	36	37	36	42	36	37	36	40	49	46	39	44	44	40	42	46	45	48	49	45	48	47	50	41.7
GRATON	MAX	55	58	54	59	68	66	60	61	58	61	61	60	48	65	72	66	56	62	65	67	51	63	68	80	77	77	80	81	76	69	75	65.1
	MIN	33	35	34	31	32	36	35	29	30	34	29	31	31	30	33	33	39	45	33	37	39	33	36	50	36	39	39	39	44	43	47	36.0
HAPPY CAMP RANGER STA	MAX	45	55	46	52	59	55	54			59	60	59	59	67			72	55	55	62	62			73	72	77	78	81		80	75	63.0
	MIN	33	32	32	30	31	33	29			27	26	28	28	28			29	36	32	34	33			30	30	31	33	34		35	45	31.6
HEALDSBURG	MAX	62	55	59	67	65	61	64	62	61	63	62	51	69	72	69	63	66	66	73	60	65	73	84	83	80	83	85	82	73	77	78	68.8
	MIN	35	38	35	40	38	37	39	33	33	37	30	40	30	35	34	39	50	47	39	45	40	37	44	42	42	44	45	44	48	46	48	39.8
HILTS	MAX	42	43	42	42	48	49	42	47	47	40	45	47	49	55	59	64	57	52	51	55	57	64	60	60	62	68	73	74		75	68	54.6
	MIN	25	23	28	27	28	31	29	21	20	18	19	23	21	20	24	23	25	32	24	30	29	29	24	25	24	28	30	30		33	33	25.9
HOOPA	MAX	48	57	51	52	60	53	50	51	59	54	58	57	60	64	63	70	60	58	56	61	56	65	68	74	78	76	78	80	81	72	75	62.7
	MIN	39	35	34	33	35	35	35	31	30	27	27	29	31	30	32	37	42	41	36	39	40	43	36	32	33	35	38	38	40	45	50	35.7
KENTFIELD	MAX	55	57	54	58	66	66	60	60	57	59	60	59	50	62	70	64	60	60	63	67	50	63	66	79	71	75	78	79	75	70	74	64.1
	MIN	38	38	38	41	39	41	38	34	34	35	35	40	34	35	34	35	34	48	38	44	39	40	41	48	43	43	45	44	48	50	50	40.1
KLAMATH	MAX	55	51	52	55	51	50	51	52	58	54	53	56	59	54	56	55	56	54	55	54	56	56	67	75	73	76	74	70	62	65	60	58.5
	MIN	35	36	36	32	38	37	33	31	31	28	30	33	32	32	32	40	48	43	33	42	41	48	35	37	38	42	43	42	47	47	50	37.8
KNIGHTS VALLEY	MAX																																
	MIN																																
LAKE PILLSBURY NO 2	MAX	53	44	50	62	58	52	54	55	49	54	52	52	62	67	69	57	56	57	64	59	58	73	75	73	76	79	79	80	76	74	60	62.2
	MIN	31	30	30	25	27	33	25	26	25	26	22	28	23	20	23	26	43	39	28	40	36	31	29	29	27	29	32	31	35	40	41	30.0
LAVA BEDS NAT MONUMENT	MAX	40	42	39	32	43	49	34	40	38	28	34	39	39	46	52	57	51	47	41	45	46	54	55	50	52	59	66	69	70	61	62	47.7
	MIN	25	17	26	21	24	25	18	12	22	5	11	19	15	20	24	34	32	30	17	29	30	30	28	24	24	26	31	34	38	37	40	24.8
MOUNT HEBRON RS	MAX	40	39	39	35	45	44	34	37	39	30	36	38	39	44	52	54	53	51	42	49	48	54	55	54	56	64	67	69				46.7
	MIN	17	10	25	11	17	25	12	9	21	5	4	15	12	13	20	30	30	28	18	26	27	23	21	18	16	21	20	24				18.5
NAPA STATE HOSPITAL	MAX	60	56	62	67	67	63	61	60	57	61	58	52	65	68	70	65	62	64	67	65	65	66	80	79	80	84	82	83	73	75	71	67.4
	MIN	38	37	34	44	37	35	33	31	32	40	31	38	29	34	37	39	50	49	36	46	39	37	40	56	43	43	45	45	47	47	51	40.1
ORICK PRAIRIE CREEK PK	MAX	54	54	52	54	51	51	53	54	55	58	52	55	60	56	59	55	55	55	57	54	59	58	65	80	78	78	75	72	64	65	60	59.6
	MIN	34	35	34	28	35	38	31	29	29	27	30	30	28	29	28	35	45	38	31	40	38	46	33	37	37	38	40	40	45	45	48	35.5
ORLEANS	MAX	57	55	54	62	58	55	55	60	55	59	58	60	66	65	64	60	72	55	60	61	67	70	74	75	77	80	81	80	78	76	70	65.1
	MIN	39	35	34	33	36	35	32	30	29	29	26	36	30	32	30	35	28	40	35	39	39	42	33	32	32	33	31	32	40	41	38	34.1
PETALUMA FIRE STA 2	MAX	59	55	60	64	62	58	58	58	57	58	56	51	65	60	65	60	63	61	68	61	60	69	78	74	75	78	82	77	66	71	64	64.3
	MIN	33	36	37	39	37	40	36	30	32	32	31	40	34	34	35	37	49	48	36	44	37	37	38	49	39	40	42	41	49	48	55	39.2
POINT ARENA	MAX	58	54	52	56	55	54	54	56	55	58	56	56	59	57	54	54	55	55	57	53	55	57	62	68	71	78	72	57	59	63	60	58.4
	MIN	36	42	43	42	46	43	38	36	35	34	38	37	35	37	36	47	48	43	36	43	39	37	45	46	45	47	46	45	45	49	50	41.6
POTTER VALLEY PH	MAX	56	56	51	62	62	63	58	59	57		59	57	66	69	72	71	70	60	68	67	58	74	80			83	83	83	82	74	72	66.9
	MIN	31	35	33	29	33	33	30	28	29		26	33	28	27	30	35	44	43	31	45	40	34	34	35			40	39	44	42	48	35.0
RICHARDSON GROVE ST PK	MAX	47	50	45	50	55	55	50	53	58	53	57	55	58	65	66	68	64	56	57	63	51	60	66	70	80	79	80	82	82	68	72	61.8
	MIN	37	37	36	34	36	39	35	33	33	30	30	31	33	33	34	38	44	42	36	37	42	43	39	38	34	35	38	40	40	47	51	37.3
SAINT HELENA	MAX	59	54	59	65	65	64	61	61	59	60	58	48	68	71	69	60	63	64	70	59	62	70	79	77	80	83	83	83	73	75	67	66.7
	MIN	34	34	33	34	34	33	30	29	30	35	27	35	31	30	31	35	49	46	34	44	37	34	38	55	36	39	41	41	47	46	46	37.0
SAN RAFAEL	MAX	60	59	56	66	61	57	60	61	64	61	59	54	65	69	66	65	63	62	69	69	63	68	78	77	77	82	82	81	73	75	70	66.8
	MIN	41	41	41	45	43	44	40	38	39	42	38	44	37	41	39	38	51	50	42	46	47	44	44	43	48	48	50	49	48	53	51	44.0

See Reference Notes Following Station Index

DAILY TEMPERATURES

Station		Day of Month 1	2	3	4	5	6	7	8	9	10	11	12	13	14	15	16	17	18	19	20	21	22	23	24	25	26	27	28	29	30	31	Average
SANTA ROSA	MAX	62	58	59	66	65	61	61	61	60	61	60	52	67	70	69	60	66	65	70	62	62	72	82	80	78	82	82	79	69	75	67	67.2
	MIN	33	37	33	37	36	39	35	30	31	36	30	40	30	31	32	40	50	46	36	45	38	36	39	55	39	41	42	43	47	46	47	38.7
SAWYERS BAR RANGER STA	MAX	43	50	35	48	51	57	52	52	52	38	57	55	53	65	65	73	62	54	54	58	57	69	69	69	74	75	79	78	81	70	74	60.3
	MIN	31	30	28	27	29	28	24	24	25	22	22	26	23	23	25	31	33	33	28	25	29	29	27	30	27	29	32	33	38	38	41	28.7
SCOTIA	MAX	52	57	48	49	51	51	47	51	53	51	54	53	53	58	58	61	55	60	54	59	49	59	55	60	81	77	78	76	72	70	72	58.8
	MIN	39	40	39	39	39	40	35	33	34	31	31	32	37	37	39	43	48	43	36	37	43	45	42	37	38	39	43	44	46	50	49	39.6
SHELTER COVE	MAX	54	49	52	58	58	54						56	60	59	55	50	50	53	54	54	55	62	71	73	71	75	69	60	57	59	57	58.7
	MIN	43	40	41	44	46	43					40		44	45	43	44	49	45	42	45	45	46	50	52	56	50	54	44	46	42	49	45.7
SONOMA	MAX	62	58	59	70	68	65	61	61	58	61	58	51	66	70	69	67	65	64	70	67	63	68	81	77	79	81	83	82	76	75	71	67.9
	MIN	32	35	37	42	34	33	39	28	29	40	27	36	28	29	32	32	49	45	33	44	37	33	37	56	36	37	39	40	47	45	46	37.3
TRINITY DAM VISTA PT	MAX	36	40	36	44	47	50	47	45	47	37	45	42	46	51	52	53	45	45	48	51	49	53	54	63	60	65	67	67	70	62	64	51.0
	MIN	30	30	27	24	26	28	23	22	23	22	23	26	23	24	26	28	34	33	26	27	34	32	30	30	27	28	31	33	35	37	41	28.5
TULELAKE	MAX	40	40	37	43	47	37	39	41	37	39	41	44	48	56	60	60	52	47	50	53	57	58	55	55	64	70	70	73	72	65	62	52.0
	MIN	25	28	28	21	21	28	19	20	23	16	16	22	24	18	22	32	32	30	18	29	33	25	23	19	17	19	20	22	28	35	42	24.4
UKIAH	MAX	57	56	55	64	59	55	59	61	54	60	59	55	66	71	70	68	62	61	70	64	62	72	82	78	82	82	85	83	80	73	82	67.3
	MIN	31	37	37	32	37	40	34	33	30	32	30	36	30	30	32	37	48	44	32	45	36	35	37	36	37	37	42	41	47	44	44	36.9
WEAVERVILLE RANGER STA	MAX	47	48	48	49	56	55	49	51	55	40	54	50	52	59	65	69	52	54	51	63	53	62	66	70	68	75	78	77	79	70	69	59.2
	MIN	32	30	30	24	28	30	22	19		18	20	29	20	19	22	20	28	38	23	28	38	31	28	25	23	25	29	29	35	37	32	27.1
WEED FIRE DEPARTMENT	MAX	41	46	39	35	45	54	39	44	45	36	42	44	44	50	56	63	49	50	50	53	53	59	61	53	63	63	71	72	73	63	63	52.2
	MIN	26	26	28	27	26	30	27	17	18	13	17	22	22	19	25	26	36	33	21	24	35	29	29	25	24	28	32	32	37	47	44	27.3
WILLITS 1 NE	MAX	54	55	50	60	57	52	54	57	54	54	53	53	62	67	68	64	57	57	64	63	52	66	76	75	77	78	80	79	73	69	67	62.8
	MIN	33	34	32	31	31	34	28	30	26	28	26	35	28	26	28	32	46	43	32	41	38	37	31	30	32	34	36	36	41	48	48	34.0
WILLOW CREEK 1 NW	MAX	45	54	47	53	61	52	51	51	58	50	60	57	58	65	62	70	57	58	56	62	54	62	66	72	77	76	78	79	80	71	72	61.7
	MIN	36	34	32	34	35	35	33	31	30	28	28	29	30	30	30	36	43	40	35	40	40	42	40	32	33	34	37	38	41	44	48	35.4
YREKA	MAX	41	47	42	48	51	55	47	48	51	41	46	52	51	56	60	66	59	56	50	55	58	65	65	64	65	69	73	76	76	70	72	57.3
	MIN	28	28	31	25	26	32	28	22	29	23	20	25	25	21	25	30	33	35	24	29	36	29	26	29	26	28	32	32	36	37	44	28.8
* * *																																	
SACRAMENTO DRAINAGE 02																																	
ADIN RANGER STATION	MAX			41	41	43	38	37	38	33	39	41	39	43	46	53	47	44	42	48	47	53	56	54	52	58	65	66	67	67	63	60	49.0
	MIN			13	18	15	23	20	9	21	4	11	22	10	12	19	22	30	27	22	29	29	27	22	31	21	25	28	30	30	32	38	22.1
ALTURAS RANGER STATION	MAX	43	44	38	36	43	50	40	45	46	34	44	45	47	50	58	59	60	54	45	49	47	58	60	61	60	63	70	73	75	70	71	52.8
	MIN	28	20	25	18	17	25	20	20	23	11	13	20	16	13	18	20	32	31	17	25	33	19	22	27	19	21	22	23	25	30	42	22.4
AUBURN	MAX	53	51	52	51	60	58	56	57	56	53	55	53	45	63	63	64	65	60	62	66	58	58	66	72	72	75	76	78	79	78	75	62.3
	MIN	37	36	36	39	35	33	30	30	33	33	32	33	32	33	34	36	40	45	39	38	39	38	42	43	46	46	48	50	51	53	51	39.1
BERRYESSA LAKE	MAX	50	55	50	58	59	64	59	57	58	56	58	56	57	59	65	63	61	61	63	67	53	60	73	70	71	73	79	79	75	72	73	63.0
	MIN	36	38	39	41	39	35	35	33	34	35	32	33	33	36	36	39	42	47	37	43	40	40	41	46	40	41	44	46	49	50	52	39.7
BLUE CANYON WB AIRPORT	MAX	33	34	31	40	40	34	35	35	31	33	32	33	37	49	47	43	38	38	51	44	42	52	51	53	60	62	61	62	53	53	45	43.6
	MIN	25	25	25	26	28	22	21	22	25	23	22	25	25	29	36	35	32	32	30	28	27	38	38	34	38	43	45	48	46	42	36	31.3
BOWMAN DAM	MAX	40	38	35	38	48	42	42	38	36	42	39	41	36	49	57	55	48	42	53	53	42	58	55	51	62	62	65	66	64	61	58	48.9
	MIN	25	16	18	26	24	18	17	13	22	22	17	23	24	25	26	24	32	33	24	30	27	32	35	26	28	34	35	31	34	36	28	26.0
BRANNAN ISLAND	MAX	56	58	57	58	61	63	60	59	59	58	59	58	47	61	65	66	63	63	63	66	52	60	69	71	74	74	77	78	80	68	75	63.8
	MIN	41	35	40	42	42	40	38	32	41	38	40	40	33	35	36	42	45	50	43	45	38	44	44	50	45	44	46	47	48	52	58	42.4
BROOKS FARNHAM RANCH	MAX	54	57	53	58	62	67	60	58	58	58	60	58	57	63	70	65	63	65	66	69	55	67	71	73	73	75	78	79	78	78	78	65.4
	MIN	39	35	31	42	34	30	30	29	31	36	30	36	29	29	30	34	43	49	33	46	43	36	39	49	39	35	40	42	45	49	53	37.6
BURNEY	MAX	41	45	40	44	46	49	46	45	47	36	47	44	45	49	60	62	53	50	49	57	52	58	67	58	61	69	72	73	73	68	66	53.9
	MIN	22	22	27	24	20	24	22	11	21	8	15	24	15	14	18	24	31	36	19	29	31	23	21	23	18	22	25	25	27	33	42	22.9
CANYON DAM	MAX	33	35	36	40	41	40	37	35	35	31	35	37	37	39	40	45	43	41	41	44			51	50	52	52	52	55	60	58	57	43.2
	MIN	19	20	14	24	15	15	14	10	21	8	17	19	18	7	12	16	31	31	15	25			22	24	18	22	23	25	25	29	30	19.6
CENTERVILLE PH	MAX	55	56	56	66	67	60	60	58	57	57	57	57	67	73	70	66	65	63	69	68	64	69	78	79	80	80	81	80	78	76	77	67.4
	MIN	35	42	32	28	32	28	26	34	31	29	30	31	28	29	29	30	29	48	31	42	40	33	35	39	39	38	40	42	47	49	49	35.3
CHESTER	MAX	38	36	37	43	45	42	40	39	36	42	42	45	40	50	55	51	49	45	54	48	51	60	52	52	54	59	64	60	62	59	57	48.6
	MIN	18	18	17	20	10	12	10	7	23	2	12	9	9	4	9	13	32	31	12	25	30	19	20	26	17	19	21	23	23	30	31	17.8
CHICO EXPERIMENT STA	MAX	55	54	56	63	61	59	59	59	56	58	56	57	64	70	68	63	61	64	68	66	60	67	73	75	76	78	80	80	78	76	74	65.6
	MIN	40	35	34	33	34	32	29	29	36	30	38	40	29	30	39	43	48	48	32	46	43	37	38	37	36	41	43	45	48	52	54	38.7
CLARKSBURG	MAX	52	56	52	58	61	62	58	57	57	54	58	57	46	62	64	65	62	62	64	66	55	60	70	72	73	75	77	80	78	72	78	63.3
	MIN	39	37	34	40	37	34	36	35	36	38	38	41	32	34	34	36	41	46	42	46	43	39	40	47	44	42	44	46	49	49	51	40.3
CLEARLAKE HIGHLANDS	MAX	48	54	48	51	62	56	43	54	55	52	57	55	45	60	68	69	62	60	60	66	51	57	71	75	74	75	80	79	80	76	71	61.8
	MIN	30	31	36	30	29	37	29	23	27	30	25	32	24	25	26	29	47	42	27	37	37	30	31	30	33	30	32	34	38	43	50	32.4
COLFAX	MAX			46	58	56	52	50			51	48	47	55	62			53	57	63	60	50			74	73	74	77	78			75	
	MIN			32	35	34	32	28			29	29	34	28	29			32	34	31	42	33			39	45	46	49	41			49	
COLUSA 1 SSW	MAX	56	54	57	63	61	61	68	59	56	59	57	51	63	70	65	61	62	65	69	61	60	71	72	73	76	78	80	79	76	79	75	65.7
	MIN	42	36	33	43	36	32	36	33	35	36	35	39	30	32	34	35	47	47	40	43	43	39	44	48	41	40	39	45	46	51	52	39.7
DAVIS 2 WSW	MAX	53	57	54	58	62	63	60	59	59	57	60	59	45	62	69	64	63	63	66	68	54	61	70	73	74	76	80	81	80	75	80	64.7
	MIN	43	36	35	42	36	34	33	33	33	37	33	39	31	33	31	36	49	44	38	47	43	38	41	51	41	40	44	46	47	50	51	39.8
DEER CREEK POWER HOUSE	MAX	40	40	39	45	45	43	42	42	42	43	42	41	48	49	54	53	48	45	51	47	46	48	59	62	53	52	53	54	60	56	55	48.3
	MIN									30	22	26	30	24	25	28	28	34	33	26	31	28	30	29	30	28	29	34	32	34	34	35	29.6
DE SABLA	MAX	46	46	45	57	56	51	49	47	45	48	46	48	56	62	60	57	53	52	60	60	55	63	70	69	74	72	73	73	73	69	68	58.2
	MIN	31	29	30	27	30	26	25	26	31	27	29	31	29	27	30	33	37	40	29	37	32	34	33	36	33	37	39	40	44	43	47	33.0
DOBBINS COLGATE	MAX			52	61	58	59	58			55	59	56	60	64			66	58	64	58	62			75	76	80	82	83			76	
	MIN			33	37	30	31	35			32	36	32	29	35	28			45	35	40	37			37	42	42	44	45			54	
DOWNIEVILLE RANGER STA	MAX			45	44	50	52	42			48	48	46	48	48			61	48	50	60	50			65	63	69	75	72				
	MIN			27	28	26	29	21			21	26	30	26	24			25	35	27	30	32			29	27	29	34	33				
EAST PARK RESERVOIR	MAX	50	52	49	55	61	60	56	54	55	52	52	51	51	58	68	63	60	62	60	64	48	60	72	70	69	74	76	77	75	71	73	61.2
	MIN	36	35	34	39	33	33	27	27	32	32	29	36	28	28	31	33	41	48	32	43	38	35	36	50	35	37	41	42	45	44	49	36.4
FAIRFIELD FIRE STATION	MAX	55	58	55	62	65	65	62	61	58	57	59	57	57	64	68	66	60	63	64	69	53	60	68	78	75	77	78	81	79	70	76	65.2
	MIN	38	38	40	44	39	38	40	33	36	36	34	34	33	33	36	38	43	42	38	47	42	40	44	57	42	42	45	48	43	51	51	40.8

See Reference Notes Following Station Index

DAILY TEMPERATURES

Station		Day of Month 1	2	3	4	5	6	7	8	9	10	11	12	13	14	15	16	17	18	19	20	21	22	23	24	25	26	27	28	29	30	31	Average
FOLSOM DAM	MAX	52	56	53	54	60	60	58	59	58	54	56	56	50	62	63	65	64	61	63	66	55	59	65	71	72	75	76	80	81	74	78	63.1
	MIN	41	39	36	37	38	34	32	36	38	37	40	41	38	38	40	42	46	46	40	43	41	39	43	44	47	50	53	54	50	52	52	42.2
GEORGETOWN RANGER STA	MAX			41	41	55	52	49			49	48	45	41	51			60	54	54	61	55			70	70	71	72	74				
	MIN			30	29	34	29	27			27	28	29	26	31			33	34	35	41	32			32	45	47	49	49				
GRASS VALLEY NO 2	MAX	43	46	45	44	58	58	51	52	53	46	50	48	45	56	63	61	59	52	53	62	56	55	66	73	73	74	74	77	77	72	72	58.5
	MIN	33	30	33	30	30	29	26	28	32	30	30	34	27	27	28	32	40	42	30	38	35	35	35	35	36	37	40	41	44	45	50	34.3
HAT CREEK PH NO 1	MAX	43	45	40	41	49	53	45	47	47	37	45	46	47	50	59	64	58	52	52	57	55	66	68	58	63	69	74	76	76	72	69	55.6
	MIN	24	20	26	22	21	23	22	14	26	9	16	25	17	16	17	23	35	33	19	30	32	23	22	26	19	22	25	26	27	35	43	23.8
JESS VALLEY	MAX	39	41	32	42	49	36	36	35	33	37	42	42	44	50	55	51	46	40	47	44	53	52	49	52	54	61	62	65	62	63	59	47.5
	MIN	27	14	21	14	6	20	12	7	14	-1	8	18	6	8	16	23	31	26	14	26	30	21	20	14	19	24	28	30	30	33	39	19.3
LAKEPORT	MAX	53	53	54	62	61	56	56	55	55	60	56	53	60	69	69	66	60	62	64	63	60	73	74	70	72	79	79	80	78	73	68	64.3
	MIN	29	33	33	28	30	32	30	26	28	30	25	32	26	26	29	32	47	42	30	42	33	32	34	34	33	36	38	38	41	43	47	33.5
LAKESHORE	MAX	50	46	53	63	61	56	57	56	48	57	53	57	64	70	65	55	49	52	67	57	65	74	70	70	81	82	79	79	73	84	66	63.2
	MIN	32	30	32	33	32	27	27	25	36	34	28	35	28	29	28	35	43	44	32	39	37	33	39	39	39	39	38	38	39	43	48	34.9
LAKE SPAULDING	MAX	42	37	34	46	53	41	41	43	34	43	39	39	41	54	56	51	51	43	54	47	46	61	54	53	62	66	65	65	60	61	52	49.5
	MIN	22	13	21	25	18	17	17	9	21	17	17	24	22	16	22	22	22	33	25	27	27	28	26	33	26	34	30	31	29	32	34	23.9
LAKE SPAULDING DAM	MAX																																
	MIN																																
MANZANITA LAKE	MAX	34	33	33	30	35	38	31	34	37	29	36	30	30	36	45	46	43	40	37	46	43	44	51	45	49	55	57	57	56	53	51	41.4
	MIN	10	2	19	21	18	8	5	2	6	8	2	7	6	8	14	16	31	28	10	17	28	26	25	30	16	24	27	26	28	35	35	17.3
MARYSVILLE	MAX	53	58	54	59	64	65	62	61	61	57	62	61	50	66	70	68	66	66	76	70	58	62	72	75	78	78	81	82	83	72	82	66.8
	MIN	40	37	36	39	36	35	38	34	35	33	38	41	34	34	38	41	48	47	38	48	44	40	44	47	43	43	50	51	52	51	52	41.5
MC CLOUD	MAX	42	45	36	45	51	50	46	48	49	42	48	42	50	54	61	64	49	44	48	57	54	62	65	60	58	69	74	72	75	61	65	54.4
	MIN	26	23	27	21	24	26	18	17	30	14	20	28	18	17	22	27	34	34	22	27	34	27	25	30	25	28	27	29	30	36	38	25.9
MINERAL	MAX	33	36	35	36	42	41	38	40	37	31	38	35	36	42	50	52	45	41	42	51	46	50	55	56	50	58	64	61	62	57	59	45.8
	MIN	25	22	24	17	18	19	10	8	11	7	14	16	15	15	18	22	31	32	20	26	30	23	29	29	23	27	28	27	28	33	37	22.1
MONTICELLO DAM	MAX	48	55	51	56	59	64	63	57	57	55	57	56	40	59	66	64	62	60	62	66	51	60	70	71	71	74	76	78	78	73	73	62.3
	MIN	37	36	37	37	37	36	33	31	32	36	31	30	33	32	34	36	41	44	36	39	39	40	42	46	39	39	41	44	47	50	53	38.3
MOUNT SHASTA WB CITY	MAX	40	34	34	45	52	39	42	46	34	42	39	44	46	55	59	44	43	47	53	51	56	59	59	58	64	69	71	70	60	62	59	50.8
	MIN	23	26	27	28	30	30	25	17	23	18	20	28	26	21	25	36	34	28	23	36	34	35	32	24	27	31	34	34	37	41	35	28.6
NEVADA CITY	MAX	41	43	43	42	53	51	46	46	47	45	45	48	45	51	58	56	59	52	51	60	56	51	64	68	69	69	71	72	73	72	71	55.4
	MIN	32	28	29	29	27	27	24	24	25	27	27	28	25	24	24	26	30	39	28	28	35	31	30	29	30	31	32	35	38	39	46	29.9
ORLAND	MAX	51	51	51	58	63	61	60	57	59	52	61	57	60	65	69	65	61	63	60	68	55	62	73	72	74	78	79	80	79	76	76	64.4
	MIN	40	35	32	35	38	36	39	29	32	40	32	37	35	32	32	37	44	43	36	46	43	38	43	51	46	39	44	46	47	46	52	39.5
OROVILLE	MAX	53	56	53	56	63	61	59	58	58	54	58	57	58	65	70	65	65	60	65	68	57	60	68	73	80	77	79	80	81	78	78	64.9
	MIN	40	38	36	37	39	33	33	33	39	32	40	41	32	34	41	46	48	51	36	50	44	41	45	46	47	44	50	54	53	55	56	42.4
PARADISE	MAX	44	52	47	51	61	51	56	55	54	50	53	52	53	62	68	59	59	53	57	63	55	58	67	74	73	74	74	74	79	71	69	60.3
	MIN	34	35	32	34	41	33	32	33	36	33	33	36	32	36	35	40	42	42	37	43	37	40	40	48	48	46	49	50	54	53	50	39.8
PLACERVILLE	MAX	57	52	50	46	56	56	50	51	52	50	48	49	43	56	58	61	63	59	57	62	60	54	65	70	66	71	73	75	76	73	72	59.1
	MIN	37	31	35	31	29	29	27	27	27	27	29	33	29	27	29	29	35	43	30	39	35	37	36	39	37	38	42	41	43	46	49	34.4
PLACERVILLE IFG	MAX	44	48	43	54	55	50	49	50	44	47	47	45	52	58	62	61	58	56	62	57	53	62	67	66	71	72	74	76	73	71	55	57.5
	MIN	32	34	33	34	36	31	29	32	33	30	30	33	29	37	39	42	42	43	40	42	32	39	41	48	47	47	53	51	51	50	47	38.9
PLATINA	MAX	40	49	42	54	52	47	47	45	51	51	50	51	57	56	57	55	49	50	50	48	60	59	62	67	73	76	75	74	76	75	65	56.9
	MIN	24	31	31	30	36	33	29	22	32	23	24	32	24	33	32	25	37	33	37	34	33	39	33	29	30	30	38	36	34	36	36	31.5
PORTOLA	MAX	43	42	37	42	41	43	36	34	38	39	36	38	40	43	46	52	50	45	47	48	48	51	55	49	54	62	65	66	65	64	63	47.8
	MIN	14	7	12	17	8	14	4	8	14	0	17	32	26	16	12	9	32	33	14	26	26	16	21	28	18	20	23	25	26	29	37	18.8
QUINCY	MAX	45	55	45	46	57	55	49	53	52	38	52	52	54	52	63	67	63	53	53	67	52	56	71	70	63	73	79	77	79	73	73	59.3
	MIN	30	27	29	26	20	21	18	17	28	13	25	29	22	13	20	25	35	37	22	30	33	26	26	25	21	24	23	28	29	31	43	25.7
RED BLUFF WB AIRPORT	MAX	57	49	60	64	62	62	61	61	50	58	57	62	66	72	63	61	61	65	69	57	65	75	74	77	79	77	77	77	74	72	70	65.6
	MIN	39	37	35	42	42	38	36	31	36	39	35	41	39	36	36	40	49	42	37	45	45	40	45	50	40	42	46	48	50	51	53	41.5
REDDING FIRE STA NO 2	MAX	55	54	66	61	58	59	58	60	58	60	58	60	66	75	74	65	60	62	70	67	66	77	75	76	81	82	82	80	78	76	73	67.5
	MIN	35	39	42	34	36	33	42	39	42	39	39	38	39	39	40	43	41	45	42	49	44	44	47	53	45	45	51	51	52	51	55	43.0
ROCKLIN	MAX	55	55	55	55	61	62	58	57	57	55	58	58	49	63	65	67	67	64	65	67	57	59	69	71	74	73	75	77	79	74	78	63.8
	MIN	39	35	33	39	35	30	29	32	34	33	35	39	37	30	37	40	48	45	33	41	40	36	36	35	41	44	46	47	49	51	53	38.8
SACRAMENTO WB AIRPORT	MAX	56	54	57	61	61	57	57	56	56	56	56	45	62	63	64	61	61	63	65	55	59	68	71	72	73	76	78	79	71	76	69	63.2
	MIN	40	38	34	45	37	34	38	37	36	39	38	39	33	34	40	41	49	46	40	46	43	38	46	48	45	44	47	46	50	52	47	41.6
SACRAMENTO WB CITY	MAX	58	54	57	62	64	59	58	59	56	60	59	47	62	68	67	64	62	66	68	58	61	72	73	75	76	80	82	83	76	80	72	65.7
	MIN	43	41	40	45	42	42	39	41	40	42	42	42	35	37	42	45	50	50	42	47	46	46	47	48	46	48	52	55	53	54	53	45.0
SHASTA DAM	MAX	44	49	40	53	60	60	57	54	55	48	55	52	55	60	66	64	58	51	60	64	55	65	75	68	69	75	78	77	72	72	70	60.7
	MIN	35	36	34	34	42	34	36	36	37	39	37	34	39	40	39	41	43	41	41	43	41	42	47	50	49	50	48	49	45	50	53	41.5
SIERRA CITY	MAX	38	54	38	49	50	56	49	50	52	46	53	48	42	50	60	63	55	42	47	59	53	51	66	59	56	70	71	71	70	67	67	54.9
	MIN	25	19	22	27	24	22	16	14	23	20	22	24	23	22	25	26	32	33	29	29	31	30	27	36	34	34	35	35	31	32	37	27.1
SIERRAVILLE RANGER STA	MAX	43	47	40	38	39	46	44	34	34	33	39	38	40	40	44	50	55	54	46	48	43	45	53	50	49	55	61	58	63	64	65	47.0
	MIN	14	2	8	20	6	14	10	2	8	11	3	8	11	3	2	9	15	36	13	21	28	22	22	18	16	20	23	26	26	31	40	15.7
SODA SPRINGS 1 E	MAX	34	34	29	33	41	30	30	32	28	35	35	35	30	43	52	45	36	35	46	42	38	51	53	51	52	58	56	57	53	54	44	41.7
	MIN	15	12	16	20	15	13	8	4	12	14	12	14	18	20	17	19	22	21	15	24	24	21	26	18	18	25	26	27	27	27	33	18.7
STONY GORGE RESERVOIR	MAX	54	50	57	63	60	59	58	56	51	57	53	55	61	70	64	58	62	61	65	59	62	73	72	70	75	76	76	74	72	73	71	63.5
	MIN	36	35	35	42	35	35	30	27	30	33	28	40	30	31	31	35	46	47	33	41	40	38	37	49	35	35	42	42	47		52	37.2
STRAWBERRY VALLEY	MAX	41	37	39	50	50	44	46	44	38	44	42	43	48	59	56	54	47	47	57	50	50	61	63	61	69	69	69	70	65	65	58	52.8
	MIN	30	25	26	25	26	21	23	19	26	21	29	30	27	29	27	28	34	35	26	32	31	32	29	40	30	34	33	33	35	35	44	29.5
TURNTABLE CREEK	MAX	43	50	49	53	58	59	57	59	61	62	60	51	54	60	72	69	61	50	62	66	55	64	79	79	67	80	82	82	83	75	81	64.0
	MIN	36	36	33	33	40	32	33	35	41	34	35	36	36	40	39	41	38	44	40	44	42	43	49	41	49	48	47	49	48	49	48	40.6
TWIN LAKES	MAX								25	25	26	26	26	24	30	32	32	32	32	34	34	32	36	37	38	45	51	50	50	49	52	47	36.0
	MIN								5	2	13	-3	10	14	15	12	10	25	15	4	19	23	20	18	21	10	18	18	19	24	35	31	15.8
VACAVILLE	MAX	58	55	59	64	66	60	60	58	58	59	58	53	62	68	65	65	63	66	68	63	62	70	75	74	76	79	80	81	76	78	71	66.1
	MIN	34	33	40	47	35	38	30	30	32	40	30	39	29	31	33	33	48	46	35	44	41	35	43	50	43	38	42	45	50	50	52	39.2
VOLTA POWER HOUSE	MAX	49	48	50	58	57	55	53	52	52	53	52	49	60	64	65	60	52	54	64	63	57	71	71	73	74	75	76	74	72	69	67	60.9
	MIN	34	31	32	33	36	28	28	28	33	34	31	32	38	35	34	35	40	41	36	40	38	40	41	38	38	42	47	45	44	47	51	37.1

See Reference Notes Following Station Index

DAILY TEMPERATURES

Station		Day of Month 1	2	3	4	5	6	7	8	9	10	11	12	13	14	15	16	17	18	19	20	21	22	23	24	25	26	27	28	29	30	31	Average
WHISKEYTOWN RES	MAX	45	50	42	52	62	62	54	56	56	47	57	53	57	63	72	64	52	53	56	66	53	66	70	71	69	76	78	78	77	78	72	61.5
	MIN	33	35	34	36	39	38	34	32	37	35	33	32	33	33	36	38	41	36	36	42	42	43	43	43	43	47	48	48	48	48	52	39.3
WILLIAMS	MAX	55	53	54	58	53	66	60	58	59	59	58	56	55	63	69	65	62	65	64	68	52	62	72	73	73	77	80	80	80	78	80	64.8
	MIN	43	36	34	37	39	34	34	32	33	36	33	38	32	33	35	38	42	49	38	40	44	39	44	49	41	44	45	45	48	52	51	39.9
WILLOWS	MAX	52	55	53	58	64	60	61	58	59	59	60	59	58	61	72	64	61	62	63	68	54	62	73	73	74	79	78	77	79	76	77	64.5
	MIN	41	35	32	36	37	33	33	28	31	39	31	36	33	31	33	35	45	38	35	35	42	36	42	50	41	39	43	45	47	47	50	38.0
WILLOWS USBR	MAX	55	53	58	64	64	64	61	58	58	60	60	59	65	71	70	62	70	64	69	69	62	72	72	74	77	79	79	79	76	74	72	66.8
	MIN	43	38	34	45	39	34	33	29	32	39	33	39	35	33	33	36	47	39	37	45	44	37	43	47	41	41	44	46	48	47	51	39.7
WINTERS	MAX	53	59	56	59	64	66	63	61	59	59	60	59	50	64	71	66	66	63	67	70	52	63	73	76	75	79	81	81	81	79	79	66.3
	MIN	39	37	39	48	39	42	37	33	34	38	33	39	32	34	34	36	48	49	39	47	43	40	45	54	43	41	44	47	48	54	55	41.6
WOODLAND 1 WNW	MAX	54	57	55	57	60	65	60	58	58	59	59	58	46	62	68	65	66	65	65	69	55	61	73	73	74	71	80	83	82	76	80	65.0
	MIN	43	37	37	43	36	35	36	30	34	37	33	38	32	33	33	36	48	46	41	48	42	39	43	50	45	41	46	49	49	50	51	40.7
* * *																																	
NORTHEAST INTERIOR BASINS 03																																	
BUCA	MAX	41	40	45	36	36	37	35	35	31	33	40	45	39	38	40	50	54	48	44	49	47	46	53	48	54	51	53	51	65	62	64	45.5
	MIN	4	-4	6	5	-3	-3	-6	-13	-13	7	0	14	13	-8	-8	5	20	24	4	10	19	10	12	10	3	10	13	16	18	19	29	6.9
BODIE	MAX	29	41	32	36	32	38	26	28	30	21	35	42	27	45	49	42	47	34	41	36	32	40	40	42	48	50	49	52	53	54	52	39.5
	MIN	6	7	15	-5	-10	-4	4	-22	-10	7	-3	0	2	2	-12	1	11	11	-3	[illegible]	21	17	18	1	-1	0	8	11	8	21	25	4.1
BRIDGEPORT	MAX	43	36	36	36	39	36	33	26	30	36	25	29	35	31	33	48	44	48	39	42	39	42	50	42	39	40	42	44	46	50	58	39.3
	MIN	5	-20	-1	19	-17	15	2	-26	-13	9	-22	-8	5	-19	-21	-10	15	12	-6	-1	23	3	3	-1	-9	-5	-1	6	9	14	28	-.4
CEDARVILLE	MAX	40	42	38	39	39	48	35	40	38	35	34	40	43	41	45	50	53	48	41	46	41			55	50	59	65	67	70	69		46.8
	MIN	24	16	26	26	16	25	22	19	17	13	11	20	18	14	20	26	35	36	20	28	32			24	23	27	29	32	32	32		23.7
DONNER MEMORIAL ST PK	MAX	43	45	45	46	41	51	38	40	39	31	40	42	40	37	48	54	54	46	45	51	45	42	57	51	50	55	47	48	51	47	47	45.7
	MIN	16	-2	5	18	1	8	-1	-4	5	3	8	12	8	-2	3	10	18	31	10	15	22	21	21	12	8	13	18	20	21	26	34	12.2
DOYLE 5 SSE	MAX	43	44	35	41	52	42	38	40		40	41	40	43	49	55	60	51	49	51		52	61	54	53	62	70	68	71	69	70	63	52.0
	MIN	24	20	23	29	20	27	24	29		19	21	27	21	18	22	29	35	37	21		34	27	31	25	24	31	26	34	37	39	44	27.5
FLEMING FISH AND GAME	MAX	46	42	37	44	53	44	42	43	38	40	44	40	46	50	57	62	57	51	53	53	58	65	60	54	62	69	72	73	71	72	67	53.7
	MIN	24	21	26	27	20	24	24	18	23	19	16	25	23	17	19	22	35	33	22	30	38	23	27	28	20	24	28	30	32	34	42	25.6
FORT BIDWELL	MAX	45	40	45	45	40	43	35	38	38	40	42	46	48	47	54	54	49	46	49	45	54	60	51	54	62	67	72	72	71	72	62	51.2
	MIN	28	15	27	22	18	25	20	22	18	10	7	20	14	12	20	23	35	30	20	28	34	24	29	20	22	25	28	29	29	35	45	23.7
MONO LAKE	MAX	38	43	36	36	37	35	32	35	38	40	38	41	35	38	35	35	39	39	38	43	42	46	47	45	46	45	46	48	50	52	58	41.2
	MIN	18	22	15	21	14	17	10	3	11	17	14	19	17	7	8	14	20	21	15	18	19	26	24	17	20	18	21	24	27	31	36	18.2
SQUAW VALLEY	MAX	32	32	34	34	33	38	29	30	44	38	42	32	33	31	44	43	41	39	37	42	40	37	47	43	42	50	51	55	55	55	55	40.6
	MIN	18	8	17	12	7	16	4	2	13	7	10	15	10	1	7	18	29	32	12	20	25	14	18	17	10	15	21	23	24	29	41	16.0
SUSANVILLE AIRPORT	MAX	55	38	36	45	50	38	42	45	32	40	44	40	44	47	54	60	57	50	53	50	54	65	64	54	59	66	73	75	72	69	66	52.8
	MIN	22	22	34	26	14	26	22	12	24	4	9	29	13	14	12	24	34	34	18	29	36	24	33	27	21	25	29	29	31	38	33	24.1
TAHOE CITY	MAX	35	37	31	34	36	32	28	31	27	35	37	34	30	41	43	46	43	42	42	41	42	45	47	43	45	49	50	52	57	57	53	40.9
	MIN	17	11	19	19	12	16	11	15	16	14	10	17	14	9	12	19	25	30	11	23	25	27	23	25	16	21	24	26	27	30	37	19.4
TAHOE VALLEY FAA AP	MAX	34	39	29	31	42	38	28	30	29	29	32	32	29	39	42	47	42	40	41	43	35	51	50	47	44	50	56	62	55	56	54	41.2
	MIN	10	-4	15	20	-7	20	6	-6	10	4	-7	13	12	-2	6	8	30	33	8	16	24	17	10	13	11	15	16	20	21	29	43	13.0
TERMO	MAX	38	39	33	38	44	33	38	39	25	31	40	35	39	39	43	47	44	39	40	41	50	52	46	42	49	57	63	64	62	62	58	44.2
	MIN	14	0	18	21	0	19	18	-9	12	-7	-9	17	-1	-5	-1	11	31	15	2	24	28	21	25	19	23	21	23	26	27	31	39	14.6
TRUCKEE RANGER STATION	MAX	35	38	37	32	40	46	35	38	39	28	38	40	41	38	52	50	50	43	44	46	40	40	51	48	48	50	56	59	61	57	58	44.5
	MIN	17	6	10	19	6	10	[illegible]	-2	4	[illegible]	[illegible]	13	12	7	10	16	30	30	12	21	25	18	19	16	11	16	22	23	25	30	37	15.4
WOODFORDS	MAX	48	37	34	37	39	45	34	34		33	38	35	37	45	49	57	53	48	48	42	40	56	51	49	55	62	68	69	62	67	61	47.8
	MIN	18	26	25	24	26	20	16	10		17	10	21	20	14	19	30	33	30	20	26	27	26	31	21	22	28	34	33	37	39	38	24.7
* * *																																	
CENTRAL COAST DRAINAGE 04																																	
AVILA BEACH	MAX	67	65	62	70	72	65	64	61	62	57	64	58	60	73	72	70	78	77	81	65	60	71	83	71	81	82	82	68	70	71	75	69.6
	MIN	42	42	45	36	39	39	38	35	37	39	37	37	39	38	39	37	38	47	50	50	41	43	43	45	45	41	46	49	51	47	54	42.2
BEN LOMOND NO 3	MAX	58	55	53	62	62	56	58	59	55	56	57	58	59	69	69	65	61	62	71	65	61	65	75	75	79	85	81	80	71	80	69	65.5
	MIN	41	34	37	37	35	42	36	29	32	32	31	36	32	30	30	30	45	43	34	40	38	42	40	46	40	42	45	41	46	46	48	38.1
BERKELEY	MAX	59	53	57	65	63	58	56	56	53	58	54	49	61	65	62	57	59	60	63	54	60	61	75	71	74	78	79	71	62	70	61	62.1
	MIN	42	46	40	41	44	41	39	40	41	41	40	39	43	42	42	44	48	48	43	43	43	44	46	58	52	52	54	49	48	51	51	45.0
BURLINGAME	MAX	55	57	56	59	58	55	56	56	57	58	56	53	59	64	61	62	67	59	65	59	60	64	71	71	73	78	79	77	70	72	66	63.0
	MIN	40	39	44	44	39	45	42	38	36	41	37	42	37	37	36	37	49	49	40	39	38	44	41	48	45	46	48	47	46	49	51	42.4
CARMEL VALLEY	MAX	58	61	54	60	58	55	57	57	57	57	56	53	58	67	62	63	68	63	71	62	61	64	77	74	77	82	84	75	66	79	67	64.6
	MIN	40	34	37	32	33	43	38	31	30	34	35	33	32	31	33	32	45	43	34	35	33	40	37	38	43	41	44	40	45	45	46	37.3
CROCKETT	MAX	55	58	55	57	65	63	58	60	55	54	47	56	49	64	66	64	58	64	63	67	53			78	72	76	77	80	79	69	71	63.2
	MIN	38	39	42	40	42	42	37	42	37	35	38	41	36	36	39	41	44	50	38	46	42			44	46	43	46	47	49	50	52	42.1
FORT ORD	MAX	55	57	52	58	56	54	53	53	52	53	53	50	54	59	61	60	60	59	63	54	58	55	74	71	76	81	76	69	58	68	61	60.1
	MIN	43	40	42	37	36	44	36	34	34	39	38	38	35	35	36	38	49	51	37	40	37	44	46	41	43	43	44	46	50	47	54	41.2
GILROY	MAX	55	60	58	55	63	66	58	58	60	60	59	59	52	60	67	71	68	68	64	70	59	62	69	76	76	80	85	84	84	75	79	66.4
	MIN	42	36	36	36	35	43	37	33	35	34	33	33	37	32	32	32	46	51	36	36	39	42	42	38	42	42	42	45	47	49	50	39.1
HALF MOON BAY	MAX	52	51	51	52	52	51	51	51	54	52	51	51	53	54	56	58	60	59	58	63	64	68	70	71	72	77	72	70	61	64	67	59.2
	MIN	43	44	44	43	39	40	42	45	42	39	42	44	38	39	42	46	44	45	41	42	43	41	40	44	50	46	48	47	45	46	45	43.2
HOLLISTER 1 SW	MAX	58	59	54	61	62	59	57	58	56	57	56	53	57	69	68	68	69	63	71	68	61	66	73	74	77	84	84	82	69	76	74	65.9
	MIN	42	38	41	30	33	40	32	26	31	30	29	35	35	29	30	30	48	49	31	36	32	35	40	33	38	37	37	39	46	40	50	36.3
KING CITY	MAX	60	62	61	61	63	59	59	59	60	58	60	58	60	69	71	70	73	70	73	72	64	70	77	79	80	84	86	86	74	72	73	68.5
	MIN	37	34	38	37	32	40	37	29	32	34	34	36	34	31	31	32	44	49	39	39	37	41	43	35	39	38	39	41	47	43	54	37.9
LIVERMORE COUNTY F D	MAX	58	59	58	65	63	58	58	60	56	60	56	52	63	67	70	70	64	64	68	67	60	70	76	74	75	80	82	82	82	79	73	66.7
	MIN	39	33	38	37	32	36	33	29	30	32	35	36	31	29	30	33	48	44	33	43	35	36	36	49	38	36	38	40	46	48	53	37.3
LOS GATOS	MAX	58	59	55	63	63	58	57	61	57	58	58	53	59	67	68	68	67	63	69	66	59	72	74	74	76	85	83	84	72	76	70	66.2
	MIN	42	36	40	38	35	40	35	33	34	33	35	36	38	33	33	35	48	49	36	43	39	38	39	45	43	42	46	45	50	48	52	40.0

See Reference Notes Following Station Index

DAILY TEMPERATURES

Station		Day of Month 1	2	3	4	5	6	7	8	9	10	11	12	13	14	15	16	17	18	19	20	21	22	23	24	25	26	27	28	29	30	31	Average
MARTINEZ FIRE STATION	MAX	55	58	58	58	66	64	58	58	57	60	59	58	48	63	67	65	62	63	64	67	53	61	66	78	72	75	77	80	78	70	73	64.2
	MIN	40	39	41	45	43	44	41	38	41	44	43	44	37	41	42	42	45	51	45	48	45	48	47	49	55	54	53	53	52	55	56	45.8
MONTEREY	MAX	57	57	55	59	55	55	56	57	55	55	56	52	57	64	64	60	62	60	67	56	59	58	74	72	77	82	80	67	63	70	65	62.1
	MIN	45	43	44	42	43	45	42	40	39	37	42	41	37	40	40	39	49	49	42	45	38	47	42	49	49	52	53	48	48	49	52	44.2
MONTEREY NALF	MAX	55	59	53	56	56	53	53	53	53	53	54	51	53	60	59	57	63	58	63	57	59	56	66	72	75	82	75	64	60	68	61	59.9
	MIN	47	42	46	48	43	48	46	42	38	39	43	42	38	40	38	40	51	48	42	46	39	49	41	49	48	49	52	47	49	50	53	44.9
MORRO BAY FIRE DEPT	MAX	59	59	59	54	60	61	58	57	59	60	65	58	56	57	62	62	62	63	62	72	61	59	60	72	63	71	74	83	63	61	68	62.6
	MIN	47	44	41	28	40	41	36	37	39	40	37	38	39	40	41	40	46	48	45	43	45	41	46	47	45	47	50	49	48	46	52	42.8
MOUNT DIABLO N GATE	MAX	44	54	49	49	57	60	52	54	52	52	54	53	43	53	66	65	62	59	59	65	49	55	67	68	59	72	77	78	78	76	72	59.8
	MIN	35	36	33	33	40	33	33	33	35	32	33	33	33	36	39	38	44	43	43	45	37	38	48	49	48	52	59	59	51	49	47	40.9
MOUNT HAMILTON	MAX	38																	48	56	54	41	58	55	62	65	68	69	69	65	64	58	
	MIN	31																	35	35	32	29	33	48	43	36	52	53	56	52	48	39	
NACIMIENTO DAM	MAX	54	59	60	56	60	65	57	57	59	56	55	57	52	58	62	69	70	70	67	67	60	60	67	70	75	76	79	83	85	82	79	65.4
	MIN	39	37	34	33	33	35	33	31	33	33	34	34	33	33	34	36	40	45	35	37	39	37	40	41	42	42	44	43	44	42	49	37.6
NEWARK	MAX	54	57	57	55	61	60	57	57	49	55	57	60	52	60	66	65	61	64	60	66	57	60	63	74	71	75	78	78	76	65	72	62.6
	MIN	44	44	46	40	41	40	38	38	41	41	43	42	40	39	42	44	46	50	41	48	43	47	45	47	48	50	53	52	52	55	56	45.0
OAKLAND WB AIRPORT	MAX	55	55	55	62	58	57	55	55	54	56	54	51	59	60	62	59	60	59	62	53	60	60	68	72	76	75	76	67	63	69	60	60.9
	MIN	43	45	46	44	41	45	41	42	42	41	44	45	39	41	42	42	51	49	43	48	43	46	45	57	53	50	51	50	51	52	54	46.0
PALO ALTO CITY HALL	MAX	58	58	56	56	62	62	57	58	57	56	59	59	51	61	67	64	58	68	62	69	63	63	63	75	72	75	80	81	77	69	75	64.2
	MIN	44	38	41	38	36	41	40	35	37	38	34	34	37	34	36	41	49	51	38	46	46	39	38	46	44	42	47	46	53	51	44	41.4
PASO ROBLES	MAX	59	63	58	61	67	61	58	60	60	58	59	56	59	64	72	73	74	71	68	67	60	69	72	73	77	80	84	85	83	80	80	68.1
	MIN	41	35	38	31	31	40	32	32	29	35	30	33	35	30	30	31	40	50	37	37	39	37	42	39	37	38	39	40	40	40	54	36.8
PASO ROBLES FAA AP	MAX	58	61	55	59	65	57	57	57	58	55	56	52	58	62	69	71	71	67	67	65	58	67	71	77	76	81	83	85	80	79	74	66.2
	MIN	42	35	41	33	32	40	35	31	33	36	31	35	37	31	33	35	41	48	37	36	39	37	45	39	38	39	41	41	42	41	52	37.9
PINNACLES NAT MONUMENT	MAX	57	60	53	60	60	55	55	58	54	55	57	53	61	72	71	69	71	68	71	58	60	72	74	76	78	82	86	86	80	81	78	66.8
	MIN	36	32	40	31	31	38	37	28	31	28	31	30	30	29	30	32	43	43	33	37	33	35	35	35	38	38	40	40	41	44	50	35.5
PISMO BEACH	MAX	59	61	60	62	61	61	59	58	58	56	58	56	58	66	63	64	69	70	76	73	60	62	70	71	70	72	72	61	71	78	74	64.8
	MIN	40	39	42	35	38	41	38	34	37	39	33	34	39	37	36	38	44	50	52	42	44	41	47	45	45	44	47	46	45	44	47	41.4
POINT PIEDRAS BLANCAS	MAX	59	61	55	60	61	56	56	58	58	56	58	56	58	59	63	59	63	60	63	50	58	60	59	60	69	71	62	58	64	65	63	59.9
	MIN	48	42	41	41	44	41	39	37	39	38	39	40	38	42	42	43	45	50	48	46	46	43	48	47	50	50	49	48	49	47	52	44.3
PORT CHICAGO NAVAL DEP	MAX	58	56	57	64	63	58	58	57	59	60	60	52	68	68	65	63	65	67	67	66	62	73	78	76	75	77	81	82	78	73	71	66.4
	MIN	37	35	40	32	33	38	33	32	30	40	35	36	29	30	32	35	49	45	35	44	38	40	38	52	41	38	39	41	46	48	51	38.5
PRIEST VALLEY	MAX	53	59	51	52	61	53	51	50	53	49	51	46	51	60	66	68	68	64	61	59	52	66	68	69	70	77	79	80	77	76	79	61.9
	MIN	35	32	33	33	26	33	34	23	24	25	24	29	28	24	25	28	38	38	28	29	33	28	28	28	30	31	32	32	35	36	48	30.6
REDWOOD CITY	MAX	59	60	60	63	64	58	60	60	59	60	61	53	63	69	67	65	68	65	70	65	62	68	77	75	78	83	83	81	72	77	68	66.9
	MIN	41	37	41	36	35	42	39	34	33	34	34	40	37	33	35	37	48	47	36	44	38	37	39	41	43	43	45	44	46	44	50	39.8
RICHMOND	MAX	56	59	56	57	63	65	58	61	58	59	60	57	52	63	69	61	60	61	63	70	55	61	61	75	72	75	78	81	74	67	74	63.9
	MIN	41	41	43	44	42	44	43	35	40	39	42	40	34	39	42	42	44	51	43	48	42	46	44	52	47	47	48	51	51	54	54	44.3
SAINT MARYS COLLEGE	MAX	54	54	54	62	61	55	55	54	52	56	53	50	53	65	64	61	60	59	64	61	58	64	70	73	76	78	78	78	75	73	62	62.3
	MIN	34	33	36	31	32	37	30	32	30	33	30	36	29	30	32	33	48	44	42	35	33	38	37	37	36	39	39	39	47	47	50	36.4
SALINAS 2 E	MAX	60	61	58	63	65	58	58	61	57	58	58	53	59	65	67	65	67	64	70	60	62	62	75	79	82	88	85	80	66	77	68	66.2
	MIN	42	37	38	33	35	35	34	33	34	34	34	36	32	34	52	37	48	49	36	39	36	41	41	41	45	43	44	43	42	46	35	39.0
SALINAS FAA AP	MAX	56	57	53	59	57	57	54	55	54	54	53	48	54	62	64	62	63	61	66	54	59	59	73	75	80	84	80	77	63	74	64	62.3
	MIN	42	40	37	35	36	37	35	34	35	38	38	36	33	35	37	38	48	44	37	40	37	42	45	41	46	45	47	44	49	47	48	40.2
SAN ANTONIO MISSION	MAX	60	63	60	60	62	66	57	57	57	57	60	57	58	68	70	72	72	70	71	70	61		76	76	79	79	82	85	82	81	74	68.1
	MIN	35	30	30	30	26	28	24	25	26	31	26	30	28	25	26	29	37	36	30	34	32		29	33	37	34	37	37	37	36	44	31.4
S F RICHMOND SUNSET	MAX	58	54	53	56	55	60	54	55	57	57	56	53	58	59	57	57	57	56	61	56	60	57	67	75	73	79	75	65	63	67	61	60.4
	MIN	40	42	44	45	42	43	42	40	38	41	42	39	40	39	41	40	42	49	41	45	41	44	43	51	49	63	63	48	52	60	55	45.3
SAN FRANCISCO WB AP	MAX	56	55	53	60	58	57	54	55	53	55	53	47	59	63	63	61	62	59	64	52	59	62	69	70	73	76	76	68	63	68	60	60.7
	MIN	42	40	43	44	43	45	41	40	38	42	40	40	38	38	39	39	50	45	40	43	38	46	43	51	47	47	50	48	47	51	52	43.5
S F FEDERAL BUILDING	MAX	56	53	55	61	59	56	53	54	51	55	53	50	59	64	62	56	58	58	64	53	57	57	71	72	74	78	77	71	59	66	56	60.3
	MIN	46	46	44	47	48	46	44	44	45	44	45	44	43	48	47	46	49	49	48	46	47	48	49	58	55	55	58	49	49	54	52	48.2
SAN GREGORIO 2 SE	MAX	57	56	52	59	54	53	54	56	54	57	55	54	57	62	58	59	60	60	65	50	60	56	72	72	75	77	75	64	62	68	60	60.4
	MIN	44	39	43	40	36	45	42	37	33	33	36	38	35	32	35	33	48	46	35	40	40	42	37	46	39	45	45	43	47	46	51	40.4
SAN JOSE	MAX	57	60	56	62	61	59	56	58	58	57	57	55	60	66	66	65	67	65	68	67	61	66	73	73	76	81	80	81	72	73	71	65.4
	MIN	43	39	39	40	37	42	35	33	36	34	35	39	39	34	36	38	48	49	38	45	43	42	43	54	46	47	50	50	51	51	54	42.3
SAN LUIS OBISPO POLY	MAX	55	59	58	56	59	64	57	55	59	58	56	58	53	55	64	66	64	67	67	70	64	57	61	72	70	76	82	85	70	68	81	64.1
	MIN	42	43	41	37	37	38	37	33	33	36	35	35	39	40	39	36	40	45	49	40	40	40	44	46	43	44	50	45	47	45	46	40.8
SAN MATEO	MAX	59	58	55	64	60	56	57	61	55	61	57	51	59	69	67	62	63	61	70	70	62	64	77	77	79	84	84	75	69	73	69	65.4
	MIN	42	39	43	46	40	44	41	37	36	38	38	43	36	42	50	42	55	49	40	49	40	49	42	42	44	45	42	46	47	51	49	43.5
SANTA CLARA UNIVERSITY	MAX	59	60	56	63	63	58	59	60	59	60	58	55	60	68	68	65	66	63	69	65	61	68	74	74	77	82	81	81	70	73	70	66.0
	MIN	44	40	42	41	39	43	37	37	39	35	39	41	39	37	38	40	50	50	39	47	44	43	43	50	47	47	51	50	52	52	54	43.5
SANTA CRUZ	MAX	60	57	58	64	65	61	60	66	58	59	58	52	55	60	64	61	62	66	68	65	66	64	72	75	78	85	87	72	68	80	69	65.6
	MIN	38	36	34	32	32	40	33	33	34	34	33	34	34	32	33	34	47	46	35	36	38	33	40	42	42	45	45	43	46	47	48	38.0
UPR SAN LEANDRO FILTER	MAX																																
	MIN																																
WALNUT CREEK 2 ESE	MAX	59	58	60	64	68	62	62	62	60	63	61	51	62	67	68	69	67	70	70	60	61	75	77	71	75	79	82	81	76	80	70	67.4
	MIN	33	33	35	30	34	33	30	33	32	36	30	37	29	38	37	31	38	33	33	43	34	37	36	46	37	37	39	40	44	46	49	36.2
WATSONVILLE WATERWORKS	MAX	55	58	57	58	64	63	61	59	57	57	55	57	50	58	62	64	62	63	65	68	58	62	60	71	75	80	85	82	73	62	75	63.7
	MIN	41	38	34	34	37	35	34	34	35	34	34	38	35	36	35	38	40	50	38	43	40	38	45	41	45	45	45	45	49	50	53	40.0
* * *																																	
SAN JOAQUIN DRAINAGE 05																																	
ANTIOCH FIBREBOARD ML	MAX	57	59	56	57	64	64	58	57	59	52	58	59	50	66	65	67	61	62	62	67	55	62	71	76	73	77	79	77	79	68	64	63.9
	MIN	41	36	42	46	33	38	41	33	36	39	39	40	36	38	36	41	41	48	40	46	36	49	45	51	46	44	47	42	50	55	31	41.5
ANTIOCH PUMPING PL 3	MAX	55	57	56	58	63	63	65	60	59	62	60	60	47	63	67	66	63	64	64	68	69	61	73	75	72	76	78	80	81	73	77	65.6
	MIN	38	35	39	44	37	42	41	32	33	36	33	41	33	35	32	36	44	43	39	49	47	40	43	49	45	42	42	43	48	54	51	40.8

See Reference Notes Following Station Index

Station		Day of Month 1	2	3	4	5	6	7	8	9	10	11	12	13	14	15	16	17	18	19	20	21	22	23	24	25	26	27	28	29	30	31	Average
ASH MOUNTAIN	MAX	49	53	61	43	53	60	45	51	57	55	46	56	56	51	57	67	69	69	65	65	68	60	61	66	71	74	76	78	76	85	76	61.9
	MIN	37	35	37	31	33	39	34	32	38	36	36	36	35	33	35	41	45	46	43	41	40	38	42	43	46	48	50	51	56	53	56	40.8
AUBERRY 1 NNE	MAX	47	54	55	50	50	56	51	50	55	47	47	53	45	47	52		67	69	65	63	60		62	62	69	73	78	78	78		80	59.4
	MIN	34	33	31	26	29	35	31	29	31	32	33	34	30	27	32		33	43	35	35	35		34	36	47	47	50	48	51		48	36.0
BAKERSFIELD WB AIRPORT	MAX	60	63	56	57	64	57	56	60	62	56	60	61	53	63	72	74	74	66	68	77	62	66	70	82	81	83	83	85	92	81	78	68.5
	MIN	45	40	43	42	41	41	37	36	41	42	39	39	40	36	40	43	45	47	45	46	49	45	45	47	52	49	51	53	55	55	60	44.8
BALCH POWER HOUSE	MAX	51	58	56	49	56	56	57	54	51	47	52	51	48	55	66	68	68	65	63	62	57	59	64	70	72	76	77	78	81	80	73	61.9
	MIN	38	35	36	32	33	41	38	34	37	37	36	38	34	32	34	41	46	44	41	44	39	39	44	41	45	46	49	49	51	53	54	40.7
BLACKWELLS CORNER	MAX																																
	MIN																																
BUTTONWILLOW	MAX	58	61	64	57	60	66	60	56	62	62	55	61	61	55	63	70	74	74	74	67	77	63	68	70	79	78	80	83	85	90	79	68.1
	MIN	39	33	41	37	35	37	33	29	33	37	31	31	36	30	33	35	39	42	42	38	43	36	40	38	37	41	43	42	49	52	56	38.3
CALAVERAS BIG TREES	MAX	35	40	38	34	39	47	39	38	38	32	38	40	35	44	52	54	54	48	48	56	45	45	58	64	64	65	64	61	67	67	66	48.9
	MIN	27	23	24	20	22	23	19	17	21	18	20	23	13	23	23	26	30	31	24	27	25	26	27	31	27	28	31	31	32	32	35	25.1
CAMP HARDEE	MAX	53	55	56	53	60	61	56	56	57	54	53	55	43	61	59	64	67	64	62	64	59	58	65	72	70	74	76	78	77	74	76	62.3
	MIN	41	38	37	35	35	34	33	34	38	38	36	37	34	34	36	45	48	46	38	40	37	40	45	41	43	50	51	52	51	51	52	41.0
CATHEYS VY BULL RUN RH	MAX	53	53	57	49	54	59	52	51	55	53	50	55	50	50	58	65	67	67	60	64	60	57	62	65	69	70	72	75	77	80	74	60.8
	MIN	35	35	38	34	35	36	33	30	35	35	32	37	32	30	34	36	46	45	35	44	34	37	41	41	41	41	43	47	49	49	53	38.5
CHERRY VALLEY DAM	MAX	38	43	45	40					40	36	43			45	51	57	60				58	54	65	60	65	66		66	70	70		
	MIN	29	17	21	11					22	23	17			14	23	27	33				24	29	28	34	32	34		35	35	36		
COALINGA	MAX	58	63	58	62	62	60	58	59	57	55	55	56	55	62	66	71	70	73	67	61	64	68	71	76	76	81	82	84	87	82	76	66.9
	MIN	36	33	34	40	38	34	34	33	31	32	33	41	35	33	34	37	45	46	37	40	41	39	40	41	40	45	44	47	47	48	54	39.1
CORCORAN IRRIG DIST	MAX	59	60	59	56	61	61	57	59	60	54	59	59	55	60	67	71	70	68	66	70	66	65	68	72	76	78	80	83	87	84	77	66.7
	MIN	43	34	35	35	35	35	35	34	34	34	35	35	36	35	35	36	36	37	37	40	42	40	40	39	40	41	44	45	46	47	47	38.3
DENAIR 3 NNE	MAX	59	61	55	62	65	58	53	61	61	57	59	50	55	61	67	70	70	65	68	59	60	68	72	73	76	80	80	82	76	79	74	65.7
	MIN	42	32	34	39	30	32	30	28	31	31	29	36	32	28	33	34	49	42	33	37	34	34	37	39	39	35	36	40	45	50	54	36.3
DUDLEYS	MAX	50	48	40	51	51	47	44	42	38	38	46	35	42	45	60	65	63	58	61	55	49	60	68	66	68	70		73	75	72	65	54.8
	MIN	31	24	30	25	22	27	23	22	28	26	28	28	29	22	26	27	37	33	26	31	26	29	29	26	29	31		33	36	38	42	28.8
ELECTRA POWER HOUSE	MAX	54	55	52	63	62	60	57	58	55	53	55	54	61	61	67	68	67	64	66	65	60	66	73	73	74	77	78	80	79	76	75	64.8
	MIN	38	34	40	32	34	33	30	30	33	36	35	38	33	29	37	36	47	46	33	42	37	37	38	34	38	40	41	44	47	49	51	37.8
FIVE POINTS 5 SSW	MAX		62	61	57	63	61	58	60	60	57	58	58	55	61	66	72	71	69	67	71	61	67	69	72	75	80	80	83	85	85	76	67.3
	MIN		35	36	36	35	36	33	31	34	36	35	41	37	32	37	40	48	51	37	41	41	40	37	42	44	46	44	47	48	49	57	40.2
FRESNO WB AIRPORT	MAX	58	60	54	57	61	57	58	59	58	52	59	56	55	60	66	72	72	66	67	65	59	65	68	74	76	80	81	84	87	79	75	65.8
	MIN	40	35	39	34	34	38	30	31	34	40	37	38	37	33	35	39	47	46	38	42	43	40	46	45	43	43	45	45	51	49	52	40.3
FRIANT GOVERNMENT CAMP	MAX	55	57	59	54	58	62	56	56	59	57	52	59	57	54	60	66	70	70	65	67	63	60	65	68	73	73	76	77	82	83	77	64.2
	MIN	42	38	37	32	32	37	33	33	35	35	35	36	34	35	38	39	44	44	35	37	39	36	39	47	42	44	47	48	51	48	46	39.3
GLENNVILLE	MAX	45	58	51	45	60	58	48	50	49	47	47	48	41	53	69	63	62	60	61	69	64	57	59	68	68	71	74	75	78	76	69	59.5
	MIN	32	28	32	33	26	31	28	22	26	32	28	27	31	25	25	29	31	33	30	32	36	34	31	32	35	31	33	34	31	39	47	31.1
GRANT GROVE	MAX	30	34	39	25	38	42	24	27	33	29	28	33	31	29	42	45	50	49	46	48	45	39	52	56	55	56	58	59	61	63	64	42.9
	MIN	21	16	11	11	16	19	11	11	14	16	11	13	11	11	15	23	28	28	25	29	23	22	28	32	32	33	35	36	36	35	37	22.2
HANFORD	MAX	58	61	58	56	63	60	56	59	60	56	60	59	55	60	67	72	72	69	67	69	60	65	68	73	75	79	80	83	88	86	78	66.8
	MIN	44	34	39	35	36	37	38	33	35	38	34	38	37	34	35	37	45	50	37	37	40	38	40	38	41	39	43	43	51	47	51	39.5
HETCH HETCHY	MAX	39	47				52	40	44	44			45	36	45	57	59			60	60	56	47	61	70		70	71	72	74	74		55.6
	MIN	31	24				22	25	24	24			25	20	21	25	28			32	33	29	29	32	34		34	37	39	42	40		29.5
HUNTINGTON LAKE	MAX	33	40	34	38	40	38	29	32	27	26	31	31	29	44	46	51	48	46	46	45	38	50	53	55	54	56	58	59	61	62	59	43.8
	MIN	19	12	8	14	10	16	6	6	10	15	6	13	6	7	17	23	23	23	19	23	21	21	27	27	25	26	30	31	29	32	33	18.6
IDRIA	MAX	46	49	56	45	51	58	46	48	48	49	45	50	46	46			65	63	58	59	60	62		63	65	69	73	73	77	77	72	57.8
	MIN	32	34	32	35	37	34	31	31	33	29	29	33	26	34			39	44	38	43	35	35		41	46	47	52	53	58	51	50	38.6
KERN RIVER PH NO 1	MAX	58	64	60	55	62	55	47	59	59	51	57	57	57	61	69	70	71	65	63	75	67	61	67	77	80	80	81	81	87	80	71	66.0
	MIN	44	44	43	42	42	44	42	38	42	37	40	40	39	38	44	39	46	47	46	48	47	45	47	51	56	59	59	59	61	58	59	46.6
KERN RIVER PH NO 3	MAX	53	60	60	50	59	56	52	55	53	46	53	52	50	60	68	68	72	66	68	71	67	64	67	70	73	80	80	82	84	81	78	64.5
	MIN	33	34	34	32	30	34	34	31	34	32	28	32	33	28	32	33	35	46	40	43	42	34	36	35	41	47	48	44	46	50	53	37.2
KETTLEMAN CITY	MAX	58	60	59	57	59	64	59	59	58	60	52	59	60	55	60	65	72	71	67	67	73	69	77	68	72	76	81	81	80	89	81	66.7
	MIN	43	39	38	35	38	42	37	32	35	35	36	34	40	33	36	39	46	53	36	37	41	37	40	42	46	46	42	47	57	54	59	41.1
KETTLEMAN STATION	MAX	57	60	56	57	62	57	56	59	58	52	58	58	54	61	64	71	72	65	67	71	60	67	70	74	78	81	81	82	89	81	76	66.3
	MIN	42	41	40	37	40	42	39	39	40	36	41	42	40	38	40	46	52	52	45	45	44	41	52	48	53	55	56	54	56	52	57	45.3
KNIGHTS FERRY 2 SE	MAX	55	56			56	61	55	59	58	55	61	48	55	60	66	68	69	67	66	57	60	66	71	71	73	77	77	80	75	75	70	64.4
	MIN						41	47	43	40	37	35	34	33	30	34	35	51	35	35	41	34	37	41	39	44	41	45	47	46	51	53	40.3
LE GRAND	MAX	58	60	57	58	62	62	63	60	58	55	60	55	54	60	67	70	71	70	67	66	60	65	68	72	74	78	80	81	81	78	75	66.0
	MIN	42	36	41	32	38	37	34	31	32	37	33	39	40	32	37	37	49	48	35	43	37	37	41	41	42	42	43	46	50	50	55	39.9
LEMON COVE	MAX	58	61	51	56	62	53	56	59	61	52	58	58	54	60	68	71	72	68	67	68	62	64	69	74	76	80	80	81	86	78	74	65.7
	MIN	45	39	38	34	40	41	33	36	37	41	40	38	38	38	40	44	47	49	40	43	44	40	47	49	47	46	50	50	49	50	56	42.9
LINDSAY	MAX	58	62	55	56	64	58	58	61	61	53	58	58	55	61	70	72	72	69	69	73	70	67	70	74	77	81	81	83	89	81	78	67.5
	MIN	42	35	40	35	37	40	32	34	35	35	37	37	38	36	36	38	43	43	38	39	40	40	40	41	44	43	45	47	49	50	56	40.2
LITTLE PANOCHE DET DAM	MAX	57	57	57	56	54	53	51	50	57	52	59	50	52	54	59	65	68	69	63	63	63	55	60	68	70	71	78	78	81	77	75	62.0
	MIN	42	36	36	41	33	41	42	30	30	33	32	38	35	34	35	38	48	49	39	38	41	43	42	36	43	45	43	44	51	48	54	40.0
LODGEPOLE	MAX																																
	MIN																																
LODI	MAX	57	57	56	62	64	61	59	60	60	59	59	57	62	63	67	67	64	64	67	64	59	70	73	71	75	78	79	81	80	82	78	66.3
	MIN	41	34	36	42	32	37	35	32	35	36	35	40	31	31	37	37	49	46	37	43	38	38	42	40	43	41	44	45	48	51	53	39.5
LOS BANOS	MAX	57	60	57	61	65	65	58	59	58	56	60	59	56	61	68	70	70	69	66	66	59	68	72	72	74	77	79	84	82	79	78	66.6
	MIN	41	34	35	41	34	40	37	32	32	36	33	36	33	30	33	37	48	46	35	38	36	37	40	38	41	40	41	44	48	47	56	38.7
LOS BANOS DET RESV	MAX	55	56	57	55	52	57	63	57	57	57	56	56	51	55	58	64	68	68	64	65	60	58	67	70	70	72	77	78	80	76	77	63.1
	MIN	43	39	40	45	38	43	42	36	36	35	38	39	38	39	39	41	45	46	44	45	42	42	46	42	48	48	48	50	54	51	53	43.1
MADERA	MAX	58	58	60	55	59	62	59	58	60	57	56	60	51	54	60	65	71	72	66	68	63	60	65	69	72	77	79	81	81	85	80	65.2
	MIN	45	37	41	34	35	38	34	34	35	39	36	38	39	34	36	40	43	48	37	41	43	39	43	43	44	45	46	50	55	49	56	41.2
MANTECA	MAX	55	58	59	57	63	65	60	59	61	60	59	59	49	62	65	68	66	67	65	69	56	60	72	75	72	78	81	81	83	76	81	65.8
	MIN	43	37	40	37	36	41	39	33	35	37	32	41	38	33	35	39	46	46	41	44	39	39	40	43	44	42	45	47	49	51	53	40.8

See Reference Notes Following Station Index

DAILY TEMPERATURES

Station		Day of Month 1	2	3	4	5	6	7	8	9	10	11	12	13	14	15	16	17	18	19	20	21	22	23	24	25	26	27	28	29	30	31	Average
MARICOPA	MAX	61	59	60	54	57	64	56	53	59	61	53	58	59	51	61	68	72	72	64	65	75	58	65	68	78	80	72	82	82	90	78	65.6
	MIN	42	39	39	38	38	44	37	35	41	38	35	35	37	35	39	44	44	51	43	42	44	42	42	46	45	51	49	48	57	55	47	42.6
MERCED FIRE STATION 2	MAX	59	60	59	62	65	62	57	60	59	57	60	56	56	62	67	70	71	69	69	72	60	72	73	73	76	80	80	83	83	80	77	67.4
	MIN	43	37	39	39	35	39	36	32	34	37	34	40	40	34	34	40	50	48	40	42	40	38	42	44	42	42	44	45	52	52	57	41.0
MODESTO	MAX	58	61	57	63	65	59	59	60	60	58	59	49	59	64	68	68	69	65	68	59	60	70	74	74	76	81	81	85	74	80	73	66.3
	MIN	40	36	38	40	36	40	39	32	32	38	35	42	36	33	40	42	50	46	41	46	39	40	42	43	44	43	44	48	50	51	55	41.3
NEWMAN 2 NW	MAX	57	62	56	61	63	60	57	61	62	58	59	56	57	63	65	70	69	65	66	65	59	69	72	72	75	80	81	82	81	80	74	66.4
	MIN	38	35	34	45	33	35	34	31	33	35	33	38	35	32	35	38	49	44	41	41	39	37	40	36	41	40	42	45	49	47	54	39.0
NORTH FORK RANGER STA	MAX			55	43	50	55	45			52	43	49	47	43			64	65	62	61	60			63	67	70	73	74	79			
	MIN			28	25	25	31	28			26	29	31	25	25				38	31	34	31				35	39	42	43				
ORANGE COVE	MAX	56	58	60	54	56	62	56	56	56	59	53	59	59	56	60	68	72	72	69	67	66	62	65	69	74	76	80	82	83	87	80	65.5
	MIN	45	37	39	33	37	39	34	35	36	41	41	39	36	35	37	38	47	46	38	42	43	40	49	45	44	45	46	49	51	52	55	41.7
PORTERVILLE	MAX	56	60	63	54	56	64	55	57	61	61	51	60	60	55	62	70	74	74	68	69	72	64	68	73	78	80	83	83	85	91	81	67.4
	MIN	43	35	41	37	37	40	33	37	37	40	37	37	40	38	37	40	43	45	42	43	45	42	45	44	46	45	48	50	52	53	57	42.2
POSEY 3 E	MAX		42	32					38	39			41	36	48	52	58	55			62	63	61	64	67	68	68	69	69	70	71	63	56.2
	MIN			26					14	26			21	24	14	23	27	33			26	28	30	31	29	29	28	29	27	30	32	30	
SALT SPRINGS PWR HOUSE	MAX	46	44	43	46	54	53	44	44	42	44	46	44	43	55	59	59	55	53	60	60	50	63	64	63	69	71	72	74	73	72	70	56.0
	MIN	30	29	32	25	29	29	28	28	31	23	29	31	23	26	38	35	38	33	37	39	30	31	33	47	41	41	42	50	49	45	44	34.4
SAN LUIS DAM	MAX	55	56	58	57	60	63	58	66	59	58	56	57	53	56	60	64	68	65	63	65	59	58	67	71	69	73	77	79	79	74	78	63.9
	MIN	42	39	43	46	37	44	33	38	40	34	33	40	38	36	38	41	45	50	47	47	42	47	45	42	49	49	50	54	51	54	56	43.5
SONORA RS	MAX	48	51	52	53	57	56	51	53	53	49	52	52	43	50	55	62	65	63	59	62	60	56	61	72	69	72	75	76	75	76	71	59.6
	MIN	30	30	34	29	28	29	27	27	32	32	30	32	30	26	30	32	36	40	32	33	31	33	35	35	36	39	41	43	42	47	51	33.9
SO ENTRANCE YOSEMITE	MAX	34	36	40	40	41	46	37	37	40	32	33	35	36	35	42	45	47	47	46	48	45	40	49	47	57	57	59	60	63	64	65	45.3
	MIN	27	22	23	22	18	22	19	18	18	23	20	20	16	16	19	25	28	31	26	27	28	27	29	29	29	30	31	34	32	33	35	25.1
STOCKTON WBAP	MAX	56	57	55	61	61	58	57	57	56	57	57	48	61	62	64	64	64	62	65	55	58	68	72	69	77	78	79	80	73	78	71	63.9
	MIN	41	34	37	42	32	36	35	31	34	35	35	40	35	30	38	38	50	44	38	43	37	37	40	39	41	42	43	47	51	52	51	39.6
STOCKTON FIRE STA NO 4	MAX	56	58	59	58	62	63	59	58	61	58	59	59	50	62	64	67	66	69	65	68	55	60	70	73	72	75	80	80	82	73	79	65.2
	MIN	35	33	34	34	36	34	33	27	36	37	37	31	31	32	39	40	48	42	35	44	36	39	39	36	41	41	44	45	50	42	51	38.1
TEHACHAPI	MAX	43	58	40	39	51	39	38	49	44	44	43	49	36	51	62	60	61	48	65	65	53	53	59	61	66	74	74	75	76	73	61	55.2
	MIN	27	25	29	28	24	28	25	21	29	27	28	26	20	20	27	27	32	38	35	34	34	34	34	37	38	34	32	34	37	43	46	30.7
TEJON RANCHO	MAX	60	64	56	54	60	56	49	56	52	51	55	55	46	58	65	68	69	65	72	76	69	64	72	72	79	76	77	80	87	84	73	65.2
	MIN	39	35	37	38	38	40	35	35	39	33	36	38	35	37	37	41	42	46	42	41	43	42	45	44	47	48	53	55	60	51	54	42.1
THREE RVRS EDISON PH 2	MAX	55	61	61	55	60	61	51	56	57	56	53	57	53	58	66	70	70	70	66	68	66	60	67	73	73	76	78	80	84	84	79	65.3
	MIN	40	37	39	32	32	41	32	30	38	40	40	35	38	32	33	36	42	42	43	38	42	43	42	44	42	41	43	44	47	47	54	39.6
TIGER CREEK PH	MAX	48	48	44	59	57	55	49	49	43	44	49	48	55	61	63	63	61	57	62	63	55	65	72	71	72	74	75	77	76	75	72	60.1
	MIN	33	31	34	30	30	31	30	29	31	30	31	33	29	29	29	33	41	42	33	33	32	36	35	36	36	39	41	42	44	46	46	34.7
TRACY CARBONA	MAX																																
	MIN																																
TRACY PUMPING PLANT	MAX	58	59	57	63	65	59	58	59	58	59	58	49	63	66	66	68	65	63	67	66	61	72	76	72	74	78	79	81	73	74	67	65.6
	MIN	41	35	41	47	36	41	39	36	40	34	38	39	36	36	34	36	49	49	40	44	40	47	42	47	43	40	44	45	49	48	48	41.4
VISALIA	MAX	57	58	60	52	55	61	57	57	59	60	53	59	59	55	60	67	71	72	69	68	69	61	67	69	73	77	80	80	82	85	79	65.5
	MIN	44	39	40	36	41	42	37	39										40	38	42	40	46	44	44	47	46	49	52	55	51	55	44.0
WASCO	MAX	59	60	64	56	60	65	59	58	61	62	56	61	61	54	63	70	74	75	69	68	78	61	70	71	70	78	81	82	85	92	80	67.8
	MIN	42	36	42	38	37	37	36	35	41	42	39	36	38	33	36	39	48	49	41	42	44	41	43	42	44	44	47	49	51	54	59	42.1
YOSEMITE NATIONAL PARK	MAX	36	48	48	43	52	54	47	47	49	41	45	48	42	48	57	62	66	59	61	60	55	50	65	71	74	72	74	77	79	79	78	57.6
	MIN	30	23	25	21	22	22	24	24	24	28	25	25	19	18	21	26	28	29	28	29	30	29	29	29	32	32	31	31	34	33	34	26.9
* * *																																	
SOUTH COAST DRAINAGE 06																																	
ALPINE	MAX	56	64	60	57	62	55	55	59	57	50	56	57	50	60	66	71	70	73	75	71	65	59	66	78	81	82	85	85	85	88	80	67.0
	MIN	41	38	38	36	37	38	35	35	38	40	35	36	37	34	37	42	42	46	46	48	45	40	41	44	54	48	52	52	54	55	57	42.6
AVALON PLEASURE PIER	MAX																																
	MIN																																
BARRETT DAM	MAX	60	55	66	54	54	61	56	52	56	55	50	54	57	43	57	66	71	72	72	77	75	59	57	66	70	76	81	84	82	84	86	64.8
	MIN	39	32	33	32	32	33	34	30	36	38	37	32	34	33	31	33	36	40	40	46	43	40	40	40	40	38	40	42	44	46	44	37.4
BEAUMONT PUMPING PLANT	MAX	58	50	50	54	59	58	56	50	53	50	41	46	51	46	58	66	66	66	69	74	73	48	54	61	69	72	76	80	80	80		60.5
	MIN	34	33	34	35	31	31	30	29	29	33	31	31	29	29	29	38	39	40	45	47	36	35	36	42	41	45	46	48	48	51		36.8
BIG BEAR LAKE	MAX	35	49	44	34	44	45	34	35	33	31	37	40	32	33	48	55	54	55	50	56	50	45	52	49	52	55	58	57	59	63	60	46.6
	MIN	19	1	18	17	20	15	15	1	16	11	14	- 8	1	16	16	3	11	17	18	20	25	25	16	21	14	17	18	19	22	26	31	15.3
BONITA	MAX																																
	MIN																																
BURBANK VALLEY PMP PLT	MAX	64	68	63	67	68	62	61	60	62	58	62	58	61	70	73	75	71	72	80	74	63	70	67	80	82	87	89	84	82	83	78	70.8
	MIN	39	36	40	42	37	48	40	38	38	42	34	36	39	38	37	38	41	44	44	49	45	42	43	42	43	49	49	47	49	51	57	42.5
CACHUMA DAM	MAX	55	59	61	56	63	64	60	58	61	58	53	59	55	58	66	71	70	70	72	75	70	52	66	70	75	78	81	85	83	79	78	66.5
	MIN	41	34	41	40	35	42	38	32	35	35	33	33	33	32	36	36	39	46	39	39	40	39	45	41	43	43	49	41	44	47	51	39.4
CAMPO	MAX	55	65	57	58	60	53	49	54	54	44	53	56	45	55	62	69	70	71	75	76	62	56	65	62	68	74	81	81	83	83	75	63.6
	MIN	41	26	27	30	27	25	32	24	32	36	29	28	33	27	25	27	29	33	33	43	35	37	32	39	52	36	33	37	36	33	46	33.0
CANOGA PARK PIERCE COL	MAX	61	70	65	66	68	65	60	58	58	57	61	57	57	68	75	78	75	75	79	78	66	76	73	75	80	85	90	87	89	85	80	71.5
	MIN	38	34	38	36	40	41	32	32	34	38	31	35	35	38	36	35	38	42	43	43	48	39	40	41	45	43	44	44	46	49	56	39.8
CHULA VISTA	MAX	64	59	62	59	59	60	58	58	60	59	56	58	57	54	59	64	66	60	61	58	59	60	65	60	70	75	77	73	63	65	67	62.1
	MIN	47	41	46	46	42	47	45	42	44	48	41	41	44	40	38	43	38	38	50	51	50	44	47	45	45	46	51	47	52	49	54	45.2
CLAREMONT POMONA COL	MAX	59	65	61	61	63	63	59	58	59	50	56	55	55	65	69	71	68	71	75	70	56	62	61	76	79	83	85	81	80	83	76	66.9
	MIN	39	39	40	34	38	40	34	38	39	39	34	37	35	35	40	42	42	45	46	47	42	38	43	42	44	47	49	46	50	51	54	41.6
CORONA	MAX	61	67	62	64	66	63	62	60	62	60	59	58	58	70	72	76	73	73	77	73	70	65	64	74	83	87	[illegible]	83	83	80	78	70.0
	MIN	41	37	31	30	36	36	34	33	38	40	34	37	39	35	36	36	39	43	39	43	44	41	44		50	49	44	35	47	48	49	39.6
CULVER CITY	MAX	63	65	62	64	65	63	60	63	62	57	60	59	59	73	72	73	73	66	70	69	64	70	70	76	87	84	86	70	69	75	77	68.6
	MIN	44	43	46	44	45	48	42	46	44	45	40	44	43	41	42	46	46	48	51	54	50	45	50	48	50	54	55	51	53	52	56	47.3

See Reference Notes Following Station Index

DAILY TEMPERATURES

Station		Day of Month 1	2	3	4	5	6	7	8	9	10	11	12	13	14	15	16	17	18	19	20	21	22	23	24	25	26	27	28	29	30	31	Average
CUYAMA	MAX								60	53	52	48	51	53	47	56	66	66	68	58	58	62	53	62	62	69	70	72	75	82	81	72	62.3
	MIN								23	31	32	27	26	30	25	25	30	33	33	36	32	34	32	33	32	31	32	37	36	39	46	48	32.6
CUYAMACA	MAX	51	46	54	41	43	51	38	41	46	44	34	42	47	41	53	52	59	62	63	64	64	49	59	63	53	59	66	72	74	77	76	54.3
	MIN	30	26	29	26	26	29	27	23	27	30	21	25	26	22	25	25	31	39	37	38	34	30	34	37	40	39	39	39	40	43	48	31.8
DRY CANYON RESERVOIR	MAX	49	58	66	53	61	65	58	55	57	57	57	58	53	55	64	69	74	74	72	73	74	56	73	69	70	74	79	86	86	85	84	66.6
	MIN	32	31	32	32	32	35	35	28	30	33	28	29	30	29	30	32	33	34	39	40	41	35	35	38	46	50	41	39	41	45	49	35.6
EL CAPITAN DAM	MAX	65	61	68	59	61	67	57	60	62	60	55	61	60	50	65	71	74	72	75	77	72	59	63	68	79	83	84	86	84	86	87	68.7
	MIN	42	41	41	35	40	42	38	38	40	44	38	40	39	39	39	43	44	46	48	51	44	42	41	47	39	47	50	53	46	53	51	43.3
ESCONDIDO	MAX	62	67	62	61	67	60	62	60	57	53	58	60	54	63	70	75	74	75	79	78	62	63	64	74	79	84	87	88	90		79	68.9
	MIN	38	35	39	31	34	38	38	34	44	40	33	35	37	32	30	34	37	42	45	44	42	42	47	35	44	41	42	43		46	45	38.9
ESCONDIDO	MAX	59	67	62	60	65	61	59	63	62	56	61	61	55	63	69	72	69	73	74	70	65	62	68	80	83	83	86	83	81	85	79	68.9
	MIN	41	35	39	35	36	42	34	34	41	43	33	35	38	35	33	36	38	41	46	49	45	40	41	44	40	40	43	44	47	48	52	40.3
FONTANA KAISER	MAX	66	63	63	66	63	64	60	60	53	54	62	59	56	74	73	74	74	76	85	77	68	65	62	80	89	92	89	87	86	88	83	71.3
	MIN	42	46	37	41	44	38	39	41	41	39	38	43	40	41	53	47	48	51	49	52	50	45	48	48	63	67	58	57	54	60	59	47.7
GILLESPIE FIELD	MAX	61	67	61	63	67	61	61	62	60	56	62	61	54	67	71	74	70	73	76	70	63	64	67	81	82	85	88	83	86	87	80	69.8
	MIN	44	37	42	38	36	43	36	35	41	46	35	36	43	38	34	37	38	42	48	52	47	43	41	49	39	38	42	44	49	48	53	41.7
HENSHAW DAM	MAX	56	52	61	52	51	58	50	50	51	53	45	50	52	44	55	65	66	68	69	75	72	51	55	65	61	69	78	79	76	79	80	60.9
	MIN	35	30	31	26	29	29	25	27	30	34	27	28	31	29	27	29	31	35	37	39	36	31	37	37	46	35	34	37	39	40	46	33.1
IDYLLWILD RANGER STA	MAX	43	52	52	41	49	44	40	41		44	40	45	40	45		58	57	64	65	64	55	55			65	69	70	72	73	74		54.5
	MIN	20	20	22	22	20	23	18	16		24	9	14	12	12		16	20	24	26	27	26	25			26	29	31	30	31	35		22.2
JULIAN WYNOLA	MAX	48	58	44	48	55	41	46	50	48	40	47	48	36	53	58	64	64	66	69	67	55	49	63	57	63	71	75	73	75	75	70	57.3
	MIN	35	29	29	27	28	28	30	25	30	32	23	28	30	25	27	31	33	36	36	33	38	31	32	30	38	46	41	39	42	44	48	33.0
LAGUNA BEACH	MAX	60	64	63	62	62	63	60	60	61	59	59	60	56	64	67	66	64	63	62	62	61	62	64	73	82	80	77	72	67	69	67	64.9
	MIN	43	39	44	41	42	43	36	39	41	41	37	38	41	38	39	40	41	44	50	49	47	41	44	42	47	43	46	48	52	49	52	43.2
LA MESA	MAX	62	68	63	63	66	60	61	61	60	57	62	61	55	66	71	74	70	71	74	67	60	66	65	78	83	85	86	82	83	85	78	69.1
	MIN	45	40	43	42	39	46	39	38	43	46	38	40	42	40	38	42	41	46	49	51	48	42	44	49	46	48	51	50	49	50	54	44.5
LOMPOC	MAX	59	60	59	60	61	59	59	61	59	59	58	57	58	65	68	62	65	68	73	67	62	64	61	73	79	81	83	70	65	70	65	64.8
	MIN	42	37	41	35	38	44	38	35	36	39	34	37	37	37	37	37	40	50	41	39	43	43	49	45	46	45	45	46	47	48	51	41.4
LONG BEACH	MAX	66	71	66											64	67	70	64	64	67	64	61	65	63	79	84	89	91	70	77	71	68	
	MIN	49	45	50											48	46	47	46	52	54	54	51	47	49		47	53	56	53	54	54	56	
LONG BEACH WB AP	MAX	62	65	63	64	66	63	62	60	60	57	59	60	57	64	70	67	64	66	70	63	62	64	64	79	81	84	85	69	74	72	71	66.7
	MIN	45	41	48	47	40	49	43	43	44	43	38	41	43	37	41	41	44	49	54	53	48	43	46	43	47	48	49	51	53	50	55	45.7
LOS ANGELES WB AIRPORT	MAX	58	60	60	60	60	60	58	58	59	55	58	57	55	70	68	66	61	61	62	64	59	62	62	73	80	79	77	63	62	68	69	63.4
	MIN	48	45	50	48	46	53	46	47	47	45	40	45	45	42	45	47	48	52	54	54	49	48	52	50	52	55	55	54	55	55	58	49.4
LOS ANGELES CIVIC CTR	MAX	64	69	61	65	65	63	61	58	62	57	61	57	59	72	73	74	70	72	74	70	61	71	67	79	86	87	88	81	77	79	76	69.6
	MIN	46	46	50	52	46	52	47	47	45	45	41	45	45	44	46	47	49	52	53	55	49	47	51	50	53	56	57	54	55	57	59	49.7
MT BALDY NOTCH	MAX	34	34	32	30	38	34	30	34	32	26	34	32	26	28	37	38	42	46	44	42	36	28	42	40	42	42	52	54	56	54	54	38.5
	MIN	24	24	22	18	16	24	16	22	18	14	18	18	20	16	26	26	28	28	30	28	20	16	27	22	24	26	32	34	32	36	40	24.0
MOUNT WILSON FC 338 B	MAX	38	49	49	42	47	46	39	38	33	31	40	40	35	40	51	56	60	60	62	60	55	50	62	61	62	65	68	68	71	72	68	52.2
	MIN	24	28	26	24	29	29	22	25	25	23	22	26	19	25	33	39	45	43	44	45	31	27	41	42	40	44	48	52	54	55	53	34.9
NEWPORT BEACH HARBOR	MAX	59	62	61	59	62	60	57	60	60	58	59	60	55	61	63	63	64	65	61	62	60	62	62	72	73	74	70	64	63	66	67	62.7
	MIN	46	45	39	46	43	36	43	47	47	43	40	42	44	45	44	45	44	48	52	50	47	45	48	48	50	48	50	52	52	54	55	46.4
OCEANSIDE	MAX	64	64	63	63	65	64	63	64	61	63	62	63	58	63	60	66	64	66	64	62	63	64	66	81	80	78	74	68	66	69	70	65.8
	MIN	46	42	45	38	41	47	39	39	40	47	38	41	42	39	38	42	44	44	51	49	48	44	48	44	48	49	50	47	52	49	52	44.6
OJAI	MAX	60	65	59	64	65	60	59	58	59	52	59	59	58	65	71	72	69	70	72	70	61	70	64	79	82	85	86	81	80	79	76	68.0
	MIN	35	33	37	43	36	36	35	33	31	38	32	34	34	32	35	38	38	42	40	42	46	38	42	39	41	41	45	45	46	51	50	39.0
OXNARD	MAX	58	61	64	63	62	66	64	60	60	61	56	60	61	60	68	70	68	66	67	71	63	60	68	66	78	81	86	79	68	67	70	66.2
	MIN	40	41	41	44	42	43	38	38	41	42	37	39	40	38	43	44	41	48	44	45	50	42	46	43	55	44	50	49	51	50	54	44.0
PALOMAR MT OBSERVATORY	MAX	47	55	53	42	46	45	42	45	45	36	37	45	40	43	53	57	60	60	65	66	66	40	65	62	60	69	71	69	70	75	73	54.9
	MIN	25	27	29	21	25	28	20	23	25	26	21	25	21	22	27	33	41	43	42	38	33	25	38	36	38	38	43	49	47	53	50	32.6
PASADENA	MAX	65	68	67	67	67	64	65	62	60	57	60	56	59	69	72	74	71	72	78	75	65	69	67	79	82	85	88	82	82	83	80	70.6
	MIN	39	39	44	44	41	43	41	41	39	40	36	38	37	38	41	41	44	46	45	47	48	41	44	44	45	48	53	50	50	54	56	43.8
PERRIS	MAX	55	64	56	59	63	58	57	55	53	49	56	56	52	60	66	70	71	72	79	75	65	62	56	70	81	81	83	85	85	82	78	66.3
	MIN	38	33	32	31	33	39	30	30	34	37	30	37	35	31	30	29	28	40	42	43	42	41	45	37	41	39	41	44	38	47	52	37.1
POMONA	MAX	62	67	65	65	66	64	63	61	64	55	59	60	59	66	71	74	71	75	77	74	65	66	64	79	81	87	89	84	83	86	80	70.4
	MIN	38	35	42	33	37	39	33	34	37	40	33	35	35	33	34	37	39	42	46	44	43	38	42	40	40	41	43	46	48	57	55	40.0
RAMONA SPAULDING	MAX	56	64	61	60	63	57	55	59	57	52	56	58	50	61	65	71	70	72	74	73	63	58	66	69	74	81	83	81	83	84	73	66.1
	MIN	37	32	33	30	31	34	30	29	36	40	30	30	36	31	31	32	34	38	38	41	40	37	36	40	47	41	38	40	40	43	48	36.2
REDLANDS	MAX	59	66	58	60	64	60	59	59	58	52	57	57	55	65	71	73	71	73	80	79	70	61	67	75	80	85	87	85	86	88	81	69.1
	MIN	40	37	41	34	37	38	33	36	39	38	34	41	37	38	36	38	41	44	45	46	45	42	45	43	40	44	47	47	49	52	56	41.4
RIVERSIDE FIRE STA 3	MAX	62	68	62	63	67	63	62	60	60	55	59	60	57	66	72	74	72	75	80	75	64	65	63	75	81	85	88	84	84	86	81	69.9
	MIN	41	37	42	36	36	41	33	37	41	42	35	39	39	35	36	37	41	43	45	45	46	42	46	42	40	42	43	47	49	51	55	41.4
RIVERSIDE EXP STA	MAX	58	57	65	58	60	63	58	57	56	57	51	56	57	52	63	70	72	70	74	80	74	54	63	61	74	82	86	87	86	87	82	66.8
	MIN	40	36	39	34	34	39	32	32	37	40	33	38	36	34	36	35	39	41	46	42	44	39	44	39	36	43	47	44	47	51	53	39.7
SAN BERNARDINO CO HOSP	MAX	59	68	60	61	65	62	59	60	60	52	56	57	54	64	73	74	72	75	80	78	64	63	62	72	82	85	88	86	87	89	80	69.3
	MIN	43	36	43	35	37	40	33	34	40	38	33	42	37	42	39	38	42	44	45	46	46	43	45	42	39	45	47	48	49	54	59	42.1
SANDBERG WB	MAX	37	52	36	37	53	40	35	43	43	34	43	44	35	51	57	65	62	48	59	63	44	55	64	55	60	66	72	76	76	76	66	53.1
	MIN	29	36	27	26	33	26	27	28	31	27	29	26	24	29	38	44	44	40	35	37	33	33	43	39	41	47	54	54	56	55	47	36.7
SAN DIEGO WB AIRPORT	MAX	61	64	60	60	63	60	60	60	60	57	59	59	55	62	65	67	63	64	62	61	61	66	62	72	78	78	77	70	69	71	72	64.5
	MIN	49	45	49	49	46	51	48	46	48	48	45	46	46	45	44	46	49	50	54	53	48	46	50	50	51	52	54	53	54	51	55	49.1
SAN FERNANDO	MAX	60	60	58	65	69	64	60	60	58	58	62	58	59	75	76	74	74	80	74	65	65	70	76	76	82	85	90	88	87	87	81	70.8
	MIN	35	37	39	39	44	41	44	35	40	43	31	35	35	35	41	39	42	48	49	45	44	43	42	43	48	49	50	46	52	56	55	42.7
SAN GABRIEL FIRE DEPT	MAX	66	69	65	68	68	65	65	61	63	62	60	57	59	70	74	74	72	73	79	72	67	70	67	80	83	87	90	83	81	83	77	71.3
	MIN	39	37	44	45	40	43	40	42	39	41	34	37	44	37	36	40	41	45	47	51	47	41	44	43	44	44	46	47	51	52	57	43.2
SAN JACINTO	MAX	59	68	58	61	60	61	60	59	59	50	57	60	54	63	69	74	74	76	80	78	58	63	63	77	81	85	84	85	88	86	80	68.7
	MIN	41	33	40	31	32	39	33	31	39	38	31	37	37	29	30	33	37	38	40	41	41	42	41	36	37	36	39	43	45	47	51	37.7
SAN NICOLAS ISLAND	MAX																																
	MIN																																

See Reference Notes Following Station Index

Station		Day of Month 1	2	3	4	5	6	7	8	9	10	11	12	13	14	15	16	17	18	19	20	21	22	23	24	25	26	27	28	29	30	31	Average
SANTA ANA FIRE STATION	MAX	64	67	63	65	66	66	62	63	62	60	60	62	59	69	71	70	69	70	72	67	62	67	67	80	86	88	86	77	75	78	73	69.2
	MIN	45	42	41	41	43	43	41	43	44	45	40	42	43	40	42	44	46	48	51	52	50	44	41	45	60	50	50	51	55	53	56	46.2
SANTA BARBARA	MAX	58	66	64	62	65	63	64	63	59	61	60	62	61	62	64	70	64	62	62	73	62	57	71	61	76	78	84	78	63	63	70	65.4
	MIN	41	40	48	42	41	45	44	37	40	40	37	36	37	38	39	42	42	46	44	46	45	44	42	44	44	44	48	49	51	52	56	43.4
SANTA BARBARA FAA AP	MAX	65	65	62	65	65	64	62	57	59	55	62	60	63	63	66	64	64	62	72	62	57	71	61	69	77	79	70	61	62	68	74	64.7
	MIN	45	41	48	47	41	47	44	36	41	40	38	38	39	38	39	42	41	48	44	46	46	43	46	46	45	44	45	52	53	52	55	44.2
SANTA MARIA WB AIRPORT	MAX	58	58	55	59	60	57	55	59	56	53	56	54	56	61	66	63	65	69	74	65	57	61	66	67	74	79	81	69	65	70	65	63.0
	MIN	41	34	38	33	34	38	34	32	35	37	33	34	38	34	34	36	39	49	44	39	40	37	48	41	43	40	43	48	49	49	50	39.5
SANTA MONICA PIER	MAX	59	60	61	60	61	58	61	58	57	56	55	55	52	72	70	66	65	60	60	60	57	61	66	68	78	69	67	65	60	66	66	62.2
	MIN	46	46	45	45	45	52	47	48	46	46	46	43	42	41	42	50	47	50	51	52	50	49	52	49	53	53	53	53	49	51	50	48.1
SANTA PAULA	MAX	63	65	62	65	67	66	65	62	62	58	61	60	60	68	74	71	68	69	78	76	62	70	67	76	83	87	86		77	77	75	69.3
	MIN	36	39	39	39	38	38	31	36	37	38	35	37	35	34	39	42	40	40	41	40	46	49	44	41	42	41	45	40	40	41	52	39.8
TORRANCE	MAX	60	63	61	60	60	62	59	61	60	58	60	59	56	66	71	71	66	67	69	66	63	66	64	78	81	81	82	77	67	78	72	66.6
	MIN	46	42	48	44	42	46	42	41	42	45	38	41	43	38	41	42	48	44	50	51	50	46	46	46	49	49	51	48	50	50	54	45.6
TUJUNGA	MAX	58	66	54	62	65	56	58	55	56	50	58	57	58	65	73	74	72	72	77	73	55	70	69	75	79	84	86	85	84	83	77	67.9
	MIN	37	37	38	36	38	40	39	38	37	36	31	35	35	36	40	40	40	44	43	46	40	38	39	44	49	52	52	50	51	53	56	41.6
TUSTIN IRVINE RANCH	MAX	60	65	62	63	65	64	61	60	61	56	57	59	57	65	69	68	65	69	71	68	64	64	65	76	84	87	87	77	76	75	73	67.5
	MIN	41	36	42	35	37	41	34	36	38	43	34	36	37	34	35	37	39	42	49	49	45	40	42	40	54	44	44	45	51	47	51	41.2
TWITCHELL DAM	MAX	61	61	57	61	61	59	57	56		53	56	54	56	66	70	64	68	72	74	68	57	64		73	75	81	83	75	73	73	70	65.6
	MIN	43	37	43	37	41	40	37	38		38	35	36	38	38	39	41	40	47	49	39	40	42		42	44	45	46	39	41	40	51	40.9
U C L A	MAX	58	60	61	65	65	62	61	60	63	57	60	59	59	69	73	72	67	69	72	69	59	69	75	77	83	83	85	79	75	75	72	68.2
	MIN	44	47	44	45	44	50	46	44	45	44	41	44	42	48	48	49	49	49	49	51	48	44	49	54	54	59	61	55	55	56	58	48.9
UPLAND 3 N	MAX	58	65	60	60	63	62	58	57	59	51	56	54	53	62	69	72	70	71	76	73	64	63	60	75	80	83	85	83	84	85	78	67.4
	MIN	36	34	35	32	35	37	31	34	35	37	33	35	33	34	39	38	40	42	44	45	43	37	41	39	45	46	48	50	51	54	53	39.9
VISTA 2 NNE	MAX	59	63	61	59	62	59	58	59	58	56	58	57	55	61	67	67	64	66	67	66	63	64	64	78	79	81	81	74	74	72	70	65.2
	MIN	41	38	42	36	40	47	35	37	42	44	35	38	39	37	31	39	40	44	47	48	46	41	44	43	47	50	48	47	48	46	50	42.3
WARNER SPRINGS	MAX	50	60	58	50	51	53	58	54	52	47	50	54	47	58	65	68	70	72	75	73	65	60	65	63	72	75	76	79	81	80	82	63.3
	MIN	32	32	30	25	30	43	26	25	31	32	25	28	29	25	31	28	30	35	35	41	32	32	30	39	40	40	40	42	40	40	41	33.2
YORBA LINDA	MAX	62	65	63	64	66	64	62	58	62	60	60	60	57	66	75	71	68	72	74	68	63	66	65	77	83	88	88	80	80	78	78	69.1
	MIN	37	37	37	34	34	34	34	34	35	36	33	34	34	34	38	35	35	35	35	36	36	37	36	37	37	37	38	38	38	38	38	35.8
* * *																																	
SOUTHEAST DESERT BASINS 07																																	
BAKER 9 NNW	MAX	64	66	60	65	66	62	61	62	63	55	58	62	57	65	69	75	78	83	73	76	69	75	83	70	75	81	88	89	90	93	90	71.7
	MIN	39	43	42	44	47	40	36	42	41	36	38	40	40	37	41	44	50	47	46	51	44	48	49	46	45	48	51	55	56	61	59	45.4
BARSTOW	MAX	57	63	62	62	63	63	57	57	55	52	59	60	51	59	67	73	79	75	74	73	70	74	80	78	78	77	84	86	87	87	86	69.3
	MIN	38	32	39	37	31	41	36	28	40	35	30	30	30	30	29	32	36	45	39	37	42	38	40	47	35	36	39	43	45	52	53	37.6
BEAUMONT 1 E	MAX	53	63	62	57	60	60	54	55	54	52	50	54	49	59	66	69	69	70	71	74	65	56	62	63	70	76	82	82	82	84	83	64.7
	MIN	38	31	37	34	31	38	32	31	35	35	34	35	32	29	30	33	37	41	41	45	40	37	40	40	50	51	51	45	45	51	52	38.7
BISHOP WB AIRPORT	MAX	38	48	39	40	49	39	39	40	42	41	47	46	39	47	57	59	66	67	57	60	52	61	63	59	63	68	74	75	81	80	81	55.4
	MIN	9	10	18	28	17	25	18	11	13	20	13	16	24	20	19	22	27	29	30	27	33	30	39	32	27	30	33	33	35	38	40	24.7
BISHOP UNION CARBIDE	MAX											35	33	32	40	49	46	45	38	50	40	38			48	51	55	56	55	53	55	48	
	MIN											9	9	10	3	9	12	[illegible]	22	21	20	21			18	11	20	23	23	21	23	28	
BLYTHE	MAX	74	70	70	66	70	68	65	67	70	65	67	71	69	64	72	78	84	89	85	82	80	78	87	85	81	85	90	94	95	97	95	77.8
	MIN	51	48	37	39	40	45	39	33	42	50	37	35	42	43	38	35	41	45	58	54	47	53	48	56	45	47	50	47	50	51	57	45.3
BLYTHE FAA AIRPORT	MAX	69	71	65	65	68	68	64	65	67	64	65	70	65	64	72	77	[illegible]	88	83	81	79	78	88	74	82	86	91	93	94	96	97	76.5
	MIN	51	46	41	46	44	47	41	35	42	47	38	39	44	47	42	39	44	49	60	58	52	54	48	57	54	56	52	52	55	57	62	48.4
BORREGO DESERT PARK	MAX	74	68	73	66	68	73	65	63	65	69	57	65	69	61	69	74	81	84	89	83	82	74	77	86	76	79	86	91	94	95	97	75.9
	MIN	51	42	46	51	46	49	43	40	45	44	37	39	43	41	47	41	49	54	59	56	59	50	50	58	56	56	58	58	58	62	67	50.2
BRAWLEY 2 SW	MAX	74	72	73	70	70	72	71	68	68	70	63	67	70	63	68	73	79	82	85	84	82	76	78	84	77	80	87	90	94	94	95	76.7
	MIN	50	39	39	41	47	43	40	38	45	45	35	35	50	42	36	36	45	47	54	53	54	48	45	55	48	44	45	50	56	55	59	45.9
CANTIL	MAX	58	63	52	57	65	55	56	56	57	49	56	58	50	54	67	73	76	66	71	73	66	72	79	68	73	79	83	85	88	88	78	66.8
	MIN	42	28	42	38	30	43	35	24	39	34	34	33	36	33	35	29	45	52	45	39	40	36	38	37	32	36	36	39	40	50	55	37.9
DAGGETT FAA AIRPORT	MAX	59	63	55	62	64	58	57	57	55	51	58	62	50	60	66	74	80	76	70	76	63	76	80	65	72	77	83	86	88	91	86	68.4
	MIN	44	38	46	43	40	46	40	35	44	38	36	38	37	38	37	42	46	51	48	42	48	45	48	45	38	46	50	53	55	60	63	44.5
DEATH VALLEY	MAX	68	70	68	70	72	71	67	67	65	62	64	65	63	72	75	76	79	80	79	79	78	86	89	85	81	89	91	92	94	96	97	77.1
	MIN	45	52	46	53	53	51	45	43	51	46	40	43	48	50	48	45	51	54	59	52	59	53	53	58	59	55	57	56	59	61	65	51.9
DEEP SPRINGS COLLEGE	MAX	44	42	39	39	44	39	39	39	36	38	31	33	34	43	46	48	56	61	51	55	49	58	57	54	61	67	70	70	75	74	75	50.5
	MIN	13	14	20	28	16	23	15	10	17	25	6	- 3	20	13	9	16	24	25	28	25	32	24	27	30	25	28	29	33	34	36	42	22.1
EAGLE MOUNTAIN	MAX	70	68	69	63	66	68	65	62	62	64	60	63	65	61	63	70	78	81	81	78	77	73	77	85	85	86	88	89	89	92	92	73.9
	MIN	49	47	49	44	49	48	46	42	44	47	44	44	44	47	51	49	52	57	62	61	59	54	55	55	56	56	61	60	69	66	70	52.8
EL CENTRO 2 SSW	MAX	71	73	72	70	72	71	67	70	69	66	68	72	69	71	73	80	85	87	85	83	78	76	85	84	80	86		95	96	97	96	78.2
	MIN	51	37	39	40	40	40	47	39	44	45	35	38	48	39	35	37	45	46	52	51	41	41	46	48	42	43	48	51	55	56	62	44.5
FAIRMONT	MAX	48	46	59	40	46	60	40	41	50	51	43	51	48	48	56	59	69	66	63	63	72	50	62	74	61	65	70	78	80	77	82	58.6
	MIN	35	33	33	34	33	34	35	30	33	33	32	32	29	28	33	41	43	47	40	40	41	38	41	38	39	41	47	52	57	57	57	38.9
GOLD ROCK RANCH	MAX	73	71	69	67	67	65	64	68	67	63	64	69	64	64	70	78	83	87	87	84	77	74	83	82	80	85	90	95	97	97	94	76.7
	MIN	49	44	44	43	40	42	41	45	37	46	40	36	43	42	42	45	47	50	55	60	50	47	52	51	56	57	62	59	57	59	59	48.4
HAIWEE	MAX	43	48	53	46	47	57	45	43	48	45	46	47	45	43	52	58	62	71	70	58	61	48	63	65	62	64	70	74	77	78	80	57.1
	MIN	31	28	29	31	31	33	25	24	25	21	24	25	26	24	29	31	33	36	39	32	34	35	38	34	35	35	34	42	42	45	48	32.2
HAYFIELD PUMPING PLANT	MAX	69	68	70	65	63	68	66	62	63	63	58	63	65	61	62	69	78	83	86	92	81	72	76	85	70	76	82	88	91	93	94	73.6
	MIN	44	32	39	35	44	41	39	35	43	38	30	30	41	49	44	42	39	44	49	55	48	55	53	57	57	61	67	52	51	55	57	46.0
IMPERIAL	MAX	71	73	70	70	72	71	68	68	70	63	67	69	64	66	73	81	83	85	83	82	77	77	84	77	79	85	89	93	94	96	95	77.3
	MIN	51	44	47	45	46	46	45	42	49	50	38	42	48	43	39	40	49	51	58	55	58	51	47	53	48	49	54	57	60	61	64	49.4
IMPERIAL FAA AP	MAX	72	74	70	70	72	71	70	69	70	63	66	70	63	68	73	81	83	88	85	84	78	78	83	76	80	86	91	95	97	97	95	78.0
	MIN	48	41	42	41	43	47	44	40	45	42	35	38	43	40	36	40	46	48	54	53	55	49	46	48	43	45	48	54	56	58	63	46.2
INDEPENDENCE	MAX			51	46	50	56	48			48	43	45	45	47			63	68	73	62	64			67	64	68	74	75				
	MIN			23	33	28	32	23			18	19	21	26	32			27	34	34	28	35			34	29	37	38	40				

See Reference Notes Following Station Index

DAILY TEMPERATURES

Station		Day of Month 1	2	3	4	5	6	7	8	9	10	11	12	13	14	15	16	17	18	19	20	21	22	23	24	25	26	27	28	29	30	31	Average
INDIO 3 S DATE GARDEN	MAX	74	71	77	71	72	76	70	70	69	69	65	69	71	68	70	79	85	88	89	86	83	76	77	89	80	85	91	96	99	99	100	79.5
	MIN	53	43	43	46	42	49	46	46	42	43	42	48	44	45	37	40	53	53	62	50	57	52	55	54	51	50	57	64	65	66	70	50.6
INYOKERN	MAX	58	62	59	56	63	60	54	55	52	47	57	56	46	63	67	70	77	74	67	70	68	75	75	72	72	77	83	84	86	89	86	67.1
	MIN	32	27	29	35	39		33	25	36	35	26	29	32	36	36	32	38	40	34	34	42	41	40	46	34	36	41	42	44	48	46	36.3
IRON MOUNTAIN	MAX	73	65	70	65	66	68	64	67	64	66	62	64	68	61	61	69	79	81	82	78	80	77	76	85	69	77	84	89	92	91	95	73.8
	MIN	52	50	42	46	44	42	47	37	47	45	42	40	40	48	46	45	44	55	59	59	56	51	50	42	53	60	57	55	57	56	54	49.1
LAKE ARROWHEAD	MAX	41	47	43	43	46	42	36	38	37	33	41	38	34	41	50	56	62	59	58	57	50	54	62	60	58	63	66	67	70	68	64	51.1
	MIN	29	25	30	26	27	29	23	22	28	26	16	24	22	24	29	28	30	34	30	32	33	30	30	33	30	35	34	35	36	40	40	29.4
LANCASTER	MAX	54	61	47	55	64	50	51	55	54	51	57	58	49	61	65	74	75	65	69	72	57	70	77	66	71	76	81	83	87	86	81	65.2
	MIN	33	27	36	34	27	38	30	24	38	34	30	29	29	24	27	30	35	45	36	34	39	38	40	36	30	32	36	40	43	48	54	34.7
LUCERNE VALLEY	MAX	62	63	51	54	59	57	58	58	46	49	53	59	48	55	63	70	73	71	71	73	72	72	72	63	68	76	80	82	82	86	83	65.5
	MIN	41	28	29	35	30	41	34	24	24	23	28	28	28	21	23	38	34	40	32	32	36	36	36	35	34	30	30	29	29	31	49	31.9
MECCA FIRE STATION	MAX	70	77	72	73	77	74	72	69	71	66	70	70	68	72	80	82	85	86	89	84	80	81	86	82	87	93	97	99	96	99	95	80.7
	MIN	51	42	39	47	46	41	44	39	42	45	36	40	48	49	36	38	48	47	61	51	51		51	57	53	45	49	59	58	58	60	47.7
MITCHELL CAVERNS	MAX	51	56	51	46	54	51	44	49	43	48	45	49	52	48	56	65	67	69	65	66	63	61	67	66	67	70	72	75	75	81	78	59.7
	MIN	34	35	35	29	32	36	31	33	38	33	30	30	32	30	36	40	45	48	46	41	48	38	39	38	39	45	52	60	60	62	62	40.5
MOJAVE	MAX	53	50	60	45	50	61	46	49	52	52	45	52	56	47	60	63	72	71	62	66	70		65	75	64	59	73	80	81	84	87	61.7
	MIN	36	28	37	35	28	33		25	26	33	33	32	33	29	30	33	39	49	38	35	37		40	39	34	36	40	46	50	36	43	35.6
MOJAVE 2 ESE	MAX																																
	MIN																																
MOUNTAIN PASS	MAX	54	53	54	53	50	49	42	53	52	45	42	50	49	43	60	62	65	63	62	64	63	62	62	61	57	64	72	74	72	73	74	58.0
	MIN	33	30	30	32	30	30	28	34	28	26	25	30	26	29	37	39	38	35	39	33	37	36	34	30	34	39	41	50	46	49	51	34.8
MT SAN JACINTO WSP	MAX	36	48	38	40	45	44	38	36	34	25	41	39	37	36	43	54	54	55	55	52	42	47	55	50	52	54	55	56	57	58	55	46.2
	MIN	15	9	19	8	5	23	7	4	7	4	3	5	7	0	13	15	23	27	24	20	25	17	15	19	10	17	17	20	21	24	29	14.6
NEEDLES FAA AIRPORT	MAX	67	68	67	62	67	66	61	64	69	62	64	69	59	62	69	76	82	87	75	79	80	76	82	70	76	83	87	91	94	95	93	74.3
	MIN	50	44	42	45	40	46	38	34	46	40	35	39	43	44	42	42	44	49	57	53	50	51	51	52	51	57	58	50	54	59	61	47.3
PALMDALE	MAX	52	61	59	54	62	60	49	54	51	48	56	53	48	59	64	71	73	68	68	71	68	68	75	73	69	74	80	81	84	85	78	65.0
	MIN	36	31	37	36	30	37	35	27	38	33	31	34	32	27	30	34	39	41	36	38	39	38	42	34	33	36	40	45	47	50	58	36.9
PALMDALE FAA AIRPORT	MAX	53	61	48	54	64	49	50	54	52	52	57	59	48	59	63	74	75	65	68	72	55	69	75	62	73	75	81	81	85	86	81	64.5
	MIN	33	27	38	33	28	39	29	25	36	33	29	30	30	24	26	29	34	40	35	35	39	38	37	37	32	31	36	38	44	47	55	34.4
PALM SPRINGS	MAX	71	75	74	69	75	74	66	66	68	61	66	69	66	69	78	84	87	87	85	84	80	78	85	83	84	90	96	97	98	99	96	79.4
	MIN	50	39	39	41	43	41	42	40	45	42	38	39	41	40	42	42	48	51	55	59	52	43	47	56	50	55	54	53	56	57	63	47.2
PARKER RESERVOIR	MAX	74	67	69	69	59	66	67	62	64	68	63	62	67	59	61	69	76	81	84	76	81	78	75	83	70	77	83	87	93	94	95	73.5
	MIN	50	48	47	45	42	45	41	40	45	49	41	43	48	43	43	46	50	55	60	55	56	52	52	56	55	54	53	57	63	66	67	50.5
RANDSBURG	MAX	51	56	48	54	56	51	51	51	47	42	49	52	43	54	60	66	72	65	64	68	65	70	73	67	66	73	78	81	83	80	77	61.7
	MIN	34	34	36	34	33	38	34	29	35	31	31	33	29	32	35	40	44	49	40	42	41	30	41	44	40	43	50	54	55	53	54	39.3
SQUIRREL INN 2	MAX	40	44	42	39	44	41	37	36	35	31	43	40	31	38	45	54	56	54	51	53	47	49	56	54	53	57	60	63	65	66	62	47.9
	MIN	25	25	29	23	25	28	20	22	28	25	27	20	19	20	28	32	38	39	33	40	31	28	37	34	32	37	40	45	46	49	50	31.5
THERMAL FAA AIRPORT	MAX	72	75	71	71	75	72	70	68	69	62	69	69	64	71	79	82	85	87	86	84	77	79	87	79	84	90	94	97	97	98	92	79.2
	MIN	50	43	40	47	48	44	47	43	46	46	41	44	44	47	37	38	51	48	56	48	54	53	50	55	49	45	50	55	65	61	65	48.7
TRONA	MAX	60	64	61	63	63	62	58	57	57	54	59	59	55	63	67	71	74	70	70	74	62	72	80	70	72	79	81	84	86	89	86	68.5
	MIN	35	33	40	37	34	36	33	30	42	38	40	42	33	37	36	36	41	42	44	41	44	40	43	47	39	41	43	47	51	56	59	40.6
TWENTYNINE PALMS	MAX																																
	MIN																																
VALYERMO RANGER STA	MAX																																
	MIN																																
VICTORVILLE PUMP PLANT	MAX	55	54	61	50	56	62	50	52	53	49	47	55	56	47	57	62	72	75	71	68	73	56	69	75	62	70	75	80	83	85	87	63.5
	MIN	35	29	36	35	29	38	35	27	38	34	27	34	30	27	28	31	36	40	36	37	43	39	37	41	33	35	38	42	44	48	52	35.9
WHITE MOUNTAIN 1	MAX	25	27	31	31	19	29	21	15	18	14	22	22	21	17	28	41	42	37	39	35	33	26	39	35	35	40	47	45	48	46	49	31.5
	MIN	-3	-7	7	8	3	6	-3	-7	-3	8	-13	-7	1	-2	-2	8	11	10	4	8	15	8	15	2	-2	4	8	12	12	12	23	4.1
WHITE MOUNTAIN 2	MAX	12	19	25	3	17	24	5	6	5	10	6	8	13	8	24	33	25	25	24	22	23	18	25	20	33	38	39	36	35	40	35	21.2
	MIN	-3	1	-8	-1	0	-1	-7	-10	-6	-5	-5	-4	-7	-6	5	16	15	15	9	9	10	4	11	12	9	14	14	14	18	22	23	5.1
WILDROSE RANGER STA	MAX	49	48	47	47	51	48	44	44	42	45	46	46	43	48	57	58	64	63	58	61	60	64	67	65	63	69	71	75	75	76	76	57.1
	MIN	29	30	32	30	31	31	25	24	33	26	22	30	29	27	34	32	39	39	36	34	42	36	42	40	36	37	43	48	49	50	55	35.2

See Reference Notes Following Station Index

SNOWFALL AND SNOW ON GROUND

Station		Day of month 1	2	3	4	5	6	7	8	9	10	11	12	13	14	15	16	17	18	19	20	21	22	23	24	25	26	27	28	29	30	31
* * * NORTH COAST DRAINAGE 01																																
BIG BAR RANGER STATION	SNOWFALL	-	-	-	-	-	-	-	-	-	-	-	-	-	-	-	-	-	-	-	-	-	-	-	-	-	-	-	-	-	-	-
	SN ON GND	-	-	-	-	-	-	-	-	-	-	-	-	-	-	-	-	-	-	-	-	-	-	-	-	-	-	-	-	-	-	-
FOREST GLEN	SNOWFALL													2.0																		
	SN ON GND	18	17	16	16	15	14	13	12	10	10	10	10	12	9	8	T	T														
TULELAKE	SNOWFALL	4.0		1.0						T																						
	SN ON GND	4	2	3	T	T	T	T		T	T	T																				
YREKA	SNOWFALL	T		T	T		T			T	T		T																			
	SN ON GND									T																						
* * * SACRAMENTO DRAINAGE 02																																
ALTURAS RANGER STATION	SNOWFALL	.5		1.5	T		T			T			.3						T	2.0												
	SN ON GND						T												T													
BLUE CANYON WB AIRPORT	SNOWFALL	.6	2.3	1.3		1.2	.1			1.1		.2	.4					1.3	.1		2.2	2.3										
	SN ON GND	125	118	114	104	101	101	101	98	96	97	96	96	96	93	92	90	88	81	80	79	83	80	76	76	76	76	73	67	65	63	59
	WTR EQUIV	27.9	27.9	28.4	28.1	27.9	28.0	28.0	28.0	27.6	27.8	27.7	27.7	27.7	27.4	27.4	27.4	27.4	27.9	27.9	27.9	28.6	28.6	28.6	28.6	28.6	28.6	28.6	28.6	28.6	28.6	28.6
CANYON DAM	SNOWFALL	2.0	T	2.0						3.0	1.5								T													
	SN ON GND	82	82	82	79	77	76	76	75	78	77	75	74	74	73	72	70	67	66	64	63	-	-	60	58	57	56	53	52	50	49	47
CHESTER	SNOWFALL	1.0	2.5	1.0		T				5.0		1.0	T					1.0	T			T										
	SN ON GND	81	81	80	77	76	74	72	72	77	71	70	70	69	67	66	64	63	62	62	60	60	57	56	54	53	50	48	46	42	40	39
DE SABLA	SNOWFALL	2.5	1.0																													
	SN ON GND	7	8	6	6	5	5	4																								
JESS VALLEY	SNOWFALL	T	T	9.0	T	T	3.5	1.5				T	.5					.5	1.5													
	SN ON GND	3	3	12	10	10	10	10	10	10	10	10	10	10	9	9	7	6	6	5	5	4	4	3	3	2	T					
MANZANITA LAKE	SNOWFALL	5.0		12.0	2.0			.5		T	3.0	2.0	2.0	T				1.0	1.0	1.0		.5	.5									
	SN ON GND	93	91	99	98	97	96	95	94	94	95	96	97	95	93	91	89	89	87	86	86	86	84	83	82	81	79	77	75	73	71	68
MC CLOUD	SNOWFALL		T	3.0						T		T	2.0																			
	SN ON GND	52	48	51	48	46	44	42	39	36	35	33	35	31	28	24	19	17	15	14	13	12	9	5	2							
MINERAL	SNOWFALL	6.0		8.0						T	4.0	.5	T	T				3.0	T	T		.5										
	SN ON GND	90	87	92	90	88	87	86	85	85	86	86	86	85	85	82	80	81	78	76	75	74	72	71	69	67	65	65	60	58	55	50
MOUNT SHASTA WB CITY	SNOWFALL	.1	4.5	.7			T			.8		.1	1.0						T													
	SN ON GND	38	32	36	33	32	30	28	26	25	22	21	21	19	19	16	14	11	9	6	4	1										
	WTR EQUIV	8.9	-	9.3	9.1	9.0	8.8	8.6	-	-	7.9	7.8	7.7	7.5	7.6	-	-	4.3	4.3	3.0	1.7											
QUINCY	SNOWFALL	1.5		3.0							1.0	1.0																				
	SN ON GND	15	13	16	12	11	10	9	8	7	8	7	5	3	T																	
SIERRA CITY	SNOWFALL	6.0		4.0							1.0											3.0										
	SN ON GND	66	56	58	54	50	48	46	44	42	42	40	38	36	35	34	32	31	30	29	26	28	24	22	20	18	16	12	9	6		
SIERRAVILLE RANGER STA	SNOWFALL	1.0		5.0	.5		.1				1.5	1.0						T														
	SN ON GND	33	31	33	30	28	26	25	25	24	26	26	24	24	23	22	21	18	15	13	12	11	10	9	7	5	3	2	2	1	1	
SODA SPRINGS 1 E	SNOWFALL	10.5		10.0	1.5		1.3	T			6.0	1.0	1.0	1.0				1.5	T			11.0										
	SN ON GND	-	-	180	-	171	170	169	169	169	169	166	164	161	161	-	-	155	147	145	143	159	-	-	139	137	134	131	-	-	-	119
STRAWBERRY VALLEY	SNOWFALL	5.0	3.0	1.5			.5			3.5	.5	T	.5									6.0									T	
	SN ON GND	50	52	48	47	44	43	40	39	43	40	39	38	36	34	33	30	28	27	26	24	25	24	23	22	20	17	14	10	6	4	
TWIN LAKES	SNOWFALL	-	-	-	-	-	-	-	-	-	-	-	-	-	-	-	-	-	-	-	-	-	-	-	-	-	-	-	-	-	-	-
	SN ON GND	-	-	-	-	161	-	-	-	-	-	-	-	-	-	-	-	-	-	-	-	-	-	-	-	138	-	-	-	-	-	-
* * * NORTHEAST INTERIOR BASINS 03																																
BOCA	SNOWFALL			2.0			1.0				4.0			1.0								2.0										
	SN ON GND	50	46	48	48	48	46	45	43	40	42	42	40	40	40	39	39	38	37	36	34	34	34	33	33	32	32	30	28	26	24	22
BRIDGEPORT	SNOWFALL		T	1.5				T		T	4.0		T	3.0								3.0	.8									
	SN ON GND	41	40	40	40	38	36	36	36	36	38	38	37	36	35	33	33	32	30	26	24	24	24	22	21	20	18	17	17	16	15	13
DOYLE 5 SSE	SNOWFALL		T	.9	T		T	.6		.4		T	T									T										
	SN ON GND	1	T	T	T	T	T	T	T	T	T	T	T	T	T	T																
FORT BIDWELL	SNOWFALL	T	1.0	5.0		T	T			T																						
	SN ON GND	T	T	3	2	T	T	T	T	T	T	T																				
MONO LAKE	SNOWFALL										4.0										T											
	SN ON GND	46	46	45	45	45	45	45	44	44	47	45	43	43	42	41	41	39	38	36	35	34	32	-	-	-	-	-	-	-	-	-
SQUAW VALLEY	SNOWFALL	8.0	T	9.5	5.0		T	T		T	3.5	.3	.5	.5				T	T			6.0	T									
	SN ON GND	127	120	128	128	124	121	120	119	118	120	119	119	118	118	116	115	113	110	108	101	107	103	97	94	91	89	85	82	79	77	72
SUSANVILLE AIRPORT	SNOWFALL									4.0																						
	SN ON GND	-	-	-	-	-	-	-	-	-	-	-	-	-	-	-	-	-	-	-	-	-	-	-	-	-	-	-	-	-	-	-
TAHOE CITY	SNOWFALL	2.0		11.0	T		3.0				4.0		T	T				T				5.0										
	SN ON GND	88	85	96	92	89	88	86	84	83	85	83	82	81	80	79	78	76	73	72	71	75	74	69	68	67	66	64	62	61	58	54
WOODFORDS	SNOWFALL			3.0	1.0	1.0	1.0	1.0			6.0	1.0	T									3.0										
	SN ON GND	20	20	21	20	20	20	20	19	-	22	22	22	21	20	20	18	15	14	12	11	12	10	9	8	6	4	T	T	T	T	
* * * CENTRAL COAST DRAINAGE 04																																
MOUNT HAMILTON	SNOWFALL	6.0	6.0	1.0						T	1.0		3.0								T	.7										
	SN ON GND	4	9	5	3	2	1	T	T	T	1	1	2	1	1	T	T	T			T											
* * * SAN JOAQUIN DRAINAGE 05																																
CALAVERAS BIG TREES	SNOWFALL	13.0		4.0	T		T	T			8.0	T		3.0								7.0										
	SN ON GND	92	84	86	83	78	75	74	74	73	82	78	76	79	75	72	70	68	66	62	-	69	62	60	56	54	52	49	47	44	42	40
GLENNVILLE	SNOWFALL	-	-	-	-	-	-	-	-	-	-	-	-	-	-	-	-	-	-	-	-	-	-	-	-	-	-	-	-	-	-	-
	SN ON GND										2			2	T																	

See Reference Notes Following Station Index

SNOWFALL AND SNOW ON GROUND

Station		Day of month																														
		1	2	3	4	5	6	7	8	9	10	11	12	13	14	15	16	17	18	19	20	21	22	23	24	25	26	27	28	29	30	31
GRANT GROVE	SNOWFALL	17.0	T	4.0	4.0			4.0	T		11.0	2.0		5.0	T							6.0	.5									
	SN ON GND	167	167	169	171	169	168	171	170	169	178	177	174	179	178	176	174	164	155	146	137	136	126	118	112	101	96	91	88	85	83	80
HETCH HETCHY	SNOWFALL	-	-	-	-	-	-	-	-	-	-	-	-	-	-	-	-	-	-	-	-	-	-	-	-	-	-	-	-	-	-	-
	SN ON GND	32	24	-	-	-	20	18	18	15	-	-	17	20	14	12	10	-	-	4	T	5	T	T	T	T	T	T	T	T	T	-
MONTGOMERY LAKE	SNOWFALL	15.0		5.0	1.0		2.0	T	T	3.0	7.0	1.0	2.0	6.0								10.0	T									
	SN ON GND	156	152	151	148	144	143	142	140	140	144	143	142	144	139	136	133	129	127	124	123	126	123	121	118	114	111	109	106	103	101	98
NORTH FORK RANGER STA	SNOWFALL	-	-	-	-	-	-	-	-	-	-	-	-	-	-	-	-	-	-	-	-	-	-	-	-	-	-	-	-	-	-	-
	SN ON GND	-	-	-	-	-	-	-	-	-	-	-	-	-	-	-	-	-	-	-	-	-	-	-	-	-	-	-	-	-	-	-
SUGAR PINE RANGE YOSEMITE	SNOWFALL	15.0		5.0			T	1.0		T	12.0	T		4.0								8.0										
	SN ON GND	95	87	78	77	75	72	73	72	72	84	74	72	76	72	67	64	62	62	57	54	55	50	48	43	40	38	35	29	28	27	26
TEHACHAPI	SNOWFALL									2.0	2.0		3.5																			
	SN ON GND	-	-	-	-	-	-	-	-	-	-	-	-	-	-	-	-	-	-	-	-	-	-	-	-	-	-	-	-	-	-	-
YOSEMITE NATIONAL PARK	SNOWFALL	18.0	T	2.0	.5		T	T	T		3.0			4.0								3.0										
	SN ON GND	52	48	48	46	42	39	33	32	30	33	30	28	32	29	27	24	21	19	17	16	18	15	13	10	7	4	3	T	T	T	T
* * * SOUTH COAST DRAINAGE 06																																
POMAMASA	SNOWFALL										3.0	8.0		1.5	3.5								2.0									
	SN ON GND										3	11	7	7	10	-	-	-	-	-	-	-	2									
IDYLLWILD RANGER STA	SNOWFALL									7.0	5.0			1.5									T									
	SN ON GND	-	-	-	-	-	-	-	-	-	-	-	-	-	-	-	-	-	-	-	-	-	-	-	-	-	-	-	-	-	-	-
MT BALDY NOTCH	SNOWFALL	-	-	-	-	-	-	-	-	-	-	-	-	-	-	-	-	-	-	-	-	-	-	-	-	-	-	-	-	-	-	-
	SN ON GND	-	-	-	-	-	-	-	-	-	-	-	-	-	-	-	-	-	-	-	-	-	-	-	-	-	-	-	-	-	-	-
MOUNT WILSON FC 338 8	SNOWFALL	-	-	-	-	-	-	-	-	-	-	-	-	-	-	-	-	-	-	-	-	-	-	-	-	-	-	-	-	-	-	-
	SN ON GND	-	-	-	-	-	-	-	-	-	-	-	-	-	-	-	-	-	-	-	-	-	-	-	-	-	-	-	-	-	-	-
PALOMAR MT OBSERVATORY	SNOWFALL	.5						T		T	8.0	1.0		2.0	1.0							.7	4.0									
	SN ON GND	7	5	3	3	3	3	2	1		8	8	6	7	8	4	3	2	1	1	T	T	T	T	T	T	T	T	T			
SANDBERG WB	SNOWFALL	T		1.4	.2		T			.1	.6		.6	.1																		
	SN ON GND	1		T	1	T		T	T	T	T	T		T																		
* * * SOUTHEAST DESERT BASINS 07																																
BISHOP WB AIRPORT	SNOWFALL									.3	1.7		T									T										
	SN ON GND	13	11	10	10	9	8	6	6	6	6	5	4	4	4	3	1	1	1	T	T	T										
DEEP SPRINGS COLLEGE	SNOWFALL				T					.6	5.5	T		T								.5										
	SN ON GND	9	9	9	9	8	8	8	7	8	13	10	10	10	9	9	8	5	4	3	2	2	T									
INDEPENDENCE	SNOWFALL										T			T																		
	SN ON GND	-	-	-	-	-	-	-	-	-	-	-	-	-	-	-	-	-	-	-	-	-	-	-	-	-	-	-	-	-	-	-
MITCHELL CAVERNS	SNOWFALL							T																								
	SN ON GND																															
SQUIRREL INN 2	SNOWFALL	4.5									12.0			2.0	1.0							2.0	1.0									
	SN ON GND	34	34	33	33	31	30	30	29	29	38	35	33	35	33	31	30	29	28	24	22	23	20	20	18	17	16	14	12	9	3	1
WHITE MOUNTAIN 1	SNOWFALL	5.0		T	4.0	T		T	T	T	10.0	T		4.0								3.5	2.0									
	SN ON GND	85	84	83	87	87	85	83	82	82	92	92	90	94	94	92	90	88	86	84	82	86	87	85	83	81	78	76	74	72	70	68
WHITE MOUNTAIN 2	SNOWFALL	7.0		1.0	6.0	2.0	1.5			T	5.5	T		2.0								3.5	12.0									
	SN ON GND	99	98	99	105	107	109	108	108	108	113	113	113	115	114	113	112	111	110	109	108	112	123	121	120	119	118	116	114	112	110	108

See Reference Notes Following Station Index

EVAPORATION AND WIND

Station		Day Of Month 1	2	3	4	5	6	7	8	9	10	11	12	13	14	15	16	17	18	19	20	21	22	23	24	25	26	27	28	29	30	31	Total or Avg.
* * * NORTH COAST DRAINAGE 01																																	
DUTTONS LANDING	EVAP	.02	*	.13	.15	.16	.13	.14	*	*	.32	.12	.11	.02	.10	*	*	.27	.07	.14	.13	.01	*	*	.57	.25	.23	.19	.18	.20	.20	.21	4.05
	WIND	60	*	102	107	56	96	63	*	*	134	50	46	29	19	*	*	54	34	33	19	34	*	*	234	69	48	39	28	81	159	144	1738
	MAX	49	-	65	63	68	67	65	-	-	66	69	67	50	67	-	-	76	68	75	77	53	-	-	78	75	69	78	81	80	70	71	68.6
	MIN	44	-	40	39	43	40	39	-	-	37	39	39	39	39	-	-	39	52	44	40	43	-	-	43	46	45	50	50	50	48	53	43.4
FERNDALE 2 NW	EVAP	.04	.03	.05	.07	.04	.05	.08	.10	.10	.10	.08	.09	.09	.07	.08	.00	.00	.07	.09	.04	.04	.10	.11	.17	.15	.18	.14	.14	.13	.14	.13	2.70
	WIND	33	43	59	42	28	51	32	29	38	35	32	23	25	31	25	52	47	47	30	19	25	43	48	59	43	31	28	32	26	37	38	1131
	MAX	57	56	59	63	62	60	60	61	62	62	62	64	67	67	67	66	64	65	65	62	68	67	70	71	62	70	76	75	72	76	72	65.5
	MIN	40	43	40	40	45	41	40	37	43	38	38	40	42	45	40	44	49	46	40	46	44	49	55	42	40	35	47	46	51	57	52	43.7
LAKE PILLSBURY NO 2	EVAP	*	.03	.04	.07	.10	.12	.10	.10	.04	.07	.11	.09	.10	.10	.11	.04	.01	.11	.10	.07	.02	.10	.19	.25	.14	.15	.18	.20	.17	.17	.20	3.28
	WIND	8	2	40	25	28	59	19	11	19	19	20	13	15	13	12	4	11	25	16	16	9	33	11	29	9	8	13	9	22	22	30	570
	MAX	48	51	56	62	59	59	59	58	52	60	60	57	63	63	69	66	59	65	67	68	68	70	71	70	74	75	75	77	75	74	73	64.0
	MIN	38	38	36	37	38	38	38	37	38	37	38	38	36	38	38	38	45	43	38	40	41	40	41	38	39	43	45	45	49	50	51	40.3
TRINITY DAM VISTA PT	EVAP	-	-	-	-	-	-	-	-	-	-	-	-	-	-	-	-	-	-	-	-	-	-	-	-	-	-	-	-	-	.05	.08	-
	WIND	13	26	18	36	24	41	37	23	27	41	30	37	34	36	37	39	36	37	44	51	42	37	46	64	73	50	43	52	58	45	29	1206
* * * SACRAMENTO DRAINAGE 02																																	
BERRYESSA LAKE	EVAP	.02	.07	.05	.15	.26	.15	.15	.11	.13	.08	.15	.04	.01	.15	.11	.11	.08	.09	.15	.13	.01	.15	.10	.30	.25	.16	.15	.15	.15	.15	.28	4.04
	WIND	57	37	70	118	112	76	65	60	39	81	76	58	38	66	28	36	50	37	48	29	47	42	32	129	62	29	21	20	29	68	64	1724
	MAX	52	63	52	63	64	65	63	67	66	61	66	63	52	59	67	71	62	64	73	74	51	68	76	74	76	79	80	82	82	78	82	67.6
	MIN	39	39	39	38	41	39	39	38	38	38	39	38	44	38	39	41	45	50	44	42	42	42	44	46	46	45	46	50	52	53	53	42.8
BRANNAN ISLAND	EVAP	.18	*	.12	.12	.14	.18	.15	.16	.16	.11	.15	.16	.04	.09	.15	.10	.06	.09	.15	.14	.13	.13	.15	.33	.22	.11	.15	.17	.18	.25	.18	4.45
	WIND	50	80	94	126	107	133	127	68	45	78	88	84	35	65	25	15	54	56	87	23	36	99	35	210	50	38	12	18	77	123	125	2263
CHICO EXPERIMENT STA (A)	EVAP	.04	*	.09	.12	*	.23	.10	*	*	.20	.11	.09	.11	.14	*	*	.25	*	.20	.05	.06	*	*	.46	.14	.15	.17	.26	*	*	.59	3.56
	WIND	29	*	89	53	*	92	27	*	*	93	56	38	37	22	*	*	161	*	89	26	24	*	*	112	5	18	11	30	*	*	171	1183
DAVIS 2 WSW	EVAP	.10	.09	.06	.26	.32	.06	.19	.16	.09	.12	.13	.09	.02	.19	.15	.10	.09	.10	.18	.17	.03	.13	.19	.52	.24	.25	.17	.19	.20	.26	.26	5.11
	WIND	111	29	65	246	194	89	102	106	23	132	73	72	27	132	52	13	78	73	65	61	47	67	58	346	107	62	18	30	47	139	112	2776
	MAX	55	66	55	62	61	67	64	63	67	61	68	66	46	63	68	72	64	68	74	73	54	69	77	68	74	75	81	84	84	78	85	68.1
	MIN	44	42	39	39	39	39	39	39	39	41	38	40	38	39	40	46	50	47	42	44	45	44	47	43	45	48	52	54	53	52	52	43.8
FOLSOM DAM	EVAP	.00	.07	.00	.10	.15	.05	.14	.13	.12	.00	.12	.10	.00	.15	.12	.12	.06	.07	.10	.13	.00	.12	.13	.24	.17	.19	.20	.21	.18	.14	.21	3.52
	WIND	115	24	49	75	69	56	26	28	43	84	53	66	20	42	33	37	36	28	38	21	53	33	34	31	31	33	44	44	6	2	6	1260
LAKESHORE	EVAP	-	-	.09	.10	.11	.13	.10	.08	.06	.11	.06	.10	.11	.12	.12	.07	.01	.02	.04	.07	.10	.14	.23	.20	.14	.12	.20	.32	.11	.07	.26	3.628
	WIND	15	*	35	35	39	34	34	30	31	36	25	31	33	31	30	22	33	22	39	27	32	32	61	51	49	39	26	49	27	32	29	1014
MONTICELLO DAM	EVAP	.01	.09	.02	.14	.17	.12	.11	.11	.10	.06	.11	.09	.01	.11	.08	.10	.09	.03	.12	.13	.01	.08	.11	.27	.19	.15	.15	.15	.17	.16	.22	3.46
	WIND	11	6	13	40	40	9	17	6	9	22	7	10	10	5	9	11	10	3	9	3	5	12	3	35	12	2	7	6	14	11	14	371
	MAX	50	61	53	65	65	67	67	66	66	61	67	64	44	67	72	71	64	60	73	75	52	69	77	75	77	80	80	83	82	81	83	68.3
	MIN	39	39	38	38	40	39	38	39	36	39	38	31	38	38	37	41	44	52	42	41	42	43	45	45	45	45	46	49	53	53	54	42.2
PLACERVILLE IFG	EVAP	-	-	-	.06	.10	.10	.10	*	*	.06	.04	.03	.07	.11	*	*	.24	.06	.10	.07	.08	*	*	.47	.18	.15	.19	*	*	*	.60	3.118
	WIND	*	*	81	79	36	58	25	-	-	41	20	22	29	49	*	*	74	26	40	27	24	-	-	184	41	27	47	*	*	*	81	11618
SHASTA DAM	EVAP	.00	.04	.00	.05	.09	.11	.01	.06	.05	.08	.11	.00	.10	.11	.24	.13	.05	.02	.15	.16	.05	.16	.19	.20	.26	.24	.15	.22	.20	.10	.14	3.47
	WIND	32	37	20	46	61	60	37	43	37	80	41	29	57	67	59	47	34	29	69	56	43	44	51	88	105	78	59	64	60	41	44	1618
TURNTABLE CREEK	EVAP	.00	.00	.00	.10	.16	.10	.16	*	*	.33	.12	.08	.13	.19	*	*	.29	.00	.11	.16	.03	*	*	.57	.35	.22	.19	.20	*	*	.48	3.97
	WIND	*	*	19	44	35	25	29	*	*	130	42	13	48	64	*	*	65	2	21	25	8	*	*	122	115	41	32	35	*	*	100	1015
WHISKEYTOWN RES	EVAP	.00	.02	.02	.09	.08	.11	.10	.08	.12	.05	.11	.05	.12	.11	.10	.09	.06	.02	.10	.12	.02	.06	.12	.28	.20	.19	.19	.20	.18	.10	.17	3.26
	WIND	15	28	33	42	34	46	34	36	31	33	31	27	32	39	31	34	37	35	30	23	29	32	37	57	46	40	35	37	40	25	28	1057
WILLOWS USBR	EVAP	*	*	.18	.26	.13	.17	.15	*	*	.24	.15	.10	.14	.19	*	*	.13	.27	.15	.02	.04	*	*	.92	.23	.15	.16	.15	-	-	-	4.358
	WIND	*	*	147	151	56	59	67	*	*	145	26	44	92	46	*	*	147	55	50	24	55	*	*	269	59	21	20	20	*	*	93	1646
	MAX	-	-	62	61	63	62	60	-	-	62	62	60	63	66	-	-	68	71	70	70	65	-	-	75	72	78	79	80	-	-	-	-
	MIN	-	-	38	39	40	38	38	-	-	37	39	44	38	41	-	-	42	45	41	49	44	-	-	44	45	48	52	54	-	-	-	-
* * * CENTRAL COAST DRAINAGE 04																																	
BURLINGAME	EVAP	.05	.08	.02	.09	.09	.15	.15	.15	.15	.08	.06	.02	*	.12	.08	.07	*	.15	.13	.02	.10	.12	.14	.20	.12	.12	.23	.19	.15	.15	.15	3.33
	WIND	34	127	52	131	106	212	135	53	59	84	40	26	52	52	53	45	23	81	49	40	39	82	32	53	27	33	38	69	74	50	22	1973
	MAX	61	60	62	64	64	64	63	65	65	65	65	59	65	65	66	63	61	67	71	71	70	73	76	72	71	80	80	79	72	76	77	68.1
	MIN	43	42	42	42	42	43	42	42	42	43	44	49	39	42	43	43	53	53	44	43	42	42	48	50	51	51	54	53	52	55	56	46.1
NACIMIENTO DAM	EVAP	.03	.02	.04	.11	.11	.09	.13	.10	.12	.11	.07	.18	.46	.11	.08	.15	.13	.10	.16	.15	.09	.09	.14	.14	.15	.16	.18	.25	.12	.19	.13	4.09
NEWARK (C)	EVAP	.01	*	.18	.17	.16	.16	.18	*	*	.37	.16	.14	.01	.16	*	*	.37	.09	.15	.16	.01	*	*	.51	.25	.22	.18	.20	*	*	.57	4.41
	WIND	116	*	223	173	123	220	181	*	*	360	132	120	69	97	*	*	240	88	115	78	96	*	*	334	137	130	18	20	*	*	39	3109
* * * SAN JOAQUIN DRAINAGE 05																																	
ANTIOCH PUMPING PL 3	EVAP	.07	.10	.07	.15	.17	.24	.19	.15	.08	.13	.15	.13	.05	.15	.12	.11	.11	.06	.15	.15	.07	.10	.15	.28	.20	.22	.17	.17	.18	.21	.25	4.53
CAMP PARDEE (B)	EVAP	.01	.05	.02	.06	.09	.08	.08	.08	.08	.03	.06	.09	.00	.09	.08	.08	.07	.06	.09	.08	.06	.06	.08	.13	.10	.13	.13	.13	.13	.10	.13	2.46
	WIND	30	11	17	25	26	25	23	18	16	24	12	17	16	21	17	13	15	12	12	16	28	22	14	18	16	15	14	13	13	16	11	546
FRIANT GOVERNMENT CAMP (E)	EVAP	.09	.09	.12	.14	.08	.12	.13	.09	.10	.14	.04	.10	.07	.09	.10	.11	.11	.12	.17	.10	.10	.12	.10	.10	.13	.15	.16	.14	.17	.17	.13	3.58
	WIND	110	45	47	99	63	57	73	36	24	76	27	33	45	47	53	66	56	24	63	40	74	55	28	62	31	30	31	21	34	25	22	1497
	MAX	50	58	61	56	60	63	60	61	63	54	50	63	53	57	63	66	71	71	67	68	56	64	68	70	76	80	80	81	83	81	65.5
	MIN	41	40	40	36	36	40	37	38	39	38	38	41	38	38	38	41	43	50	42	43	41	41	48	49	47	48	50	51	53	55	55	43.1
KETTLEMAN CITY	EVAP	.12	.13	.10	.17	.13	.14	.21	.14	.15	.15	.11	.11	.10	.06	.14	.16	.15	.15	.19	.14	.28	.19	.14	.14	.20	.23	.20	.23	.21	.36	.27	5.20
	WIND	127	42	48	93	68	38	89	46	23	60	38	32	64	24	27	24	29	43	50	27	107	41	18	25	24	23	20	21	21	42	39	1373
KNIGHTS FERRY 2 SE	EVAP	*	*	*	*	*	.27	-	-	.05	-	*	*	.33	.04	.10	.07	.08	.19	*	.09	.04	.11	.09	.13	.11	.13	.12	.11	.13	.14	.15	2.758
	WIND	*	*	*	*	*	64	64	*	*	*	131	*	160	10	5	11	7	34	*	5	28	28	4	12	10	13	5	5	5	25	24	650
LITTLE PANOCHE DET DAM	EVAP	.03	.08	.10	.18	.25	.20	.15	.17	.14	.07	.11	.14	.10	.09	.14	.14	.15	.15	.19	.20	.09	.16	.17	.21	.16	.23	.24	.25	.25	.27	.24	5.05
	WIND	168	90	96	148	140	167	156	90	77	100	84	64	68	80	74	68	56	70	115	80	82	112	77	101	70	85	86	78	67	85	59	2893
	MAX	56	59	63	58	60	52	61	45	50	55	62	65	56	62	67	71	70	72	69	70	59	61	74	73	75	78	79	88	82	81	64	65.7
	MIN	45	38	40	39	38	39	39	38	38	37	39	42	40	37	38	41	47	53	41	42	45	42	45	41	45	48	46	49	54	54	57	43.1
LODI	EVAP	.07	.10	.11	.23	.08	.22	.13	.08	.12	.05	.13	.07	.05	.13	.12	.12	.08	.10	.13	.12	.07	.11	.24	.13	.17	.16	.14	.19	.20	.15	.28	4.08
	WIND	55	42	69	124	48	106	41	52	35	39	35	41	32	40	32	24	36	23	64	37	46	36	56	44	28	18	19	22	58	41	100	1443
	MAX	58	59	62	61	64	62	61	64	65	62	62	62	60	65	70	70	65	65	71	48	61	75	72	75	75	81	82	85	82	82	71	67.6
	MIN	42	40	39	38	38	38	37	38	40	40	37	42	37	38	40	45	50	51	47	46	40	42	48	42	42	48	51	51	51	51	53	43.3

See Reference Notes Following Station Index

EVAPORATION AND WIND

CALIFORNIA
MARCH 1969

CONTINUED

Station		Day Of Month 1	2	3	4	5	6	7	8	9	10	11	12	13	14	15	16	17	18	19	20	21	22	23	24	25	26	27	28	29	30	31	Total or Avg.
* * *																																	
SAN JOAQUIN DRAINAGE 04																																	
LOS BANOS DFT RESV	EVAP	-	.12	.12	.18	.20	.21	.20	.15	.15	.09	.14	.13	.05	.10	.13	.14	.17	.14	.18	.18	.07	.18	.14	.24	.16	.22	.18	.20	.31	.21	.23	5.088
	WIND	287	122	259	311	187	353	323	188	110	221	146	149	149	107	105	104	109	130	167	116	126	171	84	160	104	116	122	124	117	101	100	4968
	MAX	56	57	57	57	56	57	56	56	42	56	57	58	55	56	58	61	66	67	62	61	58	61	65	60	65	66	66	67	70	70	56	59.8
	MIN	44	40	40	39	38	47	39	42	40	39	40	41	40	39	40	40	44	50	44	44	44	43	48	42	48	48	48	49	53	53	53	43.8
MANTECA	EVAP	.07	.05	.04	.15	.13	.14	.17	.15	.10	.04	.10	.10	.06	.06	.15	.13	.05	.08	.13	.14	.04	.08	.12	.24	.14	.16	.18	.16	.18	.18	.23	3.75
	WIND	94	55	44	90	54	81	96	44	20	20	30	32	14	20	20	18	19	14	62	24	33	38	24	57	19	19	12	18	16	36	52	1175
	MAX	54	60	58	62	64	66	63	62	63	57	63	63	51	64	66	70	67	67	68	70	52	62	73	72	73	77	79	80	82	79	82	66.7
	MIN	44	42	41	40	40	42	41	41	41	43	42	45	42	42	42	45	48	51	45	50	43	45	51	47	47	50	50	54	55	53	53	45.6
SALT SPRINGS PWR H (D)	EVAP	.00	.03	.01	.02	.07	.05	.07	.08	.00	.04	.07	.03	.00	.11	.17	.12	.04	.07	.15	.11	.05	.06	.16	.31	.25	.23	.18	.24	.23	.18	.27	3.40
SAN LUIS DAM	EVAP	.12	.11	.10	.18	.21	.30	.15	.15	.14	.13	.13	.17	.10	.09	.16	.12	.21	.14	.15	.20	.09	.14	.17	.24	.16	.19	.21	.22	.30	.31	.29	5.38
	WIND	175	50	143	150	113	199	216	106	66	114	104	114	93	53	41	51	97	147	68	46	72	159	57	54	41	44	50	44	101	104	116	2988
	MAX	56	66	62	63	69	68	66	-	65	60	66	65	58	66	69	74	72	66	71	74	59	68	76	75	77	82	83	84	85	79	85	70.3
	MIN	43	41	40	40	39	46	39	45	39	38	38	40	39	39	40	46	52	49	45	47	44	45	48	45	46	51	51	54	53	52	55	44.8
TRACY PUMPING PLANT	EVAP	.04	.14	.19	.23	.19	.22	.21	.14	.16	.15	.19	.06	.12	.15	.14	.13	.10	.11	.14	.01	.07	.14	.29	.29	.17	.22	.15	.27	.25	.17	.43	5.27
	WIND	11	21	64	67	31	71	56	33	40	20	39	11	20	14	1	2	14	24	11	8	5	27	10	27	10	2	4	6	35	35	76	815
* * *																																	
SOUTH COAST DRAINAGE 06																																	
BEAUMONT PUMPING PLANT	EVAP	-	-	.06	.06	.06	.06	-	-	-	-	-	.08	-	-	-	.09	.09	.10	.11	.10	.10	-	.06	.06	.12	.12	.14	.16	.16	.15	-	-
	WIND	-	27	19	20	12	17	20	13	3	23	3	0	11	23	13	20	28	8	7	23	26	7	18	18	42	40	13	60	26	15	-	5938
	MAX	61	59	59	59	61	62	62	62	62	62	50	49	58	58	63	67	71	69	72	73	73	50	56	71	67	72	77	77	71	78	-	64.4
	MIN	37	37	37	37	36	37	37	37	36	36	36	36	36	37	32	35	38	39	42	44	43	38	39	42	40	40	40	41	42	53	-	38.7
CACHUMA DAM	EVAP	.08	.10	.13	.15	.15	.15	.17	.13	.10	.07	.07	.11	.04	.13	.12	.20	.14	.15	.13	.15	.11	.06	.14	.12	.15	.24	.26	.22	.15	.17	.17	4.26
	WIND	34	66	88	117	54	105	92	69	33	39	47	41	32	53	58	50	43	53	51	35	41	64	60	29	36	46	58	30	30	28	25	1607
	MAX	54	62	60	58	62	63	62	61	60	55	52	60	52	60	64	67	68	68	68	72	70	54	67	73	74	75	75	78	78	78	76	65.4
	MIN	41	35	37	36	38	38	36	35	37	38	35	36	36	35	37	39	42	43	41	43	43	41	39	41	45	43	46	48	49	51	53	40.5
CHULA VISTA	EVAP	.16	*	.33	.22	.16	.15	.21	.19	.17	.17	.15	.16	.18	.11	*	*	.52	.15	.15	.13	.12	.14	*	.33	.26	.27	.27	.24	*	*	.52	5.46
	WIND	99	*	173	183	82	89	176	120	80	126	121	83	97	74	*	*	265	75	83	71	70	115	*	168	80	70	64	88	*	*	256	2908
	MAX	74	-	72	68	71	71	68	70	72	68	65	71	68	64	-	-	-	75	75	74	71	69	-	74	78	79	84	80	-	-	80	72.5
	MIN	48	-	45	48	44	45	49	43	44	49	43	43	45	42	-	-	-	50	51	56	53	48	-	48	48	48	50	52	-	-	53	47.7
RIVERSIDE EXP STA	EVAP	.04	.11	.16	.16	.14	.15	.14	.13	.11	.05	.06	.12	.11	.10	.29	.21	.20	.15	.17	.23	.23	.03	.11	.07	.35	.26	.24	.30	.26	.25	.27	5.20
	WIND	51	51	66	100	63	65	70	53	39	73	46	44	58	78	140	65	49	43	54	49	79	50	56	106	13	43	79	56	49	47	48	1883
	MAX	64	69	60	64	67	61	63	63	62	57	65	63	60	63	71	73	73	75	77	75	58	71	64	58	79	79	82	81	83	81	79	69.0
	MIN	46	43	46	39	41	45	39	41	46	44	40	44	43	41	41	43	47	49	51	51	50	45	49	45	45	48	49	52	55	57	58	46.2
TWITCHELL DAM	EVAP	.10	.15	.12	.13	.15	.18	.19	.17	*	.31	.15	.04	.09	.15	.18	.16	.15	.17	.25	.18	.09	.12	*	.39	.21	.22	.25	.20	.16	.18	.17	5.01
	WIND	38	56	93	70	70	85	78	42	*	76	65	45	61	53	55	50	52	63	109	40	30	69	*	132	51	59	54	45	24	63	45	1773
	MAX	66	67	66	67	70	66	63	64	-	65	65	60	66	71	75	74	76	77	77	74	67	73	-	79	79	80	83	82	81	80	81	72.2
	MIN	45	41	43	39	42	42	40	41	-	41	39	40	40	39	39	44	45	51	48	46	45	42	-	47	47	48	49	50	50	50	57	44.5
* * *																																	
SOUTHEAST DESERT BASINS 07																																	
DEATH VALLEY	EVAP	.13	.30	.30	.40	.45	.35	.33	.28	.15	.00	.90	.20	.76	.35	.45	.20	.20	.30	.30	.30	.19	.25	.53	.72	.45	.34	.38	.30	.37	.35	.38	10.91
	WIND	43	92	93	203	135	115	98	72	36	65	27	20	83	159	111	38	21	21	95	25	44	74	76	209	98	48	31	31	23	26	31	2243
	MAX	73	74	73	66	70	73	70	71	69	78	73	69	70	67	75	79	80	79	78	80	79	83	82	76	80	85	88	89	90	92	90	77.5
	MIN	45	48	49	49	46	49	42	43	51	50	45	47	49	43	47	49	54	55	53	51	56	52	56	50	50	54	56	58	60	61	65	51.1
INDIO U S DATE GARDEN	EVAP	.18	.20	.19	.18	.25	.21	.28	.20	.18	.14	.13	.18	.20	.23	.22	.21	.28	.26	.29	.28	.28	.26	.27	.30	.30	.29	.32	.34	.33	.36	.35	7.69
	WIND	50	47	14	53	44	49	65	50	30	30	41	45	35	49	34	24	23	32	53	19	30	81	54	35	27	18	26	32	36	29	27	1182
	MAX	78	72	78	75	74	79	71	75	70	70	71	75	78	73	74	79	83	86	84	86	85	76	82	87	82	86	87	92	93	94	93	80.3
	MIN	51	45	52	46	47	49	46	47	50	48	45	46	49	46	45	49	52	56	59	56	56	51	54	54	52	54	56	59	59	62	65	51.8

(A) PAN PAINTED INSIDE AND OUTSIDE WITH ALUMINUM PAINT.
(B) PAN IS OF COPPER, AND PAINTED INSIDE AND OUTSIDE WITH ALUMINUM PAINT.
(C) PAN PAINTED OUTSIDE WITH GRAY ENAMEL.
(D) PAN IS OF STEEL PLATE, PAINTED WITH ALUMINUM INSIDE AND OUTSIDE.
(E) PAN SCREEN COVERED.

See Reference Notes Following Station Index

DAILY SOIL TEMPERATURES

CALIFORNIA
MARCH 1969

Station	Depth (IN)	Time	Day of month 1	2	3	4	5	6	7	8	9	10	11	12	13	14	15	16	17	18	19	20	21	22	23	24	25	26	27	28	29	30	31	Average
BRAWLEY 2 SW																																		
	4	9AM	56	55	55	53	55	55	53	54	54	54	51	52	54	53	52	53	55	57	61	60	60	58	59	60	59	60	60	61	63	65	67	56.9
		MAX	60	63	59	59	60	60	64	65	63	-	-	-	57	57	60	61	63	65	66	68	64	65	68	65	65	68	72	71	72	73	73	64.5
		MIN	55	53	53	51	53	52	52	51	54	54	49	50	-	52	49	50	53	54	57	57	59	57	57	58	55	54	56	60	61	61	63	54.7
	8	9AM	58	57	57	55	56	56	56	63	64	63	62	62	61	60	59	58	58	58	60	61	61	59	60	61	60	60	67	65	64	65	66	60.4
		MAX	60	60	59	58	60	59	61	63	64	63	63	64	62	62	62	63	61	62	64	65	63	62	64	63	64	64	67	67	68	68	68	63.0
		MIN	57	56	56	55	56	56	55	57	60	59	59	60	60	59	58	58	57	58	60	60	60	59	59	60	59	59	58	62	63	64	65	58.8
	12	9AM	59	59	59	58	59	59	58	56	59	59	58	58	58	58	57	57	58	60	61	62	62	62	62	63	62	62	61	64	65	66	67	60.3
	20	9AM	59	60	60	59	58	59	59	58	59	59	59	59	59	58	58	58	59	59	60	61	61	61	61	62	62	62	62	63	63	64	65	60.2
	39	9AM	61	62	62	61	61	61	61	58	60	60	61	61	61	61	61	61	61	67	67	61	61	62	62	62	62	62	63	62	63	63	63	61.7
	79	9AM	67	67	67	67	67	67	67	67	67	67	67	67	66	66	66	66	66	66	66	66	66	66	66	66	66	66	66	66	66	66	66	66.4
DAVIS 2 WSW																																		
	4	MAX	50	58	50	54	-	-	-	57	58	54	59	58	48	54	58	61	57	59	64	65	54	60	66	65	67	69	72	74	75	73	77	61.3
		MIN	45	43	40	-	-	-	-	42	42	45	43	46	40	40	43	46	51	48	47	52	48	46	50	51	51	51	55	57	58	59	60	48.1
FRESNO WB AIRPORT																																		
	4	MAX	56	57	52	54	58	55	55	59	56	50	58	53	54	58	64	66	69	66	68	58	58	66	66	73	74	77	79	82	84	82	78	64.0
		MIN	45	41	44	39	39	42	39	39	41	43	41	43	40	38	41	44	50	52	46	48	46	45	50	49	50	51	53	55	59	59	63	46.3
RIVERSIDE EXP STA																																		
SUB-STA 1																																		
	12	MAX	51	51	51	51	50	51	51	50	50	51	51	51	51	51	51	52	54	55	56	57	57	56	56	55	57	59	60	62	63	63	63	54.4
		MIN	51	50	50	49	49	50	49	49	49	50	49	50	50	49	49	50	52	53	54	55	56	54	55	54	55	57	59	60	62	63	62	53.0
SUB-STA 2																																		
	18	MAX	55	55	54	53	53	53	54	55	55	54	54	52	51	52	55	55	55	55	55	58	59	59	58	57	57	58	60	63	64	63	-	56.0
		MIN	53	53	53	51	51	52	53	53	54	54	52	50	50	51	52	54	54	53	53	55	58	57	57	54	54	56	57	60	61	62	-	54.2

BRAWLEY 2 SW : HOLTVILLE SILTY CLAY, LEVEL, GRASS-COVERED SURFACE EXPOSED TO FULL SUN. GRASS MOWED AND IRRIGATED TO MAINTAIN GROWTH. MAXIMUM AND MINIMUM READINGS FROM THERMOGRAPH FOR 24 HOURS ENDING AT 9 A.M. READINGS AT 9 A.M. ARE FROM MERCURY-IN-GLASS THERMOMETERS.

DAVIS 2 WSW : SANDY LOAM -- UNDER BARE GROUND SURFACE. MAX AND MIN DATA FROM SOIL THERMOGRAPH FOR 24 HOURS ENDING AT 8 A.M.

FRESNO WB AP : ATWATER SANDY LOAM, LEVEL, BARE GROUND, WELL DRAINED, FULL SUN. DATA FROM THERMOGRAPH. MAX AND MIN TEMPERATURES, MID TO MID.

SUPPLEMENTAL DATA

Station	Wind (Speed - m.p.h.) Resultant Direction	Resultant Speed	Average	Fastest mile	Direction of fastest mile	Date of fastest mile	Relative humidity averages - percent, PACIFIC STANDARD TIME 4 AM	10 AM	4 PM	10 PM	Number of days with precipitation: Trace	.01-.09	.10-.49	.50-.99	1.00-1.99	2.00 and over	Total	Percent of possible sunshine	Average sky cover sunrise to sunset
BAKERSFIELD WB AIRPORT	3	1.7	5.5	26++	13	24+	67	50	39	59	3	3	2	0	0	0	8	-	4.6
BISHOP WB AIRPORT	-	-	-	-	-	-	-	44	36	-	1	3	0	1	0	0	5	-	3.8
BLUE CANYON WB AIRPORT	-	-	-	28++	8	24+	-	51	-	-	0	5	8	0	0	0	13	-	5.3
EUREKA WB CITY	-	-	-	34	N	00	-	-	-	-	4	8	2	1	0	0	15	77	5.7
FRESNO WB AIRPORT	33	2.1	5.9	30	NW	03	81	64	44	75	2	4	2	1	0	0	9	83	4.5
LONG BEACH WB AIRPORT	26	2.0	7.2	29++	34	03	74	60	50	64	1	3	2	0	0	0	6	-	3.8
LOS ANGELES WB AIRPORT	25	3.4	7.9	32 %	NW	06	76	58	64	70	4	1	2	0	0	0	7	-	3.7
LOS ANGELES CIVIC CENTER	-	-	-	33	NW	03	-	-	-	-	0	1	1	0	1	0	3	82	3.5
MOUNT SHASTA WB CITY	-	-	-	-	-	-	-	-	-	-	3	6	2	0	0	0	11	-	-
OAKLAND WB AIRPORT	29	4.1	8.8	25++	6	24	77	70	63	76	3	1	4	0	0	0	8	-	3.9
RED BLUFF WB AIRPORT	33	3.3	8.3	30	N	04	72	53	40	66	3	3	3	1	0	0	10	75	4.6
SACRAMENTO WB AIRPORT	28	2.4	8.2	31	N	04	80	65	50	71	1	5	3	0	0	0	9	84	4.1
SANDBERG WB	-	-	-	52++	35	04	54	50	48	56	2	5	2	0	0	0	9	-	4.7
SAN DIEGO WB AIRPORT	29	4.1	7.5	23	NW	13+	73	58	55	68	1	3	4	0	0	0	8	86	3.9
SAN FRANCISCO WB AIRPORT	29	6.8	10.7	36	WNW	05	81	69	59	74	4	2	3	1	0	0	10	-	3.9
SAN FRANCISCO FED. OFFICE BL	-	-	-	29	SW	02	-	-	-	-	0	1	5	0	0	0	6	87	-
SANTA MARIA WB AIRPORT	-	-	-	-	-	-	-	64	65	88	1	4	3	0	0	0	8	-	3.7
STOCKTON WB AIRPORT	31	3.3	7.2	25++	36	04	83	71	52	76	1	4	3	0	0	0	8	-	4.5

% PEAK GUST

See Reference Notes Following Station Index

STATION	INDEX NO	DIVISION	COUNTY	DRAINAGE	LATITUDE	LONGITUDE	ELEVATION	TEMP	PRECIP	EVAP	SPECIAL	OBSERVER
[illegible]									5P		C	MRS SADIE TAYLOR
[illegible]	0024	07	SAN BERDINO									[illegible]
[illegible]				21	41 12							U S FOREST SERVICE
[illegible]									7A			FRANK J CUZZILLO
[illegible]												MRS. ROSE M. WEBB
[illegible]		02	GLENN									U S ARMY ENGINEERS
[illegible]											C	GETTY OIL CO.
[illegible]		06										ALPINE FIRE DEPT
[illegible]												[illegible]
[illegible]								8A	8A			U S FOREST SERVICE
[illegible]											C	STATE DIV OF HWYS
[illegible]									8A			[illegible]
[illegible]												PACIFIC UNION COL
[illegible]					38 0							FIBREBOARD CORPORATION
[illegible]					37 59							[illegible]
[illegible]			RIVERSIDE		33 33							[illegible]
[illegible]											C	[illegible]
[illegible]												APPLE VALLEY RANCHOS
[illegible]			SN LUIS OBPO		35 07				HA			COUNTY ROAD DEPT
[illegible]			MONTEREY								C	MRS. KAREN A. GOULD
[illegible]												U S FOREST [illegible]
[illegible]					36 29			8A				U S NAT PARK SERVICE
[illegible]											C	GLADYS A DUTRA
[illegible]			TULARE		36 28							CORPS OF ENGINEERS
[illegible]												[illegible]
[illegible]			PLACER					7A	7A			DAN BARBER
[illegible]			LOS ANGELES		33 21			8A				CLINTON H. SCOVEL
[illegible]			S LUIS OBISPO					4P				[illegible]
[illegible]			LOS ANGELES						8A			[illegible]
[illegible]			TULARE								C	MRS LUCILLE E WEDDLE
[illegible]					37 40							U S NAT PARK SERVICE
[illegible]												[illegible]
BAKER			SAN BERDINO								C	L E METHENY
[illegible]			SAN BERDINO						8A			L A WTR + PWR DEPT
[illegible]			KERN								C	U S WEATHER BUREAU
BALCH POWER HOUSE			FRESNO								C	P G + E COMPANY
[illegible]			TEHAMA		39 56							U S WEATHER BUREAU
[illegible]			SAN DIEGO		32 41				7A			SAN DIEGO WATER DEPT
[illegible]			SAN BERDINO									[illegible]
BARTON FLAT												[illegible]
[illegible]						119 55						[illegible]
BEARTRAP MEADOW						118 52						CORPS OF ENGINEERS
BEAUMONT			RIVERSIDE						8A		C	[illegible]
[illegible]								7A	7A	7A		[illegible]
[illegible]								4P	4P			U S WB OBSERVER
[illegible]			TUOLUMNE	37	38 00							HETCH HETCHY WTR SUP
[illegible]			LOS ANGELES								C	A. S. PORTER
[illegible]					37 05			5P	5P			[illegible]
[illegible]									MI			BUR.OF PLT.QUARANTINE
BERKELEY			ALAMEDA			122 15						[illegible]
[illegible]			NAPA			122 14		8A	8A	8A		HARVEY O FRYER
[illegible]						122 14						U S WEATHER BUREAU
[illegible]											C	[illegible]
[illegible]			TRINITY						8A		H	U S FOREST SERVICE
BIG BEAR LAKE			SAN BERDINO						5P			BIG BEAR LK FIRE DIST
BIG BEAR LAKE DAM			SAN BERDINO						7A		C H	BEAR VALLEY MUT WTR CO
[illegible]			PLACER						8A			U S FOREST SERVICE
[illegible]									5P			GERALD M THRASHER
BIG PINE CREEK												DEPT WATER RESOURCES
BIG PINES PARK FC 83B												[illegible]
BIG SUR STATE PARK			MONTEREY						8A			[illegible]
BIG TUJUNGA DAM FC46DE									5P			LOS ANGELES CO FCD
BIRMINGHAM GEN HOSP			LOS ANGELES								C	CORPS OF ENGINEERS
BISHOP CREEK INTAKE 2			INYO		37 15				MI			SO. CALIF. EDISON CO
[illegible]									MI		C H	U S WEATHER BUREAU
[illegible]												UNION CARBIDE CO
[illegible]			SANTA CLARA			122 10			4A			[illegible]
[illegible]						121 12						U S WEATHER BUREAU
[illegible]												DEAN SAMS
[illegible]											H	U S WEATHER BUREAU
[illegible]			DEL NORTE		41							[illegible]
BLUE MOUNTAIN												EAST BAY MUNIC UTL DIST
BLYTHE			RIVERSIDE					4P	8A			STATE DIV OF FSTRY
BLYTHE 7 W			RIVERSIDE								C	STATE DIV OF FSTRY
BLYTHE FAA AIRPORT								MID	MID			FED AVIATION AGENCY
BOARD CAMP MOUNTAIN			HUMBOLDT									STATE OF CALIFORNIA
[illegible]			NEVADA					8A	8A	8A	H	[illegible]
[illegible]			MONO	38								BODIE HISTORICAL ST PK
BONITA			SAN DIEGO	33		117 02		5P				ERIC H. LOOS
[illegible]			MENDOCINO			123 22			8A			STATE DIV OF HWYS
[illegible]			KERN								C	KERN CO FIRE DEPT
[illegible]			SAN DIEGO					8A	9A			CAL DIV BEACH + PKS
[illegible]			SANTA CRUZ			122 12					C	[illegible]
BOULEVARD			SAN DIEGO						9A			THE BIG JUG
[illegible]			LOS ANGELES			118 22			MI			L A WTR + PWR DEPT
[illegible]			NEVADA		39 27			4P	4P			NEVADA IRRIG DIST
BRADLEY			MONTEREY		35 52	120 48			8A			STATE DIV OF FSTRY
[illegible]			SACRAMENTO		38 07	121 42		12M	12M	12M		CALIF DIV BEACHES-PARKS
[illegible]				7	39 41		1480		8A			WILLIAM C JOHNSTON
[illegible]			IMPERIAL	6	32 57			9A	9A			AGR RESEARCH SERVICE
[illegible]					41 34	122 08	5759					U S WEATHER BUREAU
[illegible]			ORANGE			117 54			8A			BREA FIRE DEPT
[illegible]			ORANGE								C	CORPS OF ENGINEERS
[illegible]			CONTRA COSTA		37 53							VERNON R CAKEBREAD
[illegible]			MONO		38 15				5P		H	ROBERT W. SANDY
BRIDGEPORT RANGER STA			MONO									U S FOREST SERVICE
[illegible]			HUMBOLDT						8A			MRS ALBERT R HUNT
[illegible]			PLACER									CORPS OF ENGINEERS
BROOKS FARNHAM RANCH			YOLO					11A			C	MRS JOYCE A FARNHAM
[illegible]			BUTTE						8A			U S FOREST SERVICE
BRUSHY SPRGS [illegible] STA			PLACER									DEPT. OF WATER RESOURCE
[illegible]		04	MONTEREY								C	ERNEST A WEFERLING
[illegible]			SHASTA			121 51						[illegible]
[illegible]			PLUMAS			121 20						P G + E COMPANY
BUCKS LAKE			PLUMAS			121 12					C	ELMER L CRITTENDEN
BUENA VISTA			SAN BENITO			121 11					C	RANCHO QUIEN SABE
[illegible]			LOS ANGELES									R. V. CHRISTOFFERSEN
[illegible]			LOS ANGELES								C	BURBANK PUBLIC SERVICE
BURLINGAME			SAN MATEO					4P	4P	4P		CITY OF BURLINGAME
[illegible]			SHASTA					8A	8A			[illegible]
BURNT RANCH 1 S			TRINITY									PAUL F KAUT
[illegible]			CONTRA COSTA						4A			MRS M A R STIRTON
BUTTE LAKE			LASSEN									LASSEN VOLCANIC NATL P
[illegible]			KERN					8A	8A			BUENA VISTA W S DIST
[illegible]			RIVERSIDE									WILLARD HAGER
CACHUMA DAM			SNTA BARBARA									U S BUR RECLAMATION
[illegible]			SAN BERDINO								C	[illegible]
[illegible]			CALAVERAS								H	CAL DIV BEACH + PKS
CALAVERAS RANGER STA			CALAVERAS								C	U S FOREST SERVICE
CALAVERAS RESERVOIR			ALAMEDA						7A			S F WATER DEPT
[illegible]			IMPERIAL									[illegible]
[illegible]			NAPA									[illegible]
[illegible]												U S FOREST SERVICE
CAMP ANGELUS											C	STATE DIV OF HWYS
[illegible]			SAN DIEGO					5P	5P			[illegible]
[illegible]			CALAVERAS									E BAY MUN UTL DIST
CAMP PIONEER SKI SHLTR			SIERRA									U S FOREST SERVICE
[illegible]			DEL NORTE									STATE OF CALIFORNIA
CAMPTONVILLE RS			YUBA						8A		C	[illegible]
CANBY 11 SW			MODOC									[illegible]
CANBY RANGER STATION			MODOC									U S FOREST SERVICE
[illegible]			LOS ANGELES						4P			L A PIERCE COLLEGE
[illegible]												[illegible]
CANYON DAM			PLUMAS					5P	5P		H	P G + E COMPANY
CARBON CANYON GILMAN			ORANGE									CORPS OF ENGINEERS
[illegible]											C	CORPS OF ENGINEERS
[illegible]												P G + E COMPANY
[illegible]			MONTEREY									A A COLLINS JR
CARPINTERIA RESERVOIR			SANTA BARBARA									COUNTY OF SANTA BARBARA
[illegible]									7A			WM H ALISON

STATION	INDEX NO.	DIVISION	COUNTY	DRAINAGE	LATITUDE	LONGITUDE	ELEVATION	TEMP	PRECIP	EVAP.	SPECIAL	OBSERVER
CAZADERO	1602	01	SONOMA	22	38 32	123 08	1040		5P			MISS HAZEL L BORSTRA
CECILVILLE 5 SE	1606	01	SISKIYOU	12	41 06	123 03	2980	6P	6P			MRS. RUBY L. ROSE
CEDARVILLE	1614	03	MODOC	18	41 32	120 10	4670	8A	8A			U S SOIL CON SERVICE
CENTERVILLE PH	1624	02	BUTTE	23	39 47	121 40	522	4P	4P			P G + E COMPANY
[illegible]	1647	05	TULARE	10	36 30	118 27	10340				S	U S ARMY ENGINEERS
CHALLENGE RANGER STA	1653	02	YUBA	39	39 29	121 13	2560		8A			U S FOREST SERVICE
CHAMPS FLAT WEST MDW	1656	02	LASSEN	18	40 42	120 58	5590				S	DWR-NORTHERN DIST
CHATSWORTH FC 24 D	1680	06	LOS ANGELES	13	34 15	118 36	957		VAR			LONNIE BATWAY
CHATSWORTH RESERVOIR	1682	06	LOS ANGELES	13	34 14	118 37	906				C	CORPS OF ENGINEERS
CHERRY VALLEY DAM	1697	05	TUOLUMNE	37	37 58	119 55	4765	8A	8A			HETCH HETCHY WTR SUP
CHESTER	1700	02	PLUMAS	8	40 18	121 14	4525	5P	5P		H	NED EARL
CHICO EXPERIMENT STA	1715	02	BUTTE	23	39 42	121 47	205	5P	5P	5PC		U S PLANT INTRO GRDN
CHIQUITO CREEK	1737	05	MADERA	27	37 30	119 23	7290				S	DEPT OF WTR RESOURCES
CHITTENDEN PASS	1739	04	SAN BENITO	25	36 54	121 36	125		8A			VICTOR L HASKIN
CHOLAME ALLEY RANCH	1743	04	SN LUIS OBPO	24	35 43	120 15	1753				C	WILLIAM S. ALLEY
CHUCHUPATE RANGER STA	1754	06	VENTURA	20	34 48	119 01	5260				C	U S FOREST SERVICE
CHULA VISTA	1758	06	SAN DIEGO	33	32 36	117 06	9	8A	8A	8A		WESTERN SALT COMPANY
CITRUS HEIGHTS	1773	02	SACRAMENTO	23	38 42	121 18	138		4P			JAMES D GOODRIDGE
CLAREMONT POMONA COL	1779	06	LOS ANGELES	26	34 06	117 43	1201	5P	5P			POMONA COLLEGE PHYSICS
CLARKS PEAK 1 NE	1783	02	PLUMAS	8	40 13	120 30	5910				S	CALIF DEPT OF WATER RES
CLARKSBURG	1784	02	YOLO	23	38 25	121 32	14	8A	8A			AMER CRYSTAL SUG CO
CLARKS VALLEY MUDD RCH	1785	02	GLENN	23	39 33	122 24	410		7A			DICK MUDD
CLEAR CREEK	1799	01	SISKIYOU	12	41 43	123 27	975		9A			JOHN R JARDINE
CLEARLAKE HIGHLANDS	1806	02	LAKE	23	38 58	122 38	1360	8A	8A		C	C IVAN GLENDINNING
CLOVERDALE 3 SSE	1838	01	SONOMA	22	38 46	122 59	320	8A	8A			ELMER W OLSON
CLOVERDALE 11 W	1840	01	SONOMA	22	38 46	123 13	1820				C	WM. J. MUSIC
CLOVER MEADOWS GS	1844	05	MADERA	27	37 32	119 17	7002				S	U S FOREST SERVICE
CLOVER VALLEY	1845	02	PLUMAS	8	39 57	120 27	5500				S	CALIF DEPT OF WATER RES
COALINGA	1864	05	FRESNO	27	36 09	120 21	671	6P	6P			COALINGA FIRE DEPT
COALINGA 1 [illegible]	1867	05	FRESNO	27	36 08	120 21	663				C	UNION OIL COMPANY
COALINGA 14 WNW	1869	05	FRESNO	27	36 14	120 34	1640		5P			CHARLES HOWELL
COFFEE CREEK RS	1886	01	TRINITY	15	41 05	122 42	25[illegible]				C	U S FOREST SERVICE
COHASSET 1 NNE	1891	02	BUTTE	23	39 57	121 43	3180		8A			WALTER RUACH
COLBYS FC 53 D	1894	06	LOS ANGELES	13	34 18	118 07	3575		4P			ELMERTA B. BENNETT
COLD SPRINGS CAMP	1905	04	MONTEREY	4	36 13	121 41	3280				S	U S FOREST SERVICE
COLEMAN FISHERIES STA	1907	02	SHASTA	2	40 24	122 08	420		8A			U S F + W L SERVICE
COLFAX	1912	02	PLACER	39	39 06	120 58	2418	6P	6P		H	SOUTHERN PACIFIC R R
COLGATE POWER HOUSE	1916	02	YUBA	39	39 20	121 11	595		4P			P G + E COMPANY
COLUSA 1 SSW	1940	02	COLUSA	23	39 12	122 01	60	5P	5P			IVAN J STEPHENS
CONCORD 3 E	1962	04	CONTRA COSTA	4	37 58	121 59	175		9A			H WARD R LEE
COOL	1985	02	EL DORADO		38 53	121 01	1480		8A			W B THRECKEL
COPCO NO 1 DAM	1990	01	SISKIYOU	12	41 59	122 20	2703		4P			PAC POWER + LIGHT CO
CORCORAN IRRIG DIST	2012	05	KINGS	9	36 06	119 34	200	5P	5P		C	S S WHITEHEAD
CORNING HOUGHTON RANCH	2027	02	TEHAMA	23	39 54	122 22	487		8A			FRANKLIN K REED
CORONA	2031	06	RIVERSIDE	28	33 52	117 34	710	5P	5P			CORONA FIRE DEPT
CORRALITOS	2048	04	SANTA CRUZ	25	36 59	121 48	464				C	STATE DIV OF FSTRY
COTTONWOOD CREEK	2069	07	INYO	19	36 29	118 1[illegible]	10600				S	DEPT WATER RESOURCES
COVELO	2081	01	MENDOCINO	7	39 47	123 15	1385	8A	8A		H	GRANT W HANCOCK
COVELO EEL RIVER RS	2084	01	MENDOCINO	7	39 50	123 05	1514				C	U S FOREST SERVICE
COVINA TEMPLE FC 193 B	2090	06	LOS ANGELES	26	34 05	117 52	575		5P			WILLIAM B TEMPLE
COYOTE CANYON	2103	07	RIVERSIDE	6	33 26	116 30	2275				S	HOWARD F HAILEY
COYOTE WELLS	2111	07	IMPERIAL	6	32 44	115 58	250		3P			COYOTE WELLS SVC STA
CRABTREE MEADOW	2114	05	TULARE	1	36 34	118 21	10700				S	ST OF CALIF SNOW SURVEY
CRAWFORD RANCH	2134	07	SAN DIEGO	6	32 53	116 17	1530				C	ROBERT L CRAWFORD
CRESCENT CITY 1 N	2147	01	DEL NORTE	17	41 46	124 12	40	4P	4P			PAC POWER + LIGHT CO
CRESCENT CITY 7 ENE	2148	01	DEL NORTE	17	41 48	124 05	120		8A			CAL DIV BEACH + PKS
CRESCENT CITY MNTC STA	2150	01	DEL NORTE	17	41 46	124 12	50				C	STATE DIV OF HWYS
CRESTLINE FIRE STA 2	2164	07	SAN BERDINO	15	34 15	117 15	4900				C	CRESTLINE FIRE STA NO 2
CROCKETT	2177	04	CONTRA COSTA	4	38 02	122 13	9	8A	8A			C+H SUGAR REFINING CO
CROWDER FLAT	2184	01	MODOC	12	41 53	120 44	5175				S	CALIFORNIA DWR
CRYSTAL LAKE FC 283C	2198	06	LOS ANGELES	26	34 19	117 51	5370		5P			U S FOREST SERVICE
#CULVER CITY	2214	06	LOS ANGELES	33	34 01	118 24	108	5P	5P			CULVER CITY FIRE DEPT
CUMMINGS	2228	01	MENDOCINO	7	39 50	123 38	1285		5P			MRS MARY S. INGRAM
CUYAMA	2236	06	SNTA BARBARA	30	34 56	119 37	2255	8A	8A			JOHN S POWELL
CUYAMACA	2239	06	SAN DIEGO	25	32 59	116 35	4650	8A	8A		C H	HELIX IRRIGATION DIST
CUYAMA RANCH	2248	06	SN LUIS OBPO	30	34 59	119 40	2170				C	COUNTY OF SANTA BARBARA
DAGGETT 1 ENE	2255	07	SAN BERDINO	6	34 52	116 52	1975				C	COOL WATER RANCH
DAGGETT FAA AIRPORT	2257	07	SAN BERDINO	6	34 52	116 47	1915	MID	MID			FED AVIATION AGENCY
DANA 2 SE	2264	02	SHASTA	21	41 06	121 34	3320		8A			DALE S. BOSE
DAVENPORT	2290	04	SANTA CRUZ	4	37 01	122 12	275		9A			PAC CEMENT AGGREGATE
DAVIS 2 WSW	2294	02	YOLO	23	38 32	121 46	60	8A	8A	8ACC		UNIVERSITY OF CALIF
DAVIS CREEK	2296	03	MODOC	21	41 44	120 22	4750		8A			RICHARD F HUGHES
DAY	2306	02	MODOC	21	41 13	121 23	3650				C	HERMAN L LORENZEN
DEAD HORSE RES 2 SE	2311	02	MODOC	21	41 42	120 33	5057				S	CALIFORNIA DWR
DEATH VALLEY	2319	07	INYO	6	36 28	116 52	-194	4P	4P	4P		US NAT PARK SERVICE
DEEP CANYON LABORATORY	2327	07	RIVERSIDE	6	33 39	116 23	1200		8A			PHILIP BOYD DESERT RH
DEEP SPRINGS COLLEGE	2331	07	INYO	6	37 22	117 59	5225	5P	5P		H	DEEP SPRINGS COLLEGE
DEER CREEK FLAT	2333	02	TEHAMA	23	40 01	121 50	1910				S	CALIFORNIA DWR
DEER CREEK POWER HOUSE	2334	02	NEVADA	39	39 18	120 51	4700	3P	3P			P G + E COMPANY
DELANO	2346	05	KERN	9	35 47	119 15	323		8A			DELANO FIRE DEPT
DEL MONTE	2362	04	MONTEREY	4	36 36	121 52	46				C	USN POSTGRAD SCHOOL
DEL PUERTO ROAD CAMP	2369	05	STANISLAUS	27	37 25	121 23	1125		6P			CLARENCE ADAMS
DENAIR 3 NNE	2389	05	STANISLAUS	37	37 34	120 47	117	5P	5P			KEN C. BRATTON
DE SABLA	2402	02	BUTTE	23	39 52	121 37	2713	4P	4P		H	P G + E COMPANY
DESCANSO RANGER STA	2406	06	SAN DIEGO	33	32 51	116 37	3510		2P			U S FOREST SERVICE
DIAMOND BAR HORSE CAMP	2432	06	LOS ANGELES	26	34 00	117 49	680				C	CORPS OF ENGINEERS
DOBBINS COLGATE	2458	02	YUBA	39	39 20	121 12	1650	4P	4P			P G + E COMPANY
DONNER MEMORIAL ST PK	2467	03	NEVADA	36	39 19	120 14	5937	8A	8A			CALIF DIV BEACH + PKS
DOUBLEBUNK MEADOW	2492	05	TULARE	10	35 57	118 36	6200				S	CORPS OF ENGINEERS
DOWNEY FD FC107C	2494	06	LOS ANGELES	33	33 56	118 08	116		5P			DOWNEY FIRE DEPT
DOWNIEVILLE RANGER STA	2500	02	SIERRA	39	39 34	120 50	2895	8A	8A		C	U S FOREST SERVICE
DOYLE	2504	03	LASSEN	18	40 02	120 06	4240		10P			JUNIUS M DIXON
DOYLE 5 SSE	2506	03	LASSEN	18	39 57	120 05	4185	6P	6P		H	FRANK M ROWLAND
DRY CANYON RESERVOIR	2516	06	LOS ANGELES	29	34 29	118 32	1515	7A	7A			L A WTR + PWR DEPT
DUDLEYS	2539	05	MARIPOSA	14	37 45	120 06	3000	6P	6P			W D MC LEAN
DUNNIGAN	2568	02	YOLO	23	38 54	121 58	64		9A			MRS. NANCY LYNN GOODMAN
DUNN SIDING	2570	07	SAN BERDINO	15	35 03	116 26	1610		4P			EARL K WOBSER
DUNSMUIR RANGER STA	2572	02	SISKIYOU	23	41 13	122 16	2420		8A			WALLACE E. MARSHALL
DUSY BENCH	2577	05	FRENSO	11	37 06	118 35	9470				S	STATE OF CALIF-SNOW SY
DUTTONS LANDING	2580	01	NAPA	17	38 12	122 18	20	8A	8A	8A		DAN STEELE
EAGLE CREEK	2591	05	TULARE	10	35 59	118 39	6650				S	CORPS OF ENGINEERS
EAGLE MOUNTAIN	2598	07	RIVERSIDE	6	33 48	115 27	973	7A	7A			METRO WATER DISTRICT
EAST PARK RESERVOIR	2640	02	COLUSA	23	39 22	122 31	1205	8A	8A			[illegible]
EL CAPITAN DAM	2709	06	SAN DIEGO	25	32 53	116 49	600	8A	8A		C	SAN DIEGO WATER DEPT
EL CENTRO 2 SSW	2713	07	IMPERIAL	6	32 46	115 34	-30	5P	5P		C	EL CENTRO WATER DEPT
ELECTRA POWER HOUSE	2728	05	AMADOR	16	38 20	120 40	715	5P	5P			P G + E COMPANY
ELIZABETH LAKE FC128B	2735	06	LOS ANGELES	29	34 36	118 34	3375		5P			ARTHUR L. STEWART
ELK VALLEY	2749	01	DEL NORTE	17	41 30	123 43	1711	5P	5P			CALIF DEPT OF AGR
ELLERY LAKE	2756	03	MONO	38	37 56	119 14	9645		MID			SO. CALIF. EDISON CO.
ELLIOTT	2760	05	SAN JOAQUIN	16	38 14	121 12	42		7A			L NORMAN ADAMS
EL MODENA	2775	06	ORANGE	28	33 48	117 47	494				C	HOMER F WANNAMAKER
ELSINORE	2805	06	RIVERSIDE	28	33 40	117 20	1285	MID	6P		C	STATE DIV OF FSTRY
ESCONDIDO	2862	06	SAN DIEGO	33	33 07	117 05	660	6P	6P			DARWIN M TINGS
ESCONDIDO NO 2	2863	06	SAN DIEGO	33	33 07	117 05	610				C	ESCONDIDO FIRE DEPT
ETIWANDA	2895	06	SAN BERDINO	28	34 08	117 3[illegible]	1390				C	CORPS OF ENGINEERS
ETNA	2899	01	SISKIYOU	12	41 28	122 54	29[illegible]				C	LAWRENCE E BUCHNER
#EUREKA WB CITY	2910	01	HUMBOLDT	17	40 48	124 10	43	MID	MID		C I	EUREKA WBO MIRANDA
EXCHEQUER RESERVOIR	2920	05	MARIPOSA	14	37 35	120 16	442		5P			MERCED IRRIG DIST
EXETER FAUVER RANCH	2922	05	TULARE	9	36 21	119 04	439				C	CHARLES O COULTER
FAIRFIELD	2933	02	SOLANO	23	38 15	122 03	15				C	SOLANO CO SURVEYOR
FAIRFIELD FIRE STATION	2934	02	SOLANO	23	39 16	122 02	38	8A	8A			FAIRFIELD FIRE STATION
FAIRMONT	2941	06	LOS ANGELES	15	34 42	118 26	3060	7A	7A			L A WTR + PWR DEPT
FALLBROOK	2958	06	SAN DIEGO	33	33 21	117 15	660				C	DEPT SPECIAL DIST SERVS
FALL RIVER MILL INTAKE	2964	02	SHASTA		41 01	121 28	3340		4P			P G + E COMPANY
FEATHER FALLS	2994	02	BUTTE	8	39 36	121 16	2365				C	A S MENDICHI
FERGUSON RANCH	3020	02	TEHAMA	23	40 21	122 27	800				C	BUREAU OF RECLAMATION
FERNDALE 8 SSW	3025	01	HUMBOLDT	17	40 30	124 20	1445		8A			CONNICK LIVESTOCK CO
FERNDALE 2 NW	3030	01	HUMBOLDT	17	40 36	124 17	20	5P	5P	5P		ROLLIN Z BOYTON
FIDDLETOWN LYNCH RANCH	3038	05	AMADOR	16	38 32	120 42	2140		8A		C	WENTWORTH LYNCH
FIGUEROA MOUNTAIN	3048	06	SNTA BARBARA	32	34 44	120 0[illegible]	3200				C	U S FOREST SERVICE
FILLMORE 1 WNW	3075	06	VENTURA	29	34 24	118 56	435		8A			VENTURA CO FIRE DEPT
FIVE POINTS 5 SSW	3083	05	FRESNO	11	36 21	120 09	285	6P	6P			RAYMOND THOMAS RANCH
FLEMING FISH AND GAME	3087	03	LASSEN	18	40 22	120 19	4000	5P	5P	5P		CAL DEPT FISH + GAME
FLORENCE LAKE	3093	05	FRESNO	27	37 16	118 58	7344				C	SO CALIF EDISON CO
FOLSOM DAM	3113	02	SACRAMENTO	1	38 42	121 10	350	8A	8A	8A		U S BUR RECLAMATION
FONTANA 5 N	3118	06	SAN BERDINO	28	34 11	117 27	1972		6P			ROLAND W GETCHELL
FONTANA KAISER	3120	06	SAN BERDINO	28	34 06	117 3[illegible]	1 [illegible]	4P	4P			KAISER STEEL CORP
FOREST GLEN	3130	01	TRINITY	35	40 23	123 20	2340	8A	8A		H	MRS B E ESLICK
FORESTHILL RANGER STA	3134	02	PLACER	1	39 01	120 49	3470		8A			U S FOREST SERVICE
FORKS OF SALMON	3151	01	SISKIYOU	12	41 16	123 19	1240		9A			U S FOREST SERVICE

STATION	INDEX NO.	DIVISION	COUNTY	DRAINAGE	LATITUDE	LONGITUDE	ELEVATION	TEMP	PRECIP	EVAP	SPECIAL	OBSERVER
FORT BIDWELL	3157	03	MODOC	18	41 51	[illegible]	4498	5P	5P		H	L J FEE
FORT BRAGG	3161	01	MENDOCINO	17	39 27	[illegible]	[illegible]	8A	8A		C	CALIF + WESTERN R R
FORT BRAGG AVIATION	[illegible]	01	MENDOCINO	17	[illegible]	[illegible]	[illegible]	[illegible]	[illegible]			U S WB OBSERVER
FORT DICK	[illegible]	01	DEL NORTE	17	41 52	[illegible]	40		8A			BENNY L. BEASLEY
FORT JONES 6 ESE	[illegible]	01	SISKIYOU	[illegible]	41 [illegible]	[illegible]	[illegible]					[illegible]
FORT JONES RANGER STA	3182	01	SISKIYOU	12	41 36	122 51	2720	4P	4P			U S FOREST SERVICE
FORT ORD	3186	04	MONTEREY	4	36 41	121 46	[illegible]	MID	MID			ARMY AIR FORCE
FORT ROSS	3191	01	SONOMA	17	38 31	123 15	116	[illegible]	[illegible]			C A CALL
FREEDOM 8 NNW	3232	04	SANTA CRUZ	[illegible]	37 03	[illegible]	1495				C	[illegible]
FRENCH GULCH	3242	02	SHASTA	23	40 42	[illegible] 38	[illegible]		8A			MRS CLARA JONES
FRESNO WB AIRPORT	3257	05	FRESNO	27	36 46	[illegible]	[illegible]	MID	MID		C	U S WEATHER BUREAU
FRIANT GOVERNMENT CAMP	3261	05	FRESNO	27	36 59	119 43	[illegible]	8A	8A	8A		U S BUR RECLAMATION
FULLERTON DAM	[illegible]	06	ORANGE	26	33 54	[illegible]	[illegible]					[illegible]
FULLERTON HILLCREST RV	[illegible]	06	ORANGE	26	33 53	[illegible]	[illegible]		5P			[illegible]
GARBERVILLE	[illegible]	01	HUMBOLDT	7	40 06	[illegible] 48	[illegible]		8A			[illegible]
GARDEN VALLEY 2 S	3338	02	EL DORADO	[illegible]	38 50	120 51	[illegible]		8A			R C KYLE
GASQUET RANGER STATION	3357	01	DEL NORTE	17	41 52	[illegible] 58	384		8A			U S FOREST SERVICE
GEM LAKE	[illegible]	03	MONO	28	37 45	[illegible]	[illegible]		MID			SO. CALIF. EDISON CO.
GEORGETOWN RANGER STA	3384	02	EL DORADO	[illegible]	38 55	[illegible] 47	[illegible]	[illegible]	8A			U S FOREST SERVICE
GERBER RANCH	3387	04	SANTA CLARA	4	37 [illegible]	[illegible]	[illegible]		8A			MRS HILDA DRAGHI
GERLE CREEK CAMP	3389	02	EL DORADO	[illegible]	38 59	[illegible]	[illegible]					[illegible]
GIBRALTAR DAM NO 2	[illegible]	06	SNTA BARBARA	32	[illegible]	[illegible]	[illegible]		5P			SANTA BARBARA WTR DEP
GIBSON HWY MNTNCE STA	[illegible]	02	SHASTA	[illegible]	41 [illegible]	[illegible]	[illegible]		8A			BYRON F. CLARKE
GILLESPIE FIELD	[illegible]	06	SAN DIEGO	33	[illegible]	[illegible]	385	5P	5P			SAN DIEGO COUNTY
GILROY	[illegible]	04	SANTA CLARA	[illegible]	[illegible]	[illegible]	[illegible]	7A	[illegible]			GILROY FIRE DISTRICT
GILROY 8 NE	[illegible]	04	SANTA CLARA	[illegible]	[illegible]	[illegible]	[illegible]				C	HENRY MANTELLI
GILROY 14 ENE	3422	04	SANTA CLARA	[illegible]	[illegible]	[illegible]	[illegible]		[illegible]			SETH E AUSER
GLENDALE STAPEN FC295G	[illegible]	06	LOS ANGELES	[illegible]	[illegible]	[illegible]	[illegible]		[illegible]			RALPH STAPENHORST
GLENDORA WEST FC 185	[illegible]	06	LOS ANGELES	[illegible]	[illegible]	[illegible]	[illegible]		[illegible]			[illegible]
GLENNVILLE	3463	05	KERN	[illegible]	35 [illegible]	118 [illegible]	[illegible]	[illegible]	[illegible]		H	KERN CO FSTRY + F D
GLENNVILLE FULTON RS	3465	05	KERN	[illegible]	35 44	118 40	[illegible]				C	[illegible]
GOLD ROCK RANCH	[illegible]	07	IMPERIAL	6	32 [illegible]	114 52	[illegible]	5P	5P			[illegible]
GOLD RUN	3491	02	PLACER	19	39 [illegible]	[illegible]	[illegible]		[illegible]			[illegible]
GOLDSTONE ECHO	3493	07	SAN BERDINO	6	35 18	[illegible]	[illegible]					ALBERT O. NORTON
GONZALES 9 ENE	[illegible]	04	SAN BENITO	[illegible]	36 [illegible]	121 18	[illegible]					MRS ALTA M BOGUE
GRACE MEADOW	[illegible]	05	TUOLUMNE	37	38 [illegible]	119 36	[illegible]					HETCH HETCHY WTR SUP
GRANITE SPRINGS	[illegible]	02	PLUMAS	8	[illegible]	120 21	[illegible]					[illegible]
GRANT GROVE	3551	05	TULARE	[illegible]	36 44	118 58	[illegible]	8A	8A		H	U S NAT PARK SERVICE
GRASS VALLEY NO. 2	3573	02	NEVADA	39	39 13	121 04	[illegible]	[illegible]	[illegible]		C	CITY OF GRASS VALLEY
GRATON	3578	01	SONOMA	22	38 26	[illegible]	[illegible]	[illegible]	[illegible]			MISS LOUISE HALLBERG
GREENVIEW	3614	01	SISKIYOU	12	41 33	[illegible]	2819		[illegible]			[illegible]
GREENVILLE RANGER STA	[illegible]	02	PLUMAS	8	40 08	[illegible]	[illegible]		8A			U S FOREST SERVICE
GROVELAND 2	3669	05	TUOLUMNE	37	37 50	[illegible]	[illegible]				C	FRED H. OSBORNE
GROVELAND RANGER STA	[illegible]	05	TUOLUMNE	37	37 49	[illegible]	[illegible]		8A			U S FOREST SERVICE
GUERNEVILLE	3683	01	SONOMA	22	38 30	[illegible]	[illegible]		8A			JOSEPH E BUTTNER
HAINES CYN LOWER FC364	[illegible]	06	LOS ANGELES	13	34 16	[illegible]	[illegible]		5P			[illegible]
HAINES CYN UPPER FC367	[illegible]	06	LOS ANGELES	13	[illegible]	[illegible]	[illegible]		5P			JAMES P KINDRED
HAIWEE	[illegible]	07	INYO	19	36 08	[illegible]	[illegible]	7A	7A		H	L A WTR + PWR DEPT
HALF MOON BAY	3714	04	SAN MATEO	4	37 28	[illegible]	[illegible]	5P	5P			[illegible]
HAMILTON BRANCH PH	3725	02	PLUMAS	8	40 16	[illegible]	[illegible]					[illegible]
HANFORD	3747	05	KINGS	[illegible]	36 [illegible]	[illegible]	[illegible]	5P	5P			STATE DIV OF FSTRY
HANSEN DAM	3751	06	LOS ANGELES	13	34 16	118 24	[illegible]					[illegible]
HAPPY CAMP RANGER STA	3761	01	SISKIYOU	12	41 48	[illegible]	[illegible]	8A	8A		C H	U S FOREST SERVICE
HARRISON GULCH R S	[illegible]	02	SHASTA	23	40 22	122 58	[illegible]		8A			U S FOREST SERVICE
HARRY ENGLEBRIGHT DAM	[illegible]	02	NEVADA	[illegible]	39 14	121 16	[illegible]		8A			CORPS OF ENGINEERS
HAT CREEK RS	[illegible]	02	SHASTA	21	40 [illegible]	121 30	[illegible]				C	U S FOREST SERVICE
HAT CREEK PH NO 1	3824	02	SHASTA	21	40 [illegible]	121 33	[illegible]	8A	8A			P G + E COMPANY
HAYFIELD PUMPING PLANT	3855	07	RIVERSIDE	6	33 42	115 38	[illegible]	[illegible]	8A		C	METRO WATER DISTRICT
HAYFORK RANGER STATION	3859	01	TRINITY	35	40 [illegible]	[illegible]	[illegible]		8A			U S FOREST SERVICE
HAYWARD 8 ESE	3863	04	ALAMEDA	4	37 [illegible]	121 59	[illegible]				C	EUGENE D. BETTENCOURT
HEALDSBURG	[illegible]	01	SONOMA	22	38 [illegible]	[illegible]	[illegible]	[illegible]	5P			HEALDSBURG FIRE DEPT
HEALDSBURG NO 2	3876	01	SONOMA	22	38 37	[illegible]	[illegible]		[illegible]			WALDO F IVERSON
HELL HOLE	[illegible]	02	PLACER	[illegible]	39 04	[illegible]	[illegible]				C	PLACER COUNTY WTR AGCY
HEMET	[illegible]	06	RIVERSIDE	[illegible]	[illegible]	[illegible]	[illegible]		8A			LAKE HEMET MUN WATER
HENSHAW DAM	[illegible]	06	SAN DIEGO	[illegible]	[illegible]	[illegible]	[illegible]	8A	8A		C	VISTA IRRIG DIST
HERNANDEZ 2 NW	3925	04	SAN BENITO	[illegible]	[illegible]	[illegible]	[illegible]		4P			MAX D LEY
HERNANDEZ 7 SE	3928	04	SAN BENITO	[illegible]	[illegible]	[illegible]	[illegible]				C	[illegible]
HESPERIA	3935	07	SAN BERDINO	15	34 [illegible]	[illegible]	[illegible]					ROY E WALTERS
HETCH HETCHY	[illegible]	05	TUOLUMNE	37	37 [illegible]	[illegible]	[illegible]	8A	8A		H	HETCH HETCHY WTR SUP
HIDDEN VALLEY RANCH	[illegible]	02	NEVADA	39	[illegible]	[illegible]	[illegible]		8A			CLARENCE E GASSOWAY
HIGHLAND LAKES	[illegible]	05	ALPINE	16	38 [illegible]	[illegible] 49	[illegible]					DEPT OF WTR RESOURCES
HILTS	3987	01	SISKIYOU	12	[illegible]	[illegible] 38	[illegible]	8A	8A			FRUIT GROWERS SUP CO
HOBERGS	[illegible]	02	LAKE	[illegible]	38 [illegible]	122 43	[illegible]		8A			GEORGE G HOBERG
HOCKETT MEADOWS	[illegible]	05	TULARE	9	36 [illegible]	118 39	[illegible]					CORPS OF ENGINEERS
HOEGEES FC 60 A	[illegible]	06	LOS ANGELES	[illegible]	34 13	[illegible]	[illegible]		5P			LOUIS LUEBKERT
HOGBACK ROAD	[illegible]	02	TEHAMA	[illegible]	40 13	122 00	[illegible]					[illegible]
HOLLISTER 1 SW	[illegible]	04	SAN BENITO	[illegible]	36 50	121 25	[illegible]	5P	5P			RADIO STATION KMPG
HOLLISTER 2	[illegible]	04	SAN BENITO	[illegible]	[illegible]	121 24	[illegible]				C	CITY OF HOLLISTER
HOLLISTER 10 ENE	[illegible]	04	SAN BENITO	4	36 55	121 14	[illegible]					MRS EDA C HUBBELL
HONEYDEW 2 WSW	[illegible]	01	HUMBOLDT	17	40 14	124 09	[illegible]		8A			MRS ANNE M ADAMS
HOOPA	[illegible]	01	HUMBOLDT	35	41 [illegible]	123 40	[illegible]	8A	8A		C	BUR INDIAN AFFAIRS
HOPLAND 8 NE	[illegible]	02	LAKE	[illegible]	39 [illegible]	[illegible]	[illegible]				C	WAYNE TOBIN
HOPLAND LARGO STATION	[illegible]	01	MENDOCINO	22	39 [illegible]	123 07	[illegible]		8A			ANTHONY LUCCHETTI
HOSSACK	[illegible]	05	TULARE	37	36 11	[illegible]	[illegible]					[illegible]
HUASNA	4144	06	SN LUIS OBPO	[illegible]	[illegible]	[illegible]	[illegible]					[illegible]
HUCKLEBERRY LAKE	4148	05	TUOLUMNE	37	38 06	[illegible]	[illegible]					HETCH HETCHY WTR SUP
HUNTER DIST GRAVES RCH	4166	02	TEHAMA	[illegible]	40 11	122 33	[illegible]		5P			MRS IRENE GRAVES
HUNTERS DAM	[illegible]	05	CALAVERAS	34	38 [illegible]	[illegible]	[illegible]		4P			P G + E COMPANY
HUNTINGTON LAKE	[illegible]	05	FRESNO	27	37 14	[illegible]	[illegible]	5P			H	[illegible]
HURKEY CREEK PARK	[illegible]	06	RIVERSIDE	33	33 [illegible]	116 41	[illegible]				C	[illegible]
HYAMPOM	4191	01	TRINITY	35	40 [illegible]	[illegible]	[illegible]				C	MRS FRANCES V MOSS
IDLEWILD HWY MNTNC STA	4202	01	DEL NORTE	17	41 54	[illegible]	[illegible]		8A			STATE DIV OF HWYS
IDRIA	4204	05	SAN BENITO	27	36 25	[illegible]	[illegible]	8A	8A			NEW IDRIA MINE + CHEM
IDYLLWILD RANGER STA	4211	06	RIVERSIDE	33	33 45	[illegible]	[illegible]	5P	5P		C H	U S FOREST SERVICE
IMPERIAL	4223	07	IMPERIAL	6	32 51	[illegible]	[illegible]	6P	6P			IMPERIAL IRRIG DIST
IMPERIAL FAA AP	4224	07	IMPERIAL	6	32 50	[illegible]	[illegible]	MID	MID			FED AVIATION AGENCY
INDEPENDENCE	[illegible]	07	INYO	19	[illegible]	[illegible]	[illegible]	7A	7A		C H	L A WTR + PWR DEPT
INDEPENDENCE ONION VLY	4235	07	INYO	19	36 46	[illegible]	[illegible]				C	[illegible]
INDIO U S DATE GARDEN	[illegible]	07	RIVERSIDE	6	33 44	[illegible]	[illegible]	[illegible]	8A	8A		AGR RESEARCH SERVICE
INYOKERN	4278	07	KERN	6	35 [illegible]	[illegible] 49	[illegible]	5P	5P			KERN CO FIRE DEPT
INYOKERN ARMITAGE	[illegible]	07	KERN	6	35 41	117 41	[illegible]		[illegible]			[illegible]
IONE	4283	05	AMADOR	16	38 21	120 56	[illegible]		8A			STATE DIV OF HWYS
IOWA HILL	4288	02	PLACER	1	39 05	120 50	[illegible]		8A			PIERSON TUTTLE
IRON MOUNTAIN	4297	07	SAN BERDINO	6	34 08	[illegible]	[illegible]	7A	7A			METRO WATER DIST
JESS VALLEY	4374	02	MODOC	[illegible]	41 16	[illegible] 18	[illegible]	5P	5P		C	WALTER CANTRALL
JOHN BULL FLAT	4388	07	SAN BERDINO	6	34 20	[illegible]	[illegible]					STATE OF CALIFORNIA
JOHNSONDALE	4389	05	TULARE	[illegible]	35 58	[illegible]	[illegible]		8A			U S FOREST SERVICE
JOSHUA TREE	4405	07	SAN BERDINO	6	34 [illegible]	[illegible] 19	[illegible]		5P			JOSHUA BSN CTY WTR DIST
JULIAN WYNOLA	4418	06	SAN DIEGO	[illegible]	[illegible]	[illegible]	[illegible]					CHARLES VILINEK
JUNCAL DAM	4422	06	SNTA BARBARA	[illegible]	34 29	[illegible]	[illegible]		5P			MONTECITO COUNTY WTR DP
KAISER MEADOWS	[illegible]	05	FRESNO	27	37 18	[illegible]	[illegible]					SO CALIF EDISON CO
KEE RANCH	4467	07	SAN BERDINO	6	34 [illegible]	[illegible]	[illegible]		8A			KEE RANCH
KELLOGG	[illegible]	01	SONOMA	22	38 [illegible]	[illegible]	[illegible]		[illegible]			MRS RUTH F RUBINOW
KELSEYVILLE	4488	02	LAKE	23	38 59	[illegible]	[illegible]		8A			CO FARM + HOME ADV
KENTFIELD	[illegible]	01	MARIN	17	37 57	[illegible]	[illegible]	8A	8A			HENRY H MULLER
KERLINGER	4508	05	SAN JOAQUIN	27	37 41	[illegible]	177		8A			PAC COAST AGGREGATES
#KERN RIVER PH NO 1	4520	05	KERN	10	35 28	118 47	[illegible]	5P	5P			SO CALIF EDISON CO
KERN RIVER PH NO 3	4523	05	KERN	[illegible]	35 47	118 26	[illegible]	5P	5P		H	SO CALIF EDISON CO
KETTLEMAN CITY	4534	05	KINGS	11	36 00	[illegible]	[illegible]	8A	8A	8A		KINGS COUNTY FIRE DEPT
KETTLEMAN STATION	4536	05	KINGS	11	36 04	[illegible]	[illegible]	6P	6P			P G + E COMPANY
KILARC POWER HOUSE	4544	02	SHASTA	[illegible]	40 [illegible]	[illegible]	[illegible]		[illegible]			P G + E COMPANY
KING CITY	4555	04	MONTEREY	24	36 12	121 08	[illegible]	4P	4P			STATE DIV OF FSTRY
KLAMATH	4577	01	DEL NORTE	12	41 31	124 02	[illegible]	5P	MID		C	HAROLD DEL PONTE
KNEELAND 10 SSE	4587	01	HUMBOLDT	7	40 18	[illegible]	[illegible]				C	MRS. EDRA L. MOORE
KNIGHTS FERRY 2 SE	4590	05	STANISLAUS	34	37 48	[illegible]	315	8A	8A	8A		RAYMOND WILLMS
KNIGHTS VALLEY	[illegible]	01	SONOMA	22	38 37	[illegible]	[illegible]	5P	5P	5P		MRS. FRANCES E. SWANK
KORBEL	4602	01	HUMBOLDT	17	40 52	[illegible]	[illegible]		6P			[illegible]
KYBURZ STRAWBERRY	[illegible]	02	EL DORADO	1	38 48	[illegible]	[illegible]				C	HARRY STEVENSON
LA CRESCENTA FC 251 B	4628	06	LOS ANGELES	[illegible]	34 13	118 14	1565		5P			[illegible]
LAFAYETTE 2 NNE	4633	04	CONTRA COSTA	4	37 55	[illegible]	[illegible]		8A			[illegible]
#LAGUNA BEACH	4647	06	ORANGE	33	33 33	[illegible]	15	4P	4P			SEWAGE DISPOSAL PLANT
LAGUNA BEACH 2	[illegible]	06	ORANGE	33	33 33	[illegible]	[illegible]				C	L B WATER DISTRICT
LA HONDA	[illegible]	04	SAN MATEO	4	37 19	122 16	[illegible]		5P			MRS. GERTRUDE REEDY
LAKE ALPINE	4664	05	ALPINE	34	38 29	120 01	[illegible]					DEPT WATER RESOURCES
LAKE ARROWHEAD	[illegible]	07	SAN BERDINO	[illegible]	34 [illegible]	117 11	[illegible]	5P	5P			LAKE ARROWHEAD F D
LAKE ELEANOR	4679	05	TUOLUMNE	37	37 58	[illegible]	[illegible]					HETCH HETCHY WTR SUP
LAKE MOUNTAIN	[illegible]	01	TRINITY	7	40 [illegible]	[illegible] 24	[illegible]					LEONARD M MILLER
LAKE PILLSBURY NO 2	4698	01	LAKE	7	39 25	[illegible]	1740	5P	5P			PAUL G. RESSLER
LAKEPORT	4701	02	LAKE	[illegible]	39 02	[illegible]	[illegible]	5P	5P			GEORGE R TURNBULL
LAKE SABRINA	4705	07	INYO	19	[illegible]	[illegible]	[illegible]					SOUTHERN CALIF. EDISON
LAKESHORE	[illegible]	02	SHASTA	[illegible]	[illegible]	[illegible]	[illegible]	8P	8P	[illegible]		U S BUR RECLAMATION
LAKESIDE 2 E	[illegible]	06	SAN DIEGO	25	32 51	[illegible]	[illegible]		8A			HELIX IRRIGATION DIST
LAKE SOLANO	4712	02	SOLANO	[illegible]	38 29	[illegible]	[illegible]				C	LAWERENCE FAFEK
LAKE SPAULDING	[illegible]	02	NEVADA	[illegible]	39 19	[illegible]	[illegible]	[illegible]	[illegible]			P G + E COMPANY
LAKE SPAULDING DAM	[illegible]	02	NEVADA	[illegible]	[illegible]	[illegible]	[illegible]	[illegible]	[illegible]	[illegible]		P G + E COMPANY
LAKE WOHLFORD	[illegible]	06	SAN DIEGO	[illegible]	[illegible]	[illegible]	[illegible]				C	ESCONDIDO MTL WTR CO
LA MESA	[illegible]	06	SAN DIEGO	[illegible]	[illegible]	[illegible]	[illegible]	[illegible]	[illegible]			LA MESA FIRE DEPT
LANCASTER	[illegible]	07	LOS ANGELES	[illegible]	[illegible]	118 07	[illegible]	[illegible]	[illegible]			MARVIN FOSTER
LA PANZA RANCH	[illegible]	04	SN LUIS OBPO	[illegible]	[illegible]	120 10	[illegible]					MRS. MAE E. MARTENS
LA PORTE	[illegible]	02	PLUMAS	8	[illegible] 41	120 59	[illegible]				C	[illegible]
LASSEN CREEK UPPER	[illegible]	[illegible]	MODOC	[illegible]	[illegible]	[illegible]	[illegible]					DEPT OF WATER RESOURCES
LAVA BEDS NAT MONUMENT	[illegible]	[illegible]	[illegible]	[illegible]	[illegible] 44	121 31	[illegible]		[illegible]			U S NAT PARK SERVICE
LA VERNE HTS FC 560 B	[illegible]	06	LOS ANGELES	[illegible]	[illegible]	[illegible] 45	1235		[illegible]			WATER ASSOC PERSONNEL
LAYTONVILLE	[illegible]	01	MENDOCINO	[illegible]	[illegible]	123 29	[illegible]					VERNON M. BROWN
LEBEC	[illegible]	05	KERN	[illegible]	[illegible]	[illegible]	[illegible]		8A			KERN CO FIRE DEPT
LECHUZA PT STA FC 352B	[illegible]	06	LOS ANGELES	[illegible]	[illegible]	[illegible]	[illegible]		[illegible]			L A CO FIRE DEPT
LEESVILLE KEEGAN RANCH	[illegible]	02	COLUSA	[illegible]	[illegible]	[illegible]	[illegible]		7A			MATTHEW J KEEGAN
LE GRAND	[illegible]	05	MERCED	[illegible]	[illegible]	120 15	[illegible]	[illegible]	[illegible]			MERCED CO FIRE DEPT
[illegible]	[illegible]	05	[illegible]	[illegible]	[illegible]	121 01	[illegible]		7A			[illegible]
LEMON [illegible]	[illegible]	05	TULARE	[illegible]	[illegible]	119 02	[illegible]		[illegible]			KAWEAH LEMON CO
LIGHTS CREEK	[illegible]	02	PLUMAS	[illegible]	[illegible]	[illegible]	[illegible]					CALIF DEPT OF WATER RES
LINDSAY	[illegible]	05	TULARE	[illegible]	[illegible]	[illegible]	[illegible]	[illegible]	[illegible]			FRANK DE CHAINE
LITTLE LAST CHANCE VY	[illegible]	02	PLUMAS	[illegible]	[illegible]	[illegible]	[illegible]					DEPT OF WTR RESOURCES
LITTLE PANOCHE DET DAM	[illegible]	05	FRESNO	[illegible]	[illegible]	[illegible]	[illegible]	8A	8A	[illegible]		BUREAU OF RECLAMATION
LITTLE TUJUNGA GOLD CR	[illegible]	06	LOS ANGELES	[illegible]	[illegible]	[illegible]	[illegible]				C	CORPS OF ENGINEERS
LITTLE VALLEY	[illegible]	[illegible]	LASSEN	[illegible]	[illegible]	[illegible]	[illegible]		8A			[illegible]
LIVERMORE COUNTY F D	[illegible]	04	ALAMEDA	[illegible]	[illegible]	[illegible]	[illegible]	[illegible]	[illegible]			LIVERMORE ALMDA CTY F D
LOCKWOOD 2 N	[illegible]	04	MONTEREY	[illegible]	[illegible]	[illegible]	[illegible]		[illegible]			ARCHIE M WEFERLING
[illegible]	[illegible]	05	TULARE	[illegible]	[illegible]	[illegible]	[illegible]	[illegible]			C	U S NATL PARK SERVICE
LODI	[illegible]	05	SAN JOAQUIN	[illegible]	[illegible]	[illegible]	[illegible]	[illegible]	[illegible]	[illegible]		[illegible]
LOG SPRING	[illegible]	[illegible]	TEHAMA	[illegible]	[illegible]	122 47	[illegible]					CORPS OF ENGINEERS
[illegible]	[illegible]	[illegible]	SNTA BARBARA	[illegible]	[illegible]	120 27	[illegible]					LOMPOC WATER TREAT. PL.
LONE PINE CTNWOOD PH	[illegible]	[illegible]	INYO	19	[illegible]	[illegible]	[illegible]				C	L A WTR + PWR DEPT
LONE TREE CANYON	[illegible]	[illegible]	SAN JOAQUIN	[illegible]	[illegible]	[illegible]	[illegible]					TRACY COUNTRY CLUB
#LONG BEACH	[illegible]	[illegible]	LOS ANGELES	[illegible]	[illegible]	[illegible]	[illegible]					[illegible]
LONG BEACH WB AP	[illegible]	[illegible]	LOS ANGELES	[illegible]	[illegible]	[illegible]	[illegible]					[illegible]
LONG BELL STATION	[illegible]	[illegible]	MODOC	[illegible]	41 28	[illegible]	[illegible]					DEPT OF WATER RESOURCES
LOOKOUT 3 WSW	[illegible]	[illegible]	[illegible]	[illegible]	41 12	[illegible]	[illegible]		[illegible]			CHARLES SHEPHERD
LORAINE	[illegible]	[illegible]	KERN	[illegible]	35 18	[illegible]	[illegible]					BURRELL REED
LOS ALAMOS	[illegible]	[illegible]	SNTA BARBARA	[illegible]	[illegible]	[illegible]	[illegible]					LAUREN PAYNE
LOS ANGELES WB AIRPORT	[illegible]	[illegible]	LOS ANGELES	[illegible]	[illegible]	[illegible]	[illegible]	[illegible]	[illegible]			U S WEATHER BUREAU
LOS ANGELES CIVIC CTR	5115	06	LOS ANGELES	[illegible]	[illegible]	[illegible]	[illegible]	[illegible]	[illegible]			LA CO AIR POL CON DIST
LOS BANOS	5118	05	MERCED	[illegible]	[illegible]	[illegible]	[illegible]	[illegible]	[illegible]			ROGER C RICE
LOS BANOS ARBURUA RCH	[illegible]	05	MERCED	[illegible]	[illegible]	120 56	[illegible]					ARBURUA RANCH
LOS BANOS DET RESV	[illegible]	05	MERCED	[illegible]	[illegible]	120 56	[illegible]	[illegible]	[illegible]		H	[illegible]
LOS GATOS	[illegible]	04	SANTA CLARA	4	[illegible] 14	121 58	[illegible]	[illegible]				CITY OF LOS GATOS
LOS GATOS 4 SW	[illegible]	[illegible]	[illegible]	4	[illegible]	122 02	[illegible]		[illegible]			ALLEN HELENIUS
LOS PRIETOS RANGER STA	[illegible]	[illegible]	[illegible]	[illegible]	[illegible]	[illegible]	[illegible]		[illegible]			U S FOREST SERVICE
LOST HILLS	[illegible]	05	KERN	[illegible]	[illegible]	[illegible]	[illegible]					KERN CO FSTRY + F D
LOWER KIBBEY RIDGE	[illegible]	05	TUOLUMNE	[illegible]	[illegible]	[illegible]	[illegible]					HETCH HETCHY WTR SUP
LOWER MEADOW	[illegible]	[illegible]	[illegible]	[illegible]	[illegible]	[illegible]	[illegible]					INTERMOUNTAIN F + RES
LOWER OTAY RESERVOIR	[illegible]	06	SAN DIEGO	[illegible]	[illegible]	[illegible]	[illegible]					SAN DIEGO WTR DEPT
[illegible]	[illegible]	[illegible]	SIERRA	8	[illegible]	[illegible]	[illegible]		8A			ROLLO LARSEN
LUCERNE VALLEY	[illegible]	07	SAN BERDINO	[illegible]	[illegible]	[illegible]	[illegible]	[illegible]	[illegible]			CALIF DIV OF FORESTRY
LUCIA WILLOW SPRINGS	[illegible]	[illegible]	MONTEREY	[illegible]	[illegible]	[illegible]	[illegible]					STATE DIV OF HWYS
LYTLE CR FOOTHILL BLVD	[illegible]	[illegible]	SAN BERDINO	[illegible]	[illegible]	[illegible]	[illegible]					SAN BERNARDINO FCD
LYTLE CREEK RANGER STA	[illegible]	[illegible]	SAN BERDINO	[illegible]	[illegible]	[illegible]	[illegible]		[illegible]			U S FOREST SERVICE
MADELINE MNTNC STA	[illegible]	[illegible]	LASSEN	[illegible]	[illegible]	[illegible]	[illegible]		8A			STATE DIV OF HWYS
MADERA	[illegible]	05	MADERA	[illegible]	[illegible]	[illegible]	[illegible]	8A	8A			STATE DIV OF FSTRY
MAD RIVER RANGER STA	[illegible]	[illegible]	TRINITY	[illegible]	[illegible]	[illegible]	[illegible]		8A			U S FOREST SERVICE
MAHNKE	[illegible]	[illegible]	[illegible]	[illegible]	[illegible]	[illegible]	[illegible]					MRS M E MAHNKE
MAMMOTH PASS	[illegible]	[illegible]	MONO	[illegible]	[illegible]	[illegible]	[illegible]					DEPT WATER RESOURCES
MAMMOTH POOL	[illegible]	[illegible]	MADERA	[illegible]	[illegible]	[illegible]	[illegible]					SO. CALIF. EDISON CO.
MANTECA	[illegible]	[illegible]	SAN JOAQUIN	[illegible]	[illegible]	[illegible]	[illegible]	[illegible]				SPRECKELS SUGAR CO.
MANZANA SCHOOL	[illegible]	[illegible]	SANTA BARBARA	[illegible]	[illegible]	[illegible]	[illegible]					COUNTY OF SANTA BARBARA
MANZANITA LAKE	[illegible]	[illegible]	SHASTA	[illegible]	[illegible]	[illegible]	[illegible]	8A	8A		H	U S NAT PARK SERVICE
MARE ISLAND	[illegible]	[illegible]	SOLANO	17	[illegible]	[illegible]	[illegible]		[illegible]			SAN FRAN BAY NAVAL SYD
MARICOPA	[illegible]	[illegible]	KERN	[illegible]	[illegible]	[illegible]	[illegible]					STANDARD OIL OF CALIF
MARIPOSA	[illegible]	[illegible]	MARIPOSA	[illegible]	[illegible]	[illegible]	[illegible]					MRS GABRIELLE WILSON
MARKLEEVILLE	[illegible]	[illegible]	ALPINE	[illegible]	[illegible]	[illegible]	[illegible]					ELOISE B FAIRBANKS
MARTINEZ 3 S	[illegible]	[illegible]	CONTRA COSTA	[illegible]	[illegible]	[illegible]	[illegible]					[illegible]
MARTINEZ 3 SSE	[illegible]	[illegible]	CONTRA COSTA	[illegible]	[illegible]	[illegible]	[illegible]					BRIAN BENSON
MARTINEZ FIRE STATION	[illegible]	[illegible]	CONTRA COSTA	[illegible]	[illegible]	[illegible]	[illegible]	[illegible]	[illegible]			CITY FIRE DEPARTMENT
MARYSVILLE	[illegible]	[illegible]	[illegible]	8	[illegible]	[illegible]	[illegible]	[illegible]	[illegible]			MARYSVILLE FIRE DEPT
[illegible]	[illegible]	[illegible]	TUOLUMNE	[illegible]	[illegible]	[illegible]	[illegible]					CITY SAN FRANCISCO
MC CARTHY POINT	5444	02	TEHAMA	[illegible]	[illegible]	[illegible]	[illegible]					U S WEATHER BUREAU
MC CLOUD	[illegible]	[illegible]	[illegible]	[illegible]	41 16	122 [illegible]	[illegible]	8A	[illegible]		H	GINO L. ZANNI
MEADOW LAKE	[illegible]	[illegible]	[illegible]	[illegible]	[illegible]	[illegible]	[illegible]					RADIO STATION KFRE-FM
MECCA FIRE STATION	5502	07	RIVERSIDE	6	[illegible]	[illegible]	[illegible]	[illegible]	[illegible]			CALIF DIV OF FORESTRY
MEDICINE LAKE	5505	01	SISKIYOU	[illegible]	[illegible]	[illegible]	[illegible]					U S WEATHER BUREAU
MENDOTA DAM	[illegible]	05	FRESNO	[illegible]	[illegible] 47	[illegible]	[illegible]		7A			ERNEST MANGUS
MERCED FIRE STATION 2	[illegible]	05	MERCED	[illegible]	[illegible]	[illegible]	[illegible]	[illegible]	[illegible]			CITY OF MERCED
MERCED 2	[illegible]	05	[illegible]	[illegible]	[illegible]	[illegible]	[illegible]					MERCED IRRIG DIST
MERCEY HOT SPRINGS	[illegible]	05	FRESNO	[illegible]	[illegible]	[illegible]	[illegible]		[illegible]			INACTIVE 6/30/67
MEYERS INSPECTION STA	[illegible]	[illegible]	EL DORADO	[illegible]	[illegible]	[illegible]	[illegible]		[illegible]			STATE OF CALIFORNIA
MICHIGAN BLUFF	[illegible]	[illegible]	PLACER	[illegible]	[illegible]	[illegible]	[illegible]					[illegible]
[illegible]	[illegible]	[illegible]	[illegible]	[illegible]	[illegible] 45	[illegible]	[illegible]		8A			[illegible]
MILFORD LAUFMAN RS	[illegible]	[illegible]	LASSEN	[illegible]	40 [illegible]	[illegible]	[illegible]				C	[illegible]
MILL CREEK INTAKE	[illegible]	06	SAN BERDINO	[illegible]	[illegible]	[illegible]	[illegible]				C	[illegible]
MILO 5 NE	[illegible]	[illegible]	TULARE	[illegible]	[illegible]	[illegible]	[illegible]					[illegible]
[illegible]	[illegible]	[illegible]	TEHAMA	[illegible]	[illegible]	[illegible]	[illegible]				H	U S NAT PARK SERVICE
MINERAL KING	[illegible]	05	TULARE	[illegible]	[illegible]	[illegible]	[illegible]					[illegible]
MIRANDA 4 SE	[illegible]	[illegible]	HUMBOLDT	7	[illegible]	[illegible]	[illegible]					[illegible]
MIRANDA SPENGLER RANCH	[illegible]	[illegible]	HUMBOLDT	7	[illegible]	[illegible]	[illegible]					WALTER N. PEDERSEN
MITCHELL CAVERNS	[illegible]	[illegible]	SAN BERDINO	6	[illegible]	[illegible]	[illegible]	[illegible]	5P		H	[illegible]
MITCHELL MEADOW	[illegible]	[illegible]	[illegible]	[illegible]	[illegible]	[illegible]	[illegible]					CORPS OF ENGINEERS
MODESTO	[illegible]	[illegible]	STANISLAUS	[illegible]	[illegible]	[illegible]	[illegible]	[illegible]	[illegible]			MODESTO IRRIG DIST
MODESTO 2	[illegible]	[illegible]	STANISLAUS	[illegible]	[illegible]	[illegible]	[illegible]				C	CITY OF MODESTO
MOJAVE	[illegible]	[illegible]	KERN	[illegible]	[illegible]	[illegible]	[illegible]	8A	8A	[illegible]		KERN CO FIRE DEPT
MOJAVE 2 ESE	[illegible]	[illegible]	[illegible]	[illegible]	35 02	[illegible]	[illegible]					KOOL RADIO STATION
[illegible]	5777	[illegible]	[illegible]	[illegible]	[illegible]	118 10	[illegible]					CORPS OF ENGINEERS
MONO LAKE	5779	03	MONO	[illegible]	[illegible]	[illegible]	[illegible]	5P	5P		H	JACK PRESTON
MONTAGUE 3 E	[illegible]	01	SISKIYOU	12	41 [illegible]	[illegible]	[illegible]				C	ROGER SCHOEN
MONTEREY	[illegible]	04	MONTEREY	4	[illegible]	121 54	[illegible]	[illegible]	[illegible]			ROBERT J RENARD
MONTEREY NALF	[illegible]	[illegible]			[illegible]	121 52	[illegible]	[illegible]	[illegible]			
MONTICELLO DAM	[illegible]	[illegible]	NAPA	[illegible]	[illegible]	122 07	[illegible]	8A	8A	[illegible]		U S BUR RECLAMATION
MOORPARK	[illegible]	[illegible]	VENTURA	13	[illegible]	[illegible]	[illegible]		[illegible]			VENTURA COUNTY FIRE DEP
MORAINE CREEK	[illegible]	[illegible]	TULARE	[illegible]	[illegible]	[illegible]	[illegible]					CORPS OF ENGINEERS
MORENA DAM	[illegible]	[illegible]	SAN DIEGO	[illegible]	[illegible]	116 31	[illegible]				C	SAN DIEGO WATER CO
MORGAN HILL 2 E	[illegible]	04	SANTA CLARA	[illegible]	[illegible]	[illegible]	[illegible]		8A			MRS THELMA F DOWNER
MORGAN HILL 6 WSW	[illegible]	04	SANTA CLARA	[illegible]	37 06	[illegible]	640				C	BILL R. BRUNER
MORGAN HILL SCS	[illegible]	04	SANTA CLARA	[illegible]	37 08	[illegible]	[illegible]					U S SOIL CON SERVICE
MORONGO VALLEY	[illegible]	07	SAN BERDINO	[illegible]	34 03	116 34	[illegible]		[illegible]			JAMES A FREEMAN
MORRO BAY FIRE DEPT	[illegible]	[illegible]	[illegible]	[illegible]	[illegible]	120 51	[illegible]	8A	8A			MORRO BAY F P DIST
MORRO BAY 3 N	[illegible]	04	SN LUIS OBPO	[illegible]	[illegible]	[illegible]	[illegible]		[illegible]			[illegible]
MOUNTAIN HOME	5887	[illegible]	TULARE	[illegible]	36 15	[illegible]	[illegible]					U S ARMY ENGINEERS
MOUNTAIN PASS	[illegible]	07	SAN BERDINO	6	35 28	[illegible]	[illegible]	[illegible]	[illegible]			MOUNTAIN PASS MINE
MT BALDY FC 85G	[illegible]	[illegible]	SAN BERDINO	[illegible]	34 14	[illegible]	[illegible]		8A		C	JUDITH M. RADY
MT BALDY NOTCH	[illegible]	06	SAN BERDINO	[illegible]	[illegible]	[illegible]	[illegible]	4P	4P		H	MT BALDY SKI LIFT INC
MOUNT DANAHER	[illegible]	[illegible]	EL DORADO	1	[illegible]	[illegible]	[illegible]		[illegible]		C	STATE DIV OF FSTRY
MOUNT DIABLO N GATE	[illegible]	04	CONTRA COSTA	[illegible]	[illegible]	[illegible]	[illegible]	7A	7A			CAL DIV BEACH + PARK
MT GIVENS	5927	05	FRESNO	[illegible]	[illegible]	119 05	[illegible]				C	SO.CALIF. EDISON CO.
MOUNT HAMILTON	[illegible]	04	SANTA CLARA	[illegible]	[illegible]	[illegible]	[illegible]	4P	4P		H	LICK OBSERVATORY
MOUNT HEBRON RS	[illegible]	01	SISKIYOU	[illegible]	41 47	122 00	[illegible]	8A	8A			U S FOREST SERVICE
MT HOUGH SNOW COURSE	5956	02	PLUMAS	8	[illegible]	[illegible]	[illegible]					CALIF. DEPT. OF WATER
MOUNT MADONNA	[illegible]	04	SANTA CRUZ	[illegible]	[illegible]	[illegible]	[illegible]				C	JACK I SCHELL
MT SAN JACINTO WSP	[illegible]	07	RIVERSIDE	[illegible]	[illegible]	[illegible]	[illegible]	[illegible]				MT [illegible] WSP
MOUNT SHASTA [illegible]	5982	02	SISKIYOU	[illegible]	41 [illegible]	[illegible]	[illegible]					DEPT WATER RESOURCES
MOUNT SHASTA WB CITY	[illegible]	02	SISKIYOU	[illegible]	41 [illegible]	[illegible]	[illegible]	MID	MID		H	[illegible] WEATHER BUREAU
MOUNT TAMALPAIS 2 SW	[illegible]	01	MARIN	[illegible]	[illegible] 54	[illegible]	[illegible]				C	CALIF DIV BEACH + PKS
MOUNT WILSON FC 338 B	[illegible]	06	LOS ANGELES	[illegible]	34 14	[illegible]	[illegible]	4P	4P		C H	[illegible]
MUIR WOODS	6027	01	MARIN	17	37 54	[illegible]	[illegible]		9A			[illegible] NAT PARK SERVICE
MUMBO BASIN	[illegible]	01	TRINITY	[illegible]	41 12	[illegible]	[illegible]					DEPT WATER RESOURCES
MUSICK CREEK GUARD STA	[illegible]	05	FRESNO	27	[illegible]	[illegible]	[illegible]					PAUL H. RIGGS
NACIMIENTO DAM	6056	[illegible]	SAN L[illegible]	[illegible]	[illegible]	120 53	[illegible]	8A	[illegible]	[illegible]		MONTEREY CTY PARKS DEPT
#NAPA STATE HOSPITAL	[illegible]	01	NAPA	[illegible]	38 [illegible]	[illegible]	[illegible]	[illegible]	[illegible]			NAPA ST HOSP.FIRE DEPT
NAVARRO 1 NW	[illegible]	01	MENDOCINO	17	39 10	123 34	[illegible]					MASONITE CORPORATION
NEEDLES	[illegible]	07	SAN BERDINO	[illegible]	[illegible]	114 [illegible]	480				C	CITY OF NEEDLES
NEEDLES FAA AIRPORT	6118	07	SAN BERDINO	[illegible]	[illegible]	[illegible]	[illegible]	MID	MID			FED AVIATION AGENCY
NEVADA CITY	6136	02	NEVADA	[illegible]	[illegible]	121 [illegible]	[illegible]	8A	8A			CITY OF NEVADA CITY

STATION INDEX

STATION	INDEX NO	DIVISION	COUNTY	DRAINAGE	LATITUDE	LONGITUDE	ELEVATION	TEMP	PRECIP	EVAP	SPECIAL	OBSERVER
[illegible]	[illegible]		ALAMEDA					8A	8A	8A		[illegible] COMPANY
[illegible]	[illegible]		VENTURA			118 58			7A			RANCHO SIERRA VISTA
[illegible]	[illegible]		LOS ANGELES			118 32			4P		C	L A CO FIRE DEPT
[illegible]	[illegible]		[illegible]					5P				RICHARD A SMITH
[illegible]	[illegible]		[illegible]			117 53		5P	5P			NEWPORT HARBOR DEPT
[illegible]	[illegible]		[illegible]									C. T. SNYDER
[illegible]	[illegible]		[illegible]		38				8A			RECLAMATION DIST 1001
[illegible]	[illegible]		[illegible]						5P			MR CHARLES S HALE
[illegible]	[illegible]		[illegible]				55		7P			IMPERIAL IRRIG DIST
[illegible]	[illegible]		[illegible]						8A			ANDREW MEHLSCHAU
[illegible]	6212	02	GLEN			122 40						CORPS OF ENGINEERS
[illegible]	6252	05	MADERA					8A	12		H	U S FOREST SERVICE
[illegible]	[illegible]		[illegible]	17	38	122 43					C	MARIN COUNTY FIRE DEPT.
[illegible]	[illegible]		[illegible]			122 51			8A			U S FOREST SERVICE
[illegible]	[illegible]		ALAMEDA			122 12		MID	MID		C	[illegible] WEATHER BUREAU
OAKVILLE 1 WNW	[illegible]		NAPA	17								MRS LILLIAN DEL BONDIO
[illegible]	[illegible]		NAPA	17		122 28					C	KLAUS HUCKFELDT
[illegible]	[illegible]		[illegible]	17	38 25	122 59			7A			ANDREW J BLANEY
[illegible]	[illegible]		[illegible]			117 23						OCEANSIDE FIRE DEPT
[illegible]	[illegible]		[illegible]								C	OCEANSIDE WATER DEPT
[illegible]	[illegible]		[illegible]	6	33 09	116 08			1A			EARL G. CARTIER
[illegible]	6395		[illegible]			120 24						PACIFIC [illegible]
[illegible]	6399		VENTURA			119 15		5P	5P			VENTURA CO FIRE DEPT
[illegible]	[illegible]		[illegible]	8		120 53						DEPT OF WTR RESOURCES
[illegible]	[illegible]		[illegible]			122 37			7A			J. T. SAILORS
[illegible]	[illegible]		[illegible]						5P		C	LONG BEACH SCH DIST
[illegible]	6473		ORANGE			117 53					C	CORPS OF ENGINEERS
[illegible]	6476		[illegible]						10A			ORANGE COVE CIT ASSN
[illegible]	6498		HUMBOLDT			124 01		4P	4P			CAL DIV BEACH + PARKS
[illegible]	[illegible]		GLENN		39 45			8A	8A			ORLAND UNIT WU ASSN
ORLEANS	6508	01	HUMBOLDT		41	123 32		5P	5P			E J ANDERSON
OROVILLE	[illegible]		BUTTE	8	39 30			11A	11A			CITY OF OROVILLE
OROVILLE BRIDGE	6525	02	BUTTE	8	39	121 34			7A			ROBERT E SKINNER
[illegible]	[illegible]		BUTTE	8	39	121 34	400				C	STATE DIV OF FSTRY
OSPITAL RANCH	[illegible]		CALAVERAS	17	38	120 57						U S CORPS OF ENGINEERS
OSTRANDER LAKE	6552	05	MARIPOSA			119 33						DWR + NATL PARK SERVICE
OXNARD	6569	06	VENTURA			119 11	49	8A	8A			CITY OF OXNARD
PACHECO [illegible]	[illegible]	05	[illegible]	27	37	121 11	880		MID			CALIF DEPT OF WATER RES
PACIFIC HOUSE	[illegible]		EL DORADO	1	38	120 30	3440		8A			FLOYD R POOLE
PACOIMA DAM FC 33 A-E	[illegible]	06	LOS ANGELES		34	118 24			5P			E K BARR
[illegible] SCHWALL RANCH	[illegible]		SAN BENITO						8A			JOHN [illegible] SCHWALL
PALMDALE	[illegible]		LOS ANGELES		34	118		5P	5P		C	PALMDALE IRRIG DIST
PALMDALE FAA AIRPORT	6627	07	LOS ANGELES	6	34 38	118 15		MID	MID			FED AVIATION AGENCY
PALM SPRINGS	6635	07	RIVERSIDE	6	33 49	116 32		5P	5P			PALM SPRINGS FIRE DEPT
PALO ALTO CITY HALL	[illegible]	04	SANTA CLARA	4	37	122 09	23	8A	8A		C	ENGINEERING DEPT
PALOMA	[illegible]	04	MONTEREY	24	36 21		1835		5P			JAMES A BELL
PALOMAR MT OBSERVATORY	[illegible]		SAN DIEGO		33	116		1P	1P		C H	PALOMAR OBSERVATORY
PALOS VERDES [illegible]	6663	06	LOS ANGELES			118 23			7A			SUPT. OF STREETS @ PK.
PANAMINT CITY	6671	07	INYO		36	117 06						C. T. SNYDER
PANOCHE	[illegible]		SAN BENITO	17		120 50	1265					MISS LILY BERG
PARADISE	6685	02	BUTTE	13	39 46	121 38	1750	8A	8A			PACIFIC GAS+ELEC CO
[illegible] MEADOW	6686	05	TUOLUMNE	37	38		7700					HETCH HETCHY WTR SUP
PARKER RESERVOIR	6699	07	SAN BERDINO		34	114	738	7A	7A		C	METRO WATER DISTRICT
PARKFIELD	[illegible]	04	MONTEREY	24	35 54	120 26	1495		7A			ROBERT H. DURHAM
PARKFIELD [illegible] NNW	[illegible]	04	MONTEREY	24	35	120 28					C	[illegible]
PASADENA	6719		LOS ANGELES	13	34	118 09	864	4P	4P			PASADENA WATER DEPT
PASKENTA RANGER STA	6721	02	TEHAMA	23	39 53	122 32	755		8A		C	U S FOREST SERVICE
PASO ROBLES	6730	04	SN LUIS OBPO	24	35 38	120 41		5P	5P			CITY OF PASO ROBLES
PASO ROBLES 5 NW	6736	04	SN LUIS OBPO	24	35 41	120 45	1040				C	FRANCIS F NELSON
PASO ROBLES FAA AP	6742	04	SN LUIS OBPO	24	35 40	120 38	815	MID	MID			FED AVIATION AGENCY
PATTERSON MEADOW	6751		[illegible]	21	41	120 1	7200				S	DEPT OF WATER RESOURCES
PATTIWAY	6754	05	KERN	10	35	119 23	1868		7A			[illegible] RANCH
PAYNES CREEK	6762		TEHAMA	23	40 20	121	1840		7A			DAVID W. ALLWARDT
PEAR LAKE	6767	05	TULARE	9		118 4					S	CORPS OF ENGINEERS
PEPPERWOOD [illegible]	68		[illegible]			120 14					S	CALIF DEPT WATER RES
PERRIS	[illegible]		RIVERSIDE	28	33 47	117 14	1470	5P	5P			STATE DIV OF FSTRY
PETALUMA FIRE STA 2	[illegible]		SONOMA	17	38 14	122 38	16	5P	5P		C	PETALUMA FIRE DEPT
PIEDRA BLANCA GRD STA	6862		VENTURA	29	34 34	119 10	3065		MID			VENTURA COUNTY FCD
PINE CANYON PS FC321E	[illegible]		LOS ANGELES		34	118 26			5P			L A CO FIRE DEPT
PINECREST SUMMIT R S	6893		TUOLUMNE	37	38	120 00	5630				C	USFS. DISTRICT RANGER
PINE FLAT DAM	[illegible]		FRESNO	27	36 49	119 20	610		7A			CORPS OF ENGINEERS
PINE MOUNTAIN INN	[illegible]	06	VENTURA	29	34	119 21	4400				C	VENTURA CTY FLD CONTROL
PINNACLES NAT MONUMENT	6926	04	SAN BENITO	2	36 29	121 11	1307	4P	4P			U S NAT PARK SERVICE
PIRU [illegible]	[illegible]	06	VENTURA	29	34	118 45	732		7A			CAMULOS RANCH
PISMO BEACH	[illegible]	04	SN LUIS OBPO	4	35 08	120 38	8	5P	5P			POLICE DEPARTMENT
PIT RIVER POWER HOUSE	[illegible]	02	SHASTA	21	40 59		1459		4P			P G + E COMPANY
PLACERVILLE [illegible]	[illegible]		EL DORADO	1	38 44	120 48	1890	8A	8A		H	P G + E COMPANY
PLACERVILLE IFG	[illegible]	02	EL DORADO	1	38 44	120 44	2755	4P	4P	4P		INST FST GENETICS
PLACERVILLE [illegible] PLANT	6964	02	EL DORADO	1	38 44	120	1540				C	CITY OF PLACERVILLE
PLASKETT	[illegible]		GLENN	7	39 44	122	6530					U S F S+ CAL DEPT WTR
PLATINA	6975	02	SHASTA	23	40 22	122 53	2260	5P	5P			PLATINA HWY MTC STN
PLUMAS EUREKA STATE PK	[illegible]	02	PLUMAS	8	39 45	120 42	5165				C	PLUMAS EUREKA ST. PK.
POINT ARENA	[illegible]	01	MENDOCINO	17	38 55	123 42		5P	5P		C	CALIF DIV OF FORESTRY
PT ARGUELLO LIGHT STA	[illegible]	06	SNTA BARBARA	33	34 34	120 40	76		11P			U S COAST GUARD
POINT PIEDRAS BLANCAS	[illegible]	04	SN LUIS OBPO	4	35 40	121 17		11P	11P			U S COAST GUARD
POMONA	[illegible]	06	LOS ANGELES	26	34	117 46	835	5P	5P			[illegible]
PORT CHICAGO NAVAL DEP	[illegible]		CONTRA COSTA	4	38 01			5P	5P			U S NAVAL MAGAZINE
PORTERVILLE	[illegible]	05	TULARE	9	36 04	119		8A	8A			JOHN H DAYBELL
PORTOLA	[illegible]	02	PLUMAS	8	39 48	120 28	4838	4P	4P		C	F. W. COLE
POSEY [illegible] MEADOW	[illegible]	05	TULARE		35	118 4					S	CORPS OF ENGINEERS
POSEY 3 E	[illegible]	05	TULARE		35 48	118 38	4960	5S	7A			PANORAMA HTS LODGE
POTTER VALLEY 3 SE	[illegible]	01	MENDOCINO	22	39 18	123	1100				C	CORPS OF ENGINEERS
POTTER VALLEY PH	[illegible]	01	MENDOCINO	22	39		1015	4P	4P		C	P G + E COMPANY
POWAY VALLEY	[illegible]	06	SAN DIEGO	33	32 57	117			4P			POWAY FIRE DEPT
PRADO DAM	[illegible]		RIVERSIDE	28	33 54	117 38					C	CORPS OF ENGINEERS
PRIEST VALLEY	[illegible]	04	MONTEREY	24	36 11	120		5S	5S			NELSON H PALMER
QUAKING ASPEN	[illegible]	05	TULARE		36 07	118 32	7200				S	CORPS OF ENGINEERS
QUINCY	[illegible]	02	PLUMAS	8	39 56	120 56	3409	8A	8A		H	U S FOREST SERVICE
RAILROAD FLAT	[illegible]		CALAVERAS	17	38 19	120 33	2720					U S CORPS OF ENGINEERS
RAMONA [illegible]	[illegible]	06	SAN DIEGO	33	33 04	116 51	1480	6P	6P			LOUIS B SPAULDING
RANCHITA	7244	06	SAN DIEGO	33	33 14	116 32			6P			B. W. PATTERSON
RANDSBURG	7253	07	KERN	15	35	117 39	3570	6P	6P			KERN CO FIRE DEPT
RATTLESNAKE CREEK	7259	05	FRESNO	11	36 59	118 43	9900				S	CORPS OF ENGINEERS
RED BLUFF WB AIRPORT	[illegible]	02	TEHAMA	23	40	122 15	342	MID	MID		C J	U S WEATHER BUREAU
REDDING [illegible]	[illegible]		SHASTA	23	40	122 22	425				C	CITY OF REDDING
REDDING FIRE STA NO 2	[illegible]		SHASTA	23	40	122	583	5P	5P			REDDING FIRE DEPT
REDLANDS	[illegible]	06	SAN BERDINO	28	34	117 11	1318	MID	2P			REDLANDS DAILY FACTS
REDWOOD CITY	[illegible]	04	SAN MATEO	4	37	122 14	31	5P	5P			CITY FIRE DEPT STA 2
REDWOOD VALLEY	[illegible]	01	MENDOCINO	22	39	123 12	718				C	THOMAS M JAMESON
REPRESA	[illegible]	02	SACRAMENTO		38 42	121 10			MID			FOLSOM STATE PRISON
RICHARDSON GROVE [illegible]	[illegible]	01	HUMBOLDT	7		123 47		8A	8A			CALIF DIV BEACH + PKS
#RICHMOND	[illegible]	04	CONTRA COSTA	4	37 56	122		8A	8A			CITY OF RICHMOND
RIO VISTA	[illegible]	04	SOLANO		38	121 42			8A			U S ARMY DEPOT
RIVERSIDE FIRE STA NO 3	[illegible]	06	RIVERSIDE	28	33	117 23	840	5P	5P			RIVERSIDE FIRE DEPT
RIVERSIDE EXP STA	[illegible]	06	RIVERSIDE	28	33 58	117 21	986	8A	8A	8A	C	CITRUS RES + AG EXP STA
ROBBS PEAK P H	[illegible]	02	EL DORADO		38	120 22					C	SACRAMENTO MUNI UTIL DIST
ROBERTSON FLAT	[illegible]	05	PLACER		39	120						DEPT OF WATER RESOURCES
ROCK CREEK	[illegible]	07	INYO		37	118 44						DEPT WATER RESOURCES
ROCKLIN	[illegible]	02	PLACER	1	38 48	121 14	242	8A	8A			RAYMOND H JOHNSON
ROGERS CAMP	[illegible]	05	TULARE		36	118 38					S	CORPS OF ENGINEERS
ROSE MARIE MEADOW	[illegible]	05	FRESNO	27	37 19	118 52						SO CALIF EDISON CO
ROUND MEADOW	[illegible]	05	TULARE		36	118						CALIF STATE ENG
ROUND MOUNTAIN 1 NNE	7580	02	SHASTA	21	40						C	[illegible]
RUNNING SPRINGS 1 E	[illegible]	07	SAN BERDINO	15	34 12	117 05					C	STATE DIV OF HWYS
[illegible]	[illegible]		[illegible]	17		119 51						HETCH HETCHY WTR SUP
SACRAMENTO WB AIRPORT	[illegible]		SACRAMENTO		38	121	17	MID	MID		C	U S WEATHER BUREAU
#SACRAMENTO WB CITY	[illegible]		SACRAMENTO		38	121		MID	MID		C	U S WEATHER BUREAU
SADDLE CAMP RANGER STA	7637	02	TEHAMA		40	122 48						U S WEATHER BUREAU
SAGEHEN CREEK	[illegible]		NEVADA						5P			UNIVERSITY OF CALIF
SAINT HELENA	[illegible]		NAPA	17	38			6P	6P			EDWIN L PAULSON
SAINT HELENA 4 WSW	[illegible]		NAPA	17	38	122 32	1780				C	EDWIN H LEARNED
SAINT HELENA [illegible] NE	[illegible]	02	NAPA	23	38	122 22	1050				C	MRS CLARA B ABREU
SAINT MARYS COLLEGE	[illegible]	04	CONTRA COSTA	4	37			7P	7P			BROTHER U BENEDICT
SALINAS [illegible]	[illegible]	04	MONTEREY	24	36	121 37		5P	5P			SALINAS RURAL F D
SALINAS FAA AP	[illegible]	04	MONTERY	24	36	121 36		MID	MID			FED AVIATION AGENCY
SALINAS DAM	7672	04	SN LUIS OBPO	24	35	120 30	1375		8A			SALINAS DAM [illegible]
SALSIPUEDES GAGING STA	[illegible]	06	SNTA BARBARA	32	34	120 24			8A			JOE CABRAL JR
SALT SPRINGS PWR HOUSE	[illegible]		AMADOR	16	38		3700	3P	3P	3P		P G + E COMPANY
SAN ANDREAS	[illegible]	05	CALAVERAS	2	38	120 40	830		7A			CALAVERAS CEMENT CO
SAN ANTONIO MISSION	7714	04	MONTEREY	24	36	121 15	1060	5P	5P			SAN ANTONIO MISSION

STATION	INDEX NO.	DIVISION	COUNTY	DRAINAGE	LATITUDE	LONGITUDE	ELEVATION	TEMP	PRECIP	EVAP	SPECIAL	OBSERVER
SAN ARDO	7716	04	MONTEREY	24	36 02	120 54	450		8A			MRS JEAN BRINAN
SAN BENITO	7717	04	SAN BENITO	20	36 31	121 05	1355				C	JOHN M SHIELDS
SAN BERNARDINO CO HOSP	7723	06	SAN BERDINO	28	34 08	117 16	1125	6P	6P			S B COUNTY HOSPITAL
SAN CLEMENTE DAM	7731	04	MONTEREY	4	36 26	121 42	600		7A			CALIF WTR + TEL CO
SANDBERG PTL FC1308	7734	06	LOS ANGELES	15	34 45	118 43	4025		4P			L A CO FIRE DEPT
SANDBERG WB	7735	06	LOS ANGELES	29	34 45	118 44	4517	MID	MID		C HJ	U S WEATHER BUREAU
#SAN DIEGO WB AIRPORT	7740	06	SAN DIEGO	33	32 44	117 10	13	MID	MID		C J	U S WEATHER BUREAU
SAN DIMAS FIRE WE FC95	7749	06	LOS ANGELES	26	34 06	117 48	955		8A			SAN DIMAS FIRE STA
SAN DIMAS TANBARK FLAT	7751	06	LOS ANGELES	26	34 12	117 46	2750				C	U S FOREST SERVICE
SAN FELIPE HIGHWAY STA	7755	04	SANTA CLARA	20	37 01	121 20	365				C	STATE DIV OF HWYS
SAN FERNANDO	7759	06	LOS ANGELES	13	34 17	118 28	965	5P	5P			FARMERS INS GROUP
SAN FERNANDO PH 3	7762	06	LOS ANGELES	13	34 17	118 30	1150				C	CORPS OF ENGINEERS
S F RICHMOND SUNSET	7767	04	SAN FRANCISCO	4	37 46	122 30	32	5P	MID		C	CITY SAN FRANCISCO
SAN FRANCISCO WB AP	7769	04	SAN MATEO	4	37 37	122 23	8	MID	MID		C J	U S WEATHER BUREAU
#S F FEDERAL BUILDING	7772	04	SAN FRANCISCO	4	37 47	122 25	52	MID	MID		C J	U S WEATHER BUREAU
SAN GABRIEL CANYON PH	7776	06	LOS ANGELES	26	34 09	117 54	744		5P			PASADENA WATER DEPT
SAN GABRIEL DM FC425BE	7777	06	LOS ANGELES	26	34 12	117 52	1481		5P		C	ORBIN R. WATKINS
SAN GABRIEL FIRE DEPT	7785	06	LOS ANGELES	27	34 06	118 6	450	4P	4P			CITY FIRE DEPARTMENT
SAN GREGORIO 2 SE	7807	04	SAN MATEO	4	37 18	122 22	275	7P	7P			GARY J. ARATA
SAN JACINTO	7811	06	RIVERSIDE	33	33 47	116 58	1535	7P	7P			BYRON JOHANSEN
SAN JACINTO RANGER STA	7813	06	RIVERSIDE	33	33 47	116 58	1560				C	STATE DIV OF FSTRY
SAN JOAQUIN EXP RANGE	7817	05	MADERA	27	37 05	119 43	1050				C	U S FOREST SERVICE
SAN JOSE	7821	04	SANTA CLARA	4	37 21	121 54	67	4P	4P		C J	CITY OF SAN JOSE
SAN JUAN BAUTISTA 3 SSE	7834	04	SAN BENITO	20	36 49	121 31	620				C	WALTER H. WRIGHT
SAN JUAN GUARD STATION	7837	06	ORANGE	33	33 36	117 31	730				C	CORPS OF ENGINEERS
SAN LUIS DAM	7846	05	MERCED	27	37 03	121 04	277	8A	8A	8A	C	U S BUR RECLAMATION
SAN LUIS OBISPO POLY	7851	04	SN LUIS OBPO	4	35 18	120 40	315	7A	7A		C	CAL STATE POLY COL
SAN MARCOS PASS	7859	06	SAN BARBARA	32	34 32	119 49	2300				C	CITY OF SANTA BARBARA
#SAN MATEO	7864	04	SAN MATEO	4	37 32	122 18	21	5P	5P			CITY FIRE DEPARTMENT
SAN NICOLAS ISLAND	7871	06	VENTURA	33	33 14	119 27	592	MID	MID		C	U S WEATHER BUREAU
#SAN RAFAEL	7880	01	MARIN	17	37 58	122 32	40	4P	4P			INDEPENDENT JOURNAL
SANTA ANA FIRE STATION	7888	06	ORANGE	28	33 45	117 52	115	4P	4P			SANTA ANA FIRE DEPT
SANTA ANA RIVER PH 3	7891	06	SAN BERDINO	28	34 06	117 06	1970				C	SO CALIF EDISON CO
SANTA ANITA FERN FC432	7897	06	LOS ANGELES	13	34 13	118 01	2035		5P			LOUIS LUEBKERT
SANTA BARBARA	7902	06	SNTA BARBARA	33	34 25	119 41	5	8A	8A		C	SANTA BARBARA [illegible]
SANTA BARBARA FAA AP	7905	06	SNTA BARBARA	33	34 26	119 50	9	MID	MID			FED AVIATION AGENCY
SANTA BARBARA TV PEAK	7909	06	SNTA BARBARA	32	34 32	119 57	4030		5P			TV STATION KEYT
SANTA CLARA UNIVERSITY	7912	04	SANTA CLARA	4	37 21	121 56	88	5P	5P			UNIV OF SANTA CLARA
SANTA CRUZ	7916	04	SANTA CRUZ	4	36 59	122 01	125	5P	5P			ROBERT E BURTON
SANTA FE DAM	7926	06	LOS ANGELES	13	34 07	117 58	427				C	CORPS OF ENGINEERS
SANTA MARGARITA 2 SW	7930	04	SN LUIS OBPO	24	35 22	120 38	1200		6P			JOSEPH C MC KUSICK
SANTA MARGARITA BOOST	7933	04	SN LUIS OBPO	24	35 22	120 38	1170		8A			RICHARD S PILECKI
SANTA MARIA WB AIRPORT	7946	06	SNTA BARBARA	31	34 54	120 27	236	MID	MID		C J	U S WEATHER BUREAU
SANTA MONICA	7950	06	LOS ANGELES	33	34 01	118 29	64		4P			CITY SANTA MONICA
#SANTA MONICA PIER	7953	06	LOS ANGELES	33	34 00	118 30	15	4P	4P			S M LIFEGUARD SER
SANTA PAULA	7957	06	VENTURA	29	34 21	119 5	263	4P	8A			VENTURA CO FIRE DEPT
SANTA ROSA	7965	01	SONOMA	22	38 27	122 42	167	5P	5P			CLARENCE S NEWBERRY
SANTA YNEZ	7976	06	SNTA BARBARA	32	34 37	120 05	600				C	SANTA BARBARA COUNTY
SANTIAGO DAM	7987	06	ORANGE	28	33 47	117 43	855				C	WILLIAM D SAPPINGTON
SAUGUS PWR PL NO 1	8014	06	LOS ANGELES	29	34 35	118 27	2135		6A			L A WTR + PWR DEPT
SAWYERS BAR RANGER STA	8025	01	SISKIYOU	12	41 18	123 08	2169	8A	8A			U S FOREST SERVICE
#SCOTIA	8045	01	HUMBOLDT	7	40 29	124 06	139	8A	8A			PACIFIC LUMBER CO
SEARSVILLE LAKE	8069	04	SAN MATEO	4	37 24	122 14	340		8A			AUSTIN CLAPP
SEBASTOPOL 4 SSE	8072	01	SONOMA	17	38 21	122 49	145				C	GEO H NAHMEN
SECRET VALLEY	8074	03	LASSEN	18	40 31	120 16	4440		6A			MRS GEORGE W [illegible]
SEPULVEDA DAM	8092	06	LOS ANGELES	13	34 10	118 28	740				C	CORPS OF ENGINEERS
SHASTA DAM	8135	02	SHASTA	23	40 43	122 25	1076	8A	8A	8A	C H	U S BUR RECLAMATION
SHEEP RANCH	8145	05	CALAVERAS	27	38 13	120 28	2370				S	U S CORPS OF ENGINEERS
SHELTER COVE	8161	01	HUMBOLDT	17	40 02	124 04	132	5P	5P			MRS MARILYN F MACHI
SHINGLE SPRINGS	8173	02	EL DORADO	1	38 40	120 55	1375		7A			THEODORE B HEUSNER
SHINGLETOWN 2 E	8175	02	SHASTA	23	40 30	121 51	3535		7A			MRS JANICE M SUTTER
SIERRA CITY	8207	02	SIERRA	39	39 34	120 38	4170	8A	8A		H	LEE WITHYCOMBE
SIERRAVILLE RANGER STA	8218	02	SIERRA	8	39 35	120 22	4975	8A	8A		C H	U S FOREST SERVICE
SIGNAL HILL FC 415	8231	06	LOS ANGELES	13	33 48	118 10	100		5P		C	GEORGE I OSBORN
SILVERADO RANGER STA	8243	06	ORANGE	28	33 45	117 39	1275				C	CORPS OF ENGINEERS
SKAGGS SPGS LAS LOMAS	8272	01	SONOMA	22	38 41	123 18	1930		8A		H	JOHN K LEITHOLD
SLACK CANYON	8276	04	MONTEREY	24	36 05	120 40	1730				C	STATE DIV OF FSTRY
SNOW CREEK UPPER	8317	07	RIVERSIDE	6	33 52	116 41	1940		6A			PALM SPRINGS WTR CO
SNOW FLAT	8318	05	MARIPOSA	14	37 50	119 30	8700				S	DEPT WATER RESOURCES
SODA SPRINGS 1 E	8332	02	NEVADA	39	39 19	120 22	6885	8A	8A		C H	ROBERT MA SHAN
SOLEDAD	8338	04	MONTEREY	24	36 26	121 20	195		8A			JOHN N FRANCIONI
SOMERSET 5 ESE	8344	05	EL DORADO	16	38 37	120 36	3160				C	JACK A. HASELEY
SOMIS 3 NW	8349	06	VENTURA	33	34 17	119 03	510		8A			BERYLWOOD INVEST CO
SONOMA	8351	01	SONOMA	17	38 17	122 27	70	5P	5P			LAURENCE W DICKEY
SONORA RS	8353	05	TUOLUMNE	37	37 59	120 23	1749	8A	8A		H	STATE DIV.OF FORESTRY
SONORA JUNCTION	8355	03	MONO	38	38 21	119 27	6886				C	STATE DIV OF HWYS
S E FARALLON	8376	04	SAN FRANCISCO	4	37 42	123 0	35				C	U S COAST GUARD
SO ENTRANCE YOSEMITE	8380	05	MARIPOSA	14	37 30	119 38	5120	8A	8A		H	U S NAT PARK SERVICE
SOUTH LAKE	8406	07	INYO	19	37 11	118 34	9580				S	SOUTHERN CALIF EDISON C
SPADRA PAC FC 356 C	8436	06	LOS ANGELES	26	34 03	117 49	680		4P		C	R S HUTCHISON
SPRECKELS HWY BRIDGE	8446	04	MONTEREY	24	36 36	121 41	60		8A			U S WEATHER BUREAU
SPRINGVILLE 7 ENE	8455	05	TULARE	9	36 10	118 42	2470		7A			ELMER A [illegible]
SPRINGVILLE RANGER STA	8460	05	TULARE	9	36 08	118 48	1050				C	U S FOREST SERVICE
SPRINGVILLE TULE HDWKS	8463	05	TULARE	9	36 12	118 39	4070				C	P G + E COMPANY
SQUAW VALLEY	8474	03	PLACER	36	39 12	120 14	6235	8A	8A		H	SQUAW VALLEY STATE PK
SQUIRREL INN 2	8479	07	SAN BERDINO	15	34 14	117 14	5680	5P	5P		H	LEROY KEMP
STANDISH 1 E	8487	03	LASSEN	18	40 22	120 24	4030		8A			RAY C FRALEY
STANDISH-HICKEY ST PK	8491	01	MENDOCINO	7	39 53	123 44	850		8A			CAL DIV BEACH + PKS
STANISLAUS POWER HOUSE	8499	05	TUOLUMNE	34	38 08	120 22	1762		1P			P G + E COMPANY
STATE LAKES	8510	05	FRESNO	11	36 56	118 35	10300				S	CORPS OF ENGINEERS
STIRLING CITY RS	8544	02	BUTTE	8	39 54	121 32	3518				C	STATE DIV OF FSTRY
STOCKTON DISPOSAL PL	8554	05	SAN JOAQUIN	27	37 56	121 20	11				C	CITY OF STOCKTON
#STOCKTON WBAP	8558	05	SAN JOAQUIN	27	37 54	121 15	22	MID	MID		J	U S WEATHER BUREAU
STOCKTON FIRE STA NO 4	8560	05	SAN JOAQUIN	27	38 00	121 19	12	8A	8A			STOCKTON FIRE STA NO 4
STONYFORD COOLEY RANCH	8578	02	COLUSA	23	39 15	122 40	3015		8A			FRED H COOLEY
STONYFORD RANGER STA	8580	02	COLUSA	23	39 23	122 33	1166		8A			U S FOREST SERVICE
STONY GORGE RESERVOIR	8587	02	GLENN	23	39 35	122 32	791	5P	5P		C	ORLAND UNIT WU ASSN
STOUTS MEADOW	8591	02	SHASTA	21	41 10	121 56	5300				S	DEPT WATER RESOURCES
STRAWBERRY VALLEY	8606	02	YUBA	39	39 34	121 06	3808	5P	5P		H	MRS. LILLIAN MAGRUDER
SUEY RANCH	8627	06	SN LUIS OBPO	32	35 00	120 23	392		5P			SUEY RANCH
SUMMIT MEADOW	8648	05	FRESNO	11	37 05	119 13	6240				S	DEPT OF WTR RESOURCES
SUNSET BEACH STATE PK	8680	04	SANTA CRUZ	20	36 54	121 50	85				C	CAL DIV BEACH + PARK
SURF 2 ENE	8697	06	SNTA BARBARA	32	34 41	120 34	110				C	U S AIR FORCE
SUSANA KNOLLS	8700	06	VENTURA	33	34 16	118 42	1085		8A			SUSANA KN FIRE STA
SUSANVILLE AIRPORT	8702	03	LASSEN	18	40 23	120 34	4148	MID	MID		H	[illegible] CARR
SUSANVILLE 1 WNW	8703	03	LASSEN	18	40 26	120 40	4555				C	STATE DIV OF FSTRY
SUTTER HILL RANGER STA	8713	05	AMADOR	16	38 23	120 48	1586		8A			STATE DIV OF FSTRY
SWAIN MOUNTAIN	8716	02	PLUMA	8	40 27	121 06	6180				S	CALIF DEPT WATER RES
TAFT	8752	05	KERN	10	35 09	119 28	1025				C	KERN CO FSTRY + FD
TAHOE CITY	8758	03	PLACER	36	39 10	120 08	6230	8A	8A	8A	H	DARYL K DE WALT
TAHOE VALLEY FAA AP	8762	03	EL DORADO	36	38 54	120 0	6254	4P				FED AVIATION AGENCY
TALBOT CAMP	8771	02	PLACER	1	39 12	120 22	6000					DEPT WATER RESOURCES
TEHACHAPI	8826	05	KERN	10	35 08	118 27	3975	5P	5P		H	HARRY M. COWAN
TEHACHAPI AIRPORT	8832	05	KERN	10	35 08	118 26	3960				C	TEHACHAPI COMMUNITY
TEJON RANCHO	8839	05	KERN	10	35 02	118 45	1425	5P	5P			TEJON RANCH COMPANY
TERMO	8873	03	LASSEN	18	40 52	120 27	5300	6P	6P		C	SULO E LAKSO
THE CEDARS	8881	02	PLACER	1	39 15	120					S	DEPT OF WATER RESOURCES
THE GEYSERS	8885	01	SONOMA	22	38 48	122 49						MRS FAYE DEWEY
THERMAL FAA AIRPORT	8892	07	RIVERSIDE	6	33 38	116 10		MID	MID		C	FED AVIATION AGENCY
THOUSAND OAKS	8905	06	VENTURA	33	34 11	118 51	810		8A			VENTURA CO FIRE DEPT
THREE MILE VALLEY	[illegible]	02	PLUMA	8	39 54	120 34	5900				S	CALIF DEPT WATER RES
THREE RIVERS 6 SE	8912	05	TULARE	9	36 22	118 52					C	GLENN BAKER
THREE RVRS EDISON PH 2	8914	05	TULARE	9	36 28	118 53	950	2P	2P			SO CALIF EDISON CO
THREE RVRS EDISON PH 1	8917	05	TULARE	9	36 28	118 52	1140				C	SO CALIF EDISON CO
TIGER CREEK PH	8928	05	AMADOR	16	38 27	120 29	2355	4P	4P		C	P G + E COMPANY
TOPANGA PATROL STA FC6	8967	06	LOS ANGELES	33	34 05	118 36	745		5P			L A CO FIRE DEPT
TORRANCE	8973	06	LOS ANGELES	33	33 48	118 20	110	4P	4P			TORRANCE MUN AIRPORT
TRABUCO CANYON	8992	06	ORANGE	33	33 39	117 36	970				C	ORANGE CO PARK DEPT
TRACY 2 SSE	8997	05	SAN JOAQUIN	27	37 43	121 25					C	AAGE R TUGEL
TRACY CARBONA	8999	05	SAN JOAQUIN	27	37 42	121 25	140	8A	8A			SANTA CARBONA IR CO
TRACY PUMPING PLANT	[illegible]	05	ALAMEDA	27	37 48		61	6P	6P	6P		U S BUR RECLAMATION
TRINITY DAM VISTA PT	[illegible]	01	TRINITY	35	40 48	122 47		8A	8A	8A		U S BUR RECLAMATION
TRONA	9035	07	SAN BERDINO		35 47	117 23		8A	8A			AMERICAN P + C CORP
[illegible] SPRINGS	[illegible]		[illegible]									CORPS OF ENGINEERS
TRUCKEE RANGER STATION	[illegible]		NEVADA	36	39	120	5995	8A	8A		C	U S FOREST SERVICE
TUJUNGA	[illegible]	06	LOS ANGELES	13	34 15	118 17		7P	7P			MRS. VIRGINIA STEVENS
TUJUNGA MILL CR FC 470	[illegible]	06	LOS ANGELES	13	34	118 05					C	LOS ANGELES CO FCD
TULE FIELD	[illegible]	05	KERN		35	119 01	275		7A			KERN COUNTY LAND CO
TULELAKE	9053	01	SISKIYOU		41 58	121 28	4035	5P	5P	5P	C H	TULELAKE IRRIG DIST
TUNNEL RANGER STATION	9061	05	TULARE			118 17	8950				C	U S WEATHER BUREAU

STATION	INDEX NO.	DIVISION	COUNTY	DRAINAGE ↕	LATITUDE	LONGITUDE	ELEVATION	OBSERVATION TIME AND TABLES: TEMP	PRECIP	EVAP	SPECIAL SEE NOTES	OBSERVER
TUOLUMNE MEADOWS	9063	05	TUOLUMNE	37	37 53	119 20	8600					DEPT WATER RESOURCES
TURLOCK	9073	05	STANISLAUS	34	37 29	120 51	115		8A			CARL A PEARSON
TURNTABLE CREEK	9083	02	SHASTA	23	40 46	122 18	1067	8A	8A	8A		U S BUR RECLAMATION
TUSTIN IRVINE RANCH	9087	06	ORANGE	33	33 44	117 47	118	5P	5P			THE IRVINE COMPANY
TWENTY MILE HOLLOW	9097	02	TEHAMA	23	40 [illegible]	122 49	[illegible]					DEPT OF WATER RESOURCES
TWENTYNINE PALMS	9099	07	SAN BERDINO	6	34 08	116 [illegible]	1975	5P	5P			U S NAT PARK SERVICE
TWIN LAKES	9105	02	ALPINE	[illegible]	38 42	[illegible]	7829	4P	4P		H	P G + E COMPANY
TWITCHELL DAM	9111	06	SNTA BARBARA	30	34 59	120 19	582	4P	4P	4P		SANTA MARIA VLY WCD
UHL RANGER STATION	9120	05	TULARE	9	35 53	118 39	3680				C	U S FOREST SERVICE
#UKIAH	9122	01	MENDOCINO	22	39 09	123 12	623	5P	5P			CITY FIRE DEPARTMENT
UKIAH 4 WSW	9124	01	MENDOCINO	22	39 08	123 16	[illegible]		8A			MRS MARJORIE [illegible]
UNION OIL STEARNS AB	9138	06	ORANGE	26	33 56	117 [illegible]	720		6A			UNION OIL CO
#U C L A	9152	06	LOS ANGELES	33	34 04	118 27	430	4P	4P			U C L A
UPLAND 3 N	9158	06	SAN BERDINO	28	34 08	117 39	[illegible]	5P	5P			LIBERTY GROVE [illegible]
UPPER LAKE 7 W	9167	01	LAKE	22	39 11	123 02	1524		4P			EDGAR J SCHJETTE
UPPER MATTOLE	9177	01	HUMBOLDT	17	40 15	124 [illegible]	255		5P			WESLEY [illegible]
UPR SAN LEANDRO FILTER	9165	04	ALAMEDA	4	37 46	122 10	394	6A	6A		C	E BAY MUN UTL DIST
UPPER TRES PINOS	9187	04	SAN BENITO	20	36 38	121 02	[illegible]				C	ELDON FANCHER
UPPER WOODCHUCK	9191	05	FRESNO	11	37 02	118 54	[illegible]					CORPS OF ENGINEERS
VACAVILLE	[illegible]	02	SOLANO	23	38 22	121 57	[illegible]	5P	5P			VACAVILLE FIRE DIST
VALLE[illegible] N	9222	04	MONTEREY	24	35 [illegible]	120 42	457				C	MISS JUDY A. WOLF
VALLEY CENTER 2 NNE	9232	06	SAN DIEGO	33	33 14	117 01	1390		4P			VALLEY CNTR MUN WATER
VALYERMO RANGER STA	9251	07	LOS ANGELES	15	34 27	117 51	3795	5P	5P			U S FOREST SERVICE
VAN NUYS F [illegible] 5B	[illegible]	06	LOS ANGELES	13	34 [illegible]	118 [illegible]	[illegible]		2P			VAN NUYS PUBLIC [illegible]
VENADO	9273	01	SONOMA	22	38 37	[illegible]	[illegible]				C	SONOMA CO FL AND WTR CD
VENTUCOPA R S	9283	06	SNTA BARBARA	[illegible]	34 [illegible]	119 [illegible]	[illegible]				C	U S FOREST SERVICE
VENTURA	9285	06	VENTURA	33	34 17	119 18	45		8A			STAR FREE PRESS
VERMILION VALLEY	9291	05	FRESNO	27	37 22	118 59	7520				C	SO CALIF EDISON CO
VICTORVILLE PUMP PLANT	9325	07	SAN BERDINO	15	34 32	117 18	2858	8A	8A		C	VICTORVILLE WATER DIST
VIDETTE MEADOW	9329	05	FRESNO	11	36 45	118 [illegible]	9500				C	CORPS OF ENGINEERS
VINCENT FIRE STA F-124	9344	06	LOS ANGELES	29	34 29	118 08	[illegible]		5P			L A CO FIRE DEPT
VINTON	9351	02	PLUMAS	8	39 47	120 11	4950		4P			FRANK [illegible]TTA
VISALIA	9367	05	TULARE	9	36 20	119 18	354	8A	8A			VISALIA FIRE DEPARTMENT
VISTA 2 NNE	9376	06	SAN DIEGO	33	33 14	117 14	510	5P	5P			VISTA FIRE DEPT
VOLLMERS	9380	02	SHASTA	23	40 57	122 26	[illegible]		8A		C	W. FRED [illegible]
VOLTA POWER HOUSE	9394	02	SHASTA	23	40 28	121 52	2220	4P	4P			P G + E COMPANY
WALLACE 1 [illegible]	9418	05	CALAVERAS	2	38 11	120 58	[illegible]		8A			CLAYTON E VAN SCHAICK
WALMAR SCHOOL	942[illegible]	04	CONTRA COSTA	4	37 57	122 05	[illegible]		5P			MRS. JEAN THOMAS
WALNUT CREEK 2 ESE	9423	04	CONTRA COSTA	4	37 54	122 02	245	5P	5P			JOHN F. TERRY
WALNUT CREEK 2 ENE	9426	04	CONTRA COSTA	4	37 54	122 01	220				C	THOMAS S VANASEK
WALNUT CREEK 4 E	9427	04	CONTRA COSTA	4	37 54	122 [illegible]	[illegible]		7A			MRS. BETTY J. FAIRCLOUGH
WALNUT GROVE	9428	02	SACRAMENTO	23	38 14	121 31	23					INACTIVE 4/20/61
WALNUT FIRE STA F-102B	9431	06	LOS ANGELES	26	34 [illegible]	117 [illegible]	488		8A			L A CO FIRE DEPT
WARNER SPRINGS	9447	06	SAN DIEGO	33	33 17	116 38	3180	4P	4P		C	#WARNERS RESORT CO
WASCO	9452	05	KERN	10	35 36	119 [illegible]	[illegible]	8A	8A			KERN CO FSTRY + F D
WASIOJA PHOENIX RANCH	9459	06	SNTA BARBARA	[illegible]	34 [illegible]	[illegible] 54	[illegible]				C	PHOENIX RANCH
WATSONVILLE WATERWORKS	9473	04	SANTA CRUZ	20	[illegible] 56	121 46	95	5A	8A			CITY OF WATSONVILLE
WAWONA RANGER STATION	9482	05	MARIPOSA	14	37 32	119 40	[illegible]				C	U S NAT PARK SERVICE
WEAVERVILLE RANGER STA	9491	01	TRINITY	35	40 44	122 56	[illegible]	8A	8A		R	U S FOREST SERVICE
WEED FIRE DEPARTMENT	9499	01	SISKIYOU	12	41 26	122 23	[illegible]	8A	8A			WEED FIRE DEPARTMENT
WELDON 1 WSW	9512	05	KERN	10	35 40	118 18	2680				C	VERNON [illegible]
WENDEL 1 SE	9526	03	LASSEN	18	40 [illegible]	120 14	4035		5P			ED FILIPELLI
WEST BIG PINE LOOKOUT	9532	06	SNTA BARBARA	32	34 42	119 40	[illegible]					U S WEATHER BUREAU
WESTHAVEN	[illegible]	05	FRESNO	11	36 [illegible]	119 [illegible]	[illegible]		7A			BOSTON RANCH CO
WEST POINT 3 SW	9583	05	CALAVERAS	[illegible]	38 [illegible]	120 [illegible]	[illegible]		6P			W H MANKER
WESTVILLE	9597	02	PLACER	1	39 [illegible]	120 [illegible]	[illegible]					DEPT WATER RESOURCES
WET MEADOW	[illegible]	05	TULARE	[illegible]	36 [illegible]	118 34	[illegible]					CORPS OF ENGINEERS
WHEATLAND 2 NE	[illegible]	02	YUBA	39	39 02	121 [illegible]	[illegible]				C	ESTATE OF SAMUEL DAMON
WHEELER SPRINGS [illegible]	[illegible]	06	VENTURA	33	34 29	119 18	875				C	VENTURA CO FC DIST
WHISKEYTOWN RES	[illegible]	02	SHASTA	23	40 [illegible]	122 [illegible]	[illegible]	9A	9A	9A		U S BUR RECLAMATION
WHITE MOUNTAIN 1	9632	07	MONO	6	37 30	118 [illegible]	[illegible]	8A	8A		H	UNIVERSITY OF CALIF
WHITE MOUNTAIN 2	9633	07	MONO	6	37 35	118 14	12470	8A	8A		H	UNIVERSITY OF CALIF
WHITE MTN STORAGE	9635	07	SAN BERDINO	6	34 [illegible]	117 [illegible]	[illegible]					STATE OF CALIFORNIA
WHITTIER CTY H FC 106C	[illegible]	06	LOS ANGELES	26	33 58	118 [illegible]	340		5P			MISS MARTHA BAILEY
WILDROSE RANGER STA	[illegible]	07	INYO	6	36 [illegible]	117 [illegible]	[illegible]	5P	5P			NATIONAL PARK SERVICE
WILLIAMS	9677	02	COLUSA	23	39 09	122 09	86	9A	9A		C	CITY OF WILLIAMS
WILLITS 1 NE	9684	01	MENDOCINO	17	39 [illegible]	123 21	[illegible]	4P	4P			[illegible] BERTAIN
WILLITS HOWARD FOR P	9685	01	MENDOCINO	17	39 21	123 19	[illegible]				C	STATE DIV OF FSTRY
WILLOW CREEK 1 NW	9694	01	TRINITY	35	40 57	123 38	461	8A	8A			U S FOREST SERVICE
WILLOW[illegible]	[illegible]	02	GLENN	23	39 [illegible]	122 [illegible]	[illegible]	8A	8A			HOWARD R ALLARD
WILLOWS USBR	[illegible]	02	GLENN	23	39 [illegible]	122 12	[illegible]	4P	4P	4P	C	USBR MATERIAL CONTL DIV
WINCHESTER	[illegible]	06	RIVERSIDE	13	33 43	117 [illegible]	1475				C	JIM M BLACKMORE
WINTERS	[illegible]	02	YOLO	23	38 [illegible]	[illegible]	[illegible]	8A	8A			J NEWTON WALLACE
WOFFORD HEIGHTS	[illegible]	05	KERN	10	[illegible]	118 [illegible]	[illegible]					JAMES H JORGENSEN
WOODFORDS	9775	03	ALPINE	3	38 47	119 49	[illegible]	5P	5P		H	MRS WILMA C BARR
WOODLAND 1 WNW	[illegible]	02	YOLO	23	38 [illegible]	121 [illegible]	69	9A	9A			U C AGR EXTEN SERV
WRIGHTS	[illegible]	04	SANTA CLARA	4	37 08	121 [illegible]	[illegible]		5P			MARVIN E WARE
WRIGHTS LAKE	[illegible]	02	EL DORADO	1	38 [illegible]	120 14	6950					U S WEATHER BUREAU
YORBA LINDA	9847	06	ORANGE	26	33 54	117 49	[illegible]	5P	5P			YORBA LINDA WATER CO
YORKVILLE	9851	01	MENDOCINO	17	38 54	123 14	1100				C	MRS. V. SYLVIA HULBERT
YOSEMITE NATIONAL PARK	9855	05	MARIPOSA	14	37 45	119 35	[illegible]	7A	7A		C H	U S NAT PARK SERVICE
YREKA	9866	01	SISKIYOU	12	41 43	122 38	2625	8A	8A		H	U S FOREST SERVICE

↕ DRAINAGE CODE 1-AMERICAN 2-CALAVERAS 3-CARSON 4-CENTRAL COAST 5-COLORADO 6-DESERT 7-EEL 8-FEATHER 9-KAWEAH 10-KERN 11-KINGS 12-KLAMATH 13-LOS ANGELES 14-MERCED 15-MOJAVE 16-MOKELUMNE 17-NORTH COAST 18-N. E. INTERIOR 19-OWENS 20-PAJARO 21-PIT 22-RUSSIAN 23-SACRAMENTO 24-SALINAS 25-SAN DIEGO 26-SAN GABRIEL 27-SAN JOAQUIN 28-SANTA ANA 29-SANTA CLARA 30-SANTA MARIA 31-SANTA MARGARITA 32-SANTA YNEZ 33-SOUTH COAST 34-STANISLAUS 35-TRINITY 36-TRUCKEE 37-TUOLUMNE 38-WALKER 39-YUBA-BEAR

REFERENCE NOTES

Additional information regarding the climate of California may be obtained by writing to the Environmental Science Services Administration State Climatologist, 557 Federal Office Building, 50 Fulton Street, San Francisco, California 94102, or to any Weather Bureau Office near you. Additional precipitation data are contained in "HOURLY PRECIPITATION DATA CALIFORNIA" and "Storage-Gage Precipitation Data for Western United States".

DIMENSIONAL UNITS Unless otherwise indicated, dimensional units used in this bulletin are Temperature in °F, precipitation and evaporation in inches and wind movement in miles. Monthly degree day totals are the sums of the negative departures of average daily temperatures from 65°F In "Supplemental Data" table directions entered in figures are tens of degrees. Resultant wind is the vector sum of wind directions and speeds divided by the number of observations.

OBSERVATION TIME The Station Index shows observation times in local standard time During the summer months some observers take the observations on daylight saving time. Snow on ground in the "Snowfall and Snow on Ground" table is at observation time for all except Weather Bureau and FAA stations. For these stations snow on ground values are at 4 00 a.m., P.S.T., except for Bishop WB AP, Blue Canyon WB AP, and Sandberg WB, which are taken at 6 00 a.m., P.S.T., and Mt. Shasta WB City at 8 00 a.m., P.S.T. Data in the "Extremes" table, "Daily Precipitation" table, "Daily Temperature" table, "Evaporation and Wind" table, and snowfall in the "Snowfall and Snow on Ground" table, when published, are for the 24 hours ending at time of observation.

EVAPORATION is measured in the standard Weather Bureau type pan of 4-foot diameter unless otherwise shown by footnote following the Evaporation and Wind table. Max and Min values in the Evaporation and Wind table are extremes of temperature of water in pan as recorded during 24 hours ending at time of observation. Wind is the total wind movement in miles over the evaporation pan as determined by a continuous anemometer recorder located 6-8 inches above the pan.

WATER EQUIVALENT values published in the "Snowfall and Snow on Ground" table are the water equivalent of snow, sleet, or ice on the ground. Samples for obtaining measurements are taken from different points for successive observations, consequently, occasional drifting and other causes of local variability in the snowpack may result in apparent inconsistencies in the record.

SNOWFALL Entries of snowfall in the "Climatological Data" table, the "Snowfall and Snow on Ground" table, and in the "Seasonal Snowfall" table, include snow and sleet. Entries of snow on ground include snow, sleet, and ice.

NORMALS for all stations are climatological standard normals based on the period 1931-1960.

DIVISIONS, as used in this publication, became effective with data for January 1941

STATION NAMES Figures and letters following the station name, such as 12 SSW, indicate distance in miles and direction from the post office.

SEASONAL TABLES Monthly and seasonal snowfall and heating degree days for the 12 months ending with the preceding June data will be carried in the July issue of this bulletin.

DELAYED DATA AND CORRECTIONS will be carried only in the June and December issues of this bulletin.

INTERPOLATED VALUES for monthly precipitation totals may be found in the annual issue of this publication.

IN THE DATA TABLES THE SYMBOLS AND LETTERS WHEN USED INDICATE THE FOLLOWING

- \- No record in the "Supplemental Data" table, "Daily Precipitation" table, "Evaporation and Wind" table, "Snowfall and Snow on Ground" table, "Daily Soil Temperature" table and the Station Index.

  No record in the "Climatological Data" table and the "Daily Temperature" table is indicated by no entry.
- \+ And also on an earlier date or dates.
- ++ Highest observed one minute windspeed. This station is not equipped with an instrument to measure fastest mile data.
- * Amount included in following measurement, time distribution unknown.
- // Gage is equipped with a windshield.
- B Adjusted to a full month.
- D Water equivalent of snowfall wholly or partly estimated, using a ratio of 1 inch water equivalent to every 10 inches of new snowfall.
- M One or more days of record missing, if average value is entered, less than 10 days record is missing. See "Daily Temperature" table for detailed daily record. Degree day data, if carried for this station, have been adjusted to represent the value for a full month.
- R Amounts from recording gage. (These amounts are essentially accurate but may vary slightly from the amounts to be published later in Hourly Precipitation Data.)
- T Trace, an amount too small to measure.
- V Includes total for previous month.

IN THE STATION INDEX THE SYMBOLS AND LETTERS WHEN USED INDICATE THE FOLLOWING

- AR This entry in time of observation column in Station Index means after rain.
- C Recording Rain Gage Station. Hourly precipitation values are processed for special purposes, and are published later in the "Hourly Precipitation Data" bulletin. If daily amounts are published in "Climatological Data" bulletin they are from a separate non-recording gage, except where indicated by reference "R". Such amounts may differ from amounts published from the recording gage in the "Hourly Precipitation Data" bulletin.
- G "Soil Temperature" table.
- H "Snowfall and Snow on Ground" table. Omission of data in any month indicates no snowfall and/or snow on ground in that month.
- J "Supplemental Data" table.
- S Storage precipitation station. Precipitation measurements, made at irregular intervals will be published later in "Precipitation Data from Storage-Gage Stations" Bulletin.
- SS This entry in time of observation column in Station Index means observation made near sunset.
- VAR This entry in time of observation column in Station Index means variable.
- \# Thermometers are generally exposed in a shelter located a few feet above sod-covered ground, however, this reference indicates that the thermometers are exposed in a shelter located on the roof of a building.

Stations appearing in the tables with no data were either missing or received too late to be included in this issue.

General weather conditions in the U. S. for each month are described in the publications MONTHLY WEATHER REVIEW, CLIMATOLOGICAL DATA NATIONAL SUMMARY, and STORM DATA, all of which may be obtained from the Superintendent of Documents, Government Printing Office, Washington, D. C. 20402.

Information concerning the history of changes in locations, elevations, exposure, etc., of substations through 1957 may be found in the publication "Substation History" for this State, price $1.25. Similar information for regular Weather Bureau stations may be found in the latest annual issue of Local Climatological Data, price 15 cents. These publications may be obtained from the Superintendent of Documents at the address shown above.

Subscription Price 20 cents per copy, monthly and annual, $2.50 per year. (Yearly subscription includes the Annual Summary.) Checks and money orders should be made payable to the Superintendent of Documents. Remittance and correspondence regarding subscriptions should be sent to the Superintendent of Documents, Government Printing Office, Washington, D. C. 20402.

USCOMM-ESSA-ASHEVILLE-4/29/69-2800

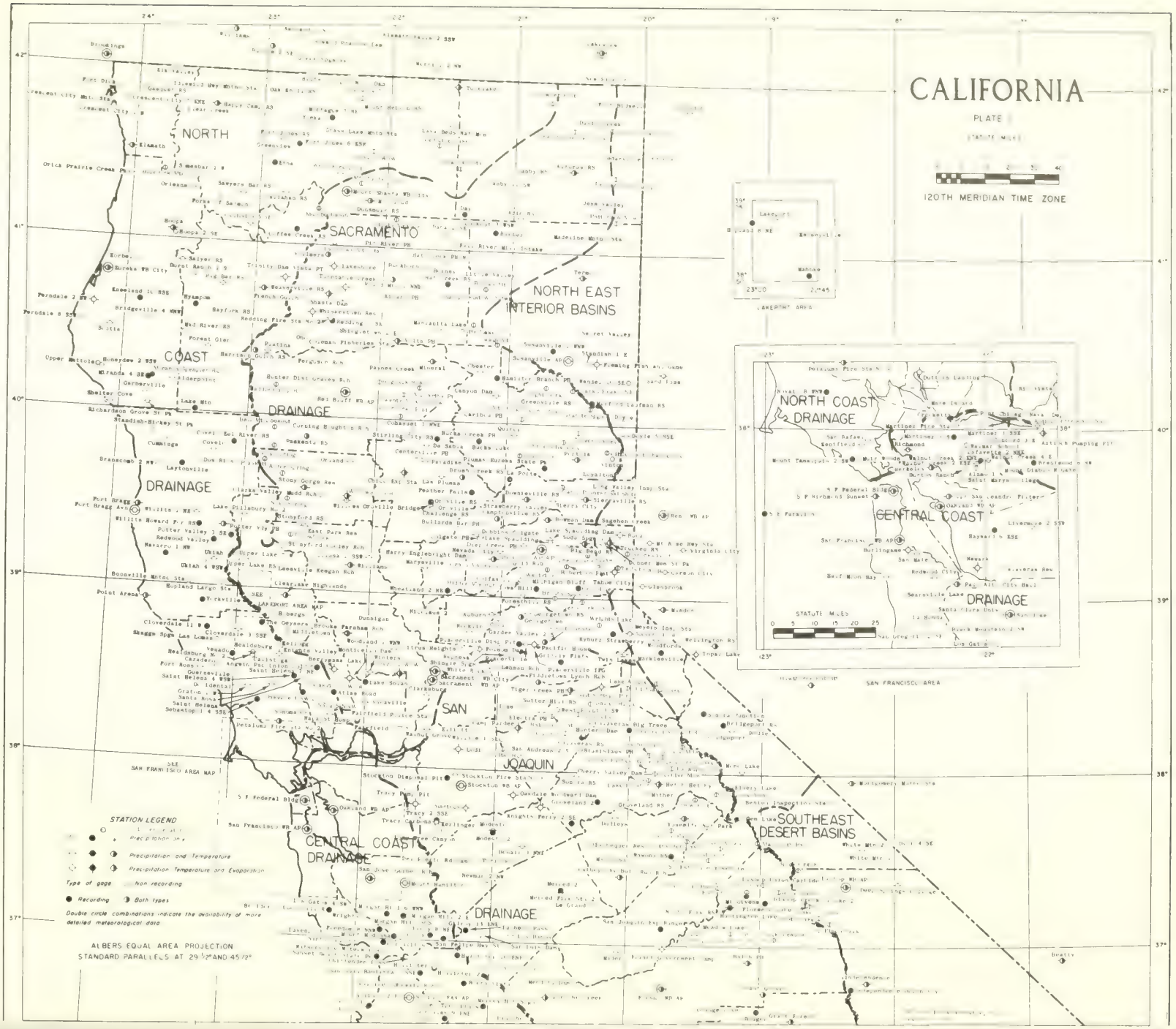
CALIFORNIA
PLATE
120TH MERIDIAN TIME ZONE
NORTH
COAST
DRAINAGE
SACRAMENTO
NORTH EAST
INTERIOR BASINS
SAN
JOAQUIN
CENTRAL COAST
DRAINAGE
SOUTHEAST
DESERT BASINS
NORTH COAST
DRAINAGE
CENTRAL COAST
DRAINAGE
LAKEPORT AREA
SAN FRANCISCO AREA
SAN FRANCISCO AREA MAP
STATION LEGEND
Precipitation only
Precipitation and Temperature
Precipitation Temperature and Evaporation
Type of gage
Non recording
Recording
Both types
Double circle combinations indicate the availability of more detailed meteorological data
ALBERS EQUAL AREA PROJECTION
STANDARD PARALLELS AT 29½° AND 45½°

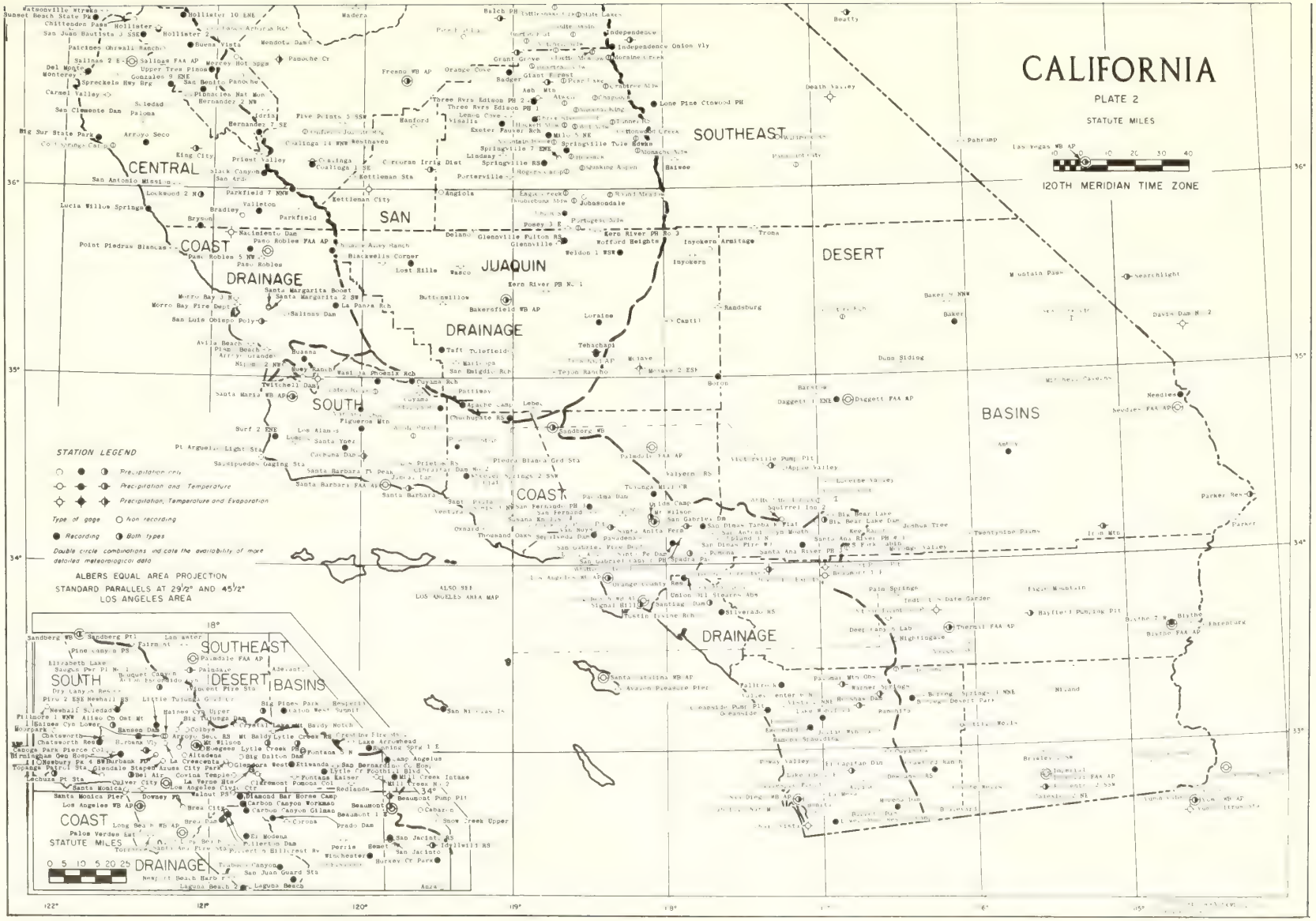
CALIFORNIA
PLATE 2
STATUTE MILES
0 10 20 30 40
120TH MERIDIAN TIME ZONE
SOUTHEAST
DESERT
BASINS
CENTRAL
COAST
DRAINAGE
SAN
JUAQUIN
DRAINAGE
SOUTH
COAST
DRAINAGE
STATION LEGEND
Precipitation only
Precipitation and Temperature
Precipitation, Temperature and Evaporation
Type of gage
Non recording
Recording
Both types
Double circle combinations indicate the availability of more detailed meteorological data
ALBERS EQUAL AREA PROJECTION
STANDARD PARALLELS AT 29½° AND 45½°
LOS ANGELES AREA
ALSO SEE
LOS ANGELES AREA MAP
SOUTHEAST
DESERT
BASINS
SOUTH
COAST
DRAINAGE
STATUTE MILES
0 5 10 5 20 25
122°
121°
120°
119°
118°
36°
35°
34°
33°

CLIMATOLOGICAL DATA

U.S. DEPARTMENT OF COMMERCE
MAURICE H. STANS, Secretary
ENVIRONMENTAL SCIENCE SERVICES ADMINISTRATION
ENVIRONMENTAL DATA SERVICE
In Cooperation with Department of Water Resources, State of California

CALIFORNIA
APRIL 1969
Volume 73 No. 4

UNIVERSITY LIBRARY
JUN 11 1969
CALIFORNIA TECH. & AGR. DIV.

CLIMATOLOGICAL DATA

Station	Temperature: Average Maximum	Average Minimum	Average	Departure From Normal	Highest	Date	Lowest	Date	Degree Days	No. of Days: Max. 90° or Above	Max. 32° or Below	Min. 32° or Below	Min. 0° or Below	Precipitation: Total	Departure From Normal	Greatest Day	Date	Snow, Sleet: Total	Max. Depth on Ground	Date	No. of Days: .10 or More	.50 or More	1.00 or More
* * * NORTH COAST DRAINAGE 01																							
ALDERPOINT	65.0	40.1	52.6		77	12	34	4+	366	0	0	0	0	3.61		1.09	23	.0	0		7	3	1
ANGWIN PAC UNION COL	62.0	40.2	51.1		75	27+	31	3	409	0	0	1	0	3.53		.82	3	.0	0		6	5	0
BIG BAR RANGER STATION	68.3	37.0	52.7		81	21+	32	30+	362	0	0	4	0	1.09				.0	0				0
CALLAHAN RANGER STA	63.2M	31.4M	47.3M		77	20	26	30+	525	0	0	21	0	1.43		.66	5	.0	0		5	1	0
CECILVILLE 5 SE	61.0M	31.0M	46.0M		75	20	25	7	564	0	0	21	0	1.97		.58	23	1.0	T	4	6	1	0
CLOVERDALE 3 SSE	68.2	43.1	55.7	- 2.6	84	28	34	4	275	0	0	0	0	3.54	.75	1.05	5	.0	0		5	3	1
COVELO	67.8M	36.6M	52.2M		81	21	30	12	377	0	0		0	2.26		.72	5	.0	0		5	2	0
CRESCENT CITY 1 N	57.5M	40.3M	48.9M		65	28	36	29	473	0	0	0	0	5.04				.0	0				
DUTTONS LANDING	67.0	42.6	54.8		85	21	37	25+	298	0	0	0	0	1.16		.48	5	.0	0		4	0	0
ELK VALLEY	61.3	35.2	48.3		74	11	26	30	494	0	0	10	0	4.21		1.03	23	.0	0		11	3	1
EUREKA WB CITY R	55.3	44.3	49.8	- .6	65	4	37	3	449	0	0	0	0	3.22	.55	.78	2	.0	0		8	2	0
FERNDALE 2 NW	58.3	42.4	50.4		65	28	35	25+	432	0	0	0	0	3.57		.87	5	.0	0		9	3	0
FOREST GLEN	63.1M	33.7M	48.4M	- 1.2	78	21	30	3	491	0	0		0	4.60	.79	1.30	3	T	0				
FORT BRAGG	57.6	42.1	49.9		61	28	35	3	448	0	0	0	0	3.23	.46	.77	23	.0	0		6	3	0
FORT BRAGG AVIATION	58.0M	40.6M	49.3M		61	27+	34	3	465	0	0	0	0	3.23		.68	23	.0	0		8	2	0
FORT JONES RANGER STA	64.2	31.6	47.9		76	27+	22	13	505	0	0	17	0	.64		.21	5	.0	0		2	0	0
FORT ROSS	59.3	42.2	50.8		65	22	37	3	421	0	0	0	0	2.94	- .23	1.10	5	.0	0		5	2	1
GRATON	68.6	37.9	53.3	- 2.0	82	29+	31	4	343	0	0	[illegible]	0	3.13	.12	.67	3	.0	0		7	4	0
HAPPY CAMP RANGER STA	65.6	38.1	51.9	- 2.7	80	28+	32	30+	385	0	0	2	0	1.40	- 1.32	.40	5	.0	0		5	0	0
HEALDSBURG	71.3	43.5	57.4	.0	85	27+	36	4+	223	0	0	0	0	3.13	.22	.93	5	.0	0		5	3	0
HILTS	59.5	32.5	46.0		76	22	26	30+	563	0	0	15	0	1.01		.38	5	.0	0		3	0	0
HOOPA	64.9	40.8	52.9		78	28+	35	3	356	0	0	0	0	3.02		.70	5	.0	0		7	2	0
KENTFIELD	67.4	43.1	55.3	- 1.2	80	17	36	4	283	0	0	0	0	2.67	- .52	.81	5	.0	0		7	2	0
KLAMATH R	57.3	41.3	49.3		63	5+	35	25+	464	0	[illegible]	0	0	6.20		1.00	4	.0	0		12	6	1
KNIGHTS VALLEY																							
LAKE PILLSBURY NO 2																							
LAVA BEDS NAT MONUMENT	55.6	30.6	43.1		74	22	22	13	650	0	0	23	0	1.11		.32	24	6.4	4	24	4	0	0
MOUNT HEBRON RS	54.8M	25.8M	40.3M		74	22	18	30+	736	0	0	28	0	1.13		.35	5	2.3	0		5	0	0
NAPA STATE HOSPITAL	69.6	42.2	55.9	- .6	82	26	35	3	265	0	0	0	0	1.59	- .14	.52	5	.0	0		4	2	0
ORICK PRAIRIE CREEK PK	58.0M	39.2M	48.6M		66	27	33	29+	484	0	0	0	0	4.80		1.10	5	.0	0		10	4	1
ORLEANS	67.8	40.1	54.0		79	27+	35	25	323	0	0	[illegible]	0	2.99	- .09	1.09	23	.0	0		7	2	1
PETALUMA FIRE STA 2	65.8	41.9	53.9	- 1.7	79	27	34	4	326	0	0	0	0	2.52	.75	.94	5	.0	0		6	2	[illegible]
POINT ARENA	59.5	43.4	51.5		68	7	37	7+	400	0	0	0	0	3.62		1.63	5	.0	0		5	4	1
POTTER VALLEY PH	69.4	37.9	53.7		82	22+	32	25+	333	0	0	2	0	3.16	.29	.93	23	.0	0		6	2	0
RICHARDSON GROVE ST PK	63.8	41.1	52.5		75	29+	35	3	369	0	0	0	0	4.64		1.18	5	.0	0		7	4	2
SAINT HELENA	69.8	39.9	54.9	- 1.8	83	27	32	3	298	0	0	1	0	2.34	- .08	.68	23	.0	0		6	2	0
SAN RAFAEL	68.0M	46.2	57.1M		79	26+	39	4	231	0	0	0	0	2.45		.77	5	.0	0		5	2	0
SANTA ROSA	69.6	41.0	55.3	- .7	81	28+	34	4+	286	0	0	0	0	3.23	.90	.78	23	.0	0		6	4	0
SAWYERS BAR RANGER STA	63.7	33.9	48.8		77	30+	28	25+	480	0	0	11	0	1.77		.36	24	.0	0		7	0	0
SCOTIA	58.3	42.9	50.6	- 2.3	68	9	36	25	426	0	0	0	0	3.78	.70	.81	24	.0	0		8	4	0
SHELTER COVE	57.3M	45.9M	51.6M		63	27+	41	24+	393	0	0	0	0	3.74		1.09	5	.0	0		7	3	1
SONOMA	70.2	38.5	54.4		83	27	32	4+	310	0	0	2	0	2.27		.67	[illegible]	.0	0		6	2	0
TRINITY DAM VISTA PT	59.8	34.9	47.4		73	28+	29	25	524	0	0	[illegible]	0	1.30		.38	24	.0	0		4	0	0
TULELAKE //R	60.1	27.2	43.7		76	21	17	8+	633	0	0	25	0	.59	- .19	.25	24	T	0		2	0	0
UKIAH	68.7	39.9	54.3	- 2.4	83	27	32	13	313	0	0	1	0	2.82	.45	1.08	23	.0	0		6	2	1
WEAVERVILLE RANGER STA	64.3	33.2	48.8	- 2.4	80	28	26	25	480	0	0	16	0	1.40	- 1.00	.38	23	.0	0		4	0	0
WEED FIRE DEPARTMENT																							
WILLITS 1 NE	63.6	37.7	50.7		77	28+	31	25+	420	0	0	4	0	3.30		1.11	5	.0	0		7	3	1
WILLOW CREEK 1 NW	64.4	40.1	52.3		78	22	35	30+	375	0	0	0	0	2.73				.0	0				0
YREKA	62.4	34.7	48.6	- 1.2	77	22	26	13	487	0	0	14	0	1.69	.17	.45	24	T	0		3	0	0
DIVISION			50.9	- 2.3										2.73	.13			.2					
* * * SACRAMENTO DRAINAGE 02																							
ADIN RANGER STATION	59.0	28.2	43.6		72	21	21	13	635	0	0	25	0	1.73		.70	24	8.0	1	24	6	1	0
ALTURAS RANGER STATION	61.5	27.6	44.6	- .8	81	22	18	13	608	0	0	24	0	1.11	.08	.41	24	5.0	T	24		0	0
AUBURN	67.0	42.9	55.0	- 2.1	81	22	36	26+	297	0	0	0	0	3.67	.64	1.11	5	.0	0		6	3	1
BERRYESSA LAKE	67.8	43.9	55.9		81	28+	38	7+	267	0	0	[illegible]	0	2.20		.65	24	.0	0		5	2	0
BLUE CANYON WB AIRPORT//R	49.5	34.9	42.2	- 3.4	68	20	25	6	677	0	0	13	0	5.08	.26	1.94	5	27.6	62	6	7	2	2
BOWMAN DAM	54.2	30.4	42.3	- 2.9	68	20+	20	7	674	[illegible]	0	20	0	4.80	- .35	1.75	5	34.0	82	6	7	3	2
BRANNAN ISLAND	69.0	46.9	58.0		80	28+	37	4	202	0	0	0	0	1.13		.48	5	.0	0		4	0	0
BROOKS FARNHAM RANCH	72.1M	41.1M	56.6M	- 1.6	84	22	33	13+	246	0	0	0	0	1.85	.54	.72	6	.0	0		5	1	0
BURNEY	60.0	29.8	44.9		74	22	22	13	596	0	0	22	0	2.40		.90	5	T	T	24	5	2	0
CANYON DAM	54.7	27.5	41.1	- 3.7	70	20	22	8+	707	0	0	29	0	2.78	- .05	.98	5	7.0	44	2+	5	3	0
CENTERVILLE PH	72.8	39.2	56.0	- 2.7	85	21	32	7	263	0	0	1	0	3.82	.10	1.82	5	.0	0		5	2	2
CHESTER	56.0M	25.5M	40.8M		70	21	18	7	720	[illegible]	0	29	0	1.93	- .34	.93	5	4.0	36	1	2	2	0
CHICO EXPERIMENT STA	72.0	43.6	57.8	- 1.1	83	21	34	13+	213	0	0	0	0	2.62	.31	1.05	5	.0	0		5	2	1
CLARKSBURG	69.9	44.7	57.3		81	22+	38	13+	225	0	0	0	0	1.59		.71	6	.0	0		4	1	0
CLEARLAKE HIGHLANDS	66.9	37.0	52.0		81	22+	29	4	384	0	0	8	0	1.90		.57	23	.0	0		5	1	0
COLFAX	66.9M	40.2M	53.6M	- 1.4	79	21	33	7		0	0	0	0	5.04	1.12			.0	0				
COLUSA 1 SSW	72.0	44.0	58.0	- 2.0	85	28	35	7	205	0	0	[illegible]	0	.66	- .58	.35	23	.0	0		2	0	0
DAVIS 2 WSW	71.2	44.2	57.7	- 1.2	84	29	37	13+	215	[illegible]	0	0	0	.93	- .43	.41	5	.0	0		3	0	0
DEER CREEK POWER HOUSE	59.4	32.6M	46.0M	- 1.5	73	21	27	7	561	0	0	17	0	6.15	.85	1.98	[illegible]	18.0	12	6	6	5	2
DE SABLA	63.6	37.3	50.5	- 1.5	75	21+	30	13+	432	0	0	4	0	5.24	.06	2.30	5	1.0	0		7	3	2
DOBBINS COLGATE	72.4M	42.5M	57.5M		82	29	34	8	219	0	0	0	0	3.49	.14	1.52	5	.0	0		5	3	1
DOWNIEVILLE RANGER STA	63.6M	34.8M	49.2M		79	21	29	7	476	0	0		0	5.37				T	0				

See Reference Notes Following Station Index
SPECIAL WEATHER SUMMARY ON PAGE 116

CLIMATOLOGICAL DATA

Continued

CALIFORNIA
APRIL 1969

Station	Temperature: Average Maximum	Average Minimum	Average	Departure From Normal	Highest	Date	Lowest	Date	Degree Days	No. of Days: Max. 90° or Above	Max. 32° or Below	Min. 32° or Below	Min. 0° or Below	Precipitation: Total	Departure From Normal	Greatest Day	Date	Snow, Sleet: Total	Max. Depth on Ground	Date	No. of Days: .10 or More	.50 or More	1.00 or More
EAST PARK RESERVOIR	66.0	38.9	52.5	- 3.6	79	29	31	13	368	0	0	3	0	.57	- .76	.14	23+	.0	0		2	0	0
FAIRFIELD FIRE STATION	68.9	46.3	57.6		81	28	37	7	215	0	0	0	0	1.25		.45	6	.0	0		4	0	0
FOLSOM DAM	68.9	45.5	57.2		82	22	41	15+	230	0	0	0	0	2.45		.83	6	.0	0		5	2	0
GEORGETOWN RANGER STA	63.3M	38.3M	50.8M		77	21	30	7		0	0	1	0	5.18				.0	0				
GRASS VALLEY NO 2	62.3	38.8	50.6		77	21	30	7	425	0	0	2	0	4.93		1.25	5	T	0		6	5	2
HAT CREEK PH NO 1	63.2	29.7	46.5	- 3.9	78	21	22	13	550	0	0	22	0	1.15	- .20	.40	5	.5	0		4	0	0
JESS VALLEY	56.7	27.6	42.2		72	21	20	13	675	0	0	27	0	1.98	.34	.66	6	11.0	4	6	6	1	0
LAKEPORT	68.7	37.1	52.9		79	21	30	3	356	0	0	6	0	1.99	- .04	.60	23	.0	0		6	1	0
LAKESHORE	66.3	39.2	52.8		81	20	33	13+	361	0	0	0	0	4.61		1.85	5	.0	0		4	3	2
LAKE SPAULDING	54.1	28.4	41.3	- 2.4	69	20	18	7	705	0	0	25	0	5.23	- .30	1.76	5	34.5	82	6	6	3	2
LAKE SPAULDING DAM																							
MANZANITA LAKE //	48.0	24.4	36.2		61	21	7	7	857	0	0	0	1	3.85		.82	5	31.5	77	6	9	5	0
MARYSVILLE	73.5	46.0	59.8	- .8	88	22	38	7	167	0	0	0	0	1.65	- .09	.73	5	.0	0		4	1	0
MC CLOUD	58.4	31.0	44.7	- 2.6	76	22	24	13	601	0	0	21	0	3.79	- .02	1.54	5	3.0	2	24	7	3	1
MINERAL	51.8	27.2	39.5	- 2.6	67	22	19	7	757	0	0	30	0	4.32	.33	1.27	5	21.5	48	1	7	4	1
MONTICELLO DAM	67.1	42.8	55.0		80	22	36	4	295	0	0	0	0	1.84		.44	24	.0	0		5	0	0
MOUNT SHASTA WB CITY //R	57.0	33.0	45.0	- 2.5	72	21	25	3	593	0	0	17	0	3.28	.51	1.04	5	9.0	1	24+	4	2	2
NEVADA CITY	61.8	34.3	48.1	- 2.1	76	22	28	7	501	0	0	8	0	5.16	.67	1.19	6	T	0		7	5	2
ORLAND	71.5	43.8	57.7	- 2.3	85	22	37	8	218	0	0	0	0	1.11	- .53	.32	8	.0	0		4	0	0
OROVILLE	70.7	47.0	58.9		83	22+	38	7	191	0	0	0	0	2.78		1.35	5	.0	0		4	2	1
PARADISE	64.0	43.7	53.9		78	22	34	6	330	0	0	0	0	5.15		1.92	5	.0	0		5	4	2
PLACERVILLE	64.0	38.8	51.4	- 1.7	78	22	31	7	399	0	0	2	0	4.43	.94	1.43	5	.0	0		6	4	1
PLACERVILLE IFG	63.8	41.9	52.9		76	21	32	7+	356	0	0	2	0	4.29				.0	0				
PLATINA	62.5	38.3	50.4		76	20	30	7	430	0	0	3	0	1.24				.0	0				0
PORTOLA	59.6	27.2	43.4	- .6	73	20	19	7	641	0	0	25	0	1.31	- .16	.40	23	.0	0		4	0	0
QUINCY	66.1	31.4	48.8	.6	83	21	26	15	480	0	0	21	0	3.31	.10	1.18	24	1.0	1	24	6	3	2
RED BLUFF WB AIRPORT R	70.3	45.3	57.8	- 2.6	83	20	38	8+	210	0	0	0	0	1.04	- .79	.46	23	.0	0		3	0	0
REDDING FIRE STA NO 2	73.2	46.9	60.1	- .3	85	21	40	8+	164	0	0	0	0	2.64	- .31	1.33	5	.0	0		5	2	1
ROCKLIN	69.9	43.7	56.8	- .6	84	22	35	15	244	0	0	0	0	2.38	.40	.70	6+	.0	0		4	3	0
SACRAMENTO WB AIRPORT R	69.4	44.8	57.1	- 1.3	80	28+	39	4+	230	0	0	0	0	1.63	.23	1.01	5	.0	0		2	2	1
SACRAMENTO WB CITY R	71.1	48.2	59.7	.4	84	21	40	7	169	0	0	0	0	1.32	- .30	.88	5				2	1	0
SHASTA DAM	65.5	46.4	56.0		79	28+	39	24	265	0	0	0	0	4.70		1.21	23	.0	0		6	4	2
SIERRA CITY	59.4	32.5	46.0		76	21	26	7+	563	0	0	15	0	4.57		1.45	24	12.0	8	24	7	5	1
SIERRAVILLE RANGER STA	57.3	29.8	43.6	- 1.2	75	21	23	7	635	0	0	24	0	1.76	.13	.77	24	10.0	10	24	5	1	0
SODA SPRINGS 1 E //R	47.4	25.0	36.2		62	20	11	7	858	0	0	29	0	4.42		1.65	24	42.0	124	7	7	4	1
STONY GORGE RESERVOIR	69.1	39.8	54.5	- 2.6	80	28	33	13+	311	0	0	0	0	.61	- .89	.28	5	.0	0		3	0	0
STRAWBERRY VALLEY	59.4	32.8	46.1		74	20	25	7	560	0	0	15	0	5.79		1.90	5	18.5	4	6	6	5	2
TURNTABLE CREEK	66.4	45.6	56.0		83	12	37	24	271	0	0	0	0	5.69		2.16	24	.0	0				
TWIN LAKES	43.7	19.4	31.6	- 3.0	61	20	- 2	7	998	0	3	30	1	5.21	1.38	2.49	5				5	3	2
VACAVILLE	71.5	42.9	57.2	- 1.1	84	28	33	7	231	0	0	0	0	1.22	- .57	.71	5	.0	0		3	1	0
VOLTA POWER HOUSE	65.9	40.3	53.1		76	22+	32	13	350	0	0	1	0	5.24	2.09	1.69	5	.0	0		8	4	1
WHISKEYTOWN RES	65.9	44.6	55.3		80	21	38	7	284	0	0	0	0	3.58		.91	23	.0	0		5	4	0
WILLIAMS	72.2	44.2	58.2		86	29	37	4	208	0	0	0	0	.31		.13	23	.0	0		2	0	0
WILLOWS	71.2	42.2	56.7	- 2.9	85	28	35	13+	245	0	0	0	0	.59	- .80	.24	5	.0	0		2	0	0
WILLOWS USBR	73.8	42.6	58.2		83	29+	36	8+	198	0	0	0	0	.59				.0	0			0	0
WINTERS	72.6	45.9	59.3		85	29+	36	4	176	0	0	0	0	1.33		.52	6	.0	0		4	1	0
WOODLAND 1 WNW	71.9	43.1	58.5	- 2.2	86	22	38	13	196	0	0	0	0	1.43	.06	.49	6	.0	0		5	0	0
DIVISION			51.3	- 1.7										2.92	.04			4.5					
* * * NORTHEAST INTERIOR BASINS 03																							
BOCA	55.7	22.7	39.2		73	22+	13	7	767	0	0	29	0	1.35		.70	24	8.0	20	1	3	2	0
BODIE	48.5	15.1	31.8		59	29+	- 9	7	991	0	1	30	2	.32		.29	5	4.0	63	8+	1	0	0
BRIDGEPORT	53.0	17.6	35.3		70	21+	4	7	882	0	0	29	0	.42		.42	5	T	10	3+	1	0	0
CEDARVILLE	59.3M	33.2M	46.3M	- 2.1	76	23	25	13	556	0	0	13	0	1.00	.01	.50	18	4.3	3	24	3	1	0
DONNER MEMORIAL ST PK	54.3	21.1	37.7		69	21	7	7	811	0	0	30	0	3.13		1.45	24	24.0	63	6	4	2	1
DOYLE 5 SSE	62.0	33.2	47.6		77	21+	21	7	518	0	0	17	0	.79		.41	18	3.1	1	23	2	0	0
FLEMING FISH AND GAME	63.7	31.6	47.7		79	21	22	7	515	0	0	19	0	.22		.06	24	.0	0		0	0	0
FORT BIDWELL	62.5	30.3	46.4	- .8	79	22+	24	9+	551	0	0	19	0	1.12	.11	.37	18	5.0	0		4	0	0
MONO LAKE	57.3	30.2	43.8		73	20	20	7	631	0	0	22	0	.54		.47	5	2.0	24	1	1	0	0
SQUAW VALLEY	49.9	24.3	37.1		65	21	10	7	828	0	0	28	0	3.14		1.25	24	23.6	69	1	5	3	1
SUSANVILLE AIRPORT	62.5	31.1	46.8	- 1.2	79	21	20	7	538	0	0	18	0	.54	- .28	.20	24	.0	0		3	0	0
TAHOE CITY	48.4M	26.7	36.8M	- 2.0	64	22	18	7	819	0	0	29	0	1.56	- .54	.68	24	14.0	51	1	3	1	0
TAHOE VALLEY FAA AP	49.7M	24.3M	37.0M		66	21	10	7	832	0	0	29	0										
TERMO	57.4	27.3	42.4		73	21	20	30	671	0	0	28	0	.59		.31	18	1.5			2	0	0
TRUCKEE RANGER STATION	50.7	23.6	37.2	- 2.5	68	22	10	7	824	0	0	30	0	1.92	- .35	.97	24	14.5	40	1	5	1	0
WOODFORDS	59.6	31.6	45.6		75	20	19	8	574	0	0	18	0	1.26		.90	5	T	T	23	3	1	0
DIVISION			41.4	- 2.2										1.19	- .12			6.9					
* * * CENTRAL COAST DRAINAGE 04																							
AVILA BEACH	72.2	46.8	59.5		86	19	40	4	171	0	0	0	0										
BEN LOMOND NO 3	68.1	40.6	54.4		81	27	34	4+	312	0	0	0	0	3.92		1.93	5	.0	0		7	3	1
BERKELEY	62.4	46.5	54.5	- 1.4	74	27	41	8	307	0	0	0	0	2.46	.78	1.44	5	.0	0		5	1	1
BURLINGAME	65.1	44.4	54.8		76	27	39	4	301	0	0	0	0	1.13		.57	5	.0	0		4	1	0
CARMEL VALLEY	65.5	38.9	52.2		79	27	33	25	375	0	0	0	0	1.74		.79	5	.0	0		6	1	0
CROCKETT	68.1M	46.9M	57.5M		79	28	39	7	219	0	0	0	0	1.61	.31	.74	5	.0	0		5	1	0

See Reference Notes Following Station Index

CLIMATOLOGICAL DATA

Continued

CALIFORNIA
APRIL 1969

Station	Temperature: Average Maximum	Average Minimum	Average	Departure From Normal	Highest	Date	Lowest	Date	Degree Days	No. of Days: Max. 90° or Above	Max. 32° or Below	Min. 32° or Below	Min. 0° or Below	Precipitation: Total	Departure From Normal	Greatest Day	Date	Snow, Sleet: Total	Max. Depth on Ground	Date	No. of Days: .10 or More	.50 or More	1.00 or More
FORT ORD	59.1	44.1	51.6		66	16	35	4	395	0	0	0	0	2.32		1.25	5	.0	0		5	1	1
GILROY	69.8	42.6	56.2		83	29+	38	25+	257	0	0	0	0	1.72		.60	5	.0	0		5	2	0
HALF MOON BAY	56.5	43.7	50.1		61	17	38	3	439	0	0	0	0	2.76		1.27	5	.0	0		5	2	1
HOLLISTER 1 SW	67.4M	39.1M	53.3M	- 5.1	80	27+	33	30+	343	0	0	0	0	1.32	.19	.54	5	.0	0		5	1	0
KING CITY	72.6	41.2	56.9	- 1.0	86	21	35	6	234	0	0	0	0	1.12	.20	.54	5	.0	0		4	1	0
LIVERMORE COUNTY F D	69.9	40.4	55.2	- 1.7	90	27	34	13+	291	1	0	0	0	1.24	.11	.32	5	.0	0		6	0	0
LOS GATOS	68.5	42.0	55.3	- 1.9	82	27	36	7	283	0	0	0	0	2.13	.05	.97	5	.0	0		4	1	0
MARTINEZ FIRE STATION	68.9	50.2	59.6		81	28	42	27	162	0	0	0	0	1.64		.50	5	.0	0		6	1	0
MONTEREY	61.1	45.4	53.3		68	27+	42	25+	344	0	0	0	0	2.70		1.34	5	.0	0		7	1	1
MONTEREY NALF	59.5	46.3	52.9		67	4	41	16+	355	0	0	0	0	2.50		1.23	5	.0	0		6	2	1
MORRO BAY FIRE DEPT	62.5	45.3	53.9		75	21	40	30	327	0	0	0	0	2.59		1.22	6	.0	0		4	2	1
MOUNT DIABLO N GATE	63.4M	42.6M	53.0M		76	22+	34	4+	356	0	0	0	0	2.08		.58	5	.0	0		5	1	0
MOUNT HAMILTON	54.6M	37.8M	46.2M	- 1.8	69	20	27	14+	558	0	0	10	0	1.90	- .35	.90	5	3.2	3	6+	4	1	0
NACIMIENTO DAM	68.6	40.1	54.4		85	21	34	30	311	0	0	0	0	1.99		.90	6	.0	0		4	1	0
NEWARK	64.6	48.8	56.7		78	28	44	25+	243	0	0	0	0	1.15				.0	0				0
OAKLAND WB AIRPORT R	61.2	48.8	55.0	- 1.6	71	27	44	25+	292	0	0	0	0	1.82	.44	.97	5	.0	0		5	1	0
PALO ALTO CITY HALL	67.9	44.4	56.2		80	28	37	7	257	0	0	0	0	1.45				.0	0				0
PASO ROBLES	71.9	41.7	56.8		85	20	36	4	238	0	0	0	0	1.68		.91	5	.0	0		3	1	0
PASO ROBLES FAA AP	70.0	41.8	55.9		84	28+	36	26+	267	0	0	0	0	1.78		.98	5	.0	0		5	1	0
PINNACLES NAT MONUMENT	71.2	39.3	55.3		83	21	34	25+	288	0	0	0	0	1.43		.68	5	.0	0		5	1	0
PISMO BEACH	66.9	46.1	56.5		79	19	39	3	249	0	0	0	0	2.38		1.09	5	.0	0		4	2	1
POINT PIEDRAS BLANCAS	59.1	45.6	52.4		63	7	42	3	376	0	0	0	0	2.88		1.79	5	.0	0		3	2	1
PORT CHICAGO NAVAL DEP	70.2	41.8	56.0		83	28+	34	7	261	0	0	0	0	1.32		.52	5	.0	0		4	1	0
PRIEST VALLEY	65.5	33.4	49.5		79	20	27	25+	459	0	0	12	0	3.37	1.62	1.80	5	.0	0		5	2	1
REDWOOD CITY	69.5	42.5	56.0	- 1.2	83	27	37	7+	262	0	0	0	0	1.79	.46	.50	5	.0	0		6	1	0
RICHMOND	65.9	47.7	56.8		82	28	39	6	240	0	0	0	0	2.05		.84	5	.0	0		5	1	0
SAINT MARYS COLLEGE	64.3	40.7	52.5		78	27	33	12+	368	0	0	0	0	2.27		1.21	5	.0	0		4	2	1
SALINAS 2 E	66.0	41.4	53.7	- 2.0	75	27	37	10+	332	0	0	0	0	1.76	.54	.69	5	.0	0		5	1	0
SALINAS FAA AP	62.4	43.8	53.1		73	27	39	26+	347	0	0	0	0	1.50		.69	5	.0	0		3	2	0
SAN ANTONIO MISSION	71.5	34.9	53.2		84	21	30	15+	348	0	0	10	0	2.09		.62	5	.0	0		5	3	0
S F RICHMOND SUNSET R	59.5	46.0	52.8		64	4	40	13	360	0	0	0	0	1.87		.75	5	.0	0		6	1	0
SAN FRANCISCO WB AP R	61.4	46.6	54.0	- 1.7	75	27	41	6	322	0	0	0	0	1.87	.57	.74	5	.0	0		5	1	0
S F FEDERAL BUILDING R	59.8	48.5	54.2	- 1.5	73	27	45	8	315	0	0	0	0	1.74	.30	.64	5	.0	0		5	1	0
SAN GREGORIO 2 SE	60.0	42.5	51.3		70	27	36	26+	408	0	0	0	0	3.02		1.21	5	.0	0		5	3	1
SAN JOSE R	68.2	44.5	56.4	- 1.6	79	28+	40	25+	251	0	0	0	0	1.70	.64	.73	5	.0	0		4	1	0
SAN LUIS OBISPO POLY	66.1	45.2	55.7	- 1.3	81	28	39	4	272	0	0	0	0	3.72	1.81	2.46	6	.0	0		6	2	1
SAN MATEO	66.2	46.2	56.2		82	27	40	6+	262	0	0	0	0	1.80		.45	5	.0	0		6	0	0
SANTA CLARA UNIVERSITY	68.3	45.8	57.1	- .5	81	28+	41	7	233	0	0	0	0	1.63	.52	.64	5	.0	0		3	2	0
SANTA CRUZ	67.5	40.8	54.2	- 1.1	77	26+	35	25	319	0	0	0	0	2.87	.76	1.63	5	.0	0		5	1	1
UPR SAN LEANDRO FILTER	64.0	41.8	52.9		79	28	38	14+	357	0	0	0	0	2.27		.91	6	.0	0		5	2	0
WALNUT CREEK 2 ESE	70.7	39.9	55.3		83	27	31	7	284	0	0	1	0	1.59	.15	.63	5	.0	0		4	1	0
WATSONVILLE WATERWORKS	63.8	43.1	53.5		74	28	37	3	335	0	0	0	0	2.39		.93	5	.0	0		6	2	0
DIVISION			54.5	- 1.3										2.04	.53			.1					
* * *																							
SAN JOAQUIN DRAINAGE 05																							
ANTIOCH FIBREBOARD ML	69.5M	47.8	58.7M	- .5	81	28	38	6+	191	0	0	0	0	1.04	- .01	.39	6	.0	0		5	0	0
ANTIOCH PUMPING PL 3	70.6	44.2	57.4		81	29+	36	7+	221	0	0	0	0	.68		.34	6	.0	0		[illegible]	0	0
ASH MOUNTAIN	68.5	46.3	57.4	- 1.6	81	29+	35	7+	235	0	0	0	0	4.44	1.44	2.27	6	.0	0		3	3	2
AUBERRY 1 NNE	67.8M	39.8M	53.8M	- 2.1	81	22	33	25+	328	0	0	0	0	4.12	1.76	2.52	6	.0	0		4	2	2
BAKERSFIELD WB AIRPORT R	75.6	51.4	63.5	.5	90	21	39	7	88	1	0	0	0	1.10	.29	.65	5	.0	0		2	1	0
BALCH POWER HOUSE	67.6	45.4	56.5		77	29+	35	6	249	0	0	0	0	3.70		1.30	6	.0	0		5	3	2
BLACKWELLS CORNER	75.1M	43.5M	59.3M		89	22			179	0	0		0					.0	0				
BUTTONWILLOW	74.9	45.6	60.3		88	22	37	4	153	0	0	0	0	.54		.31	3	.0	0		2	0	0
CALAVERAS BIG TREES	55.5	29.8	42.7	- 4.1	71	21	23	7	663	0	0	25	0	5.48	.85	2.47	6	24.0	50	6	5	4	2
CAMP PARDEE	68.6	45.1	56.9	- 1.6	84	29	39	25	244	0	0	0	0	2.98	1.08	1.01	5	.0	0		5	2	1
CATHEYS VY BULL RUN RH	67.0	41.7	54.4		80	22	32	7	312	0	0	1	0	3.41		1.72	6	.0	0		4	2	2
CHERRY VALLEY DAM	60.9M	31.9M	46.4M		77	21	19	7	553	0	0	18	0	5.32		2.52	6	19.0	15	6	5	3	2
COALINGA	74.0	43.6	58.8	- 2.1	88	29+	37	7+	191	0	0	0	0	.80	.21	.29	6	.0	0		3	0	0
CORCORAN IRRIG DIST	75.1	44.4	59.8		89	21	38	7	159	0	0	0	0	.75		.51	5	.0	0		2	1	0
DENAIR 3 NNE	72.9	41.0	57.0	- 2.8	88	21	32	12	235	0	0	1	0	1.43	.16	.98	5	.0	0		4	1	0
DUDLEYS	61.6	33.5	47.6	- 1.8	75	21	25	7	517	0	0	13	0	4.32	.88	1.41	5	4.0	T	23+	6	4	2
ELECTRA POWER HOUSE	70.9	41.9	56.4	- 1.9	82	22+	33	7	254	0	0	0	0	3.54	.90	1.62	5	.0	0		4	4	1
FIVE POINTS 5 SSW	75.5M	43.1M	59.3M		89	28+	34	7	180	0	0	0	0	.73		.30	5	.0	0		3	0	0
FRESNO WB AIRPORT R	73.5	45.8	59.7	- 1.6	87	28+	37	7	168	0	0	0	0	1.64	.51	1.21	5	.0	0		2	1	1
FRIANT GOVERNMENT CAMP	71.7	43.7	57.7		87	22	35	25+	219	0	0	0	0	2.34		1.60	6	.0	0		3	2	1
GLENNVILLE	64.2	35.6	49.9		77	21	28	7	445	0	0	8	0	1.94		.98	3	.0	0		2	2	0
GRANT GROVE	49.8	29.7	39.8		66	21	17	7	749	0	0	21	0	4.53		2.67	6	29.0	93	6	3	2	2
HANFORD	74.8	45.0	59.9	- 1.5	89	21	38	7	160	0	0	0	0	.85	.08	.38	5	.0	0		3	0	0
HETCH HETCHY	63.5M	36.2M	49.9M	- .8	84	22	29	7	449	0	0	7	0	4.42	1.33	2.21	6	1.5			4	3	2
HUNTINGTON LAKE	50.7	25.7	38.2	.1	65	20	10	7	796	0	0	27	0					44.0	117	6			
IDRIA	64.5M	43.7M	54.1M	- 2.6	79	22	32	3	324	0	0	1	0	1.92	.45	.60	6	.0	0		4	3	0
KERN RIVER PH NO 1	73.2	51.8	62.5	- 2.3	86	28+	43	7+	113	0	0	0	0	1.80	.38	.85	5	.0	0		3	2	0
KERN RIVER PH NO 3	71.3	42.7	57.0		85	21+	36	25+	242	0	0	0	0	1.06		.58	3	.0	0		3	1	0
KETTLEMAN CITY	74.5	46.4	60.5		89	22	39	25+	152	0	0	0	0	.67		.41	6	.0	0		2	0	0
KETTLEMAN STATION	74.0	49.0	61.5		89	21	42	14	134	0	0	0	0	.61		.34	5	.0	0		2	0	0
KNIGHTS FERRY 2 SE	69.9	41.5	55.7		84	21	34	26+	274	0	0	0	0	1.76		1.22	5	.0	0		2	1	1
LE GRAND	72.6	44.2	58.4	- 1.6	84	28	35	7	194	0	0	0	0	2.11	.92	1.35	5	.0	0		3	2	1
LEMON COVE	72.6	47.8	60.2	- 2.2	85	28+	39	25	156	0	0	0	0	2.43	.92	1.37	5	.0	0		3	2	1

See Reference Notes Following Station Index

CLIMATOLOGICAL DATA

Continued

CALIFORNIA
APRIL 1969

Station	Temperature: Average Maximum	Average Minimum	Average	Departure From Normal	Highest	Date	Lowest	Date	Degree Days	No. of Days: Max. 90° or Above	Max. 32° or Below	Min. 32° or Below	Min. 0° or Below	Precipitation: Total	Departure From Normal	Greatest Day	Date	Snow, Sleet: Total	Max. Depth on Ground	Date	No. of Days: .10 or More	.50 or More	1.00 or More
LINDSAY	74.8	46.0	60.4	- .8	87	28+	38	7	145	0	0	0	0	2.37	1.15	1.13	5	.0	0		3	2	2
LITTLE PANOCHE DET DAM	71.0	43.3	58.2		85	22	37	7	207	0	0	0	0	.59		.30	6	.0	0		3	0	0
LOUGEPOLE	50.2	22.9	36.6		61	21	13	16	848	0	0	29	0	4.17		2.71	6	27.0	136	6	4	2	1
LODI	72.8	43.9	58.4	.3	85	22+	37	7+	196	0	0	0	0	1.44	- .03	.86	5	.0	0		3	1	0
LOS BANOS	73.0	44.9	59.0	- 1.9	86	28	36	7	185	0	0	0	0	.77	- .10	.62	6	.0	0		2	1	0
LOS BANOS DET RESV	70.7	49.0	59.9		86	29	42	18+	164	0	0	0	0	.44		.34	6	.0	0		1	0	0
MADERA	72.9	45.8	59.4	- 1.5	87	29+	38	7	177	0	0	0	0	1.74	.57	1.38	6	.0	0		2	1	1
MANTECA	72.0	46.4	59.2		86	22	39	7	179	0	0	0	0	1.38		.86	6	.0	0		2	1	0
MARICOPA	M	M	M											.60	- .04	.27	9	.0	0		2	0	0
MERCED FIRE STATION 2	74.5M	44.9M	59.7M	- .3	96	21	37	7	164	1	0	0	0	2.08	.84	1.35	5	.0	0		5	1	1
MODESTO	72.7	46.2	59.5	- .1	86	28+	39	7+	167	0	0	0	0	1.44	.18	1.32	5	.0	0		2	1	1
NEWMAN 2 NW	73.5	43.3	58.4	- 3.3	86	28	36	3	200	0	0	0	0	1.16	.13	.98	5	.0	0		2	1	0
NORTH FORK RANGER STA	64.3M	37.8M	51.1M		78	29+	28	7	411	0	0		0	4.45	1.40								
ORANGE COVE	72.6	47.0	59.8	- .6	86	29	38	7	167	0	0	0	0	1.97	.66	1.47	6	.0	0		2	1	1
PORTERVILLE	75.2	47.2	61.2	- .4	90	22	37	7	136	1	0	0	0	1.50	.31	.97	6	.0	0		2	1	0
POSEY 3 E	57.2M	34.0M	45.6M		69	21			577	0	0		0	3.10		1.55	3	7.5	4	5+	3	2	2
SALT SPRINGS PWR HOUSE	64.1	38.0	51.1		79	20	30	24+	411	0	0	6	0	4.44		1.59	5	17.0	4	5	6	4	1
SAN LUIS DAM	69.2	48.0M	58.6M		82	29	39	30	183	0	0	0	0	.78		.52	5	.0	0		3	1	0
SONORA RS	65.9	38.1	52.0	- 4.6	80	22	30	7	385	0	0	3	0	3.12	.29	1.76	6	.0	0		5	3	1
SO ENTRANCE YOSEMITE	55.7	30.4	43.1		70	21	21	7	652	0	0	21	0	5.52		3.15	6	22.0	24	6	4	3	2
STOCKTON WBAP	71.0	44.9	58.0	- 1.7	85	21	38	7	210	0	0	0	0	1.60	.46	1.04	5	.0	0		3	1	1
STOCKTON FIRE STA NO 4	71.4	43.3	57.4	- 1.2	85	29+	32	8	225	0	0	1	0	.89	- .37	.51	6	.0	0		3	1	0
TEHACHAPI	61.6	35.4M	48.5M		81	20	26	7	480	0	0	11	0	1.16		.67	5	2.0	2	5	2	1	0
TEJON RANCHO	71.1	46.8	59.0	- 2.9	85	21	36	4	191	0	0	0	0	1.69	.08	.70	3	.0	0		4	1	0
THREE RVRS EDISON PH 2	72.3	44.6	58.5	- 1.2	83	29+	33	7	191	0	0	0	0	2.96	.62	1.93	6	.0	0		2	2	1
TIGER CREEK PH	67.2	38.8	53.0	- .6	78	21+	31	7	355	0	0	1	0	4.53	.68	1.88	5	12.5	T	5	5	4	1
TRACY CARBONA	72.8M	46.7M	59.8M		85	29+	38	6	162	0	0	0	0	.73		.48	6	.0	0		3	0	0
TRACY PUMPING PLANT	70.6	45.3	58.0		88	22	35	30	208	0	0	0	0	.45		.25	5	.0	0		3	0	0
VISALIA	72.5	48.6	60.6	- 2.3	85	29	41	7	148	0	0	0	0	1.08	.05	.72	6	.0	0		2	1	0
WASCO	72.6	49.4	61.0	- 1.0	88	29	42	25+	133	0	0	0	0	.78	- .05	.50	6	.0	0		2	1	0
YOSEMITE NATIONAL PARK	67.7	33.1	50.4	- 1.4	83	21	28	15	432	0	0	15	0	2.52	- .77	1.81	6	6.5	6	6	3	2	1
DIVISION			55.7	- 1.3										2.16	.28			3.4					
* * *																							
SOUTH COAST DRAINAGE 06																							
ALPINE	71.9	47.8	59.9		85	27	38	7	158	0	0	0	0	.33		.14	6	.0	0		2	0	0
AVALON PLEASURE PIER	65.3	55.6	60.5	2.6	79	28	48	4	135	0	0	0	0	.29	- .79	.29	6	.0	0		1	0	0
BARRETT DAM	70.9	44.7	57.8	- .6	84	21	36	7	210	0	0	0	0	.31	- 1.36	.16	3	.0	0		2	0	0
BEAUMONT PUMPING PLANT	68.8	40.9	54.9		84	21	34	12+	299	0	0	0	0	1.09	- .90	.58	6	.0	0		3	1	0
BIG BEAR LAKE	56.1	27.7	41.9		68	20	20	7	684	0	0	29	0	1.39		.73	3	4.0			2	2	0
BONITA																							
BURBANK VALLEY PMP PLT R	74.5	48.6	61.6	.4	86	28	40	7+	112	0	0	0	0	.66	- .55	.27	5	.0	0		3	0	0
CACHUMA DAM	70.7	44.7	57.7		84	21	37	7	213	0	0	0	0	2.40		1.65	6	.0	0		2	2	1
CAMPO	69.6	36.3	53.0		83	20	26	7	353	0	0	11	0	.10		.05	6+	.0	0		0	0	0
CANOGA PARK PIERCE COL	76.4	46.1	61.3		89	20	36	7	123	0	0	0	0	.56		.20	5+	.0	0		3	0	0
CHULA VISTA	65.2	51.9	58.6	.5	78	28	43	4	188	0	0	0	0	.25	- .60	.09	10	.0	0		0	0	0
CLAREMONT POMONA COL	69.8	47.2	58.5	- .6	84	20	39	7	195	0	0	0	0	.89	- .67	.48	3	.0	0		3	0	0
CORONA	75.0M	46.9M	61.0M	.8	86	28+	36	8	121	0	0	0	0	1.09	.08	.67	6	.0	0		2	1	0
CULVER CITY	72.7M	52.6M	62.7M		85	27	45	6	87	0	0	0	0	.61		.33	5	.0	0		2	0	0
COYAMA	66.1	37.8	52.0		82	29	32	7+	384	0	0	3	0	1.50		.65	10	.0	0		3	2	0
COYAMACA	63.4	40.7	52.1	2.4	73	22+	30	8	380	0	0	3	0	1.02	- 2.78	.55	6	.0	0		2	1	0
DRY CANYON RESERVOIR	71.3	40.7	56.0		83	21	32	7	260	0	0	1	0	.68	- .39	.48	3	.0	0		2	0	0
EL CAPITAN DAM	74.4	49.4	61.9		89	29	42	18+	109	0	0	0	0	.33		.17	3	.0	0		2	0	0
ELSINORE	75.0M	45.9M	60.5M	.1	89	20	35	27	129	0	0	0	0	.44	- .40	.24	3	.0	0		2	0	0
ESCONDIDO	72.7	47.6	60.2	.6	85	27	39	7	141	0	0	0	0	.52	- .84	.27	3	.0	0		2	0	0
FONTANA KAISER	76.0	52.4	64.2		88	27+	44	7	73	0	0	0	0	.68		.32	3	.0	0		2	0	0
GILLESPIE FIELD	73.1	48.7	60.9		87	27	40	7+	118	0	0	0	0	.22		.10	10+	.0	0		2	0	0
HENSHAW DAM	67.0	38.8	52.9		82	21	32	7	356	0	0	1	0	.49		.27	3	.0	0		2	0	0
IDYLLWILD RANGER STA	63.3M	30.6M	47.0M		74	20	25	16+	531	0	0		0	1.38		.89	3	.0	0		2	1	0
JULIAN WYNOLA	64.5	37.1	50.8		75	29+	28	7	419	0	0	3	0	.63		.42	3	.0	0		2	0	0
LAGUNA BEACH	68.0	48.6	58.3	- .7	80	28	42	7+	195	0	0	0	0	.80	- .31	.40	6	.0	0		3	0	0
LA MESA	72.4	51.3	61.9		89	27	42	7	101	0	0	0	0	.39		.26	5	.0	0		1	0	0
LOMPOC	65.9	44.8	55.4		78	27	39	4	282	0	0	0	0	1.95		1.25	5	.0	0		3	2	1
LONG BEACH																							
LONG BEACH WB AP	70.3	50.9	60.6	.6	85	28	44	7+	136	0	0	0	0	.48	- .29	.25	2	.0	0		2	0	0
LOS ANGELES WB AIRPORT R	66.0	54.6	60.3	.9	81	27	47	5	143	0	0	0	0	.38	- .67	.24	5	.0	0		2	0	0
LOS ANGELES CIVIC CTR R	72.3	55.2	63.8	2.0	85	28+	47	6	68	0	0	0	0	.63	- .54	.34	5	.0	0		2	0	0
MT BALDY NOTCH	47.7	30.3	39.0		58	30+	18	7+	776	0	0	19	0	1.30		.45	3				4	0	0
MOUNT WILSON FC 338 B //	59.5	40.1	49.8		70	11	26	6	449	0	0	5	0	1.83		.89	3				3	2	0
NEWPORT BEACH HARBOR	65.6	52.8	59.2	.2	75	27	45	20	168	0	0	0	0	.64	- .54	.30	6	.0	0		2	0	0
OCEANSIDE	69.1M	50.6M	59.9M		79	27	41	27	147	0	0	0	0	.52		.26	6	.0	0		2	0	0
OJAI	70.6	44.9	57.8	- 1.0	83	27	37	7	210	0	0	0	0	1.75	- .10	.98	5	.0	0		2	2	0
OXNARD	68.8	48.5	58.7	1.5	83	28	43	6	188	0	0	0	0	1.07	- .06	.65	6	.0	0		2	1	0
PALOMAR MT OBSERVATORY	64.5	38.1	51.3		75	21+	28	5	403	0	0	4	0	1.32		.59	3	1.0	T	6	3	2	0
PASADENA	73.1	49.3	61.2	.8	85	28+	41	5	127	0	0	0	0	.84	- .89	.48	6	.0	0		2	0	0
PERRIS	74.5	43.8	59.2		89	20	35	7+	170	0	0	0	0	.25		.18	6	.0	0		1	0	0
POMONA	75.2	46.8	61.0	1.7	89	20	39	7	122	0	0	0	0	.71	- .84	.36	3	.0	0		2	0	0
RAMONA SPAULDING	71.3	41.7	56.5		84	28+	31	25+	249	0	0	2	0	.42		.30	3	.0	0		2	0	0
REDLANDS																							

See Reference Notes Following Station Index

CLIMATOLOGICAL DATA

Continued

CALIFORNIA
APRIL 1969

Station	Temperature: Average Maximum	Average Minimum	Average	Departure From Normal	Highest	Date	Lowest	Date	Degree Days	No. of Days: Max. 90° or Above	Max. 32° or Below	Min. 32° or Below	Min. 0° or Below	Precipitation: Total	Departure From Normal	Greatest Day	Date	Snow, Sleet: Total	Max. Depth on Ground	Date	No. of Days: .10 or More	.50 or More	1.00 or More
RIVERSIDE FIRE STA. #3	74.8	48.5	61.7	1.2	87	20	40	7	101	0	0	0	0	.34	- .63	.34	6	.0	0		1	0	0
RIVERSIDE EXP STA R	73.5	46.8	60.2		89	21	37	7	154	0	0	0	0	.61		.34	3	.0	0		2	0	0
SAN BERNARDINO CO HOSP	73.6	48.1	60.9	.0	89	20	38	7	125	0	0	0	0	1.08	- .53	.72	3	.0	0		2	1	0
SANDBERG WB //R	58.9	39.2	49.1	- 1.7	75	20	29	6	468	0	0	5	0	.75	- .22	.50	5	2.0	T	6	2	1	0
SAN DIEGO WB AIRPORT R	67.7	55.6	61.7	.2	82	27	49	7	101	0	0	0	0	.21	- .58	.11	5	.0	0		1	0	0
SAN FERNANDO	75.1	48.2	61.7	.9	95	20	39	6	125	1	0	0	0	1.20	- .27	1.00	6	.0	0		2	1	1
SAN GABRIEL FIRE DEPT	74.4	48.7	61.6		86	28+	40	6	111	0	0	0	0	.77		.45	6	.0	0		2	0	0
SAN JACINTO	75.4	44.7	60.1	.9	90	20	34	17	144	1	0	0	0	.46	- .69	.16	6	.0	0		3	0	0
SAN NICOLAS ISLAND																							
SANTA ANA FIRE STATION	72.5M	52.0M	62.3M	1.7	85	27	43	25	88	0	0	0	0	.71	- .62	.39	3	.0	0		2	0	0
SANTA BARBARA	68.8	50.0	59.4	.8	83	20	42	7+	167	0	0	0	0	1.92	.43	1.13	6	.0	0		2	2	1
SANTA BARBARA FAA AP	67.9	49.8	58.9		81	27	42	6	182	0	0	0	0	1.46		.95	5	.0	0		2	2	0
SANTA MARIA WB AIRPORT R	64.8	42.8	53.8	- 1.8	78	27	36	7	328	0	0	0	0	1.74	.55	1.08	5	.0	0		2	2	1
SANTA MONICA PIER	65.7	53.2	59.5		81	27	45	6	164	0	0	0	0	.56		.41	6	.0	0		2	0	0
SANTA PAULA	73.5	45.0	59.3		85	27	38	5	171	0	0	0	0	.99		.59	5	.0	0		2	1	0
TORRANCE																							
TUJUNGA	71.5	46.3	58.9		84	28+	36	7	183	0	0	0	0	1.19		.69	5	.0	0		2	1	0
TUSTIN IRVINE RANCH	71.6	47.9	59.8	- .4	85	27	41	25+	149	0	0	0	0	.88	- .39	.42	3	.0	0		4	0	0
TWITCHELL DAM	66.9M	43.6M	55.3M		80	27	36	6	291	0	0	0	0	1.77		.97	5	.0	0		3	2	0
U C L A	70.9	54.5	62.7		84	27+	47	24+	102	0	0	0	0	.55		.37	6	.0	0		2	0	0
UPLAND 3 N	71.5	45.8	58.7		85	20	36	7	191	0	0	0	0	1.04		.72	3	.0	0		2	1	0
VISTA 2 NNE	69.2	49.0	59.1		83	27	42	7+	171	0	0	0	0	.58		.31	6	.0	0		2	0	0
WARNER SPRINGS	69.3	37.0	53.2	- .2	78	21+	30	25	348	0	0	4	0	.53	- .76	.40	3	.0	0		1	0	0
YORBA LINDA	73.6	40.4	57.0	- 3.5	88	27	37	2	235	0	0	0	0	.79	- .47	.31	6	.0	0		3	0	0
DIVISION			57.7	- .4										.85	- .62			.1					
* * * SOUTHEAST DESERT BASINS 07																							
BAKER 9 NNW	82.7	53.4	68.1		95	21	42	6	24	7	0	0	0	T		T	2	.0	0		0	0	0
BARSTOW	78.6	44.6	61.6		88	21	33	7	116	0	0	0	0	.36		.20	3	.0	0		2	0	0
BEAUMONT 1 E	M	43.2M	M				32	7		0	0	1	0	.96		.46	6	.0	0		3	0	0
BISHOP WB AIRPORT R	71.2	36.9	54.1	- 1.0	84	20	25	7	322	0	0	3	0	.11	- .35	.10	5	.0	0		1	0	0
BISHOP UNION CARBIDE	50.7M	24.5M	37.6M		64	21	11	7	813	0	1	27	0										
BLYTHE	87.6	53.7	70.7	- .2	96	21	44	8	3	13	0	0	0	.00	- .13	.00		.0	0		0	0	0
BLYTHE FAA AIRPORT	87.4	57.5	72.5		97	21	50	8+	0	14	0	0	0	.00		.00		.0	0		0	0	0
BORREGO DESERT PARK	85.0	53.5	69.3		95	22	43	7	12	7	0	0	0	.05		.03	11	.0	0		0	0	0
BRAWLEY 2 SW	86.2	51.6	68.9	- 2.6	95	1	40	6	12	9	0	0	0	T	- .08	T	10	.0	0		0	0	0
CANTIL	75.6	45.0	60.3		88	21	29	7	149	0	0	1	0	.09		.09	3	.0	0		0	0	0
DAGGETT FAA AIRPORT	78.2	52.2	65.2		91	21	41	7	61	1	0	0	0	.17		.10	3	.0	0		1	0	0
DEATH VALLEY	90.3	63.6	77.0	.0	100	21	52	7	0	16	0	0	0	.00	- .16	.00		.0	0		0	0	0
DEEP SPRINGS COLLEGE	66.3	35.3	50.8		77	30+	23	7	418	0	0	12	0	.01		.01	6	.0	0		0	0	0
EAGLE MOUNTAIN	82.6	60.5M	71.6M		94	22	49	7	8	1	0	0	0	T		T	10	.0	0		0	0	0
EL CENTRO 2 SSW	86.4	50.6	68.5	- 2.3	95	21	41	7	10	9	0	0	0	.00	- .12	.00		.0	0		0	0	0
FAIRMONT	64.8	44.6	54.7	- 1.4	80	21	35	5	304	0	0	0	0	1.15	.02	.81	6	.0	0		2	1	0
GOLD ROCK RANCH	86.5	55.9	71.2		95	20	40	7	5	8	0	0	0	.00		.00		.0	0		0	0	0
HAIWEE	70.0	43.1	56.6	- 1.6	81	1	32	7	246	0	0	1	0	.16	- .30	.16	6	.0	0		1	0	0
HAYFIELD PUMPING PLANT	82.3	52.5	67.4		94	1	42	8	21	4	0	0	0	.00		.00		.0	0		0	0	0
IMPERIAL	86.3	56.4	71.4	.5	95	21	49	8+	1	7	0	0	0	.00	- .14	.00		.0	0		0	0	0
IMPERIAL FAA AP	87.2	53.6	70.4		95	30+	46	8	5	12	0	0	0	.00		.00		.0	0		0	0	0
INDEPENDENCE	73.0M	41.8M	57.4M		83	21	29	7	225	0	0		0	.07	- .28	.07	7				0	0	0
INDIO U S DATE GARDEN	87.3	57.9	72.6	.3	96	21	48	7	4	11	0	0	0	.01	- .09	.01	11	.0	0		0	0	0
INYOKERN	77.6M	42.3M	60.0M		88	20	28	5	137	0	0	2	0	.00		.00		.0	0		0	0	0
IRON MOUNTAIN	84.8	57.3	71.1		95	22	45	4	11	6	0	0	0	T		T	3	.0	0		0	0	0
LAKE ARROWHEAD	60.5	36.1	48.3		71	20	26	7	494	0	0	7	0	2.87		1.36	3	1.5	0		3	2	2
LANCASTER	72.7	41.7	57.2		86	21	31	7	233	0	0	1	0	.42		.19	5	.0	0		3	0	0
LUCERNE VALLEY	75.6M	39.5M	57.6M		85	21	22	8	215	0	0	1	0	.08		.05	6	.0	0		0	0	0
MECCA FIRE STATION	89.6	54.7M	72.2M		96	20	43	27	1	15	0	0	0	.00		.00		.0	0		0	0	0
MITCHELL CAVERNS	71.3	48.1	59.7		80	21	38	3	162	0	0	0	0	.33		.33	3	.0	0		1	0	0
MOJAVE	69.5	44.0M	56.8M		82	21	31	7	251	0	0	1	0	.62		.44	6	.0	0		2	0	0
MOJAVE 2 ESE																							
MOUNTAIN PASS																							
MT SAN JACINTO WSP	51.3M	26.0M	38.7M		59	30	18	16	782	0	0	28	0	.16		.16	10	1.6	51	1	1	0	0
NEEDLES FAA AIRPORT	85.1	58.8	72.0		98	21	47	8+	5	8	0	0	0	.00		.00		.0	0		0	0	0
PALMDALE	71.3	42.0	56.7	- 2.0	84	20	32	7	243	0	0	1	0	.67	.10	.40	5	.0	0		2	0	0
PALMDALE FAA AIRPORT	71.9	40.8	56.4		85	21+	30	7	252	0	0	1	0	.37		.25	5	.0	0		1	0	0
PALM SPRINGS	87.3	52.2	69.8	.1	95	21+	40	7	5	9	0	0	0	T	- .25	T	10+	.0	0		0	0	0
PARKER RESERVOIR	85.4	61.0	73.2		97	22	51	7	2	8	0	0	0	T		T	4	.0	0		0	0	0
RANDSBURG	71.8	47.6M	59.7M		84	20	30	5	178	0	0	1	0	.66		.46	5	.0	0		2	0	0
SQUIRREL INN 2	56.7	38.4M	47.6M	- .7	67	20	25	7	517	0	0	5	0	2.15	- 1.44	1.19	3	T	T	18+	3	2	1
THERMAL FAA AIRPORT	86.7	56.4	71.6		95	20	42	7	3	8	0	0	0	.00		.00		.0	0		0	0	0
TRONA	79.9	48.3	64.1	- 1.7	92	21	36	15	85	3	0	0	0	.09	- .11	.07	6	.0	0		0	0	0
TWENTYNINE PALMS	82.2	48.6	65.4		92	21	38	7	48	2	0	0	0	.00		.00		.0	0		0	0	0
VALYERMO RANGER STA																							
VICTORVILLE PUMP PLANT	72.9	41.9	57.4		87	21	32	7	226	0	0	1	0	.23		.15	6	.0	0		1	0	0
WHITE MOUNTAIN 1	39.6	14.5	27.1		52	21	- 6	7	1133	0	6	30	1	1.25		1.15	6	6.0	64	1	2	1	1
WHITE MOUNTAIN 2	30.0	12.9	21.5		41	22+	- 3	7	1302	0	16	30	2	1.24		.94	6	9.5	106	6+	2	1	0
WILDROSE RANGER STA	68.7M	43.5M	56.1M		78	21+	32	7	259	0	0	1	0	.46		.46	6	.0	0		1	0	0
DIVISION			60.8	- 1.4										.33	- .24			.4					

See Reference Notes Following Station Index

CALIFORNIA - APRIL 1969

SPECIAL WEATHER SUMMARY

The month of April was substantially below normal in temperature over much of the State except for small positive departures in the south. Mt. Shasta reported that this was the 9th consecutive month with temperatures below normal. In general, there were no prolonged cold or warm spells, but in the San Francisco Bay area there were only 4 or 5 days during the entire month with above normal temperature readings.

Precipitation was below normal in parts of the Sacramento Drainage and over most of the State east and south of the Sierras and the Tehachapis. Elsewhere, monthly totals were greater than normal. Fresno reported a new 24-hour precipitation record for the date on the 5th. Long Beach had more days of fog than in any April in the last 5 years, but San Diego received much more sunshine than normal.

The snowpack in the mountains contained more water content at the end of the month than ever before in our records. Reports summarized by the California Cooperative Snow Surveys indicate that the San Joaquin Drainage had 280 percent of normal water content in the snowpack at the month's end, while the Sacramento Drainage had 215 percent of normal, and the North Coast Drainage had 195 percent of normal. At the south end of the San Joaquin Valley, in the Buena Vista Lake and Tulare Lake area, there are more than 85,000 acres of farmland already flooded by more than 750,000 acre-feet of water, with much more to come as the heavy snowpack melts at higher elevations.

C. R. Elford
ESSA-Weather Bureau State Climatologist
50 Fulton Street, Room 557
San Francisco, California 94102

DAILY PRECIPITATION

CALIFORNIA
APRIL 1969

Station	Total	1	2	3	4	5	6	7	8	9	10	11	12	13	14	15	16	17	18	19	20	21	22	23	24	25	26	27	28	29	30	31
* * * NORTH COAST DRAINAGE 01																																
ALDERPOINT	3.61		T	.40		.77	.04	T		.14	.14		.05	.07	T				.10					1.09	.81					T		
ANGWIN PAC UNION COL	3.53			.82		.68	.50	.08		.15	.06			.01										.57	.66							
BIG BAR RANGER STATION	1.09			.25		*	*	.51		.04	.02			*	.10				.16						.01							
BODNVILLE MNTNC STA	2.81	T	.06	.46		*	*	1.04		.11					.02									.78	.34							
BRANSCOMB 2 NW	5.58	.08		.76		1.15	.40	.01		.37			.30	.03	.01		*	*	.24						2.23							
BRIDGEVILLE 4 NNW	5.12		T	.98		.95	.34			.32			.15	.05					.28					.72	1.33							
BURNT RANCH 1 S	3.08			.42		.82	.26	.06		.12				.20	.08				.08					.32	.72							
CALISTOGA	3.01		.52	.06		.85	.02			.24			.01											1.08	.23							
CALLAHAN RANGER STA	1.43	T	.10	.04		.66	.12			.05					.11			.05					.02	.25	.03							
CAZADERO	4.89		.87	.02		1.87	.18			.21			.04											1.70								
CECILVILLE 5 SE	1.97		.29			.41	T						.01		.23			.21	.05				.04	.58	.14	.01						
CLEAR CREEK	2.17			.20	T	.60		.05		.03			.10	T	.20				.12					.58	.20	.09				T		
CLOVERDALE 3 SSE	3.54		.07	.66		1.05	.09	.07		.15	.05		T	.04										.98	.38							
COPCO NO 1 DAM	1.50		T	.17		.61	.02			T			.01		.14			T						.42	.13							
COVELO	2.28		.03	.28		.72	.16			.02		.01	.03											.49	.34							
CRESCENT CITY 1 N	5.04		.82			*	1.27			.18			*	*	.37			.37	.22	.23			.01	.45	.78	.02			.32			
CRESCENT CITY 7 ENE	6.27	.03	.04	.60		1.52	.26	.05		.16			.37	.43	.13			.06	.87	.02				.60	.84	.06				.51		
CUMMINGS	4.41	T	.55	.01	*	*	*	*	*	1.46			.26	.03				.16						1.78	.16							
DUTTONS LANDING	1.16			.09		.48	.10	.02		.14	.02					T								.22	.09							
ELK VALLEY	4.21		.22			.95	.10			.10			.61	.11	.08			.31	.23	T			.01	1.03	.22	.01			.23			
EUREKA WB CITY R	3.22		.78		.38	.61	.19		.06	.19			.10		.04	.01		.08	.04	T			.09	.40	.24				.01			
FERNDALE 8 SSW	-	-	-	-	-	-	-	-	-	-	-	-	-	-	-	-	-	-	-	-	-	-	-	-	-	-	-	-	-	-	-	
FERNDALE 2 NW	3.57	.02	.72			.87	.24			.18			.13		.14			.06	.11					.31	.77				.02			
FOREST GLEN	4.60	T	T	1.30		*	1.13			.10	.05	.07			.10	T			.10					1.17	.58							
FORKS OF SALMON	2.35	.02		.27		.48	T			.09	.02			.16	.12				.24					.54	.40	.01						
FORT BRAGG	3.23		.02	.55	.01	.75	.45	.03		.12	.07	.01	.02	.02	T	.01			.05					.77	.33		.02					
FORT BRAGG AVIATION	3.23		.66		.48	.37	.26		T	.12			.04		.05			.04					.37	.68	.16							
FORT DICK	6.94	.02	.95			1.48		.57		.28			.43	.20	.15			.07	.75	.02				.54	.95	T				.53		
FORT JONES RANGER STA	.64		.06	.02		.21	.01			.05			T		.12			.05						.07	.05							
FORT ROSS	2.94		.43		T	1.10	.26			.06			.07		T			.02						.78	.22							
GARBERVILLE	3.48		.27	.51		.98					.09					.06							.40	1.02		.15						
GASQUET RANGER STATION	5.80	.01	.50			1.37	.20	T		.11			.44	.42	.09			.05	.81					.66	.52	.02			T	.40		
GRATON	3.13		.15	.67		.66	.16			.29	T													.55	.65							
GREENVIEW	.00																															
GUERNEVILLE	3.55		.12	.41	1.06	.21	.08			.20														.85	.62							
HAPPY CAMP RANGER STA	1.40			.11	T	.40	T	T		T			.04	.08	.17	.01		T	.05					.38	.14	.02						
HAYFORK RANGER STATION	1.32	.02		.23	T	.41				.07	.04				.04				T					.41	.10							
HEALDSBURG	3.13		.76	.02		.93	.07			.22			T										T	.83	.30							
HEALDSBURG NO 2	3.31		.06	.83		.91	.11			.25	.05													.63	.47							
HILTS	1.01			.07		.38	.11				.02				.07	.03			.04					.06	.23					T		
HONEYDEW 2 WSW	6.34		.34	.82		2.20	.09	.02		.23	.03		.12	.11	.06	.04			.12					1.15	1.01							
HOOPA	3.02			.54		.70	.18			.09	.03		.05	.22	.05				.25					.41	.48	.02						
IDLEWILD HWY MNTNC STA	4.91		.03	.46		*	*	1.32		.06	.05			*	.79	.02		T	.65	.03				.89	.32	.05				.24		
KELLOGG	4.69		.19	.93	T	1.12	.18	.03		.32	.07		.13		.04									1.23	.45	T						
KENTFIELD	2.67		.11	.41		.81	.24	.02		.31				.02										.61	.14							
KLAMATH R	6.20		.60		1.00	.80	.20			.10			.55		.08			.97	.30	T			.20	.90	.10				.40			
KNIGHTS VALLEY	-	-	-	-	-	-	-	-	-	-	-	-	-	-	-	-	-	-	-	-	-	-	-	-	-	-	-	-	-	-	-	
KORBEL	4.09		.72			.60	.26			.21			.13		.10	.05		.33						.90	.70				.09			
LAKE PILLSBURY NO 2	-	-	-	-	-	-	-	-	-	-	-	-	-	-	-	-	-	-	-	-	-	-	-	-	-	-	-	-	-	-	-	
LAVA BEDS NAT MONUMENT	1.11			.01		.21	.26							T	.09				.17					.05	.32	T						
MAD RIVER RANGER STA	4.37		.10	.45	.05	.70	.40	.07		.17					.31				.15					.67	1.30							
MARE ISLAND	1.64		.24		.05	.80	.06			.15														.34								
MOUNT HEBRON RS	1.13		.15			.35	.06								.10				.06					.10	.29	.02						
MUIR WOODS	-	-	-	-	-	-	-	-	-	-	-	-	-	-	-	-	-	-	-	-	-	-	-	-	-	-	-	-	-	-	-	
NAPA STATE HOSPITAL	1.59		.01	.03		.52	.09			.19		T	T		.09									.51	.15							
OAK KNOLL RANGER STA	1.46			.03		.28	.32				.06			.22	.09	.06			.18					.06	.16							
OAKVILLE 1 WNW	2.44		.28	.04		.64				.33			T		.02									.88	.25							
OCCIDENTAL	3.98		.12	.67		1.19	.22			.27			.12											.85	.34							
ORICK PRAIRIE CREEK PK	4.80		.62			1.10	.57			.15			.23		.05			.32		.39				.76	.33				.28			
ORLEANS	2.99		.47			.55	.04						.35					.15					.14	1.09	.20							
PETALUMA FIRE STA 2	2.52		.38	.01		.94	.18			.26														.62	.13							
POINT ARENA	3.62		.60		.05	1.63	.50			.09				.03				T						.58	.14							
POTTER VALLEY PH	3.16		.31			.88	.43	.03		.26														.93	.32							
RICHARDSON GROVE ST PK	4.64		.05	.80		1.18	.04	.03		.18			.17	.13	T	.08			.04					1.03	.88	.03						
SAINT HELENA	2.34		.42	.03		.51	.13			.21			T											.68	.36							
SAN RAFAEL	2.45		.31		.04	.77	.29	.01		.30														.65	.08							
SANTA ROSA	3.23		.55	.08		.71	.35			.24			.02											.78	.50							
SAWYERS BAR RANGER STA	1.77			.26		.28				.01			T	.12	.22				.23					.29	.36							
SCOTIA	3.78		.01	.74		.71	.18	.03		.18	.03		.03		.09	.15			.20		.02			.54	.81	.06				T		
SHELTER COVE	3.74		.84		T	1.09	T			.16			.20		.05			.17						.98	.25							
SKAGGS SPGS LAS LOMAS	4.85		.28	.68		1.30	.40	.15		.27				.12										1.05	.60							
SONOMA	2.27		.16	.07		.67	.50			.23														.44	.20							
STANDISH HICKEY ST PK	4.36		.04	.58		.93	.14	.03		.30	.03		.12	.25	.02	T			.09					1.03	.80							
TRINITY DAM VISTA PT	1.30		T	.32	.01	.20		T		.05	.01				.01				.05					.27	.38							
TULELAKE //R	.59					.08	T								.08	T		T	.15					.03	.25							
UKIAH	2.82		.35			.78	.12			.24			.05		T									1.08	.20							
UKIAH 4 WSW	3.15	T	.08	.34		.70	.16	.02		.30	.07		.06	.12		T			.05					.88	.37							
UPPER MATTOLE	5.49		.88			1.74	.18			.32			.22		.14			.09						1.17	.75							
WEAVERVILLE RANGER STA	1.40	T		.35	T	.17				.04	.02				.09									.38	.35							
WEED FIRE DEPARTMENT	-	-	-	-	-	-	-	-	-	-	-	-	-	-	-	-	-	-	-	-	-	-	-	-	-	-	-	-	-	-	-	
WILLITS 1 NE	3.30		.53	.05		1.11	.27			.28			.11		.07			.03	.02					.64	.19							
WILLOW CREEK 1 NW	2.73			.43		*	.69			.11	.02				.24	.05			.24					.44	.51							
YREKA	1.09		T	T		.37	.05			T	.05			T	.11	.01			T					.02	.45	.03			T	T		
* * * SACRAMENTO DRAINAGE 02																																
ADIN RANGER STATION	1.73			.06		.14	.22						T		.15				.23					.23	.70	T					T	
ALTURAS RANGER STATION	1.11					*	.35								.05	.02			.23					.05	.41							
AUBURN	3.67			.68		1.11	.92	.16																.42	.38	T						
BERRYESSA LAKE	2.20			.17		.22	.55	.04		.04	.06					.02								.45	.65							
BIG BEND RANGER STA	5.17	T		.36		1.24	.92								.03	T			.35					.67	1.60							
BLUE CANYON WB AIRPORT//R	5.08		.32	.17		1.94	.17								.06			.25						1.79	.38							
BOWMAN DAM	4.80		.04	.27		1.75	.38			T	T		T		.13				.33					1.37	.53							
BRANNAN ISLAND	1.13			.10		.48	.37			T														.07	.11							
BROOKS FARNHAM RANCH	1.85		T	.07		.17	.72	.31		.01			T						T					.31	.26							
BRUSH CREEK RANGER STA	4.82			.84		*	*	1.99							.05	.05			.09					1.19	.61	T						
BUCKHORN	5.51		.13	.40		2.15	.25			T			.05		.03				.15					1.20	1.15							
BUCKS CREEK PH	5.10		.02	.64		1.54	.17	T					.02	.03	.03				.19					1.60	.86							
BURNEY	2.40	.03		.01	T	.90	.38				T			.04					.21					.56	.27							
CAMPTONVILLE RS	4.48	T		.64		*	2.25				T			.01	.01	.02			.09					.79	.61	.06						
CANBY 11 SW	D 1.40		T	T			.23						T		D .10				.26					.32	.49							
CANBY RANGER STATION	.98	T		T		.03	.09								.02				.22					.12	.50							
CANYON DAM	2.78		T	.12		.98	.05			T			T	.02					.19					.85	.57							
CARIBOU POWER HOUSE	2.98		.02	.21		1.24	.03			T			.04	.02	T				.20					.94	.28	T						
CENTERVILLE PH	3.82		.10	.47		1.82	.35																	1.01	.07							
CHALLENGE RANGER STA	4.98			.60	.02	1.48	.80	.05						T	.01	.04			.14					.90	.91	.03						
CHESTER	1.93		T	.01		.93	.05												.09					.78	.07							
CHICO EXPERIMENT STA	2.62		.02	.21		1.05	.48								.11									.75							
CITRUS HEIGHTS	2.45		.19			1.14	.12																	1.00							
CLARKSBURG	1.59			.03		.38	.71																	.18	.29							

See reference notes following Station Index

DAILY PRECIPITATION

Continued

CALIFORNIA
APRIL 1969

Station	Total	1	2	3	4	5	6	7	8	9	10	11	12	13	14	15	16	17	18	19	20	21	22	23	24	25	26	27	28	29	30	31
		Day of Month																														
[illegible] RCH	.38			T		.12	.07			.01														.15	T							
[illegible]	.94			.43		.41	.18																	.87	.31							
[illegible]	1.53			.75	.02	2.33	.48	.11			.04				.01	T			T					1.10	.47	T						
[illegible]	.49		.10			.59	.23								.02			.05						.42	.08							
[illegible]	5.04			.66	.01	*	2.58								.02				.26					1.19	.32							
[illegible]	3.39			.52		1.52	.45	.01							T				.04					.58	.27							
[illegible]	.06		.05	.04		.22	T			T														.35								
[illegible]	-	-	-	-	-	-	-	-	-	-	-	-	-	-	-	-	-	-	-	-	-	-	-	-	-	-	-	-	-	-	-	-
[illegible] MOUNTAIN RANCH	.81			.02		.15	.32								.02									.30								
DANA 2 SE	-	-	-	-	-	-	-	-	-	-	-	-	-	-	-	-	-	-	-	-	-	-	-	-	-	-	-	-	-	-	-	-
[illegible] 2 WSW	.99			.02		.41	.27				T													.17	.06							
[illegible] CREEK	.81			.03		.06	.54								.24			.35						.12	.35	.12						
[illegible] CREEK POWER HOUSE	6.15		T	.60		1.98	.60							.02	.01				.34					1.79	.81							
[illegible] SABLA	5.24		.15	.75		2.30	.36	.16							.05				T					1.28	.19							
[illegible] COURTAIL	3.49			.52		1.52	.45	.01											.04					.68	.27							
[illegible] RANGER STA	5.37	.03		.41		*	2.34							*	.14	.05			.41					.65	1.34							
[illegible]	1.15			.10		.24	.39																	.22	.20							
[illegible] RANGER STA	2.17		T	.68	.01						T			.02	.03				.02					.77	.62	.02						
EAST PORK RESERVOIR	.57			.07		.07	.14	.08		.02														.14	.05							
FAIRFIELD FIRE STATION	1.25			.04		.31	.45	.01		.06						.13								.08	.17							
FALL RIVER MILL INTAKE	1.27					.38								.05	.05				.04					.43	.32							
FOLSOM DAM	2.45			.39		.73	.83																	.28	.22							
FORESTHILL RANGER STA	5.45			.81		1.35	1.21	.10											.28					.76	.90	.04						
FRENCH GULCH	2.11			.54		.53	.10	T		.05					.02									.36	.51							
GARDEN VALLEY 2 S	3.92			.54	T	1.00	1.20								.02	T			.20					.56	.40							
GEORGETOWN RANGER STA	5.18			.79		*	*	2.67											.12					.85	.75							
GIBSON HWY MAINCE STA	4.97			1.20	T	*	2.05			T	.06			.03					.12					.71	.80	T						
GOLD RUN	4.98			.64		1.79	.47								T				.20					1.30	.38							
GRASS VALLEY NO 2	4.93			.60		1.25	1.13	.19						.01		T			.05					.77	.88	.05						
GREENVILLE RANGER STA	2.94			.06			1.05							T	T				.09					.77	.97	T						
HARRISON GULCH RS	1.17			.22		*	.39			.05	.02								T					.35	.14							
HARRY ENGLEBRIGHT DAM	3.03			.36		.98	.74	.17																.49	.29							
[illegible] CREEK PH NO 1	2.15				.01	.40					.02			.09					.20					.22	.21							
HILDEN VALLEY RANCH	3.79			.55		.95	.98												.05					.30	.76							
HOBERGS	2.74		.15	.70																				1.30	.39							
HUNTER DIST GRAVES RCH	.93		.23			.53	.13																	.04								
IOWA HILL	4.94			.66		1.29	1.05	.19			T			T		T			.24						1.48	.03						
JESS VALLEY	1.98			.02		.17	.66								.15				.41				T	.13	.40	.04						
KELSEYVILLE	-	-	-	-	-	-	-	-	-	-	-	-	-	-	-	-	-	-	-	-	-	-	-	-	-	-	-	-	-	-	-	-
KILARC POWER HOUSE	5.37	.53		.43		1.58	.87							.25	.11				.54					.80	.24	.02						
LAKEPORT	1.99		.31			.49	.11			.21			.03											.60	.24							
LAKESHORE	4.61		.92	.01		1.85	.07			.02			.03		.02			.07						1.41	.21							
LAKE SPAULDING	5.23		.02	.32		1.76	.46								.07	T			.28					1.31	.81							
LAKE SPAULDING DAM	-	-	-	-	-	-	-	-	-	-	-	-	-	-	-	-	-	-	-	-	-	-	-	-	-	-	-	-	-	-	-	-
LEESVILLE KEEGAN RANCH	-	-	-	-	-	-	-	-	-	-	-	-	-	-	-	-	-	-	-	-	-	-	-	-	-	-	-	-	-	-	-	-
LITTLE VALLEY	1.04		.03		T	-	.15								.09			T	.36					.14	.27							
LOOKOUT 3 WSW	1.55		T	.09		.06	.04							.02	.07				.40					.15	.69						.03	
LOYALTON	.95					.15	.15												.16					.20	.29							
MADELINE MNTNC STA	D .33																	D .10						D .20D	.03							
MANZANITA LAKE //	3.85	.15		.12	.05	.82	.53	.04			.03			.21	.13	.03			.58					.52	.60	.04						
MARYSVILLE	1.65			.05		.73	.33	.01		T					T									.32	.21							
MC CLOUD	3.79		.10	.46	.05	1.54	.21				.07			.01	.01				.05					.64	.52	.13						
MIDDLETOWN	3.51		.05	.58		*	1.05			.10														1.00	.73							
MINERAL	4.32	.08		.24	T	1.27	.42	T			.01			.10	.08	.01			.71					.75	.65	T						
MONTICELLO DAM	1.84			.27		.37	.31		T	.01	.02													.42	.44							
MOUNT DANAWER	-	-	-	-	-	-	-	-	-	-	-	-	-	-	-	-	-	-	-	-	-	-	-	-	-	-	-	-	-	-	-	-
MOUNT SHASTA WB CITY //R	3.28		.42	T	.49	1.04	.09			.05			.01		.04			.08						1.03	.03							
NEVADA CITY	5.16			.56		1.10	1.19							.01	T				.13					.93	.99	.25						
NICOLAUS 2	1.76			.06		1.03	.39	.01			T													.19	.08							
ONO	1.35			.34		.14	.38			.04	.05	T		T										.31	.09							
ORLAND	1.11			.23	.02	.25	.32			T					.03									.24	.02							
OROVILLE	2.78			.34		1.35	.23								.02									.83	.01							
OROVILLE BRIDGE	2.85			.31		1.08	.58	.03							.02									.61	.22							
PACIFIC HOUSE	5.07			.43		.86	1.84								.08	T			.12					.44	1.30							
PARADISE	5.15			.93	T	1.92	.91								.02									1.07	.30							
PASKENTA RANGER STA	1.38			.23		.24	.34	.17		.05	T													.26	.09	T						
PAYNES CREEK	2.72	.14		.45	.05	.67	.38	.10						.11	.09				.06					.61	.06							
PIT RIVER POWER HOUSE	5.79		.07	.42		2.33	.15			T			.07		.13			T	.47					1.48	.67							
PLACERVILLE	4.43			.60		1.43	.93	.10							T			T						.89	.48							
PLACERVILLE IFG	4.29		T	.60		*	*	2.38							.03	.01			.05					1.05	.17							
PLATINA	1.24		.30	.03		*	.53	T	.09				T					T					.21	.04	.04							
PORTOLA	1.31					.32													.21					.40	.38							
QUINCY	3.31			.11		1.06	.27							.01					.12					.56	1.18							
RED BLUFF WB AIRPORT R	1.04		.07	T	.19	.22	.03			.02			.01		.04								T	.46								
REDDING FIRE STA NO 2	2.64		.21	.15		1.33	.19								.01									.70	.05							
REPRESA	2.18		.34			1.30	T																	.54	T							
RIO VISTA	1.28			.15		.21	.65			T														.07	.20							
ROCKLIN	2.38			.08		.70	.70																	.35	.55							
ROUND MOUNTAIN 1 NNE	6.09			.55	.05	1.70	1.05			.04					.22				.13					1.25	1.10							
SACRAMENTO WB AIRPORT R	1.63		.03		.02	1.01	.02			T					T									.55								
SACRAMENTO WB CITY R	1.32		.04		.02	.88	.02																	.36								
SHASTA DAM	4.70			.96		1.06	.84							.04					.17					1.21	.37	.05						
SHINGLE SPRINGS	4.54			.55		1.41	1.17	.26																.80	.35							
SHINGLETOWN 2 E	5.08	.35		.49	.11	1.32	1.02	.04			.01			.22	.13				.38					.80	.18	.03						
SIERRA CITY	4.57			.21		.95	.72				T			.03	.10				.50					.61	1.45							
SIERRAVILLE RANGER STA	1.78					.48	.18								.02				.13					.18	.77							
SODA SPRINGS 1 E //R	4.42			.17		.77	.90	.03						T	.25	T			.13	.02				.50	1.65							
STONYFORD COULEY RANCH	3.98			.01		*	*	.80		1.18	.08				.02	.11				.02				.73	1.03							
STONYFORD RANGER STA	.67		.03	.03		*	*	.42		.02														.17								
STONY GORGE RESERVOIR	.61		.04			.28	.11			.04														.14	T							
STRAWBERRY VALLEY	5.79		.08	.54		1.90	.60			T			.02	T	.04				.23					1.61	.77							
TURNTABLE CREEK	5.69			.68	T	*	1.66			T	T				T	T			.42					.77	2.16	T						
TWIN LAKES	5.21		.07	.03		2.49	.60							.13				.08						1.43	.38							
UPPER LAKE 7 W	2.69		.40			.62	.33											.02						1.02	.30							
VACAVILLE	1.22		.08			.71	.18			.01					T									.19	.05							
VINTON	.63					.20									T				.17					.15	.11							
VOLLMERS	4.49			.91	T	1.75	.12	T						.02					.02					1.06	.61							
VOLTA POWER HOUSE	5.24	.37	T	.52		1.69	.96			T			.15	T	.14				.49					.84	.08							
WHISKEYTOWN RES	3.58			.70		.86	.65	T		.01					T				T					.91	.45							
WILLIAMS	.31			.11		.06	.01																	.13								
WILLOWS	.59			.07		.24	.03			T					.02									.20	.03							
WILLOWS USBR	.59		.02	.04	T	*	*	.26		T					.02									.25								
WINTERS	.33		T	.04		.28	.52									.07								.26	.16							
WOODLAND 1 WNW	.43			.18		.34	.49				T													.16	.26							
* * *																																
NORTHEAST INTERIOR BASINS 03																																
BIG A	.35						.50								T				.15					T	.70							
BIGGS	.32					.29	.03	T							T				T					T	T							
BRIDGEPORT	.42					.42													T					T	T							
CEDARVILLE	1.00	.01		T		.02	.19							T	T	T			.50					.01	.27	T						
DONNER MEMORIAL ST PK	3.13			.03		.99	.30								.09				.03					.24	1.45							

See reference notes following Station Index.

DAILY PRECIPITATION

Continued

CALIFORNIA
APRIL 1969

Station	Total	1	2	3	4	5	6	7	8	9	10	11	12	13	14	15	16	17	18	19	20	21	22	23	24	25	26	27	28	29	30	31
		Day of Month																														
DOYLE	.30					.01							T					T	.21					.08	T							
DOYLE 5 SSE	.79		T			.07	T								.05				.41					.09	.17							
ELLERY LAKE //	1.02					.44		.06					.08					.08	.10	.06				.10	.08							
FLEMING FISH AND GAME	.22					.01									.05				.05					.05	.06							
FORT BIDWELL	1.12					.27	.05						T	.06	.11				.37					.05	.21							
GEM LAKE	1.10	*	*	*	*	*	*	*	*	*	*	*	*	*	*	*	*	*	*	*	*	*	*	*	*	*	*	*	*	*	1.10	
MEYERS INSPECTION STA	3.50		T	T		1.32	.48								.03				.09					.32	1.26							
MONO LAKE	.54					.47													.07					T								
SAGEHEN CREEK	2.00					.58	.04								.01									.69	.68							
SECRET VALLEY	.14														T				.06						.08							
SQUAW VALLEY	3.14			.09		.71	.54				T				.06				.15					.34	1.25							
STANDISH 1 E	.25														.01				.04						.20							
SUSANVILLE AIRPORT	.54					.15												.06						.13	.20							
TAHOE CITY	1.56			T		.29	.47								.05	T			.05					.02	.68							
TERMO	.59					.13	.02								.01				.31					.07	.05							
TRUCKEE RANGER STATION	1.92			T		.32	.36							T	.04				.11					.12	.97							
WENDEL 10 SE	.03																		.03													
WOODFORDS	1.26					.90	T									T			.05					.15	.16							
* * * CENTRAL COAST DRAINAGE 04																																
ALAMO 1 N	1.76			.17		.64	.41			.10	.02													.19	.23							
ARROYO GRANDE	2.23			.69		*	1.19				.10				.01								.01	.11	.12							
BEN LOMOND NO 3	3.92		.10	.33		1.93	.57			.17														.62	.20							
BERKELEY	2.46		.35		.01	1.44	.05			.10														.36	.15							
BIG SUR STATE PARK	3.90			.86		.86	1.28			.08	.07													.63	.12							
BLACK MOUNTAIN 2 SW	3.40			.56		.92	.58	.19		.14				.06					.01					.73	.21							
BRADLEY	-	-	-	-	-	-	-	-	-	-	-	-	-	-	-	-	-	-	-	-	-	-	-	-	-	-	-	-	-	-	-	
BURLINGAME	1.13		.21	.12		.57				.23																						
BURTON RANCH	2.30			.24		.93	.39			.09	.01													.53	.11							
CALAVERAS RESERVOIR	2.15			.56		.33	.98			.02									.02					.05	.19							
CARMEL VALLEY	1.74		.07	.39		.79	.11			.11	T		.04	T					.02					.10	.11					T		
CHITTENDEN PASS	1.92			.28		.51	.85	.01		.08														.13	.06							
CONCORD 3 E	2.12			.16		.45	.62			.10	.02													.49	.28							
CROCKETT	1.61			.21		.74	.33			.13	T													.13	.07							
DAVENPORT	2.10			.21		.93		.44		.24	.02													.13	.13							
FORT ORD	2.32		.41			1.25	.19			.17			T					T			T		T	.28	.02				T	T		
GERBER RANCH	1.51			.11		.31	.77										.07							.09	.16							
GILROY	1.72			.29		.60	.51	T		.10			T	T										.15	.07							
GILROY 14 ENE	1.83			.28		*	*	*		*			*	*										*	1.55							
HALF MOON BAY	2.76			.62		1.27				.25									.08					.40	.14							
HERNANDEZ 2 NW	2.54			.10	.36	1.46	.40			.14														.08								
HOLLISTER 1 SW	1.32		.06	.24		.34	.22			.10				.01											.15							
KING CITY	1.12			.27		.54	.14			.07														.10								
LAFAYETTE 2 NNE	2.34			.21		*	1.41			.12									T					.37	.23							
LA HONDA	2.91		.24	.05		1.25	.29			.19														.80	.09							
LIVERMORE COUNTY F D	1.24			.20		.32	.31			.12	.01													.15	.13							
LOCKWOOD 2 N	1.72			.30	*	.12	.90				.08													.08	.04							
LOS GATOS	2.13		.06	.25		.97	.42			.02														.37	.04							
LOS GATOS 4 SW	4.22			.75		1.65	.50			.20													.92	.20								
MARTINEZ 3 SSE	1.38		.12	T		.65	.22														T			.27	.12							
MARTINEZ FIRE STATION	1.64			.20		.50	.41			.10	.02													.18	.23							
MONTEREY	2.70		.40	.22		1.34	.18			.27			.01											.14	.14							
MONTEREY NALF	2.50		.59	.02		1.23	.24			.12			T					T	T		T		T	.19	.11				T			
MORGAN HILL 2 E	2.01			.27		.55	.68			.11														.26	.14							
MORRO BAY FIRE DEPT	2.59			.70		.49	1.22			.02	.02													.10	.04							
MORRO BAY 3 N	2.93		.52	.02		2.05	.11			.05														.18								
MOUNT DIABLO N GATE	2.08			.34		.58	.49			.09	.03		.01	T										.29	.25							
MOUNT HAMILTON	1.90		.02	.33		.90	.30			.08			.07						.03					.05	.12							
NACIMIENTO DAM	1.99			.46		.35	.90			.05	.01													.16	.06							
NEWARK	1.15			.32		*	.63			.02														.07	.11							
OAKLAND WB AIRPORT R	1.82	T	.21		.05	.97	.11			.14			T					.01					T	.28	.05							
PAICINES OHRWALL RANCH	1.76			.40		.13	.68			.10	.05														.40							
PALO ALTO CITY HALL	1.45			.34		*	.71			.09														.15	.16							
PALOMA	2.55		.08	.48		1.11	.35		T	.07		.03	.02											.29	.12							
PARKFIELD	-	-	-	-	-	-	-	-	-	-	-	-	-	-	-	-	-	-	-	-	-	-	-	-	-	-	-	-	-	-	-	
PASO ROBLES	1.68		.04	.39		.91				.08														.26	T							
PASO ROBLES FAA AP	1.78		.40			.98	.16			.12			T											.12								
PINNACLES NAT MONUMENT	1.43		.10	.33		.66	.19			.15																						
PISMO BEACH	2.38			.62		1.09	.35			.08	.02												.01	.21								
POINT PIEDRAS BLANCAS	2.88		.62			1.79	.09			.08													T	.27	.03							
PORT CHICAGO NAVAL DEP	1.32		.02		.02	.52	.27	.02		.08														.20	.19							
PRIEST VALLEY	3.37		.45	.51		1.80	.30			.08	.09													.14								
REDWOOD CITY	1.79		.20	.12		.50	.44			.16														.32	.05							
RICHMOND	2.05		T	.34		.84	.34			.20														.28	.05							
SAINT MARYS COLLEGE	2.27		.22	.07		1.21	.21																	.51	.05							
SALINAS 2 E	1.76		.03	.35		.69	.18			.30															.21							
SALINAS FAA AP	1.50		.50			.69	.05			.06			T											.08	.12							
SALINAS DAM	-	-	-	-	-	-	-	-	-	-	-	-	-	-	-	-	-	-	-	-	-	-	-	-	-	-	-	-	-	-	-	
SAN ANTONIO MISSION	2.09		.14	.59		.62	.61			.13																						
SAN ARDO	1.95			.40		.35	1.20							T																		
SAN CLEMENTE DAM	2.14			.53		.47	.76			.08									.04					.14	.12							
S F RICHMOND SUNSET R	1.87		.36		.10	.75				.26			.10					T				.01	.27	.02								
SAN FRANCISCO WB AP R	1.87	T	.33		.18	.74	.06		T	.23			T					T				T	.33					T				
S F FEDERAL BUILDING R	1.74		.31		.05	.64	.19			.17			.02					T				.01	.34	.01				T				
SAN GREGORIO 2 SE	3.02		.52	.03		1.21	.34			.24			.03		T			.01	.05				.53	.06					T			
SAN JOSE R	1.70		T	.44		.73	.29			.04														.18	.02							
SAN LUIS OBISPO POLY	3.72			.76		.12	2.46	.01			.14													.11	.12							
SAN MATEO	1.80		.20	.06		.45	.25	.33		.18														.30	.03							
SANTA CLARA UNIVERSITY	1.63		T	.53		.64	.28			.04														.08	.06							
SANTA CRUZ	2.87		.12	.08		1.63	.34			.19														.43	.08							
SANTA MARGARITA 2 SW	4.01		.49	.44		2.31	.41			.10														.26								
SANTA MARGARITA BOOST	3.90			.98		.20	2.34	.08		.03	.06												T	.10	.11							
SEARSVILLE LAKE	2.68			.53		1.00	.58	.02	T	.05	T								T					.48	.02							
SOLEDAD	1.48			.51		.18	.62			.07													.02	.01	.07							
SPRECKELS HWY BRIDGE	2.03			.34		.48		.62		.12	.01													.01	.25							
UPR SAN LEANDRO FILTER	2.27			.30		.60	.91			.12			T											.28	.06							
WALMAR SCHOOL	1.73		.16	.01		.81	.02																		.73							
WALNUT CREEK 2 ESE	1.59		.08	.05		.63	.30																	.38	.15							
WALNUT CREEK 4 E	1.51			.10		.50	.38			.07						T								.23	.23							
WATSONVILLE WATERWORKS	2.39			.21		.93	.70	.19		.09	.02													.15	.10							
WRIGHTS	4.30		.26	.22		2.12	.43			.17														.97	.13							
* * * SAN JOAQUIN DRAINAGE 05																																
ANGIOLA	.71			.18		.53																										
ANTIOCH FIBREBOARD ML	1.04			.06		.14	.39			.01						.17								.17	.10							
ANTIOCH PUMPING PL 3	.68			.03		.07	.34			T						.05								.07	.12							
ASH MOUNTAIN	4.44			1.61			2.27	.50			.01			T											.05							
AUBERRY 1 NNE	4.12			1.14			2.52	.04			T					.07								.13	.22	T						
BAKERSFIELD WB AIRPORT R	1.10		.39	T		.65	T			.06									T					T								
BALCH POWER HOUSE	3.70			1.00		.90	1.39				.02				T	.06								.14	.19							

See reference notes following Station Index

DAILY PRECIPITATION

Continued

Station	Total	1	2	3	4	5	6	7	8	9	10	11	12	13	14	15	16	17	18	19	20	21	22	23	24	25	26	27	28	29	30	31
[illegible]	-			-			-	-			.13														.02							
[illegible]	.54			.31			.21				.02																					
[illegible]	5.48			.66		.68	2.42	.05							T	.04			T					.48	1.15							
[illegible]	2.48			.25		1.01	.97	T																.38	.37							
[illegible]	3.41			1.03		.04	1.72	.09																.15	.38							
[illegible] VALLEY DAM	5.32			.76		.25	2.52	.06							T	.02								.23	1.48							
[illegible]	.80			.22		.27	.29			T														.02								
[illegible]	1.92		.33	.19			.96	.18		.01	.06													.19								
[illegible] IRRIG DIST	.75			.16		.51	.08																									
[illegible]	1.70			.29			1.41																									
DEL PUERTO ROAD CAMP	.93				.01	.55	.10			.05														.20	.02							
DENAIR 3 NNE	1.43		.15	.10		.98	.12																	.08								
DUDLEYS	4.32		.13	.87		1.41	.68				T				.04									1.02	.17							
ELECTRA POWER HOUSE	3.54			.54		1.62	.50								.01									.78	.09							
[illegible]	1.79			.09		.46	.86																	.34	.04							
EXCHEQUER RESERVOIR	3.26			.89		.29	1.78	.01																.17	.12							
FIDDLETOWN [illegible] RANCH	4.60			.65		1.20	1.26	.15											.04					.57	.73							
FIVE POINTS 5 SSW	.73		T	.19		.30	.24			T														T								
FRESNO WB AIRPORT R	1.64		.36	.01		1.21	.02																	.04								
FRIANT GOVERNMENT CAMP	2.34			.62	.01		1.60																		.11							
GLENNVILLE	1.94			.98			.86	.09											.01													
GRANT GROVE	4.53			1.44			2.67	.04								.01									.37							
GROVELAND RANGER STA	4.72			.90		*	*	2.60								.10								.26	.86							
HANFORD	.85		.30			.38	.16																	.01								
HETCH HETCHY	4.42			.65		.04	2.21	T	T						T	T								.12	1.40							
HUNTERS DAM	4.68			.69		1.71	.94								.20	.04			T					.57	.53							
IDRIA	1.92			.56		.56	.60			T	.12													.05	.03							
IONE	3.24			.55		*	*	2.17																.24	.28							
JOHNSONDALE	1.95			.95			.97	.01			.02													T								
KERLINGER	.65			.01		.52					.03														.09							
KERN RIVER PH NO 1	1.80			.68		.85	.27																									
KERN RIVER PH NO 3	1.06			.58		.21	.27																									
KETTLEMAN CITY	.67			.23			.41				.03																					
KETTLEMAN STATION	.61		.07	.17		.34	.03																									
KNIGHTS FERRY 2 SE	1.76			.41		1.22	.04																	.09								
LEBEC	1.55			.32			.66	.02			.47								.06	.01					.01							
LE GRAND	2.11			.55		1.35	.16																	.04	.01							
LEHMAN RANCH	3.42			.60		.96	.99	.01											.01					.47	.38							
LEMON COVE	2.43			.68		1.37	.38																									
LINDSAY	2.37			1.11		1.13	.12																	.01								
LITTLE PANOCHE DET DAM	.59			.12		.11	.30	T		T															.06							
LODGEPOLE	4.17			.98			2.71				.14					T			.07						.27							
LODI	1.44		.03	.02		.86	.28																	.18	.07							
LONE TREE CANYON	.34					.05	.27																	T	.02							
LOS BANOS	.77			.11		.04	.62																	T	T							
LOS BANOS ARBURUA RCH	.72		.10	.11		.36	.05	.06		.02															.02							
LOS BANOS DET RESV	.44			.08		.02	.34	T		T																						
MADERA	1.74			.36		T	1.38																	T								
MANTECA	1.38			.07		.33	.86	.03								.03								.01	.05							
MARICOPA	.60			.08		.25				.27									T					T								
MARIPOSA	3.49			.76		.13	1.86	.06			.04													.20	.44							
MATHER	5.18			.37			*	3.18																	1.63							
MEADOW LAKE	5.08			1.50			2.43	.12								.15									.58							
MENDOTA DAM	1.07			.25		T	.82			T														T								
MERCED FIRE STATION 2	2.08			.32		1.35	.14																	.10	.17							
MODESTO	1.44		.10			1.32	.01																	.01								
NEWMAN 2 NW	1.16		T	.04		.98	.11																	.03								
NORTH FORK RANGER STA	4.45			1.13			*	2.55			.02	.01				.20									.54							
ORANGE COVE	1.97			.45			1.47	.05																								
PACHECO PASS	.98		.23			.48	.27																									
PANOCHE	.75		T	.08		.41	.16			.10														T								
PATTIWAY	2.31	T		.50			.65				1.14									.02												
PINE FLAT DAM	2.07			.74			1.20	.05																	.08							
PORTERVILLE	1.50			.49			.97	.02			.02																					
POSEY 3 E	3.10			1.55		1.42	.13																									
SALT SPRINGS PWR HOUSE	4.44			.33		1.59	.93			T					.02				.12					.63	.82							
SAN ANDREAS 1 S	2.86			.22		*	*	2.30							T									.22	.12							
SAN LUIS DAM	.78			.11		.12	.52	.03		T															T							
SONORA RS	3.12			.54		.52	1.76	.06																.14	.10							
SO ENTRANCE YOSEMITE	5.52			.98		.02	3.15	.02			.16				.05	.07								.01	1.06							
SPRINGVILLE 7 ENE	3.80			1.57			1.81				.35								.07													
STANISLAUS POWER HOUSE	3.47			.41		1.55	.72									.08								.29	.42							
STOCKTON WBAP	1.60		.16			1.04	.03			T					T									.37	T							
STOCKTON FIRE STA NO 4	.89			.06		.02	.51																	.20	.10							
SUITER HILL RANGER STA	3.73			.41		1.20	.98	.18																.50	.46							
TEHACHAPI	1.16		T	.42		.67	.07																									
TEJON RANCHO	1.69			.70		.20	.45				.34																					
THREE RVRS EDISON PH 2	2.96			.96			1.93																	.07								
TIGER CREEK PH	4.53			.61		1.88	.70								.05				.03					.86	.40							
TRACY CARBONA	.73					.13	.48			.02															.10							
TRACY PUMPING PLANT	.65		.01			.25	.21			.02						T								.06	.10							
TULEFIELD	.77			.42			.35				T																					
TURLOCK	1.33			.18		.18	.83																	.13	.01							
VISALIA	1.08			.36			.72																	T	T							
WALLACE 1 SE	2.66			.27		1.00	.95																	.23	.21							
WASCO	.78			.28			.50																									
WESTHAVEN	.72			.20				.45			.07													T								
WEST POINT 3 SW	-	-	-	-	-	-	-	-	-	-	-	-	-	-	-	-	-	-	-	-	-	-	-	-	-	-	-	-	-	-	-	
WOFFORD HEIGHTS	.83			.52		.31																		T								
YOSEMITE NATIONAL PARK	2.52			.55		T	1.81	T			T				T	T		.02						T	.14	T						
* * * SOUTH COAST DRAINAGE 06																																
ACTON-HUBBARD RDFC261D	.86			.41		.10	.32				.03																					
ALISO CN OAT MT FC 446	1.10			.55		.51	.04																									
ALPINE	.33			.10			.14				.05														.04							
ALTADENA	1.08			.38		.30	.30				.10																					
ANZA	-	-	-	-	-	-	-	-	-	-	-	-	-	-	-	-	-	-	-	-	-	-	-	-	-	-	-	-	-	-	-	
ARROYO SECO RS FC 508D	1.26			.57		.45	.17				.07																					
AVALON PLEASURE PIER	.29						.29																									
AZUSA CITY PARK FC143B	1.06			.45			.37				.24																					
BARRETT DAM	.31			.16	.03		.11	T			.01																					
BEAUMONT	.88			.37			.51																									
BEAUMONT PUMPING PLANT	1.09			.40			.58				.11																					
BEL AIR FC 10 B	.55			.17		.33	.05																									
BIG BEAR LAKE	1.39			.73			T	.60			.06																					
BIG BEAR LAKE DAM	-	-	-	-	-	-	-	-	-	-	-	-	-	-	-	-	-	-	-	-	-	-	-	-	-	-	-	-	-	-	-	
BIG DALTON DAM FC223BE	1.49			.78			.57				.14																					
BIG TUJUNGA DAM FC46DE	1.90			.90		.49	.46				.05																					
BONITA	-	-	-	-	-	-	-	-	-	-	-	-	-	-	-	-	-	-	-	-	-	-	-	-	-	-	-	-	-	-	-	
BOUQUET CANYON	1.07		.43	.12		.47	.04			.01																						
BREA CITY	.78			.35			.33				.10																					
BURBANK FD F12A B	.68			.22		.44					.02													T								

See reference notes following Station Index

DAILY PRECIPITATION

Continued

CALIFORNIA
APRIL 1969

Station	Total	1	2	3	4	5	6	7	8	9	10	11	12	13	14	15	16	17	18	19	20	21	22	23	24	25	26	27	28	29	30	31
		Day of Month																														
BURBANK VALLEY PMP PLT R	.66			.21		.27	.18				T																					
CACHUMA DAM	2.40			.72			1.65	T			.03		T	T								T	T									
CAMPO	.10			.05			.05																									
CANOGA PARK PIERCE COL	.56			.20		.20	.16																									
CHATSWORTH FC 24 D	.59			.18		.41																										
CHULA VISTA	.25			.07			.07	.01			.09	T													.01							
CLAREMONT POMONA COL	.89			.48			.31				.10											T										
COLBYS FC 53 D	2.29			.92		.09	1.21				.07																					
CORONA	1.09			.42			.67				T																					
COVINA TEMPLE FC 193 B	1.01			.53		T	.29				.19																					
CRYSTAL LAKE FC 283C	1.97			.65		.30	.83				.19				T										T							
CULVER CITY	.61			.28			.33																									
CUYAMA	1.50			.34		.51					.65																					
CUYAMACA	1.02			.42			.55				.03	.01													.01							
DESCANSO RANGER STA	.56			.26			.28				.02																					
DOWNEY FD FC107C	.56			.27			.29																									
DRY CANYON RESERVOIR	.68			.48			.20				T																					
EL CAPITAN DAM	.33			.17	.02		.10				T	.01													.03							
ELIZABETH LAKE FC128B	1.67			.57		.63	.47																									
ELSINORE	.44			.24			.17				.03																					
ESCONDIDO	.52			.27			.19				.06																					
FILLMORE 1 WNW	1.51			.66			.85																									
FONTANA 5 N	1.10			.48			.56				.06																					
FONTANA KAISER	.68			.32			.31				.05																					
FULLERTON HILLCREST RV	.70			.32			.29				.09																					
GIBRALTAR DAM NO 2	2.81			1.07			1.74																									
GILLESPIE FIELD	.22			.02			.10				.10														T							
GLENDALE STAPEN FC295G	.74			.23		.17	.30				.04																					
GLENDORA WEST FC 185	1.15			.53	.01	.40					.19												.02									
HAINES CYN LOWER FC364	1.58			.61		.48	.46				.03																					
HAINES CYN UPPER FC367	1.72			.67		.52	.50				.03																					
HEMET	.30			.04			.15				.11																					
HENSHAW DAM	.49			.27			.18				.04																					
HOEGEES FC 60 A	2.34			1.09		.59	.53				.13																					
IDYLLWILD RANGER STA	1.38			.89			.45				.04																					
JULIAN WYNOLA	.63			.42			.21																									
JUNCAL DAM	-	-	-	-	-	-	-	-	-	-	-	-	-	-	-	-	-	-	-	-	-	-	-	-	-	-	-	-	-	-	-	
LA CRESCENTA FC 251 B	1.34			.57		.72				.04													.01									
LAGUNA BEACH	.80			.30			.40				.10																					
LAKESIDE 2 E	.23			.05			.12				.06																					
LA MESA	.39			.06			.26				.07														T							
LA VERNE HTS FC 560 B	1.05			.65			.28				.12																					
LECHUZA PT STA FC 352B	1.08			.60		.35	.13																									
LOMPOC	1.95			.60		1.25	.10																									
LONG BEACH	-	-	-	-	-	-	-	-	-	-	-	-	-	-	-	-	-	-	-	-	-	-	-	-	-	-	-	-	-	-	-	
LONG BEACH WB AP	.48		.25	.05		.15				.01	.02																					
LOS ALAMOS	1.90			.78		1.08	.02				.02														T							
LOS ANGELES WB AIRPORT R	.38		.11	.03		.24				T	T																					
LOS ANGELES CIVIC CTR R	.63		.26	.02		.34					.01																					
LOS PRIETOS RANGER STA	2.68			.72		1.94							.02																			
LYTLE CREEK RANGER STA	1.47			.42			.95				.10																					
MOORPARK	1.14			.58			.56																									
MT BALDY FC 85G	2.45			1.34		*	1.06				.05																					
MT BALDY NOTCH	1.30			.45	T		.35			.25	.25																					
MOUNT WILSON FC 338 B //	1.83			.89			.84				.10																					
NEWBURY PARK 4 SW	-	-	-	-	-	-	-	-	-	-	-	-	-	-	-	-	-	-	-	-	-	-	-	-	-	-	-	-	-	-	-	
NEWHALL SOLEDAD FC32CE	.99			.47		.41	.11																									
NEWPORT BEACH HARBOR	.64			.25			.30				.09																					
NIPOMO 2 NW	2.05			.68			1.10				.06		.01											.10	.10							
OCEANSIDE	.52			.21			.26				.03														.02							
OJAI	1.75			.76		.98																		.01								
OPIDS CAMP FC 57 BE	2.55			1.26		.67	.55				.07													T								
OXNARD	1.07			.42			.65																									
PACOIMA DAM FC 33 A E	1.45			.56		.78	.13				T												T									
PALOMAR MT OBSERVATORY	1.32			.59			.54				.19																					
PALOS VERDES EST FC43D	.50			.22			.27				.01																					
PASADENA	.84			.27		.02	.48				.07																					
PERRIS	.25						.18				.07																					
PIEDRA BLANCA GRD STA	2.12		.87			1.25																										
PINE CANYON PS FC321E	1.31			.48		.25	.58																									
PIRU 2 ESE	.93			.47			.46																									
PT ARGUELLO LIGHT STA	-	-	-	-	-	-	-	-	-	-	-	-	-	-	-	-	-	-	-	-	-	-	-	-	-	-	-	-	-	-	-	
POMONA	.71			.36			.26				.09																					
POWAY VALLEY	.35			.18			.14			.01	.02																					
RAMONA SPAULDING	.42			.30			.12																									
RANCHITA	.00																															
REDLANDS	-	-	-	-	-	-	-	-	-	-	-	-	-	-	-	-	-	-	-	-	-	-	-	-	-	-	-	-	-	-	-	
RIVERSIDE FIRE STA #3	.34						.34				T																					
RIVERSIDE EXP STA R	.61			.34			.26				.01																					
SALSIPUEDES GAGING STA	1.67			*			1.61				.06																					
SAN BERNARDINO CO HOSP	1.08			.72			.28				.08																					
SANDBERG PTL FC130B	.97			.29		.53	.15												T													
SANDBERG WB //R	.75		.20	.05		.50				T									T													
SAN DIEGO WB AIRPORT R	.21		T	.05		.11	.01				.04			T																		
SAN DIMAS FIRE WD FC95	.96			.54			.30				.12																					
SAN FERNANDO	1.20			.20			1.00																									
SAN GABRIEL CANYON PH	1.29			.53			.51				.25																					
SAN GABRIEL DM FC425BE	1.74			.76		.16	.56				.26																					
SAN GABRIEL FIRE DEPT	.77			.24		.01	.45				.07																					
SAN JACINTO	.46	T		.15			.16				.15	T																				
SAN NICOLAS ISLAND	-	-	-	-	-	-	-	-	-	-	-	-	-	-	-	-	-	-	-	-	-	-	-	-	-	-	-	-	-	-	-	
SANTA ANA FIRE STATION	.71			.39			.32																									
SANTA ANITA FERN FC432	2.02			.81		.54	.48				.19																					
SANTA BARBARA	1.92			.76			1.13																T		.03							
SANTA BARBARA FAA AP	1.66		.67			.95				T														.04								
SANTA BARBARA TV PEAK	3.88			1.36		2.30																	.22									
SANTA MARIA WB AIRPORT R	1.74		.54			1.08	T			.09			T											.03								
SANTA MONICA	.67			.23		.11	.33				T																					
SANTA MONICA PIER	.56			.15		T	.41				T																					
SANTA PAULA	.99			.40		.59																										
SAUGUS PWR PL NO 1	.67			.67																												
SIGNAL HILL FC 415	.42			.24		.06	.09				.03																					
SOMIS 3 NW	1.05			.45				.60																								
SPADRA PAC FC 356 C	.76			.35			.29				.12																					
SUEY RANCH	1.76				.61	1.00	.08			.07			T											T								
SUSANA KNOLLS	.76			.30			.46																									
THOUSAND OAKS	.95			.37			.58																									
TOPANGA PATROL STA FC6	.85			.26		.48	.11																									
TORRANCE	-	-	-	-	-	-	-	-	-	-	-	-	-	-	-	-	-	-	-	-	-	-	-	-	-	-	-	-	-	-	-	
TUJUNGA	1.19			.43		.69	.02			T	.05												T									
TUSTIN IRVINE RANCH	.88			.42		.25	.11				.10																					
TWITCHELL DAM	1.77			.55		.97	.12			.03	.01												T	.09	T							
UNION OIL STEARNS ABS	.68		.31			.25					.12																					
U C L A	.55			.18		T	.37			T	T																					

See reference notes following Station Index.

DAILY PRECIPITATION

Continued

CALIFORNIA
APRIL 1969

Station	Total	1	2	3	4	5	6	7	8	9	10	11	12	13	14	15	16	17	18	19	20	21	22	23	24	25	26	27	28	29	30	31
		Day of Month																														
SPRING 3 N	1.04			.72			.26				.06																					
VALLEY CENTER 2 NNE	.29						.27				.02																					
VAN NUYS FC 18B	.53		.13	.02			.38																									
[illegible]	-	-	-	-	-	-	-	-	-	-	-	-	-	-	-	-	-	-	-	-	-	-	-	-	-	-	-	-	-	-	-	
[illegible] FIRE STA FC120	.57			.20		.20	.17																									
[illegible] 2 NNE	.58			.25			.31				.02																					
[illegible] PTL STA FC228	.68			.26			.32				.10																					
WARNER SPRINGS	.53			.40			.07				.06																					
WHITTIER CTY H FC 106C	.79			.33			.44				.02																					
YUCCA LINDA	.79			.29			.31				.19																					
* * *																																
SOUTHEAST DESERT BASINS 27																																
ADELANTO	.11			.05			.06																									
APPLE VALLEY	.29			.06		T	.19				.04																					
BAKER 9 NNW	T		T																													
BANS DM	.36			.20			.16				T																					
BEAUMONT 1 E	.96			.36			.46				.14												T	T								
BENTON INSPECTION STA	.30	.05				.25										T			T													
BIG PINES PARK FC 83B	1.77			.57		.03	.99				.18																					
BISHOP CREEK INTAKE 2 //R	.18					.18												T	T					T								
BISHOP WB AIRPORT R	.11					.10													.01													
BISHOP UNION CARBIDE	-	-	-	-	-	-	-	-	-	-	-	-	-	-	-	-	-	-	-	-	-	-	-	-	-	-	-	-	-	-	-	
BLYTHE	.00																															
BLYTHE FAA AIRPORT	.00																															
BORREGO DESERT PARK	.05										.02	.03																				
BOULEVARD	-	-	-	-	-	-	-	-	-	-	-	-	-	-	-	-	-	-	-	-	-	-	-	-	-	-	-	-	-	-	-	
BRAWLEY 2 SW	T										T																					
CABAZON	.63			.15			.44				.04																					
CALEXICO 2 NE	.00																															
CONTE	.09			.09																												
COYOTE WELLS	.00																															
DAGGETT FAA AIRPORT	.17		T	.10		.07				T	T																					
DEATH VALLEY	.00																															
DEEP CANYON LABORATORY	T										T																					
DEEP SPRINGS COLLEGE	.01					T	.01																									
DUNN SIDING	.15	.15																														
EAGLE MOUNTAIN	T										T																					
EL CENTRO 2 SSW	.00																															
FAIRMONT	1.15			.34			.81				T																					
GOLD ROCK RANCH	.00																															
HAIWEE	.16			T			.16																									
HAYFIELD PUMPING PLANT	.00																															
HESPERIA	.26						.22				.04																					
IMPERIAL	.00																															
IMPERIAL FAA AP	.00																															
INDEPENDENCE	.07							.07			T																					
INDIO U S DATE GARDEN	.01										T	.01																				
INYOKERN	.00																															
INYOKERN ARMITAGE	.10					T	.10																									
IRON MOUNTAIN	T			T																												
JOSHUA TREE	.00																															
KEE RANCH 27	.00																															
LAKE ARROWHEAD	2.87			1.36			1.24				.27																					
LANCASTER	.42		.10	.11		.19				T	.02																					
LUCERNE VALLEY	.08						.05				.03																					
MECCA FIRE STATION	.00																															
MITCHELL CAVERNS	.33			.33							T																					
MOJAVE	.62			.18			.44	T																								
MOJAVE 2 ESE	-	-	-	-	-	-	-	-	-	-	-	-	-	-	-	-	-	-	-	-	-	-	-	-	-	-	-	-	-	-	-	
MORONGO VALLEY	.06		.02				.04																									
MOUNTAIN PASS	-	-	-	-	-	-	-	-	-	-	-	-	-	-	-	-	-	-	-	-	-	-	-	-	-	-	-	-	-	-	-	
MT SAN JACINTO WSP	.16			T			T				.16																					
NEEDLES FAA AIRPORT	.00																															
NIGHTINGALE	.12										T	.12																				
NILAND	.00																															
OCOTILLO WELLS	.00																															
PALMDALE	.67			.25		.40	T				.02																					
PALMDALE FAA AIRPORT	.37		.09	.02		.25	T			T	.01																					
PALM SPRINGS	T									T	T																					
PARKER RESERVOIR	T				T																											
RANDSBURG	.66			.18		.46					.02																					
SNOW CREEK UPPER	-	-	-	-	-	-	-	-	-	-	-	-	-	-	-	-	-	-	-	-	-	-	-	-	-	-	-	-	-	-	-	
SQUIRREL INN 2	2.15			1.19			.76			T	.20													T								
THERMAL FAA AIRPORT	.00																															
TRONA	.09			.02			.07																									
TWENTYNINE PALMS	.00																															
VALYERMO RANGER STA	-	-	-	-	-	-	-	-	-	-	-	-	-	-	-	-	-	-	-	-	-	-	-	-	-	-	-	-	-	-	-	
VICTORVILLE PUMP PLANT	.23			.04			.15				.04																					
WHITE MOUNTAIN 1	1.25			T			1.15	T								.10			T													
WHITE MOUNTAIN 2	1.24			T			.94	.06			.08					.06	T		.10													
WILDROSE RANGER STA	.46					T	.46																									

EXTREMES

HIGHEST TEMPERATURE DEATH VALLEY	100	DATE	21
LOWEST TEMPERATURE BODIE	- 9	DATE	07
GREATEST TOTAL PRECIPITATION FORT DICK	6.94		
LEAST TOTAL PRECIPITATION 21 STATIONS	.00		
GREATEST 1 DAY PRECIPITATION SO ENTRANCE YOSEMITE	3.15	DATE	06
GREATEST TOTAL SNOWFALL HUNTINGTON LAKE	44.0		
GREATEST DEPTH OF SNOW LODGEPOLE	136	DATE	06

See reference notes following Station Index

DAILY TEMPERATURES

CALIFORNIA
APRIL 1969

Station		Day of Month 1	2	3	4	5	6	7	8	9	10	11	12	13	14	15	16	17	18	19	20	21	22	23	24	25	26	27	28	29	30	31	Average
* * *																																	
NORTH COAST DRAINAGE 01																																	
ALDERPOINT	MAX	66	65	54	58	63	58	59	68	71	65	70	77	61	60	61	65	72	61	65	67	75	72	67	48	59	59	72	75	74	63		65.0
	MIN	39	40	34	34	39	43	38	37	41	41	44	46	38	39	38	37	46	44	40	43	42	42	43	40	37	37	38	45	39	40		40.1
ANGWIN PAC UNION COL	MAX	61	58	46	54	54	46	50	58	61	56	70	70	57	55	59	65	74	65	64	71	75	75	59	48	56	62	75	74	73	68		62.0
	MIN	34	35	31	35	39	33	36	39	38	45	47	43	35	36	39	49	44	36	44	43	50	41	43	34	35	45	53	50	39	36		40.2
BIG BAR RANGER STATION	MAX	62	69	52	58	56	59	58	68	69	66	73	81	76	65	62	70	76	62	66	68	81	80	74	55	74	76	75	80	71	67		68.3
	MIN	34	38	37	38	32	34	34	32	35	41	38	35	34	37	41	38	39	39	37	45	39	43	41	32	35	36	37	41	36	32		37.0
CALLAHAN RANGER STA	MAX	61	54	53	55	48	53	60	61	60	67	76	71	69	59	62	71	66	62		77		69	55	53	60	73	71	71	65	68		63.2
	MIN	27	36	27	37	37	32	26	28	39	29	29	31	30	30	36	27	38	28		28		43	35	30	32	31	30	28	28	26		31.4
CECILVILLE 5 SE	MAX	60	54	50	53	49	52	60		61	68	74	60	53	53	62	71	64	59	64	75	74	68	55	49	58		73	67	61	62		61.0
	MIN	28	30	27	29	35	31	25		26	31	30	39	28	31	31	28	34	34	28	28	36	38	33	31	28		29	37	35	27		31.0
CLOVERDALE 3 SSE	MAX	74	61	53	61	57	53	61	67	68	64	75	73	62	61	63	72	80	69	78	81	82	79	61	55	62	66	74	84	76	73		68.2
	MIN	47	40	37	34	37	38	38	41	44	45	46	49	42	43	45	46	46	45	49	48	45	47	44	38	42	40	42	44	48	43		43.1
COVELO	MAX	65	64	50				66	69	66	73	79	58	60	60	60	67	78	66	67	72	81	78	70	51	65	69	75	80	74	68		67.8
	MIN	35	38	31				32	37	35	37	44	30	38	37	33	34	39	38	35	34	41	41	42	36	31	34	38	41	42	35		36.6
CRESCENT CITY 1 N	MAX	58	57	53	54			60	58	56	60	60			56	57	60	60	56		58		57	56	55	56			65	55	57		57.5
	MIN	43	42	37	39			37	40	47	38	40			40	40	40	45	44			37	41	45	39	39			40	36	38		40.3
DUTTONS LANDING	MAX	63	63	58	60	62	53	59	65	66	64	74	66	64	63	63	71	76	68	70	76	85	68	61	60	62	69	79	79	76	66		67.0
	MIN	42	44	38	39	40	40	39	38	45	43	44	45	40	37	40	42	45	44	45	44	46	44	50	43	37	44	46	49	46	40		42.6
ELK VALLEY	MAX	55	51	51	60	60	53	62	65	57	67	74	72	54	53	64	71	64	59	54	72	71	64	49	47	61	71	72	72	58	57		61.3
	MIN	31	39	29	37	35	36	30	30	41	34	31	40	31	36	38	31	40	40	39	40	35	37	37	35	29	34	39	45	31	26		35.2
EUREKA WB CITY	MAX	59	52	55	65	57	52	54	55	54	56	54	55	52	53	53	54	58	53	57	54	55	62	51	54	53	56	59	62	52	52		55.3
	MIN	43	42	37	47	43	43	39	41	46	48	48	47	41	44	48	48	47	47	45	45	44	47	42	40	38	41	50	47	43	47		44.3
FERNDALE 2 NW	MAX	62	57	56	63	59	55	57	62	57	59	57	57	55	55	56	56	60	56	60	58	59	64	60	56	56	59	62	65	55	56		58.3
	MIN	40	42	35	45	41	41	37	37	46	48	48	47	37	43	48	48	43	45	41	45	40	41	42	40	35	38	48	45	40	45		42.4
FOREST GLEN	MAX	58	60	47	53		58	54	63	65	60	69	76		56	54	65	72	63	63	67	78	77	72	45	52	60	71	76	68	64		63.1
	MIN	32	37	30	31		33	31	32	36	38	34	36		32	36	33	34	36	32	34	35	37	35	32	32	31	35	36	31	32		33.7
FORT BRAGG	MAX	57	58	55	54	60	57	56	59	58	58	59	58	59	56	58	57	58	56	57	57	60	58	60	53	57	57	59	61	59	56		57.6
	MIN	42	45	35	40	44	41	39	39	46	42	43	48	40	43	46	40	47	40	41	43	45	45	44	39	36	39	42	47	46	37		42.1
FORT BRAGG AVIATION	MAX	58	54	56	61	57	57	56	57	59	60	59	59	55	59	59	58	55	58	58	57	58	61	57	56		60	61	60		58		58.0
	MIN	38	44	34	41	43	39	37	36	42	38	39	47	37	42	48	37	46	45	38	45	44	42	43	37		35	39	46		36		40.6
FORT JONES RANGER STA	MAX	63	59	53	54	51	55	61	63	62	67	74	72	56	57	63	72	71	69	64	75	76	71	58	52	61	69	76	72	62	67		64.2
	MIN	26	33	26	36	39	34	25	29	41	28	28	37	22	36	30	28	37	30	31	27	34	42	38	33	23	30	31	43	27	24		31.6
FORT ROSS	MAX	60	55	57	56	57	59	60	58	60	63	60	59	56	60	62	60	60	57	58	61	61	65	57	58	58	61	64	62	58	56		59.3
	MIN	42	44	37	40	46	39	42	42	48	44	41	47	40	42	43	42	45	42	41	41	42	42	44	40	41	44	42	43	40	39		42.2
GRATON	MAX	68	66	57	60	60	59	62	65	67	64	79	66	67	65	66	74	80	75	70	75	75	73	60	56	64	70	80	82	82	72		68.6
	MIN	35	38	32	31	37	37	35	35	40	37	38	44	33	40	35	38	41	40	37	37	41	44	45	37	34	37	41	42	39	36		37.9
HAPPY CAMP RANGER STA	MAX	63	65	48	56	66	54	60	67	72	64	74	78	54	61	59	69	78	62	67	62	80	79	74	48	57	62	76	80	67	65		65.6
	MIN	37	42	35	39	41	39	33	35	39	35	36	41	36	38	36	34	44	43	41	35	40	45	42	39	32	37	40	45	33	32		38.1
HEALDSBURG	MAX	69	58	64	61	57	65	70	70	65	79	73	67	65	68	76	85	72	74	78	82	80	63	60	66	71	83	85	84	75	73		71.3
	MIN	38	42	36	36	46	41	39	40	47	41	42	50	44	44	47	47	43	45	44	48	45	49	47	39	41	47	46	47	45	40		43.5
HILTS	MAX	58	61	51	52	56	46	52	58	61	53	64	71	60	55	54	57	69	61	60	60	72	76	66	46	50	54	67	71	65	58		59.5
	MIN	29	34	27	34	32	27	26	30	35	29	30	38	26	35	36	30	38	35	37	30	37	44	39	33	29	29	34	38	29	26		32.5
HOOPA	MAX	64	66	52	60	64	54	57	68	73	61	74	78	55	58	59	75	69	56	59	65	77	76	71	48	57	65	74	78	70	64		64.9
	MIN	38	42	35	41	43	41	38	38	45	44	41	46	40	42	40	42	42	42	41	40	42	44	44	38	36	38	41	45	38	36		40.8
KENTFIELD	MAX	67	65	55	62	59	53	59	65	65	62	75	68	64	67	67	72	80	73	72	71	77	74	61	58	63	67	78	79	75	69		67.4
	MIN	42	42	40	36	42	39	38	40	48	45	49	48	42	44	43	45	45	43	44	44	39	41	48	40	41	46	45	46	45	44		43.1
KLAMATH	MAX	59	54	54	63	63	55	58	59	55	59	57	55	54	56	60	56	55	56	58	59	57	58	53	55	56	60	62	59	57	57		57.3
	MIN	39	42	35	43	42	41	35	37	44	40	40	47	38	42	40	42	48	45	41	42	40	43	45	39	35	39	47	49	39	39		41.3
KNIGHTS VALLEY	MAX																																
	MIN																																
LAKE PILLSBURY NO 2	MAX																																
	MIN																																
LAVA BEDS NAT MONUMENT	MAX	55	56	46	52	54	38	45	52	58	52	59	70	50	50	44	54	65	62	54	65	69	74	66	46	44	49	57	67	64	51		55.6
	MIN	27	33	28	31	36	27	23	26	32	28	31	43	22	30	32	28	38	30	31	27	38	45	32	25	27	27	32	40	25	24		30.6
MOUNT HEBRON RS	MAX	57	58	49	49	46	42	43	55	57	52	59	69			46	54	64	61	53			74	62	43	43	50	59	66	64	51		54.8
	MIN	20	30	20	28	32	26	22	23	30	24	25		18		33	22	30	29	29			23	32	26	26	23	27	35	21	18		25.8
NAPA STATE HOSPITAL	MAX	65	61	63	62	61	64	68	70	65	78	72	66	63	66	75	78	71	69	72	78	74	67	60	65	69	82	81	80	76	67		69.6
	MIN	38	42	35	36	46	38	37	40	47	42	42	49	38	40	39	48	46	40	41	42	46	46	47	40	38	43	44	47	48	40		42.2
ORICK PRAIRIE CREEK PK	MAX	65	63	54	60	58	55	59	60	57	61	59	55	54	57	60	59	55	56	54	59	58	57	54	54		61	66	60	54	57		58.0
	MIN	35	37	36	42	40	41	34	33	42	38	40	46	35	40	41	42	45	44	42	36	37	38	43	40		35	44	43	33	34		39.2
ORLEANS	MAX	66	60	56	66	63	59	68	70	64	74	79	73	61	60	70	76	71	66	65	79	78	70	60	56	66	74	79	76	67	63		67.8
	MIN	39	43	36	37	42	41	37	37	46	44	40	45	40	41	39	38	43	44	39	39	39	39	38	38	35	39	42	45	40	37		40.1
PETALUMA FIRE STA 2	MAX	62	59	59	61	57	60	66	68	64	71	66	62	62	62	68	73	65	65	66	74	74	63	60	60	66	75	79	74	67	65		65.8
	MIN	37	43	35	34	46	38	37	38	47	42	42	49	41	43	39	44	44	45	41	41	42	45	48	40	38	48	44	45	43	38		41.9
POINT ARENA	MAX	58	54	55	59	55	58	68	64	60	60	57	63	60	58	58	59	62	58	62	62	60	62	54	59	59	62	61	60	59	58		59.5
	MIN	44	45	37	43	45	39	37	43	49	46	45	43	42	44	46	46	47	45	42	43	42	42	44	38	40	48	48	47	41	42		43.4
POTTER VALLEY PH	MAX	65	65	59	56	56	54	53	64	68	75	79	78	64	60	68	79	75	68	75	82	82	82	63	60	65	76	80	80	80	72		69.4
	MIN	33	40	32	33	40	39	39	34	34	35	39	47	33	40	33	36	41	39	35	38	44	41	41	35	32	35	41	46	44	38		37.9
RICHARDSON GROVE ST PK	MAX	65	63	49	50	60	57	58	64	68	66	71	75	60	72	58	64	71	60	65	60	75	70	64	46	56	64	73	75	75	61		63.8
	MIN	40	41	35	36	39	42	39	38	39	42	42	47	39	47	43	42	47	44	40	43	42	44	43	37	36	38	43	43	41	41		41.1
SAINT HELENA	MAX	65	56	62	60	58	60	68	69	62	77	74	65	63	65	74	82	76	72	79	81	80	67	57	63	70	79	83	81	74	72		69.8
	MIN	35	38	32	33	46	41	33	37	46	40	39	39	37	42	38	41	41	39	40	40	44	43	48	37	37	41	43	44	44	38		39.9
SAN RAFAEL	MAX	66	63	63	65	59	58	67	68	66	74	70	68	63	63	73	79	69	67	70	77	78	74	60	61	67	79			73	65		68.0
	MIN	46	45	42	39	42	41	41	43	49	49	47	49	45	45	49	52	46	46	55	46	46	50	50	43	44	45	49	48	51	44		46.2

See Reference Notes Following Station Index

DAILY TEMPERATURES

Station		Day of Month 1	2	3	4	5	6	7	8	9	10	11	12	13	14	15	16	17	18	19	20	21	22	23	24	25	26	27	28	29	30	31	Average
SANTA ROSA	MAX	65	58	62	61	60	64	68	70	64	78	72	67	64	67	75	79	72	69	73	78	77	64	57	65	70	81	80	81	76	71		69.6
	MIN	39	42	34	34	45	38	36	38	47	40	41	49	36	40	40	41	42	42	42	42	43	47	47	38	36	41	44	45	42	38		41.0
SAWYERS BAR RANGER STA	MAX	56	66	49	51	55	59	62	63	61	62	72	77	51	55	59	68	74	60	63	65	77	73	74	45	51	67	74	72	72	77		63.7
	MIN	31	35	33	36	36	30	28	30	31	32	33	40	32	33	35	32	38	37	33	33	31	41	39	33	28	33	36	39	38	30		33.9
SCOTIA	MAX	61	62	49	56	62	60	54	61	68	54	61	61	57	54	53	54	60	57	56	60	59	61	65	48	54	56	60	66	66	53		58.3
	MIN	41	43	37	38	43	42	39	42	44	44	47	48	40	43	45	47	45	45	42	45	41	45	45	40	36	38	49	46	42	46		42.9
SHELTER COVE	MAX	56	50	54	55	55	59	58	61	63	60	57	55	56	61		62	55	57	60	55	55	55	51	55	57	63	63	60				57.3
	MIN	46	43	41	46	45	43	45	46	48	50	49	48	45	45	49		47	46	44	47	46	46	42	41	43	48	51	48				45.9
SONOMA	MAX	65	60	61	64	60	63	68	71	70	77	74	66	64	65	75	80	75	77	73	79	78	65	62	63	70	80	83	78	74	66		70.2
	MIN	34	41	32	32	45	34	33	36	46	37	38	37	34	43	35	39	40	42	39	38	41	41	51	38	35	37	40	42	40	35		38.5
TRINITY DAM VISTA PT	MAX	61	55	43	49	51	46	52	58	60	56	65	71	55	56	57	62	69	62	62	68	71	73	66	45	51	57	67	73	69	63		59.8
	MIN	35	38	31	33	36	32	33	31	36	36	34	40	30	34	32	33	38	32	36	35	39	45	36	31	29	34	37	41	35	34		34.9
TULELAKE	MAX	59	55	51	52	50	48	55	60	58	62	72	70	52	50	58	67	65	54	62	71	76	73	62	45	53	61	69	67	65	62		60.1
	MIN	24	29	25	31	30	31	17	17	26	19	22	36	19	32	34	24	32	32	25	24	32	39	34	24	26	25	25	36	26	20		27.2
UKIAH	MAX	67	60	61	57	55	59	68	68	66	74	81	74	61	61	69	78	70	78	70	82	82	69	56	62	64	77	83	77	69	64		68.7
	MIN	36	41	34	34	42	41	36	36	43	40	41	40	32	43	38	37	38	45	40	40	45	43	44	37	35	38	43	47	48	40		39.9
WEAVERVILLE RANGER STA	MAX	71	63	46	54	56	54	57	62	64	62	71	78	56	58	56	67	74	63	64	68	79	78	71	47	54	64	75	80	70	68		64.3
	MIN	30	40	32	37	40	31	32	27	37	32	31	32	28	27	28	30	37	35	34	30	34	40	38	35	26	32	37	40	34	31		33.2
WEED FIRE DEPARTMENT	MAX																																
	MIN																																
WILLITS 1 NE	MAX	60	59	56	55	54	54	62	64	63	68	73	70	56	56	64	71	64	60	63	75	72	64	56	58	59	70	77	77	67	62		63.6
	MIN	36	38	31	32	38	39	36	35	42	36	38	45	31	39	33	38	43	38	39	43	41	42	38	35	31	35	40	42	43	35		37.7
WILLOW CREEK 1 NW	MAX	60	65	49	58	60	54	50	67	73	61	75	76	54	58	58	69	75	58	64	62	76	78	71	50	60	66	73	76	70	67		64.4
	MIN	36	41	35	39	41	40	37	37	43	46	40	45	39	40	43	40	41	43	38	45	42	45	43	39	35	36	38	42	38	35		40.1
YREKA	MAX	65	66	57	57	60	49	53	59	65	56	66	72	58	56	51	62	69	66	66	63	74	77	72	49	51	65	67	73	70	58		62.4
	MIN	30	36	29	36	39	35	30	32	40	31	32	43	26	36	34	32	41	32	36	31	39	49	39	34	28	31	35	45	30	29		34.7
* * *																																	
SACRAMENTO DRAINAGE 02																																	
ADIN RANGER STATION	MAX	56	54	48	56	52	45	54	58	56	62	70	67	52	49	56	65	63	54	64	70	72	69	64	43	50	65	67	65	63	60		59.0
	MIN	32	25	30	23	30	26	25	26	30	24	29	33	21	29	32	24	34	30	29	27	36	36	28	23	25	26	24	35	29	26		28.2
ALTURAS RANGER STATION	MAX	65	62	55	56	65	44	45	58	62	61	67	75	62	58	47	58	70	64	64	74	75	81	72	46	48	47	63	72	70	58		61.5
	MIN	31	20	32	25	37	29	20	20	26	23	23	33	18	25	35	23	29	29	29	30	33	33	32	27	29	25	25	32	34	21		27.6
AUBURN	MAX	68	63	59	57	64	46	53	64	67	65	75	72	62	63	62	69	76	71	72	74	78	81	67	56	61	64	75	77	77	71		67.0
	MIN	40	41	41	40	41	39	36	36	43	44	45	41	41	43	40	43	47	47	46	48	53	51	46	41	38	36	41	48	50	41		42.9
BERRYESSA LAKE	MAX	65	65	54	61	60	50	58	64	66	59	80	77	65	62	63	71	81	70	68	76	79	80	66	56	61	68	74	81	80	74		67.8
	MIN	40	43	39	39	42	38	38	41	45	45	45	50	39	44	41	46	48	44	45	46	50	47	47	40	40	47	46	49	48	45		43.9
BLUE CANYON WB AIRPORT	MAX	46	38	38	44	41	37	48	49	47	60	61	47	47	36	49	64	51	50	58	68	60	52	35	36	50	54	62	55	52	50		49.5
	MIN	36	31	29	32	27	25	26	34	37	40	46	34	32	29	32	38	37	32	41	46	46	34	28	26	28	37	40	44	43	38		34.9
BOWMAN DAM	MAX	52	51	42	50	50	39	50	54	49	62	68	60	52	41	48	63	56	52	62	68	67	61	50	40	48	52	65	60	58	56		54.2
	MIN	29	31	30	25	31	24	20	25	29	32	37	37	28	29	29	36	34	30	33	28	38	36	27	24	24	32	34	34	34	31		30.4
BRANNAN ISLAND	MAX	65	65	61	64	64	53	67	64	70	65	72	74	63	64	65	71	78	69	70	73	78	80	69	64	65	69	76	80	79	72		69.0
	MIN	48	45	43	37	49	42	42	40	47	50	50	50	44	47	46	52	49	47	50	50	50	49	50	43	43	51	51	47	50	45		46.9
BROOKS FARNHAM RANCH	MAX	73	68	65	65	65	58	60	65	69	73	79		78	68	66	74	80	76		81	82	84	69	61	66	73	77	82	83	78		72.1
	MIN	37	41	41	33	47	36	34	36	49	38	40		33	42	36	44	44	39		40	45	47	48	39	37	44	47	45	46	42		41.1
BURNEY	MAX	60	58	51	49	53	42	48	59	59	58	66	73	58	58	53	60	71	63	60	67	73	74	68	48	50	56	64	72	68	62		60.0
	MIN	36	25	35	27	36	31	27	25	33	25	26	33	22	36	29	25	30	28	28	30	31	36	36	32	28	25	27	31	31	30		29.8
CANYON DAM	MAX	58	52	45	51	50	50	43	48	54	55	59	53	45	47	48	54	59	49	61	70	68	67	58	45	50	56	58	64	63	62		54.7
	MIN	25	26	31	24	31	25	22	22	28	27	26	30	24	31	27	26	28	28	26	28	31	32	31	25	23	26	27	30	34	32		27.5
CENTERVILLE PH	MAX	76	66	57	64	62	58	67	68	68	80	81	76	69	69	74	80	79	70	78	84	85	81	67	63	70	76	80	79	81	75		72.8
	MIN	38	38	43	36	44	38	32	36	40	37	39	39	33	42	33	39	43	40	39	41	45	46	44	39	37	35	39	37	44	41		39.2
CHESTER	MAX	52	52	45	53	42	45	50	52	52	64	61		55	48	52	63	59	52	65	65	70	63	55	45	52	59	63	65	62	63		56.0
	MIN	23	23	32	21	32	25	18	19	26	23	24		19	31	25	24	26	24	23	26	28	28	31	27	21	25	24	29	33	29		25.5
CHICO EXPERIMENT STA	MAX	69	64	60	65	62	58	67	68	69	78	77	73	69	67	72	79	77	71	77	82	83	81	67	63	69	78	81	80	80	73		72.0
	MIN	42	42	46	42	47	41	34	42	47	39	44	50	34	47	36	39	47	44	41	45	52	51	48	44	36	38	44	49	53	45		43.6
CLARKSBURG	MAX	69	66	62	62	66	49	60	65	68	66	80	76	67	66	67	73	81	71	71	76	81	81	67	61	65	70	79	80	80	73		69.9
	MIN	48	44	38	39	46	43	39	42	46	44	47	49	38	43	41	49	50	41	45	46	48	49	49	43	39	48	45	47	49	47		44.7
CLEARLAKE HIGHLANDS	MAX	65	65	51	61	57	51	57	64	65	62	74	78	60	61	61	70	78	68	69	74	81	81	68	53	60	67	75	79	77	74		66.9
	MIN	37	33	32	29	42	39	30	30	40	32	34	41	30	41	32	32	45	43	40	42	36	38	40	38	34	38	36	41	45	41		37.0
COLFAX	MAX	63	61	54	61	60			63	63	74	73	71			70	73	70	62			79	76	64	53	61			75	75	71		66.9
	MIN	38	40	38	38			33	39	43	42	42			38	36	43	39	40			45	52	36	35	35			43	47	43		40.2
COLUSA 1 SSW	MAX	68	61	62	65	58	60	68	69	67	79	77	72	68	66	72	80	76	72	80	83	83	77	62	65	70	77	82	85	82	73		72.0
	MIN	40	41	44	40	48	42	35	36	48	48	42	47	37	45	41	45	49	40	42	45	50	48	48	41	42	50	48	47	47	44		44.0
DAVIS 2 WSW	MAX	73	68	61	64	65	53	60	66	69	67	80	78	68	67	68	73	80	75	72	79	82	83	68	62	65	70	78	82	84	75		71.2
	MIN	39	42	37	39	48	40	37	38	48	47	44	49	37	41	42	51	48	41	44	43	48	49	49	42	42	53	49	47	46	45		44.2
DEER CREEK POWER HOUSE	MAX	56	51	47	55	51	55	50	55	54	65	63	63	56	50	58	67	64	61	68	72	73	68	58	43	53	60	67	68	67	63		59.4
	MIN	32	34	34	31	31		27	30	32	34	32	35	31	32	29	30	34	35	36	34	37	37	32	32	29	29	32	35	36	33		32.6
DE SABLA	MAX	63	60	50	56	53	47	56	67	58	72	71	66	59	54	67	72	70	60	70	75	75	73	57	51	60	70	70	71	71	64		63.6
	MIN	35	36	36	34	37	31	30	33	40	35	39	46	30	37	34	37	41	33	37	41	43	50	37	34	32	34	40	41	45	40		37.3
DOBBINS COLGATE	MAX	69	66	60	65			65	66	65	80	76			75	74	79	74	70			81	80	75	59	67	79		81	82	78		72.4
	MIN	42	44	46	40			36	34	43	45	44			38	37	40	45	44			48	50	48	43	35	40		47	49	40		42.5
DOWNIEVILLE RANGER STA	MAX	74	62	50	52			55	61	61	61	68	75			46	62	73	68			79	72	69	44	51			75	72	70		63.6
	MIN	32	38	37	32			29	30	35	36	34			35	30	40	41	41			34	40	35	33	30			31	40	33		34.8
EAST PARK RESERVOIR	MAX	70	62	50	52	59	50	51	62	62	61	75	76	62	64	60	68	77	70	66	77	78	78	72	55	60	65	73	77	79	70		66.0
	MIN	35	37	36	34	44	39	32	37	45	34	40	46	31	45	34	37	41	36	40	40	46	46	45	36	32	36	39	43	40	40		38.9
FAIRFIELD FIRE STATION	MAX	67	66	59	60	63	51	60	61	69	65	75	72	66	64	67	75	79	70	75	73	80	79	64	61	65	72	80	81	78	70		68.9
	MIN	43	45	42	42	47	39	37	41	49	50	50	50	42	45	47	52	50	48	48	46	50	49	50	42	44	51	46	51	49	45		46.3

See Reference Notes Following Station Index

DAILY TEMPERATURES

Station		Day of Month 1	2	3	4	5	6	7	8	9	10	11	12	13	14	15	16	17	18	19	20	21	22	23	24	25	26	27	28	29	30	31	Average
FOLSOM DAM	MAX	71	64	61	62	65	49	59	64	68	67	77	72	64	64	65	72	78	72	70	75	79	82	69	60	63	68	77	78	79	74		68.9
	MIN	44	45	41	42	46	42	41	43	44	44	49	48	41	44	41	48	50	45	45	49	56	49	48	43	42	46	47	50	49	44		45.5
GEORGETOWN RANGER STA	MAX	75	59	48	50	59			59	58	70	70				52	64	71	67			77	75	69	45	52			71	71	67		63.3
	MIN	34	36	33	35			30	41	41	45				35	34	40	46	35			41	50	37	33	33			39	44	42		38.3
GRASS VALLEY NO. 2	MAX	62	59	52	50	59	43	46	59	61	61	73	70	58	60	53	68	75	66	62	72	77	76	65	47	52	60	72	72	71	67		62.3
	MIN	36	40	39	35	41	33	30	35	40	38	40	46	35	38	33	36	42	41	39	41	46	47	42	36	32	35	40	43	46	38		38.8
HAT CREEK PH NO 1	MAX	63	60	52	53	58	50	51	60	61	56	68	75	60	57	59	61	72	68	71	75	78	77	71	52	53	62	65	74	72	63		63.2
	MIN	35	26	36	26	31	29	25	24	33	25	26	33	22	36	34	26	32	28	27	30	32	36	35	30	29	25	27	31	31	30		29.7
JESS VALLEY	MAX	57	56	49	60	55	40	48	55	55	59	65	63	52	46	49	61	58	50	63	69	72	69	60	41	46	55	64	64	61	60		56.7
	MIN	32	25	30	25	25	24	21	24	28	25	28	39	20	29	29	25	31	29	29	29	37	35	29	24	21	22	27	31	30	25		27.6
LAKEPORT	MAX	66	63	61	59	55	57	64	66	62	76	77	75	63	64	70	75	74	70	77	75	79	77	55	62	66	76	75	77	73	72		68.7
	MIN	32	37	30	31	40	37	32	34	41	35	38	44	31	38	33	37	41	36	36	38	44	42	41	34	32	36	40	45	41	37		37.1
LAKESHORE	MAX	61	50	52	54	57	55	64	65	68	80	78	64	64	60	67	78	66	68	72	81	78	70	54	56	64	74	79	75	69	65		66.3
	MIN	44	40	36	34	40	40	35	33	41	40	42	45	33	41	35	40	42	34	38	44	43	45	38	38	34	36	41	43	42	40		39.2
LAKE SPAULDING	MAX	53	47	44	51	43	38	52	55	47	63	65	53	53	42	50	63	55	53	62	69	66	58	49	42	54	56	66	60	57	56		54.1
	MIN	27	31	28	23	29	25	18	23	28	28	32	34	26	28	25	30	31	30	29	31	36	34	28	25	20	29	34	31	33	27		28.4
LAKE SPAULDING DAM	MAX																																
	MIN																																
MANZANITA LAKE	MAX	46	44	38	37	45	34	40	47	47	43	54	59	45	46	46	46	58	51	45	53	61	60	55	36	39	45	53	59	55	53		48.0
	MIN	18	23	28	20	22	23	7	15	21	29	26	29	15	26	26	31	29	22	24	27	30	30	29	23	16	26	29	29	32	27		24.4
MARYSVILLE	MAX	76	71	65	66	70	51	62	68	73	70	81	80	71	69	67	75	83	75	73	82	84	88	74	63	66	72	79	85	87	80		73.5
	MIN	44	41	45	40	48	43	38	42	48	47	48	49	42	46	46	48	51	45	45	46	47	51	49	43	43	48	47	52	52	45		46.0
MC CLOUD	MAX	60	43	43	44	50	40	50	57	59	51	65	75	55	56	55	61	71	61	65	68	74	76	66	38	45	55	66	73	69	60		58.4
	MIN	35	32	30	33	32	32	31	27	33	30	31	38	24	34	26	28	34	28	29	29	33	38	32	32	28	28	31	35	29	27		31.0
MINERAL	MAX	46	53	39	41	50	36	40	47	52	47	60	63	51	52	41	54	62	52	52	60	66	67	60	36	42	49	56	62	62	57		51.8
	MIN	28	27	31	25	32	30	19	25	28	23	29	30	20	29	23	26	28	27	27	29	30	32	30	27	20	26	29	29	29	29		27.2
MONTICELLO DAM	MAX	66	64	57	60	59	50	57	63	65	60	78	76	63	61	63	69	78	70	69	78	78	80	61	56	62	67	73	78	78	73		67.1
	MIN	40	40	38	36	40	37	38	40	45	44	44	49	38	44	42	44	46	44	45	46	49	44	43	40	39	45	46	47	48	42		42.8
MOUNT SHASTA WB CITY	MAX	55	44	46	50	42	50	54	57	55	60	70	53	51	51	56	66	59	58	66	71	72	66	42	50	53	62	70	67	54	61		57.0
	MIN	34	31	25	36	32	30	29	30	38	36	32	33	30	33	37	32	38	33	32	32	38	42	32	31	31	32	34	38	32	27		33.0
NEVADA CITY	MAX	65	60	52	52	60	43	47	56	61	61	70	70	61	58	52	64	71	68	60	72	75	76	69	45	48	58	69	71	72	69		61.8
	MIN	33	34	38	32	34	33	28	30	34	33	35	35	31	34	29	31	35	38	34	36	42	43	41	35	29	31	34	35	39	34		34.3
ORLAND	MAX	74	67	57	61	65	52	61	68	70	68	78	78	71	68	66	73	80	73	71	81	83	85	76	63	65	70	79	83	83	75		71.5
	MIN	41	40	44	38	46	42	38	37	46	48	43	49	39	46	44	45	44	38	43	45	44	47	47	42	41	48	49	47	51	41		43.8
OROVILLE	MAX	71	66	60	63	66	53	59	67	69	69	78	76	68	68	66	74	79	72	72	78	83	83	71	59	64	71	77	82	82	75		70.7
	MIN	44	47	47	44	48	43	38	48	49	43	45	51	39	47	42	52	50	45	47	48	57	53	45	46	41	43	53	58	52	46		47.0
PARADISE	MAX	64	61	53	53	59	46	52	60	62	63	75	77	60	62	56	68	73	66	64	72	72	78	67	51	56	64	71	74	74	68		64.0
	MIN	39	40	40	38	41	34	35	42	44	44	48	48	38	40	36	46	51	42	47	48	52	56	41	38	39	46	51	53	49	44		43.7
PLACERVILLE	MAX	64	60	55	54	63	55	50	60	63	60	69	70	65	66	57	63	70	69	62	72	75	78	65	52	55	61	71	72	75	69		64.0
	MIN	39	38	39	35	42	34	31	35	40	37	40	45	35	39	32	37	41	39	38	40	47	46	42	39	33	36	36	45	45	38		38.8
PLACERVILLE IFG	MAX	58	56	51	62	56	50	58	61	59	68	69	65	58	53	64	70	68	69	70	73	76	73	62	53	59	69	71	73	72	68		63.8
	MIN	37	38	36	39	32	34	32	40	43	42	48	44	39	36	38	47	50	38	49	53	52	52	38	34	36	44	49	51	48	39		41.9
PLATINA	MAX	59	54	44	45	46	52	60	59	72	71	72	72	74	54	59	59	58	67	64	76	74	70	56	55	65	71	74	65	65	64		62.5
	MIN	33	38	32	33	34	33	30	41	41	40	43	41	35	38	39	39	41	39	43	41	40	41	39	32	39	41	46	39	40	39		38.3
PORTOLA	MAX	56	54	48	59	57	42	51	58	56	64	69	68	56	53	52	64	64	59	66	73	72	69	60	53	50	55	64	66	66	65		59.6
	MIN	22	28	33	23	33	28	19	23	28	26	26	35	25	32	23	24	27	30	27	27	28	33	29	22	21	28	26	28	36	25		27.2
QUINCY	MAX	67	69	55	55	68	44	54	60	67	62	74	80	65	61	52	69	75	73	66	75	83	80	72	45	55	65	70	77	74	71		66.1
	MIN	30	31	36	30	32	33	28	27	37	30	28	35	31	37	26	31	30	30	29	30	31	35	37	31	29	27	27	32	40	33		31.4
RED BLUFF WB AIRPORT	MAX	64	57	60	63	55	59	67	67	68	79	76	68	67	66	73	80	71	71	77	83	81	75	62	63	69	78	82	81	75	72		70.3
	MIN	45	45	46	40	45	42	38	38	47	47	45	46	39	47	45	47	47	46	43	47	50	52	48	45	41	48	46	48	47	49		45.3
REDDING FIRE STA NO 2	MAX	68	65	56	63	60	60	69	69	69	80	81	78	69	67	75	82	80	72	80	84	85	81	66	63	71	78	84	84	81	75		73.2
	MIN	48	47	40	44	46	42	40	40	49	42	48	52	42	46	42	52	51	45	45	51	55	53	48	42	42	48	55	53	52	48		46.9
ROCKLIN	MAX	72	67	63	61	68	49	60	65	68	70	77	75	68	64	63	71	77	73	68	78	80	84	70	62	63	68	76	80	82	76		69.9
	MIN	44	46	43	40	46	42	36	40	40	42	45	49	46	45	35	40	49	42	41	40	49	51	48	44	38	40	44	52	50	45		43.7
SACRAMENTO WB AIRPORT	MAX	65	61	62	64	56	60	64	67	67	78	76	67	65	65	72	79	69	70	75	79	80	66	62	64	69	77	79	80	74	69		69.4
	MIN	41	43	39	39	44	43	40	42	48	47	47	47	41	43	45	47	50	41	44	46	50	48	47	43	41	49	44	51	48	46		44.8
SACRAMENTO WB CITY	MAX	69	62	64	66	54	60	67	70	67	80	79	68	66	68	73	80	71	72	78	83	84	66	62	67	70	78	83	82	76	69		71.1
	MIN	46	47	42	46	44	44	40	48	51	51	50	50	45	46	47	48	54	47	49	50	58	51	47	47	42	49	51	57	50	48		48.2
SHASTA DAM	MAX	67	61	47	51	57	47	54	65	65	62	74	77	62	63	63	67	77	67	68	73	79	78	70	50	57	62	75	79	78	71		65.5
	MIN	46	45	41	43	44	40	40	42	45	47	54	50	42	44	46	50	50	44	47	50	53	53	45	39	42	48	53	52	49	47		46.4
SIERRA CITY	MAX	58	60	43	49	59	38	43	55	60	55	70	75	58	59	59	53	70	65	58	70	76	75	67	36	48	55	62	71	68	66		59.4
	MIN	29	31	33	26	33	29	26	29	32	34	40	36	29	32	29	34	34	36	36	33	39	37	32	29	27	32	38	35	35	30		32.5
SIERRAVILLE RANGER STA	MAX	58	59	47	52	61	43	44	53	60	55	64	71	57	57	44	53	63	61	55	67	75	72	65	41	43	50	56	65	66	62		57.3
	MIN	28	35	32	25	36	28	23	27	31	28	30	37	28	32	27	27	29	30	28	31	32	35	35	25	24	26	27	32	39	26		29.8
SODA SPRINGS 1 E	MAX	48	38	38	48	37	34	43	46	44	54	58	47	46	37	43	53	50	45	58	62	59	52	48	33	42	47	58	54	51	50		47.4
	MIN	28	28	27	23	22	14	11	18	26	27	28	30	20	19	21	29	28	26	28	29	36	32	23	17	14	28	29	29	31	28		25.0
STONY GORGE RESERVOIR	MAX	69	61	56	61	56	55	64	65	64	75	75	73	66	61	70	79	75	68	76	79	79	75	62	62	66	75	78	80	76	72		69.1
	MIN	35	41	35	35	45	41	33	35	44	36	43	45	33	44	35	39	43	38	41	42	45	47	42	38	34	37	41	44	41	41		39.8
STRAWBERRY VALLEY	MAX	57	54	47	54	49	47	53	57	55	71	70	63	57	48	61	69	60	56	69	74	72	66	53	45	56	63	68	66	62	60		59.4
	MIN	31	35	33	29	31	30	25	28	32	34	36	40	29	31	28	33	35	34	31	34	40	39	32	31	27	35	33	36	40	31		32.8
TURNTABLE CREEK	MAX	70	63	49	51	59	44	59	68	68	64	71	83	62	62	63	66	79	69	71	74	82	81	73	51	56	62	71	79	75	66		66.4
	MIN	47	45	40	41	44	40	40	42	44	48	53	51	42	42	46	49	49	41	46	50	46	53	45	37	42	48	53	47	49	47		45.6
TWIN LAKES	MAX	44	42	38	44	33	26	32	40	41	49	56	40	43	39	40	51	44	42	51	61	57	49	39	32	42	47	54	48	45	43		43.7
	MIN	21	20	12	28	17	3	-2	9	21	19	28	16	12	18	13	23	22	16	25	26	31	29	22	13	6	24	26	24	31	28		19.4
VACAVILLE	MAX	68	62	64	63	62	60	66	69	65	80	76	69	68	68	71	81	75	71	79	81	83	72	62	65	69	77	80	84	81	73		71.5
	MIN	38	42	35	34	46	38	33	38	50	44	41	49	35	45	45	55	44	47	41	41	41	48	49	41	35	54	41	43	49	46		42.9
VOLTA POWER HOUSE	MAX	65	59	52	59	56	51	60	61	61	74	74	72	61	56	66	74	73	62	72	76	76	76	68	55	58	73	74	74	72	68		65.9
	MIN	37	36	38	36	40	35	34	36	41	41	47	44	32	36	38	44	45	36	41	43	48	48	39	38	35	43	45	46	42	46		40.3

See Reference Notes Following Station Index

DAILY TEMPERATURES

Station		Day of Month 1	2	3	4	5	6	7	8	9	10	11	12	13	14	15	16	17	18	19	20	21	22	23	24	25	26	27	28	29	30	31	Average
WHISKEYTOWN RES	MAX	64	62	48	52	57	47	57	64	65	65	75	78	63	65	62	69	72	67	68	75	80	79	70	54	59	65	74	77	76	69		65.9
	MIN	44	43	39	43	44	40	38	39	40	49	48	49	41	44	44	46	52	42	45	48	54	48	44	39	40	43	50	51	47	44		44.6
WILLIAMS	MAX	73	68	59	64	65	51	60	68	70	68	80	78	70	69	67	78	81	74	73	84	85	85	75	61	65	70	78	83	86	77		72.2
	MIN	38	40	44	37	41	40	38	38	44	47	46	46	38	46	43	45	45	42	46	47	50	48	48	44	42	49	48	49	52	45		44.2
WILLOWS	MAX	74	66	58	62	59	52	59	67	69	68	79	79	70	67	65	73	80	74	72	80	82	84	75	61	65	74	78	85	83	76		71.2
	MIN	38	37	44	35	46	42	37	35	45	44	42	45	35	43	42	44	43	38	41	45	48	48	47	38	37	44	44	45	47	46		42.2
WILLOWS USBR	MAX	79	66	62	64	61	58	68	68	68	79	79	77	70	78	73	80	80	75	78	81	83	83	67	66	70	76	83	83	83	75		73.8
	MIN	38	38	47	37	47	43	36	36	48	41	43	46	37	37	43	46	45	39	40	47	41	47	48	37	40	46	46	46	47	46		42.6
WINTERS	MAX	72	70	59	65	65	53	61	68	70	69	84	80	69	68	69	75	84	78	73	83	84	85	69	62	65	72	80	84	85	77		72.6
	MIN	46	43	43	36	47	40	37	39	50	48	45	50	40	45	46	58	45	46	46	47	49	51	48	42	41	56	49	48	52	45		45.9
WOODLAND 1 WNW	MAX	73	69	63	63	66	52	61	67	70	68	80	78	69	67	67	74	81	78	72	80	83	86	71	61	65	71	79	84	83	77		71.9
	MIN	39	42	41	40	48	41	40	39	48	49	44	48	38	43	45	52	49	42	45	44	48	49	49	42	42	53	53	49	48	43		45.1
* * *																																	
NORTHEAST INTERIOR BASINS 03																																	
BOCA	MAX	57	58	44	49	59	44	41	47	57	52	61	63	57	56	41	50	62	62	52	66	73	73	66	42	44	49	54	64	65	62		55.7
	MIN	19	18	20	17	22	21	13	16	20	23	21	24	22	29	21	24	22	28	22	24	28	31	34	23	20	22	21	25	30	22		22.7
BODIE	MAX	54	52	49	50	39	29	42	48	51	49	58	51	50	38	44	53	55	46	55	58	59	51	39	34	39	41	55	56	59	50		48.5
	MIN	7	12	10	10	21	9	-9	0	9	25	23	19	25	19	12	9	13	25	13	21	21	25	26	15	12	13	7	21	13	26		15.1
BRIDGEPORT	MAX	48	51	44	52	46	39	41	45	45	49	51	54	52	49	49	51	58	52	66	70	70	66	54	43	41	53	61	65	63	63		53.0
	MIN	16	9	14	9	35	15	4	7	11	12	12	17	16	16	17	18	16	28	19	25	26	27	29	22	15	19	14	18	24	19		17.6
CEDARVILLE	MAX	68	61	53	51	66	42	43	51	61	60	63	67	64	54	50	53	65	62	65	65	71	72	76	51	43		57	65	68	54		59.3
	MIN	39	39	34	35	40	29	27	26	30	30	31	39	25	34	33	29	35	34	35	37	40	39	34	27	30		28	39	35	29		33.2
DONNER MEMORIAL ST PK	MAX	49	52	42	46	57	49	38	47	53	48	57	62	64	51	40	48	58	58	51	63	69	68	52	37	61	59	62	64	64	59		54.3
	MIN	22	25	25	16	26	24	7	14	22	20	21	26	20	25	17	20	21	25	21	23	26	26	29	21	10	12	15	23	28	22		21.1
DOYLE 5 SSE	MAX	64	55	56	68	56	50	55	63	61	65	72	63	59	51	55	64	68	54	70	77	77	71	58	47	52	57	66	70	68	67		62.0
	MIN	29	35	38	41	49	32	21	27	31	33	31	43	30	33	29	26	35	32	32	33	41	39	32	29	26	28	31	35	46	29		33.2
FLEMING FISH AND GAME	MAX	64	56	57	68	60	50	55	62	61	67	71	70	59	55	59	63	66	59	72	76	79	73	63	49	55	60	68	73	70	70		63.7
	MIN	27	34	39	24	40	30	22	24	32	31	32	38	27	32	34	29	32	32	28	33	39	40	35	25	26	32	29	33	40	30		31.6
FORT BIDWELL	MAX	67	54	59	62	54	47	54	62	65	67	68	63	59	55	59	66	63	59	68	72	79	79	61	52	56	61	68	69	62	65		62.5
	MIN	37	30	29	31	38	28	24	25	24	27	27	34	25	33	35	25	32	34	31	30	35	35	37	30	25	25	26	40	33	25		30.3
MONO LAKE	MAX	48	45	48	54	51	42	45	51	57	56	55	62	56	50	57	64	60	56	69	73	70	66	61	54	55	58	61	65	66	63		57.3
	MIN	30	31	27	30	37	26	20	27	33	31	31	35	31	34	28	30	31	34	28	34	38	33	30	28	24	27	26	31	30	31		30.2
SQUAW VALLEY	MAX	50	46	40	48	51	38	43	45	50	48	55	59	48	51	39	44	55	53	47	59	65	64	57	35	40	45	50	58	58	57		49.9
	MIN	25	28	25	23	32	23	10	11	26	22	24	32	20	27	22	21	24	26	24	26	30	29	31	21	12	18	22	26	35	33		24.3
SUSANVILLE AIRPORT	MAX	66	62	54	66	44	50	61	63	61	69	71	60	60	58	57	65	68	59	71	75	79	69	47	46	55	60	68	72	72	67		62.5
	MIN	28	32	34	26	38	30	20	25	35	30	30	39	27	35	35	26	31	32	29	33	37	40	33	26	24	27	27	33	42	30		31.1
TAHOE CITY	MAX		48	41	45	54	39	38	41	47	45	57	56	51	46	40	43	49	55	44	57	56	64	57	36	41	40	46	53	59	56		48.4
	MIN	26	26	25	25	30	23	18	22	25	27	28	32	25	28	24	27	27	27	27	29	32	32	32	21	21	24	27	29	33	29		26.7
TAHOE VALLEY FAA AP	MAX	50	48	42	51	47	35	39	45	47	49	53	53	47	41	42		54	45	59	62	66	63	50	35	41	48	55	59	58	57		49.7
	MIN	22	22	24	21	31	21	10	12	19	21	25	30	22	19	25		25	29	26	29	30	30	30	22	19	23	24	28	37	30		24.3
TERMO	MAX	57	50	50	61	51	41	50	57	54	61	67	59	56	47	53	64	63	51	65	71	73	68	57	44	50	57	64	62	57	63		57.4
	MIN	28	27	28	28	34	27	23	29	29	29	28	32	25	29	29	23	24	31	23	29	27	29	25	25	22	23	26	32	36	20		27.3
TRUCKEE RANGER STATION	MAX	52	53	41	44	53	37	37	45	52	48	55	59	51	51	38	44	55	56	48	60	66	68	60	37	39	44	49	61	60	58		50.7
	MIN	25	27	22	21	31	22	10	18	25	22	24	30	22	28	19	24	24	27	23	26	27	28	32	22	13	19	20	26	25	27		23.6
WOODFORDS	MAX	63	58	56	63	52	40	53	60	58	62	67	61	60	59	49	60	63	54	70	75	74	67	55	44	50	55	62	66	65	67		59.6
	MIN	33	39	31	33	31	21	22	19	32	30	34	32	31	29	26	28	34	32	34	42	46	44	32	24	20	28	32	37	37	35		31.6
* * *																																	
CENTRAL COAST DRAINAGE 04																																	
AVILA BEACH	MAX	74	67	68	63	61	62	72	67	62	81	81	72	78	70	76	77	74	75	86	84	70	65	65	68	74	85	82	68	73	66		72.2
	MIN	48	43	42	40	48	42	42	42	44	49	52	52	52	46	46	44	44	47	53	50	47	50	50	44	50	50	50	43	50	45		46.8
BEN LOMOND NO 3	MAX	66	60	60	59	54	59	66	67	62	73	74	70	67	62	70	79	70	67	80	78	75	73	55	63	63	76	81	79	73	63		68.1
	MIN	38	36	34	34	44	38	35	39	43	44	42	48	37	42	38	38	42	46	39	44	44	45	46	41	37	39	40	41	44	40		40.6
BERKELEY	MAX	60	56	55	61	56	58	64	62	60	70	60	61	60	58	66	70	58	62	65	70	63	62	59	59	64	73	74	67	61	59		62.4
	MIN	46	45	42	44	44	42	43	41	47	47	49	48	44	46	46	48	48	47	47	47	48	49	47	44	48	49	50	56	48	46		46.5
BURLINGAME	MAX	64	61	62	65	63	64	64	66	67	68	64	64	64	61	63	69	64	62	64	69	67	67	62	62	61	70	76	74	67	59		65.1
	MIN	47	45	44	39	46	40	44	42	45	45	44	49	41	47	42	42	45	48	43	49	43	42	47	43	45	42	44	46	46	46		44.4
CARMEL VALLEY	MAX	63	65	59	68	64	57	67	62	58	68	67	65	64	60	65	75	65	62	64	73	65	67	66	60	61	71	79	73	67	65		65.5
	MIN	38	36	40	35	44	38	35	37	44	41	35	46	34	39	41	38	38	41	36	36	40	45	46	39	33	35	37	44	42	34		38.9
CROCKETT	MAX	63	64	62				65	65	65	64	74	70	63	61	64	70	78	68	67	70	73	76	64	62	62	67	78	79	75	69		68.1
	MIN	48	45	43				39	43	48	47	47	50	41	47	44	50	49	49	50	50	47	53	50	42	43	48	48	49	49	46		46.9
FORT ORD	MAX	59	64	55	62	54	55	61	57	55	60	57	62	60	58	59	66	57	60	58	60	60	63	60	57	58	62	62	58	57	57		59.1
	MIN	41	41	39	35	44	43	40	39	47	46	47	51	40	47	43	42	49	50	41	45	42	50	49	45	41	39	45	47	50	45		44.1
GILROY	MAX	70	68	64	64	65	52	62	69	71	60	75	76	67	68	65	71	78	71	68	76	83	81	61	61	64	67	77	83	83	75		69.8
	MIN	40	42	39	38	48	42	38	39	46	45	42	52	41	41	41	40	41	50	41	42	42	46	49	45	38	40	43	43	43	41		42.6
HALF MOON BAY	MAX	60	54	58	53	54	58	56	56	58	54	56	56	58	60	51	59	61	55	56	56	54	55	58	59	58	58	59	57	54	54		56.5
	MIN	42	41	38	46	40	43	42	46	46	47	48	39	40	42	43	44	47	49	47	47	43	40	40	42	43	41	42	48	48	47		43.7
HOLLISTER 1 SW	MAX	65	63	60	60	60	56	67	65	61	69	70		65	65	67	74	72	67	72	80	75	63	64	63	67	74	80	76	71	65		67.4
	MIN	37	39	35	33	46	41	36	37	43	43	38		38	38	36	35	39	48	37	38	42	42	46	42	36	36	37	40	43	33		39.1
KING CITY	MAX	70	69	64	65	63	69	72	72	71	71	76	70	71	69	71	79	74	70	76	84	86	70	66	66	69	79	85	83	79	70		72.6
	MIN	40	42	39	36	44	35	39	39	45	42	39	50	41	44	40	37	44	48	39	41	44	38	47	38	40	37	40	42	48	37		41.2
LIVERMORE COUNTY F D	MAX	64	60	58	64	63	58	65	70	68	72	73	69	64	62	72	77	74	68	73	82	80	71	62	62	69	82	90	81	77	66		69.9
	MIN	41	42	36	34	46	37	34	36	44	40	39	49	34	44	36	38	42	46	39	40	40	43	47	41	36	36	40	43	46	44		40.4
LOS GATOS	MAX	67	60	62	61	60	58	67	70	65	74	72	65	65	64	70	77	72	67	72	78	79	67	61	62	66	76	82	79	73	65		68.5
	MIN	39	40	38	38	45	39	36	40	47	43	42	50	38	40	38	41	43	44	41	42	46	46	48	44	37	41	43	45	49	38		42.0

See Reference Notes Following Station Index

DAILY TEMPERATURES

Station		Day of Month 1	2	3	4	5	6	7	8	9	10	11	12	13	14	15	16	17	18	19	20	21	22	23	24	25	26	27	28	29	30	31	Average
MARTINEZ FIRE STATION	MAX	68	65	61	61	65	51	60	65	68	64	74	72	72	72	64	72	78	68	68	74	77	79	66	62	64	68	80	81	78	70		68.9
	MIN	52	50	45	47	49	45	47	49	50	53	54	52	47	47	51	55	57	52	53	50	53	54	53	50	51	55	42	48	50	44		50.2
MONTEREY	MAX	62	62	58	64	56	57	64	60	59	62	60	65	62	60	59	68	59	59	58	64	62	59	60	60	60	68	68	62	58	57		61.1
	MIN	44	44	42	43	45	43	42	45	47	48	48	48	42	46	44	45	48	48	44	47	45	48	49	45	42	45	47	47	48	44		45.4
MONTEREY NALF	MAX	60	64	56	67	54	56	60	60	58	61	58	63	59	59	59	60	60	57	59	61	63	63	60	56	56	61	64	61	55	55		59.5
	MIN	47	44	43	43	47	44	42	45	49	48	49	50	41	50	47	41	48	49	47	47	48	48	49	46	43	44	46	48	49	47		46.3
MORRO BAY FIRE DEPT	MAX	62	61	66	59	63	53	60	67	63	59	63	61	61	66	59	59	60	61	60	67	75	64	62	65	60	60	67	72	59	60		62.5
	MIN	45	42	41	42	49	45	44	44	48	48	46	46	48	44	43	42	45	48	46	47	45	50	50	42	44	46	47	48	43	40		45.3
MOUNT DIABLO N GATE	MAX	59	62	50	56	54	49	55	63	65	57	70	70	58	60	58	65	72	62	65	72	76	76	64	53	62		71	75	75	65		63.4
	MIN	39	40	34	34	39	39	41	40	43	44	50	41	41	38	39	47	51	41	41	50	58	44	42	36	38		56	47	44	39		42.6
MOUNT HAMILTON	MAX	52	47	42		48	37	48	52	47	59	65	58	50	45	54	63	58	53	65	69	66	59	40	45	50	58	65	66	64	57		54.6
	MIN	32	34	27		30	28	32	38	37	38	50	36	31	27	33	39	45	34	42	51	54	38	33	30	32	40	47	52	45	41		37.8
NACIMIENTO DAM	MAX	74	67	60	62	59	49	53	65	65	58	72	75	70	69	65	70	71	76	71	77	85	77	60	59	64	69	72	82	84	79		68.6
	MIN	40	40	37	39	42	38	38	40	42	42	40	45	38	38	38	38	41	44	39	41	45	43	46	38	36	36	41	42	43	34		40.1
NEWARK	MAX	64	62	60	58	63	54	59	66	67	61	69	64	63	63	66	66	74	63	63	64	73	69	64	60	61	63	72	78	67	62		64.6
	MIN	49	47	46	44	50	46	45	47	51	52	50	54	46	51	46	48	49	51	49	50	51	49	49	47	44	49	52	52	51	49		48.8
OAKLAND WB AIRPORT	MAX	60	59	57	61	55	57	62	62	61	64	60	60	60	59	64	65	59	61	61	67	63	62	59	59	62	68	71	64	58	57		61.2
	MIN	50	49	47	46	48	45	44	47	52	51	50	50	45	50	47	50	50	51	49	51	49	52	51	46	44	47	50	52	51	50		48.8
PALO ALTO CITY HALL	MAX	67	63	63	63	66	57	58	61	66	65	73	67	65	65	66	71	78	69	68	74	75	72	69	63	63	69	78	80	75	69		67.9
	MIN	44	43	41	38	40	43	37	43	49	47	43	54	40	46	40	42	48	49	44	43	47	43	50	46	40	42	50	50	48	43		44.4
PASO ROBLES	MAX	72	68	64	61	59	60	66	65	63	73	79	77	70	74	71	78	76	73	78	85	82	72	62	65	70	78	83	83	80	70		71.9
	MIN	43	40	37	36	44	46	39	39	45	47	41	47	43	43	41	38	40	48	41	43	44	44	44	39	41	37	40	38	41	43		41.7
PASO ROBLES FAA AP	MAX	68	65	63	60	53	59	65	65	58	71	78	69	70	64	70	76	76	70	78	84	78	62	63	66	70	79	83	84	80	73		70.0
	MIN	47	43	39	37	43	40	37	39	46	46	43	51	44	43	41	38	39	49	40	42	44	45	45	38	36	36	39	40	43	40		41.8
PINNACLES NAT MONUMENT	MAX	70	68	62	64	54	54	66	68	65	72	72	71	68	61	70	76	76	76	79	82	83	80	75	62	66	75	81	82	78	80		71.2
	MIN	37	38	35	34	41	37	34	36	44	41	40	45	41	35	39	38	40	45	37	42	45	41	47	38	34	36	39	42	39	40		39.3
PISMO BEACH	MAX	70	63	63	63	59	60	64	62	60	73	73	66	73	67	69	68	67	70	79	77	69	58	61	67	70	73	70	64	65	65		66.9
	MIN	47	42	39	41	41	42	43	45	47	49	49	51	49	47	47	43	43	48	51	49	47	51	49	44	48	53	45	43	47	42		46.1
POINT PIEDRAS BLANCAS	MAX	61	55	60	59	53	59	63	62	58	62	60	62	60	59	58	60	58	58	59	60	57	59	59	59	58	62	58	58	59	58		59.1
	MIN	46	45	42	45	45	46	45	46	48	48	46	51	46	45	44	44	45	46	45	44	46	48	49	43	46	44	46	43	47	44		45.6
PORT CHICAGO NAVAL DEP	MAX	65	62	64	64	62	61	65	67	65	75	72	64	64	66	72	78	74	69	75	81	83	74	63	64	68	79	82	83	77	69		70.2
	MIN	40	38	38	35	47	38	34	38	45	40	41	50	37	45	39	41	48	44	43	45	42	41	49	40	38	41	41	45	47	45		41.8
PRIEST VALLEY	MAX	67	58	58	58	51	53	58	64	55	68	75	65	63	60	65	71	72	66	72	79	77	66	56	58	63	70	77	77	75	69		65.5
	MIN	37	40	31	29	33	31	27	30	37	37	34	41	29	34	30	31	33	38	33	35	38	35	40	30	27	34	32	35	34	28		33.4
REDWOOD CITY	MAX	68	68	62	65	65	61	67	68	65	70	71	65	68	65	73	80	72	68	70	78	76	69	62	64	68	78	83	82	71	63		69.5
	MIN	42	42	41	37	46	40	37	41	46	41	42	50	40	45	40	41	44	42	42	41	42	44	42	44	41	41	44	45	45	46		42.5
RICHMOND	MAX	64	64	60	60	65	57	61	66	66	64	73	62	61	64	63	70	73	66	68	69	78	65	60	60	62	66	76	82	71	62		69.9
	MIN	49	47	41	45	42	39	42	44	50	48	49	51	46	49	46	48	52	48	48	50	51	52	52	44	42	51	53	52	51	48		47.7
SAINT MARYS COLLEGE	MAX	60	56	56	60	58	58	55	56	60	62	65	70	63	59	69	76	62	65	67	75	76	62	56	61	66	77	78	73	68	59		64.3
	MIN	38	44	35	33	43	44	42	40	38	37	36	33	35	43	37	39	47	42	42	43	45	47	47	39	34	38	40	47	47	45		40.7
SALINAS 2 E	MAX	64	70	60	67	64	58	69	64	58	65	66	67	65	63	67	72	63	65	66	70	70	70	67	62	65	72	75	69	65	62		66.0
	MIN	42	41	37	38	45	42	38	38	37	37	39	49	39	40	40	40	47	43	40	42	43	43	48	44	40	40	39	39	48	44		41.4
SALINAS FAA AP	MAX	61	66	57	63	53	57	64	61	55	62	62	63	61	58	62	69	60	61	62	68	67	64	63	63	61	70	73	67	60	59		62.4
	MIN	42	41	39	40	44	44	39	42	49	44	46	46	39	41	45	44	46	47	41	44	45	49	48	46	42	39	46	44	46	46		43.8
SAN ANTONIO MISSION	MAX	70	68	62	62	58	56	65	67	65	74	78	78	69	68	69	77	78	74	79	82	84	74	57	63	68	76	81	82	81	79		71.5
	MIN	34	34	30	31	40	35	30	35	36	36	35	42	30	30	30	32	36	35	35	37	41	36	45	33	31	32	36	38	39	32		34.9
S F RICHMOND SUNSET	MAX	60	60	58	64	58	57	63	60	61	61	57	57	57	58	58	60	56	57	57	61	58	61	60	58	58	61	63	62	61	62		59.5
	MIN	47	47	45	41	46	41	43	43	47	47	49	49	40	49	43	46	48	48	45	45	49	50	50	43	42	44	48	48	48	49		46.0
SAN FRANCISCO WB AP	MAX	59	59	56	62	56	56	63	64	62	64	60	59	59	59	63	68	59	60	60	69	63	61	61	58	60	66	75	65	58	57		61.4
	MIN	49	46	44	42	43	41	42	44	47	50	51	50	42	49	44	45	49	49	47	49	48	47	50	46	45	46	47	49	49	48		46.6
S F FEDERAL BUILDING	MAX	58	58	55	60	54	54	62	61	61	66	57	56	58	56	62	69	56	58	58	68	60	59	58	56	59	68	73	63	57	54		59.8
	MIN	51	48	46	47	46	45	48	50	48	51	50	50	48	48	49	50	48	49	48	49	49	50	48	47	48	51	51	48	48	47		48.5
SAN GREGORIO 2 SE	MAX	61	60	57	61	57	57	61	62	62	62	57	59	58	61	60	62	60	57	57	63	60	60	59	58	57	63	70	62	59	58		60.0
	MIN	44	40	43	36	46	41	39	38	44	49	45	48	36	45	41	44	48	47	43	47	39	40	47	42	38	36	39	40	45	44		42.5
SAN JOSE	MAX	65	64	60	65	63	60	66	70	68	71	71	65	64	64	68	75	72	67	69	76	76	67	64	63	66	75	79	79	71	63		68.2
	MIN	41	43	42	40	46	40	40	43	48	48	44	52	41	45	42	42	45	49	43	44	48	46	49	46	40	43	45	48	50	42		44.5
SAN LUIS OBISPO POLY	MAX	69	65	64	60	59	53	58	68	63	58	68	67	63	70	62	61	72	65	67	75	80	71	58	63	63	66	75	81	74	64		66.1
	MIN	45	41	40	39	43	40	44	41	46	47	51	50	47	45	45	45	46	46	48	48	48	49	48	41	46	49	50	44	45	40		45.2
SAN MATEO	MAX	60	62	60	66	61	56	69	68	65	70	66	61	63	61	68	77	68	63	67	76	67	64	61	60	64	76	82	77	69	58		66.2
	MIN	49	46	43	40	46	40	49	54	45	45	47	49	44	46	43	43	46	47	45	44	46	46	48	47	44	50	56	47	46	45		46.2
SANTA CLARA UNIVERSITY	MAX	65	62	61	62	63	60	66	69	64	72	69	66	65	64	70	77	70	66	69	77	75	65	65	63	68	77	81	81	71	65		68.3
	MIN	44	45	44	42	47	42	41	45	49	48	45	52	42	46	42	45	46	48	45	46	49	48	50	47	42	44	48	50	50	43		45.8
SANTA CRUZ	MAX	68	63	68	61	59	58	68	66	62	68	65	64	68	64	74	77	74	69	69	72	76	69	62	62	62	77	76	70	68	67		67.5
	MIN	41	39	36	37	46	38	36	39	46	42	41	40	37	37	37	39	46	43	39	41	48	49	49	41	35	38	37	43	46	37		40.8
UPR SAN LEANDRO FILTER	MAX	62	61	57	59	62	53	58	63	66	61	68	63	59	62	58	67	74	60	63	68	73	68	68	58	62	63	76	79	69	60		64.0
	MIN	42	42	38	38	40	39	38	38	43	45	46	47	38	38	39	40	42	44	44	45	44	44	47	42	39	39	42	41	45	44		41.8
WALNUT CREEK 2 ESE	MAX	70	60	65	67	60	61	66	70	61	79	79	74	69	69	73	81	71	74	78	79	82	70	62	65	70	77	83	72	65	69		70.7
	MIN	38	39	34	33	46	36	31	37	44	40	41	38	36	41	36	39	45	40	40	41	42	42	47	38	41	37	42	46	43	44		39.9
WATSONVILLE WATERWORKS	MAX	65	62	62	58	61	53	57	68	63	54	64	64	64	60	62	69	67	63	65	66	69	69	60	60	65	69	72	74	66	64		63.8
	MIN	40	41	37	39	48	42	38	42	48	45	44	50	38	39	40	42	48	44	43	43	45	50	49	43	38	40	43	45	47	41		43.1
* * *																																	
SAN JOAQUIN DRAINAGE 05																																	
ANTIOCH FIBREBOARD ML	MAX	67	64	60	62	65	53	59	67	69	65	76	71	69	71	65	73	77	71	68	76	78						80	81	78	73		69.5
	MIN	47	40	43	38	48	38	41	40	48	54	46	46	46	48	50	55	47	50	58	49	53	51	49	41	46	56	56	49	54	46		47.8
ANTIOCH PUMPING PL 3	MAX	68	68	61	63	65	50	60	65	70	64	78	78	65	67	67	73	80	80	71	78	80	81	72	63	65	70	79	81	81	76		70.6
	MIN	44	42	41	36	48	38	36	37	47	48	42	48	42	45	43	48	43	43	46	43	45	45	50	41	45	53	46	45	49	47		44.2

See Reference Notes Following Station Index

DAILY TEMPERATURES

Station		Day of Month 1	2	3	4	5	6	7	8	9	10	11	12	13	14	15	16	17	18	19	20	21	22	23	24	25	26	27	28	29	30	31	Average
ASH MOUNTAIN	MAX	71	63	65	52	72	70	55	63	70	65	63	74	73	59	61	60	71	76	62	72	78	81	76	66	61	65	71	79	81	79		68.5
	MIN	49	49	39	37	50	35	35	40	45	45	45	51	49	45	49	44	47	49	44	49	54	56	45	42	40	42	49	54	55	55		46.3
AUBERRY 1 NNE	MAX	72	64	53		68	48	56	61	68	65	63	68	73		62	69			74	73	77	81	80	58	60		74	72	76	80		67.8
	MIN	44	43	39		33	33	34	36	40	40	40	46	40		34	36			40	45	48	47	41	33	33		37	46	49	37		39.8
BAKERSFIELD WB AIRPORT	MAX	71	73	63	75	77	63	67	74	71	70	78	76	70	68	69	77	82	72	78	84	90	83	73	69	72	78	88	89	85	82		75.6
	MIN	55	53	49	45	48	47	39	49	54	53	52	58	54	46	47	50	52	55	51	55	59	57	51	47	44	50	55	56	58	54		51.4
BALCH POWER HOUSE	MAX	68	60	60	70	66	53	61	69	66	63	73	72	67	61	59	69	73	72	70	76	75	72	68	56	59	67	74	77	77	75		67.6
	MIN	50	49	40	40	42	35	36	41	45	44	46	50	49	47	39	42	46	52	46	49	52	52	47	41	41	43	47	49	51	50		45.4
BLACKWELLS CORNER	MAX								65	73	68	71	78	75	70	67	70	75	84	71	77	83	89	74	68	66	70	76	84	87	86		75.1
	MIN								35	40	48	46	47	47	43	42	41	46	46	42	43	43	52	47	41	36	36	35	48	48	48		43.5
BUTTONWILLOW	MAX	76	70	73	63	75	76	64	68	73	70	73	79	78	71	68	70	77	83	71	77	84	88	80	69	68	69	77	86	87	85		74.9
	MIN	53	47	44	37	45	40	40	40	50	52	45	50	50	43	42	41	47	47	45	49	51	49	48	43	40	40	41	46	54	49		45.6
CALAVERAS BIG TREES	MAX	51	56	41	54	56	40	40	54	55	50	61	64	55	54	45	55	62	60	60	65	71	70	59	37	46	52	60	63	65	64		55.5
	MIN	30	33	30	29	30	27	23	26	30	30	30	30	28	28	26	29	30	29	29	31	36	35	32	27	25	32	30	33	33	32		29.8
CAMP PARDEE	MAX	69	64	64	61	66	47	55	64	70	64	71	73	63	65	64	70	74	75	67	74	78	83	73	61	62	66	76	79	84	77		68.6
	MIN	43	43	40	43	47	41	40	42	46	44	46	48	42	43	40	43	51	44	45	49	53	52	47	42	39	43	49	56	50	42		45.1
CATHEYS VY BULL RUN RH	MAX	67	63	63	61	69	54	56	62	67	64	69	72	65	65	59	64	70	74	66	71	76	80	74	61	58	63	69	77	78	74		67.0
	MIN	43	42	42	37	52	38	32	36	43	41	45	49	37	37	35	42	45	44	41	45	47	49	43	36	35	41	43	44	45	41		41.7
CHERRY VALLEY DAM	MAX	70	60	46	50	61	42	44	57	58	55	65	68	63	59	59	60	66	67	58		77	75	69		50	57	64	67	69	68		60.9
	MIN	32	34	30	28	37	27	19	27	30	30	36	36	30	31	25	36	33	31	32		37	40	32		26	32	32	38	37	35		31.9
COALINGA	MAX	69	66	64	66	57	60	65	73	74	75	80	74	70	70	72	77	83	78	82	84	88	79	64	65	70	76	83	87	88	81		74.0
	MIN	42	45	42	44	37	39	37	40	44	43	46	42	41	40	41	43	45	42	44	45	50	51	52	39	41	43	44	47	50	48		43.6
CORCORAN IRRIG DIST	MAX	74	70	64	72	70	62	65	70	70	70	77	74	76	68	70	77	81	80	78	81	89	85	72	67	72	77	83	87	87	84		75.1
	MIN	47	47	43	39	45	42	38	39	40	46	50	49	42	41	42	43	44	46	45	46	47	49	52	40	41	44	45	46	47	47		44.4
DENAIR 3 NNE	MAX	68	69	63	72	59	60	65	71	68	74	79	70	69	68	73	76	81	72	78	83	88	75	68	70	69	75	82	82	87	72		72.9
	MIN	42	42	36	36	43	41	38	36	46	44	43	32	40	41	40	38	42	42	42	42	44	52	46	39	40	40	40	42	43	39		41.0
DUDLEYS	MAX	59	54	46	64	53	41	57	63	59	63	70	64	57	49	60	65	68	59	66	73	75	69	59	60	52	63	69	73	70	68		61.6
	MIN	33	37	36	31	32	32	25	30	33	33	36	40	33	31	28	30	37	34	32	36	40	40	39	32	29	29	31	36	36	33		33.5
ELECTRA POWER HOUSE	MAX	65	65	60	70	67	58	64	69	68	71	74	73	66	63	70	73	75	72	75	77	82	82	72	61	66	75	78	80	80	75		70.9
	MIN	39	40	43	40	41	38	33	39	42	40	44	49	40	41	38	43	43	44	41	43	48	47	45	43	36	41	41	48	47	41		41.9
FIVE POINTS 5 SSW	MAX	69	73	61	75	73	70	55	72	70	74	77			69	71	75	82	79			89	86	77	65	68	79	86	89	86	84		75.5
	MIN	43	47	41	37	38	39	34	40	48	43	45			41	40	42	46	45			43	53	54	37	39	41	43	48	50	44		43.1
FRESNO WB AIRPORT	MAX	69	70	63	73	65	60	67	73	70	69	77	73	67	67	69	77	81	71	78	82	87	81	70	66	70	75	85	87	83	79		73.5
	MIN	48	43	46	41	43	43	37	42	48	48	51	50	44	45	43	44	48	49	44	50	51	52	49	43	40	40	49	50	51	43		45.8
FRIANT GOVERNMENT CAMP	MAX	70	67	68	63	71	65	60	65	71	68	68	76	67	65	65	69	75	79	69	76	80	87	80	66	65	70	75	83	86	82		71.7
	MIN	44	44	46	42	46	41	35	40	44	44	48	51	39	39	37	43	51	47	41	45	53	50	49	39	35	39	47	48	45	39		43.7
GLENNVILLE	MAX	58	58	55	67	67	46	58	64	61	59	70	69	60	53	55	65	70	68	67	73	77	73	67	54	58	66	72	73	73	69		64.2
	MIN	42	31	31	30	42	33	28	32	39	45	35	40	42	34	34	33	35	40	32	36	40	41	35	37	29	31	33	34	37	36		35.6
GRANT GROVE	MAX	50	53	43	47	52	43	36	46	52	46	53	61	56	49	39	43	52	57	48	57	66	63	52	37	39	42	46	54	58	55		49.8
	MIN	31	28	21	29	35	21	17	24	30	30	36	37	30	26	24	27	32	32	30	36	41	38	29	23	24	27	32	34	35	33		29.7
HANFORD	MAX	72	70	69	73	71	60	65	72	70	71	77	75	71	66	69	76	82	80	77	82	89	84	75	65	70	75	84	86	85	82		74.8
	MIN	48	46	45	40	46	41	38	40	47	45	48	50	41	43	41	43	47	48	43	47	49	51	47	42	40	40	46	47	54	46		45.0
HETCH HETCHY	MAX			52	63	64	47	57	57	61	57	67	70	65	61	62	63	68	69	60	72	79	84	67	44	51	60	66	70	72	70		63.5
	MIN		37	32	34	40	31	29	31	34	35	38	42	35	35	30	36	38	37	36	40	44	44	38	32	31	35	35	41	42	39		36.2
HUNTINGTON LAKE	MAX	51	49	44	54	51	33	41	48	46	52	58	53	49	45	41	50	56	54	61	65	64	58	52	41	40	48	52	56	56	54		50.7
	MIN	27	26	18	26	26	19	10	20	27	27	30	31	25	24	16	27	29	30	26	34	36	33	30	21	17	24	26	30	29	28		25.7
IDRIA	MAX	68	62	57	56	64		51	56	62	54	65	71	65	61	56	62	68	73	64		75	79	71	56	55	61	67	75	77	76		64.5
	MIN	40	39	32	38	47		33	39	42	45	49	51	40	37	42	45	49	39	44		50	57	43	37	39	46	48	51	51	50		43.7
KERN RIVER PH NO 1	MAX	68	67	63	73	72	62	67	70	68	65	77	72	70	66	65	74	80	74	76	82	86	82	74	67	69	74	85	86	83	80		73.2
	MIN	51	52	49	45	45	43	43	50	52	52	52	56	50	46	49	52	54	55	50	55	63	60	53	51	47	50	56	59	58	56		51.8
KERN RIVER PH NO 3	MAX	68	65	59	76	73	52	65	71	67	65	79	77	69	61	62	71	78	75	76	85	85	79	75	60	63	72	76	79	78	78		71.3
	MIN	46	39	38	36	43	38	37	43	44	45	40	45	49	40	36	36	40	41	39	39	53	49	42	43	36	38	48	48	55	55		42.7
KETTLEMAN CITY	MAX	76	69	70	61	77	70	61	66	73	69	71	77	72	71	68	72	78	81	74	79	84	89	79	74	70	71	77	84	86	85		74.5
	MIN	50	50	41	39	56	41	45	40	46	45	45	53	41	43	40	47	46	51	44	47	51	52	50	49	39	43	44	49	55	49		46.4
KETTLEMAN STATION	MAX	70	69	62	72	68	58	64	72	66	74	78	74	74	68	70	77	82	76	78	84	89	83	69	65	68	75	85	86	86	78		74.0
	MIN	48	49	47	44	46	43	46	47	50	47	48	52	48	42	44	52	56	49	48	57	60	56	50	44	46	49	46	54	54	49		49.0
KNIGHTS FERRY 2 SE	MAX	66	66	62	69	50	60	65	70	66	71	75	67	66	65	70	74	77	68	75	78	84	74	65	63	67	75	79	83	77	69		69.9
	MIN	38	40	42	36	48	41	36	37	46	41	44	49	38	44	38	40	41	44	41	44	44	46	46	43	34	34	41	44	45	40		41.5
LE GRAND	MAX	71	68	65	70	69	60	66	71	69	68	76	73	68	65	70	74	80	76	75	79	80	82	74	63	67	74	81	84	83	77		72.6
	MIN	46	44	42	41	44	41	35	39	47	45	48	50	42	43	42	42	47	45	42	45	50	52	46	40	44	39	46	47	50	42		44.2
LEMON COVE	MAX	66	69	58	73	69	59	65	72	69	67	77	74	68	65	66	75	80	70	78	81	85	79	69	67	70	75	83	85	83	80		72.6
	MIN	49	50	46	42	47	41	41	44	48	50	52	56	47	45	40	46	51	52	45	50	59	54	46	43	39	48	49	57	49	47		47.8
LINDSAY	MAX	81	70	63	72	74	59	66	72	70	70	78	75	70	67	67	77	82	77	80	84	87	81	71	68	71	78	84	87	84	80		74.8
	MIN	50	49	46	41	42	42	38	42	48	49	50	52	44	43	41	47	46	54	44	48	53	50	47	44	39	43	45	49	49	46		46.0
LITTLE PANOCHE DET DAM	MAX	71	67	66	63	69	70	57	63	70	65	72	72	70	67	64	70	75	80	70	75	79	85	77	62	63	68	75	82	83	79		71.0
	MIN	43	46	39	39	39	38	37	42	48	49	45	48	44	43	45	40	48	49	46	50	52	49	51	41	45	48	47	52	49	46		45.3
LODGEPOLE	MAX	53	51	47	52	46	45	47	48	55	41	53	59	49	54	41	52	56	60	57	55	61	53	40	39	40	42	47	52	57	54		50.2
	MIN	23	24	16	23	33	23	26	24	21	22	24	21	22	21	16	13	22	22	23	21	27	23	24	19	22	26	25	27	27	26		22.9
LODI	MAX	68	65	62	70	64	61	65	72	72	78	77	75	66	66	73	79	76	70	78	80	85	85	63	64	69	79	82	83	81	76		72.8
	MIN	40	43	39	37	45	42	37	41	49	48	45	50	41	43	42	42	46	45	44	44	50	48	50	43	41	42	44	48	48	40		43.9
LOS BANOS	MAX	68	68	64	69	66	60	64	71	70	74	76	76	69	68	73	76	77	72	77	80	85	80	67	65	69	76	80	86	85	79		73.0
	MIN	41	47	40	39	48	41	36	42	47	48	45	52	41	45	47	40	45	46	41	44	49	50	46	42	44	45	46	50	54	47		44.9
LOS BANOS DET RESV	MAX	68	68	64	63	65	67	58	63	70	62	73	76	68	68	62	71	75	77	71	76	81	85	74	61	65	71	76	81	86	76		70.7
	MIN	46	47	44	42	50	42	42	45	49	54	51	56	49	44	50	48	51	42	48	52	55	51	52	51	49	51	52	53	56	49		49.0
MADERA	MAX	74	69	68	62	71	58	61	65	72	69	70	78	73	68	67	70	78	82	72	77	83	87	80	67	67	70	75	85	87	83		72.9
	MIN	45	46	43	43	49	42	38	41	47	47	50	51	40	44	43	45	51	47	44	47	53	52	48	44	39	40	50	51	51	42		45.8
MANTECA	MAX	70	68	66	64	69	51	60	66	72	65	78	78	68	69	67	75	80	74	72	80	81	86	77	65	66	71	80	83	84	76		72.0
	MIN	46	48	41	40	49	43	39	41	48	49	46	50	43	47	46	45	48	48	44	47	51	50	50	45	44	48	46	52	52	45		46.4

See Reference Notes Following Station Index

DAILY TEMPERATURES

Station		Day of Month 1	2	3	4	5	6	7	8	9	10	11	12	13	14	15	16	17	18	19	20	21	22	23	24	25	26	27	28	29	30	31	Average
MARICOPA	MAX																																
	MIN																																
MERCED FIRE STATION 2	MAX	70	69	65	72	64	62	67	73	73	74	79	78	70	67	76	77		76	78	83	96	87	76	65	69	76	83	83	80	73		74.5
	MIN	45	45	42	42	45	42	37	41	48	45	47	51	42	43	42	45		47	45	48	45	52	48	43	42	43	47	46	50	43		44.9
MODESTO	MAX	68	67	64	70	57	61	66	74	66	77	79	70	69	67	74	79	79	72	80	81	86	76	67	65	70	79	82	86	79	70		72.7
	MIN	45	48	39	42	45	42	39	41	48	46	48	50	46	44	46	45	48	47	45	47	52	52	51	46	44	49	46	51	51	43		46.2
NEWMAN 2 NW	MAX	68	67	64	70	65	59	65	70	68	76	77	75	70	67	72	79	80	75	79	81	85	84	67	65	68	78	81	86	85	78		73.5
	MIN	38	45	36	39	45	38	37	40	46	44	43	46	43	40	40	45	45	44	42	45	50	50	50	43	37	50	45	48	46	39		43.3
NORTH FORK RANGER STA	MAX		62	57	49			66	59	65	62	61			70	57	56	66	71		69	74	78	68	54	57	55	65	73	78	72		64.3
	MIN		43	37	32			28	35	37	36	41			37	32	35	40	41		37	45	46	40	33	33	35	39	42	43	41		37.8
ORANGE COVE	MAX	75	69	68	61	73	65	59	65	72	68	72	77	73	67	64	70	76	81	70	73	83	85	81	69	65	69	75	84	86	83		72.6
	MIN	48	50	46	41	52	43	38	43	47	49	53	54	44	44	41	46	48	51	44	50	55	53	53	43	39	43	47	51	49	45		47.0
PORTERVILLE	MAX	75	71	72	60	74	77	61	67	73	70	70	78	77	70	69	67	79	83	73	80	85	90	82	71	70	72	80	86	88	85		75.2
	MIN	49	50	45	42	52	42	37	43	50	50	50	49	43	41	44	49	47	53	45	48	53	58	48	43	41	47	46	51	51	49		47.2
POSEY 3 E	MAX										62	66	53	50	52	53	55	63	52	55	62	69	62	51	42	47	58	60	61	63	66		57.2
	MIN										22	32	33	40	39	41	41	43	33	31	34	36	33	32	30	30	30	32	33	33	35		34.0
SALT SPRINGS PWR HOUSE	MAX	63	61	52	65	62	45	56	60	59	69	71	69	60	55	59	71	69	63	72	79	78	73	64	46	59	65	70	70	69	68		64.1
	MIN	38	38	36	30	32	31	31	33	36	36	42	43	35	34	33	36	43	37	38	49	48	50	35	30	32	36	39	48	46	44		38.0
SAN LUIS DAM	MAX	68	68	63	64	65	53	58	63	69	59	72	76	68	67	66	71	75	71	70	76	79	81	66	63	64	69	76	80	82	74		69.2
	MIN	49	51	46	41	49	43		47	48	50	54	49	47	48	47	46	49	50	50	48	46	49	44	46	48	52	48	55	52	39		48.0
SONORA RS	MAX	61	64	58	56	64	50	54	61	66	64	67	71	66	64	59	66	71	72	69	72	78	80	69	56	60	66	70	74	74	75		65.9
	MIN	31	39	40	32	40	34	30	36	40	38	41	41	36	38	34	34	35	41	39	42	48	47	45	33	33	35	38	41	41	40		38.1
SO ENTRANCE YOSEMITE	MAX	57	54	45	45	56	45	44	53	55	48	61	64	59	54	46	50	61	63	54	65	70	69	59	40	49	53	58	63	66	65		55.7
	MIN	31	32	29	29	34	26	21	24	29	29	32	34	30	30	26	28	30	33	31	33	36	36	36	27	27	29	30	34	34	32		30.4
STOCKTON WBAP	MAX	67	65	62	69	57	58	64	70	64	75	76	66	67	67	73	79	73	71	78	81	85	76	63	64	70	79	82	84	77	67		71.0
	MIN	45	46	39	39	46	42	38	40	48	47	44	46	41	45	44	44	48	44	43	48	51	50	49	46	42	45	45	48	48	46		44.9
STOCKTON FIRE STA NO 4	MAX	70	67	64	65	68	52	61	66	72	65	77	78	68	68	61	74	80	75	72	79	81	85	74	63	65	70	79	82	85	76		71.4
	MIN	41	43	40	38	48	42	38	32	44	48	40	49	49	43	41	45	44	49	43	45	49	49	47	42	37	42	41	49	39	43		43.3
TEHACHAPI	MAX	59	58	48	55	62	45	61	67	55	49	69	69	54	49	52	64	70	55	69	81	76	70	56	50	54	65	74	74	69	68		61.6
	MIN	38	35	32	32	31	31	26	32	38	41	34	39		36	37	31	31	40	32	38	39	41	38	34	31	31	35	36	46	43		35.4
TEJON RANCHO	MAX	69	65	64	68	72	55	62	68	65	63	75	73	66	62	63	73	79	77	74	80	85	83	74	59	62	72	81	83	82	79		71.1
	MIN	49	48	43	36	39	38	37	43	49	49	51	54	44	40	46	51	54	51	45	52	55	52	45	41	41	45	49	56	52	50		46.8
THREE RVRS EDISON PH 2	MAX	70	65	66	71	70	67	62	70	71	64	75	77	70	64	68	71	76	78	71	78	82	83	77	67	65	72	76	80	83	80		72.3
	MIN	50	50	50	38	50	39	33	38	44	45	45	48	50	48	38	42	44	50	42	46	49	50	48	43	38	39	43	45	47	47		44.6
TIGER CREEK PH	MAX	63	62	53	64	61	48	61	64	63	70	72	71	62	55	65	72	69	69	74	78	78	76	77	67	61	68	72	76	74	70		67.2
	MIN	38	41	38	34	34	33	31	36	40	38	40	45	36	38	33	36	41	40	40	42	48	48	40	35	33	36	40	45	44	41		38.8
TRACY CARBONA	MAX		81	65	65	69	59	60	65	72	64	78	73	69	70	68	73	80	79	72	80	80	85	75	66	65	69	79	82	85	79		72.8
	MIN		51	41	39	43	38	40	41	47	50	46	47	47	48	50	53	46	50	45	45	52	48	51	44	43	50	49	51	52	46		46.7
TRACY PUMPING PLANT	MAX	65	61	63	62	62	60	65	68	61	77	76	68	68	65	73	78	71	70	75	79	82	88	70	64	69	79	82	80	74	63		70.6
	MIN	45	43	40	36	46	39	39	40	49	51	50	50	44	47	46	51	43	49	49	50	48	39	47	44	44	53	48	46	47	35		45.3
VISALIA	MAX	75	69	70	60	72	72	60	65	71	69	67	76	75	67	66	68	76	80	71	78	82	84	80	62	60	70	78	83	85	83		72.5
	MIN	50	50	47	43	54	42	41	45	49	50	53	55	46	44	44	49	52	52	45	45	58	53	51	47	42	46	48	52	55	51		48.6
WASCO	MAX	76	69	72	64	75	78	62	68	74	72	73	79	76	71	69	64	71	77	66	72	78	83	72	66	62	65	72	81	88	84		72.6
	MIN	52	50	45	42	54	53	45	44	51	59	62	52	48	45	44	47	49	53	45	50	53	57	48	46	42	44	48	50	54	50		49.4
YOSEMITE NATIONAL PARK	MAX	74	70	60	61	74	52	48	62	62	58	73	77	74	69	51	66	72	77	67	77	83	81	73	48	57	66	70	75	77	76		67.7
	MIN	31	33	32	29	30	30	29	29	32	30	32	35	33	35	28	31	34	37	33	36	38	39	40	31	29	32	33	35	39	37		33.1
* * *																																	
SOUTH COAST DRAINAGE 06																																	
ALPINE	MAX	72	67	62	71	77	63	68	68	61	58	67	72	72	67	67	74	80	75	79	83	78	66	66	64	75	80	85	84	80	75		71.9
	MIN	46	49	50	41	47	45	38	41	49	47	50	53	51	49	48	45	51	46	46	52	53	51	51	47	43	49	50	52	51	43		47.8
AVALON PLEASURE PIER	MAX	66	65	58	59	58	67	67	63	62	58	60	66	61	64	65	68	72	64	63	65	68	65	65	59	64	75	76	79	72	65		65.3
	MIN	56	55	52	48	54	52	50	52	55	56	58	57	56	54	58	54	57	57	58	60	55	58	57	57	59	64	55	54	54	57		55.6
BARRETT DAM	MAX	79	70	66	62	72	75	56	68	67	62	58	70	70	71	66	65	73	80	70	81	84	77	65	64	62	75	79	80	82	79		70.9
	MIN	45	43	49	38	42	45	36	39	46	47	48	50	51	49	49	41	44	42	43	45	48	50	51	48	40	41	44	43	42	43		44.7
BEAUMONT PUMPING PLANT	MAX	75	63	61	59	71	69	70	70	66	56	56	65	65	67	66	64	74	77	63	78	84	77	64	63	61	72	75	78	78	76		68.8
	MIN	45	46	42	38	38	36	35	34	34	34	34	34	46	36	42	38	38	39	39	50	48	47	44	41	38	45	48	50	45	44		40.9
BIG BEAR LAKE	MAX	56	52	48	58	56	50	49	54	52	53	60	60	61	59	47	52	60	55	63	68	65	61	58	46	52	52	55	59	59	64		56.1
	MIN	27	21	25	23	30	23	20	23	24	30	30	30	30	31	25	32	27	35	31	29	30	31	31	28	25	29	25	26	29	32		27.7
BONITA	MAX																																
	MIN																																
BURBANK VALLEY PMP PLT	MAX	71	69	67	68	69	63	72	71	66	71	72	67	73	73	76	79	83	78	81	81	83	68	69	69	80	85	85	86	84	77		74.5
	MIN	51	53	47	47	48	40	40	43	48	51	53	57	47	46	47	47	48	50	47	47	51	54	54	43	45	51	48	48	51	56		48.6
CACHUMA DAM	MAX	71	69	68	62	67	59	59	69	67	66	72	70	65	71	65	71	75	76	73	77	84	78	65	66	67	70	81	82	83	72		70.7
	MIN	49	43	40	47	49	38	37	42	48	48	45	49	44	44	44	40	40	47	41	44	49	51	48	42	48	44	42	50	43	45		44.7
CAMPO	MAX	69	65	59	74	72	59	68	66	61	53	70	70	71	64	64	73	77	71	78	83	79	66	64	61	67	77	77	80	77	74		69.6
	MIN	35	36	47	30	33	41	26	30	38	44	47	40	46	44	45	29	35	30	31	34	40	32	39	45	29	34	39	29	31	31		36.3
CANOGA PARK PIERCE COL	MAX	76	70	68	77	72	61	74	72	66	75	74	70	79	74	74	81	85	80	84	89	87	74	66	67	77	83	87	88	82	80		76.4
	MIN	46	50	44	39	45	37	36	39	44	51	47	59	44	43	47	49	42	44	44	46	47	55	52	43	41	56	52	43	46	51		46.1
CHULA VISTA	MAX	66	64	64	61	62	65	62	62	62	61	62	63	64	65	65	65	66	67	63	67	65	64	63	64	63	70	73	78	75	66		65.2
	MIN	56	52	56	43	47	52	44	47	54	53	55	59	58	54	52	47	48	54	49	51	53	57	58	57	45	47	50	54	49	55		51.9
CLAREMONT POMONA COL	MAX	65	63	63	71	69	59	70	68	59	60	64	65	69	62	68	75	79	67	79	84	74	63	64	69	75	80	82	82	77	69		69.8
	MIN	49	49	47	42	46	40	39	42	47	49	52	55	49	48	43	44	48	47	45	53	51	53	50	43	44	46	44	51	50	49		47.2
CORONA	MAX	76	70	67	72	77	73	73	71	65	64	65	68	72	70	73	82	79	83		86	79	75	70	70	80	80	86	86	83	80		75.0
	MIN	50	50	49	40	47	45	41	36	51	51	54	58	51	50	40	43	42	42		42	48	55	54	45	42	40	51	45	46	52		46.9
CULVER CITY	MAX	69	69	68	70	69	63					70	71	72	76	70	71	80	74	68	67	72	83	84	85	80	73	69	72.7				
	MIN	53	55	49	48	50	45	47		51		53		52	50	52	51	53	53	53	55	54	56	55	50	52	59	57	55	54	57		52.6

See Reference Notes Following Station Index

DAILY TEMPERATURES

Station		Day of Month 1	2	3	4	5	6	7	8	9	10	11	12	13	14	15	16	17	18	19	20	21	22	23	24	25	26	27	28	29	30	31	Average
COYAMA	MAX	68	60	63	54	69	63	54	58	66	59	64	72	68	60	58	60	67	75	61	69	81	75	73	60	57	60	70	78	82	78		66.1
	MIN	45	32	33	32	47	33	32	34	45	47	38	43	44	35	37	34	35	40	38	38	42	39	38	33	34	33	35	37	42	40		37.8
COYAMACA	MAX	70	63	55	50	67	65	52	60	60	55	65	71	67	66	56	57	58	69	62	69	73	73	60	54	55	65	69	72	72	70		63.4
	MIN	42	37	38	33	41	35	31	30	31	38	41	44	39	41	36	36	35	38	38	38	43	54	47	48	44	37	49	55	52	51		40.7
DRY CANYON RESERVOIR	MAX	77	70	64	63	71	65	58	71	70	61	74	72	67	77	71	68	79	82	70	80	83	79	61	62	61	69	75	79	82	79		71.3
	MIN	44	46	40	36	37	41	32	35	37	43	41	43	44	40	41	42	39	41	41	43	44	48	49	39	36	42	40	38	39	41		40.7
EL CAPITAN DAM	MAX	79	71	70	66	73	77	63	70	70	66	62	70	73	74	69	70	78	85	71	82	85	77	68	71	68	79	84	88	89	83		74.4
	MIN	48	51	53	44	46	45	42	44	49	50	50	54	52	53	51	48	52	42	47	53	48	52	54	48	46	51	52	52	54	51		49.4
ELSINORE	MAX	69	70	62	75	77	63	73	72	65	69	74	73	76	71	73	79	85	78	85	89	82	72	68	68	78		84	86	81	77		75.0
	MIN	52	51	47	39	45	42	36	41	50	50	54	55	54	52	42	38	42	49	46	44	47	53	53	42	39		35	42	44	47		45.9
ESCONDIDO	MAX	72	69	66	70	77	63	69	69	64	63	68	68	70	69	71	74	81	73	78	83	76	64	68	67	75	84	85	84	82	78		72.7
	MIN	53	54	51	40	45	45	39	41	52	50	54	56	54	52	49	42	44	47	45	45	48	55	52	48	41	42	43	45	43	53		47.6
FONTANA KAISER	MAX	73	67	69	75	71	66	74	72	68	63	68	71	73	70	72	81	83	78	86	88	86	71	68	73	82	88	88	86	84	85		76.0
	MIN	55	56	50	46	52	45	44	48	52	50	50	57	56	53	48	52	53	50	52	55	57	56	56	49	51	62	58	49	56	53		52.4
GILLESPIE FIELD	MAX	70	69	68	73	78	63	69	70	66	64	68	72	74	69	70	76	82	68	80	81	74	66	69	66	77	83	87	86	82	74		73.1
	MIN	54	53	55	40	44	49	40	42	52	51	56	56	55	54	52	43	44	48	48	46	51	56	55	48	41	43	43	45	44	54		48.7
HENSHAW DAM	MAX	74	57	62	58	72	70	52	65	64	57	57	67	70	67	60	61	70	72	64	76	82	75	63	61	60	71	75	76	78	73		67.0
	MIN	36	40	45	35	37	41	32	36	38	44	45	46	40	45	40	35	39	35	42	37	41	41	39	41	35	35	35	37	35	37		38.8
IDYLLWILD RANGER STA	MAX	70	59	50	61	60		60	60	54	56	67	66			64	63	66	64	67	74	71		61	60	63	64	70	68	64	65		63.3
	MIN	33	25	32	28	32		27	25	27	35	32	35			25	25	31	32	32	38	34		30	28	27	31	35	33	32	32		30.6
JULIAN WYNOLA	MAX	65	58	63	67	66	49	61	62	54	49	65	65	64	64	58	67	73	61	72	75	73	60	56	60	69	71	72	71	75	70		64.5
	MIN	35	41	39	33	37	37	28	32	38	41	40	40	40	40	41	33	38	36	39	39	38	36	36	37	32	39	41	36	35	36		37.1
LAGUNA BEACH	MAX	67	66	64	65	66	63	66	64	64	63	65	64	66	66	67	71	71	69	68	72	70	66	67	65	70	77	79	80	71	67		68.0
	MIN	53	52	43	42	46	45	42	43	48	52	52	57	52	50	49	46	47	51	46	47	49	56	55	52	44	46	46	47	43	57		48.6
LA MESA	MAX	69	68	66	72	74	64	69	68	66	62	66	70	71	68	69	75	81	74	79	76	71	64	70	68	75	84	89	87	81	75		72.4
	MIN	54	53	54	43	48	49	42	44	56	51	54	58	57	55	53	46	49	54	51	50	57	55	55	49	45	49	51	54	50	54		51.3
LOMPOC	MAX	66	68	66	62	60	60	65	63	65	67	64	64	70	65	64	65	61	65	67	72	64	66	67	65	65	74	78	71	66	63		65.9
	MIN	46	41	41	39	40	41	41	47	50	49	41	51	48	47	41	43	45	50	45	44	43	52	50	41	51	44	41	42	42	48		44.8
LONG BEACH	MAX																																
	MIN																																
LONG BEACH WB AP	MAX	69	67	62	68	66	62	69	65	65	64	66	65	68	67	70	77	75	68	75	79	68	67	69	69	77	83	84	85	71	68		70.3
	MIN	54	56	50	44	49	44	44	46	52	54	52	57	50	48	48	49	50	52	49	51	53	58	55	49	49	50	53	52	51	58		50.9
LOS ANGELES WB AIRPORT	MAX	64	62	61	62	66	60	62	62	60	62	64	63	63	64	67	66	71	62	67	75	65	63	63	64	77	78	81	74	65	68		66.0
	MIN	55	57	52	50	51	47	49	51	54	56	56	57	54	54	53	55	55	54	57	56	59	59	57	52	54	56	57	57	55	59		54.6
LOS ANGELES CIVIC CTR	MAX	69	67	68	69	69	61	70	68	64	68	68	67	70	70	73	74	80	70	78	85	75	66	68	70	81	84	85	85	77	71		72.3
	MIN	57	56	53	50	53	47	48	50	55	56	57	60	54	55	54	55	56	55	55	59	57	59	57	52	53	57	60	59	58	59		55.2
MT BALDY NOTCH	MAX	50	42	42	40	36	33	38	43	44	42	52	56	58	57	50	48	50	52	50	46	56	54	45	44	48	47	46	48	56	58		47.7
	MIN	26	26	22	30	30	18	18	22	28	28	34	35	38	34	34	32	30	34	29	34	36	34	32	28	30	30	30	32	38	38		30.3
MOUNT WILSON FC 338 B	MAX	59	54	46	58	55	38	52	53	53	59	70	67	64	59	52	60	65	62	65	68	67	63	61	49	65	62	64	65	63	68		59.5
	MIN	42	36	27	38	37	26	29	39	36	37	47	51	40	41	32	38	43	44	42	53	53	46	36	29	35	40	45	48	48	46		40.1
NEWPORT BEACH HARBOR	MAX	66	63	62	63	66	59	63	63	62	65	64	62	64	63	65	68	68	66	66	71	67	66	65	62	65	72	75	72	67	67		65.6
	MIN	51	54	52	47	58	46	47	50	52	54	55	58	53	55	53	51	52	57	52	45	57	57	58	50	49	51	55	54	52	58		52.8
OCEANSIDE	MAX	68	69	66	66	69	65	67	67	65	66	69	67	67	70	70	70	73	69	69	72	70	67	69	68	69		79	77	71	70		69.1
	MIN	52	56	52	44	48	48	43	42	52	53	56	58	56	53	51	46	49	55	47	48	53	57	56	52	43		41	52	48	56		50.6
OJAI	MAX	70	65	68	67	62	59	67	66	65	71	66	61	71	72	72	76	73	71	78	81	76	65	63	69	74	79	83	81	78	70		70.6
	MIN	48	52	42	41	40	38	37	40	44	50	48	54	42	43	42	43	45	45	43	42	47	53	51	40	42	49	45	47	47	47		44.9
OXNARD	MAX	69	67	66	64	65	64	61	68	65	63	68	66	65	70	68	68	72	72	68	72	76	68	67	66	66	71	81	83	75	69		68.8
	MIN	49	50	48	45	48	43	44	44	47	53	48	52	47	46	45	47	47	49	45	53	51	54	53	44	45	51	54	52	50	52		48.5
PALOMAR MT OBSERVATORY	MAX	68	61	55	67	65	56	57	64	64	55	65	71	70	63	57	60	65	65	70	75	75	70	64	55	61	63	68	70	70	66		64.5
	MIN	45	33	35	36	42	28	29	35	33	37	42	49	39	37	32	34	42	42	39	42	47	41	34	29	37	37	41	43	44	40		38.1
PASADENA	MAX	70	68	65	73	67	63	72	70	64	63	67	64	72	69	72	76	81	75	79	85	81	68	68	72	79	82	85	85	80	77		73.1
	MIN	51	53	47	44	48	41	42	43	48	51	53	56	49	47	47	48	50	49	47	53	52	53	53	44	46	50	54	52	53	54		49.3
PERRIS	MAX	70	66	63	73	73	68	68	75	74	69	68	66	72	69	69	82	82	78	79	89	79	72	68	68	74	88	83	88	83	78		74.5
	MIN	50	52	48	38	35	40	35	40	48	49	50	44	49	50	42	39	42	43	40	44	47	53	51	40	38	36	40	42	43	47		43.8
POMONA	MAX	71	68	68	75	72	64	75	72	67	62	67	68	74	69	74	80	83	77	83	89	85	72	66	74	80	85	87	87	84	79		75.2
	MIN	51	51	48	41	46	40	39	41	48	50	52	56	50	47	43	42	44	48	44	47	50	55	54	43	42	44	44	46	47	52		46.8
RAMONA SPAULDING	MAX	70	66	62	70	72	63	67	66	61	59	67	69	69	66	68	75	81	73	79	84	78	65	67	63	76	81	83	84	80	76		71.3
	MIN	51	50	48	34	38	39	31	33	48	48	51	53	51	50	46	35	38	34	35	47	40	48	47	42	31	37	40	36	36	35		41.7
REDLANDS	MAX																																
	MIN																																
RIVERSIDE FIRE STA. #3	MAX	72	70	67	74	76	66	76	72	66	64	69	71	73	71	72	80	83	72	84	87	80	70	69	74	80	77	85	86	82	77		74.8
	MIN	54	54	49	42	49	42	40	43	52	51	54	56	51	51	44	43	45	46	46	47	51	55	55	47	44	56	43	47	48	50		48.5
RIVERSIDE EXP STA	MAX	81	69	68	64	72	73	60	73	71	63	61	65	69	71	69	71	81	83	69	85	89	79	69	68	69	79	81	85	86	81		73.5
	MIN	51	52	47	40	45	39	37	41	51	49	51	53	48	49	43	42	45	44	43	48	49	55	54	46	43	54	45	45	48	46		46.8
SAN BERNARDINO CO HOSP	MAX	68	66	67	76	76	60	74	72	62	60	65	70	73	67	71	80	84	73	85	89	80	69	67	70	77	79	84	86	83	76		73.6
	MIN	55	53	48	42	48	45	38	43	52	49	46	56	55	51	43	45	45	47	45	49	50	52	53	47	43	55	47	45	48	49		48.1
SANDBERG WB	MAX	62	53	53	63	47	44	55	60	51	61	74	61	53	47	47	63	71	50	67	75	72	55	50	47	49	63	66	72	69	68		58.9
	MIN	36	36	30	44	32	29	34	41	36	39	50	42	33	33	33	38	49	38	40	48	49	40	35	32	32	38	47	50	47	46		39.2
SAN DIEGO WB AIRPORT	MAX	66	65	63	65	69	62	65	65	62	63	65	66	68	66	67	69	71	65	71	70	67	66	66	67	69	77	82	77	72	66		67.7
	MIN	57	57	53	50	53	54	49	53	56	54	58	59	58	58	56	52	55	58	55	56	59	59	59	57	52	54	57	58	55	57		55.6
SAN FERNANDO	MAX	69	67	66	74	70	68	70	72	66	71	66	69	74	73	78	82	85	79	84	95	84	65	66	67	75	88	86	86	81	78		75.1
	MIN	46	54	45	42	46	39	40	40	46	49	46	53	53	46	49	54	48	45	46	51	49	54	52	42	50	56	55	49	47	54		48.2
SAN GABRIEL FIRE DEPT	MAX	73	68	68	73	68	64	73	72	63	63	67	67	73	72	72	77	82	76	80	86	85	71	69	73	81	84	86	86	82	78		74.4
	MIN	50	53	47	43	47	40	41	43	48	57	55	55	50	48	46	46	47	49	47	50	51	55	55	44	44	48	48	49	50	56		48.7
SAN JACINTO	MAX	70	70	67	77	77	61	73	71	64	62	70	72	75	69	73	81	85	73	85	90	84	73	71	72	80	82	85	88	84	79		75.4
	MIN	51	52	48	38	40	44	36	38	47	49	51	53	57	53	47	37	34	41	41	44	45	53	53	44	37	38	39	44	43	44		44.7
SAN NICOLAS ISLAND	MAX																																
	MIN																																

See Reference Notes Following Station Index

DAILY TEMPERATURES

Station		Day of Month 1	2	3	4	5	6	7	8	9	10	11	12	13	14	15	16	17	18	19	20	21	22	23	24	25	26	27	28	29	30	31	Average
SANTA ANA FIRE STATION	MAX	71	68	65	70	70	63	70	68	66		66	67	71	69	72	79	77	73	77	81	75	66	69	69	77	84	85	82	80	72		72.5
	MIN	55	55	50	45	51	48	46	48	53		54	59	53	54	50	50	52	55	50	53	53	57	58	50	43	50	52	54	52	58		52.0
SANTA BARBARA	MAX	74	65	67	65	65	57	63	67	65	61	64	64	63	65	74	74	74	68	69	83	73	65	64	63	73	78	77	80	79	64		68.8
	MIN	50	49	46	45	49	42	42	45	50	52	52	54	57	50	50	50	48	49	50	56	52	50	53	51	52	55	50	50	50	52		50.0
SANTA BARBARA FAA AP	MAX	66	65	64	61	58	65	63	64	62	66	62	66	71	71	74	72	71	75	73	73	64	64	61	72	78	75	81	71	66	64		67.9
	MIN	48	46	46	46	46	42	43	48	52	49	52	51	48	53	52	52	49	51	48	53	54	55	50	50	57	53	50	48	52	49		49.8
SANTA MARIA WB AIRPORT	MAX	64	65	58	60	59	58	66	62	61	66	64	63	70	61	61	66	65	63	72	77	68	60	65	63	65	71	78	68	64	62		64.8
	MIN	43	41	40	40	41	39	36	43	49	46	45	49	47	43	40	40	42	45	44	44	43	52	44	40	41	42	40	40	43	41		42.8
SANTA MONICA PIER	MAX	62	61	59	60	62	61	60	60	58	63	62	62	66	62	65	70	66	64	68	74	73	64	62	61	80	75	81	75	69	67		65.7
	MIN	53	56	50	49	53	45	47	50	51	54	59	57	53	51	54	55	54	53	54	53	53	56	56	51	56	53	56	55	55	55		53.2
SANTA PAULA	MAX	74	70	67	68	65	68	73	69	64	71	68	71	73	75	74	81	77	74	84	83	78	67	69	72	74	84	85	83	75	70		73.5
	MIN	44	47	42	44	38	43	42	40	42	50	47	50	45	42	41	40	49	44	41	49	46	52	48	42	44	44	54	50	45	45		45.0
TORRANCE	MAX																																
	MIN																																
TUJUNGA	MAX	66	66	62	72	63	61	71	69	58	68	70	62	72	70	71	80	82	75	79	84	77	62	65	65	76	80	83	84	80	72		71.5
	MIN	47	52	42	40	45	39	36	40	45	49	47	53	44	42	42	50	47	47	45	50	50	52	50	41	45	53	48	49	50	48		46.3
TUSTIN IRVINE RANCH	MAX	70	69	64	69	69	61	69	68	66	64	63	64	70	68	71	77	78	73	76	83	75	65	69	69	74	82	85	84	80	72		71.6
	MIN	53	54	50	42	46	44	41	44	49	50	55	57	54	49	45	45	46	49	43	46	48	54	55	45	41	43	44	46	45	55		47.9
TWITCHELL DAM	MAX	71	64	58	60	59	57	67	63	60	74	70			68	69	69	68	73	79		76	61	63	64	68		80		69	63		66.9
	MIN	42	40	42	41	42	36	40	40	48	49	46			45	45	42	41	47	46		46	49	50	43	42			43	41	44		43.6
U C L A	MAX	68	67	67	67	67	61	68	67	64	67	70	65	66	70	73	75	75	69	68	82	81	69	65	67	77	84	84	80	72	71		70.9
	MIN	56	55	48	48	55	58	47	48	49	53	53	58	51	51	51	53	55	52	52	61	57	55	57	47	58	62	63	60	66	57		54.5
UPLAND 3 N	MAX	69	65	62	72	67	59	70	69	67	60	65	64	70	65	68	76	81	73	80	85	79	67	65	68	75	80	84	83	81	77		71.5
	MIN	48	49	48	38	44	40	36	39	43	47	48	53	49	47	41	42	47	44	42	50	50	51	47	44	40	54	48	49	50	46		45.8
VISTA 2 NNE	MAX	66	66	63	65	71	62	65	64	62	65	65	65	65	67	67	70	74	71	72	77	71	65	67	65	71	82	83	81	77	73		69.2
	MIN	52	53	51	42	46	45	42	44	49	52	51	56	55	52	50	46	46	48	48	49	49	54	53	46	43	47	50	49	47	54		49.0
WARNER SPRINGS	MAX	69	63	57	73	69	63	65	67	64	58	71	70	69	67	62	71	76	72	78	76	78	73	62	59	72	74	75	77	75	73		69.3
	MIN	35	39	43	32	36	36	31	31	37	43	39	37	39	43	39	42	35	38	35	42	39	35	37	38	30	35	38	33	33	40		37.0
YORBA LINDA	MAX	71	67	65	72	71	68	73	70	64	63	64	68	71	69	72	79	79	72	80	85	85	65	69	73	79	84	88	85	83	74		73.6
	MIN	39	37	39	39	39	39	39	39	39	40	40	40	41	41	41	41	41	42	42	42	42	42	43	41	40	40	40	41	41	42		40.4
* * *																																	
SOUTHEAST DESERT BASINS 07																																	
BAKER 9 NNW	MAX	84	82	74	83	82	68	72	79	80	86	91	90	85	82	77	83	81	83	84	92	95	90	81	76	76	77	81	87	90	91		82.7
	MIN	55	50	48	54	46	42	46	48	55	55	59	56	53	47	54	53	61	58	55	59	59	57	49	50	54	52	54	57	58	59		53.4
BARSTOW	MAX	86	82	78	78	77	69	68	75	72	81	85	83	79	77	73	77	83	80	79	87	88	84	79	66	74	73	77	82	83	84		78.6
	MIN	51	45	42	40	41	39	33	38	46	49	46	51	50	47	42	40	43	52	40	44	49	54	45	43	48	40	38	40	50	52		44.6
BEAUMONT 1 E	MAX	74	64	60	72	71	61	69	68	65	56	67	68	68	67	67	75	78	76				66	65									
	MIN	49	47	43	36	42	38	32	36	45	45	47	50	48	49	42	37	43	43	40			49	47									43.2
BISHOP WB AIRPORT	MAX	73	72	68	71	66	53	61	69	69	71	77	80	76	62	60	69	75	67	80	84	83	79	68	57	65	66	71	79	82	82		71.2
	MIN	38	33	40	33	38	33	25	30	34	38	40	41	43	40	38	33	33	45	37	40	41	42	43	40	32	36	33	33	38	[redacted]		36.9
BISHOP UNION CARBIDE	MAX	55	49	48	47	46	32	43	53	50	56	59			41	42	50	53	46	59	62	64	60	47	40	44	48	52	59	60	55		50.7
	MIN	29	18	20	30	21	13	11	24	28	25	28			23	15	19	31	26	28	29	29	36	27	27	20	21	20	20	33	35		24.5
BLYTHE	MAX	90	88	81	86	90	86	79	83	85	85	88	92	90	88	81	85	90	90	89	94	96	92	90	85	83	81	87	90	93	92		87.6
	MIN	56	53	59	48	52	60	46	44	50	60	55	55	56	55	55	59	51	54	60	52	56	57	59	52	51	52	48	47	54	55		53.7
BLYTHE FAA AIRPORT	MAX	89	88	80	85	91	76	78	82	85	85	87	92	90	90	82	86	90	91	90	94	97	93	91	81	82	82	86	91	94	93		87.4
	MIN	60	55	60	50	53	59	51	50	52	62	58	58	60	64	58	60	60	55	63	57	58	61	58	58	61	59	56	51	60	57		57.5
BORREGO DESERT PARK	MAX	87	87	85	79	86	87	67	78	82	85	81	87	89	91	81	81	85	91	83	88	93	95	94	79	77	82	85	90	91	85		85.0
	MIN	52	54	48	49	54	52	43	51	53	[redacted]	58	52	55	53	52	52	58	44	57	61	59	57	57	54	50	52	55	57	55	52		53.5
BRAWLEY 2 SW	MAX	95	86	86	80	85	89	73	78	82	81	82	85	88	90	90	83	85	88	91	87	93	93	92	88	80	82	84	86	91	92		86.2
	MIN	60	57	54	47	48	40	43	45	52	57	52	51	52	53	52	55	56	57	52	52	54	55	51	51	48	48	45	48	53	59		51.6
CANTIL	MAX	80	68	70	76	73	57	67	73	72	74	86	77	70	63	67	79	83	71	85	87	88	83	71	70	72	77	78	84	83	84		75.6
	MIN	52	42	43	35	45	38	29	36	42	55	43	45	45	50	47	44	38	52	39	40	43	50	45	45	49	55	47	39	56	60		45.0
DAGGETT FAA AIRPORT	MAX	81	76	70	80	78	60	69	76	73	81	[redacted]	85	80	71	74	79	83	75	79	89	91	86	74	67	74	74	77	83	87	87		78.2
	MIN	59	52	49	48	49	45	41	47	51	55	54	59	57	55	49	49	52	54	50	56	59	58	52	50	46	51	45	51	[redacted]	65		52.2
DEATH VALLEY	MAX	95	91	[redacted]	88	88	85	78	88	84	94	96	97	95	[redacted]	82	88	91	90	90	96	100	97	96	84	82	84	[redacted]	92	96	97		90.3
	MIN	69	60	58	59	74	54	52	53	54	60	74	65	69	69	60	60	68	70	66	64	64	76	70	60	62	65	63	60	62	69		63.6
DEEP SPRINGS COLLEGE	MAX	71	69	62	65	61	52	54	62	62	67	73	75	67	61	54	65	70	67	70	77	76	74	69	58	58	60	65	71	77	77		66.3
	MIN	40	33	38	35	40	26	23	29	32	37	41	41	42	38	29	30	33	35	32	40	43	42	46	32	32	27	32	32	39	41		35.3
EAGLE MOUNTAIN	MAX	84	82	86	83	70	73	73	74	78	81	83	87	88	87	86	78	82	87	86	84	89	94	89	85	76	79	79	82	86	[redacted]		82.6
	MIN	65	59	61	58	56	58	49	51	56	64	58	62	62	65	61	56	61	62	63	68	70	67		57	58	61	59	58	64	66		60.5
EL CENTRO 2 SSW	MAX	92	86	78	85	91	85	78	82	83	82	87	89	90	87	82	83	[redacted]	87	[redacted]	94	95	91	84	79	81	82	85	91	93	94		86.4
	MIN	65	50	61	47	50	49	41	45	48	47	51	52	51	51	55	48	51	57	48	50	54	52	50	45	49	46	45	51	53	55		50.6
FAIRMONT	MAX	72	76	59	60	67	58	49	62	67	56	65	78	66	68	52	54	71	76	55	73	80	75	56	56	51	57	66	71	77	71		64.8
	MIN	46	47	38	39	44	35	36	39	43	43	47	49	44	44	43	43	49	47	43	50	54	45	45	39	40	43	45	47	56	55		44.6
GOLD ROCK RANCH	MAX	87	86	86	85	84	85	80	83	81	82	85	87	90	89	88	83	88	89	86	95	94	91	86	80	81	81	90	91	92	90		86.5
	MIN	60	58	58	51	50	49	40	49	54	53	52	56	57	56	55	56	56	59	61	61	65	63	60	56	58	55	54	56	60	60		55.9
HAIWEE	MAX	81	75	72	66	68	64	54	60	66	66	73	76	79	73	63	61	68	74	67	76	80	80	77	66	61	63	67	69	75	79		70.0
	MIN	44	42	35	40	43	34	32	35	43	48	52	46	47	52	44	42	41	44	42	45	48	51	48	44	36	45	44	40	43	42		43.1
HAYFIELD PUMPING PLANT	MAX	94	84	83	76	83	82	70	75	79	80	80	78	86	88	84	76	80	87	85	83	91	92	92	88	72	73	74	80	87	[redacted]		82.3
	MIN	57	48	55	45	47	51	51	42	46	56	53	53	50	52	60	59	60	50	60	47	51	54	56	56	60	60	49	45	50	52		52.5
IMPERIAL	MAX	88	87	78	83	89	87	78	[redacted]	82	81	85	89	90	[redacted]	81	84	89	89	88	94	95	91	[redacted]	80	81	83	86	90	93	93		86.3
	MIN	63	58	59	52	55	60	49	49	53	60	53	55	56	56	58	56	59	63	56	57	58	57	58	57	51	53	53	56	59	63		56.4
IMPERIAL FAA AP	MAX	89	87	80	86	90	75	77	83	83	82	87	91	91	90	83	85	90	90	89	94	95	94	88	83	83	84	86	92	94	95		87.2
	MIN	64	57	55	48	52	51	47	46	52	[redacted]	54	55	53	53	57	53	53	58	52	53	56	56	57	56	49	50	48	50	57	59		53.6
INDEPENDENCE	MAX	82	76	73	68			71	62	65	68	75			80	67	62	70	75			83	82	80	75	61			72	76	82		73.0
	MIN	39	39	41	37			29	34	39	45	48			45	42	41	39	51			43	47	55	44	33			38	44	46		41.8

See Reference Notes Following Station Index

DAILY TEMPERATURES

Station		Day of Month 1	2	3	4	5	6	7	8	9	10	11	12	13	14	15	16	17	18	19	20	21	22	23	24	25	26	27	28	29	30	31	Average
INDIO U S DATE GARDEN	MAX	92	85	82	82	87	91	74	82	84	83	81	85	89	93	83	83	88	94	90	92	96	95	89	87	81	86	87	90	92	95		87.3
	MIN	64	63	58	56	49	55	48	53	59	61	55	54	64	64	57	55	61	59	51	58	64	66	61	58	54	56	51	55	63	66		57.9
INYOKERN	MAX	80	78	70	76		59	66	72	71		85	84	79	74	73	79	82	77	80	88	87	83	80	70	72	75	77	83	85	87		77.6
	MIN	53	42	42	40	28		34	36	41		52	39	49	37	42	50	41	44	44	44	46	47	40		34	41	43	39	46	48		42.3
IRON MOUNTAIN	MAX	82	86	85	78	85	88	70	75	81	85	84	89	91	89	88	78	82	86	87	87	94	95	92	90	75	79	79	84	87	92		84.8
	MIN	68	57	59	45	56	58	51	49	52	63	59	60	66	67	58	57	57	55	55	54	62	66	61	50	59	59	48	46	60	62		57.3
LAKE ARROWHEAD	MAX	63	50	48	60	56	44	56	56	54	61	70	69	67	63	56	62	65	62	66	71	68	63	54	55	58	59	64	67	64	63		60.5
	MIN	38	34	32	33	43	30	26	31	30	38	35	41	35	38	31	38	35	42	37	39	42	46	42	33	30	34	36	36	39	40		36.1
LANCASTER	MAX	76	66	67	75	70	55	65	73	67	75	84	75	76	61	67	75	83	66	77	85	86	74	64	60	68	72	76	82	81	79		72.7
	MIN	46	41	39	35	40	36	31	36	40	48	41	47	45	45	43	38	37	45	37	43	45	48	46	41	37	37	36	39	55	54		41.7
LUCERNE VALLEY	MAX	83	69	69	75	72	71	77	73		74	82	88	76	75	66		78	78	80	84	85	81	69	70	69	70	70	78	80	80		75.6
	MIN	47			45	41	40	27						35	38	45		38	39	40	36	43	46	43	40	35	36	32	33	44	46		39.5
MECCA FIRE STATION	MAX	89	89	83	89	90	83	82	85	85	87	87	86	94	89	87	89	94	91	94	96	95	92	90	93	90	88	91	91	95	94		89.6
	MIN	60	59	56	51	45		45	49	54	58	57	51	59	61	54	55	57	60	55	54	54	62	60	60	56	56	43	50	50	56		54.7
MITCHELL CAVERNS	MAX	73	72	64	67	70	65	66	67	68	71	78	76	74	69	63	68	72	70	72	79	80	78	74	70	73	63	68	74	76	78		71.3
	MIN	45	52	38	43	46	42	40	44	44	54	54	58	51	40	40	43	45	40	48	52	50	54	56	50	51	49	54	50	56	54		48.1
MOJAVE	MAX	75	75	64	64	73	69	51	63	69	65	69	63	72	72	56	61	73	50	62	75	82	77	77	56	63	72	73	76	80	77		69.5
	MIN	47	42	39	34	47	35	31	37	46	49	53		52		44	40	53	48	38	47	47		39	42	38	40	46	42	55	56		44.0
MOJAVE 2 ESE	MAX																																
	MIN																																
MOUNTAIN PASS	MAX																																
	MIN																																
MT SAN JACINTO WSP	MAX	52	51	47	54	50	46	54	51	47	44	54	54	58	50	50	45	52	49	53	55	55			54	50	48	49	52	53	59		51.3
	MIN	37	19	24	24	29	22	20	20	22	29	32	27	29	36	23	18	31	28	25	28	25			25	24	28	27	23	25	28		26.0
NEEDLES FAA AIRPORT	MAX	88	86	79	86	90	72	75	81	85	85	90	89	90	87	79	81	85	86	85	95	98	91	89	78	75	75	82	90	91	91		85.1
	MIN	65	58	60	54	56	57	47	47	51	60	63	62	63	63	57	61	61	60	61	57	64	65	66	59	58	57	57	53	58	63		58.8
PALMDALE	MAX	75	67	63	72	68	54	64	68	65	74	82	75	75	55	63	72	80	74	75	84	81	75	63	58	67	72	75	80	78	75		71.3
	MIN	48	35	40	38	41	33	32	37	44	49	45	48	45	41	43	38	42	40	38	45	51	49	48	35	34	38	38	45	47	53		42.0
PALMDALE FAA AIRPORT	MAX	75	65	67	74	71	55	63	70	63	73	85	74	76	64	65	74	81	65	77	84	85	73	64	59	67	73	74	83	80	79		71.9
	MIN	47	47	39	34	40	35	30	36	42	48	41	30	45	43	42	35	37	40	34	41	48	48	47	40	33	35	35	39	45	49		40.8
PALM SPRINGS	MAX	89	84	79	87	88	83	82	84	82	80	88	89	89	86	81	88	94	90	92	95	95	92	84	79	85	88	89	94	94	90		87.3
	MIN	54	50	48	48	45	48	40	49	47	59	52	56	52	55	53	53	52	55	47	55	57	57	53	50	55	54	57	54	56	55		52.2
PARKER RESERVOIR	MAX	92	86	85	78	86	89	74	77	83	87	83	85	88	90	87	81	80	86	88	85	96	97	94	90	79	77	75	84	91	90		85.4
	MIN	64	61	60	58	62	59	51	56	58	61	62	62	63	61	59	63	63	61	64	61	69	67	64	58	60	61	55	60	62	64		61.0
RANDSBURG	MAX	75	76	68	72	67	50	61	69	66	75	81	76	73	63	67	72	76	71	76	84	83	80	68	61	66	69	72	77	80	81		71.8
	MIN	52	54	51	41	30	34	36	42	43	48	51	42	41	52		44	50	44	44	51	55	53	54	54	41	44	44	49	67	69		47.6
SQUIRREL INN 2	MAX	56	52	53	59	50	40	50	53	53	57	63	59	60	58	52	58	61	57	63	67	65	57	50	49	55	58	63	64	61	57		56.7
	MIN	41	38	40		39	27	25	36	37	37	43	48	36	38	30	35	42	41	38	45	50	45	36	30	30	34	40	43	45	44		38.4
THERMAL FAA AIRPORT	MAX	85	84	82	87	87	74	81	84	81	82	84	85	93	84	84	88	92	89	91	95	94	89	89	82	86	86	88	91	93	91		86.7
	MIN	64	62	58	53	50	55	42	49	58	61	57	53	64	63	55	57	57	56	60	54	58	66	62	60	53	60	47	51	52	56		56.4
TRONA	MAX	85	82	73	79	76	65	67	76	72	78	87	88	82	72	76	79	83	84	82	88	92	82	71	67	73	85	85	87	91	90		79.9
	MIN	56	53	46	44	55	40	39	41	48	50	51	51	53	46	36	46	46	47	52	50	52	55	50	40	38	44	49	55	56	60		48.3
TWENTYNINE PALMS	MAX	87	87	76	84	84	78	71	79	79	80	87	88	85	83	73	78	84	79	81	90	92	89	85	78	73	75	79	85	89	88		82.2
	MIN	48	50	52	54	48	47	38	41	45	54	57	55	46	42	43	46	51	44	48	48	52	53	53	50	46	52	43	43	55	54		48.6
VALYERMO RANGER STA	MAX																																
	MIN																																
VICTORVILLE PUMP PLANT	MAX	79	75	66	67	75	67	56	65	72	69	75	82	78	76	69	67	72	80	68	78	87	85	75	65	61	69	72	75	80	81		72.9
	MIN	46	41	40	37	46	36	32	38	40	46	42	47	46	44	42	39	40	47	38	43	47	46	47	40	35	38	36	40	46	52		41.9
WHITE MOUNTAIN 1	MAX	43	47	37	38	40	35	26	32	43	40	41	44	43	39	28	30	43	43	39	49	52	48	45	32	29	33	38	40	43	47		39.6
	MIN	10	17	5	15	20	4	-6	10	12	17	15	19	19	16	13	16	17	21	15	24	21	20	24	12	7	17	4	12	20	15		14.5
WHITE MOUNTAIN 2	MAX	33	37	25	31	30	23	17	30	33	33	30	41	32	30	16	20	26	33	34	39	39	41	33	20	17	23	26	36	37	35		30.0
	MIN	13	12	7	15	18	-2	-3	16	16	12	16	22	12	14	3	6	18	9	10	24	25	21	15	3	2	9	12	22	19	20		12.9
WILDROSE RANGER STA	MAX	74		61	67	66	54	57	63	61	72	76	76	71	69	60	67	72	71	73	78	78	76	71	61	62	65	67	72	76	76		68.7
	MIN	42		38	42	51	34	32	37	40	42	52	49	52	41	38	42	42	52	49	47	51	49	44	35	39	44	41	45	45	46		43.5

See Reference Notes Following Station Index

SNOWFALL AND SNOW ON GROUND

CALIFORNIA
APRIL 1969

Station		Day of month 1	2	3	4	5	6	7	8	9	10	11	12	13	14	15	16	17	18	19	20	21	22	23	24	25	26	27	28	29	30	31
* * * NORTH COAST DRAINAGE 01																																
FOREST GLEN	SNOWFALL																							T								
	SN ON GND																															
TULELAKE	SNOWFALL																							T	T							
	SN ON GND																															
YREKA	SNOWFALL																								T	T						
	SN ON GND																															
* * * SACRAMENTO DRAINAGE 02																																
ALTURAS RANGER STATION	SNOWFALL						2.0								T										3.0							
	SN ON GND																								T							
BLUE CANYON WB AIRPORT	SNOWFALL		2.0	1.0		8.3	1.4								.4									11.7	2.8							
	SN ON GND	56	56	59	58	51	62	58	55	54	53	51	47	44	42	41	40	38	37	34	31	27	23	24	34	30	27	24	22	19	17	
	WTR EQUIV	28.3	28.3	28.7	28.7	26.5	28.6	28.4	27.7	27.7	27.6	27.3	26.2	24.8	23.7	23.1	22.8	22.2	22.1	20.2	18.5	15.9	13.6	13.8	14.9	13.1	13.1	12.9	12.4	11.2	10.7	
CANYON DAM	SNOWFALL					2.0	1.0																	2.0	2.0							
	SN ON GND	44	44	43	42	41	40	39	38	37	35	32	31	30	29	28	26	24	22	22	20	18	15	15	14	12	8	3	T	T	T	
CHESTER	SNOWFALL		T	T		2.0																		2.0								
	SN ON GND	36	34	34	33	34	33	32	30	28	24	22	-	17	15	14	10	9	6	3				2								
DE SABLA	SNOWFALL					1.0																										
	SN ON GND																															
JESS VALLEY	SNOWFALL					T	7.0								T				T					T	4.0							
	SN ON GND						4	T																								
MANZANITA LAKE	SNOWFALL	.5		.5	T	6.0	8.0	T						.5	1.0	T								9.0	6.0	T						
	SN ON GND	67	66	66	65	71	77	72	70	68	66	64	63	63	63	63	61	59	58	57	53	52	50	57	60	56	53	50	48	45	42	
MC CLOUD	SNOWFALL			T		1.0	T																	1.0	1.0							
	SN ON GND					1	T																	1	2							
MINERAL	SNOWFALL	T		1.0	T	2.5	5.0	T			T				1.0	T								5.0	7.0							
	SN ON GND	48	46	46	44	46	47	45	43	42	40	38	36	33	30	30	27	23	22	17	13	7	-	8	12	6	2	T	T	T	T	
MOUNT SHASTA WB CITY	SNOWFALL		1.5			2.0	.9								T									4.3	.3							
	SN ON GND			T		T	1																	T	1							
	WTR EQUIV																															
QUINCY	SNOWFALL																								1.0							
	SN ON GND																								1							
SIERRA CITY	SNOWFALL						2.0								1.0									1.5	7.5							
	SN ON GND						2								1									2	8	2						
SIERRAVILLE RANGER STA	SNOWFALL						T								T										10.0							
	SN ON GND						T								T										10	1						
SODA SPRINGS 1 E	SNOWFALL			2.5		*	*	12.5						T	2.0	T			T					6.5	18.5							
	SN ON GND	116	114	116	113	-	-	124	120	117	115	112	-	-	108	107	105	103	102	-	-	94	89	96	112	103	-	-	93	-	-	
STRAWBERRY VALLEY	SNOWFALL					3.5	8.0			T														2.0	5.0							
	SN ON GND					3	4																	1								
TWIN LAKES	SNOWFALL	-	-	-	-	-	-	-	-	-	-	-	-	-	-	-	-	-	-	-	-	-	-	-	-	-	-	-	-	-	-	
	SN ON GND	-	-	-	-	-	-	-	-	-	-	-	-	-	-	-	-	-	-	-	-	-	-	-	-	-	-	-	-	-	-	
* * * NORTHEAST INTERIOR BASINS 03																																
BODA	SNOWFALL														T										8.0							
	SN ON GND	20	18	16	14	12	10	10	10	8	6	4	2		T										8	1						
BRIDGEPORT	SNOWFALL					T													T					T	T							
	SN ON GND	10	10	10	9	9	6	6	5	4	3	2	1											T								
DOYLE 5 SSE	SNOWFALL						T								T									1.2	1.9							
	SN ON GND																							1								
FORT BIDWELL	SNOWFALL						1.0																	T	4.0							
	SN ON GND																															
MONO LAKE	SNOWFALL					2.0																										
	SN ON GND	24	23	20	18	18	15	14	13	12	10	10	9	6	5	3	3															
SQUAW VALLEY	SNOWFALL			T		1.0	4.0								T				T					4.3	14.3							
	SN ON GND	69	67	67	64	62	65	62	60	58	55	53	51	50	48	47	44	40	38	35	32	31	30	-	44	30	27	25	18	17	16	
TAHOE CITY	SNOWFALL			T			4.0								.5	T								.5	9.0							
	SN ON GND	51	50	49	48	46	50	48	47	46	45	43	41	39	38	37	35	33	31	29	26	25	21	19	28	20	18	16	14	10	8	
WOODFORDS	SNOWFALL						T																	T								
	SN ON GND																							T								
* * * CENTRAL COAST DRAINAGE 04																																
MOUNT HAMILTON	SNOWFALL		.1	.1		3.0																										
	SN ON GND		T	T		3	3	T																								
* * * SAN JOAQUIN DRAINAGE 05																																
CALAVERAS BIG TREES	SNOWFALL			1.0			18.0																		5.0							
	SN ON GND	38	36	37	36	30	50	44	40	36	34	32	30	28	24	22	20	18	16	14	12	10	-	-	6	4	2					
GRANT GROVE	SNOWFALL			10.0			18.0	T								T									1.0							
	SN ON GND	76	74	84	80	76	93	90	87	84	82	80	78	78	77	77	76	75	75	73	72	71	67	66	67	66	65	64	62	-	-	
HETCH HETCHY	SNOWFALL			T				T	T																1.5							
	SN ON GND	-	-	-	-	-	-	-	-	-	-	-	-	-	-	-	-	-	-	-	-	-	-	-	-	-	-	-	-	-	-	
HUNTINGTON LAKE	SNOWFALL			11.0		7.0	21.0	T							T	1.0			T					1.0	3.0							
	SN ON GND	95	94	100	96	102	117	112	107	105	100	98	94	94	93	92	90	88	86	84	82	80	78	76	77	76	74	72	70	67	66	

See Reference Notes Following Station Index

SNOWFALL AND SNOW ON GROUND

Continued

Station		Day of month																														
		1	2	3	4	5	6	7	8	9	10	11	12	13	14	15	16	17	18	19	20	21	22	23	24	25	26	27	28	29	30	31
NORTH FORK RANGER STA	SNOWFALL	-	-	-	-	-	-	-	-	-	-	-	-	-	-	-	-	-	-	-	-	-	-	-	-	-	-	-	-	-	-	
	SN ON GND	-	-	-	-	-	-	-	-	-	-	-	-	-	-	-	-	-	-	-	-	-	-	-	-	-	-	-	-	-	-	
SO ENTRANCE YOSEMITE	SNOWFALL			7.5			12.5	T																	2.0							
	SN ON GND	20	15	22	15	12	24	20	18	9	7	2	T	T	T	T	T	T	T	T	T	T	T		2							
TEHACHAPI	SNOWFALL					2.0																										
	SN ON GND					2																										
YOSEMITE NATIONAL PARK	SNOWFALL						6.0																		.5							
	SN ON GND	T	T	T	T	T	M	2	T	T	T	T	T	T	T	T	T	T	T	T	T	T	T	T	1	T						
* * * SOUTH COAST DRAINAGE 06																																
MT BALDY NOTCH	SNOWFALL	-	-	-	-	-	-	-	-	-	-	-	-	-	-	-	-	-	-	-	-	-	-	-	-	-	-	-	-	-	-	
	SN ON GND	-	-	-	-	-	-	-	-	-	-	-	-	-	-	-	-	-	-	-	-	-	-	-	-	-	-	-	-	-	-	
MOUNT WILSON FC 338 B	SNOWFALL	-	-	-	-	-	-	-	-	-	-	-	-	-	-	-	-	-	-	-	-	-	-	-	-	-	-	-	-	-	-	
	SN ON GND	-	-	-	-	-	-	-	-	-	-	-	-	-	-	-	-	-	-	-	-	-	-	-	-	-	-	-	-	-	-	
PALOMAR MT OBSERVATORY	SNOWFALL						1.0																									
	SN ON GND						T																									
SANDBERG WB	SNOWFALL			.5		1.5																										
	SN ON GND						T																									
* * * SOUTHEAST DESERT BASINS 07																																
INDEPENDENCE	SNOWFALL							-																								
	SN ON GND	-	-	-	-	-	-	-	-	-	-	-	-	-	-	-	-	-	-	-	-	-	-	-	-	-	-	-	-	-	-	
SQUIRREL INN 2	SNOWFALL			T			T																									
	SN ON GND			T			T	T	T	T	T	T	T	T	T	T	T	T	T													
WHITE MOUNTAIN 1	SNOWFALL			T			5.0	T								1.0			T													
	SN ON GND	64	62	59	57	55	60	59	57	54	53	50	47	45	42	43	40	39	36	34	33	32	31	31	31	31	31	30	29	28	27	
WHITE MOUNTAIN 2	SNOWFALL			T			6.0	1.5			1.0					1.0	T		T													
	SN ON GND	106	104	104	102	100	106	104	101	98	97	96	94	93	91	92	92	91	92	90	88	86	84	82	81	80	79	77	74	71	68	

SUPPLEMENTAL DATA

Station	Wind (Speed - m.p.h.)						Relative humidity averages - percent				Number of days with precipitation							Percent of possible sunshine	Average sky cover sunrise to sunset
	Resultant Direction	Resultant Speed	Average	Fastest mile	Direction of fastest mile	Date of fastest mile	PACIFIC STANDARD TIME 4 AM	10 AM	4 PM	10 PM	Trace	.01–.09	.10–.49	.50–.99	1.00–1.99	2.00 and over	Total		
BAKERSFIELD WB AIRPORT	33	3.6	6.8	30++	31	05	70	45	35	59	4	1	1	1	0	0	7	-	3.4
BISHOP WB AIRPORT	-	-	-	-	-	-	-	21	15	-	0	1	1	0	0	0	2	-	2.8
BLUE CANYON WB AIRPORT	-	-	-	30++	24	23	-	59	-	-	0	1	5	0	2	0	8	-	5.2
EUREKA WB CITY	-	-	-	30	NW	29	-	-	-	-	1	7	6	2	0	0	16	61	7.7
FRESNO WB AIRPORT	32	3.8	8.2	29	W	05	82	54	37	69	0	3	1	0	1	0	5	90	3.6
LONG BEACH WB AIRPORT	23	3.3	7.1	22++	26	24+	73	56	50	64	0	3	2	0	0	0	5	-	4.1
LOS ANGELES WB AIRPORT	24	5.1	8.8	31 %	N	25+	80	65	67	72	2	1	2	0	0	0	5	-	3.7
LOS ANGELES CIVIC CENTER	-	-	-	23	NW	24	-	-	-	-	0	2	2	0	0	0	4	68	4.2
MOUNT SHASTA WB CITY	-	-	-	-	-	-	-	-	-	-	1	6	2	0	2	0	11	-	-
OAKLAND WB AIRPORT	26	6.5	10.3	25++	27	30	82	68	64	76	3	3	4	1	0	0	11	-	5.0
RED BLUFF WB AIRPORT	23	0.9	9.2	31	SE	23	74	55	39	62	2	5	3	0	0	0	10	76	5.7
SACRAMENTO WB AIRPORT	23	3.7	8.8	29	W	22	87	65	48	79	2	3	0	1	1	0	7	91	4.2
SANDBERG WB	-	-	-	47++	34	13	62	50	49	59	2	1	1	1	0	0	5	-	4.5
SAN DIEGO WB AIRPORT	28	4.5	8.2	22	NW	06	71	61	62	72	2	3	1	0	0	0	6	72	4.7
SAN FRANCISCO WB AIRPORT	28	11.0	14.1	36	W	30+	86	70	64	80	6	1	4	1	0	0	12	-	4.9
SAN FRANCISCO FED. OFFICE BL	-	-	-	34	SW	30	-	-	-	-	2	4	4	1	0	0	11	85	-
SANTA MARIA WB AIRPORT	-	-	-	-	-	-	-	65	66	89	2	2	0	1	1	0	6	-	4.0
STOCKTON WB AIRPORT	30	5.1	8.4	25++	28	17	74	58	48	69	3	1	2	0	1	0	7	-	4.3

% PEAK GUST

See Reference Notes Following Station Index

EVAPORATION AND WIND

CALIFORNIA
APRIL 1969

Station		Day Of Month 1	2	3	4	5	6	7	8	9	10	11	12	13	14	15	16	17	18	19	20	21	22	23	24	25	26	27	28	29	30	31	Total or Avg.
* * * NORTH COAST DRAINAGE 01																																	
DUTTONS LANDING	EVAP	.32	.20	.03	.19	.14	.06	.11	.16	.15	.09	.19	.19	.15	.19	.20	.23	.22	.36	.29	.26	.30	.24	.20	.23	.24	.23	.29	.25	.27	.28		6.24
	WIND	179	111	122	80	119	35	13	-	-	-	-	-	-	-	-	-	-	-	48	62	69	76	157	157	111	79	62	47	128	85		-
	MAX	72	74	59	71	68	55	61	71	78	72	79	80	75	71	75	79	82	78	79	80	89	81	69	72	75	78	83	88	84	80		75.3
	MIN	45	46	41	41	42	44	43	42	48	49	49	51	44	42	44	45	51	47	48	46	47	49	51	46	44	45	53	54	50	48		46.5
FERNDALE 2 NW	EVAP	.14	.07	.06	.12	.07	.09	.13	.10	.07	.10	.11	.11	.11	.07	.08	.10	.03	.05	.12	.15	.15	.11	.04	.11	.13	.14	.15	.15	.15	.14		3.15
	WIND	33	29	29	49	49	25	36	24	19	32	27	44	27	34	54	29	31	33	18	26	22	22	32	41	28	25	18	28	43	39		946
	MAX	69	65	58	64	65	70	70	73	67	73	72	71	70	67	67	67	62	73	75	75	75	71	68	71	74	76	80	80	73	73		70.5
	MIN	45	47	40	44	45	47	44	45	50	51	52	50	46	48	48	51	49	49	50	51	48	50	48	41	44	46	55	55	47	50		47.9
TRINITY DAM VISTA PT	EVAP	.11	.11	.00	.07	.09	.05	.08	.15	.13	.03	.14	.13	.12	.09	.11	.15	.15	.07	.13	.19	.19	.18	.15	.02	.10	.13	.16	.17	.20	.21		3.61
	WIND	43	44	22	38	62	39	38	52	50	38	38	36	46	33	34	41	32	49	39	47	46	53	52	34	38	41	39	35	49	50		1258
TULELAKE	EVAP	-	-	-	-	-	-	-	-	-	-	-	-	-	-	.15	.15	.15	.19	.25	.19	.24	.25	.13	.09	.12	.17	.18	.24	.25	.15		-
* * * SACRAMENTO DRAINAGE 02																																	
BERRYESSA LAKE	EVAP	.24	.22	.02	.15	.06	.25	.19	.21	.19	.04	.15	.30	.15	.15	.11	.15	.15	.27	.24	.26	.22	.25	.27	.21	.21	.30	.15	.22	.30	.25		5.88
	WIND	99	75	69	48	83	49	37	31	41	27	29	76	65	51	39	34	23	86	36	57	21	35	84	57	41	31	31	17	46	34		1452
	MAX	74	74	56	73	66	53	71	76	74	65	83	81	73	64	68	80	84	77	81	82	87	87	78	64	72	81	85	89	87	86		75.7
	MIN	44	44	42	42	44	42	42	44	47	50	50	51	45	45	45	46	50	47	48	51	51	54	51	44	45	46	52	53	54	52		47.4
BRANNAN ISLAND	EVAP	.30	.20	.13	.15	.16	.05	.10	.14	.16	.10	.26	.21	.20	.21	.20	.26	.25	.28	.22	.26	.23	.28	.29	.22	.27	.21	.33	.24	.30	.36		6.57
	WIND	167	92	118	44	71	30	38	29	67	68	97	141	95	128	95	92	67	153	50	150	30	111	115	114	78	82	70	25	118	92		2627
CHICO EXPERIMENT STA (A)	EVAP	.19	.10	.06	.15	*	*	.21	.14	.12	.16	.16	*	*	.45	*	.35	.21	.18	*	*	.61	.30	.23	.13	.18	*	*	.62	.21	.25		5.01
	WIND	68	81	60	70	*	*	164	34	35	34	33	*	*	148	*	60	57	41	*	*	98	77	120	70	33	*	*	102	43	61		1489
DAVIS 2 WSW	EVAP	.27	.24	.12	.21	.23	.03	.14	.15	.18	.15	.36	.23	.27	.17	.30	.43	.30	.29	.25	.30	.25	-	.37	.28	.24	.46	.42	.28	.34	.33		7.858
	WIND	71	156	117	64	150	89	23	37	47	72	118	150	104	86	82	216	113	170	61	101	54	156	241	201	65	231	170	29	109	126		3409
	MAX	79	75	62	71	71	52	71	75	77	71	76	83	74	69	74	72	79	78	78	83	84	84	72	68	76	72	76	84	85	83		75.1
	MIN	42	45	43	44	50	42	45	50	51	51	50	48	44	45	47	48	51	47	50	49	54	50	50	45	46	48	49	54	52	47		47.9
FOLSOM DAM	EVAP	.22	.14	.00	.12	.00	.00	.04	.17	.17	.09	.17	.20	.11	.15	.12	.26	.18	.22	.19	.22	.28	.21	.18	.20	.20	.24	.25	.25	.28	.25		5.11
	WIND	71	53	59	29	56	67	31	27	12	3	4	21	16	41	13	23	2	45	6	13	11	7	59	53	16	10	11	19	17	14		809
LAKESHORE	EVAP	.17	.09	.03	.03	-	.06	.16	.16	.10	.20	.16	.10	.12	.11	.21	.17	.13	.16	.22	.23	.17	.22	.03	.11	.16	.19	.21	.22	.19	.20		4.468
	WIND	25	38	14	11	75	26	30	31	15	32	46	43	27	23	57	26	40	31	41	37	31	54	35	28	37	28	32	44	30	44		1031
MONTICELLO DAM	EVAP	.19	.15	.03	.09	.07	.03	.10	.14	.13	.03	.19	.18	.13	.13	.12	.21	.19	.21	.15	.21	.19	.23	.19	.04	.14	.18	.24	.21	.25	.22		4.57
	WIND	24	17	16	5	20	14	1	5	5	1	5	18	5	12	6	16	4	24	2	11	5	5	30	25	6	16	5	5	11	7		335
	MAX	79	77	61	62	65	54	72	77	73	66	83	84	71	67	73	79	85	81	79	84	90	89	77	67	77	78	82	88	90	88		76.6
	MIN	45	44	43	42	48	42	42	47	48	48	48	51	44	44	45	46	49	47	52	50	53	51	50	44	44	46	50	51	53	51		47.3
PLACERVILLE IFG	EVAP	.15	.06	.04	.08	-	-	-	.08	.08	.12	.15	*	*	.30	.14	.18	.18	.20	*	*	.51	.18	.16	.10	.12	*	*	.54	.20	.18		4.178
	WIND	52	18	32	26	*	*	117	33	26	44	25	*	*	75	48	60	38	41	*	*	76	26	55	35	48	*	*	50	43	34		1002
SHASTA DAM	EVAP	.18	.15	.00	.05	-	.00	.07	.15	.11	.09	.18	.20	.14	.10	.08	.16	.13	.20	.15	.20	.19	.29	.21	.00	.14	.20	.21	.24	.24	.26		4.478
	WIND	47	43	34	24	69	32	40	51	47	60	83	61	64	39	29	74	44	53	35	80	54	38	86	36	45	62	54	51	74	70		1579
TURNTABLE CREEK	EVAP	.11	.12	.02	.03	-	-	-	.15	.15	.09	.31	*	*	.43	.14	.24	.20	.21	*	*	.55	.18	.10	.12	.04	*	*	.62	.24	.25		4.788
	WIND	18	6	11	19	*	*	82	21	30	50	96	*	*	108	54	49	38	33	*	*	119	19	33	34	31	*	*	155	40	63		1109
WHISKEYTOWN RES	EVAP	.10	.15	.02	.08	.02	.01	.06	.19	.13	.08	.17	.18	.12	.12	.15	.17	.24	.13	.18	.25	.25	.18	.20	.06	.13	.16	.20	.25	.23	.25		4.46
	WIND	27	42	31	33	42	34	31	33	33	29	27	39	40	25	30	31	25	43	25	40	27	23	42	24	32	31	30	24	38	24		955
WILLOWS USBR	EVAP	-	.12	.31	.20	*	*	.61	.00	.30	.18	.18	*	*	.56	.26	.30	.11	.19	*	*	.67	.30	.25	.15	.30	*	*	.90	.30	.22		6.638
	WIND	31	80	45	49	*	*	181	*	*	143	32	*	*	133	77	56	15	43	*	*	91	49	144	70	69	*	*	148	55	27		1538
	MAX	81	74	69	68	-	-	76	76	71	74	81	-	-	77	76	79	81	83	-	-	87	86	69	66	77	-	-	87	86	82		77.5
	MIN	46	47	47	45	-	-	44	47	52	47	50	-	-	60	47	48	53	48	-	-	50	56	48	51	47	-	-	47	53	53		49.4
* * * NORTHEAST INTERIOR BASINS 03																																	
FLEMING FISH AND GAME	EVAP	.14	.20	.17	.17	.12	.15	.14	.13	.19	.20	.19	.29	.17	.14	.16	.15	.14	.18	.33	.25	.27	.27	.21	.09	.15	.23	.17	.23	.28	.27		5.78
	WIND	77	89	61	60	122	120	37	19	66	60	28	96	65	86	55	46	70	40	55	28	44	50	123	49	43	56	23	34	72	34		1808
* * * CENTRAL COAST DRAINAGE 04																																	
BURLINGAME	EVAP	.23	.06	.12	.15	.12	.36	.12	.17	.16	.15	.20	.12	.15	.17	.12	.16	.15	.19	.24	.15	.20	.21	.30	.40	.22	.18	.27	.28	.21	.20		5.76
	WIND	106	29	93	35	38	38	46	58	30	87	89	59	107	125	113	67	84	110	97	73	86	43	48	52	119	105	59	76	95	91		2258
	MAX	72	70	70	69	68	70	73	64	74	75	75	67	73	73	72	72	74	72	73	77	76	74	73	74	73	77	78	80	78	78		73.1
	MIN	52	51	45	46	51	45	46	43	53	50	49	55	46	48	45	48	50	51	48	50	50	51	52	50	46	47	51	53	51	51		49.1
NACIMIENTO DAM	EVAP	.20	.17	.12	.12	.15	.04	.10	.13	.18	.05	.16	.16	.16	.18	.20	.19	.19	.17	.22	.16	.21	.25	.11	.15	.20	.21	.21	.26	.28	.24		5.17
NEWARK (C)	EVAP	.21	.21	.07	.18	*	*	.37	.18	.17	.04	.22	*	*	.61	.18	.21	.28	.16	*	*	.71	.22	.26	.18	.26	*	*	.81	.25	.29		6.07
	WIND	37	53	30	1	*	*	5	14	27	19	34	*	*	268	87	48	33	46	*	*	52	22	63	121	72	*	*	114	72	124		1342
* * * SAN JOAQUIN DRAINAGE 05																																	
ANTIOCH PUMPING PL 3	EVAP	.30	.19	.08	.15	.12	.04	.10	.15	.15	.10	.21	.24	.17	.21	.20	.22	.33	.30	.30	.23	.21	.28	.22	.22	.22	.28	.30	.27	.32	.32		6.43
CAMP PARDEE (B)	EVAP	.14	.12	.06	.12	.13	.04	.06	.11	.13	.10	.10	.15	.09	.12	.13	.18	.15	.18	.18	.17	.17	.18	.18	.12	.17	.19	.20	.20	.24	.21		4.32
	WIND	17	13	19	15	34	17	14	14	12	16	11	16	14	15	20	24	14	21	23	12	10	14	29	28	19	27	19	13	17	14		531
FRIANT GOVERNMENT CAMP (E)	EVAP	.17	.17	.17	.09	.19	.15	.11	.13	.16	.15	.09	.17	.20	.08	.17	.15	.16	.21	.22	.17	.17	.20	.28	.14	.23	.19	.18	.23	.25	.29		5.27
	WIND	63	26	54	17	40	53	35	22	20	38	26	26	66	22	55	27	44	57	58	25	22	19	62	73	73	36	31	27	26	24		1169
	MAX	73	74	72	66	72	55	65	70	75	72	68	80	73	66	69	73	79	82	74	80	84	85	79	66	69	72	78	83	86	81		74.0
	MIN	49	49	48	47	48	46	41	43	48	51	51	55	47	45	45	45	49	51	48	48	55	56	51	46	43	49	47	54	55	52		48.7
KETTLEMAN CITY	EVAP	.24	.15	.23	.11	.37	.12	.15	.17	.25	.14	.15	.20	.39	.30	.28	.21	.25	.29	.31	.31	.32	.41	.32	.28	.32	.26	.46	.31	.41	.36		8.07
	WIND	49	34	64	25	116	89	34	25	26	32	25	19	71	49	62	50	31	46	45	28	23	54	134	74	70	63	39	27	37	34		1475
KNIGHTS FERRY 2 SE	EVAP	.12	.14	.11	.12	-	-	.19	.10	.15	.13	.13	.16	.16	.17	.17	.17	.15	.22	.19	-	-	.20	.18	.16	.18	.22	.17	.21	.22	.24		5.038
	WIND	31	24	10	17	*	57	*	17	3	17	10	25	18	94	5	21	9	13	24	1	12	6	32	46	17	30	7	9	7	14		576
LITTLE PANOCHE DET DAM	EVAP	.25	.21	.15	.17	.29	.07	.10	.17	.22	.09	.26	.26	.34	.27	.25	.36	.31	.37	.35	.30	.27	.40	.44	.25	.28	.44	.28	.32	.45	.48		8.40
	WIND	113	59	135	64	184	89	85	73	83	102	95	68	133	114	131	119	96	130	109	84	72	103	210	210	125	151	115	90	117	108		3367
	MAX	80	76	67	55	52	50	72	73	76	61	72	81	76	73	66	72	76	83	75	79	82	85	81	66	70	71	75	81	85	82		73.1
	MIN	42	50	40	44	50	40	41	46	49	47	48	53	43	43	44	42	48	48	46	50	51	53	47	46	43	47	47	51	52	46		46.6

See Reference Notes Following Station Index

EVAPORATION AND WIND

CALIFORNIA
APRIL 1969

CONTINUED

Station		Day Of Month 1	2	3	4	5	6	7	8	9	10	11	12	13	14	15	16	17	18	19	20	21	22	23	24	25	26	27	28	29	30	31	Total or Avg.
* * * SAN JOAQUIN DRAINAGE 05																																	
LODI	EVAP	.20	.12	.12	.16	.10	.06	.11	.13	.17	.24	.20	.34	.15	.19	.25	.20	.29	.24	.20	.20	.18	.37	.16	.20	.25	.30	.33	.18	.23	.33		6.20
	WIND	88	64	49	45	71	49	28	18	45	71	38	12	144	72	89	47	56	105	43	36	28	76	93	62	86	63	44	29	60	49		1760
	MAX	75	72	63	70	58	61	72	76	76	75	81	60	64	71	72	78	79	75	83	85	88	88	67	68	70	75	83	84	82	80		74.4
	MIN	40	41	42	45	48	42	45	49	50	49	51	50	43	45	44	45	50	46	46	46	55	50	48	43	45	45	50	50	52	52		46.9
LOS BANOS DET RESV	EVAP	.27	.21	.16	.15	.24	.01	.12	.16	.21	.16	.25	.29	.31	.29	.27	.40	.28	.40	.35	.37	.18	.44	.39	.39	.29	.43	.46	.34	.46	.55		8.83
	WIND	297	119	269	83	198	163	154	98	142	262	130	102	267	303	373	218	124	353	171	145	105	189	368	436	265	222	204	124	228	231		6343
	MAX	63	67	60	62	54	56	61	74	75	63	75	80	72	72	68	74	78	75	76	78	84	87	78	65	73	71	76	84	86	81		72.3
	MIN	46	49	42	45	52	42	44	47	49	50	49	53	45	44	46	48	51	47	49	50	54	52	49	45	45	48	50	50	54	47		48.1
MANTECA	EVAP	.26	.20	.12	.13	.27	.06	.09	.15	.18	.12	.22	.22	.20	.23	.21	.24	.24	.27	.25	.25	.23	.30	.25	.20	.24	.25	.28	.26	.33	.33		6.58
	WIND	100	54	64	27	112	74	26	21	38	59	54	42	83	77	78	70	41	95	68	42	38	50	91	88	68	72	48	42	71	67		1860
	MAX	76	75	64	70	70	51	65	73	77	68	79	81	70	72	71	75	79	78	76	81	82	86	80	69	73	75	80	84	85	81		74.9
	MIN	47	48	44	45	48	43	44	45	50	49	50	51	45	46	46	48	50	48	49	49	50	54	51	48	45	47	48	54	53	47		48.1
SALT SPRINGS PWR H (D)	EVAP	.02	.12	.03	.12	.00	.01	.10	.12	.11	.14	.18	.19	.14	.07	.12	.20	.22	.17	.14	.26	.24	.22	.08	.01	.12	.24	.25	.22	.25	.25		4.34
SAN LUIS DAM (F)	EVAP	.28	.26	.14	.19	.32	.35	.06	.14	.23	.16	.33	.28	.25	.34	.19	.32	.33	.36	.30	.32	.25	.46	.31	.25	.29	.32	.40	.33	.43	.48		8.67
	WIND	208	149	153	55	164	86	71	38	151	199	170	167	186	186	189	141	110	218	160	102	43	243	223	192	159	155	152	70	179	281		4600
	MAX	76	77	65	74	71	63	68	76	80	64	78	84	75	76	68	72	81	77	77	83	85	84	72	68	75	77	78	85	83	77		75.6
	MIN	45	48	42	44	46	42	43	46	48	49	49	50	45	43	45	48	50	48	48	50	57	49	48	45	44	48	52	50	52	44		47.3
TRACY PUMPING PLANT	EVAP	.30	.11	.21	.15	.12	.06	.11	.15	.15	.25	.26	.23	.28	.24	.29	.31	.33	.29	.30	.27	.28	.37	.24	.20	.32	.38	.33	.39	.41	.45		7.78
	WIND	51	25	44	15	26	13	17	9	28	39	28	56	34	46	34	21	42	37	30	20	7	30	18	11	13	11	5	10	24	32		776
* * * SOUTH COAST DRAINAGE 06																																	
CACHUMA DAM	EVAP	.22	.15	.17	.12	.19	.17	.14	.15	.15	.10	.21	.11	.11	.27	.21	.23	.18	.19	.23	.18	.22	.24	.21	.15	.28	.30	.26	.30	.27	.20		5.91
	WIND	79	42	58	32	60	66	55	34	37	50	66	42	49	115	134	59	36	45	68	30	30	29	56	58	80	61	51	48	42	37		1649
	MAX	74	71	71	70	73	58	64	73	72	68	74	74	64	73	68	73	75	77	74	77	82	81	74	67	72	73	78	79	80	83		73.1
	MIN	48	47	48	43	49	38	40	41	48	48	48	50	48	42	42	43	46	48	44	49	52	53	50	43	43	45	45	48	50	50		46.3
CHULA VISTA	EVAP	.17	.19	.20	.23	*	.38	.23	.21	.23	.17	.12	*	*	.55	.25	.23	.21	.20	*	*	.61	.18	.16	.29	.27	*	*	.87	.36	.23		6.54
	WIND	90	90	129	105	*	204	95	115	120	98	68	*	*	336	121	108	99	83	*	*	279	87	97	146	110	*	*	277	94	104		3055
	MAX	80	77	78	77	-	-	76	75	78	72	73	-	-	79	80	80	80	83	-	-	84	77	73	79	78	-	-	84	84	82		78.6
	MIN	58	56	57	47	-	-	47	50	52	56	57	-	-	58	56	51	52	54	-	-	53	59	58	56	50	-	-	51	52	53		53.8
RIVERSIDE EXP STA	EVAP	.67	.50	.84	.48	.54	.72	.81	.52	.80	.62	.43	.49	.48	.67	.79	.97	.92	.61	.71	.83	.70	.87	.79	.90	.94	1.16	1.11	.81	.65	.71		22.04
	WIND	23	14	17	19	20	21	9	21	22	12	10	12	14	21	17	27	39	35	19	22	37	31	23	29	28	38	40	35	38	36		729
	MAX	72	72	74	77	71	67	75	75	67	65	69	73	77	73	75	77	81	76	81	83	82	75	75	76	77	76	81	82	81	80		75.5
	MIN	57	56	52	48	53	47	45	49	54	53	55	57	55	55	49	48	51	53	51	53	55	58	56	51	47	52	49	51	52	54		52.2
TWITCHELL DAM	EVAP	.23	.14	.17	.12	.17	.01	.24	.15	.05	.18	.18	*	*	.48	.20	.18	.20	.25	.30	*	.52	.10	.14	.20	.21	*	*	1.04	.25	.20		5.91
	WIND	68	32	59	57	46	37	72	27	35	66	58	*	*	269	87	59	53	68	81	*	128	40	51	65	36	*	*	246	47	50		1837
	MAX	80	73	-	71	64	67	75	73	70	81	80	-	-	76	75	79	80	80	84	-	84	75	75	72	74	-	-	86	83	80		76.5
	MIN	48	48	45	45	49	42	44	48	52	50	46	-	-	45	46	48	49	52	51	-	51	52	52	48	48	-	-	49	51	52		48.4
* * * SOUTHEAST DESERT BASINS 07																																	
DEATH VALLEY	EVAP	.54	.60	.54	.40	.60	.48	.38	.30	.27	.31	.56	.45	.42	.63	.60	.68	.48	.67	.66	.43	.50	.65	.90	.50	.69	.63	.54	.41	.52	.45		15.79
	WIND	91	101	158	52	142	168	47	37	25	24	84	38	99	104	171	147	67	112	145	45	40	81	224	141	138	142	74	41	46	69		2853
	MAX	90	89	85	86	84	80	80	84	84	88	92	87	90	89	80	83	90	88	88	93	97	92	86	85	85	83	87	90	91	93		87.3
	MIN	60	59	56	57	60	50	51	54	57	60	63	62	62	59	55	53	60	65	55	59	63	65	60	53	52	54	55	57	60	61		57.9
INDIO U S DATE GARDEN	EVAP	.32	.28	.34	.30	.26	.39	.29	.27	.27	.33	.25	.18	.33	.38	.41	.34	.39	.35	.33	.35	.39	.36	.40	.38	.38	.37	*	.75	.40	.40		10.19
	WIND	65	69	65	55	19	72	43	29	41	73	67	10	46	56	85	51	48	27	49	26	21	45	59	69	59	29	28	16	24	38		1384
	MAX	81	81	81	87	90	90	82	85	89	82	79	91	92	92	82	86	89	92	88	91	95	96	91	89	84	89	90	93	94	95		88.2
	MIN	59	58	58	55	57	55	50	52	57	58	57	59	59	61	53	56	58	60	56	59	62	63	58	53	54	57	45	58	59	61		56.9

(A) PAN PAINTED INSIDE AND OUTSIDE WITH ALUMINUM PAINT.
(B) PAN IS OF COPPER, AND PAINTED INSIDE AND OUTSIDE WITH ALUMINUM PAINT.
(C) PAN PAINTED OUTSIDE WITH GRAY ENAMEL.
(D) PAN IS OF STEEL PLATE, PAINTED WITH ALUMINUM INSIDE AND OUTSIDE.
(E) PAN SCREEN COVERED.
(F) PAN IS A BURIED 24-INCH YOUND PAN.

See Reference Notes Following Station Index

DAILY SOIL TEMPERATURES

CALIFORNIA
APRIL 1969

Station	Depth (IN)	Time	1	2	3	4	5	6	7	8	9	10	11	12	13	14	15	16	17	18	19	20	21	22	23	24	25	26	27	28	29	30	31	Average
			Day of month																															
BRAWLEY 2 SW																																		
	4	9AM	63	63	64	62	65	63	61	62	63	65	65	67	66	66	65	65	66	64	65	66	67	67	66	64	64	65	64	67	68	68		64.9
	4	MAX	70	71	70	72	71	67	69	71	70	71	74	75	75	72	70	70	74	70	71	75	75	75	71	68	72	71	80	79	78	80		72.6
		MIN	63	62	62	60	61	62	58	56	60	62	62	63	63	64	62	61	59	63	61	62	65	64	64	62	60	62	60	64	66	66		62.0
	8	9AM	65	64	65	64	65	65	63	63	64	65	65	66	68	67	66	66	67	66	65	66	67	68	68	66	66	66	65	68	69	69		65.9
	8	MAX	67	67	67	68	67	67	67	67	67	68	70	70	72	70	69	69	70	69	69	70	71	71	70	68	70	69	71	74	73	73		69.3
		MIN	64	64	64	63	64	64	63	62	63	64	65	66	67	67	65	65	63	66	65	65	66	67	67	66	65	65	65	67	69	69		65.2
	12	9AM	67	66	66	66	66	66	65	65	66	67	67	68	68	69	66	67	65	68	67	67	69	68	69	68	68	68	67	68	71	71		67.4
	20	9AM	65	65	65	65	65	65	65	65	65	65	66	66	67	67	67	67	66	67	67	67	67	68	68	68	68	67	67	69	69	69		66.6
	39	9AM	64	64	64	64	64	64	65	65	65	65	65	65	65	66	66	66	66	66	66	66	66	66	67	67	67	67	67	68	68	68		65.7
	79	9AM	66	66	66	66	67	67	67	67	67	67	67	67	67	66	66	68	68	68	68	68	68	68	69	69	68	68	68	68	68	69		67.5
DAVIS 2 WSW																																		
	4	MAX	73	69	68	67	54	64	68	70	67	72	75	70	66	70	71	75	72	75	77	79	80	73	67	73	74	75	80	80	80	77		71.8
		MIN	55	51	52	54	48	48	51	56	54	55	57	53	54	54	56	58	56	58	59	62	61	59	54	55	58	59	62	62	61	59		56.0
FRESNO WB CITY RT																																		
	2	MAX	91	83	74	86	64	73	84	90	86	86	95	90	91	87	91	97	99	93	98	100	103	99	85	88	91	98	102	106	106	103		91.3
		MIN	57	59	54	50	49	49	46	51	57	55	59	53	55	55	55	57	61	61	58	62	64	66	63	55	55	56	61	64	65	63		57.5
	4	MAX	82	76	70	77	65	67	75	79	76	76	86	82	82	79	82	86	89	84	88	90	91	90	77	81	82	88	91	95	95	92		82.6
		MIN	60	61	56	53	52	50	50	54	58	58	61	54	59	59	57	60	63	64	61	64	66	68	64	60	59	60	64	66	68	67		60.2
	8	MAX	73	70	65	66	57	62	65	69	69	70	74	73	73	72	73	75	77	75	77	79	81	81	78	73	73	76	80	82	83	82		73.8
		MIN	64	65	61	58	57	55	55	59	62	62	64	66	64	64	63	64	66	68	66	69	71	72	70	66	64	66	68	72	73	73		64.9
	20	9AM	66	65	67	65	65	64	63	62	62	63	64	66	67	67	67	67	67	67	68	69	70	70	71	71	71	71	71	71	73	74		67.5
	40	9AM	57	58	59	58	59	59	59	59	56	56	58	59	59	59	60	60	60	60	60	60	61	61	62	62	62	63	63	63	63	64		60.1
RIVERSIDE EXP STA																																		
SUB-STA 1																																		
	12	MAX	65	64	63	63	62	61	60	60	60	60	60	61	62	63	63	63	65	65	64	66	67	67	67	67	67	67	68	69	69	69		64.2
		MIN	64	63	62	61	61	59	58	59	59	59	59	59	60	61	61	62	62	63	62	63	66	66	65	65	65	65	65	66	68	68		62.5
SUB-STA 2																																		
	18	MAX	63	61	60	61	62	62	61	59	58	58	60	60	61	61	62	61	61	62	63	64	65	65	64	63	62	65	65	66	66	65		62.2
		MIN	61	59	59	59	61	61	58	58	57	57	58	60	60	60	60	58	58	61	61	62	64	64	62	61	61	62	64	64	64	63		60.6

BRAWLEY 2 SW : HOLTVILLE SILTY CLAY, LEVEL, GRASS-COVERED SURFACE EXPOSED TO FULL SUN. GRASS MOWED AND IRRIGATED TO MAINTAIN GROWTH. MAXIMUM AND MINIMUM READINGS FROM THERMOGRAPH FOR 24 HOURS ENDING AT 9 A.M. READINGS AT 9 A.M. ARE FROM MERCURY-IN-GLASS THERMOMETERS.

DAVIS 2 WSW : SANDY LOAM — UNDER BARE GROUND SURFACE. MAX AND MIN DATA FROM SOIL THERMOGRAPH FOR 24 HOURS ENDING AT 8 A.M.

FRESNO WB AP : ATWATER SANDY LOAM, LEVEL, BARE GROUND, DRAINAGE TO SOUTH, LATE AFTERNOON SHADE IN SUMMER ONLY. PALMER THERMOMETERS FOR 20- AND 40-INCH DEPTH. LAMBRECHT DISTANCE SOIL THERMOGRAPH FOR 2-, 4-, AND 8-INCH DEPTH. MAX AND MIN READINGS FOR 24 HOURS ENDING AT MIDNIGHT.

See Reference Notes Following Station Index

STATION INDEX

STATION	INDEX NO.	DIVISION	COUNTY	DRAINAGE	LATITUDE	LONGITUDE	ELEVATION	TEMP	PRECIP	EVAP	SPECIAL	OBSERVER
ACTON-HUBBARD RDFC261C	0014	06	LOS ANGELES	29	34 30	118 15	3200		5P		C	MRS SADIE TAYLOR
ADELANTO	0024	07	SAN BERDINO	15	34 35	117 25	2845		SS			FRANK EBERT
ADIN RANGER STATION	0029	02	MODOC	21	41 12	120 57	4193	5P	5P			U S FOREST SERVICE
ALAMO 1 N	0064	04	CONTRA COSTA	4	37 52	122 02	410		7A			FRANK J CUZZILLO
ALDERPOINT	0088	01	HUMBOLDT	7	40 11	123 36	435	8A	8A			MRS. ROSE M. WEBB
ALDER SPRINGS	0093	02	GLENN	23	39 40	122 42	4440				S	U S ARMY ENGINEERS
[illegible] CN OAT MT FC 446	0115	06	LOS ANGELES	13	34 19	118 33	2367		5P		C	GETTY OIL CO.
ALPINE	0136	06	SAN DIEGO	33	32 50	116 46	1735	5S	5S			ALPINE FIRE DEPT
ALTADENA	0144	06	LOS ANGELES	13	34 11	118 08	1127		5P			RUBIO CANYON L+W ASN
ALTURAS RANGER STATION	0161	02	MODOC	21	41 29	120 34	4365	8A	8A		C H	U S FOREST SERVICE
AMBOY	0176	01	SAN BERDINO	6	34 34	115 45	635				C	STATE DIV OF HWYS
ANGIOLA	0234	05	TULARE	9	35 59	119 29	205		8A			ANGIOLA ELEV + WHSE
ANGWIN PACIFIC UNION CO	0211	01	NAPA	17	38 34	122 26	1815	8A	8A		C	PACIFIC UNION COL
ANTIOCH FIBREBOARD MI	0227	05	CONTRA COSTA	27	38 01	121 46	28	10A	10A			FIBREBOARD CORPORATION
ANTIOCH PUMPING PL 3	0232	04	CONTRA COSTA	27	37 59	121 44	60	8A	8A	8A		U S BUR RECLAMATION
ANZA	0235	06	RIVERSIDE	33	33 33	116 40	3915		8A			CALIF DIV OF FORESTRY
APACHE CAMP	0239	06	VENTURA	30	34 52	119 20	4965				C	KERN CO ROAD CAMP
APPLE VALLEY	0244	07	SAN BERDINO	15	34 31	117 13	2935		4P			APPLE VALLEY RANCHOS
ARROYO GRANDE	0320	04	SN L IS OBPO	4	35 07	120 34	105		8A			COUNTY ROAD DEPT
ARROYO SECO	0322	04	MONTEREY	14	36 14	121 29	800				C	MRS. KAREN A. GOULD
ARROYO SECO [illegible] FC 5 B	0327	06	LOS ANGELES	13	34 13	118 10	1220		5P			U S FOREST SERVICE
ASH MOUNTAIN	0343	05	TULARE	9	36 29	118 50	1708	8A	8A		H	U S NAT PARK SERVICE
ATLAS ROAD	0372	01	NAPA	18	38 25	122 15	1735				C	GLADYS A DUTRA
ATWELL	0374	05	TULARE	9	36 28	118 40	6480				S	CORPS OF ENGINEERS
AUBERRY 1 NNE	0379	05	FRESNO	27	37 06	119 29	2006	8A	8A			J. E. LONG
AUBURN	0383	02	PLACER	1	38 54	121 04	1297	7A	7A			DAN BARBER
AVALON PLEASURE PIER	0395	06	LOS ANGELES	33	33 21	118 19	25	8A	8A			CLINTON M. SCOVEL
AVILA BEACH	0403	04	S LUIS OBISPO	4	35 10	120 44	32	4P				MRS MARSHALL C ELLIS
AZUSA CITY PARK F 143B	0412	06	LOS ANGELES	26	34 08	117 54	610		8A			AZUSA CITY PARK
BADGER	0422	05	TULARE	9	36 38	119 01	3030				C	MRS LUCILLE E WEDDLE
BADGER PASS	0425	05	MARIPOSA	14	37 40	119 40	7300				S	U S NAT PARK SERVICE
BAILEY RIDGE	0430	05	CALAVERAS	16	38 24	120 18	5100				S	E BAY MUNICIPAL U DIST
BAKER	0436	07	SAN BERDINO	6	35 16	116 04	940				C	L E METHENY
BAKER 4 NNW	0437	07	SAN BERDINO	6	35 23	116 07	1045	8A	8A			L A WTR + PWR DEPT
BAKERSFIELD WB AIRPORT	0442	05	KERN	10	35 25	119 03	475	MID	MID		C J	U S WEATHER BUREAU
BALCH POWER HOUSE	0449	05	FRESNO	11	36 55	119 05	1720	4P	4P		C	P G + E COMPANY
BALL MOUNTAIN LOOKOUT	0468	02	TEHAMA	23	39 56	122 47	6500				S	U S WEATHER BUREAU
BARRETT DAM	0514	06	SAN DIEGO	33	32 41	116 40	1623	7A	7A			SAN DIEGO WATER DEPT
BARSTOW	0517	07	SAN BERDINO	15	34 54	117 02	2162	4P	4P			BARSTOW FIRE DISTRICT
BARTON FLAT	0534	05	FRESNO	11	36 49	118 53	3760				S	CORPS OF ENGINEERS
BATES RIDGE	0543	06	SNTA BARBARA	30	34 58	119 55	5165				S	U S WEATHER BUREAU
BEARTRAP MEADOW	0596	05	TULARE	9	36 41	118 52	6800				S	CORPS OF ENGINEERS
BEAUMONT	0606	06	RIVERSIDE	28	33 56	116 58	2613		8A		C	BEAUMONT IRRIG DIST
BEAUMONT PUMPING PLANT	0607	06	RIVERSIDE	28	33 59	116 58	3045	7A	7A	7A		BEAUMONT IRRIG DIST
BEAUMONT 1 E	0609	07	RIVERSIDE	6	33 56	116 58	2605	4P	4P			U S WB OBSERVER
BEEHIVE MEADOW	0617	05	TUOLUMNE	37	38 00	119 47	6500				S	HETCH HETCHY WTR SUP
BEL AIR FC 10 B	0614	06	LOS ANGELES	33	34 05	118 27	585		5P		C	A. S. PORTER
BEN LOMOND NO 3	0677	04	SANTA CRUZ	4	37 05	122 04	720	5P	5P			WESLEY C. THOMPSON
BENTON INSPECTION STA	0684	07	MONO	19	37 51	118 29	5461		MID			BUR.OF PLT.QUARANTINE
BERKELEY	0693	04	ALAMEDA	4	37 52	122 15	299	8P	MID		C	UNIVERSITY OF CALIF
BERRYESSA LAKE	0705	02	NAPA	23	38 33	122 14	460	8A	8A	8A		HARVEY O FRYER
BESWICK 7 S	0715	01	SISKIYOU	12	41 52	122 14	6140				S	U S WEATHER BUREAU
BIEBER	0731	02	LASSEN	21	41 07	121 08	4130				C	EARL R. ELZEA
BIG BAR RANGER STATION	0738	01	TRINITY	35	40 45	123 15	1260	8A	8A		H	U S FOREST SERVICE
BIG BEAR LAKE	0741	06	SAN BERDINO	28	34 15	116 55	6745	5P	5P			BIG BEAR LK FIRE DIST
BIG BEAR LAKE DAM	0742	06	SAN BERDINO	28	34 14	116 58	6815		7A		C H	BEAR VALLEY MUT WTR CO
BIG BEND RANGER STA	0747	02	PLACER	39	39 18	120 31	5739		8A			U S FOREST SERVICE
BIG DALTON DAM FC223BE	0758	06	LOS ANGELES	26	34 10	117 49	1575		5P			GERALD M THRASHER
BIG PINE CREEK	0767	07	INYO	19	37 08	118 29	10060				S	DEPT WATER RESOURCES
BIG PINES PARK FC 83B	0779	07	LOS ANGELES	6	34 23	117 41	6862		5P		C	U S FOREST SERVICE
BIG SUR STATE PARK	0790	04	MONTEREY	4	36 15	121 47	235		8A			STATE PARK SERVICE
BIG TUJUNGA DAM FC46LE	0798	06	LOS ANGELES	13	34 18	118 11	2317		5P			LOS ANGELES CO FCD
BIRMINGHAM GEN HOSP	0818	06	LOS ANGELES	13	34 11	118 30	722				C	CORPS OF ENGINEERS
BISHOP CREEK INTAKE 2	0819	07	INYO	19	37 15	118 35	8154		MID			SO. CALIF. EDISON CO
BISHOP WB AIRPORT	0822	07	INYO	19	37 22	118 22	4108	MID	MID		C HJ	U S WEATHER BUREAU
BISHOP UNION CARBIDE	0824	07	INYO	19	37 22	118 43	9390	3P	3P			UNION CARBIDE CO
BLACK MOUNTAIN 2 SW	0850	04	SANTA CLARA	4	37 18	122 10	2330		9A			MRS MARY INCERPI
BLACKS MOUNTAIN	0867	02	LASSEN	21	40 46	121 12	7200				S	U S WEATHER BUREAU
BLACKWELLS CORNER	0875	05	KERN	10	35 37	119 52	644	7A	7A			WILLIAM JOE FALKNER
BLUE CANYON WB AIRPORT	0897	02	PLACER	39	39 17	120 42	5280	MID	MID		C HJ	U S WEATHER BUREAU
BLUE CREEK MTN 1 [illegible]	0902	01	DEL NORTE	12	41 24	123 46	4808				S	U S WEATHER BUREAU
BLUE MOUNTAIN	0908	05	CALAVERAS	16	38 21	120 22	6070				S	EAST BAY MUNIC UTL DIST
BLYTHE	0924	07	RIVERSIDE	5	33 37	114 36	268	4P	8A			STATE DIV OF FSTRY
BLYTHE 7 W	0925	07	RIVERSIDE	5	33 37	114 43	390				C	STATE DIV OF FSTRY
BLYTHE FAA AIRPORT	0927	07	RIVERSIDE	5	33 37	114 43	395	MID	MID			FED AVIATION AGENCY
BOARD CAMP MOUNTAIN	0929	01	HUMBOLDT	25	40 42	123 42	4500				S	STATE OF CALIFORNIA
BOCA	0931	03	NEVADA	36	39 23	120 06	5575	8A	8A	8A	H	RONALD KIRBY
BODIE	0943	03	MONO	38	38 13	119 01	8370	5P	5P			BODIE HISTORICAL ST PK
BONITA	0968	06	SAN DIEGO	33	32 40	117 02	105	5P	5P			ERIC H. LOOS
BOONVILLE MNTNC STA	0973	01	MENDOCINO	17	39 01	123 22	342		8A			STATE DIV OF HWYS
BORON	0979	07	KERN	6	35 00	117 39	2460				C	KERN CO FIRE DEPT
BORREGO DESERT PARK	0983	07	SAN DIEGO	6	33 16	116 25	765	8A	9A			CAL DIV BEACH + PKS
BOULDER C LOCATELLI R	1005	04	SANTA CRUZ	4	37 09	122 12	2175				C	VINCENT D LOCATELLI
BOULEVARD	1009	07	SAN DIEGO	6	32 40	116 17	3350		9A			THE BIG JUG
BOUQUET CANYON	1013	06	LOS ANGELES	29	34 35	118 22	3055		MID			L A WTR + PWR DEPT
BOWMAN DAM	1018	02	NEVADA	8	39 27	120 39	5347	4P	4P		C	NEVADA IRRIG DIST
BRADLEY	1034	04	MONTEREY	24	35 52	120 48	540		8A			STATE DIV OF FSTRY
BRANNAN ISLAND	1043	02	SACRAMENTO	23	38 07	121 42	30	8A	8A	8A		CALIF DIV BEACHES-PARKS
BRANSCOMB 2 NW	1046	01	MENDOCINO	7	39 41	123 40	1480		8A			WILLIAM C JOHNSTON
BRAWLEY 2 SW	1048	07	IMPERIAL	6	32 57	115 33	-100	9A	9A		G	AGR RESEARCH SERVICE
BRAY 1 WSW	1050	01	SISKIYOU	12	41 34	122 08	5759				S	U S WEATHER BUREAU
BREA CITY	1056	06	ORANGE	26	33 55	117 54	345		8A			BREA FIRE DEPT
BREA DAM	1057	06	ORANGE	26	33 53	117 56	275				C	CORPS OF ENGINEERS
BRENTWOOD 6 SW	1060	05	CONTRA COSTA	27	37 53	121 46	325				C	VERNON R CAKEBREAD
BRIDGEPORT	1072	03	MONO	38	38 15	119 14	6470	5P	5P		H	ROBERT W. SANDY
BRIDGEPORT RANGER STA	1076	03	MONO	38	38 17	119 17	6560				C	U S FOREST SERVICE
BRIDGEVILLE 4 NNW	1080	01	HUMBOLDT	7	40 32	123 49	2050		8A			MRS ALBERT R HUNT
BROCKWAY SUMMIT	1096	03	PLACER	36	39 16	120 04	7200				S	CORPS OF ENGINEERS
BROOKS FARNHAM RANCH	1112	02	YOLO	23	38 46	122 09	294	11A	11A		C	MRS JOYCE A FARNHAM
BRUSH CREEK RANGER STA	1130	02	BUTTE	8	39 41	121 20	3560		8A		C	U S FOREST SERVICE
BRUSHY SPRGS GUARD STA	1133	02	PLACER	1	39 00	120 35	4880				S	DEPT. OF WATER RESOURCE
BRYSON	1142	04	MONTEREY	24	35 48	121 05	925				C	ERNEST A WEFERLING
BUCKHORN	1149	02	SHASTA	21	40 52	121 51	3800		3P			MRS. ANNA HOWE
BUCKS CREEK PH	1159	02	PLUMAS	8	39 55	121 20	1760		2P			P G + E COMPANY
BUCKS LAKE	1161	02	PLUMAS	8	39 54	121 12	5200				C	ELMER L CRITTENDEN
BUENA VISTA	[illegible]	04	SAN BENITO	20	36 46	121 11	1640				C	RANCHO QUIEN SABE
BURBANK FD FC226 B	1192	06	LOS ANGELES	13	34 11	118 18	680		5P			R. V. CHRISTOFFERSEN
BURBANK VALLEY PMP PLT	1194	06	LOS ANGELES	13	34 11	118 21	655	5P	MID		C J	BURBANK PUBLIC SERVICE
BURLINGAME	1206	04	SAN MATEO	4	37 35	122 21	10	4P	4P	4P		CITY OF BURLINGAME
BURNEY	1214	02	SHASTA	21	40 53	121 40	3127	8A	8A			MRS RUTH C ESTES
BURNT RANCH [illegible]	1215	01	TRINITY	35	40 48	123 28	2150		8A			PAUL F KAUT
BURTON RANCH	1216	04	CONTRA COSTA	4	37 52	122 05	560		8A			MRS M A R STIRTON
BUTTE LAKE	1237	02	LASSEN	23	40 34	121 18	6060				S	LASSEN VOLCANIC NATL PK
BUTTONWILLOW	1244	05	KERN	10	35 24	119 28	269	8A	8A			BUENA VISTA W S DIST
CABAZON	1250	07	RIVERSIDE	6	33 55	116 47	1800		5P			WILLARD HAGER
CACHUMA DAM	1253	06	SNTA BARBARA	32	34 35	119 59	781	9A	9A	9A	C	U S BUR RECLAMATION
CAJON WEST SUMMIT	1272	07	SAN BERDINO	6	34 23	117 34	4780				C	SAN BERDINO CO FCD
CALAVERAS BIG TREES	1277	05	CALAVERAS	2	38 17	120 19	4696	8A	8A		H	CAL DIV BEACH + PKS
CALAVERAS RANGER STA	1280	05	CALAVERAS	14	38 12	120 22	3343				C	U S FOREST SERVICE
CALAVERAS RESERVOIR	1281	04	ALAMEDA	11	37 29	121 49	805		7A			S F WATER DEPT
CALEXICO 2 NE	1288	07	IMPERIAL	6	32 41	115 28	12		5P			IMPERIAL IRRIG DIST
CALISTOGA	1312	01	NAPA	17	38 35	122 35	364		6P			CITY OF CALISTOGA
CALLAHAN RANGER STA	1316	01	SISKIYOU	12	41 18	122 48	3136	5P	5P			U S FOREST SERVICE
CAMP ANGELUS	1369	06	SAN BERDINO	28	34 09	116 59	5770				C	STATE DIV OF HWYS
CAMPO	1424	06	SAN DIEGO	33	32 37	116 28	2630	5P	5P			ARCHIE C LEACH
CAMP PARDEE	1428	05	CALAVERAS	16	38 15	120 51	658	8A	8A	8A	C	E BAY MUN UTL DIST
CAMP PIONEER SKI SHLTR	1433	02	SIERRA	39	39 38	120 34	5565				S	U S FOREST SERVICE
CAMP SIX LOOKOUT	1456	01	DEL NORTE	17	41 50	123 52	3730				S	STATE OF CALIFORNIA
CAMPTONVILLE RS	1462	02	YUBA	39	39 27	121 03	2755		8A		C	U S FOREST SERVICE
CANBY [illegible]	1475	02	MODOC	21	41 22	121 03	4500		5P			ELMER J. EBERSOLE
CANBY RANGER STATION	1476	02	MODOC	21	41 27	120 52	4312		3P			U S FOREST SERVICE
CANOGA PARK PIERCE COL	1484	06	LOS ANGELES	13	34 11	118 34	790	4P	4P			L A PIERCE COLLEGE
CANTIL	1488	07	KERN	6	35 18	117 58	2010	6P	6P			POSTMASTER
CANYON DAM	1497	02	PLUMAS	8	40 10	121 05	4555	5P	5P		H	P G + E COMPANY
CARBON CANYON GILMAN	1518	06	ORANGE	26	33 55	117 47	1625				C	CORPS OF ENGINEERS
CARBON CANYON WORKMAN	1520	06	SAN BERDINO	26	33 58	117 47	1180				C	CORPS OF ENGINEERS
CARIBOU POWER HOUSE	1522	02	PLUMAS	8	40 05	121 09	2986		4P			P G + E COMPANY
CARMEL VALLEY	1534	04	MONTEREY	4	36 29	121 44	425	5P	5P			A A COLLINS JR
CARPINTERIA RESERVOIR	1541	06	SANTA BARBARA	33	34 24	119 29	385				C	COUNTY OF SANTA BARBARA
CATHEYS VY [illegible]	1588	05	MARIPOSA	27	37 24	120 03	1425	9A	9A		C	WM H ALISON

STATION	INDEX NO.	DIVISION	COUNTY	DRAINAGE	LATITUDE	LONGITUDE	ELEVATION	TEMP	PRECIP	EVAP	SPECIAL	OBSERVER
CAZADERO	1602	01	SONOMA	22	38 32	123 08	1040		5P			MISS HAZEL L BOROTRA
CECILVILLE 5 SE	1606	01	SISKIYOU	12	41 06	123 03	2980	6P	6P			MRS. RUBY L. ROSE
CEDARVILLE	1614	03	MODOC	18	41 32	120 10	4670	8A	8A			U S SOIL CON SERVICE
CENTERVILLE PH	1624	02	BUTTE	23	39 47	121 40	522	4P	4P			P G + E COMPANY
CHAGOOPA	1647	05	TULARE	10	36 30	118 27	10340				S	U S ARMY ENGINEERS
CHALLENGE RANGER STA	1653	02	YUBA	39	39 29	121 13	2560		8A			U S FOREST SERVICE
CHAMPS FLAT WEST MDW	1656	02	LASSEN	18	40 42	120 58	5590				S	DWR-NORTHERN DIST
CHATSWORTH FC 24 D	1680	06	LOS ANGELES	13	34 15	118 36	957		VAR			LONNIE BATWAY
CHATSWORTH RESERVOIR	1682	06	LOS ANGELES	13	34 14	118 37	906				C	CORPS OF ENGINEERS
CHERRY VALLEY DAM	1697	05	TUOLUMNE	37	37 58	119 55	4765	8A	8A			HETCH HETCH WTR SUP
CHESTER	1700	02	PLUMAS	8	40 18	121 14	4525	5P	5P		H	NED EARL
CHICO EXPERIMENT STA	1715	02	BUTTE	23	39 42	121 47	205	5P	5P	5P	C	U S PLANT INTRO GRDN
CHIQUITO CREEK	1737	05	MADERA	27	37 30	119 23	7290				S	DEPT OF WTR RESOURCES
CHITTENDEN PASS	1739	04	SAN BENITO	20	36 54	121 36	125		8A			VICTOR L HASKIN
CHOLAME ALLEY RANCH	1743	04	SN LUIS OBPO	24	35 43	120 15	1753				C	WILLIAM S. ALLEY
CHUCHUPATE RANGER STA	1754	05	VENTURA	10	34 48	119 01	5260				C	U S FOREST SERVICE
CHULA VISTA	1758	06	SAN DIEGO	33	32 36	117 06	9	8A	8A	8A		WESTERN SALT COMPANY
CITRUS HEIGHTS	1773	02	SACRAMENTO	23	38 42	121 18	138		9P			JAMES D GOODRIDGE
CLAREMONT POMONA COL	1779	06	LOS ANGELES	26	34 06	117 43	1201	5P	5P			POMONA COLLEGE PHYSICS
CLARKS PEAK 1 NE	1783	02	PLUMAS	8	40 13	120 30	5910				S	CALIF DEPT OF WATER RES
CLARKSBURG	1784	02	YOLO	23	38 25	121 32	14	8A	8A			AMER CRYSTAL SUG CO
CLARKS VALLEY MUDD RCH	1785	02	GLENN	23	39 33	122 24	410		7A			DICK MUDD
CLEAR CREEK	1799	01	SISKIYOU	12	41 43	123 27	975		9A			JOHN R JARDINE
CLEARLAKE HIGHLANDS	1806	02	LAKE	23	38 58	122 38	1360	8A	8A		C	C IVAN GLENDINNING
CLOVERDALE 3 SSE	1838	01	SONOMA	22	38 46	122 59	320	8A	8A			ELMER W OLSON
CLOVERDALE 11 W	1840	01	SONOMA	22	38 46	123 13	1820				C	ELWOOD R. ZIMMERMAN
CLOVER MEADOWS GS	1844	05	MADERA	27	37 32	119 17	7002				S	U S FOREST SERVICE
CLOVER VALLEY	1845	02	PLUMAS	8	39 57	120 27	5500				S	CALIF DEPT OF WATER RES
COALINGA	1864	05	FRESNO	27	36 09	120 21	671	6P	6P			COALINGA FIRE DEPT
COALINGA 1 SE	1867	05	FRESNO	27	36 08	120 21	663				C	UNION OIL COMPANY
COALINGA 14 WNW	1869	05	FRESNO	27	36 14	120 34	1640		5P			CHARLES HOWELL
COFFEE CREEK RS	1886	01	TRINITY	35	41 05	122 42	2500				C	U S FOREST SERVICE
COHASSET 1 NNE	1891	02	BUTTE	23	39 57	121 43	3180		8A			WALTER ROACH
COLBYS FC 53 D	1896	06	LOS ANGELES	13	34 18	118 07	3675		4P			ELMERTA B. BENNETT
COLD SPRINGS CAMP	1905	04	MONTEREY	4	36 13	121 41	3280				S	CLOSED 6/30/56
COLEMAN FISHERIES STA	1907	02	SHASTA	23	40 24	122 08	420		8A			U S F + W L SERVICE
COLFAX	1912	02	PLACER	39	39 06	120 58	2418	6P	6P		H	SOUTHERN PACIFIC R R CO
COLGATE POWER HOUSE	1916	02	YUBA	39	39 20	121 11	585		4P			P G + E COMPANY
COLUSA 1 SSW	1948	02	COLUSA	23	39 12	122 01	60	6P	6P			IVAN J STEPHENS
CONCORD 3 E	1962	04	CONTRA COSTA	4	37 58	121 59	195		8A			HOWARD R LEE
COOL	1985	02	EL DORADO	1	38 53	121 01	1480		8A			W B THRELKEL
COPCO NO 1 DAM	1990	01	SISKIYOU	12	41 59	122 20	2703		4P			PAC POWER + LIGHT CO
CORCORAN IRRIG DIST	2012	05	KINGS	9	36 06	119 34	200	5P	5P		C	S S WHITEHEAD
CORNING HOUGHTON RANCH	2027	02	TEHAMA	23	39 54	122 22	487		8A			FRANKLIN K REED
CORONA	2031	06	RIVERSIDE	28	33 52	117 34	710	5P	5P			CORONA FIRE DEPT
CORRALITOS	2048	04	SANTA CRUZ	20	36 59	121 48	264				C	STATE DIV OF FSTRY
COTTONWOOD CREEK	2069	07	INYO	19	36 29	118 11	10600				S	DEPT WATER RESOURCES
COVELO	2081	01	MENDOCINO	7	39 47	123 15	1385	8A	8A		H	GRANT W HANCOCK
COVELO EEL RIVER RS	2084	01	MENDOCINO	7	39 50	123 05	1514				C	U S FOREST SERVICE
COVINA TEMPLE FC 193 B	2090	06	LOS ANGELES	26	34 05	117 52	575		5P			WILLIAM B TEMPLE
COYOTE CANYON	2103	07	RIVERSIDE	6	33 26	116 30	2275				S	HOWARD F BAILEY
COYOTE WELLS	2111	07	IMPERIAL	6	32 44	115 58	250		3P			COYOTE WELLS SVC STA
CRABTREE MEADOW	2114	05	TULARE	10	36 34	118 21	10700				S	ST OF CALIF SNOW SURVEY
CRAWFORD RANCH	2139	07	SAN DIEGO	6	32 53	116 17	1500				C	ROBERT A CRAWFORD
CRESCENT CITY 1 N	2147	01	DEL NORTE	17	41 46	124 12	40	4P	4P			PAC POWER + LIGHT CO
CRESCENT CITY 7 ENE	2148	01	DEL NORTE	17	41 48	124 05	120		8A			CAL DIV BEACH + PKS
CRESCENT CITY MNTC STA	2150	01	DEL NORTE	17	41 46	124 12	50				C	STATE DIV OF HWYS
CRESTLINE FIRE STA 2	2164	07	SAN BERDINO	15	34 15	117 15	4900				C	CRESTLINE FIRE STA NO 2
CROCKETT	2177	04	CONTRA COSTA	4	38 02	122 13	9	8A	8A			C+H SUGAR REFINING CO
CROWDER FLAT	2184	01	MODOC	12	41 53	120 44	5175				S	CALIFORNIA DWR
CRYSTAL LAKE FC 283C	2198	06	LOS ANGELES	26	34 19	117 51	5370		5P			U S FOREST SERVICE
#CULVER CITY	2214	06	LOS ANGELES	33	34 01	118 24	108	5P	5P			CULVER CITY FIRE DEPT
CUMMINGS	2218	01	MENDOCINO	7	39 50	123 38	1285		5P			MRS MARY S. INGRAM
CUYAMA	2236	06	SNTA BARBARA	32	34 56	119 37	2255	8A	8A			JOHN S ROWELL
CUYAMACA	2239	06	SAN DIEGO	25	32 59	116 35	4650	8A	8A		C H	HELIX IRRIGATION DIST
CUYAMA RANCH	2248	06	SN LUIS OBPO	30	34 59	119 40	2170				C	COUNTY OF SANTA BARBARA
DAGGETT 1 ENE	2255	07	SAN BERDINO	6	34 52	116 52	1975				C	COOL WATER RANCH
DAGGETT FAA AIRPORT	2257	07	SAN BERDINO	6	34 52	116 47	1915	MID	MID			FED AVIATION AGENCY
DANA 2 SE	2269	02	SHASTA	21	41 06	121 31	3320		8A			DALE S. BOSE
DAVENPORT	2290	04	SANTA CRUZ	4	37 01	122 12	273		9A			PAC CEMENT AGGREGATE
DAVIS 2 WSW	2294	02	YOLO	23	38 32	121 46	60	8A	8A	8A	C G	UNIVERSITY OF CALIF
DAVIS CREEK	2296	02	MODOC	21	41 44	120 22	4750		8A			RICHARD F HUGHES
DAY	2306	02	MODOC	21	41 13	121 23	3650				C	HERMAN L LORENZEN
DEAD HORSE RES 2 SE	2311	02	MODOC	21	41 42	120 33	5057				S	CALIFORNIA DWR
DEATH VALLEY	2319	07	INYO	6	36 28	116 52	-194	4P	4P	4P		US NAT PARK SERVICE
DEEP CANYON LABORATORY	2327	07	RIVERSIDE	6	33 39	116 23	1200		8A			PHILIP BOYD DESERT RH
DEEP SPRINGS COLLEGE	2331	07	INYO	6	37 22	117 59	5225	5P	5P		H	DEEP SPRINGS COLLEGE
DEER CREEK FLAT	2333	02	TEHAMA	23	40 01	121 50	1910				S	CALIFORNIA DWR
DEER CREEK POWER HOUSE	2334	02	NEVADA	39	39 18	120 51	3700	3P	3P			P G + E COMPANY
DELANO	2346	05	KERN	9	35 47	119 15	323		8A			DELANO FIRE DEPT
DEL MONTE	2362	04	MONTEREY	4	36 36	121 52	46				C	USN POSTGRAD SCHOOL
DEL PUERTO ROAD CAMP	2369	05	STANISLAUS	27	37 25	121 23	1125		6P			CLARENCE ADAMS
DENAIR 3 NNE	2389	05	STANISLAUS	37	37 34	120 47	137	5P	5P			KEN C. BRATTON
DE SABLA	2402	02	BUTTE	23	39 52	121 37	2713	4P	4P		H	P G + E COMPANY
DESCANSO RANGER STA	2406	06	SAN DIEGO	33	32 51	116 37	3500		8A			U S FOREST SERVICE
DIAMOND BAR HORSE CAMP	2432	06	LOS ANGELES	26	34 00	117 49	880				C	CORPS OF ENGINEERS
DOBBINS COLGATE	2458	02	YUBA	39	39 20	121 12	1550	4P	4P			P G + E COMPANY
DONNER MEMORIAL ST PK	2467	03	NEVADA	36	39 19	120 14	5937	8A	8A			CALIF DIV BEACH + PKS
DOUBLEBUNK MEADOW	2492	05	TULARE	10	35 57	118 36	6200				S	CORPS OF ENGINEERS
DOWNEY FD FC107C	2494	06	LOS ANGELES	33	33 56	118 08	116		5P			DOWNEY FIRE DEPT
DOWNIEVILLE RANGER STA	2500	02	SIERRA	39	39 34	120 50	2895	8A	8A		C	U S FOREST SERVICE
DOYLE	2504	03	LASSEN	18	40 02	120 06	4240		10P			JUNIUS M DIXON
DOYLE 5 SSE	2506	03	LASSEN	18	39 57	120 05	4385	6P	6P		H	FRANK M ROWLAND
DRY CANYON RESERVOIR	2516	06	LOS ANGELES	29	34 29	118 32	1515	7A	7A			L A WTR + PWR DEPT
DUDLEYS	2539	05	MARIPOSA	14	37 45	120 06	3000	6P	6P			W D MC LEAN
DUNNIGAN	2568	02	YOLO	23	38 53	121 58	63		9A			MRS. NANCY LYNN GOODMAN
DUNN SIDING	2570	07	SAN BERDINO	15	35 03	116 26	1610		4P			EARL K WOBSER
DUNSMUIR RANGER STA	2572	02	SISKIYOU	23	41 13	122 16	2420		8A			WALLACE E. MARSHALL
DUSY BENCH	2577	05	FRENSO	11	37 06	118 35	9470				S	STATE OF CALIF-SNOW SY
DUTTONS LANDING	2580	01	NAPA	17	38 12	122 18	20	8A	8A	8A		DAN STEELE
EAGLE CREEK	2591	05	TULARE	10	35 59	118 39	6650				S	CORPS OF ENGINEERS
EAGLE MOUNTAIN	2598	07	RIVERSIDE	6	33 48	115 27	973	7A	7A			METRO WATER DISTRICT
EAST PARK RESERVOIR	2640	02	COLUSA	23	39 22	122 31	1205	8A	8A			ORLAND UNIT WU ASSN
EL CAPITAN DAM	2709	06	SAN DIEGO	25	32 53	116 49	600	8A	8A		C	SAN DIEGO WATER DEPT
EL CENTRO 2 SSW	2713	07	IMPERIAL	6	32 46	115 34	-30	5P	5P		C	EL CENTRO WATER DEPT
ELECTRA POWER HOUSE	2728	05	AMADOR	16	38 20	120 40	715	5P	5P			P G + E COMPANY
ELIZABETH LAKE FC128B	2735	06	LOS ANGELES	29	34 36	118 34	2075		5P			ARTHUR L. STEWART
ELK VALLEY	2749	01	DEL NORTE	17	42 00	123 43	1711	5P	5P			CALIF DEPT OF AGR
ELLERY LAKE	2756	03	MONO	38	37 56	119 14	9645		MID			SO. CALIF. EDISON CO.
ELLIOTT	2760	05	SAN JOAQUIN	16	38 14	121 12	92		7A			C NORMAN ADAMS
EL MODENA	2775	06	ORANGE	28	33 48	117 47	464				C	HOMER F WANNAMAKER
ELSINORE	2805	06	RIVERSIDE	28	33 40	117 20	1285	MID	6P		C	STATE DIV OF FSTRY
ESCONDIDO	2862	06	SAN DIEGO	33	33 07	117 05	660	6P	6P			DARWIN M TING
ESCONDIDO NO 2	2863	06	SAN DIEGO	33	33 07	117 05	600	6P			C	ESCONDIDO FIRE DEPT
ETIWANDA	2895	06	SAN BERDINO	28	34 08	117 31	1390				C	CORPS OF ENGINEERS
ETNA	2899	01	SISKIYOU	12	41 28	122 54	2912				C	LAWRENCE E BUCHNER
#EUREKA WB CITY	2910	01	HUMBOLDT	17	40 48	124 10	43	MID	MID		C J	EUREKA WBO MIRANDA
EXCHEQUER RESERVOIR	2920	05	MARIPOSA	14	37 35	120 16	442		5P			MERCED IRRIG DIST
EXETER FAUVER RANCH	2922	05	TULARE	9	36 21	119 04	439				C	CHARLES O COULTER
FAIRFIELD	2933	02	SOLANO	23	38 15	122 03	15				C	SOLANO CO SURVEYOR
FAIRFIELD FIRE STATION	2934	02	SOLANO	23	38 16	122 02	38	8A	8A			FAIRFIELD FIRE STATION
FAIRMONT	2941	07	LOS ANGELES	15	34 42	118 26	3060	7A	7A			L A WTR + PWR DEPT
FALLBROOK	2958	06	SAN DIEGO	33	33 21	117 15	660				C	DEPT SPECIAL DIST SERVS
FALL RIVER MILL INTAKE	2964	02	SHASTA		41 01	121 28	3340		4P			P G + E COMPANY
FEATHER FALLS	2994	02	BUTTE	8	39 36	121 16	2965				C	A S MENDICHI
FERGUSON RANCH	3020	02	TEHAMA	23	40 21	122 27	800				C	BUREAU OF RECLAMATION
FERNDALE 8 SSW	3025	01	HUMBOLDT	17	40 30	124 20	1445		8A			CONNICK LIVESTOCK CO
FERNDALE 2 NW	3030	01	HUMBOLDT	7	40 36	124 17	10	5P	5P	5P		ROLLIN Z BOYTON
FIDDLETOWN LYNCH RANCH	3038	05	AMADOR	16	38 32	120 42	2140		8A		C	WENTWORTH LYNCH
FIGUEROA MOUNTAIN	3048	06	SNTA BARBARA	32	34 44	120 00	3200				C	U S FOREST SERVICE
FILLMORE 1 WNW	3050	06	VENTURA	29	34 24	118 56	435		8A			VENTURA CO FIRE DEPT
FIVE POINTS 5 SSW	3083	05	FRESNO	11	36 21	120 09	285	6P	6P			RAYMOND THOMAS RANCH
FLEMING FISH AND GAME	3087	03	LASSEN	18	40 22	120 19	4000	5P	5P	5P		CAL DEPT FISH + GAME
FLORENCE LAKE	3093	05	FRESNO	27	37 16	118 58	7344				C	SO CALIF EDISON CO
FOLSOM DAM	3113	02	SACRAMENTO	1	38 42	121 10	350	8A	8A	8A		U S BUR RECLAMATION
FONTANA 5 N	3118	06	SAN BERDINO	28	34 11	117 27	1972		6P			ROLAND W GETCHELL
FONTANA KAISER	3120	06	SAN BERDINO	28	34 05	117 30	1090	4P	4P			KAISER STEEL CORP
FOREST GLEN	3130	01	TRINITY	35	40 23	123 20	2340	8A	8A		H	MRS B E ESLICK
FORESTHILL RANGER STA	3134	02	PLACER	1	39 01	120 49	3190		8A			U S FOREST SERVICE
FORKS OF SALMON	3151	01	SISKIYOU	12	41 16	123 19	1240		9A			U S FOREST SERVICE

STATION	INDEX NO.	DIVISION	COUNTY	DRAINAGE †	LATITUDE	LONGITUDE	ELEVATION	TEMP.	PRECIP	EVAP	SPECIAL	OBSERVER
FORT BIDWELL	3157	03	MODOC	18	41 51	120 08	4498	5P	5P		H	L J FEE
FORT BRAGG	3161	01	MENDOCINO	17	39 27	123 48	80	8A	8A		C	CALIF + WESTERN R R
FORT BRAGG AVIATION	3164	01	MENDOCINO	17	39 24	123 49	61	11P	11P			U S WB OBSERVER
FORT DICK	3173	01	DEL NORTE	17	41 52	124 09	46		8A			BENNY L. BEASLEY
FORT JONES 6 ESE	3176	01	SISKIYOU	12	41 35	122 43	3324				C	CARL C CRAMER
FORT JONES RANGER STA	3182	01	SISKIYOU	12	41 36	122 51	2720	4P	4P			U S FOREST SERVICE
FORT ORD	3186	04	MONTEREY	4	36 41	121 46	134	MID	MID			ARMY AIR FORCE
FORT ROSS	3191	01	SONOMA	17	38 31	123 15	116	6P	6P			C A CALL
FREEDOM 8 NNW	3232	04	SANTA CRUZ	20	37 03	121 49	1495				C	WESTMINSTER PRO. INC
FRENCH GULCH	3242	02	SHASTA	23	40 42	122 38	1100		8A			MRS CLARA JONES
FRESNO WB AIRPORT	3257	05	FRESNO	27	36 46	119 43	328	MID	MID		C G	U S WEATHER BUREAU
FRIANT GOVERNMENT CAMP	3261	05	FRESNO	27	36 59	119 43	410	8A	8A	8A		U S BUR RECLAMATION
FULLERTON DAM	3285	06	ORANGE	26	33 54	117 53	340				C	CORPS OF ENGINEERS
FULLERTON HILLCREST RV	3288	06	ORANGE	26	33 53	117 55	330		5P			FULLERTON MUN UTIL DEPT
GARBERVILLE	3320	01	HUMBOLDT	7	40 06	123 48	340		8A			MRS N E PANCOAST
GARDEN VALLEY 2 S	3338	02	EL DORADO	1	38 50	120 51	1940		8A			R C KYLE
GASQUET RANGER STATION	3357	01	DEL NORTE	17	41 52	123 58	384		8A			U S FOREST SERVICE
GEM LAKE	3369	03	MONO	38	37 45	119 08	8970		MID			SO. CALIF. EDISON CO.
GEORGETOWN RANGER STA	3384	02	EL DORADO	1	38 55	120 47	3001	8A	8A		C	U S FOREST SERVICE
GERBER RANCH	3387	04	SANTA CLARA	4	37 22	121 29	2140		8A			MRS HILDA DRAGHI
GERLE CREEK CAMP	3388	02	EL DORADO	1	38 59	120 23	5400				S	DEPT WATER RESOURCES
GIBRALTAR DAM NO 2	3402	06	SNTA BARBARA	32	34 31	119 41	1550		8A			SANTA BARBARA WTR DEP
GIBSON HWY MNTNCE STA	3405	02	SHASTA	23	41 01	122 24	1650		8A			BYRON F. CLARKE
GILLESPIE FIELD	3410	06	SAN DIEGO	33	32 49	116 58	385	5P	5P			SAN DIEGO COUNTY
GILROY	3417	04	SANTA CLARA	20	37 00	121 34	194	9A	9A			GILROY FIRE DISTRICT
GILROY 8 NE	3419	04	SANTA CLARA	20	37 02	121 27	1050				C	HENRY MANTELLI
GILROY 14 ENE	3422	04	SANTA CLARA	20	37 06	121 20	1350		8A			SETH E AUSER
GLENDALE STAPEN FC295G	3450	06	LOS ANGELES	13	34 09	118 16	530		5P			RALPH STAPENHORST
GLENDORA WEST FC 185	3452	06	LOS ANGELES	26	34 08	117 52	822		5P			MRS L M WEST
GLENNVILLE	3463	05	KERN	10	35 43	118 42	3140	5P	8A		H	KERN CO FSTRY + F D
GLENNVILLE FULTON RS	3465	05	KERN	10	35 44	118 40	3500				C	U S FOREST SERVICE
GOLD ROCK RANCH	3489	07	IMPERIAL	6	32 53	114 52	485	5P	5P			GOLD ROCK RANCH
GOLD RUN	3491	02	PLACER	39	39 10	120 52	3240		4P			JOHN F WALL
GOLDSTONE ECHO	3493	07	SAN BERDINO	6	35 18	116 48	3220				S	ALBERT L. NORTON
GONZALES 9 ENE	3502	04	SAN BENITO	24	36 33	121 18	2350				C	MRS ALTA M BIGUE
GRACE MEADOW	3529	05	TUOLUMNE	37	38 09	119 36	8900				S	HETCH HETCHY WTR SUP
GRANITE SPRINGS	3549	02	PLUMAS	8	4[illegible] 06	120 21	5765				S	CALIF DEPT OF WATER RES
GRANT GROVE	3551	05	TULARE	11	36 44	118 58	6600	8A	8A		C H	U S NAT PARK SERVICE
GRASS VALLEY NO. 2	3573	02	NEVADA	39	39 13	121 04	2400	8A	8A		C	CITY OF GRASS VALLEY
GRATON	3578	01	SONOMA	22	38 26	122 52	200	7A	7A			MISS L[illegible]ISE HALL[illegible]
GREENVIEW	3614	01	SISKIYOU	12	41 33	122 54	2818		12M			MRS EMMA R PEREIRA
GREENVILLE RANGER STA	3621	02	PLUMAS	8	40 08	120 56	3560		8A			U S FOREST SERVICE
GROVELAND 2	3669	05	TUOLUMNE	37	37 50	120 14	2825				C	FRED H. [illegible]
GROVELAND RANGER STA	3672	05	TUOLUMNE	37	37 49	120 06	3145		8A			U S FOREST SERVICE
GUERNEVILLE	3683	01	SONOMA	22	38 30	123 00	145		8A			JOSEPH E BITTNER
HAINES CYN LOWER FC364	3703	06	LOS ANGELES	13	34 16	118 16	2450		5P			JAMES P KINDRED
HAINES CYN UPPER FC367	3704	06	LOS ANGELES	13	34 16	118 15	3440		5P			JAMES P KINDRED
HAIWEE	3710	07	INYO	19	36 08	117 57	3825	7A	7A		H	L A WTR + PWR DEPT
HALF MOON BAY	3714	04	SAN MATEO	4	37 28	122 26	60	5P	5P			SAN MATEO DEPT AGR
HAMILTON BRANCH PH	3725	02	PLUMAS	8	40 16	121 05	4560				C	ALBION A SARGENT
HANFORD	3747	05	KINGS	11	36 20	119 40	242	5P	5P			STATE DIV OF FSTRY
HANSEN DAM	3751	06	LOS ANGELES	13	34 16	118 24	1100				C	CORPS OF ENGINEERS
HAPPY CAMP RANGER STA	3761	01	SISKIYOU	12	41 48	123 22	1165	8A	8A		C H	U S FOREST SERVICE
HARRISON GULCH RS	3791	02	SHASTA	23	40 22	122 58	2710		8A		C	U S FOREST SERVICE
HARRY ENGLEBRIGHT DAM	3800	02	NEVADA	39	39 14	121 16	580		8A			CORPS OF ENGINEERS
HAT CREEK RS	3821	02	SHASTA	21	40 48	121 30	3348				C	U S FOREST SERVICE
HAT CREEK PH NO 1	3824	02	SHASTA	21	40 56	121 33	3015	8A	8A			P G + E COMPANY
HAYFIELD PUMPING PLANT	3855	07	RIVERSIDE	6	33 42	115 38	1370	9A	9A		C	METRO WATER DISTRICT
HAYFORK RANGER STATION	3859	01	TRINITY	35	40 33	123 10	2340		8A			U S FOREST SERVICE
HAYWARD 6 ESE	3863	04	ALAMEDA	4	37 39	121 59	715				C	EUGENE D. BETTENCOURT
HEALDSBURG	3875	01	SONOMA	22	38 37	122 52	102	6P	6P			HEALDSBURG FIRE DEPT
HEALDSBURG NO 2	3878	01	SONOMA	22	38 37	122 52	102		8A			WALDO F IVERSON
HELL HOLE	3891	02	PLACER	1	39 04	120 25	4850				C	PLACER COUNTY WTR AGCY
HEMET	3896	06	RIVERSIDE	33	33 45	116 57	1655		8A			LAKE HEMET MUN WATER
HENSHAW DAM	3914	06	SAN DIEGO	33	33 14	116 46	2700	8A	8A		C	VISTA IRRIG DIST
HERNANDEZ 2 NW	3925	04	SAN BENITO	20	36 25	120 55	2160		4P			MAX J LEY
HERNANDEZ 7 SE	3928	04	SAN BENITO	20	36 18	120 42	2765				C	MRS LORENE AKERS
HESPERIA	3935	07	SAN BERDINO	15	34 25	117 18	3195		SS			R Y E WALTER
HETCH HETCHY	3939	05	TUOLUMNE	37	37 57	119 47	3870	8A	8A	8AC	H	HETCH HETCHY WTR SUP
HIDDEN VALLEY RANCH	3946	02	NEVADA	39	39 02	121 06	1480		8A			CLARENCE E GASSAWAY
HIGHLAND LAKES	3954	05	ALPINE	16	38 30	119 48	8650				S	DEPT OF WTR RESOURCES
HILTS	3987	01	SISKIYOU	12	42 00	122 38	2900	8A	8A			FRUIT GROWERS SUP CO
HOBERGS	4010	02	LAKE	23	38 51	122 43	2960		8A			GEORGE G HOBERG
HOCKETT MEADOWS	4012	05	TULARE	9	36 22	118 39	8500				S	CORPS OF ENGINEERS
HOEGEES FC 60 A	4017	06	LOS ANGELES	13	34 13	118 02	2650		5P			LOUIS GUEBERT
HOGBACK ROAD	4019	02	TEHAMA		40 13	122 00	1320				S	CALIFORNIA DWR
HOLLISTER 1 SW	4022	04	SAN BENITO	20	36 50	121 25	279	5P	5P			RADIO STATION KMPG
HOLLISTER 2	4025	04	SAN BENITO	20	36 51	121 24	284				C	CITY OF HOLLISTER
HOLLISTER 10 ENE	4035	04	SAN BENITO	4	36 55	121 14	2578				C	MRS EDA C HUBBELL
HONEYDEW 2 WSW	4074	01	HUMBOLDT	17	40 14	124 09	375		8A			MRS ANNE M ADAMS
HOOPA	4082	01	HUMBOLDT	35	41 03	123 40	345	8A	8A		C	BUR INDIAN AFFAIRS
HOPLAND 8 NE	4097	02	LAKE	23	39 01	123 00	2510				C	WAYNE TOBIN
HOPLAND LARGO STATION	4100	01	MENDOCINO	22	39 01	123 07	550		8A			CLOSED 5/1/68
HOSSACK	4120	05	TULARE	37	36 11	118 37	7100				S	CORPS OF ENGINEERS
HUASNA	4144	06	SN LUIS OBPO	30	35 06	120 23	715				C	MRS LORLINE R BROWN
HUCKLEBERRY LAKE	4148	05	TUOLUMNE	37	38 06	119 45	7800				S	HETCH HETCHY WTR SUP
HUNTER DIST GRAVES RCH	4166	02	TEHAMA	23	40 11	122 33	770		5P			MRS IRENE GRAVES
HUNTERS DAM	4170	05	CALAVERAS	34	38 12	120 22	3220		4P			P G + E COMPANY
HUNTINGTON LAKE	4176	05	FRESNO	27	37 14	119 13	7020	5P			C H	SO CALIF EDISON CO
HURKEY CREEK PARK	4181	06	RIVERSIDE	33	33 41	116 41	4390				C	RIVERSIDE CO PK DEPT
HYAMPOM	4191	01	TRINITY	35	40 37	123 27	1260				C	MRS FRANCES V MOSS
IDLEWILD HWY MNTNC STA	4202	01	DEL NORTE	17	41 54	123 46	1250		8A			STATE DIV OF HWYS
IDRIA	4204	05	SAN BENITO	27	36 25	120 40	2650	8A	8A			NEW IDRIA MINE + CHEM
IDYLLWILD RANGER STA	4211	06	RIVERSIDE	33	33 45	116 43	5397	5P	5P		C H	U S FOREST SERVICE
IMPERIAL	4223	07	IMPERIAL	6	32 51	115 34	− 64	6P	6P			IMPERIAL IRRIG DIST
IMPERIAL FAA AP	4224	07	IMPERIAL	6	32 50	115 34	− 58	MID	MID			FED AVIATION AGENCY
INDEPENDENCE	4232	07	INYO	19	36 48	118 12	3950	7A	7A		C H	L A WTR + PWR DEPT
INDEPENDENCE ONION VLY	4235	07	INYO	19	36 46	118 20	9175				C	L A WTR + PWR DEPT
INDIO U S DATE GARDEN	4259	07	RIVERSIDE	6	33 44	116 15	11	8A	8A	8A		AGR RESEARCH SERVICE
INYOKERN	4278	07	KERN	6	35 39	117 49	2440	5P	5P			KERN CO FIRE DEPT
INYOKERN ARMITAGE	4280	07	KERN	6	35 41	117 41	2220		MID			U S N O T S
IONE	4283	05	AMADOR	16	38 21	120 56	284		8A			STATE DIV OF HWYS
IOWA HILL	4288	02	PLACER	1	39 05	120 50	3056		8A			PIERSON TUTTLE
IRON MOUNTAIN	4297	07	SAN BERDINO	6	34 08	115 08	922	7A	7A		C	METR WATER DIST
JESS VALLEY	4374	02	MODOC	21	41 16	120 18	5300	5P	5P		H	WALTER CANTRALL
JOHN BULL FLAT	4388	07	SAN BERDINO	6	34 20	116 53	8060				S	STATE OF CALIFORNIA
JOHNSONDALE	4389	05	TULARE	10	35 58	118 32	4680		8A			U S FOREST SERVICE
JOSHUA TREE	4405	07	SAN BERDINO	6	34 08	116 19	2720		5P			JOSHUA BSN CTY WTR DIST
JULIAN WYNOLA	4418	06	SAN DIEGO	25	33 06	116 39	3650	S	SS			CHARLE[illegible] VICINER
JUNCAL DAM	4422	06	SNTA BARBARA	32	34 29	119 30	2075		6P			MONTECITO COUNTY WTR DP
KAISER MEADOWS	4442	05	FRESNO	27	37 18	119 06	9110					SO CALIF EDISON CO
KEE RANCH	4467	07	SAN BERDINO	6	34 10	116 32	4325		8A			KEE RANCH
KELLOGG	4480	01	SONOMA	22	38 40	122 40	1800		9A			MRS RUTH F RUBINOW
KELSEYVILLE	4488	02	LAKE	23	38 59	122 50	1385		9A			CO FARM + HOME ADV
KENTFIELD	4500	01	MARIN	17	37 57	122 33	90	9A	9A			HENRY H MULLER
KERLINGER	4508	05	SAN JOAQUIN	27	37 41	121 26	177		8A			PAC CMNT+AGGREGATE
#KERN RIVER PH NO 1	4520	05	KERN	10	35 28	118 47	970	5P	5P			SO CALIF EDISON CO
KERN RIVER PH NO 3	4523	05	KERN	10	35 47	118 26	2703	5P	5P		H	SO CALIF EDISON CO
KETTLEMAN CITY	4534	05	KINGS	11	36 00	119 58	250	8A	8A	8A		KINGS COUNTY FIRE DEPT
KETTLEMAN STATION	4536	05	KINGS	11	36 04	120 05	508	6P	6P			P G + E COMPANY
KILARC POWER HOUSE	4544	02	SHASTA	23	40 41	121 52	2648		11A			P G + E COMPANY
KING CITY	4555	04	MONTEREY	24	36 12	121 08	320	4P	4P		C	STATE DIV OF FSTRY
KLAMATH	4577	01	DEL NORTE	12	41 31	124 02	25	5P	MID		C	HAROLD DEL PONTE
KNEELAND 10 SSE	4587	01	HUMBOLDT	7	40 38	123 54	2356				C	MRS. EDRA L. MOORE
KNIGHTS FERRY 2 SE	4590	05	STANISLAUS	34	37 48	120 39	315	8A	8A	8A		RAYMOND WILLMS
KNIGHTS VALLEY	4593	01	SONOMA	22	38 37	122 40	480	5P	5P	5P		MRS. FRANCES E. SWANK
KORBEL	4602	01	HUMBOLDT	17	40 52	123 57	145		6P			DENNIS L EMMON
KYBURZ STRAWBERRY	4616	02	EL DORADO	1	38 48	120 09	5700				C	HARRY STEVENSON
LA CRESCENTA FC 251 B	4628	06	LOS ANGELES	13	34 13	118 14	1565		5P			CRESCENTA VLY CO W D
LAFAYETTE 2 NNE	4633	04	CONTRA COSTA	4	37 55	122 06	535		8A			RUSS R SANBORN
#LAGUNA BEACH	4647	06	ORANGE	33	33 33	117 47	35	4P	4P			SEWAGE DISPOSAL PLANT
LAGUNA BEACH 2	4650	06	ORANGE	33	33 33	117 48	210				C	L B WATER DISTRICT
LA HONDA	4660	04	SAN MATEO	4	37 19	122 16	780		6P			MRS. GERTRUDE REEDY
LAKE ALPINE	4664	05	ALPINE	34	38 29	120 01	7500				S	DEPT WATER RESOURCES
LAKE ARROWHEAD	4671	07	SAN BERDINO	15	34 15	117 11	5205	5P	5P			LAKE ARROWHEAD F D
LAKE ELEANOR	4679	05	TUOLUMNE	37	37 58	119 53	4662				S	HETCH HETCHY WTR SUP
LAKE MOUNTAIN	4690	01	TRINITY	7	40 01	123 24	3164				C	LEONARD M MILLER
LAKE PILLSBURY NO 2	4698	01	LAKE	7	39 25	122 59	1740	5P	5P			PAUL G. RESSLER
LAKEPORT	4701	02	LAKE	23	39 02	122 55	1347	5P	5P			GEORGE R TURNBULL
LAKE SABRINA	4705	07	INYO	19	37 13	118 37	9065				S	SOUTHERN CALIF. EDISON
LAKESHORE	4709	02	SHASTA	23	40 53	122 23	1075	8P	8P	8P		U S BUR RECLAMATION
LAKESIDE 2 E	4710	06	SAN DIEGO	25	32 51	116 53	692		8A			HELIX IRRIGATION DIST
LAKE SOLANO	4712	02	SOLANO	23	38 29	122 00	180				C	LAWERENCE FAFEK
LAKE SPAULDING	4713	02	NEVADA	39	39 19	120 38	5156	5P	5P			P G + E COMPANY
LAKE SPAULDING DAM	4714	02	NEVADA	39	39 20	120 38	5120	4P	4P	4P		P G + E COMPANY
LAKE WOHLFORD	4726	06	SAN DIEGO	33	33 10	117 00	1500				C	ESCONDIDO MTL WTR CO
LA MESA	4735	06	SAN DIEGO	33	32 46	117 01	530	5P	5P			LA MESA FIRE DEPT
LANCASTER	4747	07	LOS ANGELES	15	34 41	118 07	2395	6P	6P			MARVIN FOSTER
LA PANZA RANCH	4767	04	SN LUIS OBPO	24	35 23	120 10	1550				C	MRS. MAE E. MARTENS
LA PORTE	4773	02	PLUMAS	8	39 41	120 59	4975				C	MICHAEL C LIBBEY
LASSEN CREEK UPPER	4816	03	MODOC	18	41 45	120 15	6775				S	DEPT OF WATER RESOURCES
LAVA BEDS NAT MONUMENT	4838	01	SISKIYOU	[illegible]	41 44	121 31	4770	9A	9A			U S NAT PARK SERVICE
LA VERNE HTS FC 560 B	4840	06	LOS ANGELES	26	34 07	117 45	1235		5P			WATER ASSOC PERSONNEL
LAYTONVILLE	4851	01	MENDOCINO	7	39 42	123 29	1640				C	VERNON M. BROWN
LEBEC	4863	05	KERN	10	34 50	118 52	3585		8A			KERN CO FIRE DEPT
LECHUZA PT STA FC 352B	4867	06	LOS ANGELES	33	34 05	118 53	1600		4P		C	L A CO FIRE DEPT
LEESVILLE KEEGAN RANCH	4880	02	COLUSA	23	39 09	122 26	1330		7A			MATTHEW J KEEGAN
LE GRAND	4884	05	MERCED	27	37 14	120 15	255	5P	5P			MERCED CO FIRE DEPT
LEHMAN RANCH	4886	05	EL DORADO	16	38 36	121 01	600		7A			IVAN R LEHMAN
LEMON COVE	4890	05	TULARE	9	36 23	119 02	513	5P	5P			KAWEAH LEMON CO
LIGHTS CREEK	4932	02	PLUMAS	8	40 14	120 43	5320				S	CALIF DEPT OF WATER RES
LINDSAY	4957	05	TULARE	9	36 11	119 04	395	7P	7P			FRANK DE CHAINE
LITTLE LAST CHANCE VY	4977	02	PLUMAS	8	39 52	120 13	5730				S	DEPT OF WTR RESOURCES
LITTLE PANOCHE DET DAM	4979	05	FRESNO	27	36 47	120 48	677	9A	9A	9AC		BUREAU OF RECLAMATION
LITTLE TUJUNGA GOLD CR	4986	06	LOS ANGELES	13	34 19	118 18	1750				C	CORPS OF ENGINEERS
LITTLE VALLEY	4988	02	LASSEN	21	40 53	121 11	4170		8A			MRS. CLOVERINE [illegible]
LIVERMORE COUNTY F D	4997	04	ALAMEDA	4	37 40	121 46	490	5P	5P			LIVERMORE ALMDA CTY F D
LOCKWOOD 2 N	5017	04	MONTEREY	24	35 58	121 05	1174		8A		C	ARCHIE M WEFERLING
LODGEPOLE	5026	05	TULARE	9	36 36	118 44	6735	8A	8A		C	U S NATL PARK SERVICE
LODI	5032	05	SAN JOAQUIN	16	38 07	121 17	40	5P	5P	5P		CITY OF LODI
LOG SPRING	5043	02	TEHAMA	23	39 50	122 47	5050				S	CORPS OF ENGINEERS
LOMPOC	5064	06	SNTA BARBARA	32	34 39	120 27	95	5P	5P			LOMPOC WATER TREAT. PL.
LONE PINE CTNWOOD PH	5067	07	INYO	19	36 27	118 03	3740				C	L A WTR + PWR DEPT
LONE TREE CANYON	5074	05	SAN JOAQUIN	27	37 38	121 24	330		8A			TRACY [illegible]
#LONG BEACH	5082	06	LOS ANGELES	13	33 46	118 12	34	3P	10P			JOHN W TEED
LONG BEACH WB AP	5085	06	LOS ANGELES	13	33 49	118 09	34	MID	MID			U S WEATHER BUREAU
LONG BELL STATION	5086	01	MODOC		41 28	121 25	4375				S	DEPT OF WATER RESOURCES
LOOKOUT 3 WSW	5093	02	MODOC	21	41 12	121 12	4180		9A			CHARLES SHEPHERD
LORAINE	5098	05	KERN	10	35 18	118 26	2720				C	BURRELL REE[illegible]
LOS ALAMOS	5107	06	SNTA BARBARA	33	34 45	120 17	565		8A			LAUREN PAYNE
LOS ANGELES WB AIRPORT	5114	06	LOS ANGELES	13	33 56	118 24	105	MID	MID		C	U S WEATHER BUREAU
LOS ANGELES CIVIC CTR	5115	06	LOS ANGELES	13	34 03	118 14	270	MID	MID		C	LA CO AIR POL[illegible] DIST
LOS BANOS	5118	05	MERCED	27	37 03	120 52	120	4P	8A			[illegible] C RICE
LOS BANOS ARBURUA RCH	5119	05	MERCED	27	36 53	120 56	860		SS			ARBURUA RANCH
LOS BANOS DET RESV	5120	05	MERCED	27	37 01	120 56	407	8A	8A	8A		BUREAU OF RECLAMATION
LOS GATOS	5123	04	SANTA CLARA	4	37 14	121 58	365	5P	5P			CITY OF LOS GATOS
LOS GATOS 4 SW	5125	04	SANTA CRUZ	4	37 11	122 02	2415		8A			ALLEN HE[illegible]
LOS PRIETOS RANGER STA	5147	06	SNTA BARBARA	32	34 33	119 47	1029		5P			U S FOREST SERVICE
LOST HILLS	5151	05	KERN	10	35 37	119 41	285				C	KERN CO FSTRY + F D
LOWER KIBBEY RIDGE	5160	05	TUOLUMNE	37	38 01	119 53	6500				S	HETCH HETCHY WTR SUP
LOWER MEADOW	5161	03	SIERRA	36	39 33	120 03	5760					INTERMOUNTAIN F + RES
LOWER OTAY RESERVOIR	5162	06	SAN DIEGO	33	32 37	116 56	540				C	SAN DIEGO WTR DEPT
LOYALTON	5171	02	SIERRA	8	39 41	120 15	4936		8A			[illegible] LARSEN
LUCERNE VALLEY	5182	07	SAN BERDINO	6	34 27	116 57	2957	5P	5P			CALIF DIV OF FORESTRY
LUCIA WILLOW SPRINGS	5184	04	MONTEREY	4	35 53	121 27	355				C	STATE DIV OF HWYS
LYTLE CR FOOTHILL BLVD	5212	06	SAN BERDINO	28	34 06	117 20	1160				C	SAN BERNARDINO F C D
LYTLE CREEK RANGER STA	5218	06	SAN BERDINO	28	34 14	117 29	2740		8A		C	U S FOREST SERVICE
MADELINE MNTN STA	5231	02	LASSEN	21	41 04	120 28	5300		8A			STATE DIV OF HWYS
MADERA	5233	05	MADERA	27	36 58	120 04	268	8A	8A			STATE DIV OF FSTRY
MAD RIVER RANGER STA	5244	01	TRINITY	17	40 27	123 32	2775		8A			U S FOREST SERVICE
MAHNKE	5258	02	LAKE	23	38 51	122 47	2390				C	MRS M E MAHNKE
MAMMOTH PASS	5284	07	MONO	19	37 37	119 02	9500				S	DEPT WATER RESOURCES
MAMMOTH POOL	5288	05	MADERA	27	37 21	119 19	3390					SO. CALIF. EDISON CO.
MANTECA	5303	05	SAN JOAQUIN	27	37 48	121 12	40	8A	8A	8A		SPRECKELS [illegible]
MANZANA SCHOOL	5308	06	SANTA BARBARA	3[illegible]	34 49	120 00	1200				C	COUNTY OF SANTA BARBARA
MANZANITA LAKE	5311	02	SHASTA	23	40 32	121 34	5850	8A	8A		H	U S NAT PARK SERVICE
MARE ISLAND	5333	02	SOLANO	17	38 06	122 16	52		MID			SAN FRAN BAY NAVAL YD
MARICOPA	5338	05	KERN	10	35 05	119 23	675	8A	8A			STANDARD OIL OF CALIF
MARIPOSA	5346	05	MARIPOSA	27	37 29	119 58	2011		9A			MRS GABRIELLE WILSON
MARKLEEVILLE	5356	03	ALPINE	3	38 42	119 47	5546				C	LOUISE B FAIRBANKS
MARTINEZ 3 S	5371	04	CONTRA COSTA	4	37 58	122 08	225				C	MARGARET S PLUMMER
MARTINEZ 3 SSE	5372	04	CONTRA COSTA	4	37 58	122 06	243		6P			BRIAN BENSON
MARTINEZ FIRE STATION	5377	04	CONTRA COSTA	4	38 01	122 08	26	8A	8A			CITY FIRE DEPARTMENT
MARYSVILLE	5385	02	YUBA	8	39 09	121 35	60	9A	9A			MARYSVILLE FIRE DEPT
MATHER	5400	05	TUOLUMNE	37	37 53	119 51	4515		8A			CITY SAN FRANCISCO
MC CARTHY POINT	5444	02	TEHAMA	23	40 11	121 41	3800				S	U S WEATHER BUREAU
MC CLOUD	5449	02	SISKIYOU	21	41 16	122 08	3300	8A	8A		C H	GINO L. ZANNI
MEADOW LAKE	5496	05	FRESNO	27	37 05	119 26	4480		7A			RADIO STATION KFRE-FM
MECCA FIRE STATION	5502	07	RIVERSIDE	6	33 34	116 04	− 180	5P	5P			CALIF DIV OF FORESTRY
MEDICINE LAKE	5505	01	SISKIYOU	12	41 35	121 37	6726				S	U S WEATHER BUREAU
MENDOTA DAM	5528	05	FRESNO	27	36 47	120 22	166		7A			ERNEST MANGUS
MERCED FIRE STATION 2	5532	05	MERCED	14	37 18	120 29	169	4P	4P			CITY OF MERCED
MERCED 2	5535	05	MERCED	14	37 19	120 29	170				C	MERCED IRRIG DIST
MERCEY HOT SPRINGS	5550	05	FRESNO	27	36 42	120 52	1165		5P			INACTIVE 6 30/67
MEYERS INSPECTION STA	5572	03	EL DORADO	36	38 51	120 01	6342		2P			STATE OF CALIFORNIA
MICHIGAN BLUFF	5586	02	PLACER	1	39 03	120 44	3650				C	R M POWELL
MIDDLETOWN	5598	02	LAKE	23	38 45	122 37	1122		8A			STATE DIV OF FSTRY
MILFORD LAUFMAN RS	5623	03	LASSEN	18	40 08	120 21	4860				C	U S FOREST SERVICE
MILL CREEK INTAKE	5632	06	SAN BERDINO	28	34 05	116 56	4945				C	SO CALIF EDISON CO
MILO 5 NE	5669	05	TULARE	9	36 17	118 46	3400				C	MRS ETHEL WALKER
MINERAL	5679	02	TEHAMA	23	40 21	121 36	4911	8A	8A		C H	U S NAT PARK SERVICE
MINERAL KING	5680	05	TULARE	9	36 26	118 35	7975				S	CORPS OF ENGINEERS
MIRANDA 4 SE	5711	01	HUMBOLDT	7	40 11	123 47	261				C	EUREKA WBO
MIRANDA SPENGLER RANCH	5713	01	HUMBOLDT	7	40 12	123 46	370				C	WALTER N. PEDERSEN
MITCHELL CAVERNS	5721	07	SAN BERDINO	6	34 56	115 32	4350	5P	5P		H	CAL DIV BEACH + PKS
MITCHELL MEADOW	5723	05	FRESNO	11	36 45	118 43	9700				S	CORPS OF ENGINEERS
MODESTO	5738	05	STANISLAUS	37	37 39	121 00	91	MID	MID			MODESTO IRRIG DIST
MODESTO 2	5741	05	STANISLAUS	37	37 38	121 00	89				C	CITY OF MODESTO
MOJAVE	5756	07	KERN	6	35 03	118 10	2735	8A	8A	8AC		KERN CO FIRE DEPT
MOJAVE 2 ESE	5758	07	KERN	6	35 02	118 09	2680	SS	SS			KDOL RADIO STATION
MONACHE MEADOWS	5777	05	TULARE	10	36 13	118 10	7900				S	CORPS OF ENGINEERS
MONO LAKE	5779	03	MONO	38	38 00	119 09	6450	5P	5P		H	JACK PRESTON
MONTAGUE 3 E	5785	01	SISKIYOU	12	41 43	122 28	2580				C	ROGER SCHOEN
MONTEREY	5795	04	MONTEREY	4	36 36	121 54	385	6P	6P			ROBERT J RENARD
MONTEREY NALF	5799	04			36 36	121 52	162	10P	10P			
MONTICELLO DAM	5818	02	NAPA	23	38 30	122 07	505	9A	9A	9A		U S BUR RECLAMATION
MOORPARK	5823	06	VENTURA	33	34 17	118 53	580		9A			VENTURA COUNTY FIRE DEP
MORAINE CREEK	5832	05	TULARE	11	36 43	118 34	8840				S	CORPS OF ENGINEERS
MORENA DAM	5840	06	SAN DIEGO	33	32 41	116 31	3075				C	SAN DIEGO WATER CO
MORGAN HILL 2 E	5844	04	SANTA CLARA	4	37 08	121 37	425		8A			MRS THELMA F DOWNER
MORGAN HILL 6 WSW	5846	04	SANTA CLARA	20	37 06	121 45	640				C	BILL R. BRUNER
MORGAN HILL SCS	5853	04	SANTA CLARA	20	37 08	121 39	350				C	U S SOIL CON SERVICE
MORONGO VALLEY	5863	07	SAN BERDINO	6	34 03	116 34	2580		7A			JAMES A FREEMAN
MORRO BAY FIRE DEPT	5866	04	SN LUIS OBPO	4	35 23	120 51	55	8A	8A			MORRO BAY F P DIST
MORRO BAY 3 N	5869	04	SN LUIS OBPO	4	35 25	120 51	670		MID			STANDARD OIL OF CALIF
MOUNTAIN HOME	5887	05	TULARE	10	36 15	118 43	5360				S	U S ARMY ENGINEERS
MOUNTAIN PASS	5890	07	SAN BERDINO	6	35 28	115 32	4790	3P	3P			MOUNTAIN PASS MINE
MT BALDY FC 85G	5900	06	SAN BERDINO	28	34 14	117 39	4275		8A		C	JUDITH M. RALY
MT BALDY NOTCH	5901	06	SAN BERDINO	28	34 17	117 37	7735	4P	4P		H	MT BALDY SKI LIFT INC
MOUNT DANAHER	5909	02	EL DORADO	1	38 45	120 40	3408		8A		C	STATE DIV OF FSTRY
MOUNT DIABLO N GATE	5915	04	CONTRA COSTA	4	37 52	121 56	2100	7A	7A			CAL DIV BEACH + PARK
MT GIVENS	5927	05	FRESNO	27	37 17	119 05	9500				C	SO.CALIF. EDISON CO.
MOUNT HAMILTON	5933	04	SANTA CLARA	4	37 20	121 39	4206	4P	4P		H	LICK OBSERVATORY
MOUNT HEBRON RS	5941	01	SISKIYOU	12	41 47	122 00	4250	8A	8A			U S FOREST SERVICE
MT HOUGH SNOW COURSE	5956	02	PLUMAS	8	40 02	120 53	6760				S	CALIF. DEPT. OF WATER
MOUNT MADONNA	5973	04	SANTA CRUZ	20	37 01	121 43	1800				C	JACK I SCHELL
MT SAN JACINTO WSP	5978	07	RIVERSIDE	6	33 48	116 38	8417	5P	5P			MT SAN JACINTO WSP
MOUNT SHASTA SLOPE	5982	02	SISKIYOU	23	41 22	122 14	7500				S	DEPT WATER RESOURCES
MOUNT SHASTA WB CITY	5983	02	SISKIYOU	23	41 19	122 19	3544	MID	MID		C HJ	U S WEATHER BUREAU
MOUNT TAMALPAIS 2 SW	5996	01	MARIN	17	37 54	122 36	1475				C	CALIF DIV BEACH + PKS
MOUNT WILSON FC 338 B	6006	06	LOS ANGELES	13	34 14	118 04	5709	4P	4P		C H	U S WB OBSERVER
MUIR WOODS	6027	01	MARIN	17	37 54	122 34	171		9A			U S NAT PARK SERVICE
MUMBO BASIN	6032	01	TRINITY	35	41 12	122 32	5700				S	DEPT WATER RESOURCES
MUSICK CREEK GUARD STA	6048	05	FRESNO	27	37 06	119 19	5522				C	PAUL H. RIGGS
NACIMIENTO DAM	6056	04	SAN LUIS OBPO	24	35 46	120 53	770	8A	8A	8A		MONTEREY CTY PARKS DEPT
#NAPA STATE HOSPITAL	6074	01	NAPA	17	38 17	122 16	60	5P	5P			NAPA ST HOSP.FIRE DEPT
NAVARRO 1 NW	6105	01	MENDOCINO	17	39 10	123 34	220				C	MASONITE CORPORATION
NEEDLES	6115	07	SAN BERDINO	5	34 50	114 36	480				C	CITY OF NEEDLES
NEEDLES FAA AIRPORT	6118	07	SAN BERDINO	5	34 46	114 37	913	MID	MID			FED AVIATION AGENCY
NEVADA CITY	6136	02	NEVADA	39	39 16	121 01	2520	8A	8A			CITY OF NEVADA CITY

STATION INDEX

STATION	INDEX NO.	DIVISION	COUNTY	DRAINAGE †	LATITUDE	LONGITUDE	ELEVATION	TEMP	PRECIP	EVAP	SPECIAL (SEE NOTES)	OBSERVER
NEWARK	6144	04	ALAMEDA	4	37 31	122 [illegible]	10	8A	8A	8A		LESLIE SALT COMPANY
NEWBURY PARK 4 SW	6149	06	VENTURA	33	34 09	118 58	780		7A			RANCHO SIERRA VISTA
NEWHALL [illegible]	6162	06	LOS ANGELES	9	34 23	118 3[illegible]	1243		4P		C	L A CO FIRE DEPT
NEWMAN 2 NW	6168	05	STANISLAUS	27	37 [illegible]	121 [illegible]	[illegible]8	5P	5P			RICHARD A SMITH
NEWPORT BEACH HARBOR	6175	06	ORANGE	33	33 36	117 53	8	5P	5P			NEWPORT HARBOR DEPT
NEW YORK MINES	6185	07	SAN BERDINO	6	35 15	115 18	6030				S	C. T. SNYDER
NICOLAUS 2	6194	02	SUTTER	19	38 55	121 33	43		8A			RECLAMATION DIST 1001
NIGHTINGALE	6196	07	RIVERSIDE	6	33 35	116 27	4025		5P			MR CHARLES S HALE
NILAND	6197	07	IMPERIAL	7	33 17	115 31	-55		6P			IMPERIAL IRRIG DIST
NIPOMO [illegible] NW	[illegible]	04	SN LUIS OBPO	4	35 04	12[illegible] 3[illegible]	3[illegible]		8A			ANDREW MEHLSCHAU
[illegible]	6212	02	GLENN	[illegible]	[illegible]	122 40	50[illegible]				S	CORPS OF ENGINEERS
NORTH FORK RANGER STA	6252	05	MADERA	27	37 14	119 3[illegible]	263[illegible]	8A	8A		H	U S FOREST SERVICE
NOVATO 8 WNW	6290	01	MARIN	17	38 08	122 4[illegible]	17[illegible]				C	MARIN COUNTY FIRE DEPT.
OAK KNOLL RANGER STA	6328	01	SISKIYOU	12	41 50	122 51	196[illegible]		8A			U S FOREST SERVICE
OAKLAND WB AIRPORT	6335	04	ALAMEDA	4	37 44	122 12	6	MID	MID		C J	U S WEATHER BUREAU
OAKVILLE 1 WNW	6351	01	NAPA	17	38 27	122 25	160		5P			MRS LILLIAN DEL BONDIO
OAKVILLE [illegible]	6356	01	NAPA	17	38 24	122 28	1685				C	KLAUS HUCKFELDT
OCCIDENTAL	6370	01	SONOMA	17	38 25	122 58	[illegible]		7A			ANDREW J BLANEY
OCEANSIDE	6377	06	SAN DIEGO	33	33 12	117 2[illegible]	84	4P	4P			OCEANSIDE FIRE DEPT
OCEANSIDE PUMPING PL	6379	06	SAN DIEGO	33	33 13	117 2[illegible]	1[illegible]				C	OCEANSIDE WATER DEPT
OCOTILLO WELLS	6383	07	SAN DIEGO	6	33 09	116 08	170		8A			EARL G. CARTIER
OILFIELDS JOAQUIN RDG	6395	05	FRESNO	27	36 18	120 24	3620				S	PACIFIC TEL+TEL CO
OJAI	6399	06	VENTURA	33	34 27	119 15	750	5P	5P			VENTURA CO FIRE DEPT
ONION VALLEY	6452	02	PLUMAS	8	39 48	120 53	6500				S	DEPT OF WTR RESOURCES
ONO	6455	02	SHASTA	23	40 29	122 37	980		7A			J. T. SAILORS
OPIDS CAMP FC 57 BE	6465	06	LOS ANGELES	26	34 15	118 [illegible]	4250		5P		C	LONG BEACH SCH DIST
ORANGE COUNTY RESVR	6473	06	ORANGE	26	33 56	117 53	6[illegible]0				C	CORPS OF ENGINEERS
ORANGE COVE	6476	05	FRESNO	9	36 37	119 19	431	11A	11A			ORANGE COVE CIT ASSN
ORICK PRAIRIE CREEK PK	6498	01	HUMBOLDT	17	41 22	124 01	161	4P	4P			CAL DIV BEACH + PARKS
ORLAND	6506	02	GLENN	23	39 45	122 12	254	8A	8A			ORLAND UNIT WU ASSN
ORLEANS	6508	01	HUMBOLDT	12	41 18	123 32	403	5P	5P			E J ANDERSON
OROVILLE	6521	02	BUTTE	8	39 30	121 34	171	11A	11A			CITY OF OROVILLE
OROVILLE BRIDGE	6525	02	BUTTE	8	39 31	121 34	165		7A			ROBERT E SKINNER
OROVILLE RANGER STA	6528	02	BUTTE	8	39 32	121 34	33[illegible]				C	STATE DIV OF FSTRY
OSPITAL RANCH	6551	05	CALAVERAS	27	38 07	120 57	[illegible]80				S	U S CORPS OF ENGINEERS
OSTRANDER LAKE	6552	05	MARIPOSA	14	37 38	119 33	8600				S	DWR + NATL PARK SERVICE
OXNARD	6569	06	VENTURA	33	34 12	119 11	49	8A	8A			CITY OF OXNARD
PACHECO PASS	6583	05	MERCED	27	37 04	121 1[illegible]	880		MID			CALIF DEPT OF WATER RES
PACIFIC HOUSE	6597	02	EL DORADO	1	38 45	120 30	3440		8A			FLOYD R POOLE
PACOIMA DAM FC 33 A-E	6602	06	LOS ANGELES	13	34 [illegible]	118 24	1500		5P			E K BARR
PAICINES OHRWALL RANCH	6610	04	SAN BENITO	20	36 44	121 [illegible]	950		8A			JOHN P OHRWALL
PALMDALE	6624	07	LOS ANGELES	6	34 35	118 06	2596	5P	5P		C	PALMDALE IRRIG DIST
PALMDALE FAA AIRPORT	6627	07	LOS ANGELES	6	34 38	118 05	2517	MID	MID			FED AVIATION AGENCY
PALM SPRINGS	6635	07	RIVERSIDE	6	33 49	116 32	411	5P	5P			PALM SPGS FIRE DEPT
PALO ALTO CITY HALL	6646	04	SANTA CLARA	4	37 27	122 08	23	8A	8A		C	ENGINEERING DEPT
PALOMA	6650	04	MONTEREY	24	36 21	121 30	1835		5P			JAMES A BELL
PALOMAR MT OBSERVATORY	6657	06	SAN DIEGO	3[illegible]	33 21	116 52	5545	1P	1P		C H	PALOMAR OBSERVATORY
PALOS VERDES EST FC43E	6663	06	LOS ANGELES	3[illegible]	33 48	118 23	216		7A			SUPT. OF STREETS @ PKS.
PANAMINT CITY	6671	07	INYO	6	36 07	117 06	6[illegible]40				S	C. T. SNYDER
PANOCHE	6675	05	SAN BENITO	27	36 36	120 50	1265		5S			MISS LILY BERG
PARADISE	6685	02	BUTTE	23	39 45	121 37	1750	8A	8A			PARADISE FIRE DEPT.
PARADISE MEADOW	6688	05	TUOLUMNE	37	38 03	119 40	77[illegible]				S	HETCH HETCHY WTR SUP
PARKER RESERVOIR	6699	07	SAN BERDINO	5	34 17	114 10	738	7A	7A		C	METRO WATER DISTRICT
PARKFIELD	6703	04	MONTEREY	24	35 53	120 26	1485		7A			ROBERT H. DURHAM
PARKFIELD 7 NNW	6706	04	MONTEREY	24	36 00	120 28	1590				C	RALSTON P MORRISON
PASADENA	6719	06	LOS ANGELES	13	34 09	118 09	864	4P	4P			PASADENA WATER DEPT
PASKENTA RANGER STA	6726	02	TEHAMA	23	39 53	122 3[illegible]	755		8A		C	U S FOREST SERVICE
PASO ROBLES	6730	04	SN LUIS OBPO	24	35 38	120 41	7[illegible]	5P	5P			CITY OF PASO ROBLES
PASO ROBLES 5 NW	6736	04	SN LUIS OBPO	24	35 41	120 45	[illegible]				C	FRANCIS F NELSON
PASO ROBLES FAA AP	6742	04	SN LUIS OBPO	24	35 40	120 38	815	MID	MID			FED AVIATION AGENCY
PATTERSON MEADOW	6751	03	MODOC	21	41 11	120 1[illegible]	7030				S	DEPT OF WATER RESOURCES
PATTIWAY	6754	05	KERN	10	34 56	119 23	3868		7A			HUDSON RANCH
PAYNES CREEK	6761	02	TEHAMA	23	40 20	121 5[illegible]	1840		7A			DAVID W. ALLWARDT
PEAR LAKE	6767	05	TULARE	9	36 36	118 40	9700				S	CORPS OF ENGINEERS
PEPPERDINES CAMP	6803	03	MODOC	21	41 27	120 14	6300				S	CALIF DEPT WATER RES
PERRIS	6816	06	RIVERSIDE	28	33 47	117 14	1470	2P	5P			STATE DIV OF FSTRY
PETALUMA FIRE STA 2	6826	01	SONOMA	17	38 14	122 38	1[illegible]	5P	5P		C	PETALUMA FIRE DEPT
PIEDRA BLANCA GRD STA	6862	06	VENTURA	29	34 34	119 10	3065		MID			VENTURA COUNTY FCD
PINE CANYON FC [illegible]	6891	06	LOS ANGELES	29	34 40	118 26	4286		5P			L A CO FIRE DEPT
PINECREST SUMMIT R	6893	05	TUOLUMNE	37	38 15	120 00	5610				C	USFS. DISTRICT RANGER
PINE FLAT DAM	6896	05	FRESNO	27	36 49	119 20	610		7A			CORPS OF ENGINEERS
PINE MOUNTAIN INN	6910	06	VENTURA	29	34 36	119 21	4200				C	VENTURA CTY FLD CONTROL
PINNACLES NAT MONUMENT	6926	04	SAN BENITO	20	36 29	121 11	1307	4P	4P			U S NAT PARK SERVICE
PIRU 2 ESE	6940	06	VENTURA	29	34 24	118 45	730		7A			CAMULOS RANCH
PISMO BEACH	6943	04	SN LUIS OBPO	4	35 08	120 38	80	5P	5P			POLICE DEPARTMENT
PIT RIVER POWER HOUSE	6946	02	SHASTA	21	40 59	121 59	1458		3P			P G + E COMPANY
PLACERVILLE	6960	02	EL DORADO	1	38 44	120 48	1890	8A	8A		H	P G + E COMPANY
PLACERVILLE IFG	6962	02	EL DORADO	1	38 44	120 44	2755	4P	4P	4P		INST FST GENETICS
PLACERVILLE DISP PLANT	6964	02	EL DORADO	1	38 44	120 51	1546				C	CITY OF PLACERVILLE
PLASKETT	6972	02	GLENN	7	39 44	122 51	6580				S	U S F S+ CAL DEPT WTR
PLATINA	6975	02	SHASTA	23	40 22	122 53	2260	6P	6P			PLATINA HWY MTC STN
PLUMAS EUREKA STATE PK	6998	02	PLUMAS	8	39 45	120 42	5165				C	PLUMAS EUREKA ST. PK.
POINT ARENA	7009	01	MENDOCINO	17	38 55	123 42	[illegible]20	5P	5P		C	CALIF DIV OF FORESTRY
PT ARGUELLO LIGHT STA	7016	06	SNTA BARBARA	33	34 34	120 40	76		1P			U S COAST GUARD
POINT PIEDRAS BLANCAS	7024	04	SN LUIS OBPO	4	35 40	121 17	59	11P	11P			U S COAST GUARD
POMONA	7050	06	LOS ANGELES	26	34 04	117 46	835	5P	5P			J E ADAMSON
PORT CHICAGO NAVAL DEP	7070	04	CONTRA COSTA	4	38 01	122 01	50	5P	5P			U S NAVAL MAGAZINE
PORTERVILLE	7077	05	TULARE	9	36 04	119 01	393	8A	8A			JOHN H DAYBELL
PORTOLA	7085	02	PLUMAS	8	39 48	120 29	4838	4P	4P		C	F. W. COLE
PORTUGUESE MEADOW	7093	05	TULARE	10	35 48	118 34	7000				S	CORPS OF ENGINEERS
POSEY 3 E	7096	05	TULARE	10	35 48	118 38	4960	5P	7A			PANORAMA HTS LODGE
POTTER VALLEY 3 SE	7108	01	MENDOCINO	22	39 18	123 04	1100				C	CORPS OF ENGINEERS
POTTER VALLEY PH	7109	01	MENDOCINO	22	39 22	123 08	1015	4P	4P		C	P G + E COMPANY
POWAY VALLEY	7111	06	SAN DIEGO	33	32 57	117 04	500		4P			POWAY FIRE DEPT
PRADO DAM	7123	06	RIVERSIDE	28	33 53	117 38	560				C	CORPS OF ENGINEERS
PRIEST VALLEY	7150	04	MONTEREY	24	36 11	120 42	2300	5S	5S			NELSON H PALMER
QUAKING ASPEN	7179	05	TULARE	10	36 07	118 32	7200				S	CORPS OF ENGINEERS
QUINCY	7195	02	PLUMAS	8	39 56	120 56	3409	8A	8A		H	U S FOREST SERVICE
RAILROAD FLAT	7222	05	CALAVERAS	27	38 19	120 33	2720				S	U S CORPS OF ENGINEERS
RAMONA SPAULDING	7231	06	SAN DIEGO	33	33 04	116 51	1480	6P	6P			LOUIS B SPAULDING
RANCHITA	7244	06	SAN DIEGO	33	33 14	116 32	4160		6P			B. W. PATTERSON
RANDSBURG	7253	07	KERN	15	35 22	117 39	3570	6P	6P			KERN CO FIRE DEPT
RATTLESNAKE CREEK	7259	05	FRESNO	11	36 59	118 43	9900					CORPS OF ENGINEERS
RED BLUFF WB AIRPORT	7292	02	TEHAMA	23	40 09	122 15	342	MID	MID		C J	U S WEATHER BUREAU
REDDING [illegible]	7295	02	SHASTA	23	40 30	122 24	425				C	CITY OF REDDING
REDDING FIRE STA NO 2	7296	02	SHASTA	23	40 35	122 24	580	5P	5P			REDDING FIRE DEPT
REDLANDS	7306	06	SAN BERDINO	28	34 03	117 11	1318	MID	2P			REDLANDS DAILY FACTS
REDWOOD CITY	7339	04	SAN MATEO	4	37 29	122 14	31	5P	5P			CITY FIRE DEPT STA 2
REDWOOD VALLEY	7351	01	MENDOCINO	22	39 16	123 12	718				C	THOMAS M JAMESON
REPRESA	7370	02	SACRAMENTO	1	38 42	121 10	295		MID			FOLSOM STATE PRISON
RICHARDSON GROVE ST PK	7404	01	HUMBOLDT	7	40 02	123 47	500	8A	8A			CALIF DIV BEACH + PKS
#RICHMOND	7414	04	CONTRA COSTA	4	37 56	122 21	55	8A	8A			CITY OF RICHMOND
RIO VISTA	7446	02	SOLANO	23	38 09	121 42	40		8A			U S ARMY DEPOT
RIVERSIDE FIRE STA #3	7470	06	RIVERSIDE	28	33 57	117 23	840	5P	5P			RIVERSIDE FIRE DEPT
RIVERSIDE EXP STA	7473	06	RIVERSIDE	28	33 58	117 21	986	8A	8A	8A	C G	CITRUS RES + AG EXP STA
ROBBS PEAK PH	7489	02	EL DORADO	1	38 54	120 [illegible]	51[illegible]				C	SAC MUNIC UTL DIST
ROBERTSON FLAT	7492	05	PLACER	1	39 09	120 30	6740				S	DEPT OF WATER RESOURCES
ROCK CREEK	7510	07	INYO	19	37 27	118 44	9670				S	DEPT WATER RESOURCES
ROCKLIN	7516	02	PLACER	1	38 48	121 14	242	8A	8A			RAYMOND H JOHNSON
ROGERS CAMP	7533	05	TULARE	10	36 06	118 38	6240				S	CORPS OF ENGINEERS
ROSE MARIE MEADOW	7560	05	FRESNO	27	37 19	118 5[illegible]	[illegible]000				S	SO CALIF EDISON CO
ROUND MEADOW	7579	05	TULARE	[illegible]	35 58	118 [illegible]	9000				S	CALIF STATE ENG
ROUND MOUNTAIN 1 NNE	7580	02	SHASTA	23	40 49	121 56	2117		8A		C	MRS MARIAN L BERTAGNA
RUNNING SPRINGS 1 E	7600	07	SAN BERDINO	15	34 12	117 05	5965				C	STATE DIV OF HWYS
SACHES SPRINGS	7623	05	TUOLUMNE	37	38 06	119 51	7900				S	HETCH HETCHY WTR SUP
SACRAMENTO WB AIRPORT	7630	02	SACRAMENTO	23	38 3[illegible]	121 30	17	MID	MID		C J	U S WEATHER BUREAU
#SACRAMENTO WB CITY	7633	02	SACRAMENTO	23	38 35	121 3[illegible]	19	MID	MID		C	U S WEATHER BUREAU
SADDLE CAMP RANGER STA	7637	02	TEHAMA	23	40 10	[illegible]	38[illegible]				S	U S WEATHER BUREAU
SAGEHEN CREEK	7641	03	NEVADA	36	39 26	120 14	6337		5P			UNIVERSITY OF CALIF
SAINT HELENA	7643	01	NAPA	17	38 30	122 28	225	6P	6P			EDWIN L PAULSON
SAINT HELENA 4 WSW	7646	01	NAPA	17	38 30	122 32	1780				C	EDWIN H LEARNED
SAINT HELENA 7 NE	7649	02	NAPA	23	38 34	122 23	870				C	PARISH RANCH
SAINT MARYS COLLEGE	7661	04	CONTRA COSTA	4	37 50	122 06	623	7P	7P			BROTHER U BENEDICT
SALINAS 2 E	7668	04	MONTEREY	24	36 40	121 37	80	5P	5P			SALINAS RURAL F D
SALINAS FAA AP	7669	04	MONTEREY	24	36 40	121 36	75	MID	MID			FED AVIATION AGENCY
SALINAS DAM	7672	04	SN LUIS OBPO	24	35 20	120 30	1475		8A			SALINAS DAM OPERATORS
SALSIPUEDES GAGING STA	7681	06	SNTA BARBARA	32	34 35	120 24	25[illegible]		8A			JOE CABRAL JR
SALT SPRINGS PWR HOUSE	7689	05	AMADOR	16	38 30	120 13	370[illegible]	3P	3P	P		P G + E COMPANY
SAN ANDREAS 2 S	7702	05	CALAVERAS	2	38 10	120 40	83[illegible]		7A			CALAVERAS CEMENT CO
SAN ANTONIO MISSION	7714	04	MONTEREY	24	36 01	121 15	[illegible]	5P	5P			SAN ANTONIO MISSION
SAN ARDO	7716	04	MONTEREY	24	36 02	120 54	450		8A			MRS JEAN BRINAN
SAN BENITO	7719	04	SAN BENITO	20	36 31	121 05	1355				C	JOHN M SHIELDS
SAN BERNARDINO CO HOSP	7723	06	SAN BERDINO	28	34 08	117 16	1125	6P	6P			S B COUNTY HOSPITAL
SAN CLEMENTE DAM	7731	04	MONTEREY	4	36 26	121 42	600		7A			CALIF WTR + TEL CO
SANDBERG PTL FC130B	7734	06	LOS ANGELES	15	34 45	118 43	4025		4P			L A CO FIRE DEPT
SANDBERG WB	7735	06	LOS ANGELES	29	34 45	118 44	4517	MID	MID		C HJ	U S WEATHER BUREAU
#SAN DIEGO WB AIRPORT	7740	06	SAN DIEGO	33	32 44	117 10	13	MID	MID		C J	U S WEATHER BUREAU
SAN DIMAS FIRE WD FC95	7749	06	LOS ANGELES	26	34 06	117 48	955		8A			SAN DIMAS FIRE STA
SAN DIMAS TANBARK FLAT	7750	06	LOS ANGELES	26	34 12	117 46	2720				C	U S FOREST SERVICE
SAN FELIPE HIGHWAY STA	7755	04	SANTA CLARA	20	37 01	121 20	365				C	STATE DIV OF HWYS
SAN FERNANDO	7759	06	LOS ANGELES	13	34 17	118 28	965	5P	5P			FARMERS INS GROUP
SAN FERNANDO PH 3	7762	06	LOS ANGELES	13	34 19	118 30	1250				C	CORPS OF ENGINEERS
S F RICHMOND SUNSET	7767	04	SAN FRANCISCO	4	37 46	122 30	32	5P	MID		C	CITY SAN FRANCISCO
SAN FRANCISCO WB AP	7769	04	SAN MATEO	4	37 37	122 23	8	MID	MID		C J	U S WEATHER BUREAU
#S F FEDERAL BUILDING	7772	04	SAN FRANCISCO	4	37 47	122 25	52	MID	MID		C J	U S WEATHER BUREAU
SAN GABRIEL CANYON PH	7776	06	LOS ANGELES	26	34 09	117 54	744		5P			PASADENA WATER DEPT
SAN GABRIEL DM FC425BE	7779	06	LOS ANGELES	26	34 12	117 52	1481		5P		C	ORBIN R. WATKINS
SAN GABRIEL FIRE DEPT	7785	06	LOS ANGELES	13	34 06	118 06	450	4P	4P			CITY FIRE DEPARTMENT
SAN GREGORIO 2 SE	7807	04	SAN MATEO	4	37 18	122 22	275	7P	7P			GARY J. ARATA
SAN JACINTO	7810	06	RIVERSIDE	33	33 47	116 58	1535	7P	7P			BYRON JOHANSEN
SAN JACINTO RANGER STA	7813	06	RIVERSIDE	33	33 47	116 58	1560				C	STATE DIV OF FSTRY
SAN JOAQUIN EXP RANGE	7817	05	MADERA	27	37 05	119 43	1050				C	U S FOREST SERVICE
SAN JOSE	7821	04	SANTA CLARA	4	37 21	121 54	67	4P	4P		C J	CITY OF SAN JOSE
SAN JUAN BAUTISTA 3SSE	7834	04	SAN BENITO	20	36 49	121 31	620				C	WALTER R. WRIGHT
SAN JUAN GUARD STATION	7837	06	ORANGE	33	33 36	117 31	730				C	CORPS OF ENGINEERS
SAN LUIS DAM	7846	05	MERCED	27	37 03	121 04	277	8A	8A	8A	C	U S BUR RECLAMATION
SAN LUIS OBISPO POLY	7851	04	SN LUIS OBPO	4	35 18	120 40	315	7A	7A		C	CAL STATE POLY COL
SAN MARCOS PASS	7859	06	SAN BARBARA	32	34 32	119 49	2300				C	CTY OF SANTA BARBARA
#SAN MATEO	7864	04	SAN MATEO	4	37 32	122 18	21	5P	5P			CITY FIRE DEPARTMENT
SAN NICOLAS ISLAND	7870	06	VENTURA	33	33 14	119 27	502	MID	MID		C	U S WEATHER BUREAU
#SAN RAFAEL	7880	01	MARIN	17	37 58	122 32	40	4P	4P			INDEPENDENT JOURNAL
SANTA ANA FIRE STATION	7888	06	ORANGE	28	33 45	117 52	115	4P	4P			SANTA ANA FIRE DEPT
SANTA ANA RIVER PH 3	7891	06	SAN BERDINO	28	34 06	117 06	1970				C	SO CALIF EDISON CO
SANTA ANITA FERN FC432	7897	06	LOS ANGELES	13	34 13	118 01	2035		5P			LOUIS LUEBKERT
SANTA BARBARA	7902	06	SNTA BARBARA	33	34 25	119 41	5	8A	8A		C	SANTA BARBARA SWG. TR.
SANTA BARBARA FAA AP	7905	06	SNTA BARBARA	33	34 26	119 50	9	MID	MID			FED AVIATION AGENCY
SANTA BARBARA TV PEAK	7909	06	SNTA BARBARA	32	34 32	119 57	4000		5P			TV STATION KEYT
SANTA CLARA UNIVERSITY	7912	04	SANTA CLARA	4	37 21	121 56	88	5P	5P			UNIV OF SANTA CLARA
SANTA CRUZ	7916	04	SANTA CRUZ	4	36 59	122 01	125	5P	5P			ROBERT E BURTON
SANTA FE DAM	7926	06	LOS ANGELES	13	34 07	117 58	427				C	CORPS OF ENGINEERS
SANTA MARGARITA 2 SW	7930	04	SN LUIS OBPO	24	35 22	120 38	1200		6P			JOSEPH C MC KUSICK
SANTA MARGARITA BOOST	7933	04	SN LUIS OBPO	24	35 22	120 38	1100		8A			RICHARD S PILECKI
SANTA MARIA WB AIRPORT	7946	06	SNTA BARBARA	30	34 54	120 27	236	MID	MID		C J	U S WEATHER BUREAU
SANTA MONICA	7950	06	LOS ANGELES	33	34 01	118 29	64		4P			CITY SANTA MONICA
#SANTA MONICA PIER	7953	06	LOS ANGELES	33	34 00	118 30	15	4P	4P			S M LIFEGUARD SER
SANTA PAULA	7957	06	VENTURA	29	34 21	119 05	263	4P	8A			VENTURA CO FIRE DEPT
SANTA ROSA	7965	01	SONOMA	22	38 27	122 42	167	5P	5P			CLARENCE S NEWBERRY
SANTA YNEZ	7976	06	SNTA BARBARA	32	34 37	120 05	600				C	SANTA BARBARA COUNTY
SANTIAGO DAM	7987	06	ORANGE	28	33 47	117 43	855				C	WILLIAM E SAPPINGTON
SAUGUS PWR PL NO 1	8014	06	LOS ANGELES	29	34 35	118 27	2105		6A			L A WTR + PWR DEPT
SAWYERS BAR RANGER STA	8025	01	SISKIYOU	12	41 18	123 08	2169	8A	8A			U S FOREST SERVICE
#SCOTIA	8045	01	HUMBOLDT	7	40 29	124 06	139	8A	8A			PACIFIC LUMBER CO
SEARSVILLE LAKE	8068	04	SAN MATEO	4	37 24	122 14	350		8A			AUSTIN CLAPP
SEBASTOPOL 4 SSE	8072	01	SONOMA	17	38 21	122 49	145				C	GEO A NAHMENS
SECRET VALLEY	8074	03	LASSEN	18	40 31	120 16	4440		6A			MRS GEORGE W RUMBO
SEPULVEDA DAM	8092	06	LOS ANGELES	13	34 10	118 28	740				C	CORPS OF ENGINEERS
SHASTA DAM	8135	02	SHASTA	23	40 43	122 25	1076	8A	8A	8A	C H	U S BUR RECLAMATION
SHEEP RANCH	8145	05	CALAVERAS	27	38 13	120 28	2370				S	U S CORPS OF ENGINEERS
SHELTER COVE	8162	01	HUMBOLDT	17	40 02	124 04	232	5P	5P			MRS MARILYN F MACHI
SHINGLE SPRINGS	8173	02	EL DORADO	1	38 40	120 55	1375		7A			THEODORE B HEUSNER
SHINGLETOWN 2 E	8175	02	SHASTA	23	40 30	121 51	3535		7A			MRS JANICE M SUTTER
SIERRA CITY	8207	02	SIERRA	39	39 34	120 38	4170	8A	8A		H	LEE WITHYCOMBE
SIERRAVILLE RANGER STA	8218	02	SIERRA	8	39 35	120 22	4975	8A	8A		C H	U S FOREST SERVICE
SIGNAL HILL FC 415	8230	06	LOS ANGELES	13	33 48	118 10	100		5P		C	GEORGE I OSBORN
SILVERADO RANGER STA	8243	06	ORANGE	28	33 45	117 39	1095				C	CORPS OF ENGINEERS
SKAGGS SPGS LAS LOMAS	8272	01	SONOMA	22	38 41	123 08	1930		8A		H	JOHN K LEITHOLD
SLACK CANYON	8276	04	MONTEREY	24	36 05	120 40	1730				C	STATE DIV OF FSTRY
SNOW CREEK UPPER	8317	07	RIVERSIDE	6	33 52	116 41	1940		6A			PALM SPRINGS WTR CO
SNOW FLAT	8318	05	MARIPOSA	14	37 50	119 30	8700				S	DEPT WATER RESOURCES
SODA SPRINGS 1 E	8332	02	NEVADA	39	39 19	120 22	6885	8A	8A		C H	ROBERT MAUGHAN
SOLEDAD	8338	04	MONTEREY	24	36 26	121 20	195		8A			JOHN N FRANCIONI
SOMERSET 5 ESE	8344	05	EL DORADO	16	38 37	120 36	3160				C	JACK A. HASELEY
SOMIS 3 NW	8349	06	VENTURA	33	34 17	119 03	510		8A			BERYLWOOD INVEST CO
SONOMA	8351	01	SONOMA	17	38 17	122 27	70	5P	5P			LAURENCE W DICKEY
SONORA RS	8353	05	TUOLUMNE	37	37 59	120 23	1749	8A	8A		H	STATE DIV.OF FORESTRY
SONORA JUNCTION	8355	03	MONO	38	38 21	119 27	6886				C	STATE DIV OF HWYS
S E FARALLON	8376	04	SAN FRANCISCO	4	37 42	123 00	35				C	U S COAST GUARD
SO ENTRANCE YOSEMITE	8380	05	MARIPOSA	14	37 30	119 38	5120	8A	8A		H	U S NAT PARK SERVICE
SOUTH LAKE	8406	07	INYO	19	37 11	118 34	9580				S	SOUTHERN CALIF EDISON C
SPADRA PAC FC 356 C	8436	06	LOS ANGELES	26	34 03	117 49	680		4P		C	R S HUTCHISON
SPRECKELS HWY BRIDGE	8446	04	MONTEREY	24	36 36	121 41	60		8A			U S WEATHER BUREAU
SPRINGVILLE 7 ENE	8455	05	TULARE	9	36 10	118 42	2470		7A			ELMER A SUTTON
SPRINGVILLE RANGER STA	8460	05	TULARE	9	36 08	118 48	1050				C	U S FOREST SERVICE
SPRINGVILLE TULE HDWKS	8463	05	TULARE	9	36 12	118 39	4070				C	P G + E COMPANY
SQUAW VALLEY	8474	03	PLACER	36	39 12	120 14	6235	8A	8A		H	SQUAW VALLEY STATE PK
SQUIRREL INN 2	8479	07	SAN BERDINO	15	34 14	117 14	5680	5P	5P		H	LEROY KEMP
STANDISH 1 E	8487	03	LASSEN	18	40 22	120 24	4030		8A			RAY C FRALEY
STANDISH-HICKEY ST PK	8490	01	MENDOCINO	7	39 53	123 44	850		8A			CAL DIV BEACH + PKS
STANISLAUS POWER HOUSE	8499	05	TUOLUMNE	34	38 08	120 22	1060		1P			P G + E COMPANY
STATE LAKES	8510	05	FRESNO	11	36 56	118 35	10300				S	CORPS OF ENGINEERS
STIRLING CITY RS	8544	02	BUTTE	8	39 54	121 32	3518				C	STATE DIV OF FSTRY
STOCKTON DISPOSAL PL	8554	05	SAN JOAQUIN	27	37 56	121 20	11				C	CITY OF STOCKTON
#STOCKTON WBAP	8558	05	SAN JOAQUIN	27	37 54	121 15	22	MID	MID		J	U S WEATHER BUREAU
STOCKTON FIRE STA NO 4	8560	05	SAN JOAQUIN	27	38 00	121 19	12	8A	8A			STOCKTON FIRE STA NO 4
STONYFORD COOLEY RANCH	8578	02	COLUSA	23	39 15	122 40	3015		8A			FRED H COOLEY
STONYFORD RANGER STA	8580	02	COLUSA	23	39 23	122 33	1168		8A			U S FOREST SERVICE
STONY GORGE RESERVOIR	8587	02	GLENN	23	39 35	122 32	791	5P	5P		C	ORLAND UNIT WU ASSN
STOUTS MEADOW	8591	02	SHASTA	21	41 10	121 56	5300				S	DEPT WATER RESOURCES
STRAWBERRY VALLEY	8606	02	YUBA	39	39 34	121 06	3808	5P	5P		H	MRS. LILLIAN MAGRUDER
SUEY RANCH	8627	06	SN LUIS OBPO	30	35 00	120 23	390		5P			SUEY RANCH
SUMMIT MEADOW	8648	05	FRESNO	11	37 05	119 13	6240				S	DEPT OF WTR RESOURCES
SUNSET BEACH STATE PK	8680	04	SANTA CRUZ	20	36 54	121 50	85				C	CAL DIV BEACH + PARK
SURF 2 ENE	8697	06	SNTA BARBARA	32	34 41	120 34	110				C	U S AIR FORCE
SUSANA KNOLLS	8700	06	VENTURA	33	34 16	118 40	1085		8A			SUSANA KN FIRE STA
SUSANVILLE AIRPORT	8702	03	LASSEN	18	40 23	120 34	4148	MID	MID		H	DAVID BARR
SUSANVILLE 1 WNW	8703	03	LASSEN	18	40 26	120 40	4555				C	STATE DIV OF FSTRY
SUTTER HILL RANGER STA	8713	05	AMADOR	16	38 23	120 48	1586		8A			STATE DIV OF FSTRY
SWAIN MOUNTAIN	8716	02	PLUMAS	8	40 27	121 06	6160				S	CALIF DEPT WATER RES
TAFT	8752	05	KERN	10	35 09	119 28	1025				C	KERN CO FSTRY + FD
TAHOE CITY	8758	03	PLACER	36	39 10	120 08	6230	8A	8A	8A	H	DARYL K DE WALT
TAHOE VALLEY FAA AP	8762	03	EL DORADO	36	38 54	120 00	6254	4P				FED AVIATION AGENCY
TALBOT CAMP	8771	02	PLACER	1	39 12	120 22	6000				S	DEPT WATER RESOURCES
TEHACHAPI	8826	05	KERN	10	35 08	118 27	3975	5P	5P		H	HARRY M. COWAN
TEHACHAPI AIRPORT	8832	05	KERN	10	35 08	118 26	3960				C	TEHACHAPI CUMMINGS
TEJON RANCHO	8839	05	KERN	10	35 02	118 45	1425	5P	5P			TEJON RANCH COMPANY
TERMO	8873	03	LASSEN	18	40 52	120 27	5300	6P	6P		C	SULO E LAKSO
THE CEDARS	8881	02	PLACER	1	39 15	120 21	5900				S	DEPT OF WATER RESOURCES
THE GEYSERS	8885	01	SONOMA	22	38 48	122 49	1600				C	MRS FAYE DEWEY
THERMAL FAA AIRPORT	8892	07	RIVERSIDE	6	33 38	116 10	-120	MID	MID		C	FED AVIATION AGENCY
THOUSAND OAKS	8905	06	VENTURA	33	34 11	118 51	810		8A			VENTURA CO FIRE DEPT
THREE MILE VALLEY	8909	02	PLUMAS	8	39 54	120 34	5900				S	CALIF DEPT WATER RES
THREE RIVERS 6 SE	8912	05	TULARE	9	36 22	118 51	2200				C	GLENN BAKER
THREE RVRS EDISON PH 2	8914	05	TULARE	9	36 28	118 53	950	2P	2P			SO CALIF EDISON CO
THREE RVRS EDISON PH 1	8917	05	TULARE	9	36 28	118 52	1140				C	SO CALIF EDISON CO
TIGER CREEK PH	8928	05	AMADOR	16	38 27	120 29	2355	4P	4P		C	P G + E COMPANY
TOPANGA PATROL STA FC6	8967	06	LOS ANGELES	33	34 05	118 36	745		5P			L A CO FIRE DEPT
TORRANCE	8973	06	LOS ANGELES	33	33 48	118 20	110	4P	4P			TORRANCE MUN AIRPORT
TRABUCO CANYON	8992	06	ORANGE	33	33 39	117 36	970				C	ORANGE CO PARK DEPT
TRACY 2 SSE	8997	05	SAN JOAQUIN	27	37 43	121 25	105				C	AAGE R TUGEL
TRACY CARBONA	8999	05	SAN JOAQUIN	27	37 42	121 25	140	8A	8A			BANTA CARBONA IR CO
TRACY PUMPING PLANT	9001	05	ALAMEDA	27	37 48	121 35	61	6P	6P	6P		U S BUR RECLAMATION
TRINITY DAM VISTA PT	9024	01	TRINITY	35	40 48	122 46	2500	8A	8A	8A		U S BUR RECLAMATION
TRONA	9035	07	SAN BERDINO	6	35 47	117 23	1695	8A	8A			AMERICAN P + C CORP
TROUGH SPRING	9037	02	COLUSA	23	39 18	122 39	4000				S	CORPS OF ENGINEERS
TRUCKEE RANGER STATION	9043	03	NEVADA	36	39 20	120 11	5995	8A	8A		C	U S FOREST SERVICE
TUJUNGA	9047	06	LOS ANGELES	13	34 16	118 18	1690	7P	7P			JAMES D. PARRA
TUJUNGA MILL CR FC 470	9049	06	LOS ANGELES	13	34 23	118 05	4645				C	LOS ANGELES CO FCD
TULEFIELD	9052	05	KERN	10	35 09	119 01	295		7A			KERN COUNTY LAND CO
TULELAKE	9053	01	SISKIYOU	12	41 58	121 28	4035	5P	5P	5P	C H	TULELAKE IRRIG DIST
TUNNEL RANGER STATION	9061	05	TULARE	10	36 22	118 17	8950				S	U S WEATHER BUREAU

STATION INDEX

STATION	INDEX NO.	DIVISION	COUNTY	DRAINAGE ‡	LATITUDE	LONGITUDE	ELEVATION	OBSERVATION TIME AND TABLES: TEMP	PRECIP	EVAP	SPECIAL (SEE NOTES)	OBSERVER
TUOLUMNE MEADOWS	9063	05	TUOLUMNE	37	37 53	119 20	8600				S	DEPT WATER RESOURCES
TURLOCK	9073	05	STANISLAUS	14	37 29	120 51	115		8A			CARL A PEARSON
TURNTABLE CREEK	9083	02	SHASTA	23	40 46	122 18	1067	8A	8A	8A		U S BUR RECLAMATION
TUSTIN IRVINE RANCH	9087	06	ORANGE	33	33 44	117 47	118	8A	8A			THE IRVINE COMPANY
TWENTY MILE HOLLOW	9097	02	TEHAMA	23	40 08	121 48	2800				S	DEPT OF WATER RESOURCES
TWENTYNINE PALMS	9099	07	SAN BERDINO	6	34 08	116 02	1975	5P	5P			U S NAT PARK SERVICE
TWIN LAKES	9105	02	ALPINE	1	38 42	120 03	7829	4P	4P		H	P G + E COMPANY
TWITCHELL DAM	9111	06	SNTA BARBARA	30	34 59	120 19	582	4P	4P	4P		SANTA MARIA VLY WCD
UHL RANGER STATION	9120	05	TULARE	9	35 53	118 39	3680				C	U S FOREST SERVICE
#UKIAH	9122	01	MENDOCINO	22	39 09	123 12	623	5P	5P			CITY FIRE DEPARTMENT
UKIAH 4 WSW	9124	01	MENDOCINO	22	39 08	123 16	1900		8A			MRS MARJORIE S DORY
UNION OIL STEARNS ABS	9138	06	ORANGE	26	33 56	117 52	710		6A			UNION OIL CO
#U C L A	9152	06	LOS ANGELES	33	34 04	118 27	430	4P	4P			U C L A
UPLAND 3 N	9158	06	SAN BERDINO	28	34 08	117 39	1605	5P	5P			LIBERTY GROVES CORP
UPPER LAKE 7 W	9167	02	LAKE	23	39 11	123 02	1524		4P			EDGAR J SCHUETTE
UPPER MATTOLE	9177	01	HUMBOLDT	17	40 15	124 11	255		5P			WESLEY C RUSCOE
UPR SAN LEANDRO FILTER	9185	04	ALAMEDA	4	37 46	122 10	394	6A	6A		C	E BAY MUN UTL DIST
UPPER TRES PINOS	9189	04	SAN BENITO	20	36 38	121 02	2050				C	ELDON FANCHER
UPPER WOODCHUCK	9191	05	FRESNO	11	37 02	118 54	9200				S	CORPS OF ENGINEERS
VACAVILLE	9200	02	SOLANO	23	38 22	121 57	105	5P	5P			VACAVILLE FIRE DIST
VALLETON	9221	04	MONTEREY	24	35 53	120 42	957				C	MISS LUCY A. WOLF
VALLEY CENTER 2 NNE	9232	06	SAN DIEGO	33	33 14	117 01	1390		4P			VALLEY CNT MUN WATER
VALYERMO RANGER STA	9251	07	LOS ANGELES	15	34 27	117 51	3705	3P	3P			U S FOREST SERVICE
VAN NUYS FC 15B	9260	06	LOS ANGELES	13	34 11	118 27	695		2P			VAN NUYS PUBLISH CO
VENADO	9273	01	SONOMA	22	38 37	123 01	1260				C	SONOMA CFC AND WTR CD
VENTUCOPA R S	9283	06	SNTA BARBARA	33	34 51	119 29	2749				C	U S FOREST SERVICE
VENTURA	9285	06	VENTURA	33	34 17	119 18	45		8A			STAR FREE PRESS
VERMILION VALLEY	9301	05	FRESNO	27	37 22	118 59	7520				S	SO CALIF EDISON CO
VICTORVILLE PUMP PLANT	9325	07	SAN BERDINO	15	34 32	117 18	2858	8A	8A		C	VICTOR CO WATER DIST
VIDETTE MEADOW	9328	05	FRESNO	11	36 45	118 25	9500				S	CORPS OF ENGINEERS
VINCENT FIRE STA FC120	9345	06	LOS ANGELES	29	34 29	118 08	3135		5P			L A CO FIRE DEPT
VINTON	9351	02	PLUMAS	8	39 49	120 11	4950		4P			FRANK DOTTA
VISALIA	9367	05	TULARE	9	36 20	119 18	354	8A	8A			VISALIA FIRE DEPARTMENT
VISTA 2 NNE	9378	06	SAN DIEGO	33	33 14	117 14	510	5P	5P			VISTA FIRE DEPT
VOLLMERS	9386	02	SHASTA	23	40 57	122 26	1310		8A		C	W. FRED BORING
VOLTA POWER HOUSE	9390	02	SHASTA	23	40 28	121 52	2200	4P	4P		C	P G + E COMPANY
WALLACE 1 SE	9418	05	CALAVERAS	2	38 11	120 58	214		8A			CLARION E VAN SCHAICK
WALMAR SCHOOL	9420	04	CONTRA COSTA	4	37 57	122 05	120		5P			MRS. JOAN THOMAS
WALNUT CREEK 2 ESE	9423	04	CONTRA COSTA	4	37 53	122 02	245	5P	5P			JOHN F. TERRY
WALNUT CREEK 2 ENE	9426	04	CONTRA COSTA	4	37 54	122 01	220				C	TOMAS S VANASEK
WALNUT CREEK 4 E	9427	04	CONTRA COSTA	4	37 54	121 59	400		9A			MRS. BETTY G. FAIRFIELD
WALNUT GROVE	9428	02	SACRAMENTO	23	38 14	121 31	23					/ INACTIVE 4/20/6[illegible]
WALNUT PTL STA FC102B	9431	06	LOS ANGELES	26	34 00	117 52	488		8A			L A CO FIRE DEPT
WARNER SPRINGS	9447	06	SAN DIEGO	33	33 17	116 38	3180	4P	4P		C	WARNERS RESORT CO
WASCO	9452	05	KERN	10	35 36	119 20	333	8A	8A			KERN CO FSTRY + F D
WASIOJA PHOENIX RANCH	9458	06	SNTA BARBARA	30	34 59	119 54	2370				C	PHOENIX RANCH
WATSONVILLE WATERWORKS	9473	04	SANTA CRUZ	20	36 56	121 46	95	8A	8A			CITY OF WATSONVILLE
WAWONA RANGER STATION	9482	05	MARIPOSA	14	37 32	119 40	3965				C	U S NAT PARK SERVICE
WEAVERVILLE RANGER STA	9490	01	TRINITY	35	40 44	122 56	2050	8A	8A		C	U S FOREST SERVICE
WEED FIRE DEPARTMENT	9499	01	SISKIYOU	12	41 26	122 23	3593	8A	8A			WEED FIRE DEPARTMENT
WELDON 1 WSW	9512	05	KERN	10	35 40	118 18	2680				C	VERNON P BLOUNT
WENDEL 10 SE	9526	03	LASSEN	18	40 16	120 04	4035		3P			ED FILIPELLI
WEST BIG PINE LOOKOUT	9532	06	SNTA BARBARA	32	34 42	119 40	6280				S	U S WEATHER BUREAU
WESTHAVEN	9560	05	FRESNO	11	36 13	119 59	285		7A			BOSTON RANCH CO
WEST POINT 3 SW	9583	05	CALAVERAS	16	38 23	120 34	2365		6P			W B MANKER
WESTVILLE	9597	02	PLACER	1	39 11	120 39	5290				S	DEPT WATER RESOURCES
WET MEADOW	9602	05	TULARE	10	36 21	118 34	8950				S	CORPS OF ENGINEERS
WHEATLAND 2 NE	9605	02	YUBA	39	39 02	121 23	105				C	ESTATE OF SAMUEL DAMON
WHEELER SPRINGS 2 SSW	9615	06	VENTURA	33	34 29	119 18	875				C	VENTURA CO FC DIST
WHISKEYTOWN RES	9621	02	SHASTA	23	40 37	122 32	1295	9A	9A	9A		U S BUR RECLAMATION
WHITE MOUNTAIN 1	9632	07	MONO	6	37 30	118 11	10150	8A	8A		H	UNIVERSITY OF CALIF
WHITE MOUNTAIN 2	9633	07	MONO	6	37 35	118 14	12470	8A	8A		H	UNIVERSITY OF CALIF
WHITE MTN STORAGE	9635	07	SAN BERDINO	6	34 20	117 00	7260				S	STATE OF CALIFORNIA
WHITTIER CTY H FC 106C	9660	06	LOS ANGELES	26	33 58	118 02	340		5P			MISS MARTHA BAILEY
WILDROSE RANGER STA	9671	07	INYO	6	36 15	117 14	4100	5P	5P			NATIONAL PARK SERVICE
WILLIAMS	9677	02	COLUSA	23	39 09	122 09	86	9A	9A		C	CITY OF WILLIAMS
WILLITS 1 NE	9684	01	MENDOCINO	17	39 25	123 21	1348	4P	4P			LOUIS L BERTAIN
WILLITS HOWARD FOR RS	9685	01	MENDOCINO	7	39 21	123 19	1925				C	STATE DIV OF FSTRY
WILLOW CREEK 1 NW	9694	01	TRINITY	35	40 57	123 38	461	8A	8A			U S FOREST SERVICE
WILLOWS	9699	02	GLENN	23	39 32	122 12	140	8A	8A			HOWARD R ALLARD
WILLOWS USBR	9700	02	GLENN	23	39 32	122 12	135	4P	4P	4P	C	USBR MATERIAL CONTL DIV
WINCHESTER	9722	06	RIVERSIDE	33	33 4[illegible]	117 05	1475				C	JIM M BLACKMORE
WINTERS	9742	02	YOLO	23	38 32	121 58	135	8A	8A			J NEWTON WALLACE
WOFFORD HEIGHTS	9754	05	KERN	10	35 43	118 27	2700		SS			JAMES H JORGENSEN
WOODFORDS	9775	03	ALPINE	3	38 47	119 49	5671	5P	5P		H	MRS WILMA C BARR
WOODLAND 1 WNW	9781	02	YOLO	23	38 41	121 48	69	9A	9A			U C AGR EXTEN SERV
WRIGHTS	9814	04	SANTA CLARA	4	37 08	121 57	1600		5P			MARVIN E WARE
WRIGHTS LAKE	9816	02	EL DORADO	1	38 51	120 14	6950				S	U S WEATHER BUREAU
YORBA LINDA	9847	06	ORANGE	26	33 54	117 49	415	5P	5P			YORBA LINDA WATER C
YORKVILLE	9851	01	MENDOCINO	17	38 54	123 14	[illegible]				C	MRS. V. SYLVIA HULBERT
YOSEMITE NATIONAL PARK	9855	05	MARIPOSA	14	37 45	119 35	3970	7A	7A		C H	U S NAT PARK SERVICE
YREKA	9866	01	SISKIYOU	12	41 43	122 38	2625	8A	8A		H	U S FOREST SERVICE
CLOSED STATION												
HOPLAND LARGC STATION	410[illegible]	01	MENDOCINO	22	39 01	123 07	550		8A			CLOSED 5/1/68

‡ DRAINAGE CODE: 1-AMERICAN 2-CALAVERAS 3-CARSON 4-CENTRAL COAST 5-COLORADO 6-DESERT 7-EEL 8-FEATHER 9-KAWEAH 10-KERN 11-KINGS 12-KLAMATH 13-LOS ANGELES 14-MERCED 15-MOJAVE 16-MOKELUMNE 17-NORTH COAST 18-N. E. INTERIOR 19-OWENS 20-PAJARO 21-PIT 22-RUSSIAN 23-SACRAMENTO 24-SALINAS 25-SAN DIEGO 26-SAN GABRIEL 27-SAN JOAQUIN 28-SANTA ANA 29-SANTA CLARA 30-SANTA MARIA 31-SANTA MARGARITA 32-SANTA YNEZ 33-SOUTH COAST 34-STANISLAUS 35-TRINITY 36-TRUCKEE 37-TUOLUMNE 38-WALKER 39-YUBA-BEAR

REFERENCE NOTES

Additional information regarding the climate of California may be obtained by writing to the Environmental Science Services Administration State Climatologist, 557 Federal Office Building, 50 Fulton Street, San Francisco, California 94102, or to any Weather Bureau Office near you. Additional precipitation data are contained in "HOURLY PRECIPITATION DATA CALIFORNIA" and "Storage-Gage Precipitation Data for Western United States".

DIMENSIONAL UNITS Unless otherwise indicated, dimensional units used in this bulletin are Temperature in F, precipitation and evaporation in inches and wind movement in miles. Monthly degree day totals are the sums of the negative departures of average daily temperatures from 65°F. In 'Supplemental Data table directions entered in figures are tens of degrees. Resultant wind is the vector sum of wind directions and speeds divided by the number of observations.

OBSERVATION TIME The Station Index shows observation times in local standard time During the summer months some observers take the observations on daylight saving time. Snow on ground in the 'Snowfall and Snow on Ground' table is at observation time for all except Weather Bureau and FAA stations. For these stations snow on ground values are at 4 00 a.m., P.S.T , except for Bishop WB AP, Blue Canyon WB AP, and Sandberg WB, which are taken at 6 00 a.m., P S.T., and Mt. Shasta WB City at 8 00 a.m., P.S.T. Data in the "Extremes' table, 'Daily Precipitation' table, 'Daily Temperature table, 'Evaporation and Wind' table, and snowfall in the 'Snowfall and Snow on Ground" table, when published, are for the 24 hours ending at time of observation.

EVAPORATION is measured in the standard Weather Bureau type pan of 4-ft diameter unless otherwise shown by footnote following the Evaporation and Wind table. Max and Min values in the Evaporation and Wind table are extremes of temperature of water in pan as recorded during 24 hours ending at time of observation. Wind is the total wind movement in miles over the evaporation pan as determined by a continuous anemometer recorder located 6-8 inches above the pan.

WATER EQUIVALENT values published in the "Snowfall and Snow on Ground' table are the water equivalent of snow, sleet, or ice on the ground. Samples for obtaining measurements are taken from different points for successive observations, consequently, occasional drifting and other causes of local variability in the snowpack may result in apparent inconsistencies in the record.

SNOWFALL Entries of snowfall in the "Climatological Data" table, the "Snowfall and Snow on Ground" table, and in the "Seasonal Snowfall" table, include snow and sleet. Entries of snow on ground include snow, sleet, and ice.

NORMALS for all stations are climatological standard normals based on the period 1931-1960.

DIVISIONS, as used in this publication, became effective with data for January 1941.

STATION NAMES Figures and letters following the station name, such as 12 SSW, indicate distance in miles and direction from the post office.

SEASONAL TABLES Monthly and seasonal snowfall and heating degree days for the 12 months ending with the preceding June data will be carried in the July issue of this bulletin.

DELAYED DATA AND CORRECTIONS will be carried only in the June and December issues of this bulletin.

INTERPOLATED VALUES for monthly precipitation totals may be found in the annual issue of this publication.

IN THE DATA TABLES THE SYMBOLS AND LETTERS WHEN USED INDICATE THE FOLLOWING

- − No record in the "Supplemental Data" table, "Daily Precipitation" table, "Evaporation and Wind' table, "Snowfall and Snow on Ground' table, 'Daily Soil Temperature" table, and the 'Station Index '
  No record in the 'Climatological Data" table and the "Daily Temperature' table is indicated by no entry.
- + And also on an earlier date or dates.
- ++ Highest observed one minute windspeed. This station is not equipped with an instrument to measure fastest mile data.
- * Amount included in following measurement, time distribution unknown.
- // Gage is equipped with a windshield.
- B Adjusted to a full month.
- D Water equivalent of snowfall wholly or partly estimated, using a ratio of 1 inch water equivalent to every 10 inches of new snowfall.
- M One or more days of record missing, if average value is entered, less than 10 days record is missing. See "Daily Temperature' table for detailed daily record. Degree day data, if carried for this station, have been adjusted to represent the value for a full month.
- R Amounts from recording gage. (These amounts are essentially accurate but may vary slightly from the amounts to be published later in Hourly Precipitation Data.)
- T Trace, an amount too small to measure.
- V Includes total for previous month.

IN THE STATION INDEX THE SYMBOLS AND LETTERS WHEN USED INDICATE THE FOLLOWING·

- AR This entry in time of observation column in Station Index means after rain.
- C Recording Rain Gage Station. Hourly precipitation values are processed for special purposes, and are published later in the "Hourly Precipitation Data" bulletin. If daily amounts are published in "Climatological Data bulletin they are from a separate non-recording gage, except where indicated by reference 'R'. Such amounts may differ from amounts published from the recording gage in the "Hourly Precipitation Data" bulletin.
- G "Soil Temperature" table.
- H "Snowfall and Snow on Ground" table. Omission of data in any month indicates no snowfall and/or snow on ground in that month.
- J "Supplemental Data" table.
- S Storage precipitation station. Precipitation measurements, made at irregular intervals will be published later in "Precipitation Data from Storage-Gage Stations" Bulletin.
- SS This entry in time of observation column in Station Index means observation made near sunset.
- VAR This entry in time of observation column in Station Index means variable.
- # Thermometers are generally exposed in a shelter located a few feet above sod-covered ground, however, this reference indicates that the thermometers are exposed in a shelter located on the roof of a building.

Stations appearing in the tables with no data were either missing or received too late to be included in this issue.

General weather conditions in the U. S. for each month are described in the publications MONTHLY WEATHER REVIEW, CLIMATOLOGICAL DATA NATIONAL SUMMARY, and STORM DATA, all of which may be obtained from the Superintendent of Documents, Government Printing Office, Washington, D. C. 20402.

Information concerning the history of changes in locations, elevations, exposure, etc., of substations through 1957 may be found in the publication 'Substation History" for this State, price $1.25. Similar information for regular Weather Bureau stations may be found in the latest annual issue of Local Climatological Data, price 15 cents. These publications may be obtained from the Superintendent of Documents at the address shown above.

Subscription Price 20 cents per copy, monthly and annual; $2.50 per year. (Yearly subscription includes the Annual Summary.) Checks and money orders should be made payable to the Superintendent of Documents. Remittance and correspondence regarding subscriptions should be sent to the Superintendent of Documents, Government Printing Office, Washington, D. C. 20402.

USCOMM-ESSA-ASHEVILLE-5/29/69-2500

CLIMATOLOGICAL DATA

U.S. DEPARTMENT OF COMMERCE
MAURICE H STANS Secretary
ENVIRONMENTAL SCIENCE SERVICES ADMINISTRATION
ENVIRONMENTAL DATA SERVICE
In Cooperation with Department of Water Resources, State of California

CALIFORNIA
MAY 1969
Volume 73 No. 5

CLEMSON UNIVERSITY LIBRARY
JUL 22 1969
SER. TECH. & GOV. DIV.

CLIMATOLOGICAL DATA

Station	Temperature: Average Maximum	Average Minimum	Average	Departure From Normal	Highest	Date	Lowest	Date	Degree Days	No. of Days: Max. 90° or Above	Max. 32° or Below	Min. 32° or Below	Min. 0° or Below	Precipitation: Total	Departure From Normal	Greatest Day	Date	Snow, Sleet: Total	Max. Depth on Ground	Date	No. of Days: .10 or More	.50 or More	1.00 or More
* * *																							
NORTH COAST DRAINAGE 01																							
ALDERPOINT	76.4M	46.7M	61.6M		94	7	33	2	137	3	0	0	0	.06		.06	27	.0	0		0	0	0
ANGWIN PAC UNION COL	73.5	47.7	60.6		90	31+	33	1	172	2	0	0	0	.09		.05	26	.0	0		0	0	0
BIG BAR RANGER STATION	83.7	45.3	64.5		97	23	30	4	100	14	0	1	0	.17		.08	18	.0	0		0	0	0
CALLAHAN RANGER STA	79.2M	38.7	59.0M		91	9	21	2	190	1	0	5	0	.44		.23	14	.0	0		2	0	0
CECILVILLE 5 SE	76.9M	40.8M	58.9M		87	9	26	4	186	0	0	3	0	.67		.24	14	.0	0		3	0	0
CLOVERDALE 3 SSE	78.5	49.3	63.9	.4	94	31	43	1	80	3	0	0	0	T	- 1.23	T	27+	.0	0		0	0	0
COVELO	79.1	42.6	60.9		93	7	32	4	142	3	0	1	0	.47		.40	11	.0	0		1	0	0
CRESCENT CITY 1 N	M	M	M		81	6	37	1		0	0	0	0	1.85				.0	0				
DUTTONS LANDING	72.3M	48.5M	60.4M		92	30	34	4	161	2	0	0	0	.00		.00		.0	0		0	0	0
ELK VALLEY	78.1	41.8	60.0		94	10	30	1	172	5	0	2	0	1.02		.68	26	.0	0		4	1	0
EUREKA WB CITY R	57.8	49.0	53.4	.4	67	25	43	5+	352	0	0	0	0	1.01	- 1.17	.67	26	.0	0		2	1	0
FERNDALE 2 NW	62.2	47.0	54.6		74	17	39	5	315	0	0	0	0	1.10		.57	26	.0	0		3	1	0
FOREST GLEN	76.9	40.6	58.8	3.1	91	23	27	4+	198	2	0	4	0	.85	- 1.71	.56	27	.0	0		2	1	0
FORT BRAGG	59.8	48.4	54.1		68	26	41	1	329	0	0	0	0	.29	- 1.26	.17	27	.0	0		1	0	0
FORT BRAGG AVIATION	60.8	46.7	53.8		70	25	38	5	342	0	0	0	0	.29		.18	26	.0	0		1	0	0
FORT JONES RANGER STA	79.7M	39.1M	59.4M		89	23+	26	4	168	0	0	3	0	.52		.23	12	.0	0		2	0	0
FORT ROSS	61.0	46.5	53.8		72	5	41	1	340	0	0	0	0	.18	- 1.39	.14	26	.0	0		1	0	0
GRATON	76.5	45.2	60.9	1.7	96	30	35	1	147	4	0	0	0	.05	- 1.22	.04	26	.0	0		0	0	0
HAPPY CAMP RANGER STA	82.4	46.0	64.2	3.0	96	18+	33	4+	106	11	0	0	0	.87	- 1.29	.47	12	.0	0		3	0	0
HEALDSBURG	80.5	51.1	65.8	3.5	97	30	43	1	50	6	0	0	0	.03	- 1.17	.03	26	.0	0		0	0	0
HILTS	73.2M	39.4	56.3M		97	11	24	4	272	1	0	4	0	1.86		1.56	13	.0	0		2	1	1
HOOPA	79.5	47.9	63.7		96	23	35	1	108	8	0	0	0	.55		.40	27	.0	0		1	0	0
KENTFIELD	73.0M	48.7M	60.9M	.8	87	6	43	1	129	0	0	0	0	.08	- 1.33	.04	27+	.0	0		0	0	0
KLAMATH R	63.2	48.2	55.7		85	6	35	1	283	0	0	0	0	1.93		.70	26	.0	0		5	1	0
KNIGHTS VALLEY																							
LAKE PILLSBURY NO 2																							
LAVA BEDS NAT MONUMENT	69.5	41.0	55.3		83	9	28	2	302	0	0	5	0	1.01		.41	13	1.3	1	3	3	0	0
MOUNT HEBRON RS	70.7M	34.2M	52.5M		83	18+	21	2	385	0	0		0	.36		.15	14	.0	0		1	0	0
NAPA STATE HOSPITAL	77.6	48.8	63.2	2.6	96	30	39	1	93	4	0	0	0	.00	- .87	.00		.0	0		0	0	0
ORICK PRAIRIE CREEK PK	65.1M	44.7M	54.9M		90	6	30	2	307	1	0	4	0	1.31		.65	26	.0	0		4	1	0
ORLEANS	82.8	47.2	65.0		94	22+	34	4+	70	9	0	0	0	.99	- 1.51	.61	26	.0	0		3	1	0
PETALUMA FIRE STA 2	73.8	49.4	61.6	2.1	91	5	42	3	121	1	0	0	0	.00	- .63	.00		.0	0		0	0	0
POINT ARENA	62.0	45.3	53.7		68	28+	40	1	339	0	0	0	0	.24		.17	26	.0	0		1	0	0
POTTER VALLEY PH	84.1	46.3	65.2		98	31	34	4+	62	10	0	0	0	.07	- 1.60	.07	27	.0	0		0	0	0
RICHARDSON GROVE ST PK	74.8M	48.0M	61.4M		94	7	42	4	136	2	0	0	0	.39		.38	27	.0	0		1	0	0
SAINT HELENA	79.6	48.9	64.3	2.5	96	30+	41	1	67	4	0	0	0	.08	- .88	.05	26	.0	0		0	0	0
SAN RAFAEL	76.9	51.9M	64.4M		90	5	42	1	57	1	0	0	0	.02		.02	26	.0	0		0	0	0
SANTA ROSA	76.3	48.5	62.4	2.5	94	29	37	1	111	3	0	0	0	.03	- .95	.03	26	.0	0		0	0	0
SAWYERS BAR RANGER STA	80.1	41.8	61.0		93	23+	29	5	157	6	0	3	0	.83		.24	27	.0	0		2	0	0
SCOTIA	63.7	48.5	56.1	.1	82	18+	42	5	272	0	0	0	0	.73	- 1.24	.44	27	.0	0		3	0	0
SHELTER COVE																							
SONOMA	79.4	46.8	63.1		95	29	35	1	85	4	0	0	0	T		T	26	.0	0		0	0	0
TRINITY DAM VISTA PT	76.3	44.8	60.6		89	23	30	4	165	0	0	2	0	.97		.62	12	.0	0		2	1	0
TULELAKE //R	74.7	39.5	57.1		85	8	27	2	241	0	0	6	0	.45	- .75	.22	13	.0	0		2	0	0
UKIAH	82.4	48.9	65.7	3.7	100	31	38	4	61	6	0	0	0	.00	- 1.18	.00		.0	0		0	0	0
WEAVERVILLE RANGER STA	81.0	40.9	61.0	3.1	96	10	27	5+	155	7	0	4	0	.15	- 1.46	.11	27	.0	0		1	0	0
WEED FIRE DEPARTMENT	71.6	43.2	57.4		84	23+	30	2	245	0	0	2	0	1.66		.90	13	.0	0		3	1	0
WILLITS 1 NE	76.6	44.4	60.5		93	31	32	1	143	1	0	1	0	.05		.05	26	.0	0		0	0	0
WILLOW CREEK 1 NW	81.8	47.7	64.8		98	23	35	4+	93	5	0	0	0	.32		.21	27	.0	0		1	0	0
YREKA	77.9	44.7	61.3	4.7	90	24+	30	4+	160	2	0	2	0	.44	- .59	.20	14	T	0		2	0	0
DIVISION			60.0	2.2										.51	- 1.17			T					
* * *																							
SACRAMENTO DRAINAGE 02																							
ADIN RANGER STATION	73.5	37.2	55.4		82	9+	29	20+	291	0	0	6	0	.44		.17	14	T	0		2	0	0
ALTURAS RANGER STATION	75.7	37.2	56.5	4.2	90	10	27	3	257	1	0	5	0	.29	- 1.02	.12	14	.0	0		2	0	0
AUBURN	79.7	50.1	64.9	1.8	95	30	39	4	80	2	0	0	0	.15	- 1.32	.15	4	.0	0		1	0	0
BERRYESSA LAKE	79.7	52.3	66.0		97	31	42	1	62	4	0	0	0	.00		.00		.0	0		0	0	0
BLUE CANYON WB AIRPORT//R	66.4	47.5	57.0	4.8	79	31+	31	3	254	0	0	1	0	.93	- 2.57	.36	3	1.8	15	1	1	0	0
BOWMAN DAM	67.8	41.5	54.7	3.0	81	31	28	4	316	0	0	3	0	.33	- 3.28	.24	3	3.0	37	3	1	0	0
BRANNAN ISLAND	76.7M	52.0M	64.4M		91	18	45	4	63	1	0	0	0	.04		.04	4	.0	0		0	0	0
BROOKS FARNHAM RANCH	85.5M	52.0M	68.8M	3.5	98	30	41	3	31	10	0	0	0	T	- .60	T	4	.0	0		0	0	0
BURNEY	75.6	38.9	57.3		89	10	30	20	236	0	0	6	0	.18		.11	4	.0	0		1	0	0
CANYON DAM	72.9M	37.6M	55.3M	3.4	82	31	27	3	294	0	0	3	0	.07	- 1.83	.04	26	.0	T	23+	0	0	0
CENTERVILLE PH	87.7M	47.3M	67.5M	2.5	101	29	36	4	37	16	0	0	0	.02	- 1.74	.02	3	.0	0		0	0	0
CHESTER	74.2	36.0	55.1		83	31+	26	3	298	0	0	7	0	.15	- 1.55	.15	11	.0	0		1	0	0
CHICO EXPERIMENT STA	86.9	53.0	70.0	4.2	101	31	42	3	19	14	0	0	0	.00	- 1.16	.00		.0	0		0	0	0
CLARKSBURG	80.8	50.5	65.7		98	30	43	4	56	5	0	0	0	.03		.03	4	.0	0		0	0	0
CLEARLAKE HIGHLANDS																							
COLFAX	M	M	M		91	29	40	5+			0	0	0	.01	- 2.19	.01	5	.0	0		0	0	0
COLUSA 1 SSW	85.6	53.6	69.6	3.0	97	31+	45	1	20	10	0	0	0	.00	- .65	.00		.0	0		0	0	0
DAVIS 2 WSW	83.9	51.8	67.9	3.2	100	30	42	1	38	8	0	0	0	.01	- .56	.01	3	.0	0		0	0	0
DEER CREEK POWER HOUSE	74.0M	39.8M	56.9M	3.1	84	29	32	4	241	0	0	1	0	.10	- 3.15	.07	27	.0	0		0	0	0
DE SABLA	77.4M	46.0M	61.7M	3.6	90	31	35	4	120	1	0	0	0	.10	- 2.65	.05	3	.0	0		0	0	0
DOBBINS COLGATE	M	M	M		97	29	40	5		5	0	0	0	.00	- 1.99	.00		.0	0		0	0	0
DOWNIEVILLE RANGER STA	78.4M	42.2M	60.3M		92	30	33	1	157	2	0	0	0	.17		.12	4	.0	0		1	0	0

See Reference Notes Following Station Index

CLIMATOLOGICAL DATA

Continued

CALIFORNIA
MAY 1969

Station	Temperature: Average Maximum	Average Minimum	Average	Departure From Normal	Highest	Date	Lowest	Date	Degree Days	No. of Days: Max. 90° or Above	Max. 32° or Below	Min. 32° or Below	Min. 0° or Below	Precipitation: Total	Departure From Normal	Greatest Day	Date	Snow, Sleet: Total	Max. Depth on Ground	Date	No. of Days: .10 or More	.50 or More	1.00 or More
EAST PARK RESERVOIR	81.4	49.2	65.3	2.2	97	30	37	1	70	6	0	0	0	.00	- .66	.00		.0	0		0	0	0
FAIRFIELD FIRE STATION	77.4	52.2	64.8		94	30	44	1	73	2	0	0	0	.00		.00		.0	0		0	0	0
FOLSOM DAM	81.6	51.4	66.5		97	30	43	1	52	5	0	0	0	.01		.01	4	.0	0		0	0	0
GEORGETOWN RANGER STA	75.2M	48.7M	62.0M		88	31+	33	5	140	0	0	0	0	T		T	9+	.0	0		0	0	0
GRASS VALLEY NO 2	75.0	47.5	61.3		89	30	38	4+	138	0	0	0	0	T		T	4	.0	0		0	0	0
HAT CREEK PH NO 1	78.1	38.7	58.4	1.4	89	23+	30	3	204	0	0	4	0	.15	- 1.11	.07	1	.0	0		0	0	0
JESS VALLEY	70.7	37.1	53.9		81	23	24	4	338	0	0	8	0	.40	- 1.62	.12	9	T	0		2	0	0
LAKEPORT	82.7	46.2	64.5		92	31+	34	4	77	8	0	0	0	.10	- .78	.07	26	.0	0		0	0	0
LAKESHORE	82.8	51.4	67.1		99	29	39	1	43	9	0	0	0	.51		.45	26	.0	0		1	0	0
LAKE SPAULDING	68.5	37.7	53.1	3.0	81	31+	27	4+	360	0	0	5	0	.26	- 3.34	.10	27	.5	34	1	1	0	0
LAKE SPAULDING DAM																							
MANZANITA LAKE //	65.0	37.9	51.5		78	30	24	5	410	0	0	7	0	.16		.16	4	1.0	40	1	1	0	0
MARYSVILLE	86.2	54.5	70.4	3.6	100	30	45	1	21	12	0	0	0	.00	- .80	.00		.0	0		0	0	0
MC CLOUD	75.0	40.1	57.6	4.0	89	10	26	4	232	0	0	5	0	1.27	- 1.35	.54	27	.0	0		4	1	0
MINERAL	69.4	35.7	52.6	3.9	81	31	27	3	380	0	0	9	0	.03	- 2.67	.03	11	T	T	16+	0	0	0
MONTICELLO DAM	79.4	50.9	65.2		95	30	41	1	72	3	0	0	0	.00		.00		.0	0		0	0	0
MOUNT SHASTA WB CITY //R	72.5	43.8	58.2	4.4	85	22+	32	27+	211	0	0	2	0	1.03	- .96	.30	26	T	0		5	0	0
NEVADA CITY	75.5	42.1	58.8	2.6	87	30	33	4	192	0	0	0	0	.03	- 2.42	.02	27	.0	0		0	0	0
ORLAND	85.3	55.5	70.4	3.0	99	30	44	1	19	12	0	0	0	.00	- .69	.00		.0	0		0	0	0
OROVILLE	85.5	56.3	70.9		100	30	47	1	15	11	0	0	0	T		T	26+	.0	0		0	0	0
PARADISE	78.2	52.7	65.5		93	30	41	4+	81	3	0	0	0	.02		.01	27+	.0	0		0	0	0
PLACERVILLE	76.5	46.5	61.5	2.3	90	31	34	4	133	1	0	0	0	.02	- 1.76	.02	4	.0	0		0	0	0
PLACERVILLE IFG	77.2	50.7	64.0		90	31	37	4	93	1	0	0	0	.00		.00		.0	0		0	0	0
PLATINA	80.9	46.1	63.5		89	31+	36	27	87	0	0	0	0	.14		.11	14	.0	0		1	0	0
PORTOLA	74.5	35.6	55.1	4.9	83	31+	26	16+	301	0	0	9	0	.06	- 1.07	.06	9	.0	0		0	0	0
QUINCY	81.6	38.7	60.2	5.8	94	23	29	3	162	8	0	3	0	.21	- 1.80	.21	4	.0	0		1	0	0
RED BLUFF WB AIRPORT R	87.1	57.5	72.3	4.0	98	31+	48	1	11	13	0	0	0	.00	- 1.13	.00		.0	0		0	0	0
REDDING FIRE STA NO 2	89.6	57.5	73.6	6.3	99	31+	48	5+	5	19	0	0	0	.03	- 1.71	.02	12	.0	0		0	0	0
ROCKLIN	84.3	50.1	67.2	2.8	99	30	39	4	49	10	0	0	0	T	- .95	T	4	.0	0		0	0	0
SACRAMENTO WB AIRPORT R	82.9	50.9	66.9	2.9	100	31	42	3	41	7	0	0	0	.04	- .55	.04	3	.0	0		0	0	0
SACRAMENTO WB CITY R	82.8	53.9	68.4	4.2	98	31	46	3+	29	9	0	0	0	.09	- .53	.09	3				0	0	0
SHASTA DAM	80.9	57.2	69.1		95	23	46	1	38	6	0	0	0	.04		.04	27	.0	0		0	0	0
SIERRA CITY	75.6M	42.0M	58.8M		87	30	29	1	193	0	0	2	0	.69		.47	4	.0	0		2	0	0
SIERRAVILLE RANGER STA	72.2M	38.2M	55.2M	4.2	85	30	29	1	299	0	0	4	0	.49	- .76	.27	4	.0	0		2	0	0
SODA SPRINGS 1 E //R	58.9	32.3	45.6		70	29	26	3	595	0	0	11	0	.51		.20	4	2.0	83	1	3	0	0
STONY GORGE RESERVOIR	84.7	50.6	67.7	3.0	96	31+	38	1	38	11	0	0	0	.00	- .69	.00		.0	0		0	0	0
STRAWBERRY VALLEY	74.4	42.6	58.5		85	31	31	3	202	0	0	2	0	T		T	26+	.0	0		0	0	0
TURNTABLE CREEK	82.6	57.7	70.2		97	22	45	1	46	9	0	0	0	.02		.02	27	.0	0		0	0	0
TWIN LAKES	58.6	33.3	46.0	5.2	70	31+	20	2	587	0	0	13	0	1.42	- .88	.90	12				3	1	0
VACAVILLE	84.4	49.4	66.9	2.3	99	29	41	3	32	9	0	0	0	T	- .64	T	4+	.0	0		0	0	0
VOLTA POWER HOUSE	82.4	52.1	67.3		92	31	40	3	51	7	0	0	0	T	- 2.42	T	26+	.0	0		0	0	0
WHISKEYTOWN RES	81.6	55.5	68.6		94	31+	43	2	46	6	0	0	0	.09		.09	27	.0	0		0	0	0
WILLIAMS	84.9	54.8	69.9		98	30	46	2+	23	10	0	0	0	.00		.00		.0	0		0	0	0
WILLOWS	84.8	53.9	69.4	2.9	100	30	44	3	22	9	0	0	0	.00	- .66	.00		.0	0		0	0	0
WILLOWS USBR	87.4	55.8	71.6		99	31+	43	1	14	14	0	0	0	.00		.00		.0	0		0	0	0
WINTERS	85.2	54.3	69.8		102	30	45	1	17	13	0	0	0	T		T	4	.0	0		0	0	0
WOODLAND 1 WNW	85.6	53.2	69.4	2.8	100	30	43	1	23	11	0	0	0	.05	- .53	.05	3	.0	0		0	0	0
DIVISION			62.9	3.5										.16	- 1.53			.1					
* * * NORTHEAST INTERIOR BASINS 03																							
BOCA	70.3	32.4	51.4		83	30	25	20	417	0	0	17	0	.20		.15	13	T	T	4	1	0	0
BODIE	61.2	28.9	45.1		73	30+	20	2	610	0	0	25	0	1.01		.53	4	8.0	37	4	3	1	0
BRIDGEPORT	69.9	27.0	48.5		79	30+	18	2	506	0	0	29	0	.10		.04	5+	2.0	T	3	0	0	0
CEDARVILLE	71.7M	42.1M	56.9M	1.6	84	24	30	4	251	0	0	1	0	.24	- .80	.15	11	T	T	4	1	0	0
DONNER MEMORIAL ST PK	69.4	30.0	49.7		82	31+	24	3	468	0	0	23	0	.36		.23	11	1.0	26	1	2	0	0
DOYLE 5 SSE	75.7M	42.0M	58.9M		86	29	31	1	188	0	0	2	0	1.61		.65	12	.0	0		3	2	0
FLEMING FISH AND GAME	76.9M	42.9M	59.9M		86	8	30	1	158	0	0	1	0	.25		.13	3	.0	0		1	0	0
FORT BIDWELL	74.8	39.6	57.2	3.3	86	9+	24	1	234	0	0	6	0	.38	- .76	.20	11	.0	0		2	0	0
MONO LAKE	72.2	40.0	56.1		83	30	30	4	269	0	0	2	0	.05		.03	4	.0	0		0	0	0
SQUAW VALLEY	65.2	33.4	49.3		77	30	26	3	479	0	0	12	0	.09		.07	4	.0	12	1	0	0	0
SUSANVILLE AIRPORT	76.2	40.8	58.5	3.5	87	29+	33	4	197	0	0	0	0	.34	- .49	.26	3	.0	0		1	0	0
TAHOE CITY	62.7	35.1	48.9	3.2	72	23+	28	1	491	0	0	6	0	.15	- 1.20	.12	10	.0	T	1	1	0	0
TAHOE VALLEY FAA AP	65.3M	35.2M	50.3M		73	23	27	3	446	0	0	10	0										
TERMO	72.0	34.7	53.4		82	29+	26	28	352	0	0	11	0	.19		.10	10	.0	0		1	0	0
TRUCKEE RANGER STATION	67.4	32.5	50.0	3.4	79	30	22	20	459	0	0	15	0	.69	- .77	.30	4	1.0	0		3	0	0
WOODFORDS	M	41.9	M				30	4		0	0	1	0	.14		.08	10	T	0		0	0	0
DIVISION			53.1	2.8										.39	- .66			.8					
* * * CENTRAL COAST DRAINAGE 04																							
AVILA BEACH	73.3	49.1	61.2		100	29	40	4+	145	2	0	0	0										
BEN LOMOND NO 3	77.2	45.9	61.6		94	29	36	2	118	2	0	0	0	T		T	26+	.0	0		0	0	0
BERKELEY	66.6M	50.4M	58.5M	.2	85	5	44	1	206	0	0	0	0	.00	- .81	.00		.0	0		0	0	0
BURLINGAME	71.3	49.4	60.4		84	5	41	2	140	0	0	0	0	.00		.00		.0	0		0	0	0
CARMEL VALLEY	70.2	43.2M	56.7M		80	30+	33	2	250	0	0	0	0	.13		.07	4	.0	0		0	0	0
CROCKETT	73.8M	51.3M	62.6M		88	6	45	3+	93	0	0	0	0	.00	- .55	.00		.0	0		0	0	0

See Reference Notes Following Station Index

CLIMATOLOGICAL DATA

Continued

CALIFORNIA
MAY 1969

Station	Temperature: Average Maximum	Average Minimum	Average	Departure From Normal	Highest	Date	Lowest	Date	Degree Days	No. of Days Max. 90° or Above	Max. 32° or Below	Min. 32° or Below	Min. 0° or Below	Precipitation: Total	Departure From Normal	Greatest Day	Date	Snow, Sleet: Total	Max. Depth on Ground	Date	No. of Days .10 or More	.50 or More	1.00 or More
FORT ORD	61.6	48.4	55.0		70	26	38	1	303	0	0	0	0	.07		.03	12	.0	0		0	0	0
GILROY	78.3	47.6	63.0		92	31	39	2+	94	3	0	0	0	.00		.00		.0	0		0	0	0
HALF MOON BAY	58.2	48.5	53.4		64	31+	38	4	358	0	0	0	0	.06		.06	25	.0	0		0	0	0
HOLLISTER 1 SW	75.1	44.9	60.0	- 1.6	90	30	34	3+	160	1	0	0	0	.01	- .34	.01	27	.0	0		0	0	0
KING CITY	81.1M	46.9M	64.0M	2.0	94	30	37	2	67	3	0	0	0	.00	- .23	.00		.0	0		0	0	0
LIVERMORE COUNTY F D																							
LOS GATOS	77.7	49.5	63.6	2.0	90	29+	38	2+	73	2	0	0	0	.06	- .65	.06	4	.0	0		0	0	0
MARTINEZ FIRE STATION	75.9	51.9	63.9		91	31	45	4	77	3	0	0	0	.00		.00		.0	0		0	0	0
MONTEREY	63.4	48.5	56.0		75	5	44	4+	275	0	0	0	0	.12		.04	4	.0	0		0	0	0
MONTEREY NALF	62.4	49.9	56.2		76	5	45	5+	268	0	0	0	0	.03		.01	23+	.0	0		0	0	0
MORRO BAY FIRE DEPT	63.5	48.1	55.8		75	31+	38	2	276	0	0	0	0	T		T	12	.0	0		0	0	0
MOUNT DIABLO N GATE	74.2M	47.5M	60.9M		89	30	37	3+	171	0	0	0	0	.08		.08	3	.0	0		0	0	0
MOUNT HAMILTON	68.4M	48.5M	58.5M	4.6	82	30	30	3	229	0	0	2	0	.08	- .84	.08	4	.0	0		0	0	0
NACIMIENTO DAM	82.1	44.5	63.3		98	31	34	3	99	7	0	0	0	.00		.00		.0	0		0	0	0
NEWARK	70.2	54.1	62.2		84	6	46	4	100	0	0	0	0	.02		.02	5	.0	0		0	0	0
OAKLAND WB AIRPORT R	66.3	53.5	59.9	.2	87	5	47	3+	157	0	0	0	0	T	- .65	T	23+	.0	0		0	0	0
PALO ALTO CITY HALL	73.8	50.4	62.1		88	6	41	4	108	0	0	0	0	.01		.01	5	.0	0		0	0	0
PASO ROBLES	82.7	46.1	64.4		97	31+	35	2	79	7	0	0	0	.06		.06	4	.0	0		0	0	0
PASO ROBLES FAA AP	81.1	47.4	64.3		99	30+	37	2	82	7	0	0	0	.03		.03	4	.0	0		0	0	0
PINNACLES NAT MONUMENT	84.9	45.0	65.0		98	30	34	2	63	8	0	0	0	.00		.00		.0	0		0	0	0
PISMO BEACH	67.9	49.0	58.5		89	29	41	5+	207	0	0	0	0	.04		.04	4	.0	0		0	0	0
POINT PIEDRAS BLANCAS	61.7	48.3	55.0		67	26	43	4	303	0	0	0	0	.09		.07	23	.0	0		0	0	0
PORT CHICAGO NAVAL DEP	80.4	49.0	64.7		91	30+	39	4	53	4	0	0	0	.00		.00		.0	0		0	0	0
PRIEST VALLEY	80.6	39.7	60.2		96	30	29	2	160	4	0	4	0	.02	- .48	.02	4	.0	0		0	0	0
REDWOOD CITY	78.2	48.5	63.4	2.1	89	5	39	4	75	0	0	0	0	.01	- .51	.01	4	.0	0		0	0	0
RICHMOND	68.3	52.2	60.3		87	6	44	3	151	0	0	0	0	T		T	27	.0	0		0	0	0
SAINT MARYS COLLEGE	73.8	48.2	61.0		89	31+	40	4+	142	0	0	0	0	T		T	4	.0	0		0	0	0
SALINAS 2 E	68.9	47.9	58.4	- .1	77	30+	41	4+	197	0	0	0	0	.00	- .41	.00		.0	0		0	0	0
SALINAS FAA AP	66.4	48.6	57.5		76	30	42	2+	225	0	0	0	0	T		T	31+	.0	0		0	0	0
SAN ANTONIO MISSION	86.2	41.0	63.6		97	31+	28	3	92	11	0	4	0	.00		.00		.0	0		0	0	0
S F RICHMOND SUNSET R	61.5	50.6	56.1		68	9	45	5	271	0	0	0	0	.02		.01	26+	.0	0		0	0	0
SAN FRANCISCO WB AP R	67.7	51.2	59.5	1.2	84	5	44	2	167	0	0	0	0	T	- .48	T	26+	.0	0		0	0	0
S F FEDERAL BUILDING R	62.7	51.2	57.0	- .4	80	5	47	4+	242	0	0	0	0	T	- .63	T	26+	.0	0		0	0	0
SAN GREGORIO 2 SE	64.6	46.5	55.6		75	26+	36	4	284	0	0	0	0	.19		.04	18	.0	0		0	0	0
SAN JOSE R	77.2	51.0	64.1	2.3	87	5	39	1	64	0	0	0	0	.03	- .40	.03	4	.0	0		0	0	0
SAN LUIS OBISPO POLY	70.2	48.6	59.4	.1	91	31	41	5	189	1	0	0	0	.00	- .40	.00		.0	0		0	0	0
SAN MATEO	72.0	50.1	61.1		87	5	41	4	131	0	0	0	0	.00		.00		.0	0		0	0	0
SANTA CLARA UNIVERSITY	77.3	51.9	64.6	2.9	88	6	42	1	53	0	0	0	0	.06	- .38	.06	4	.0	0		0	0	0
SANTA CRUZ	71.6	46.5	59.1	.8	83	30	37	1	179	0	0	0	0	.08	- .93	.08	4	.0	0		0	0	0
UPR SAN LEANDRO FILTER	68.0	46.8	57.4		81	6	39	4	232	0	0	0	0	.00		.00		.0	0		0	0	0
WALNUT CREEK 2 ESE	80.9	47.4	64.2		97	31+	37	4	69	4	0	0	0	.00	- .67	.00		.0	0		0	0	0
WATSONVILLE WATERWORKS	66.6	48.2	57.4		78	31	38	1	229	0	0	0	0	.00		.00		.0	0		0	0	0
DIVISION			60.2	.9										.03	- .56			.0					
* * *																							
SAN JOAQUIN DRAINAGE 05																							
ANTIOCH FIBREBOARD ML	78.3	54.0	66.2	1.3	93	30	43	3	48	2	0	0	0	T	- .47	T	4	.0	0		0	0	0
ANTIOCH PUMPING PL 3	80.2	51.4	65.8		96	30	42	1	54	3	0	0	0	.01		.01	4	.0	0		0	0	0
ASH MOUNTAIN	82.1	55.9	69.0	3.0	95	31	39	5+	48	8	0	0	0	.09	- 1.08	.09	4	.0	0		0	0	0
AUBERRY 1 NNE	83.2M	51.7M	67.5M	4.6	92	31+	38	1	34		0	0	0	.00	- .99	.00		.0	0		0	0	0
BAKERSFIELD WB AIRPORT R	87.9	60.6	74.3	3.9	100	31+	46	4	13	15	0	0	0	.08	- .14	.08	4	.0	0		0	0	0
BALCH POWER HOUSE	72.5	51.6	62.1		79	31	43	5+	90	0	0	0	0	.31		.25	12	.0	0		1	0	0
BLACKWELLS CORNER	85.4	51.7	68.6		98	31+	42	5	34	10	0	0	0	.00		.00		.0	0		0	0	0
BUTTONWILLOW	86.1	54.9	70.5		98	18	44	4	20	9	0	0	0	.04		.04	4	.0	0		0	0	0
CALAVERAS BIG TREES	71.0	39.1	55.1	1.7	82	30	27	1	299	0	0	5	0	.07	- 2.34	.07	4	.0	0		0	0	0
CAMP PARDEE	82.7	50.1	66.4	1.6	97	31	41	1	51	6	0	0	0	.00	- .91	.00		.0	0		0	0	0
CATHEYS VY BULL RUN RH	79.8	48.5	64.2		92	30	37	1	87	3	0	0	0	.31		.31	4	.0	0		1	0	0
CHERRY VALLEY DAM	75.1M	42.6M	58.9M		85	30	32	3	194	0	0	1	0	.01		.01	4	.0	0		0	0	0
COALINGA	88.6	53.7	71.2	3.6	101	11	43	2	19	16	0	0	0	T	- .28	T	4	.0	0		0	0	0
CORCORAN IRRIG DIST	88.6	53.1	70.9		100	31	44	2+	19	15	0	0	0	.11		.11	4	.0	0		1	0	0
DENAIR 3 NNE	84.4	49.1	66.8	.8	98	31	37	1	43	6	0	0	0	.00	- .52	.00		.0	0		0	0	0
DUDLEYS	75.1M	39.8M	57.5M	2.1	88	31	30	1	228	0	0	3	0	.15	- 1.19	.15	4	.0	0		1	0	0
ELECTRA POWER HOUSE	84.1	47.9	66.0	1.2	96	31+	39	4+	52	6	0	0	0	.00	- 1.31	.00		.0	0		0	0	0
FIVE POINTS 5 SSW	87.2M	52.6M	69.9M		98	17	39	4	28	11	0	0	0	.00		.00		.0	0		0	0	0
FRESNO WB AIRPORT R	86.6	54.2	70.4	2.2	99	31	42	1	30	13	0	0	0	.06	- .24	.05	4	.0	0		0	0	0
FRIANT GOVERNMENT CAMP	86.5	49.8	68.2		99	18	37	1	43	13	0	0	0	T		T	4	.0	0		0	0	0
GLENNVILLE	78.0	41.3	59.7		89	31+	31	5	172	0	0	3	0	.19		.14	4	.0	0		1	0	0
GRANT GROVE	60.4	38.6	49.5		73	31+	25	5+	474	0	0	5	0	.11		.10	4	2.0	58	1	1	0	0
HANFORD	86.5	52.8	69.7	1.9	97	31+	42	1	29	12	0	0	0	.32	.09	.32	4	.0	0		1	0	0
HETCH HETCHY	74.5	44.9	59.7	3.2	85	30	33	4	163	0	0	0	0	.55	- 1.46	.29	12	.0	0		2	0	0
HUNTINGTON LAKE	61.2	33.7	47.5	2.8	73	29	21	4	535	0	0	9	0					1.0	65	1			
IDRIA	77.7	52.8	65.3	1.5	89	31+	37	4	79	0	0	0	0	T	- .46	T	4	.0	0		0	0	0
KERN RIVER PH NO 1	86.2	61.7	74.0	2.4	99	31	42	4	17	14	0	0	0	.07	- .30	.07	4	.0	0		0	0	0
KERN RIVER PH NO 3	83.3	52.4	67.9		94	31+	38	4	53	7	0	0	0	.17		.09	4	.0	0		0	0	0
KETTLEMAN CITY	87.2	56.5	71.9		100	12	41	1	23	11	0	0	0	.03		.03	4	.0	0		0	0	0
KETTLEMAN STATION	87.4	58.2	72.8		100	31	46	4+	20	12	0	0	0	T		T	4	.0	0		0	0	0
KNIGHTS FERRY 2 SE	83.5	48.8M	66.2M		96	29	39	4	47	5	0	0	0	.00		.00		.0	0		0	0	0
LE GRAND	84.3	52.6	68.5	1.6	95	31+	42	1	31	6	0	0	0	.00	- .41	.00		.0	0		0	0	0
LEMON COVE	85.2	53.8	69.5	.1	99	31	43	4+	32	10	0	0	0	.11	- .40	.11	4	.0	0		1	0	0

See Reference Notes Following Station Index

CLIMATOLOGICAL DATA

Continued

CALIFORNIA
MAY 1969

Station	Temperature: Average Maximum	Average Minimum	Average	Departure From Normal	Highest	Date	Lowest	Date	Degree Days	No. of Days: Max. 90° or Above	Max. 32° or Below	Min. 32° or Below	Min. 0° or Below	Precipitation: Total	Departure From Normal	Greatest Day	Date	Snow, Sleet: Total	Max. Depth on Ground	Date	No. of Days: .10 or More	.50 or More	1.00 or More
LINDSAY	87.7	53.5	70.6	2.9	100	31	43	1	23	15	0	0	0	.20	- .26	.20	4	.0	0		1	0	0
LITTLE PANOCHE DET DAM	82.0	52.7	67.4		93	30+	43	14	44	6	0	0	0	.00		.00		.0	0		0	0	0
LODGEPOLE	59.9	30.1	45.0		73	30	24	4+	613	[illegible]	0	27	0	.69		.50	4	3.0	80	1	2	1	0
LODI	84.0	50.8	67.4	4.0	97	31+	42	1	33	8	0	[illegible]	0	.18	- .43	.18	4	.0	0		1	0	0
LOS BANOS	84.0	51.5	67.7	.9	96	31	43	5+	25	8	0	0	0	.00	- .31	.00		.0	0		0	0	0
LOS BANOS DET RESV	80.8	53.9	67.4		94	30+	40	1	54	4	0	[illegible]	0	.00		.00		.0	0		0	0	[illegible]
MADERA	86.0	52.6	69.3	1.7	98	18	42	1	28	10	0	0	0	.02	- .38	.02	4	.0	0		0	0	0
MANTECA	82.8	51.9	67.4		96	31+	45	4	33	7	0	0	0	.00		.00		.0	0		[illegible]	0	0
MARICOPA	84.6	58.0	71.3	- .3	98	31	41	4	20	[illegible]	[illegible]	[illegible]	0	.20	- .05	.20	4	.0	0		1	0	0
MERCED FIRE STATION 2	85.9M	51.7M	68.8M	2.1	98	31	42	4	35		0	0	0	.00	- .45	.00		.0	0		0	0	0
MODESTO	83.8	52.2	68.0	2.5	97	31+	42	1	27	5	0	0	0	.00	- .49	.00		.0	0		0	0	0
NEWMAN 2 NW	85.8	49.9	67.9	.5	97	31	38	1	36	10	0	0	0	.00	- .36	.00		.0	0		0	[illegible]	0
NORTH FORK RANGER STA	77.5	46.8	62.2		89	31+	36	[illegible]	118	0	0	0	0	T	- 1.42	T	5	.0	0		0	0	0
ORANGE COVE	85.8	53.4	69.6	2.2	98	25+	42	1	29	10	[illegible]	0	0	.18	- .21	.18	4	.0	0		1	0	0
PORTERVILLE	87.0	54.6	70.8	2.8	99	18	43	4	21	11	0	0	0	.23	- .18	.20	4	.0	0		1	0	0
POSEY 3 E	68.4M	40.1M	54.3M		81	18	28	5	327	0	0	4	0	.24		.24	4	.0	0		1	0	0
SALT SPRINGS PWR HOUSE	74.4	47.3	60.9		83	31	32	4	133	0	0	1	0	.72		.33	11	.0	0		3	0	0
SAN LUIS DAM	80.1	51.2	65.7		97	31	46	27+	52	4	0	0	0	.00		.00		.0	0		0	0	0
SONORA RS	80.5	46.9	63.7	.8	93	30	37	4+	89	4	0	0	0	.00	- 1.27	.00		.0	0		0	0	0
SO ENTRANCE YOSEMITE	70.5	39.4	55.0		84	31	28	5+	303	0	0	5	0	.23		.13	3	.0	0		2	0	0
STOCKTON WBAP	83.9	53.1	68.5	2.3	98	31	45	4	26	8	0	0	0	.03	- .41	.03	3	.0	0		0	0	0
STOCKTON FIRE STA NO 4	81.7	50.1	65.9	1.8	96	31	42	2	51	6	0	0	0	.06	- .50	.06	4	.0	0		0	0	0
TEHACHAPI	75.0	46.3	60.7		87	17	31	4	149	0	0	1	0	.02		.02	5	.0	0		0	0	0
TEJON RANCHO	84.6	55.7	70.2	1.9	95	31+	39	4	30	9	0	0	0	T	- .36	T	27+	.0	0		0	0	0
THREE RVRS EDISON PH 2	84.1	51.7	67.9	1.7	97	18	41	4	36	8	0	0	0	.08	- .80	.08	4	.0	0		0	0	0
TIGER CREEK PH	79.3	47.2	63.3	3.9	90	31+	35	4	94	2	0	0	0	.06	- 2.13	.05	2	.0	0		0	[illegible]	0
TRACY CARBONA	82.8	51.3	67.1		97	30	44	1	33	6	0	0	0	.00		.00		.0	0		0	0	0
TRACY PUMPING PLANT	83.0	52.8M	67.9M		99	31	37	1	38	7	0	0	0	.00		.00		.0	0		0	0	0
VISALIA	84.7	55.5	70.1	.9	100	18	43	4	30	10	0	[illegible]	0	.00	- .33	.00		.0	0		0	0	0
WASCO	86.6	56.1	71.4	2.3	98	31+	44	4	18	11	0	0	0	.03	- .20	.03	4	.0	0		0	0	0
YOSEMITE NATIONAL PARK																							
DIVISION			65.8	2.4										.10	- .71			.1					
* * *																							
SOUTH COAST DRAINAGE 06																							
ALPINE	77.5	51.0	64.3		87	28+	43	4	71	0	0	0	0	.51		.35	6	.0	0		1	0	0
AVALON PLEASURE PIER																							
BARRETT DAM	78.0	48.2	63.1	- .1	90	29	40	1	98	1	[illegible]	0	0	.46	.01	.17	6	.0	0		2	0	0
BEAUMONT PUMPING PLANT	78.1	45.5	61.8		96	30	34	6+	131	3	0	[illegible]	0	1.11	.46	.37	7	.0	0		4	0	0
BIG BEAR LAKE	66.4	35.5	51.0		80	30	25	4	429	0	0	8	0	2.27		1.02	6	6.0			3	2	2
BONITA																							
BURBANK VALLEY PMP PLT R	78.4	55.0	66.7	2.3	92	9	46	4	31	2	0	[illegible]	0	T	- .18	T	6+	.0	0		0	0	0
CACHUMA DAM	75.3	47.9	61.6		92	30	38	4	128	1	0	0	0	.01		.01	4	.0	0		0	0	0
CAMPO	79.0	39.2	59.1		95	29	26	1	182	3	0	2	0	.43		.23	[illegible]	.0	0		2	0	0
CANOGA PARK PIERCE COL	80.3	52.2	66.3		96	17	43	4	52	7	0	0	0	.11		.10	5	.0	0		1	0	0
CHULA VISTA	64.7	56.3	60.5	- .3	70	10	49	4	131	0	0	0	0	.21	.01	.09	4	.0	0		0	0	0
CLAREMONT POMONA COL	75.5	52.8	64.2	1.1	87	9	43	4	69	0	0	0	0	.20	- .04	.20	6	.0	0		1	0	0
CORONA	79.1	52.2	65.7	1.4	92	10+	44	4	49	2	0	0	0	.72	.52	.60	6	.0	0		2	1	0
CULVER CITY	71.5M	55.7M	63.6M		77	28	48	5+	54	0	0	0	0	.00		.00		.0	0		0	0	0
CUYAMA	79.6	44.4	62.0		94	31+	35	5+	120	3	0	0	0	.00		.00		.0	0		0	0	0
CUYAMACA	71.3	M	M		89	31				0	0		0	.73	- .35	.26	6+	.0	0		3	0	0
DRY CANYON RESERVOIR	78.9	45.9	62.4		96	30	40	6+	115	5	0	0	0	.08	- .26	.06	5	.0	0		0	0	0
EL CAPITAN DAM	79.6	52.2	65.9		90	29	46	4	43	1	0	0	0	.34		.15	6	.0	0		2	0	0
ELSINORE	83.9M	51.2M	67.6M	2.5	99	29	41	4	50	9	0	0	0	.27	.13	.13	5	.0	0		1	0	0
ESCONDIDO	76.5	53.0	64.8	1.6	86	28	44	5	50	0	0	0	0	.25	- .07	.09	6+	.0	0		0	0	0
FONTANA KAISER	81.8	56.7	69.3		93	29+	46	4	29	8	0	0	0	.81		.66	6	.0	0		2	1	0
GILLESPIE FIELD	75.8	55.7	65.8		85	9	49	5+	36	0	0	0	0	.17		.12	6	.0	0		1	0	0
HENSHAW DAM	76.4	43.5	60.0		95	30	32	1	170	3	0	1	0	1.06		.30	4	.0	0		4	0	0
IDYLLWILD RANGER STA	71.2M	35.2M	53.2M		87	29	24	3	362	[illegible]	0	8	0	1.07		.71	6	.0	0		3	1	0
JULIAN WYNOLA	74.6	42.3	58.5		92	29	32	1	214	2	0	1	0	.80		.52	5	.0	0		3	1	0
LAGUNA BEACH	68.6M	55.0M	61.8M	- .1	80	10	48	5	94	0	0	0	0	.18	- .07	.11	6	.0	0		1	[illegible]	0
LA MESA	73.0	55.7	64.4		81	9	48	4	43	[illegible]	0	0	0	.14		.12	6	.0	0		1	0	0
LOMPOC	67.0	47.8	57.4		82	30	38	3	226	0	0	0	0	.15		.15	4	.0	0		1	0	0
LONG BEACH	70.3	57.3	63.8	.3	85	[illegible]	50	4	53	0	0	0	0	.07	- .06	.04	5	.0	0		0	0	0
LONG BEACH WB AP	72.7	56.2	64.5	1.0	85	9	49	4	42	0	0	0	0	.03	- .08	.02	4	.0	0		0	[illegible]	0
LOS ANGELES WB AIRPORT R	67.8	58.4	63.1	1.1	72	31+	50	4	64	0	0	0	0	T	- .13	T	31+	.0	0		0	0	0
LOS ANGELES CIVIC CTR R	74.3	58.8	66.6	1.8	85	9	50	4	25	0	0	0	0	.03	- .13	.02	4	.0	0		0	0	0
MT BALDY NOTCH	61.5	40.7	51.1		75	30	20	4	426	0	0	4	0	3.20		1.85	6	11.0					
MOUNT WILSON FC 338 B //	68.7	50.8	59.8		83	30	25	4	191	0	0	1	0	.28		.24	4	T	0		1	0	0
NEWPORT BEACH HARBOR	66.3	56.9	61.6	- .1	69	27+	52	15+	95	[illegible]	0	0	0	.08	- .12	.07	6	.0	0		0	0	0
OCEANSIDE	70.1M	56.4M	63.3M		73	27+	50	5	50	0	0	0	0	.19		.12	5	.0	0		1	0	0
OJAI	73.0	50.7	61.9	- .7	87	10	42	5+	121	0	0	0	0	.04	- .32	.04	3	.0	0		0	0	0
OXNARD	67.9	52.0	60.0	.6	75	29	45	5+	150	0	0	0	0	.04	- .09	.02	23	.0	0		0	0	0
PALOMAR MT OBSERVATORY	73.2	47.4	60.3		87	30	27	4	180	0	0	2	0	.74		.26	4	3.0	T	5+	3	0	0
PASADENA	76.7	54.4	65.6	2.1	89	9	46	4	46	0	0	0	0	.14	- .16	.05	4+	.0	[illegible]		0	0	0
PERRIS	81.0	48.7	64.9		98	29	40	2	70	8	0	0	0	.53		.18	7	.0	[illegible]		3	0	0
POMONA	79.7	54.5	67.1	3.9	90	9	46	5+	40	1	0	0	0	.11	- .17	.10	6	.0	0		1	0	0
RAMONA SPAULDING	78.8	47.5	63.2		89	28	39	8+	87	0	0	0	0	.55		.29	6	.0	0		2	0	0
REDLANDS	80.4	52.9	66.7	2.5	95	29	41	4	57	5	0	0	0	1.14	.82	.51	4	.0	0		3	2	0

See Reference Notes Following Station Index

CLIMATOLOGICAL DATA

Continued

CALIFORNIA
MAY 1969

Station	Temperature: Average Maximum	Average Minimum	Average	Departure From Normal	Highest	Date	Lowest	Date	Degree Days	No. of Days: Max. 90° or Above	Max. 32° or Below	Min. 32° or Below	Min. 0° or Below	Precipitation: Total	Departure From Normal	Greatest Day	Date	Snow, Sleet: Total	Max. Depth on Ground	Date	No. of Days: .10 or More	.50 or More	1.00 or More
RIVERSIDE FIRE STA #3	80.5	54.5	67.5	2.7	93	9	46	4	33	4	0	0	0	.60	.38	.39	6	.0	0		2	0	0
RIVERSIDE EXP STA R	77.6	52.7	65.2		92	10	44	4	64	2	0	0	0	.57		.25	6	.0	0		3	0	0
SAN BERNARDINO CO HOSP	81.5	54.2	67.9	2.7	97	29	41	4	47	6	0	0	0	1.21	.78	.55	6	.0	0		3	2	0
SANDBERG WB //R	71.3	49.3	60.3	3.7	89	29	27	4	181	0	0	2	0	.38	.07	.23	4	2.5	T	4	2	0	0
SAN DIEGO WB AIRPORT R	67.5	58.2	62.9	- 1.1	75	9	51	4	63	0	0	0	0	.17	.02	.09	6	.0	0		0	0	0
SAN FERNANDO	79.7	54.0	66.9	2.8	94	17	43	5	35	6	0	0	0	.00	- .26	.00		.0	0		0	0	0
SAN GABRIEL FIRE DEPT	77.6	55.6	66.6		89	[illegible]	47	5+	32	0	0	0	0	.04		.02	6+	.0	0		0	0	0
SAN JACINTO	85.5	50.6	68.1	3.5	102	30	41	16	49	14	0	0	0	.56	.30	.24	6	.0	0		2	0	0
SAN NICOLAS ISLAND																							
SANTA ANA FIRE STATION	73.6M	56.4M	65.0M	1.2	85	9	51	5+	38	0	0	0	0	.05	- .20	.05	6	.0	0		0	0	0
SANTA BARBARA	66.3	52.3	59.3	- 1.8	74	10	42	4	170	0	0	0	0	.06	- .27	.06	31	.0	0		0	0	0
SANTA BARBARA FAA AP	67.1	52.6	59.9		79	26	43	4	153	0	0	0	0	.01		.01	31	.0	0		0	0	0
SANTA MARIA WB AIRPORT R	67.7	48.6	58.2	.6	82	28	40	5+	207	0	0	0	0	.01	- .21	.01	4	.0	0		0	0	0
SANTA MONICA PIER	63.5	55.4	59.5		68	27	49	4	166	0	0	0	0	.01		.01	5	.0	0		0	0	0
SANTA PAULA	72.4M	49.6M	61.0M		84	9	42	5	126	0	0	0	0	.00		.00		.0	0		0	0	0
TORRANCE	71.2	55.5	63.4	1.8	86	9	48	4	63	0	0	0	0	.02	- .10	.02	4	.0	0		0	0	0
TUJUNGA	77.8	50.8	64.3		93	17	41	4	76	2	0	0	0	.09		.07	5	.0	0		0	0	0
TUSTIN IRVINE RANCH	74.0	54.8	64.4	.8	85	9	47	4	49	0	0	0	0	.07	- .18	.07	6	.0	0		0	0	0
TWITCHELL DAM	72.5M	47.6M	60.1M		96	29	40	1	172	1	0	0	0	.01		.01	4	.0	0		0	0	0
U C L A	69.5	55.5	62.5		80	9	47	4	81	0	0	0	0	.04		.02	6	.0	0		0	0	0
UPLAND 3 N	77.5M	49.9	63.7M		90	29+	41	5+	87	2	0	0	0	.43		.37	6	.0	0		1	0	0
VISTA 2 NNE	70.7	53.8M	62.3M		79	9	47	5	81	0	0	0	0	.26		.13	5	.0	0		1	0	0
WARNER SPRINGS	78.9	41.3	60.1	1.5	94	29	31	4	169	4	0	1	0	1.17	.88	.50	6	.0	0		3	1	0
YORBA LINDA	76.6	45.7	61.2	- 2.8	89	9	42	2+	113	0	0	0	0	.13	- .12	.06	6	.0	0		0	0	0
DIVISION			62.7	1.0										.39	.07			.3					
* * * SOUTHEAST DESERT BASINS 07																							
BAKER 9 NNW	95.2	65.8	80.5		109	30	52	4	7	23	0	0	0	.33		.29	6	.0	0		1	0	0
BARSTOW	88.6	54.4	71.5		102	30	45	16+	23	19	0	0	0	.47		.35	6	.0	0		1	0	0
BEAUMONT 1 E	81.2M	48.9M	65.1M		97	30+	38	4	82	6	0	0	0	.76		.37	6	.0	0		3	0	0
BISHOP WB AIRPORT R	85.3	45.9	65.6	3.0	96	31+	38	1	53	0	0	0	0	.27	.07	.12	4	.0	0		1	0	0
BISHOP UNION CARBIDE	59.4M	35.3M	47.4M		72	31	21	4	536	0	0	4	0										
BLYTHE	98.3	61.9	80.1	2.5	109	30	52	4	0	26	0	0	0	.02	.00	.02	5	.0	0		0	0	0
BLYTHE FAA AIRPORT	98.5	66.8	82.7		111	30	53	4	4	26	0	0	0	T		T	4	.0	0		0	0	0
BORREGO DESERT PARK	95.0	62.1	78.6		108	31	46	4	11	23	0	0	0	.35		.23	6	.0	0		1	0	0
BRAWLEY 2 SW	95.6	59.5	77.6	- 1.0	107	19	48	4	4	25	0	0	0	.01	.00	.01	5	.0	0		0	0	0
CANTIL	88.8	55.7	72.3		102	30	43	5	28	18	0	0	0	.21		.18	10	.0	0		1	0	0
DAGGETT FAA AIRPORT	90.1	62.6	76.4		105	30	50	4	16	22	0	0	0	.49		.24	11	.0	0		2	0	0
DEATH VALLEY	102.4	75.0	88.7	3.6	115	31	61	4	0	27	0	0	0	.03	- .04	.02	5	.0	0		0	0	0
DEEP SPRINGS COLLEGE	79.3M	44.3M	61.8M		92	31	23	3	122	2	0	3	0	.35		.24	5	.0	0		1	0	0
EAGLE MOUNTAIN	93.4	70.0	81.7		106	31	52	5	10	23	0	0	0	.22		.20	6	.0	0		1	0	0
EL CENTRO 2 SSW	98.2	58.9	78.6	.6	109	31	47	1	3	25	0	0	0	.00	- T	.00		.0	0		0	0	0
FAIRMONT	77.5	53.9	65.7	3.7	92	30	36	4	100	2	0	0	0	.18	- .05	.09	6	.0	0		0	0	0
GOLD ROCK RANCH	96.5	65.5	81.0		107	30	52	5+	4	25	0	0	0	.05		.03	4	.0	0		0	0	0
HAIWEE	82.0	51.9	67.0	1.5	95	31	39	3	64	3	0	0	0	.40	.28	.26	6	.0	0		2	0	0
HAYFIELD PUMPING PLANT	89.8	59.6	74.7		104	31	49	5+	22	20	0	0	0	.03		.02	5	.0	0		0	0	0
IMPERIAL	96.0	64.1	80.1	2.3	107	18	54	5+	5	24	0	0	0	.00	- .01	.00		.0	0		0	0	0
IMPERIAL FAA AP	97.5	62.5	80.0		108	30+	53	4	4	25	0	0	0	T		T	5+	.0	0		0	0	0
INDEPENDENCE	M	M	M				41	5			0	0	0	.26	.15	.19	5	.0	0		1	0	0
INDIO U S DATE GARDEN	95.9	67.6	81.8	2.7	107	19	52	4	3	25	0	0	0	.51	.50	.41	6	.0	0		2	0	0
INYOKERN	89.7	53.8	71.8		102	30	40	4	19	20	0	0	0	.06		.06	5	.0	0		0	0	0
IRON MOUNTAIN	96.3	67.9	82.1		110	31	54	6+	7	25	0	0	0	.12		.12	5	.0	0		1	0	0
LAKE ARROWHEAD	69.2	43.8	56.5		83	30+	29	4	259	0	0	1	0	2.69		1.43	4	4.0	4	4	3	2	1
LANCASTER	85.3	51.6	68.5		99	30	39	4	49	14	0	0	0	.13		.07	5	.0	0		0	0	0
LUCERNE VALLEY	84.7M	49.0M	66.9M		99	30	36	5	73		0	0	0	.83		.37	6	.0	0		3	0	0
MECCA FIRE STATION	97.5	63.1	80.3		107	30+	53	5	2	25	0	0	0	.62		.42	5	.0	0		2	0	0
MITCHELL CAVERNS	81.3	57.7	69.5		95	30	38	6	74	3	0	0	0	1.38		.79	5	.0	0		5	1	0
MOJAVE	82.0	56.8	69.4		97	31+	39	4	49	7	0	0	0	.01		.01	6	.0	0		0	0	0
MOJAVE 2 ESE																							
MOUNTAIN PASS	79.3	54.1	66.7		93	30	40	3	84	5	0	0	0	.00		.00		.0	0		0	0	0
MT SAN JACINTO WSP	61.2	32.4	46.8		72	30	21	4	557	0	0	15	0	1.73		1.27	5	14.5	11	6+	2	1	1
NEEDLES FAA AIRPORT	97.1	68.9	83.0		111	30	53	5	3	25	0	0	0	.17		.13	5	.0	0		1	0	0
PALMDALE	82.5	51.9	67.2	2.0	97	29	38	4	59	5	0	0	0	.25	.13	.11	5+	.0	0		2	0	0
PALMDALE FAA AIRPORT	85.6	50.7	68.2		100	29	38	4	50	13	0	0	0	.13		.06	5+	.0	0		0	0	0
PALM SPRINGS	96.4	60.8	78.6	2.8	109	30	49	5	7	24	0	0	0	.88	.86	.47	6	.0	0		3	0	0
PARKER RESERVOIR	96.5	70.0	83.3		108	31+	54	6+	5	26	0	0	0	.13		.12	5	.0	0		1	0	0
RANDSBURG	84.8	55.4	70.1		98	30	39	4	47	14	0	0	0	.09		.09	5	.0	0		0	0	0
SQUIRREL INN 2	65.3	48.5	56.9	3.3	80	30	26	4	257	0	0	2	0	2.10	1.27	1.20	4	6.0	5	4	4	2	1
THERMAL FAA AIRPORT	96.1	65.6	80.9		107	18+	54	5	4	24	0	0	0	.43		.22	6	.0	0		3	0	0
TRONA	92.2	59.6	75.9	2.3	104	31+	42	5	31	22	0	0	0	.02	- .05	.01	7+	.0	0		0	0	0
TWENTYNINE PALMS	92.7	59.1	75.9		106	30	44	4	20	23	0	0	0	.86		.34	5	.0	0		3	0	0
VALYERMO RANGER STA																							
VICTORVILLE PUMP PLANT	83.6	50.3	67.0		100	31	38	5	67	12	0	0	0	.48		.19	6	.0	0		3	0	0
WHITE MOUNTAIN 1	52.1	24.8	38.5		65	31	15	2	815	0	0	29	0	.31		.16	5	6.3	28	7+	1	0	0
WHITE MOUNTAIN 2	41.0	24.0	32.5		55	31	8	5	999	0	4	31	0	.74		.32	4	9.0	64	7+	3	0	0
WILDROSE RANGER STA	81.8	51.8	66.8		93	31+	39	4	59	3	0	0	0	.14		.10	6	.0	0		1	0	0
DIVISION			70.9	1.6										.42	.27			.9					

See Reference Notes Following Station Index

DAILY PRECIPITATION

CALIFORNIA
MAY 1969

Station	Total	1	2	3	4	5	6	7	8	9	10	11	12	13	14	15	16	17	18	19	20	21	22	23	24	25	26	27	28	29	30	31
• • • NORTH COAST DRAINAGE 01																																
ALDERPOINT	.06													T														.06				
ANGWIN PAC UNION COL	.09																										.05	.04				
BIG BAR RANGER STATION	.17											.01			.05				.08								.03					
BOONVILLE MNTNC STA	.02																											.02				
BRANSCOMB 2 NW	.39													.01													T	.38				
BRIDGEVILLE 4 WNW	.47														.13													.27				
BURNT RANCH 1 S	.77											.36			.11													.30				
CALISTOGA	.12																										.12					
CALLAHAN RANGER STA	.44											.02	.06	.13	.23				T								T	T				
CAZADERO	.34																										.34	T				
CECILVILLE 5 SE	.67											.02	.03	.18	.24				.02								.11	.07				
CLEAR CREEK	.61												.05							.04							.20	.32				
CLOVERDALE 3 SSE	T													T													T	T				
COPCO NO 1 DAM	.31											T	.03	.01	.08				.03	T							T	.16				
COVELO	.47											.40																.07				
CRESCENT CITY 1 N	1.85																			.18					•	•	1.41	.26				
CRESCENT CITY 7 ENE	-	-	-	-	-	-	-	-	-	-	-	-	-	-	-	-	-	-	-	-	-	-	-	-	-	-	-	-	-	-	-	-
CUMMINGS	.35																										.35					
DUTTONS LANDING	.00																															
ELK VALLEY	1.02			.11															.12								.68	.11				
EUREKA WB CITY R	1.01								T		T	T	T	.06					.17				.01	T	.03		.67	.07				
FERNDALE 8 SSW	1.34													.12					.12						.10		.67	.27		.06		
FERNDALE 2 NW	1.10										T				.07				.13				T		.04		.57	.29				
FOREST GLEN	.85											.21	.03														.05	.56				
FORKS OF SALMON	.40						T							T	.09				T								.19	.12	T			
FORT BRAGG	.29											.01							.01				.01	.05	.01	.01		.17			.02	
FORT BRAGG AVIATION	.29												.02						.04			T	T	.01	.04		.18					
FORT DICK	2.71																			.22					.44		1.35	.55		.15		
FORT JONES RANGER STA	.52											.01	.23	.01	.19				.01								.04	.03				
FORT ROSS	.18												.02									.02					.14					
GARBERVILLE	T																														T	
GASQUET RANGER STATION	2.28			.04											T				T	.70					.26	.05	.65	.45	.11		.02	
GRATON	.05																										.04	.01				
GREENVIEW	.60													.60																		
GUERNEVILLE	.07																										.07					
HAPPY CAMP RANGER STA	.87												.47							.06							.14	.20	T			
HAYFORK RANGER STATION	.20														.02				.10									.08				
HEALDSBURG	.03																										.03					
HEALDSBURG NO 2	.00																															
HILTS	1.86													1.56	.26					T								.04				
HONEYDEW 2 WSW	2.26			T	.01										.11					.02				T			1.11	.97	.04			
HOOPA	.55														.05					.01							.06	.40	.03			
IDLEWILD HWY MNTNC STA	1.46					.02									.02					.31							.55	.50	.06			
KELLOGG	.32							T	T				T	.08	T												.13	.11				
KENTFIELD	.08																										.04	.04				
KLAMATH R	1.93			T											T				.40	.10					.43	.07	.70	.23				
KNIGHTS VALLEY	-	-	-	-	-	-	-	-	-	-	-	-	-	-	-	-	-	-	-	-	-	-	-	-	-	-	-	-	-	-	-	-
KORBEL	1.08														.08				.24						.05		.66	.05				
LAKE PILLSBURY NO 2	-	-	-	-	-	-	-	-	-	-	-	-	-	-	-	-	-	-	-	-	-	-	-	-	-	-	-	-	-	-	-	-
LAVA BEDS NAT MONUMENT	1.01	.04		.07	.05									.41	.11					.31							T	.02				
MAD RIVER RANGER STA	.45				T										.03												.19	.23				
MARE ISLAND	.00																															
MOUNT HEBRON RS	.36												.07	.02	.15					.07								.05				
MUIR WOODS	.18																										.13	.04				.01
NAPA STATE HOSPITAL	.00																															
OAK KNOLL RANGER STA	.99											.06	.43	.47													.03					
OAKVILLE 1 WNW	T																										T	T				
OCCIDENTAL	.20																											.20				
ORICK PRAIRIE CREEK PK	1.31														.03				.28						.25		.65	.10				
ORLEANS	.99										.18																.61	.20				
PETALUMA FIRE STA 2	.00																															
POINT ARENA	.24																			.04					.03		.17					
POTTER VALLEY PH	.07																											.07				
RICHARDSON GROVE ST PK	.39																										.01	.38				
SAINT HELENA	.08																										.05	.03				
SAN RAFAEL	.02																										.02					
SANTA ROSA	.03																										.03					
SAWYERS BAR RANGER STA	.53											.05			.19					.05								.24				
SCOTIA	.73				.01										.11				.02	T				T		T	.15	.44	T			
SHELTER COVE	-	-	-	-	-	-	-	-	-	-	-	-	-	-	-	-	-	-	-	-	-	-	-	-	-	-	-	-	-	-	-	-
SKAGGS SPGS LAS LOMAS	.29																										.07	.22				
SONOMA	T																										T					
STANDISH HICKEY ST PK	.20				T								T	T													T	.20				
TRINITY DAM VISTA PT	.97										T		.62	T	.26													.09				
TULELAKE //R	.45			.03										.22	.13				T	T								.07				
UKIAH	.00																															
UKIAH 4 WSW	.11																										.02	.09				
UPPER MATTOLE	1.68													.20					.03								1.22	.23				
WEAVERVILLE RANGER STA	.15												.02															.11	.02			
WEED FIRE DEPARTMENT	1.66			.02								.08	.04	.90	.44	.02											.02	.14				
WILLITS 1 NE	.05													T													.05	T				
WILLOW CREEK 1 NW	.32										T		T		.03					.04							.01	.21	.03			
YREKA	.44				T							T	.06	.15	.20					T							T	.03				
• • • SACRAMENTO DRAINAGE 02																																
ADIN RANGER STATION	.44	.06		.03	.01					T	.06	T	.11	T	.17			T														
ALTURAS RANGER STATION	.29	T												.06	.12	T			T	.11												
AUBURN	.15				.15						T																					
BERRYESSA LAKE	.00																															
BIG BEND RANGER STA	.02																											.02				
BLUE CANYON WB AIRPORT//R	.53		.07	.36						T																	.03	.07				
BOWMAN DAM	.33		T	.24						T	T		.05														T	.04				
BRANNAN ISLAND	.04				.04																											
BROOKS FARNHAM RANCH	T				T																											
BRUSH CREEK RANGER STA	T																										T					
BUCKHORN	T	T		T						T																	T					
BUCKS CREEK PH	.31			.12	.16						.02																.01					
BURNEY	.18	.02		T	.11																						.02	.03				
CAMPTONVILLE RS	.04				.04																											
CANBY 11 SW	.11			.07							T				.04																	
CANBY RANGER STATION	.14	T		.08										.02	.03				.01													
CANYON DAM	.07			.03										T													.04					
CARIBOU POWER HOUSE	.18		.01	.13	.01						T																.03					
CENTERVILLE PH	.02			.02	T																											
CHALLENGE RANGER STA	.02			T	.02																						T					
CHESTER	.15			T						T		.15															T					
CHICO EXPERIMENT STA	.00																															
CITRUS HEIGHTS	.09			.01	.08																											
CLARKSBURG	.03				.03																											

See reference notes following Station Index.

DAILY PRECIPITATION

Continued

CALIFORNIA
MAY 1969

Station	Total	1	2	3	4	5	6	7	8	9	10	11	12	13	14	15	16	17	18	19	20	21	22	23	24	25	26	27	28	29	30	31
CLARKS VALLEY MUDD RCH	.00																															
CLEARLAKE HIGHLANDS	-	-	-	-	-	-	-	-	-	-	-	-	-	-	-	-	-	-	-	-	-	-	-	-	-	-	-	-	-	-	-	-
COHASSET 1 NNE	T				T																						T	T				
COLEMAN FISHERIES STA	.00																															
COLFAX	.01					.01																										
COLGATE POWER HOUSE	T			T																												
COLUSA 1 SSW	.00																															
COOL	.10				.10																											
CORNING HOUGHTON RANCH	.00																															
DANA 2 SE	.29	.10			.02							.17																				
DAVIS 2 WSW	.01			.01																												
DAVIS CREEK	.84			.04							.01	.72	.03		.02				.02													
DEER CREEK POWER HOUSE	.10		T	T	.03						T																T	.07				
DE SABLA	.10			.05	.03																						.02					
DOBBINS COLGATE	.00																															
DOWNIEVILLE RANGER STA	.17				.12						T	T		T														.05				
DUNNIGAN	.00																															
DUNSMUIR RANGER STA	.98											.14			.23	T												.61				
EAST PARK RESERVOIR	.00																															
FAIRFIELD FIRE STATION	.00																															
FALL RIVER MILL INTAKE	1.08	.14											.12						.82													
FOLSOM DAM	.01				.01																											
FORESTHILL RANGER STA	T				T																											
FRENCH GULCH	.36														.12													.24				
GARDEN VALLEY 2 S	.36										.36																					
GEORGETOWN RANGER STA	T			T						T																						
GIBSON HWY MNTNCE STA	.90												T		.35	T												.55				
GOLD RUN	.06			.06	T																											
GRASS VALLEY NO 2	T				T																											
GREENVILLE RANGER STA	.50				.11						.14	.21	.01	.03																		
HARRISON GULCH RS	.08												.03															.05				
HARRY ENGLEBRIGHT DAM	T				T																											
HAT CREEK PH NO 1	.15	.07		.03											.02													.03				
HIDDEN VALLEY RANCH	.05				.05																											
HOBERGS	.24																										T	.24				
HUNTER DIST GRAVES RCH	.00																															
IOWA HILL	.02				.02						T																					
JESS VALLEY	.40	.03		T	.02					.12	.02	.11			.08					.02							T					
KELSEYVILLE	.00																															
KILARC POWER HOUSE	.12	.04										.01															.01	.06				
LAKEPORT	.10																										.07	.03				
LAKESHORE	.51												.04														.45	.02				
LAKE SPAULDING	.26			.09	.06						T	.01											T				T	.10				
LAKE SPAULDING DAM	-	-	-	-	-	-	-	-	-	-	-	-	-	-	-	-	-	-	-	-	-	-	-	-	-	-	-	-	-	-	-	-
LEESVILLE KEEGAN RANCH	.00																															
LITTLE VALLEY	.65	.10		.04							T	.05	.08	.40																		
LOOKOUT 3 WSW	.13			.02									T	.04	.01				.06													
LOYALTON	.39				.22					.08		.09																				
MADELINE MNTNC STA D	1.00	.20	D	.60							.10		.10																			
MANZANITA LAKE //	.16	T		T	.16							T																T				
MARYSVILLE	.00																															
MC CLOUD	1.27											.22	.14	T	.36												.01	.54				
MIDDLETOWN	.11																										.06	.05				
MINERAL	.03			T	T							.03		T													T	T				
MONTICELLO DAM	.00																															
MOUNT DANAHER	.00																															
MOUNT SHASTA WB CITY //R	1.03			T							.27	.01	.10	.24	.10												.30	.01				
NEVADA CITY	.03				.01																							.02				
NICOLAUS 2	.01				.01																											
ONO	.00																															
ORLAND	.00																															
OROVILLE	T				T																						T					
OROVILLE BRIDGE	T				T																											
PACIFIC HOUSE	.06			.04																								.02				
PARADISE	.02				.01																						T	.01				
PASKENTA RANGER STA	.00																															
PAYNES CREEK	.00																															
PIT RIVER POWER HOUSE	.28											T			.16													.12				
PLACERVILLE	.02				.02																											
PLACERVILLE IFG	.00																															
PLATINA	.14											T			.11												.02	.01				
PORTOLA	.06									.06																						
QUINCY	.21			T	.21						T	T	T														T					
RED BLUFF WB AIRPORT R	.00																															
REDDING FIRE STA NO 2	.03												.02		.01																	
REPRESA	.02			.02																												
RIO VISTA	.00																															
ROCKLIN	T				T																											
ROUND MOUNTAIN 1 NNE	.02	.02												T																		
SACRAMENTO WB AIRPORT R	.04			.04																												
SACRAMENTO WB CITY R	.09			.09																												
SHASTA DAM	.04																											.04				
SHINGLE SPRINGS	.06				.06																											
SHINGLETOWN 2 E	.02	.02																									T					
SIERRA CITY	.69				.47						.13	T															.01	.08				
SIERRAVILLE RANGER STA	.49				.27					.22	T																					
SODA SPRINGS 1 E //R	.51			.10	.20		.01					.03		.17																		
STONYFORD COOLEY RANCH	.52					.04						.05		.31														.02	.10			
STONYFORD RANGER STA	.00																															
STONY GORGE RESERVOIR	.00																															
STRAWBERRY VALLEY	T			T																							T					
TURNTABLE CREEK	.02													T	T												T	.02				
TWIN LAKES	1.42	.06	.21	.07							.18		.90																			
UPPER LAKE 7 W	.12																										.09	.03				
VACAVILLE	T			T	T																											
VINTON	.67			.24	.04					.29		.03	.04	.03																		
VOLLMERS	.95												T	T	.20													.75				
VOLTA POWER HOUSE	T	T																									T					
WHISKEYTOWN RES	.09																											.09				
WILLIAMS	.00																															
WILLOWS	.00																															
WILLOWS USBR	.00																															
WINTERS	T				T																											
WOODLAND 1 WNW	.05			.05																												
* * * NORTHEAST INTERIOR BASINS 03																																
BOCA	.20				T							.05		.15																		
BODIE	1.01		T	T	.53	.08			.03	.07	.17											.10	.03									
BRIDGEPORT	.10			T	.04	.04					T	.02	T									T	T									
CEDARVILLE	.24	T			.01							.15	.04	T	.02	T				.02												
DONNER MEMORIAL ST PK	.36				.11					.02		.23																T				

See reference notes following Station Index.

DAILY PRECIPITATION

Continued

CALIFORNIA
MAY 1969

Station	Total	1	2	3	4	5	6	7	8	9	10	11	12	13	14	15	16	17	18	19	20	21	22	23	24	25	26	27	28	29	30	31
		Day of Month																														
DOY E	.73			.13	.07					.07		.26	.20																			
DOYLE 5 SSE	.63			.20	.06				T	.04	T	.62	.65	.04										T								
ELLERY LAKE	.44			.26	.18																											
FLEMING FISH AND GAME	.25			.13	.01								.02					.09														
FORT BIDWELL	.38											.20	.13		.03			T		.02												
GEM LAKE	.38			.12	.26																											
MEYERS INSPECTION STA	.13		.10	T	T					T	T	T		.03																		
MONO LAKE	.04		T	.02	.03																	T										
SAGEHEN CREEK	.22		.04	.13					T	0.01	T		.04																			
SECRET VALLEY	.18			.18					T																							
SQUAW VALLEY	.09		T		.07							.02	T																			
STANDISH 1 E	.61				.25									.36																		
SUSANVILLE AIRPORT	.34			.26									.08																			
TAHOE CITY	.14										.12	.03																				
TERMO	.19			.02						.01	.10		.06														T					
TRUCKEE RANGER STATION	.69		T		.30						.25	.14		T																		
WENDEL 10 SE	.03											.03																				
WOODFORDS	.14				T						.08		.06										T	T								
• • •																																
CENTRAL COAST DRAINAGE 04																																
ALAMO 1 N	.04				.04										T																	
ARROYO GRANDE	.02					.02																										
BEN LOMOND NO 3	T			T																							T					
BERKELEY	.00																															
BIG SUR STATE PARK	.10				.10																											
BLACK MOUNTAIN 2 SW	.05																											.05				
BRADLEY	-	-	-	-	-	-	-	-	-	-	-	-	-	-	-	-	-	-	-	-	-	-	-	-	-	-	-	-	-	-	-	-
BURLINGAME	.00																															
BURTON RANCH	T					T																										
CALAVERAS RESERVOIR	.08				.08																											
CARMEL VALLEY	.13				.07																							.06				
CHITTENDEN PASS	.00																															
CONCORD 3 E	.03				.03																											
CROCKETT	.00																															
DAVENPORT	.00																															
FORT ORD	.07			T								.02	.03				T	T			T	T	.01	T			T	.01			T	T
GERBER RANCH	T				T																											
GILROY	.00																															
GILROY 14 ENE	.00																															
HALF MOON BAY	.06																									.06						
HERNANDEZ 2 NW	-	-	-	-	-	-	-	-	-	-	-	-	-	-	-	-	-	-	-	-	-	-	-	-	-	-	-	-	-	-	-	-
HOLLISTER 1 SW	.01																											.01				
KING CITY	.00																															
LAFAYETTE 2 NNE	.04				.04																											
LA MONDA	.10																											.10				
LIVERMORE COUNTY F D	-	-	-	-	-	-	-	-	-	-	-	-	-	-	-	-	-	-	-	-	-	-	-	-	-	-	-	-	-	-	-	-
LOCKWOOD 2 N	.00																															
LOS GATOS	.06				.06																							T				
LOS GATOS 4 SW	T																										T					
MARTINEZ 3 SSE	.01			.01																												
MARTINEZ FIRE STATION	.00																															
MONTEREY	.12				.04							T	T				T		T			T	.03	.02		T	.01	.02			T	T
MONTEREY NALF	.07			.01	.01						T	T					T	T	T		T	T	T	.01		T	T	T			T	
MORGAN HILL 2 E	.01				.01																											
MORRO BAY FIRE DEPT	T												T																			
MORRO BAY 3 N	.00																															
MOUNT DIABLO N GATE	.08			.08																												
MOUNT HAMILTON	.08				.08																											
NACIMIENTO DAM	.00																															
NEWARK	.02					.02																										
OAKLAND WB AIRPORT R	T											T	T					T	T			T	T	T								
PAICINES OHRWALL RANCH	.00																															
PALO ALTO CITY HALL	.01					.01																										
PALOMA	.31				.30																							.01				
PARKFIELD	-	-	-	-	-	-	-	-	-	-	-	-	-	-	-	-	-	-	-	-	-	-	-	-	-	-	-	-	-	-	-	-
PASO ROBLES	.06				.06																											
PASO ROBLES FAA AP	.03				.03																											
PINNACLES NAT MONUMENT	.00																															
PISMO BEACH	.04				.04																											
POINT PIEDRAS BLANCAS	.09			.02																				.07								
PORT CHICAGO NAVAL DEP	.00																															
PRIEST VALLEY	.02		T		.02																											
REDWOOD CITY	.01				.01																											
RICHMOND	T																											T				
SAINT MARYS COLLEGE	T				T																											
SALINAS 2 E	.00																															
SALINAS FAA AP	T											T							T				T	T		T	T	T				T
SALINAS DAM	.01				.01							T																				
SAN ANTONIO MISSION	.00																															
SAN ARDO	.00																															
SAN CLEMENTE DAM	.12				.12																											
S F RICHMOND SUNSET R	.02												T						.01					T			.01					
SAN FRANCISCO WB AP R	T			T							T	T	T						T			T	T	T		T	T					
S F FEDERAL BUILDING R	T												T					T									T					
SAN GREGORIO 2 SE	.19				.02							.02	.01						.04		T	.01	.01	.01	.01	.01	.02	.03				
SAN JOSE R	.03				.03																											
SAN LUIS OBISPO POLY	.00																															
SAN MATEO	.00																															
SANTA CLARA UNIVERSITY	.06				.06																											
SANTA CRUZ	.08				.08																											
SANTA MARGARITA 2 SW	T							T																								
SANTA MARGARITA BOOST	.01				.01																											
SEARSVILLE LAKE	.01				T																						.01					
SOLEDAD	.00																															
SPRECKELS HWY BRIDGE	.01																										.01					
UPR SAN LEANDRO FILTER	.00																															
WALMAR SCHOOL	.14				.14																											
WALNUT CREEK 2 ESE	.00																															
WALNUT CREEK 4 E	.01				.01																											
WATSONVILLE WATERWORKS	.00																															
WRIGHTS	.07				.07																											
• • •																																
SAN JOAQUIN DRAINAGE 05																																
ANGIOLA	.11				.11																											
ANTIOCH FIBREBOARD ML	T				T																											
ANTIOCH PUMPING PL 3	.01				.01																											
ASH MOUNTAIN	.09				.09	T	T				T																					
AUBERRY 1 NNE	.00																															
BAKERSFIELD WB AIRPORT R	.08				.08	T																										
BALCH POWER HOUSE	.31			T	.06								.25																			

See reference notes following Station Index.

DAILY PRECIPITATION

Continued

CALIFORNIA
MAY 1969

Station	Total	1	2	3	4	5	6	7	8	9	10	11	12	13	14	15	16	17	18	19	20	21	22	23	24	25	26	27	28	29	30	31
BLACKWELLS CORNER	.00																															
BUTTONWILLOW	.04				.04																											
CALAVERAS BIG TREES	.07			T	.07																											
CAMP PARDEE	.00																															
CATHEYS VY BULL RUN RH	.31				.31																											
CHERRY VALLEY DAM	.01				.01																											
COALINGA	T				T																											
COALINGA 14 WNW	-	-	-	-	-	-	-	-	-	-	-	-	-	-	-	-	-	-	-	-	-	-	-	-	-	-	-	-	-	-	-	-
CORCORAN IRRIG DIST	.11				.11																											
DELANO	.12				.12																											
DEL PUERTO ROAD CAMP	.00																															
DENAIR 3 NNE	.00																															
DUDLEYS	.15				.15																											
ELECTRA POWER HOUSE	.00																															
ELLIOTT	.07				.07																											
EXCHEQUER RESERVOIR	.11				.11																											
FIDDLETOWN LYNCH RANCH	.00																															
FIVE POINTS 5 SSW	.00																															
FRESNO WB AIRPORT R	.06			.01	.05																											
FRIANT GOVERNMENT CAMP	T				T																											
GLENNVILLE	.19				.14	.02	.03																									
GRANT GROVE	.11				.10							.01																				
GROVELAND RANGER STA	.00																															
HANFORD	.32				.32																											
HETCH HETCHY	.55			.01	.04	T						.21	.29																			
HUNTERS DAM	T				T																											
IDRIA	T				T																											
IONE	.02				.02																											
JOHNSONDALE	.47				.23		.14					.10																				
KERLINGER	.00																															
KERN RIVER PH NO 1	.07				.07		T																									
KERN RIVER PH NO 3	.17				.09	T	.08				T	T																				
KETTLEMAN CITY	.03				.03																											
KETTLEMAN STATION	T				T																											
KNIGHTS FERRY 2 SE	.00																															
LEBEC	.11				.11																							T				
LE GRAND	.00																															
LEHMAN RANCH	T				T																											
LEMON COVE	.11				.11																											
LINDSAY	.20				.20																											
LITTLE PANOCHE DET DAM	.00																															
LODGEPOLE	.69				.50		.19																									
LODI	.18				.18																											
LONE TREE CANYON	.00																															
LOS BANOS	.00																															
LOS BANOS ARBURUA RCH	.00																															
LOS BANOS DET RESV	.00																															
MADERA	.02				.02																											
MANTECA	.00																															
MARICOPA	.20				.20																											
MARIPOSA	.14				.14																											
MATHER	.02			.02																												
MEADOW LAKE	T												T	T																		
MENDOTA DAM	T				T																											
MERCED FIRE STATION 2	.00																															
MODESTO	.00																															
NEWMAN 2 NW	.00																															
NORTH FORK RANGER STA	T					T																										
ORANGE COVE	.18				.18																											
PACHECO PASS	.00																															
PANOCHE	.00																															
PATTIWAY	.19				.15																							.04				
PINE FLAT DAM	.03				.03																											
PORTERVILLE	.23				.20		.03																									
POSEY 3 E	.24				.24																											
SALT SPRINGS PWR HOUSE	.72		.24		.10						.01	.33	T										.04									
SAN ANDREAS 2 S	T				T																											
SAN LUIS DAM	.00																															
SONORA RS	.00																															
SO ENTRANCE YOSEMITE	.23			.13	T	T					T		.10	T										T								
SPRINGVILLE 7 ENE	.13				.07		.06																									
STANISLAUS POWER HOUSE	.00																															
STOCKTON WBAP	.03			.03																												
STOCKTON FIRE STA NO 4	.06				.06																											
SUTTER HILL RANGER STA	.02			.02																												
TEHACHAPI	.02					.02																										
TEJON RANCHO	T				T																							T				
THREE RVRS EDISON PH 2	.08				.08		T																									
TIGER CREEK PH	.06		.05	.01																												
TRACY CARBONA	.00																															
TRACY PUMPING PLANT	.00																															
TULEFIELD	.08				.08																											
TURLOCK	.00																															
VISALIA	.00																															
WALLACE 1 SE	.00																															
WASCO	.03				.03																											
WESTHAVEN	.02					.02																										
WEST POINT 3 SW	-	-	-	-	-	-	-	-	-	-	-	-	-	-	-	-	-	-	-	-	-	-	-	-	-	-	-	-	-	-	-	-
WOFFORD HEIGHTS	.50					.05	.12				.33	T	T																			
YOSEMITE NATIONAL PARK	-	-	-	-	-	-	-	-	-	-	-	-	-	-	-	-	-	-	-	-	-	-	-	-	-	-	-	-	-	-	-	-
* * * SOUTH COAST DRAINAGE 06																																
ACTON-HUBBARD RDFC261D	.32				.19	.10	.03																									
ALISO CN OAT MT FC 446	.20				.15		.05																									
ALPINE	.51				.06	.06	.35	.04																								
ALTADENA	.08				.02	.04	.02																									
ANZA	-	-	-	-	-	-	-	-	-	-	-	-	-	-	-	-	-	-	-	-	-	-	-	-	-	-	-	-	-	-	-	-
ARROYO SECO RS FC 508D	.09				.04	.05																										
AVALON PLEASURE PIER	-	-	-	-	-	-	-	-	-	-	-	-	-	-	-	-	-	-	-	-	-	-	-	-	-	-	-	-	-	-	-	-
AZUSA CITY PARK FC143B	.20				.02	.02	.10	.06																								
BARRETT DAM	.46				.09	.09	.17	.10	.01																							
BEAUMONT	.44					.44																										
BEAUMONT PUMPING PLANT	1.11			T	.31	.18	.25	.37																								
BEL AIR FC 10 B	.00																															
BIG BEAR LAKE	2.27				.25	1.00	1.02																									
BIG BEAR LAKE DAM //	-	-	-	-	-	-	-	-	-	-	-	-	-	-	-	-	-	-	-	-	-	-	-	-	-	-	-	-	-	-	-	-
BIG DALTON DAM FC223BE	.29				.05	.02	.19	.03																								
BIG TUJUNGA DAM FC46DE	.10				.02	.06	.02																									
BONITA	-	-	-	-	-	-	-	-	-	-	-	-	-	-	-	-	-	-	-	-	-	-	-	-	-	-	-	-	-	-	-	-
BOUQUET CANYON	.17				.10	.07																										
BREA CITY	.06					T	.04	.02																								
BURBANK FD FC226 B	.03				.01	.02	T																									

See reference notes following Station Index.

DAILY PRECIPITATION

Continued

CALIFORNIA
MAY 1969

Station	Total	1	2	3	4	5	6	7	8	9	10	11	12	13	14	15	16	17	18	19	20	21	22	23	24	25	26	27	28	29	30	31
		Day of Month																														
BURBANK VALLEY PMP PLT R	T					T	T																									
CACHUMA DAM	.01			T	.01																											
CAMPO	.43				.10	.05	.23	.05																								
CANOGA PARK PIERCE COL	.11			T		.10	.01																									
CHATSWORTH FC 24 D	.07				.07																											
CHULA VISTA	.21				.09	.02	.02	.08	T																							
CLAREMONT POMONA COL	.20						.20																									
COLRYS FC 53 D	.20					.15	.02	.03																								
CORONA	.72			.02		.10	.60	T																								
COVINA TEMPLE FC 193 B	-	-	-	-	-	-	-	-	-	-	-	-	-	-	-	-	-	-	-	-	-	-	-	-	-	-	-	-	-	-	-	-
CRYSTAL LAKE FC 283C	1.16				.43	.19	.52		.02																							
CULVER CITY	.00																															
CUYAMA	.00																															
CUYAMACA	.73				.26	.16	.26	.04	.01																							
DESCANSO RANGER STA	1.00				.35	.19	.41	.05																								
DOWNEY FD FC107C	.02					.02	T																									
DRY CANYON RESERVOIR	.08					.06	.02																									
EL CAPITAN DAM	.34				.02	.05	.15	.10	.02																							
ELIZABETH LAKE FC128B	.16				.12	.04																										
ELSINORE	.27			T	.08	.13	.06																									
ESCONDIDO	.25				.07	.09	.09																									
FILLMORE 1 WNW	.00																															
FONTANA 5 N	1.14	.03			.34	.04	.73																									
FONTANA KAISER	.81					.15	.66																									
FULLERTON HILLCREST RV	-	-	-	-	-	-	-	-	-	-	-	-	-	-	-	-	-	-	-	-	-	-	-	-	-	-	-	-	-	-	-	-
GIBRALTAR DAM NO 2	.00																															
GILLESPIE FIELD	.17				.04	.01	.12	T																								
GLENDALE STAPEN FC295G	.03					.02	.01																									
GLENDORA WEST FC 185	.21				.07	.02	.12																									
HAINES CYN LOWER FC364	.10				.06	.04																										
HAINES CYN UPPER FC367	.14				.09	.05																										
HEMET	-	-	-	-	-	-	-	-	-	-	-	-	-	-	-	-	-	-	-	-	-	-	-	-	-	-	-	-	-	-	-	-
HENSHAW DAM	1.06				.30	.25	.26	.25																								
HOEGEES FC 60 A	.41				.21	.04	.16																									
IDYLLWILD RANGER STA	1.07				.16	.20	.71																									
JULIAN WYNOLA	.80				.18	.52		.10																								
JUNCAL DAM	-	-	-	-	-	-	-	-	-	-	-	-	-	-	-	-	-	-	-	-	-	-	-	-	-	-	-	-	-	-	-	-
LA CRESCENTA FC 231 B	.04					.04																										
LAGUNA BEACH	.18					.07	.11					T																				
LAKESIDE 2 E	.16				T	.04	.05	.07																								
LA MESA	.14				.02	T	.12	T																								
LA VERNE HTS FC 560 B	.22			.01	.01	.01	.18	.01																								
LECHUZA PT STA FC 352B	.00																															
LOMPOC	.15				.15																											
LONG BEACH	.07				T	.04	.03						T																			
LONG BEACH WB AP	.03				.02		.01					T	T								T										T	T
LOS ALAMOS	.10				.10																											
LOS ANGELES WB AIRPORT R	T				T	T	T					T					T	T	T			T	T									T
LOS ANGELES CIVIC CTR R	.03				.02		.01																									
LOS PRIETOS RANGER STA	.00																															
LYTLE CREEK RANGER STA	1.14				.30	.08	.75	.01																								
MOORPARK	T						T																									
MT BALDY FC 85G	1.42				.23	.37	.58	.15				.09																				
MT BALDY NOTCH	3.20			*	1.10	.25	1.85																									
MOUNT WILSON FC 338 B //	.28				.24	.01	.03																									
NEWBURY PARK 4 SW	-	-	-	-	-	-	-	-	-	-	-	-	-	-	-	-	-	-	-	-	-	-	-	-	-	-	-	-	-	-	-	-
NEWHALL SOLEDAD FC32CE	.04					.02	.02																									
NEWPORT BEACH HARBOR	.08					.01	.07	T																								
NIPOMO 2 NW	.01				.01																											
OCEANSIDE	.19					.12	.07																									
OJAI	.04			.04																												
OPIDS CAMP FC 57 BE	-	-	-	-	-	-	-	-	-	-	-	-	-	-	-	-	-	-	-	-	-	-	-	-	-	-	-	-	-	-	-	-
OXNARD	.04												.01											.02								.01
PACOIMA DAM FC 33 A E	.02				.02	T	T																									
PALOMAR MT OBSERVATORY	.74				.26	.19	.23	.06	T																							
PALOS VERDES EST FC43D	.01																						.01									
PASADENA	.14			.05	.05		.04																									
PERRIS	.53				.17	.10	.08	.18																								
PIEDRA BLANCA GRD STA	.00																															
PINE CANYON PS FC321E	.30				.18	.09	.03																									
PIRU 2 ESE	.03				.03																											
PT ARGUELLO LIGHT STA	-	-	-	-	-	-	-	-	-	-	-	-	-	-	-	-	-	-	-	-	-	-	-	-	-	-	-	-	-	-	-	-
POMONA	.11				.01		.10																									
POWAY VALLEY	.40				.18	.05	.16	.01																								
RAMONA SPAULDING	.55				.15	.08	.29	.03																								
RANCHITA	-	-	-	-	-	-	-	-	-	-	-	-	-	-	-	-	-	-	-	-	-	-	-	-	-	-	-	-	-	-	-	-
REDLANDS	1.14				.51	.13	.50																									
RIVERSIDE FIRE STA #3	.60				.04	.15	.39	.02																								
RIVERSIDE EXP STA R	.57				.03	.13	.25	.16																								
SALSIPUEDES GAGING STA	.00																															
SAN BERNARDINO CO HOSP	1.21			.01	.51	.14	.55																									
SANDBERG PTL FC130B	.27				.27																											
SANDBERG WB //R	.38			.15	.23																											
SAN DIEGO WB AIRPORT R	.17			T	.04	.04	.09					T																				
SAN DIMAS FIRE WD FC95	.23				.07	.02	.07	.07																								
SAN FERNANDO	.00																															
SAN GABRIEL CANYON PH	.34				.20		.14																									
SAN GABRIEL DM FC425BF	.35			.01	.13	.02	.18	.01																								
SAN GABRIEL FIRE DEPT	.04					.02	.02																									
SAN JACINTO	.56				.05	.20	.24	.07																								
SAN NICOLAS ISLAND	-	-	-	-	-	-	-	-	-	-	-	-	-	-	-	-	-	-	-	-	-	-	-	-	-	-	-	-	-	-	-	-
SANTA ANA FIRE STATION	.05					T	.05																									
SANTA ANITA FERN FC432	.39				.20	.04	.15																									
SANTA BARBARA	.06												T					T			T			T			T	T				.06
SANTA BARBARA FAA AP	.01				T																	T	T	T	T	T					T	.01
SANTA BARBARA TV PEAK	-				-																											
SANTA MARIA WB AIRPORT R	.01				.01								T									T		T								
SANTA MONICA	.01				T		.01																T									T
SANTA MONICA PIER	.01				T	.01												T					T									T
SANTA PAULA	.00																															
SAUGUS PWR PL NO 1	.23			.02	.12	.07	.02																									
SIGNAL HILL FC 415	.04					.04																										
SOMIS 3 NW	-	-	-	-	-	-	-	-	-	-	-	-	-	-	-	-	-	-	-	-	-	-	-	-	-	-	-	-	-	-	-	-
SPADRA PAC FC 356 C	.14						.14																									
SUEY RANCH	.09				.08								.01																			
SUSANA KNOLLS	.07				.07	T																										
THOUSAND OAKS	T																															T
TOPANGA PATROL STA FC6	.00																															
TORRANCE	.02				.02	T																										
TUJUNGA	.09				.01	.07	.01																									
TUSTIN IRVINE RANCH	.07						.07																									
TWITCHELL DAM	.01				.01																											
UNION OIL STEARNS ABS	.14				.06		.08																									
U C L A	.04				.01	.01	.02																									

See reference notes following Station Index.

DAILY PRECIPITATION

Continued

CALIFORNIA
MAY 1969

Station	Total	1	2	3	4	5	6	7	8	9	10	11	12	13	14	15	16	17	18	19	20	21	22	23	24	25	26	27	28	29	30	31
		Day of Month																														
UPLAND 3 N	.43				.06		.37																									
VALLEY CENTER 2 NNE	1.20				.05	.15	.75	.25																								
VAN NUYS FC 15B	.08					.08																										
VENTURA	.00																															
VINCENT FIRE STA FC12D	.48				.24	.22	.02																									
VISTA 2 NNE	.26				.07	.13	.06	T																								
WALNUT PTL STA FC102B	.15					.02	.07	.06																								
WARNER SPRINGS	1.17				.08	.49	.50	.10																								
WHITTIER CTY H FC 106C	T					T	T																									
YORBA LINDA	.13					.03	.06	.04																								
* * *																																
SOUTHEAST DESERT BASINS 07																																
ADELANTO	.42				.04		.38																									
APPLE VALLEY	.54				.14	.05	.35																									
BAKER 9 NNW	.33				T	.04	.29	T																								
BARSTOW	.47					.08	.35					.02	.02																			
BEAUMONT 1 E	.76				.19	.20	.37																									
BENTON INSPECTION STA	.11			.02	.04							.05	T									T										
BIG PINES PARK FC 83B	.89				.24	.15	.50																									
BISHOP CREEK INTAKE 2 //R	.98				.62	.28	.08																									
BISHOP WB AIRPORT R	.27			.07	.12	.06				.02	T	T																				
BISHOP UNION CARBIDE	-	-	-	-	-	-	-	-	-	-	-	-	-	-	-	-	-	-	-	-	-	-	-	-	-	-	-	-	-	-	-	-
BLYTHE	.02					.02																										
BLYTHE FAA AIRPORT	T				T																											
BORREGO DESERT PARK	.35					.06	.23	.06																								
BOULEVARD	-	-	-	-	-	-	-	-	-	-	-	-	-	-	-	-	-	-	-	-	-	-	-	-	-	-	-	-	-	-	-	-
BRAWLEY 2 SW	.01					.01																										
CABAZON	1.03				.15	.45	.38	.05																								
CALEXICO 2 NE	.00																															
CANTIL	.21				T	.03	T				.18																					
COYOTE WELLS	T						T																									
DAGGETT FAA AIRPORT	.49				.02	.03	.20					.24																				
DEATH VALLEY	.03					.02	.01																									
DEEP CANYON LABORATORY	.62					T	.53	.09																								
DEEP SPRINGS COLLEGE	.35			.01	.05	.05	.24																									
DUNN SIDING	.43					.09	.34																									
EAGLE MOUNTAIN	.22					.02	.20																									
EL CENTRO 2 SSW	.00																															
FAIRMONT	.18				.06	.03	.09																									
GOLD ROCK RANCH	.05				.03	.02																										
HAIWEE	.40						.26					.14																				
HAYFIELD PUMPING PLANT	.03					.02	.01																									
HESPERIA	.63				.12	.06	.45																									
IMPERIAL	.00																															
IMPERIAL FAA AP	T				T	T																										
INDEPENDENCE	.26				.02	.19						*	.05																			
INDIO U S DATE GARDEN	.51					T	.41	.10	T																							
INYOKERN	.06					.06																										
INYOKERN ARMITAGE	.22					.22	T																									
IRON MOUNTAIN	.12					.12																										
JOSHUA TREE	1.10				.10	.80	.20																									
KEE RANCH //	.00																															
LAKE ARROWHEAD	2.69			T	1.43	.43	.83																									
LANCASTER	.13				.05	.07	.01																									
LUCERNE VALLEY	.83				.34	.12	.37																									
MECCA FIRE STATION	.62					.42	.20																									
MITCHELL CAVERNS	1.38				.10	.79	.24	.11			T	.14																				
MOJAVE	.01				T	T	.01																									
MOJAVE 2 ESE	-	-	-	-	-	-	-	-	-	-	-	-	-	-	-	-	-	-	-	-	-	-	-	-	-	-	-	-	-	-	-	-
MORONGO VALLEY	1.17					.17	.83	.17																								
MOUNTAIN PASS	.00																															
MT SAN JACINTO WSP	1.73				.41	1.27	*	.05																								
NEEDLES FAA AIRPORT	.17				.04	.13						T																				
NIGHTINGALE	1.15					.40	*	.75																								
NILAND	.00																															
OCOTILLO WELLS	-	-	-	-	-	-	-	-	-	-	-	-	-	-	-	-	-	-	-	-	-	-	-	-	-	-	-	-	-	-	-	-
PALMDALE	.25				.11	.11	.03																									
PALMDALE FAA AIRPORT	.13				.06	.06	.01																									
PALM SPRINGS	.88					.31	.47	.10																								
PARKER RESERVOIR	.13					.12	.01																									
RANDSBURG	.09					.09					T																					
SNOW CREEK UPPER	1.26				.25	.65	.36																									
SQUIRREL INN 2	2.10			T	1.20	.20	.50	.20																								
THERMAL FAA AIRPORT	.43				T	.10	.22	.11																								
TRONA	.02					T	.01	.01																								
TWENTYNINE PALMS	.86					.34	.33	.19																								
VALYERMO RANGER STA	-	-	-	-	-	-	-	-	-	-	-	-	-	-	-	-	-	-	-	-	-	-	-	-	-	-	-	-	-	-	-	-
VICTORVILLE PUMP PLANT	.48					.14	.19	.15				T																				
WHITE MOUNTAIN 1	.31			.07	.02	.03	.16						.03																			
WHITE MOUNTAIN 2	.74			.12	.32	.30	T	T															T	T								
WILDROSE RANGER STA	.14					.04	.10																									

EXTREMES

HIGHEST TEMPERATURE DEATH VALLEY	115	DATE	31
LOWEST TEMPERATURE WHITE MOUNTAIN 2	8	DATE	05
GREATEST TOTAL PRECIPITATION MT BALDY NOTCH	3.20		
LEAST TOTAL PRECIPITATION 108 STATIONS	.00		
GREATEST 1 DAY PRECIPITATION MT BALDY NOTCH	1.85	DATE	06
GREATEST TOTAL SNOWFALL MT SAN JACINTO WSP	14.5		
GREATEST DEPTH OF SNOW SODA SPRINGS 1 E //R	83	DATE	01

See reference notes following Station Index.

DAILY TEMPERATURES

Station		Day of Month 1	2	3	4	5	6	7	8	9	10	11	12	13	14	15	16	17	18	19	20	21	22	23	24	25	26	27	28	29	30	31	Average
* * *																																	
NORTH COAST DRAINAGE 01																																	
ALDERPOINT	MAX	63	63	64	57	70	87	94	82	76	78	86	91	72	66	72	82	85	91	73	73	72	89	88	83	72	72	65	71	79			76.4
	MIN	35	33	37	37	41	42	46	52	54	52	49	51	51	50	44	48	48	50	43	50	47	50	52	46	51	54	47	45	47			46.7
ANGWIN PAC UNION COL	MAX	64	65	68	60	70	81	83	62	72	78	83	76	60	56	69	76	83	85	71	75	80	79	80	67	73	66	59	72	85	90	90	73.5
	MIN	33	38	35	41	51	62	45	45	47	57	55	45	43	43	45	49	58	48	41	50	50	47	47	48	46	47	42	47	50	61	64	47.7
BIG BAR RANGER STATION	MAX	66	66	70	69	80	90	95	96	94	96	95	92	90	80	76	85	90	93	74	75	87	95	97	92	84	73	61	73	86	85	91	83.7
	MIN	35	34	34	30	37	41	42	47	48	49	50	48	49	48	43	45	46	51	41	49	47	48	49	54	46	53	45	43	48	53	52	45.3
CALLAHAN RANGER STA	MAX	60	64	70	76	80	86	87	89	91	88	87	84	71	68	79	85	80	64	70	78	86	88	86	79		71	71	81	85	86	87	79.2
	MIN	28	21	26	30	33	36	37	40	43	43	43	42	45	42	39	40	40	42	31	34	39	41	44	42	51	50	36	34	43	43	41	38.7
CECIL VILLE 5 SE	MAX	59	63	54	70	79	84	83	85	87	85	85	83	70	67	77	82	84	74	68	79	85	86	81	76	71	65		77	78	83	86	76.9
	MIN	29	28	36	26	35	41	42	42	43	47	45	45	43	40	37	41	44	45	37	36	42	44	46	46	47	47		35	43	49	44	40.8
CLOVERDALE 3 SSE	MAX	62	71	74	60	82	90	84	62	72	85	87	86	70	65	75	82	88	88	79	77	86	82	82	79	79	78	69	76	81	90	94	78.5
	MIN	43	45	45	44	47	52	53	52	46	50	46	50	50	49	49	46	50	51	51	50	48	49	49	50	49	47	47	51	56	54	59	49.3
COVELO	MAX	65	66	67	57	80	87	93	85	82	86	90	87	81	66	74	81	88	86	69	75	85	88	90	80	77	71	68	73	85	84	86	79.1
	MIN	35	37	36	32	36	40	41	44	46	48	48	49	44	47	41	42	45	44	38	40	44	46	49	39	47	43	43	40	43	47	48	42.6
CRESCENT CITY 1 N	MAX	55	58			69	81	69	64	63			70	59	64	62	68	60			64	64	58	58			63	62	76	75			
	MIN	37	40		39		48	46	52	50			49	51	51	48	48			47	48	52	52	53			48	54	44	48			
DUTTONS LANDING	MAX	64	66	69	66	80	90	68	66	68	77	70	68	62	64	70	75	82		72	76	75	68	64	64		74	69	73	82	92	84	72.3
	MIN	42	42	40	34	52	50	51	51	46	48	50	51	51	51	46	48	48		46	48	49	50	52	50		50	48	46	53	56	57	48.5
ELK VALLEY	MAX	59	63	56	70	79	85	90	85	88	94	91	85	72	78	76	83	90	85	68	80	87	91	88	70	60	59	65	78	78	84	84	78.1
	MIN	30	32	34	37	35	41	40	43	41	45	47	46	41	34	42	38	41	49	44	37	42	45	47	44	49	47	47	37	44	53	44	41.8
EUREKA WB CITY	MAX	52	52	51	53	59	65	55	57	54	56	54	57	59	58	53	56	66	58	59	54	56	57	56	58	67	61	61	62	64	61	62	57.8
	MIN	46	44	46	43	43	46	48	50	50	49	48	49	50	50	48	48	47	52	49	51	50	50	51	52	49	50	52	47	52	55	53	49.0
FERNDALE 2 NW	MAX	55	55	55	58	61	66	63	64	64	56	59	58	67	62	60	60	74	64	62	60	58	59	62	64	70	65	64	66	68	65	65	62.2
	MIN	42	42	45	43	39	40	44	50	50	49	49	50	50	50	40	49	43	48	44	50	50	50	51	48	41	50	48	45	49	56	51	47.0
FOREST GLEN	MAX	60	61	64	52	73	83	89	89	88	90	60	86	83	72	72	79	86	88	69	72	83	88	91	84	76	71	58	68	81	81	[illegible]	76.9
	MIN	27	30	36	27	32	36	38	41	44	42	43	45	43	46	40	40	42	45	34	40	41	42	44	44	42	50	42	42	43	50	47	40.6
FORT BRAGG	MAX	55	55	55	52	61	65	56	61	59	58	57	59	60	61	61	57	57	61	65	61	60	56	57	56	61	68	66	63	63	66	63	59.8
	MIN	41	47	46	46	43	46	46	53	50	48	48	48	49	50	46	47	48	51	47	47	49	50	50	49	48	55	51	46	52	53	49	48.4
FORT BRAGG AVIATION	MAX	57	56	55	61	65	55	62	58	60	57	58	59	61	60	57	58	63	65	63	60	58	56	57	60	70	63	64	67	67	65	68	60.8
	MIN	44	46	46	45	28	42	46	51	49	45	48	49	49	48	44	48	43	48	45	42	49	50	50	45	46	53	49	43	51	50	46	46.7
FORT JONES RANGER STA	MAX	62	64			81	85	87	89	89	88	87	85	73	70	75	81	82	73	69	77	83	89	89	83		77	67	80	83		85	79.7
	MIN	28	27		26		35	36	38	42	45	47	45	47	42	35	41	42	48	33	34	39	41	44	44		43	37	34	43		40	39.1
FORT ROSS	MAX	58	60	55	64	72	56	57	60	64	61	58	58	60	62	61	59	56	64	62	62	62	61	57	59	59	59	65	66	70	66	59	61.0
	MIN	41	43	42	42	42	48	52	52	45	45	46	49	50	48	44	44	45	47	45	44	45	49	49	46	44	53	49	46	49	52	46	46.5
GRATON	MAX	72	69	72	68	82	91	74	67	70	80	76	67	69	63	72	80	84	85	79	82	80	74	71	68	78	72	71	76	91	96	93	76.5
	MIN	35	38	37	37	43	45	47	53	42	44	49	51	50	45	41	44	45	53	40	42	46	49	50	42	49	53	42	40	45	53	50	45.2
HAPPY CAMP RANGER STA	MAX	66	64	68	66	77	85	92	94	94	96	96	93	90	80	77	85	92	96	68	72	86	91	95	[illegible]	78	74	64	71	83	85	89	82.4
	MIN	35	33	38	33	38	43	45	44	48	50	50	51	52	50	42	46	48	48	42	42	48	50	51	50	52	52	48	44	49	57	47	46.0
HEALDSBURG	MAX	73	78	65	85	94	88	65	75	86	84	72	71	66	75	81	88	90	80	84	87	80	79	72	[illegible]	79	68	78	91	94	97	91	80.5
	MIN	43	49	46	46	54	50	49	53	46	51	50	52	51	50	46	50	51	53	52	48	50	51	52	49	52	55	48	49	66	66	56	51.1
HILTS	MAX	58	55	56	50	65	74	83	85	87		97	84	80	72	61	72	80	85	68	63	76	81	85	72	75	73	61	65	76	79	78	73.2
	MIN	32	31	35	24	30	38	42	44	40	34	48	44	42	42	35	42	46	48	36	37	43	45	47	44	38	36	40	35	43	41	40	39.4
HOOPA	MAX	62	64	65	57	78	90	95	90	86	87	93	94	77	67	71	82	88	94	69	71	84	93	96	87	75	74	58	71	82	83	83	79.5
	MIN	35	38	44	37	41	45	47	48	48	49	51	50	50	50	47	46	46	51	47	46	49	50	50	55	57	55	49	45	49	54	55	47.9
KENTFIELD	MAX	65	67	70	64	81	87	68	63	72	80	75	70	66	64	70	77	83	83	74	75	80	72	69	68	78	71	70	73	82			73.0
	MIN	43	44	45	45	49	48	53	51	46	49	50	52	51	52	45	46	49	50	49	46	47	51	52	46	48	53	49	49	55			48.7
KLAMATH	MAX	52	58	55	66	75	85	67	57	59	57	59	56	58	63	59	64	79	68	62	62	60	59	56	60	65	60	63	64	64	68	78	63.2
	MIN	35	38	38	36	42	48	49	52	51	50	50	50	51	50	44	50	47	50	50	52	52	52	52	48	52	51	50	47	47	57	52	48.2
KNIGHTS VALLEY	MAX																																
	MIN																																
LAKE PILLSBURY NO 2	MAX																																
	MIN																																
LAVA BEDS NAT MONUMENT	MAX	60	53	56	38	62	71	76	79	83	81	78	78	72	68	58	70	78	80	68	59	68	75	81	80	69	66	58	62	73	79	76	69.5
	MIN	32	28	30	29	35	43	42	45	49	51	47	46	43	38	32	40	44	52	34	33	38	44	51	50	47	43	33	35	45	49	42	41.0
MOUNT HEBRON RS	MAX	59	59	54	44	63		77	79	83	82	79	77	77	70	56		77	83		59	70	75	81	82	72	67	68	61	71	77	77	70.7
	MIN	32	21	30	22	24		33	38	38	40	45	38	43	38	25		34		27	27	34	36	36	46	39	40	31	27	37	42	34	34.2
NAPA STATE HOSPITAL	MAX	68	73	69	81	91	90	72	73	81	79	69	65	65	72	77	86	85	74	77	78	77	70	70	77	75	72	76	85	95	96	87	77.6
	MIN	39	45	42	40	50	49	52	47	46	53	50	51	52	48	44	46	52	54	44	45	52	50	51	49	50	53	45	48	52	59	55	48.8
ORICK PRAIRIE CREEK PK	MAX	55	55	55	63	77	90	79	56	56		62	59	55	63	61	73	79	75	62	63	65	60	56	58	66	62	64	68	68	72	75	65.1
	MIN	31	30	31	32	35	40	45	50	50		49	49	49	48	38	48	43	48	48	48	50	50	51	46	47	50	48	40	45	56	47	44.7
ORLEANS	MAX	68	69	60	79	89	94	94	89	89	94	92	86	74	73	82	87	93	87	74	83	92	94	91	75	73	73	70	81	83	86	93	82.8
	MIN	34	37	42	34	40	47	46	47	46	48	53	50	49	50	48	45	48	55	46	47	48	49	50	52	53	53	50	46	49	51	51	47.2
PETALUMA FIRE STA 2	MAX	67	68	62	80	91	89	69	68	77	77	60	60	61	69	69	78	83	77	73	79	70	71	62	73	71	72	71	80	87	87	87	73.8
	MIN	47	45	42	43	47	47	53	55	45	49	50	51	52	49	45	49	51	54	46	45	50	51	51	50	50	55	56	50	57	45	51	49.4
POINT ARENA	MAX	59	58	59	59	68	63	58	59	60	61	60	59	58	59	58	59	59	68	68	60	63	61	61	62	63	66	67	68	66	67	67	62.0
	MIN	40	41	42	42	41	46	51	51	52	42	48	46	45	42	41	44	45	44	45	47	42	48	44	45	44	45	46	48	44	50	54	45.3
POTTER VALLEY PH	MAX	67	71	70	82	89	93	94	80	84	92	92	89	74	80	82	89	92	90	75	83	88	91	92	83	77	74	73	85	88	91	98	84.1
	MIN	34	40	42	34	41	45	39	52	46	49	51	53	50	49	46	45	49	47	40	42	49	49	50	44	53	54	45	40	50	55	53	46.3
RICHARDSON GROVE ST PK	MAX		62	63	55	69	85	94	70	66	84	82	86	61	61	73	80	86	89	71	74	78	87	90	73	68	71	59	71	79	80	76	74.8
	MIN		43	46	42	43	44	47	50	52	51	51	50	49	47	46	48	50	49	44	45	51	52	51	48	47	48	49	45	48	51	53	48.0
SAINT HELENA	MAX	72	75	70	80	90	87	81	77	85	83	76	66	62	74	81	89	[illegible]	75	82	83	78	78	72	78	72	68	78	91	96	96	86	79.6
	MIN	41	43	43	44	47	46	53	53	46	51	51	52	50	49	43	43	50	54	45	44	49	51	52	49	48	53	43	48	60	61	53	48.9
SAN RAFAEL	MAX	68	72	68	80	90	89	68	72	80	79	75	68	69	69	77	83	85	78	75	80	81	73	73	77	74	71	73	78	86	85	87	76.9
	MIN	42	48			52	51	56	55	51	52	50	55	49	55	49	49	53	46	53	47	50	52	52	51	50	54	53	49	62	61	58	51.9

See Reference Notes Following Station Index

Station		Day of Month 1	2	3	4	5	6	7	8	9	10	11	12	13	14	15	16	17	18	19	20	21	22	23	24	25	26	27	28	29	30	31	Average
SANTA ROSA	MAX	69	72	68	82	90	88	65	71	81	78	65	64	65	72	74	82	86	75	80	80	73	73	63	76	72	69	75	86	94	90	88	76.3
	MIN	37	45	44	42	48	48	53	53	45	49	50	50	52	48	43	48	49	53	44	44	49	49	50	49	50	55	44	47	55	58	53	48.5
SAWYERS BAR RANGER STA	MAX	63	62	68	68	75	85	88	92	90	93	88	89	84	78	70	81	86	93	68	72	85	93	93	89	79	77	64	67	74	82	88	80.1
	MIN	33	30	31	34	29	39	43	46	45	42	43	47	45	45	40	42	45	50	38	38	40	47	49	48	48	50	42	38	42	41	47	41.8
SCOTIA	MAX	55	55	54	51	58	70	82	61	65	56	61	63	58	66	63	59	72	82	65	61	62	65	61	64	65	68	64	64	72	70	64	63.7
	MIN	44	45	45	45	42	44	46	48	51	49	49	49	50	50	44	49	48	52	48	51	50	50	50	51	47	53	49	46	48	56	53	48.5
SHELTER COVE	MAX																																
	MIN																																
SONOMA	MAX	71	75	68	83	92	91	69	73	85	82	72	65	69	73	79	88	88	74	79	86	80	80	74	78	76	72	75	88	95	92	89	79.4
	MIN	35	42	45	47	40	45	53	48	43	49	40	52	51	50	41	47	46	54	41	43	45	49	51	50	48	52	44	42	52	55	51	46.8
TRINITY DAM VISTA PT	MAX	66	61	63	54	69	78	83	86	79	87	88	87	81	67	67	77	83	86	72	70	79	83	89	84	75	71	64	68	80	84	85	76.3
	MIN	31	36	33	30	34	44	46	50	50	51	50	49	52	42	44	47	49	50	38	42	47	50	54	48	51	46	39	41	46	50	50	44.8
TULELAKE	MAX	57	57	57	66	77	80	82	85	84	84	79	79	71	68	72	79	84	84	61	72	77	83	84	81	73	68	64	75	78	78	78	74.7
	MIN	35	27	32	30	37	45	38	41	42	47	44	44	46	40	29	34	40	42	33	31	42	40	43	56	47	46	35	31	40	45	43	39.5
UKIAH	MAX	66	70	69	79	93	98	84	79	85	94	89	84	71	75	83	93	89	85	72	87	89	93	84	76	74	68	74	81	84	87	100	82.4
	MIN	40	44	44	38	45	45	51	50	48	52	52	52	50	50	45	46	52	49	47	45	51	51	51	45	53	53	47	44	58	61	56	48.9
WEAVERVILLE RANGER STA	MAX	66	66	54	78	75	85	89	90	88	96	94	93	83	74	72	82	88	90	71	75	84	89	92	87	80	78	66	70	83	83	90	81.0
	MIN	29	32	34	27	27	38	38	45	47	48	47	45	51	45	38	43	44	44	35	38	41	43	46	45	43	45	37	36	46	44	46	40.9
WEED FIRE DEPARTMENT	MAX	62	54	56	47	64	74	79	81	84	84	83	82	79	68	61	71	77	83	71	62	71	73	84	79	74	67	56	65	74	79	77	71.6
	MIN	36	30	33	32	37	45	41	48	51	48	51	47	50	41	34	41	44	57	33	34	42	44	52	56	56	45	36	34	44	53	45	43.2
WILLITS 1 NE	MAX	61	63	62	73	88	88	86	73	77	85	82	81	68	68	75	85	87	85	67	79	81	82	77	71	68	69	67	75	80	80	93	76.6
	MIN	32	37	40	34	38	42	46	48	48	47	48	48	48	45	42	44	46	45	38	42	45	46	48	45	50	53	46	38	45	52	49	44.4
WILLOW CREEK 1 NW	MAX	60	67	68	58	78	89	96	95	90	87	95	93	88	73	75	83	89	94	70	75	86	96	98	90	75	74	63	74	86	85	87	81.8
	MIN	35	39	44	35	39	45	46	48	48	47	50	49	51	50	45	46	45	54	45	53	48	50	51	54	54	57	49	43	49	57	52	47.7
YREKA	MAX	65	58	63	56	71	81	87	88	89	90	89	88	84	76	64	77	83	89	73	68	79	84	89	90	80	69	67	68	81	83	85	77.9
	MIN	33	30	35	30	37	46	49	46	48	49	52	49	51	46	38	45	48	55	38	40	48	48	51	53	46	48	40	41	47	53	47	44.7
* * *																																	
SACRAMENTO DRAINAGE 02																																	
ADIN RANGER STATION	MAX	57	69	57	63	72	77	81	82	82	72	79	74	71	65	71	77	79	75	63	73	78	81	81	74	73	74	65	75	79	79	79	73.5
	MIN	33	31	29	29	29	35	33	41	43	41	39	41	40	36	32	37	38	40	38	29	36	42	45	39	37	39	39	34	41	48	40	37.2
ALTURAS RANGER STATION	MAX	66	58	63	44	67	77	82	86	89	90	70	85	81	74	58	75	83	88	75	64	76	81	87	87	86	73	70	68	81	77	85	75.7
	MIN	35	33	27	29	34	42	37	36	40	40	40	39	38	39	31	33	41	40	38	30	38	40	40	41	44	44	39	30	39	37	40	37.2
AUBURN	MAX	65	68	73	65	78	89	89	72	77	83	88	86	74	67	72	81	85	89	75	78	83	85	87	81	82	74	75	76	87	95	92	79.7
	MIN	42	42	43	39	50	54	50	48	49	54	61	50	47	45	46	49	54	50	48	48	51	56	55	48	50	49	50	50	51	61	64	50.1
BERRYESSA LAKE	MAX	70	70	74	66	75	84	92	70	78	85	89	85	69	63	74	82	89	89	77	78	85	84	86	76	79	71	72	76	91	96	97	79.7
	MIN	42	44	46	49	55	57	52	53	52	54	57	52	51	47	50	51	56	53	48	52	54	54	54	50	54	54	50	50	57	61	61	52.3
BLUE CANYON WB AIRPORT	MAX	50	52	44	57	66	74	71	68	71	76	72	69	60	56	65	72	72	62	63	68	71	75	72	66	64	57	60	72	79	76	79	66.4
	MIN	35	39	31	36	49	54	48	47	53	57	55	52	41	39	42	49	52	44	42	47	53	57	53	49	40	40	38	51	59	58	61	47.5
BOWMAN DAM	MAX	53	50	47	55	65	73	73	70	75	72	74	69	60	57	67	74	73	73	62	71	72	76	73	69	64	61	60	74	80	78	81	67.8
	MIN	30	33	31	28	35	52	44	38	43	47	54	42	40	36	36	40	44	42	35	39	48	48	45	42	40	40	37	46	51	47	53	41.5
BRANNAN ISLAND	MAX	67	70	75	67	78	86	83	70	73	84	84	72	65	67	73	81	[illegible]	91		81	85	78	80	69	77	73	74	72	84			76.7
	MIN	47	49	46	45	50	53	53	54	52	54	52	52	52	51	52	52	52	55	52	53	52	53	53	52	52	50	55	55	61			52.0
BROOKS FARNHAM RANCH	MAX	76		79	71	80	88	93	82	81	89		94	94	70	79	86	90	93	84	80	88	90	92	86	84	75		80	94	98	97	85.5
	MIN	43		41	42	51	58	53	49	54	58		53	51	46	47	50	54	55	48	49	53	54	54	53	55	54		47	65	58	60	52.0
BURNEY	MAX	63	59	64	48	68	78	82	86	81	89	83	84	80	71	66	71	83	83	70	70	78	83	86	82	78	72	69	68	81	85	82	75.6
	MIN	40	31	31	36	31	36	33	43	41	49	41	43	47	45	31	34	38	41	35	30	37	38	44	43	41	48	45	31	39	44	40	38.9
CANYON DAM	MAX	60	60	58	70	71	76	78	79	79		77	78	79	60	66	73	80	72	71	72	75	79	80	78	74	69	65	75	78		82	72.9
	MIN	32	34	27	35	37	37	38	37	40		40	41	40	31	33	36	40	41	38	33	39	41	44	40	39	43	34	34	41		44	37.6
CENTERVILLE PH	MAX	71	77	78	80	93	97	96	81	85	91	90	93	82	84	85	90	93	93	81	89	92	92	93	87	84	79	80	95	101		100	87.7
	MIN	40	45	40	36	45	54	47	47	50	51	50	51	44	42	41	46	46	48	47	45	48	50	54	47	52	54	45	44	56		55	47.3
CHESTER	MAX	60	61	57	65	73	77	80	82	83	81	78	77	68	62	72	78	80	79	68	74	79	82	80	76	69	66	67	79	82	82	83	74.2
	MIN	34	35	26	32	32	35	33	35	36	39	36	38	37	31	30	33	37	37	36	31	39	38	41	39	40	44	37	32	39	43	40	36.0
CHICO EXPERIMENT STA	MAX	70	78	76	82	92	97	96	81	85	91	90	85	79	75	86	92	91	89	82	90	90	90	89	83	81	78	79	95	100	100	101	86.9
	MIN	44	49	42	47	48	51	52	51	53	61	60	54	51	46	48	53	56	56	53	46	54	58	58	51	59	59	52	47	56	71	56	53.0
CLARKSBURG	MAX	69	71	77	70	81	90	91	73	76	86	89	78	69	66	76	83	89	92	77	81	88	79	85	74	82	74	77	78	92	98	95	80.8
	MIN	44	46	44	43	50	51	53	53	51	52	52	50	50	47	47	51	54	54	48	48	51	51	53	50	52	53	47	49	55	58	58	50.5
CLEARLAKE HIGHLANDS	MAX																																
	MIN																																
COLFAX	MAX	63	68			85	86	86	75	81			84	78	69	78	82			86	80	81	85	85	83			74	88	91			
	MIN	40	45			40	55	51	52	55			58	47	42	46	53			48	50	54	56	61			50	45	52	48			
COLUSA 1 SSW	MAX	71	76	75	80	89	94	86	79	87	93	90	86	83	75	86	90	90	85	80	88	89	90	87	84	83	79	76	93	97	95	97	85.6
	MIN	45	48	46	49	62	55	51	51	53	60	58	51	50	47	49	55	56	53	50	55	54	55	54	49	55	55	49	52	61	66	69	53.6
DAVIS 2 WSW	MAX	72	71	78	71	80	89	95	79	80	88	91	84	79	70	77	86	92	94	82	82	90	89	88	84	86	77	78	79	94	100	97	83.9
	MIN	42	47	43	47	58	52	54	51	50	57	54	52	49	45	46	49	55	55	48	49	55	54	53	49	53	54	47	49	60	61	67	51.8
DEER CREEK POWER HOUSE	MAX	60	62	61	65	75	80	79	74	76	80	80	79	74	63	73	77	78		78	73	77	80	79	75	75	67	64	77	84		82	74.0
	MIN	33	35	33	32	36	37	40	41	43	44	45	46	44	37	34	38	43		37	35	39	42	46	42	39	44	41	38	43		46	39.8
DE SABLA	MAX	63	63	62	70	80	84	84	70	83	82	82	82	75	66	75	80	83	82	74	78	81	82	83	81	75	71	68	84	89		90	77.4
	MIN	38	42	38	35	46	48	48	47	47	50	50	51	47	39	40	45	48	50	50	43	47	48	52	42	52	48	38	43	52		55	46.0
DOBBINS COLGATE	MAX	72	74			88	90	85	80	88			80	79	74	82	87			80	86	85	89	87			84	79	90	97			
	MIN	43	48			40	50	50	51	55			50	53	46	48	51			51	47	53	53	56			54	50	54	54			
DOWNIEVILLE RANGER STA	MAX	67	68		67	69	79	86	87	77	83	87	87	77	74	66	78	83	82	72	71	84	85	89	81	76	74	63	71	86	92	90	78.4
	MIN	33	34		34	38	42	41	45	46	46	45	47	44	38	37	40	44	44	42	37	42	45	46	44	41	46	44	39	44	49	48	42.2
EAST PARK RESERVOIR	MAX	70	69	73	65	75	85	90	83	78	85	90	89	81	71	72	81	87	87	81	77	85	88	90	87	81	77	73	74	91	97	92	81.4
	MIN	37	46	44	50	49	53	48	49	52	54	54	52	50	41	44	50	52	50	42	45	49	51	55	47	56	51	45	44	55	56	53	49.2
FAIRFIELD FIRE STATION	MAX	67	69	75	69	79	88	81	70	74	84	83	61	62	66	73	78	88	88	76	79	84	78	79	69	78	78	74	78	85	94	92	77.4
	MIN	44	49	47	45	54	52	54	54	51	58	52	52	52	50	51	50	55	55	49	52	52	52	52	49	50	55	46	54	61	63	59	52.2

See Reference Notes Following Station Index

DAILY TEMPERATURES

Station		Day of Month 1	2	3	4	5	6	7	8	9	10	11	12	13	14	15	16	17	18	19	20	21	22	23	24	25	26	27	28	29	30	31	Average
FOLSOM DAM	MAX	67	69	75	69	79	88	93	74	78	86	90	87	72	69	75	83	87	93	79	80	84	87	89	78	84	77	78	78	89	97	96	81.6
	MIN	43	44	45	46	49	52	50	50	53	55	52	51	49	48	49	53	57	52	49	51	54	52	52	48	51	53	50	50	57	62	67	51.4
GEORGETOWN RANGER STA	MAX	62	60			69	79	84	70	74			81	76	65	67	74			82	73	72	79	88			80	68	70	80	88	88	75.2
	MIN	36	41			33	54	47	51	53			54	46	40	43	49			42	46	53	55	58			45	46	48	57	62	62	48.7
GRASS VALLEY NO 2	MAX	63	62	67	57	75	82	85	72	74	80	82	82	75	64	66	75	81	83	71	74	77	79	82	79	77	70	65	70	80	89	88	75.0
	MIN	43	41	38	38	44	47	48	48	51	52	54	54	49	41	41	46	51	51	45	42	48	50	56	48	50	48	44	43	51	55	56	47.5
HAT CREEK PH NO 1	MAX	66	59	66	53	77	79	83	86	84	89	83	86	79	77	74	79	85	86	74	71	80	84	89	88	77	77	71	70	77	86	85	78.1
	MIN	40	37	30	33	32	38	35	41	41	45	41	42	45	45	32	35	33	33	35	31	36	39	44	43	42	50	42	33	40	45	41	38.7
JESS VALLEY	MAX	55	55	52	61	69	73	78	79	77	76	75	70	68	65	67	78	79	71	65	69	73	80	81	74	70	65	63	73	79	75	76	70.7
	MIN	32	30	25	24	30	36	36	41	41	40	42	40	38	35	30	36	41	41	36	29	37	42	44	44	41	43	37	32	41	47	39	37.1
LAKEPORT	MAX	67	73	70	77	84	89	88	81	86	91	90	80	75	71	84	84	89	87	77	87	90	92	90	81	76	70	72	89	91	91	92	82.7
	MIN	36	43	39	34	44	46	45	47	50	52	53	50	48	43	44	45	49	49	41	44	48	49	50	44	44	51	43	41	50	57	53	46.2
LAKESHORE	MAX	67	72	74	78	84	92	81	78	84	94	90	80	71	72	81	87	88	78	77	88	92	94	86	78	76	75	74	91	99	94	93	82.8
	MIN	39	47	44	45	43	52	47	51	52	59	57	53	57	52	49	48	54	54	44	52	55	51	55	55	59	56	42	50	53	56	61	51.4
LAKE SPAULDING	MAX	53	53	47	54	64	71	73	68	72	75	73	69	69	58	68	75	74	71	65	71	74	77	74	70	65	60	62	76	81	79	81	68.5
	MIN	27	28	28	27	35	36	36	35	38	40	46	40	38	33	33	37	41	40	31	34	43	43	43	40	36	40	38	41	45	44	50	37.7
LAKE SPAULDING DAM	MAX																																
	MIN																																
MANZANITA LAKE	MAX	53	48	52	35	53	63	69	70	71	75	71	71	67	60	55	66	73	76	63	59	69	71	76	73	69	65	60	59	73	78	73	65.0
	MIN	31	29	29	26	24	39	40	39	40	43	42	41	39	33	32	36	42	44	31	34	38	42	43	45	49	39	34	34	44	45	49	37.9
MARYSVILLE	MAX	71	72	79	72	82	91	97	83	85	90	94	94	83	76	72	89	92	96	86	83	89	90	93	88	89	81	82	80	94	100	98	86.2
	MIN	45	49	48	52	57	57	52	52	56	61	57	53	51	48	51	56	61	54	52	52	54	55	53	50	57	57	51	50	61	69	68	54.5
MC CLOUD	MAX	62	59	62	53	70	79	83	86	82	89	87	84	80	70	60	76	83	85	70	68	77	85	87	82	73	69	54	64	79	83	85	75.0
	MIN	30	29	33	26	32	41	41	41	40	47	45	42	46	44	38	38	44	43	32	34	41	44	45	49	52	45	34	35	44	45	43	40.1
MINERAL	MAX	57	54	59	44	61	68	79	75	71	78	77	77	71	66	59	71	76	79	64	66	71	75	80	77	70	67	60	62	75	80	81	69.4
	MIN	34	32	27	32	36	40	35	32	34	38	37	37	39	31	29	31	36	38	31	30	37	39	40	37	41	42	37	33	38	43	41	35.7
MONTICELLO DAM	MAX	69	69	74	66	75	84	88	72	78	84	88	85	71	62	74	80	88	88	76	79	84	85	88	78	79	70	70	77	90	95	94	79.4
	MIN	41	42	46	46	54	54	52	52	50	52	60	51	48	46	48	50	54	51	47	50	52	53	52	48	53	54	48	50	52	62	60	50.9
MOUNT SHASTA WB CITY	MAX	53	57	48	65	76	80	82	80	85	85	83	79	67	61	73	80	82	69	64	72	81	85	79	70	66	53	66	74	79	77	78	72.5
	MIN	35	32	35	34	45	50	47	45	43	50	49	45	44	42	35	42	48	42	38	39	44	46	48	55	51	43	32	38	54	54	52	43.8
NEVADA CITY	MAX	65	64	66	57	72	81	84	73	73	80	82	83	78	69	66	74	80	84	74	71	77	79	82	81	77	75	69	70	80	87	86	75.5
	MIN	34	37	35	33	35	40	40	45	45	48	48	49	47	40	36	37	43	46	41	37	38	45	47	44	44	47	44	40	42	47	50	42.1
ORLAND	MAX	75	72	78	69	80	90	96	82	82	88	93	93	82	75	77	87	93	92	85	82	90	92	91	87	84	82	79	79	94	99	97	85.3
	MIN	44	50	50	54	61	67	52	51	55	60	60	55	52	48	50	55	56	54	48	58	55	57	59	49	57	57	46	54	64	68	76	55.5
OROVILLE	MAX	72	71	77	73	83	94	97	80	83	88	93	92	82	74	77	86	91	94	83	84	89	90	92	86	86	80	80	80	95	100	98	85.5
	MIN	47	53	52	49	56	61	55	55	57	61	61	55	53	50	52	57	67	56	55	53	54	59	59	53	61	59	54	53	61	64	64	56.3
PARADISE	MAX	65	64	69	65	78	87	91	73	75	82	85	83	75	67	70	78	85	85	74	75	83	84	85	81	76	73	70	72	88	93	92	78.2
	MIN	41	44	44	41	51	59	51	50	54	60	55	56	47	44	48	53	60	52	51	53	50	57	58	55	56	51	46	52	60	64	70	52.7
PLACERVILLE	MAX	64	64	68	59	72	84	84	70	74	80	85	83	72	67	69	77	83	88	75	74	80	81	84	78	79	76	72	73	82	85	90	76.5
	MIN	38	40	40	34	44	45	45	46	49	52	52	50	45	41	40	46	51	50	43	42	48	51	53	47	48	45	52	45	50	53	55	46.5
PLACERVILLE IFG	MAX	62	67	65	70	80	82	81	73	78	82	81	74	73	68	75	81	80	85	73	77	79	83	83	79	77	69	69	80	88	89	90	77.2
	MIN	39	45	43	37	45	58	47	51	55	59	51	56	43	41	49	55	50	49	43	52	52	57	52	53	49	47	48	51	61	66	67	50.7
PLATINA	MAX	63	69	68	76	83	87	85	77	88	88	87	82	78	70	79	85	84	86	75	82	86	86	88	87	82	72	64	89	85	89	89	80.9
	MIN	39	42	39	41	41	43	42	44	47	48	47	50	44	41	55	47	50	51	46	47	53	56	43	41	44	49	36	42	60	50	52	46.1
PORTOLA	MAX	60	59	57	59	69	72	79	81	81	81	81	78	73	68	72	78	80	79	68	73	76	81	82	79	73	79	64	78	83	82	83	74.5
	MIN	26	31	27	34	37	36	37	35	38	41	42	39	38	30	29	26	39	36	29	29	34	36	40	42	32	47	44	33	35	43	40	35.6
QUINCY	MAX	69	65	71	60	71	83	90	90	87	91	89	88	82	75	69	82	91	89	75	78	88	92	94	88	80	77	66	77	88	93	92	81.6
	MIN	34	38	29	33	34	35	35	39	45	42	43	43	42	33	31	37	40	42	39	32	37	39	43	45	38	50	43	33	38	46	42	38.7
RED BLUFF WB AIRPORT	MAX	72	78	68	82	92	97	83	82	89	96	95	82	78	78	88	94	95	83	83	90	96	96	88	85	83	81	80	95	98	96	98	87.1
	MIN	48	52	51	53	61	65	55	54	57	62	61	58	53	50	52	57	59	58	52	59	58	59	62	52	61	57	52	55	65	70	74	57.5
REDDING FIRE STA NO 2	MAX	73	78	78	82	92	97	97	88	90	98	96	92	85	78	88	94	94	93	83	90	96	99	98	90	85	81	79	94	95	97	99	89.6
	MIN	48	51	50	48	48	63	55	57	57	68	66	61	56	52	52	58	58	61	55	57	62	62	62	57	57	55	51	57	57	70	70	57.5
ROCKLIN	MAX	70	71	75	69	80	88	93	77	85	88	93	90	76	78	78	85	90	95	78	83	88	90	92	82	88	82	82	79	91	99	97	84.3
	MIN	44	45	46	39	45	52	51	51	52	57	53	52	48	45	44	50	57	53	44	49	53	53	53	49	55	51	47	47	52	58	59	50.1
SACRAMENTO WB AIRPORT	MAX	69	76	69	80	89	92	74	78	86	91	82	73	69	76	85	89	93	80	81	88	83	87	78	84	76	78	78	92	99	96	100	82.9
	MIN	43	48	42	46	49	55	52	51	51	55	52	50	50	46	49	50	55	54	47	50	52	52	49	49	54	54	47	49	57	60	61	50.9
SACRAMENTO WB CITY	MAX	70	76	68	80	90	94	75	79	88	90	83	74	68	76	86	90	92	79	80	88	85	88	78	84	74	76	76	91	97	94	98	82.8
	MIN	46	50	46	47	54	58	54	54	54	58	54	52	51	48	52	54	58	55	50	54	55	54	51	50	55	58	52	54	62	68	62	53.9
SHASTA DAM	MAX	68	68	69	63	77	85	88	84	79	86	92	92	81	74	72	82	86	90	80	81	83	89	95	85	79	77	71	72	77	93	91	80.9
	MIN	46	50	49	50	54	61	57	56	59	63	65	62	55	50	52	58	61	59	52	55	58	64	65	56	59	55	52	55	61	64	70	57.2
SIERRA CITY	MAX	65	62		64	65	75	82	80	77	83	82	80	75	67	65	76	83	80	69	80	79	81	84	81	74	70	59		82	87	86	75.6
	MIN	29	35		31	42	46	45	38	42	46	47	46	43	34	40	44	47	42	35	34	47	49	47	41	37	45	41		43	49	52	42.0
SIERRAVILLE RANGER STA	MAX	63	59	62	60	59	71	78	78	81	75	79	78	74	67	60	72	78	79	67	73	73	75	80			78	66	65	77	85	81	72.2
	MIN	29	33	30	32	33	38	40	38	43	42	46	46	37	36	32	38	44	42	36	33	36	41	41			34	47	33	37	45	45	38.2
SODA SPRINGS 1 E	MAX	48	46	40	49	58	64	65	66	67	67	65	62	53	48	60	65	64	54	53	60	62	66	64	56	53	48	54	66	70	67	67	58.9
	MIN	27	29	26	29	30	35	33	34	34	36	35	34	33	29	28	32	34	33	29	28	33	34	34	34	31	36	34	34	34	34	36	32.3
STONY GORGE RESERVOIR	MAX	72	74	72	77	86	92	90	80	86	90	90	80	79	74	83	89	89	87	79	87	91	92	90	84	83	79	75	91	96	93	96	84.7
	MIN	38	45	40	51	52	54	50	51	54	56	55	54	51	44	47	51	55	52	43	48	52	52	57	48	47	51	48	48	59	61	56	50.6
STRAWBERRY VALLEY	MAX	59	62	58	67	77	83	80	73	80	81	81	76	71	64	73	79	79	75	67	75	78	82	81	76	70	63	68	78	84	82	85	74.4
	MIN	32	35	31	34	42	43	41	44	44	48	46	48	44	35	36	40	45	45	40	37	42	46	48	50	43	46	37	40	51	50	57	42.6
TURNTABLE CREEK	MAX	67	67	68	58	74	83	87	83	78	89	91	95	83	72	77	88	94	94	87	72	88	97	94	91	85	85	70	70	87	96	92	82.6
	MIN	45	46	50	49	49	62	56	55	58	63	68	62	57	52	53	57	64	61	54	57	60	60	64	59	64	55	51	55	62	70	71	57.7
TWIN LAKES	MAX	44	36	44	54	60	59	59	64	63	63	58	54	48	58	66	64	56	59	59	60	68	68	58	53	48	53	65	69	68	70	70	58.6
	MIN	22	20	21	37	40	34	33	34	36	35	32	30	36	24	29	32	36	32	27	32	40	32	38	35	40	39	38	37	32	38	40	33.3
VACAVILLE	MAX	71	77	75	79	88	90	84	78	87	90	87	80	70	77	83	90	92	90	82	87	86	87	86	83	80	78	78	90	99	97	95	84.4
	MIN	43	46	41	46	58	51	53	52	48	55	51	52	50	49	44	46	50	53	46	46	50	50	50	50	50	51	45	49	57	57	42	49.4
VOLTA POWER HOUSE	MAX	66	70	69	76	86	90	90	81	82	90	90	87	81	70	78	85	87	86	75	82	87	89	90	84	78	76	72	85	89	90	92	82.4
	MIN	44	49	40	43	52	56	52	54	53	57	59	57	50	44	46	53	53	54	44	53	54	55	58	49	57	53	47	50	63	58	58	52.1

See Reference Notes Following Station Index

Station		Day of Month 1	2	3	4	5	6	7	8	9	10	11	12	13	14	15	16	17	18	19	20	21	22	23	24	25	26	27	28	29	30	31	Average
WHISKEYTOWN RES	MAX	68	68	73	65	77	80	91	86	80	86	94	92	82	72	74	82	88	89	80	76	86	92	94	86	81	77	70	74	87	86	94	81.6
	MIN	45	43	46	46	57	59	53	52	57	62	62	58	54	50	50	57	62	56	54	56	64	62	61	54	59	53	48	52	60	66	63	55.5
WILLIAMS	MAX	70	70	77	69	77	89	85	84	83	89	94	93	84	78	75	92	91	94	84	80	88	90	94	88	86	82	79	78	95	98	97	84.9
	MIN	46	46	49	53	58	55	52	53	53	56	62	53	51	49	50	56	58	55	54	56	58	58	56	50	52	58	54	54	60	62	72	54.8
WILLOWS	MAX	76	71	79	70	81	89	95	81	80	86	93	91	81	79	77	85	90	94	84	82	91	89	89	85	84	80	75	79	95	100	98	84.8
	MIN	46	50	44	54	53	63	51	52	53	59	59	53	52	47	48	54	56	50	47	55	54	56	56	50	56	56	46	52	64	64	72	53.9
WILLOWS USBR	MAX	74	78	78	79	90	96	95	80	86	92	92	91	81	75	85	89	99	99	82	89	90	90	89	84	83	78	77	94	99	97	99	87.4
	MIN	43	52	45	55	59	66	52	53	54	61	61	53	52	49	50	56	58	56	56	56	56	58	59	51	56	56	48	55	65	66	73	55.8
WINTERS	MAX	75	73	80	72	82	91	96	80	82	90	95	91	78	69	79	86	92	93	81	84	90	90	91	85	85	77	77	80	96	102	99	85.2
	MIN	45	52	49	47	62	56	54	53	53	60	56	52	52	51	51	50	55	55	52	54	53	54	53	55	53	55	52	52	64	62	70	54.3
WOODLAND 1 WNW	MAX	76	72	78	71	81	90	95	82	83	89	95	90	84	71	78	88	91	96	84	82	89	92	92	88	89	79	79	78	94	100	97	85.6
	MIN	43	48	45	50	58	53	52	51	53	59	55	50	50	48	50	51	57	54	48	52	54	55	53	50	53	55	51	52	63	65	70	53.2
* * *																																	
NORTHEAST INTERIOR BASINS 03																																	
BOCA	MAX	62	45	57	49	59	68	74	77	80	77	76	76	72	66	60	72	78	78	66	67	74	77	80	78	72	68	64	66	77	83	81	70.3
	MIN	26	29	26	30	35	32	29	30	32	35	37	36	35	29	26	30	35	33	29	25	32	33	35	35	28	42	46	28	32	38	35	32.4
BODIE	MAX	52	47	53	41	49	57	59	66	63	64	62	61	58	53	59	62	64	58	63	60	66	63	68	67	65	67	62	69	73	73	72	61.2
	MIN	23	20	25	21	30	33	36	29	27	28	31	29	29	22	25	26	27	28	26	25	45	31	27	29	23	32	30	26	38	35	41	28.9
BRIDGEPORT	MAX	63	60	60	50	62	68	71	76	70	72	72	71	69	63	69	74	74	66	68	71	74	73	74	74	71	70	71	76	79	79	78	69.9
	MIN	27	18	28	27	31	22	27	24	28	28	28	32	28	25	20	24	26	26	19	22	26	31	28	29	27	35	38	25	29	30	29	27.0
CEDARVILLE	MAX	63	53	58	46	59	71	76	80	83	82	80	76	73	75	57	71	79	82	74	54	66	76	80	84		75	72	69	77	82	78	71.7
	MIN	37	34	34	30	38	47	47	48	52	47	48	44	46	40	37	39	48	47	40	34	39	47	46		39	48	43	36	45	44	39	42.1
DONNER MEMORIAL ST PK	MAX	59	57	51	48	56	66	71	75	77	75	79	75	72	66	60	70	78	77	65	67	73	75	78	76	71	65	63	64	77	82	82	69.4
	MIN	26	27	24	28	28	28	26	28	30	30	33	34	32	31	25	28	33	33	28	25	25	31	34	35	31	39	36	28	32	31	30	30.0
DOYLE 5 SSE	MAX	64	60	59	63	72	78	81	85	83	82	78	75	71	65	72	81	83	75	69	74	77	83	85	79			69	79	86	83	83	75.7
	MIN	31	36	32	34	42	43	40	42	46	44	49	46	42	36	36	42	47	49	38	36	40	41	47	51			49	35	43	53	49	42.0
FLEMING FISH AND GAME	MAX	67	64	65	67	76	81	82	86	84	81	81	79	76	67	74	81	83	75	71	74	78	84	85		73	71	70	78	84	85	84	76.9
	MIN	30	40	33	34	46	49	43	43	45	47	47	46	42	37	37	42	46	45	39	37	39	44	47			50	47	39	44	54	52	42.9
FORT BIDWELL	MAX	66	62	45	62	73	77	81	86	86	80	80	76	75	66	68	80	82	75	74	75	80	82	84	76	72	67	70	79	78	80	81	74.8
	MIN	24	30	28	31	32	38	39	45	45	45	49	43	42	43	34	38	43	46	42	32	39	40	44	50	41	44	42	34	41	42	42	39.6
MONO LAKE	MAX	69	65	63	52	58	63	67	73	76	74	72	70	68	67	74	75	76	72	74	75	73	79	78	76	75	76	75	78	82	83	81	72.2
	MIN	34	35	32	30	41	42	43	44	42	44	41	40	38	35	39	41	40	39	34	39	43	44	40	41	40	45	43	37	44	45	44	40.0
SQUAW VALLEY	MAX	57	54	53	47	54	63	68	70	70	71	70	70	66	60	55	65	72	73	61	62	70	70	75	74	67	63	57	59	72	77	75	65.2
	MIN	33	29	26	30	29	29	30	31	33	34	34	34	33	40	27	30	35	35	36	28	32	34	35	38	35	44	42	30	34	38	38	33.4
SUSANVILLE AIRPORT	MAX	60	66	50	58	77	81	82	86	87	81	85	77	75	64	75	78	82	81	72	73	78	83	87	79	77	63	73	82	87	81	82	76.2
	MIN	40	38	34	33	36	43	40	42	51	44	46	44	42	37	35	40	40	46	45	34	39	40	42	44	42	45	46	35	40	40	42	40.8
TAHOE CITY	MAX	54	45	48	50	57	66	70	69	66	66	59	59	62	57	56	63	71	63	62	61	67	72	72	68	64	59	61	67	71	70	70	62.7
	MIN	28	30	29	29	33	34	35	34	35	36	36	36	35	36	30	33	36	37	34	31	35	38	38	41	36	36	42	35	37	41	42	35.1
TAHOE VALLEY FAA AP	MAX	57	53	47	51	64	69	70	72	70	70	66	64	64	58	63	69	71	68	63	64	66	72	73	69		61	62	67	72	72	72	65.3
	MIN	36	29	27	30	31	34	32	32	35	36	35	35	34	43	29	32	38	36	42	29	33	38	37	42	36		47	32	35	39	41	35.2
TERMO	MAX	54	58	52	64	71	76	78	82	79	77	78	71	70	60	72	78	80	70	63	71	75	80	82	74	71	64	66	77	82	79	77	72.0
	MIN	33	33	28	28	27	33	33	35	44	39	32	35	28	30	29	31	37	37	32	27	36	38	41	40	36	43	39	26	39	48	38	34.7
TRUCKEE RANGER STATION	MAX	57	56	49	46	54	65	72	74	76	75	74	74	69	63	57	67	74	74	63	65	71	72	76	74	75	65	60	61	75	79	78	67.4
	MIN	30	28	26	29	34	33	29	30	32	34	35	32	31	34	26	30	34	35	31	22	31	33	36	35	33	44	42	29	33	39	37	32.5
WOODFORDS	MAX	63	55	53	55	68	72	79	80	79	79	75	70	69	63	70	78	79	69	69	71												
	MIN	36	34	34	30	36	38	40	42	45	45	43	44	43	47	36	42	48	47	43	39	40	47	43	44	44	45	44	42	45	46	47	41.9
* * *																																	
CENTRAL COAST DRAINAGE 04																																	
AVILA BEACH	MAX	70	68	66	68	65	65	64	75	75	78	65	64	67	82	80	65	65	80	83	67	70	67	64	75	82	80	83	92	100	78	68	73.3
	MIN	40	40	46	40	43	48	52	48	48	50	52	52	45	45	45	48	49	50	52	50	52	50	54	51	53	52	50	54	59	55	50	49.1
BEN LOMOND NO 3	MAX	69	71	57	72	84	75	60	73	85	81	75	69	64	73	80	89	82	79	80	83	76	75	72	81	77	75	75	89	94	92	87	77.2
	MIN	40	36	40	39	42	45	51	51	44	48	46	50	49	41	40	43	48	50	45	45	44	50	49	48	47	50	46	44	50	55	48	45.9
BERKELEY	MAX	61	63	61	69	85		63	63	68	63	63	57	61	63	64	71	68	64	71	66	61	62	59	68		68	68	75	82	77	68	66.6
	MIN	44	47	45	46	50	49	55	52	50	50	48	50	51	51	50	55	50	52	49	50	49	50	49	48		53	50	51	55	58	54	50.4
BURLINGAME	MAX	62	65	61	71	84	82	70	66	69	68	69	66	74	68	65	72	82	76	69	69	68	68	67	73	76	79	72	70	76	75	79	71.3
	MIN	45	41	46	46	46	50	52	53	46	48	47	59	51	49	45	47	47	52	51	46	48	52	50	51	50	54	51	51	51	52	53	49.4
CARMEL VALLEY	MAX	59	63	58	65	77	74	70	66	72	72	61	62	68	69	70	80	74	73	70	73	66	63	64	73	73	77	71	75	80	80	78	70.2
	MIN	37	33	41	37	40	41	46	49	42	44	45	47	46	40	40	40	42	43	40	36	40	46		45	49	47	48	44	46	52	49	43.2
CROCKETT	MAX	64	68	75	61	75	88	74	68	70	81	80	68	64	66	71	76	79	70	83	84	77	74	76	68	77	73	73	74	82			73.8
	MIN	45	49	45	50	46	50	53	54	50	53	51	52	53	53	49	50	54	50	51	53	51	50	52	53	52	51	53	54	60			51.3
FORT ORD	MAX	56	56	55	59	64	66	61	64	62	58	55	58	63	64	61	61	62	65	62	60	56	57	57	66	69	70	66	63	65	66	64	61.6
	MIN	38	46	42	42	47	50	52	50	43	50	51	51	45	42	45	50	50	52	48	51	50	52	51	50	50	49	50	46	53	52	52	48.4
GILROY	MAX	68	66	74	65	74	87	75	69	78	85	87	74	68	68	75	81	90	87	77	81	85	80	79	73	80	77	78	77	86	91	92	78.3
	MIN	39	39	40	42	44	44	44	40	48	48	49	53	52	46	47	51	51	51	48	46	47	47	47	53	52	52	53	46	52	52	54	47.6
HALF MOON BAY	MAX	54	55	52	56	60	58	57	60	57	56	55	56	59	60	58	56	57	61	62	56	55	56	56	62	61	64	62	59	58	62	64	58.2
	MIN	46	42	46	38	46	48	52	52	44	46	48	50	51	49	48	48	45	51	50	50	49	50	50	49	49	52	49	47	53	54	50	48.5
HOLLISTER 1 SW	MAX	62	66	62	69	80	79	63	70	80	79	75	62	73	71	76	82	79	79	76	79	76	70	70	79	76	76	75	81	88	90	84	75.1
	MIN	34	35	34	38	37	41	51	53	46	46	48	50	51	39	42	44	43	52	42	38	45	47	49	50	46	45	52	45	48	52	50	44.9
KING CITY	MAX	68	74	70		85	85	78	79	86	81		70	73	77	81	89	93		82	84	81	78	74	82	80	82	80	86	93	94	87	81.1
	MIN	40	37	41		41	49	49	49	46	48		49	48	41	42	48		47	48	47	49	42	52	48	52	47	55	48	47	51	51	46.9
LIVERMORE COUNTY F D	MAX																																
	MIN																																
LOS GATOS	MAX	68	74	68	76	87	84	66	73	80	77	70	70	68	71	76	87	90	82	78	83	76	77	73	78	79	75	74	82	90	88	88	77.7
	MIN	38	38	40	43	46	47	54	52	52	53	53	53	52	48	46	51	52	48	45	46	52	54	54	50	56	55	49	47	51	55	56	49.5

See Reference Notes Following Station Index

Station		Day of Month 1	2	3	4	5	6	7	8	9	10	11	12	13	14	15	16	17	18	19	20	21	22	23	24	25	26	27	28	29	30	31	Average
MARTINEZ FIRE STATION	MAX	66	68	72	65	80	90	79	68	70	81	81	69	65	66	72	78	82	86	72	78	83	75	72	67	77	74	75	75	85	90	91	75.9
	MIN	46	47	47	45	50	51	53	54	48	52	52	53	52	54	48	48	51	55	51	49	50	54	53	52	53	54	50	54	60	64	58	51.9
MONTEREY	MAX	57	59	56	62	75	66	59	63	62	58	55	57	64	66	62	69	60	69	62	61	56	57	56	69	72	72	69	67	65	70	69	63.4
	MIN	44	44	45	44	45	48	50	53	47	48	49	50	50	46	48	48	45	51	48	50	48	50	50	49	50	52	51	48	50	53	49	48.5
MONTEREY NAF	MAX	56	59	54	61	76	72	61	60	59	56	55	57	63	62	59	61	65	66	62	60	57	58	56	67	72	70	65	64	67	64	70	62.4
	MIN	45	46	47	45	45	50	53	54	48	50	50	51	51	47	47	50	49	52	50	52	50	52	51	50	53	54	53	50	50	52	50	49.9
MORRO BAY FIRE DEPT	MAX	60	60	59	57	60	57	64	60	63	67	64	63	58	66	65	63	62	61	64	67	63	61	63	61	62	63	67	67	70	75	73	63.5
	MIN	41	38	46	45	42	48	51	46	48	50	51	50	44	43	47	48	49	46	49	49	50	52	52	51	52	48	53	50	48	50	54	48.1
MOUNT DIABLO N GATE	MAX	59	63	70	60			82	68	72	75	83	77	70	64	68		89	87	70	76	80				79	70	66	71	82	89	88	74.2
	MIN	37	37	37	40			46	46	47	42	60	48	44	43	45		51	48	44	50	50				45	51	45	49	51	62	69	47.5
MOUNT HAMILTON	MAX	53	60	55	59	71	72	65	63		78	78	72	64	58	67	75	74	71	62	70	72	77	73		62	59	60	72	80	82	81	68.4
	MIN	33	40	30	32	49	56	54	48		52	61	48	45	38	45	54	51	47	41	51	55	58		52	47	45	46	43	58	63	64	48.5
NACIMIENTO DAM	MAX	73	72	73	65	71	84	71	67	80	90	93	91	79	72	78	84	92	91	84	84	86	88	89	77	87	85	79	80	88	93	98	82.1
	MIN	35	36	34	42	40	40	47	44	45	46	48	49	44	42	42	43	46	47	45	44	44	47	50	45	49	47	48	44	46	50	52	44.5
NEWARK	MAX	59	62	67	59	72	84	73	69	67	74	67	63	64	68	67	68	78	79	78	71	74	64	64	65	73	72	74	70	75	79	78	70.2
	MIN	48	48	50	46	52	53	54	55	53	55	54	54	54	53	53	53	54	57	57	55	53	55	56	55	56	59	55	54	56	59	59	54.1
OAKLAND WB AIRPORT	MAX	58	62	60	68	87	71	64	63	67	61	59	60	63	66	63	71	71	65	69	67	61	63	60	68	68	70	67	69	72	71	72	66.3
	MIN	50	47	47	48	51	51	57	55	54	52	51	53	55	54	53	51	53	56	54	53	53	55	54	54	53	58	57	54	57	59	58	53.5
PALO ALTO CITY HALL	MAX	67	67	74	63	76	88	71	74	69	75	69	63	70	72	70	74	81	80	72	78	76	70	71	68	74	76	80	75	82	82	81	73.8
	MIN	42	43	43	41	47	52	49	51	49	50	52	54	54	48	45	50	52	50	46	48	53	55	55	49	52	61	50	48	53	60	60	50.4
PASO ROBLES	MAX	71	70	68	71	84	78	63	78	90	90	87	80	70	78	85	90	89	83	85	86	85	85	75	90	89	83	81	89	97	97	97	82.7
	MIN	36	35	36	41	40	47	51	42	45	49	49	50	46	43	43	47	47	47	50	47	43	47	49	47	47	47	49	49	52	55	54	46.1
PASO ROBLES FAA AP	MAX	70	71	66	70	84	68	63	78	90	92	86	71	71	79	83	91	90	83	83	84	84	84	76	86	84	81	80	90	99	99	77	81.1
	MIN	39	37	41	44	41	47	47	43	47	50	50	48	46	43	42	46	49	52	51	51	44	50	51	51	50	48	54	50	49	54	53	47.4
PINNACLES NAT MONUMENT	MAX	78	72	70	72	84	85	79	81	88	93	90	85	77	78	84	92	94	93	83	85	86	88	87	85	86	81	79	88	95	98	97	84.9
	MIN	35	34	35	41	42	42	48	45	46	52	47	50	48	38	40	44	50	42	42	42	42	44	46	47	46	46	52	43	54	56	55	45.0
PISMO BEACH	MAX	63	62	65	62	56	64	62	65	73	73	69	59	65	72	69	68	59	68	73	70	64	64	63	67	70	74	76	81	89	75	65	67.9
	MIN	41	42	46	43	41	47	54	46	48	47	51	52	47	43	47	48	49	50	50	48	51	51	52	51	52	50	53	61	52	52	54	49.0
POINT PIEDRAS BLANCAS	MAX	58	60	55	60	59	59	61	66	63	59	61	61	66	64	62	58	59	64	62	62	61	62	61	63	63	67	65	62	62	63	64	61.7
	MIN	44	44	44	43	45	49	51	47	48	47	50	50	45	45	50	48	47	50	48	50	49	51	50	50	50	51	52	50	51	49	49	48.3
PORT CHICAGO NAVAL DEP	MAX	70	75	72	81	89	90	76	72	83	83	81	70	67	73	78	88	88	80	80	84	82	82	79	78	76	79	78	87	91	91	90	80.4
	MIN	42	43	43	39	45	46	51	52	46	51	50	52	49	51	48	48	47	53	47	48	50	52	52	48	50	52	49	48	56	57	54	49.0
PRIEST VALLEY	MAX	67	68	61	69	80	75	70	79	85	88	86	78	73	74	81	87	91	80	80	83	84	86	83	83	83	80	78	85	93	96	92	80.6
	MIN	30	29	32	35	39	40	46	41	43	46	45	44	40	32	35	37	42	36	42	40	38	40	40	40	41	43	47	36	40	45	48	39.7
REDWOOD CITY	MAX	66	75	63	77	89	87	76	71	80	80	72	72	69	70	77	83	85	84	79	81	79	79	75	77	77	79	74	84	87	88	88	78.2
	MIN	43	41	45	39	45	49	53	49	47	49	51	51	52	49	43	46	49	49	46	46	53	52	52	43	51	57	48	46	51	54	55	48.5
RICHMOND	MAX	64	66	66	61	77	87	66	68	67	71	62	64	61	62	67	68	72	70	68	74	68	64	61	62	70	67	68	72	73	77	75	68.3
	MIN	48	46	44	49	52	52	47	47	49	54	52	53	53	52	52	53	53	56	52	54	52	53	53	52	53	56	52	53	58	60	59	52.2
SAINT MARYS COLLEGE	MAX	62	70	61	76	86	82	67	67	81	75	63	60	62	67	76	87	86	69	76	80	71	70	62	73	70	71	72	81	89	88	89	73.8
	MIN	40	43	40	40	44	48	52	51	47	53	50	48	50	50	47	48	57	53	47	48	49	50	51	49	49	49	43	44	49	53	52	48.2
SALINAS 2 E	MAX	61	65	60	67	77	68	66	69	72	65	65	62	68	70	69	75	68	71	70	69	64	65	60	73	74	76	73	72	76	77	68	68.9
	MIN	44	41	41	41	45	44	50	53	46	47	49	49	51	42	44	48	49	51	48	50	49	52	51	49	51	50	50	47	51	53	50	47.9
SALINAS FAA AP	MAX	58	61	58	64	74	65	65	66	70	63	58	64	65	68	66	72	65	69	68	67	61	63	58	70	71	74	71	69	73	76	66	66.4
	MIN	42	42	45	44	46	50	50	51	48	49	49	51	50	45	44	47	49	51	50	50	49	51	51	49	51	50	52	48	51	51	50	48.6
SAN ANTONIO MISSION	MAX	74	75	74	82	86	86	73	83	90	94	94	90	82	77	86	92	93	88	84	89	89	91	92	87	85	82	79	86	95	97	97	86.2
	MIN	30	31	28	30	33	40	40	40	44	48	46	46	41	37	39	42	46	38	40	41	42	41	44	40	45	46	41	41	46	52	54	41.0
S F RICHMOND SUNSET	MAX	58	62	58	61	66	63	63	64	68	60	57	58	61	64	62	58	57	60	63	61	58	58	56	62	62	64	64	66	64	66	61	61.5
	MIN	47	50	46	47	45	48	56	58	50	49	49	50	53	53	51	49	49	53	51	50	50	50	50	51	49	52	54	50	52	57	50	50.6
SAN FRANCISCO WB AP	MAX	58	63	58	69	84	72	67	65	68	63	60	60	64	66	64	71	74	68	68	67	64	67	63	72	73	73	70	69	71	68	80	67.7
	MIN	45	44	47	46	48	51	53	53	51	50	50	52	53	53	49	50	49	54	52	51	52	52	53	53	52	55	55	53	53	54	54	51.2
S F FEDERAL BUILDING	MAX	59	60	55	64	80	67	61	62	65	55	55	57	60	62	59	65	64	61	67	60	57	59	56	64	65	67	64	68	72	71	64	62.7
	MIN	47	49	48	47	52	50	53	53	52	50	49	51	54	53	50	49	48	53	52	50	50	51	50	52	50	55	54	53	55	55	53	51.2
SAN GREGORIO 2 SE	MAX	58	61	56	63	75	65	65	66	60	58	58	60	63	68	60	64	71	70	65	61	59	59	62	72	72	75	68	67	67	66	70	64.6
	MIN	44	39	46	36	38	40	53	51	41	47	48	50	50	43	47	48	44	53	52	50	49	51	50	49	52	48	46	42	45	45	44	46.5
SAN JOSE	MAX	66	73	66	74	87	86	75	72	79	79	69	70	72	70	74	84	85	80	76	81	80	74	74	76	76	82	79	80	85	84	85	77.2
	MIN	39	45	41	42	47	51	50	53	52	52	52	53	54	50	46	53	54	52	48	48	53	55	54	52	56	56	53	49	55	58	58	51.0
SAN LUIS OBISPO POLY	MAX	62	63	64	59	64	71	67	61	69	84	70	68	58	64	69	67	80	74	67	76	71	66	67	66	68	71	74	76	84	84	91	70.2
	MIN	42	46	45	45	41	43	50	46	49	50	49	50	46	43	48	48	50	48	49	49	49	49	51	50	50	49	51	51	57	59	54	48.6
SAN MATEO	MAX	60	67	58	74	87	84	66	68	78	70	65	62	65	68	73	79	79	72	74	78	67	66	68	76	72	71	71	78	84	81	72	72.0
	MIN	46	46	45	41	52	50	52	52	55	49	49	50	51	50	46	48	48	51	49	48	50	52	50	48	56	54	48	49	51	55	61	50.1
SANTA CLARA UNIVERSITY	MAX	66	74	66	76	87	88	74	72	78	79	69	69	73	72	73	84	84	87	76	79	76	74	74	76	77	80	80	80	85	84	84	77.3
	MIN	42	46	44	43	49	51	53	54	52	53	53	53	54	51	48	52	56	52	48	50	54	55	55	53	56	57	51	50	55	59	59	51.9
SANTA CRUZ	MAX	67	66	62	65	70	62	61	70	79	75	74	65	64	72	75	80	75	72	76	73	68	68	65	78	72	73	77	79	80	83	74	71.6
	MIN	37	38	38	38	40	50	53	52	44	46	49	51	52	42	41	45	51	51	44	42	51	50	52	50	49	48	47	45	47	50	50	46.5
UPR SAN LEANDRO FILTER	MAX	58	60	65	61	65	81	67	66	66	73	67	60	57	62	66	68	78	76	68	73	72	63	64	60	69	69	72	69	75	80	78	68.0
	MIN	40	40	40	39	40	45	47	50	47	48	47	47	48	50	47	47	46	51	46	46	48	48	48	48	49	49	48	47	49	52	54	46.8
WALNUT CREEK 2 ESE	MAX	71	79	70	78	88	87	73	76	84	83	76	63	69	75	83	88	92	76	81	88	79	81	74	78	86	80	78	82	97	95	97	80.9
	MIN	45	40	38	37	43	43	43	49	43	50	49	50	49	49	45	45	49	50	45	45	49	55	55	50	46	50	45	52	45	55	59	47.4
WATSONVILLE WATERWORKS	MAX	64	61	60	65	61	72	60	65	66	70	67	59	60	65	68	68	71	63	67	73	66	62	60	60	70	71	73	74	75	72	78	66.6
	MIN	38	45	44	39	43	50	54	54	42	49	50	52	52	42	43	43	49	50	50	48	50	52	52	51	52	49	53	46	49	53	50	48.2
* * *																																	
SAN JOAQUIN DRAINAGE 05																																	
ANTIOCH FIREBOARD ML	MAX	67	69	75	68	82	92	80	80	72	81	81	75	69	69	71	76	89	88	77	78	81	78	81	73	79	76	77	75	86	93	88	78.3
	MIN	45	45	43	49	55	57	54	54	50	59	55	52	52	52	50	51	55	54	55	58	52	52	52	57	56	51	53	59	66	66	65	54.0
ANTIOCH PUMPING PL 3	MAX	68	70	75	67	79	89	85	74	73	84	87	80	74	71	72	80	88	91	77	80	85	83	84	76	80	80	79	78	88	96	94	80.2
	MIN	42	46	46	46	52	53	52	52	48	55	50	50	48	50	48	49	50	50	53	50	48	52	51	43	54	55	49	56	65	66	65	51.4

See Reference Notes Following Station Index

DAILY TEMPERATURES

Station		Day of Month 1	2	3	4	5	6	7	8	9	10	11	12	13	14	15	16	17	18	19	20	21	22	23	24	25	26	27	28	29	30	31	Average
ASH MOUNTAIN	MAX	77	72	70	69	63	72	81	78	86	87	90	90	84	81	75	80	90	93	85	80	83	90	85	91	83	85	83	69	85	93	95	82.1
	MIN	46	47	43	39	39	50	53	55	64	65	66	60	54	54	52	56	59	57	53	58	58	62	64	60	56	54	56	56	60	67	71	55.9
AUBERRY 1 NNE	MAX	74					76	79	72	80	83	90	89	82	77	75	81	89		91	79	82	86	89	88		85				92	92	83.2
	MIN	38					49	46	51	53	54	59	55	49	47	46	51	56		48	49	50	52	57	56		51				59	62	51.7
BAKERSFIELD WB AIRPORT	MAX	77	77	75	67	81	87	81	85	92	96	96	90	84	80	84	93	100	90	84	88	92	94	97	90	92	89	82	87	96	99	100	87.9
	MIN	50	49	51	46	50	61	61	60	61	67	69	66	61	58	55	61	65	65	60	58	61	64	66	63	61	60	62	57	66	73	72	60.6
BALCH POWER HOUSE	MAX	71	68	67	62	70	75	71	71	72	75	74	77	75	74	71	71	73	73	72	73	72	72	74	77	73	75	72	70	73	74	79	72.5
	MIN	47	48	48	43	43	49	52	51	52	53	54	53	52	51	49	52	53	53	52	52	52	54	53	55	53	55	53	51	54	55	59	51.6
BLACKWELLS CORNER	MAX	81	74	77	70	68	81	83	76	82	87	93	96	86	81	78	83	90	98	87	83	87	92	93	94	88	91	86	81	89	95	98	85.4
	MIN	43	44	44	43	42	44	55	54	54	57	61	58	52	50	50	50	50	50	51	50	50	52	57	56	56	54	51	49	53	61	61	51.7
BUTTONWILLOW	MAX	83	78	78	73	68	82	88	81	84	89	92	95	89	82	79	83	84	98	88	83	87	91	92	93	86	90	88	87	87	93	97	86.1
	MIN	45	48	45	44	45	52	53	53	59	63	65	59	55	52	52	55	57	55	56	56	54	60	59	59	59	59	50	53	55	62	64	54.9
CALAVERAS BIG TREES	MAX	62	59	57	49	63	74	75	79	78	75	77	76	72	65	62	69	79	78	78	69	71	74	74	76	72	70	66	65	75	82	81	71.0
	MIN	27	30	30	29	32	37	38	39	39	44	44	44	44	35	33	37	44	43	37	36	39	43	44	43	41	41	42	37	43	47	50	39.1
CAMP PARDEE	MAX	72	71	74	67	74	88	88	77	79	85	91	89	75	74	76	83	90	95	80	81	87	86	91	82	85	83	82	78	88	96	97	82.7
	MIN	41	42	45	42	45	51	49	49	51	54	53	49	48	46	47	50	53	53	47	49	53	53	51	49	53	52	52	49	53	60	64	50.1
CATHEYS VY BULL RUN RH	MAX	71	67	70	64	63	76	81	77	78	82	88	87	81	75	72	79	86	91	79	79	82	85	89	86	81	82	80	75	84	92	91	79.8
	MIN	37	40	40	41	42	47	50	52	52	55	55	53	44	43	42	47	52	50	45	45	49	54	54	50	48	48	53	46	54	59	56	48.5
CHERRY VALLEY DAM	MAX	67	62	62		65	74	80	71	76	78	82	80	77	71	66	74	82	81	79	77	75	77	82	81	77	76	70		77	85		75.1
	MIN	34	34	32		39	44	40	45	43	47	46	45	45	41	36	41	41	41	44	43	43	45	46	46	44	45	45		47		50	42.6
COALINGA	MAX	79	75	71	76	84	85	94	87	90	94	101	92	83	80	84	94	99	94	85	88	92	93	95	91	91	88	81	87	98	97	100	88.6
	MIN	49	43	45	45	47	53	55	54	57	60	63	57	52	47	50	56	57	55	52	54	56	55	57	56	56	56	57	55	50	54	62	53.7
CORCORAN IRRIG DIST	MAX	79	78	77	70	79	86	84	84	89	96	96	95	88	82	85	92	98	98	86	88	92	94	95	91	90	90	87	87	95	97	100	88.6
	MIN	44	44	46	45	46	47	48	50	52	56	53	56	53	51	53	54	55	59	53	56	57	57	59	55	56	56	57	54	56	57	61	53.1
DENAIR 3 NNE	MAX	73	76	70	70	85	88	78	80	86	91	89	80	78	76	83	88	97	81	81	87	89	90	85	85	89	85	78	89	96	94	98	84.4
	MIN	37	39	41	40	43	50	51	51	50	57	54	50	49	45	45	47	52	50	48	46	47	52	53	48	52	50	54	48	55	60	58	49.1
DUDLEYS	MAX	62	68	59	57	73	75	69	73	77	82	80	77	74	68	73	82	83	78	74	77	79	81	81	78	78	73	70	78	86		88	75.1
	MIN	30	32	33	32	36	39	42	44	45	45	45	44	44	36	35	39	41	41	37	36	39	43	42	41	37	41	47	38	43		47	39.8
ELECTRA POWER HOUSE	MAX	69	73	72	72	86	87	85	79	84	89	89	86	76	74	82	88	93	93	80	85	86	89	90	83	84	82	78	86	95	96	96	84.1
	MIN	40	43	39	39	44	50	48	43	51	54	52	50	47	43	44	49	51	49	45	44	51	52	53	46	49	49	56	46	51	55	52	47.9
FIVE POINTS 5 SSW	MAX	77	77	76	70	82	88	86	83	89	95	94	93	85	82	84	90	98	89	84	87	92	95	94			87	84	88	95	97		87.2
	MIN	45	43	42	39	47	51	52	53	55	60	60	55	52	49	51	52	53	54	53	53	54	56	59			56	58	52	58	61		52.6
FRESNO WB AIRPORT	MAX	75	77	71	64	79	87	81	85	90	94	94	87	81	79	85	93	97	86	84	88	92	93	95	89	90	87	81	90	96	95	99	86.6
	MIN	42	45	45	45	44	54	55	54	56	60	62	56	51	50	50	54	60	56	53	53	55	55	59	54	55	57	59	54	59	63	62	54.2
FRIANT GOVERNMENT CAMP	MAX	78	75	76	70	66	82	87	82	86	90	95	95	90	82	80	85	94	99	85	85	89	92	95	94	88	90	86	81	90	98	97	86.5
	MIN	37	39	41	43	44	48	53	51	51	53	58	53	49	46	44	46	56	52	47	48	52	53	55	50	49	51	55	49	52	59	61	49.8
GLENNVILLE	MAX	68	65	60	58	70	73	71	75	80	83	84	81	77	72	75	86	89	88	75	78	83	83	85	82	78	79	76	79	87	88	89	78.0
	MIN	33	32	33	32	31	41	44	42	44	45	46	47	43	40	37	40	44	40	40	42	40	43	45	46	42	43	44	39	44	48	50	41.3
GRANT GROVE	MAX	55	52	43	40	48	59	59	57	64	64	67	65	62	57	52	60	68	69	61	60	62	64	67	67	63	63	61	53	64	73	73	60.4
	MIN	31	31	32	25	25	36	39	37	39	41	42	41	39	35	34	38	44	43	37	39	40	40	43	43	41	43	40	38	44	49	49	38.6
HANFORD	MAX	77	75	74	68	79	87	84	82	87	91	93	92	84	78	83	90	97	95	83	86	86	92	92	92	89	88	85	87	93	95	97	86.5
	MIN	42	45	44	43	46	54	53	52	52	60	59	55	50	48	50	52	57	54	53	57	53	53	58	52	55	55	56	53	55	62	60	52.8
HETCH HETCHY	MAX	68	64	63	55	66	77	84	72	75	78	79	78	75	70	67	73	82	81	74	74	76	78	81	81	76	75	71	71	77	85	84	74.5
	MIN	37	38	37	33	35	43	45	47	47	49	46	45	47	45	41	42	50	48	43	43	44	47	48	49	47	47	53	44	48	54	51	44.9
HUNTINGTON LAKE	MAX	53	49	44	51	61	62	58	63	62	66	64	60	59	54	58	67	66	65	59	58	62	64	65	64	61	59	59	68	73	72	71	61.2
	MIN	27	27	29	21	31	33	33	35	33	37	36	35	37	29	29	34	37	35	30	32	35	35	37	37	34	35	35	35	40	41	41	33.7
IDRIA	MAX	71	67	67	58	65	76	79	74	75	82	86	87	80	74	70	77	83	89	78	76	79	84	85	85	80	78	75	72	80	89	89	77.7
	MIN	43	44	44	37	46	49	50	51	54	60	62	61	52	44	47	53	61	57	48	51	57	58	62	55	55	51	46	49	61	65	65	52.8
KERN RIVER PH NO 1	MAX	76	73	75	67	75	83	78	83	86	94	94	93	82	79	83	90	98	95	84	87	90	91	93	92	90	87	84	85	93	94	99	86.2
	MIN	52	51	53	42	50	63	60	62	68	67	71	68	60	55	57	61	68	64	59	61	63	65	69	69	63	65	61	59	67	70	70	61.7
KERN RIVER PH NO 3	MAX	74	71	66	62	69	75	77	85	88	87	84	86	85	81	82	90	93	90	82	84	87	89	90	88	85	83	82	84	94	94	94	83.3
	MIN	45	44	43	38	40	47	49	50	56	60	60	60	52	50	48	49	62	62	53	51	54	60	60	54	54	53	52	51	51	55	60	52.4
KETTLEMAN CITY	MAX	80	75	79	79	68	79	87	82	85	91	96	100	88	88	81	86	92	91	88	84	88	89	96	97	90	90	87	82	89	96	99	87.2
	MIN	41	45	45	46	44	55	58	55	57	62	66	60	57	52	52	60	60	67	55	59	58	61	62	56	61	60	59	54	57	63	65	56.5
KETTLEMAN STATION	MAX	76	76	70	68	83	88	82	84	89	94	95	88	84	80	84	91	98	98	83	87	92	95	95	88	90	88	84	87	95	96	100	87.4
	MIN	46	47	49	46	48	61	58	54	57	66	63	60	53	50	53	60	60	69	54	60	59	65	66	62	61	61	57	56	62	69	72	58.2
KNIGHTS FERRY 2 SE	MAX	71	75	68	70	87	87	77	79	86	90	88	78	76	75	83	89	95	80	83	86	87	89	83	84	85	83	78	88	96	95	95	83.5
	MIN	41	41	40	39	42	51	52	52		56	53	51	50	45	48	51	53	49	44	43	44	51	51	46	55	51	54	45	52	57	58	48.8
LE GRAND	MAX	72	75	74	66	79	85	84	80	85	90	89	86	81	78	81	87	95	92	89	84	87	89	88	83	85	85	80	85	92	92	95	84.3
	MIN	42	43	44	43	52	54	53	53	53	58	58	52	50	49	49	52	55	55	51	50	50	55	57	56	56	55	56	52	56	62	60	52.6
LEMON COVE	MAX	73	75	71	64	78	84	80	84	89	92	92	87	82	79	83	91	97	87	81	86	90	92	92	85	88	85	79	86	94	95	99	85.2
	MIN	43	44	45	43	47	50	53	53	54	57	64	59	54	52	49	52	59	54	51	52	57	60	59	56	53	53	56	51	56	66	66	53.8
LINDSAY	MAX	77	77	75	67	80	88	84	85	90	94	96	90	83	80	85	93	98	90	85	88	92	93	94	90	90	88	85	88	97	98	100	87.7
	MIN	43	48	45	44	46	49	55	53	56	59	60	61	54	50	48	52	58	54	52	54	53	55	57	56	52	53	59	50	59	62	62	53.5
LITTLE PANOCHE DET DAM	MAX	75	71	74	65	70	82	86	77	78	84	90	90	82	75	75	81	89	93	83	79	83	87	89	90	82	84	82	77	85	93	92	82.0
	MIN	47	46	46	45	45	53	52	51	53	61	58	53	50	43	47	50	60	48	50	49	52	56	56	51	55	52	57	53	60	67	68	52.7
LODGEPOLE	MAX	55	50	46	44	47	56	56	57	62	63	64	63	60	56	52	58	66	67	61	60	60	63	66	67	62	63	61	57	70	73	71	59.9
	MIN	24	26	32	24	25	29	31	31	30	32	31	31	29	25	26	29	32	30	27	34	31	31	32	34	32	31	31	32	35	36	31	30.1
LODI	MAX	70	76	77	77	89	90	80	77	86	91	90	80	72	75	83	89	95	85	80	86	87	87	86	83	77	80	77	90	97	95	97	84.0
	MIN	42	44	43	43	49	52	53	52	51	59	52	51	50	54	50	49	53	49	47	49	50	52	51	50	47	52	50	49	59	62	60	50.8
LOS BANOS	MAX	72	76	76	70	81	86	81	78	90	90	90	85	73	76	82	88	95	93	81	84	88	89	81	83	85	82	79	86	92	93	96	84.0
	MIN	45	45	47	43	43	53	54	51	52	59	54	51	51	46	44	48	55	52	49	48	52	55	54	48	54	51	57	53	58	64	61	51.5
LOS BANOS DET RESV	MAX	66	67	74	62	69	83	86	76	80	85	91	86	74	72	76	82	88	94	81	80	85	87	88	82	85	81	77	76	87	94	92	80.8
	MIN	40	48	48	41	51	57	56	51	53	63	56	55	50	44	50	56	59	52	52	55	58	55	55	49	53	56	57	61	67	55	67	53.9
MADERA	MAX	78	77	79	74	69	81	87	81	89	91	95	93	86	80	78	85	91	98	85	84	89	92	94	92	87	89	87	80	89	96	91	86.0
	MIN	42	43	45	45	47	53	54	53	53	58	58	53	50	48	47	52	58	54	49	52	54	55	56	51	55	54	57	52	57	63	62	52.6
MANTECA	MAX	66	72	77	77	76	91	90	78	78	87	92	84	75	74	76	84	90	94	78	81	87	87	87	81	83	81	81	78	89	96	96	82.8
	MIN	46	46	47	45	49	49	52	51	51	55	54	51	51	49	48	51	56	54	50	51	53	53	53	48	52	54	52	51	60	65	62	51.9

See Reference Notes Following Station Index

DAILY TEMPERATURES

Station		Day of Month 1	2	3	4	5	6	7	8	9	10	11	12	13	14	15	16	17	18	19	20	21	22	23	24	25	26	27	28	29	30	31	Average
MARIPOSA	MAX	80	74	75	75	67	79	81	79	82	87	91	92	88	82	77	82	90	97	87	81	85	90	92	94	88	88	87	78	84	94	98	84.6
	MIN	47	51	54	41	44	59	55	53	60	65	68	65	56	52	50	57	66	63	54	58	62	63	62	60	61	58	58	54	61	72	69	58.0
MERCED FIRE STATION 2	MAX	76	76	76	69	81	87	86		86	92	92	92	81	77	85	90	92		80	87	93	92		85	86				95	94	98	85.9
	MIN	43	43	45	42	46	55	52		52	59	51	49	50	49	47	52		54	50	49	52		55	53	55	53	55	49	60	66	62	51.7
MODESTO	MAX	72	77	68	74	89	89	79	80	86	92	87	79	76	76	84	89	97	79	81	86	87	89	84	83	85	84	73	87	95	95	97	83.8
	MIN	42	47	45	47	50	53	52	51	52	60	55	51	51	49	48	51	56	53	50	52	53	55	54	49	55	54	54	43	58	67	62	52.2
NEWMAN 2 NW	MAX	73	76	75	71	87	88	88	80	87	91	91	87	79	77	84	90	95	92	80	86	88	90	90	84	87	85	84	88	95	95	97	85.8
	MIN	38	43	41	45	45	50	50	50	50	56	53	50	48	44	46	50	55	48	43	47	51	52	54	47	52	52	55	49	57	65	60	49.9
NORTH FORK RANGER STA	MAX	65	67	68	60	58	72	76	68	77	80	85	85	81	74	76	76	87	88	79	76	78	84	86	85	81	81	78	74	81	89	89	77.5
	MIN	38	41	40	37	36	44	45	48	49	51	51	48	49	45	43	48	50	49	45	46	49	49	50	51	49	48	46	45	51	55	56	46.8
ORANGE COVE	MAX	79	75	76	71	73	78	86	80	84	89	93	94	87	81	78	84	92	98	86	82	87	91	92	93	98	88	86	81	87	95	96	85.8
	MIN	42	44	46	44	45	50	58	55	57	60	62	58	53	50	48	49	59	54	51	55	54	51	56	54	53	54	59	51	59	62	63	53.4
PORTERVILLE	MAX	82	76	78	73	66	82	88	81	85	90	95	96	89	84	81	85	92	99	89	85	88	93	94	94	89	90	88	83	88	97	98	87.0
	MIN	45	47	47	43	47	53	54	54	56	60	63	62	53	50	48	54	60	58	53	55	55	58	61	56	53	54	56	50	61	62	64	54.6
POSEY 3 E	MAX	54	55	53	51	54	65	61	69	71	64	69	72	68	63	67	73	76	81	76	72	73	71	73	74	71	70	73	75	80	79		68.4
	MIN	32	33	33	31	28	32	41	40	42	41	40	45	44	38	41	41	45	45	46	42	43	42	41	43	41	43	41	42	43	43		40.1
SALT SPRINGS PWR HOUSE	MAX	68	63	57	61	73	81	82	76	78	80	80	77	75	69	71	77	78	77	71	74	74	77	76	76	74	73	66	75	82	81	83	74.4
	MIN	36	39	37	32	45	48	47	48	50	50	50	55	54	41	48	51	55	48	46	49	46	49	51	50	48	47	46	44	48	54	55	47.3
SAN LUIS DAM	MAX	70	67	72	75	70	85	80	71	78	84	91	79	69	68	75	83	87	92	78	80	85	83	83	84	83	77	76	77	89	95	97	80.1
	MIN	49	47	46	47	49	49	56	46	50	52	52	51	49	51	54	54	59	48	54	48	49	47	54	56	57	55	46	50	48	59	55	51.2
SONORA RS	MAX	75	68	71	63	67	81	82	76	78	82	89	87	82	75	74	80	82	90	78	80	85	86	90	86	84	81	81	75	84	93	92	80.5
	MIN	37	38	39	37	40	43	48	50	52	52	52	52	47	42	42	45	49	50	43	44	47	52	53	49	47	49	49	44	51	55	56	46.9
SO ENTRANCE YOSEMITE	MAX	62	59	54	50	63	70	70	66	70	73	74	76	70	65	64	70	78	78	71	69	72	74	75	78	73	72	69	78	75	82	84	70.5
	MIN	31	34	31	28	28	29	36	43	41	41	41	41	42	40	33	40	43	44	38	37	43	43	43	45	42	42	44	40	44	47	46	39.4
STOCKTON WBAP	MAX	71	77	69	75	90	90	77	77	87	92	86	78	74	76	83	90	94	80	82	88	87	88	83	83	82	82	79	89	96	97	98	83.9
	MIN	46	48	47	45	47	56	54	54	52	60	55	52	50	47	50	51	57	54	51	52	53	54	54	48	56	53	52	52	64	67	64	53.1
STOCKTON FIRE STA NO 4	MAX	68	71	77	70	78	90	89	75	77	82	90	82	73	72	75	82	90	95	78	81	88	85	87	79	80	83	81	77	88	95	96	81.7
	MIN	43	42	44	46	49	51	49	52	52	52	52	49	49	44	48	46	52	52	48	51	50	52	52	47	55	48	52	49	52	66	60	50.1
TEHACHAPI	MAX	64	61	60	60	65	70	70	78	84	80	84	79	73	66	74	86	87	76	71	75	80	81	84	77	77	75	60	75	84	84	85	75.0
	MIN	40	37	40	31	37	45	46	43	45	48	52	50	45	45	44	42	46	50	47	49	48	51	47	51	50	49	49	46	50	54	58	46.3
TEJON RANCHO	MAX	77	74	70	66	77	83	81	82	83	90	91	89	86	80	80	89	95	94	90	82	87	89	91	89	86	83	78	80	92	94	95	84.6
	MIN	44	46	46	39	48	50	51	50	59	62	68	58	53	52	51	60	63	60	52	55	60	62	63	60	56	54	54	52	58	69	72	55.7
THREE RVRS EDISON PH 2	MAX	78	73	71	67	73	81	78	80	84	87	91	90	85	80	78	86	91	97	87	83	86	88	90	90	85	86	83	81	88	96	95	84.1
	MIN	44	45	47	41	43	48	53	50	53	55	55	55	52	53	47	50	53	61	50	51	52	53	55	56	53	52	54	51	54	58	58	51.7
TIGER CREEK PH	MAX	64	65	62	71	84	85	83	75	80	85	84	84	76	68	76	86	85	85	77	78	81	84	84	80	79	76	72	80	89	90	90	79.3
	MIN	37	40	42	35	42	44	49	50	51	49	53	53	48	42	42	51	49	49	43	44	47	52	52	50	45	49	52	46	50	54	54	47.2
TRACY CARBONA	MAX	71	72	76	69	77	89	90	77	77	85	91	87	80	74	76	83	89	95	80	80	86	84	86	82	82	85	84	78	90	97	94	82.8
	MIN	44	45	47	50	50	54	51	50	50	51	53	51	50	46	47	49	52	52	51	47	50	52	52	47	54	49	47	51	59	71	67	51.3
TRACY PUMPING PLANT	MAX	69	76	66	78	90	89	75	77	87	88	88	79	69	75	84	90	94	83	82	88	82	82	79	79	77	85	78	90	97	97	99	83.0
	MIN	37	49	45	45	56	55	52	53	51	63	51	51	52	52	52	52	56		52	54	53	53	50	50	42	46	51	57	65	68	72	52.8
VISALIA	MAX	79	75	70	70	63	78	85	80	83	89	92	94	86	81	78	83	90	100	95	81	86	90	92	93	87	87	85	80	86	94	94	84.7
	MIN	47	46	50	43	44	55	56	55	57	60	64	59	55	53	53	49	61	61	54	56	51	59	62	56	57	57	59	56	59	64	63	55.5
WASCO	MAX	82	75	77	78	69	81	88	81	84	89	93	95	88	84	80	85	92	98	88	84	88	92	94	95	88	90	90	82	87	90	98	86.6
	MIN	47	45	48	44	46	55	55	56	59	62	66	63	56	53	54	55	60	59	56	57	57	60	62	59	58	58	57	55	55	57	65	56.1
YOSEMITE NATIONAL PARK	MAX																																
	MIN																																
* * *																																	
SOUTH COAST DRAINAGE 06																																	
ALPINE	MAX	71	69	65	58	64	64	64	78	85	84	84	78	76	78	77	83	87	84	80	77	78	77	80	80	81	84	83	87	85	82	78	77.5
	MIN	45	50	49	43	45	50	52	48	55	59	54	51	51	49	45	48	54	51	45	51	50	52	51	54	51	53	51	54	59	59	51	51.0
AVALON PLEASURE PIER	MAX																																
	MIN																																
BARRETT DAM	MAX	75	72	68	65	52	63	59	63	79	86	86	86	79	78	78	78	82	89	86	81	79	79	78	80	81	85	86	83	90	87	85	78.0
	MIN	40	43	49	43	44	46	50	42	49	52	53	50	48	46	42	48	52	50	47	50	46	48	48	48	49	49	50	50	55	56	51	48.2
BEAUMONT PUMPING PLANT	MAX	75	78	71	61	51	63	55	56	70	85	88	83	80	77	76	77	89	91	92	84	82	77	80	82	82	83	84	82	84	96	88	78.1
	MIN	44	44	44	34	34	34	46	46	48	45	53	50	48	41	41	41	45	51	51	48	46	47	45	46	47	48	48	48	49	49	49	45.5
BIG BEAR LAKE	MAX	65	65	55	37	40	50	54	61	67	67	68	66	63	65	68	72	73	71	71	70	71	73	72	73	73	72	72	75	72	80	76	66.4
	MIN	32	32	28	25	30	34	36	34	34	36	38	31	33	31	31	33	37	36	41	38	35	38	37	37	38	42	42	38	40	41	41	35.5
BONITA	MAX																																
	MIN																																
BURBANK VALLEY PMP PLT	MAX	71	73	79	64	70	65	65	85	92	90	83	77	75	75	77	86	88	80	79	77	76	75	78	78	80	81	81	86	87	80	77	78.4
	MIN	56	54	53	46	48	54	55	50	55	68	57	59	56	52	49	51	55	56	53	58	55	55	56	56	55	54	55	56	59	60	60	55.0
CACHUMA DAM	MAX	68	68	65	58	66	66	67	63	78	86	89	71	69	71	72	76	88	86	74	79	74	75	75	73	76	77	79	79	85	92	89	75.3
	MIN	43	46	45	38	41	47	50	45	48	49	50	51	49	42	50	47	43	49	51	46	48	48	52	52	50	48	55	45	49	50	57	47.9
CAMPO	MAX	72	70	62	54	63	60	63	75	86	87	85	81	79	79	78	90	91	87	80	77	79	80	82	83	84	86	85	87	95	89	81	79.0
	MIN	26	41	45	38	41	45	48	40	41	37	45	41	36	35	32	39	39	40	37	36	35	37	38	35	39	41	38	40	44	48	38	39.2
CANOGA PARK PIERCE COL	MAX	70	71	67	64	65	64	67	85	93	91	85	80	78	78	80	93	96	90	81	80	79	78	80	79	81	85	84	90	92	85	78	80.3
	MIN	53	51	48	43	46	50	51	49	51	54	55	57	51	47	46	48	56	55	50	58	52	53	55	54	53	51	54	53	55	60	59	52.2
CHULA VISTA	MAX	64	63	62	64	59	61	61	65	66	70	64	64	63	65	65	65	66	65	65	65	64	67	64	65	66	66	67	67	67	66	64	64.7
	MIN	53	55	55	49	50	54	52	54	52	56	57	57	58	59	57	58	58	57	56	57	57	59	59	58	59	59	59	57	57	58	60	56.3
CLAREMONT POMONA COL	MAX	65	68	64	60	63	59	63	81	87	86	80	76	75	75	76	85	86	79	77	76	74	74	72	77	79	80	79	85	86	80	75	75.5
	MIN	52	50	51	43	45	50	52	49	55	59	56	55	52	50	48	51	52	55	51	56	57	54	55	55	55	51	52	55	56	57	59	52.8
CORONA	MAX	72	72	68	64	66	66	65	83	92	92	89	80	75	78	78	86	88	82	80	78	77	78	79	80	81	82	82	88	88	83	79	79.1
	MIN	55	54	46	44	46	45	52	50	52	52	55	55	53	54	47	50	55	54	51	55	52	54	55	55	53	53	52	52	52	57	57	52.2
CULVER CITY	MAX	68	68	70	68	67	66	65	75	76	75	74		70	71	72	73	70	69	73		71	69	72		73	73	74	77	75	72	76	71.5
	MIN	57	51	55	48	48	55	55	53	55	57	51	59	57	53	54	55	57	55	55		57	58	58		58	59	58	58	59	62	58	55.7

See Reference Notes Following Station Index

Station		Day of Month 1	2	3	4	5	6	7	8	9	10	11	12	13	14	15	16	17	18	19	20	21	22	23	24	25	26	27	28	29	30	31	Average
CUYAMA	MAX	79	72	68	63	62	68	67	73	80	82	87	88	75	79	73	78	86	94	84	79	80	85	87	89	85	84	84	74	79	90	94	79.6
	MIN	36	37	35	35	35	44	49	48	49	50	54	44	46	39	42	41	46	41	47	44	42	45	45	49	47	48	49	41	46	52	49	44.4
CUYAMACA	MAX	68	66	58	50	44	51	52	59	67	68	70	81	74	75	74	73	74	74	74	84	74	76	75	75	81	79	78	76	83	87	89	71.3
	MIN																																
DRY CANYON RESERVOIR	MAX	70	65	68	65	62	66	65	64	81	91	93	84	78	74	76	80	91	92	84	79	76	79	77	80	79	86	83	84	89	96	88	78.9
	MIN	42	43	44	41	40	40	51	48	48	49	51	52	45	43	43	43	44	41	43	48	45	45	47	47	46	47	47	46	47	53	54	45.9
EL CAPITAN DAM	MAX	75	74	72	68	61	70	67	67	81	88	85	86	80	78	81	81	86	86	85	80	79	81	79	82	81	83	87	85	90	87	84	79.6
	MIN	49	53	52	46	47	49	53	48	52	52	53	56	55	53	50	51	56	57	50	54	52	56	55	55	57	51	50	48	52	51	54	52.2
ELSINORE	MAX	75	77	73	63	62	62	65	85	93	95	90	84	80	82	85	95	98	95	85	83	82	83	85		87	89	87	94	99	98	85	83.9
	MIN	50	48	43	41	46	51	56	58	54	53	55	54	48	50	50	50	51	55	48	48	50	49	48		50	51	52	54	58	55	59	51.2
ESCONDIDO	MAX	72	71	68	64	67	67	66	77	85	83	82	78	74	77	77	80	82	79	78	77	76	73	76	76	79	82	80	86	82	81	75	76.5
	MIN	50	50	48	45	44	47	52	48	50	51	55	55	57	57	52	53	54	54	53	56	54	59	56	57	56	55	55	52	55	56	56	53.0
FONTANA KAISER	MAX	73	73	72	64	68	63	66	86	92	90	86	82	80	80	81	93	93	91	84	82	80	79	83	82	84	85	84	93	93	91	84	81.8
	MIN	56	56	53	46	49	53	55	53	60	64	57	60	59	58	53	57	55	58	52	59	58	59	58	58	57	56	55	59	64	58	62	56.7
GILLESPIE FIELD	MAX	71	69	67	60	70	65	68	74	85	81	81	75	75	78	76	80	84	80	74	74	77	75	79	78	79	82	82	84	79	76	72	75.8
	MIN	52	56	54	49	49	55	54	52	51	52	57	58	59	59	53	56	57	59	54	58	56	59	59	60	59	55	57	57	56	57	58	55.7
HENSHAW DAM	MAX	70	68	66	57	55	60	59	56	75	86	82	83	79	77	77	75	90	90	83	77	75	77	82	80	80	80	80	80	86	95	87	76.4
	MIN	32	42	43	37	36	42	46	41	45	47	48	40	41	41	40	44	42	46	40	44	45	45	45	45	45	45	43	47	50	53	49	43.5
IDYLLWILD RANGER STA	MAX	66	63	56	45	40	43	50	68	75	78	74	75	75	68	71	81	82	78	76	74	78	78	78	75	77	78	79	81	87		86	71.2
	MIN	33	29	24	25	29	27	26	34	39	40	39	37	36	30	32	38	40	38	35	36	38	40	38	37	39	38	38	37	43		41	35.2
JULIAN WYNOLA	MAX	65	63	54	50	51	58	60	70	79	80	81	74	75	73	71	85	89	81	75	77	75	80	80	79	80	82	78	86	92	90	80	74.6
	MIN	32	36	40	33	36	38	43	41	40	47	49	44	44	35	36	46	50	46	38	42	39	42	41	42	45	46	42	43	52	55	48	42.3
LAGUNA BEACH	MAX	67	67		65	64	62	68	72	75	80	68	68	68	69	68	68	68	67	68	68	69	68	69		69	70	72	70	69		65	68.6
	MIN	53	57		49	48	50	51	49	51	50	57	59	58	58	49	54	56	57	52	59	57	59	59		58	58	57	56	59		59	55.0
LA MESA	MAX	69	68	66	60	68	65	69	76	81	79	76	71	73	75	73	78	80	76	72	71	75	71	74	76	77	78	77	76	74	71	69	73.0
	MIN	53	55	54	48	50	54	54	53	55	55	56	56	58	58	55	56	57	58	55	56	57	58	58	58	57	56	58	58	57	58	57	55.7
LOMPOC	MAX	63	63	60	61	63	68	67	68	69	66	62	61	67	68	67	67	67	67	68	65	55	62	62	65	69	72	73	77	71	82	72	67.0
	MIN	44	43	38	41	44	47	54	45	44	50	50	51	42	43	46	49	47	50	51	51	50	51	52	51	52	47	52	50	47	47	54	47.8
LONG BEACH	MAX	68	67	65	62	65	66	66	79	85	73	66	70	68	69	69	72	68	75	68	69	71	70	71	70	70	70	72	83	74	68	70	70.3
	MIN	55	55	54	50	53	56	56	56	55	59	55	59	59	56	55	57	56	56	58	58	61	58	59	60	60	59	60	60	60	60	60	57.3
LONG BEACH WB AP	MAX	69	69	66	65	68	65	70	79	85	77	71	71	70	74	72	77	76	75	71	72	73	73	74	73	75	79	72	81	74	69	70	72.7
	MIN	57	54	53	49	50	55	51	54	55	56	58	59	54	53	52	57	58	56	54	60	58	60	59	58	57	57	59	58	60	61	60	56.2
LOS ANGELES WB AIRPORT	MAX	64	63	63	62	66	64	64	70	72	70	69	69	66	67	68	66	65	65	69	69	68	68	69	68	70	70	71	71	72	71	72	67.8
	MIN	58	57	54	50	53	57	57	56	58	60	60	59	58	56	56	58	57	57	58	60	60	60	61	60	60	61	61	60	63	63	61	58.4
LOS ANGELES CIVIC CTR	MAX	67	68	64	65	69	66	68	78	85	82	77	75	70	73	74	77	79	73	78	74	74	72	74	74	77	78	77	81	82	76	76	74.3
	MIN	59	57	54	50	52	58	59	57	61	62	60	61	59	57	56	58	58	58	58	60	59	59	60	60	60	60	61	61	63	65	62	58.8
MT BALDY NOTCH	MAX	56	50	48	36	36	40	42	52	54	62	65	62	56	58	64	68	68	68	67	72	70	70	68	69	72	70	72	72	72	75	73	61.5
	MIN	34	34	30	20	24	30	34	37	40	43	42	34	37	40	38	40	45	40	42	46	48	46	47	45	48	48	45	50	52	48	54	40.7
MOUNT WILSON FC 338 B	MAX	58	57	46	41	53	55	52	64	71	78	71	70	67	63	73	76	78	75	76	68	75	75	74	72	72	70	77	78	82	83	79	68.7
	MIN	44	40	35	25	34	42	38	45	51	57	58	52	51	46	50	56	61	58	54	50	52	58	55	55	55	56	53	56	63	64	60	50.8
NEWPORT BEACH HARBOR	MAX	65	63	65	63	65	62	65	67	69	67	66	65	65	66	67	66	65	68	68	68	68	66	67	67	66	68	69	68	68	67	67	66.3
	MIN	58	58	55	52	53	56	54	53	55	57	57	57	59	57	52	57	58	58	58	57	57	57	58	60	59	56	60	57	59	60	60	56.9
OCEANSIDE	MAX	69	69	69	69	65	67	70	71	73		71	70	71	72	72	70		69	70	70	70	70	69	70	70	72	73	72	72		68	70.1
	MIN	54	57	52	54	50	56	54	51	53		55	57	58	61	55	57		56	57	58	58	60	59	59	57	57	58	57	60		58	56.4
OJAI	MAX	61	62	61	57	65	61	62	77	86	87	86	74	67	71	73	84	82	81	74	69	70	66	70	69	69	78	80	83	85	82	71	73.0
	MIN	49	51	42	43	42	52	54	49	53	55	52	56	50	47	47	49	47	50	49	49	52	52	55	54	49	51	53	51	54	56	58	50.7
OXNARD	MAX	66	67	65	64	64	66	63	65	70	71	69	68	66	65	70	69	70	68	70	72	67	67	64	66	67	66	72	74	75	73	67	67.9
	MIN	50	50	48	45	45	53	53	50	52	53	55	55	49	47	48	51	53	52	50	53	54	54	55	55	53	52	52	52	55	59	58	52.0
PALOMAR MT OBSERVATORY	MAX	68	63	63	52	45	48	51	66	73	76	77	77	75	75	74	81	84	83	76	74	80	80	80	81	80	75	75	83	84	87	83	73.2
	MIN	42	38	33	27	32	37	39	40	47	54	55	47	47	42	43	51	56	55	50	45	48	54	52	52	53	53	52	50	58	61	56	47.4
PASADENA	MAX	70	69	63	62	68	66	64	81	89	85	81	77	75	75	77	85	85	80	78	76	75	74	77	77	78	81	79	84	88	79	79	76.7
	MIN	54	54	53	46	47	54	53	50	56	59	57	58	55	53	49	53	53	56	54	58	56	54	56	55	55	55	54	56	57	59	58	54.4
PERRIS	MAX	74	73	63	60	57	62	61	84	90	90	87	81	75	78	82	91	94	85	82	80	78	81	84	88	91	86	84	97	98	90	85	81.0
	MIN	50	40	50	43	45	44	54	47	50	52	55	54	52	49	45	42	45	49	47	50	50	47	46	49	51	50	47	45	55	52	56	48.7
POMONA	MAX	69	73	69	65	68	65	66	85	90	88	83	80	79	80	80	89	89	87	81	79	78	78	80	80	82	84	82	88	89	84	80	79.7
	MIN	53	50	53	46	46	53	53	50	53	55	57	58	56	53	48	51	56	57	53	58	58	56	66	57	57	55	53	53	57	59	61	54.5
RAMONA SPAULDING	MAX	72	69	65	59	66	67	61	80	86	85	86	84	76	79	78	85	88	85	81	78	79	77	80	81	83	86	85	89	87	85	81	78.8
	MIN	41	43	47	42	39	40	52	39	45	47	50	49	51	52	40	44	44	52	49	49	45	52	51	55	49	52	52	53	47	49	51	47.5
REDLANDS	MAX	72	71	62	59	59	61	65	84	92	89	88	80	76	80	80	92	94	87	84	81	78	80	82	83	85	86	85	93	95	88	82	80.4
	MIN	53	53	50	41	46	50	53	50	53	55	54	53	54	55	48	51	53	55	50	55	55	55	55	55	56	52	52	55	57	57	58	52.9
RIVERSIDE FIRE STA #3	MAX	72	73	68	68	65	64	69	85	93	88	85	80	75	79	80	89	89	85	83	81	78	78	81	81	84	85	82	91	92	91	80	80.5
	MIN	55	50	53	46	48	53	54	50	53	55	57	58	56	55	49	53	55	57	52	58	57	57	57	57	56	54	53	55	57	58	60	54.5
RIVERSIDE EXP STA	MAX	73	70	69	64	59	61	61	65	82	92	87	85	79	75	77	77	87	79	83	81	79	77	76	79	79	82	83	81	89	91	84	77.6
	MIN	53	53	51	44	46	51	53	49	51	54	55	57	53	52	47	49	54	55	50	56	55	55	55	55	54	51	51	54	55	57	59	52.7
SAN BERNARDINO CO HOSP	MAX	72	72	65	61	62	61	64	85	93	91	88	82	78	80	81	94	95	88	84	82	79	81	84	84	86	87	85	94	97	89	83	81.5
	MIN	55	55	52	41	46	52	54	49	54	56	58	58	56	57	49	52	53	56	52	56	56	57	57	57	53	53	53	56	58	58	60	54.2
SANDBERG WB	MAX	59	57	51	50	63	56	55	72	78	81	78	73	68	65	76	80	83	75	70	73	77	76	77	75	76	74	63	80	89	86	74	71.3
	MIN	40	38	32	27	43	41	42	50	53	59	58	55	50	42	44	53	63	54	44	48	54	56	56	55	53	46	46	45	57	64	59	49.3
SAN DIEGO WB AIRPORT	MAX	65	63	65	60	63	64	67	70	75	69	67	67	67	68	69	68	70	68	65	68	69	67	68	70	69	70	71	70	68	67	65	67.5
	MIN	57	57	55	51	55	57	57	59	58	59	58	58	58	59	59	59	58	58	57	59	59	60	60	60	59	60	61	60	58	60	60	58.2
SAN FERNANDO	MAX	70	70	71	73	68	65	64	83	92	90	89	80	77	78	78	92	94	93	80	77	78	76	80	76	80	83	82	88	91	80	74	79.7
	MIN	55	53	52	52	43	53	51	49	57	63	57	58	54	50	48	49	53	58	51	58	54	55	55	55	58	52	53	56	55	59	59	54.0
SAN GABRIEL FIRE DEPT	MAX	72	69	66	65	70	68	66	83	89	85	80	78	76	77	78	84	84	79	79	78	77	76	78	78	79	81	80	85	86	83	77	77.6
	MIN	56	55	55	47	47	55	53	50	54	56	58	59	58	58	49	52	57	58	56	59	58	57	58	57	57	56	54	56	60	61	59	55.6
SAN JACINTO	MAX	77	76	63	65	65	62	64	86	93	93	91	86	83	84	86	98	100	94	87	89	85	87	90	90	90	90	90	99	97	102	89	85.5
	MIN	49	44	52	43	44	52	53	47	52	52	54	45	55	53	44	41	52	55	46	50	50	55	54	55	51	51	51	49	58	55	58	50.6
SAN NICOLAS ISLAND	MAX																																
	MIN																																

See Reference Notes Following Station Index

Station		Day of Month 1	2	3	4	5	6	7	8	9	10	11	12	13	14	15	16	17	18	19	20	21	22	23	24	25	26	27	28	29	30	31	Average
SANTA ANA FIRE STATION	MAX	70	69	65	65	68	65	68	78	85	83	75	72	71	74	74	75	77	76	76	73	73	72	74		76	75	76	79	77		73	73.6
	MIN	53	52	55	51	51	55	54	53	56	57	58	53	60	59	54	56	59	54	54	60	61	60	59		60	58	59	57	59		60	56.4
SANTA BARBARA	MAX	65	64	62	66	63	64	62	64	73	74	67	67	68	66	67	66	70	70	63	68	65	66	65	66	62	62	66	71	70	71	65	66.3
	MIN	50	50	49	42	46	50	54	49	52	55	55	55	52	48	51	53	52	53	53	55	51	54	55	55	52	52	53	52	56	58	58	52.3
SANTA BARBARA FAA AP	MAX	66	64	66	62	64	65	63	70	71	72	69	68	68	69	69	64	64	65	68	66	64	63	64	62	64	79	76	73	70	66	67	67.1
	MIN	48	46	47	43	47	54	54	51	54	56	57	53	52	48	50	50	54	55	51	54	52	56	55	52	52	53	55	53	57	61	60	52.6
SANTA MARIA WB AIRPORT	MAX	62	64	58	64	67	69	62	68	72	71	62	58	66	67	65	74	69	67	69	67	65	66	65	66	69	74	72	82	76	77	67	67.7
	MIN	40	46	47	43	40	50	50	44	49	51	51	50	43	42	46	49	47	51	51	48	51	52	53	52	52	48	54	53	50	50	55	48.6
SANTA MONICA PIER	MAX	63	62	62	64	62	62	59	62	67	65	65	61	63	61	64	63	63	61	64	64	63	63	62	62	67	65	68	65	66	65	65	63.5
	MIN	54	56	55	49	52	54	56	54	56	56	58	57	57	54	54	55	54	55	56	55	54	55	55	56	55	57	59	57	58	57	57	55.4
SANTA PAULA	MAX	66	67	65	64	71	65		77	84	80	73	71	72	72	72	76	77	72	73	73	70	67	70	70	70	76	77	79	77	75	72	72.4
	MIN	47	45	45	45	42	50		47	52	64	52	55	46	44	45	45	52	52	47	53	51	55	49	55	47	47	50	48	51	50	56	49.6
TORRANCE	MAX	68	66	64	63	65	67	65	74	86	78	73	71	72	72	72	71	70	66	72	73	70	68	69	70	72	75	75	75	79	75	72	71.2
	MIN	54	55	52	48	50	54	52	53	56	56	57	59	57	50	51	54	57	56	54	59	58	57	59	58	58	56	57	55	58	60	60	55.5
TUJUNGA	MAX	65	68	61	61	67	65	61	81	89	88	82	78	76	76	77	89	93	83	79	77	76	76	79	79	81	82	82	88	91	84	78	77.8
	MIN	52	50	47	41	43	52	51	48	57	57	55	50	49	44	46	49	53	47	49	53	52	51	51	52	51	52	52	53	56	54	58	50.8
TUSTIN IRVINE RANCH	MAX	69	68	64	63	68	62	67	81	85	84	76	75	72	77	74	76	77	75	75	75	74	72	75	75	77	77	75	81	79	73	72	74.0
	MIN	54	54	52	47	48	51	52	48	50	52	57	58	60	60	49	52	58	57	53	59	58	57	58	57	57	57	57	55	57	59	57	54.8
TWITCHELL DAM	MAX	63	64	60	64	66	68	62	70	75	73	72	68	66		72	79	74	75	80	68	66	68	68		74	75	82	89	96	86	79	72.5
	MIN	40	45	41	42	43	48	52	44	45	44	48	51	48		43	47	45	45	50	45	49	50	51		50	50	55	49	56	52	51	47.6
U C L A	MAX	67	66	61	60	65	63	66	77	80	77	70	70	68	70	72	73	71	64	69	68	70	70	70	70	70	74	69	76	74	67	67	69.5
	MIN	56	58	58	47	50	53	54	54	58	59	57	57	57	53	53	54	55	54	55	57	56	55	56	56	56	56	57	57	58	58	56	55.5
UPLAND 3 N	MAX	69	69	65	59	59	55	63	81	88	86	83	79	77	76	78	89	90	86	80	77	76	75	79	80	82	81	80	88	90	85		77.5
	MIN	50	44	48	41	41	46	50	46	52	54	55	48	50	51	46	50	51	51	46	52	51	52	54	52	50	49	50	53	55	51	57	49.9
VISTA 2 NNE	MAX	66	67	64	64	64	64	68	73	79	77	74	70	70	71	71	72	72	71	71	71	70	69	70	71	72	75	75	76	75	71	69	70.7
	MIN	50		48	49	47	52	54	49	52	52	53	55	56	52	51	54	54	56	55	57	51	57	56	57	56	55	57	53	57	58	58	53.8
WARNER SPRINGS	MAX	69	67	63	61	57	60	57	73	84	84	82	81	78	76	77	88	91	92	87	78	82	85	83	83	83	83	81	89	94	93	85	78.9
	MIN	33	38	42	31	33	44	46	39	45	47	49	42	40	36	34	41	47	48	41	43	38	40	38	39	43	41	39	41	46	49	48	41.3
YORBA LINDA	MAX	70	71	66	66	67	66	69	84	89	84	79	79	73	77	77	81	82	80	77	76	77	76	78	77	80	81	77	84	82	76	74	76.6
	MIN	42	42	43	43	43	44	44	44	45	45	46	46	46	46	45	45	45	45	46	46	46	47	47	47	47	48	48	49	49	49	49	45.7
* * *																																	
SOUTHEAST DESERT BASINS 07																																	
BAKER 9 NNW	MAX	88	85	82	74	67	74	78	88	97	100	100	98	95	95	95	99	103	103	102	98	100	102	101	101	102	102	99	102	106	109	107	95.2
	MIN	60	57	53	52	53	55	57	65	67	69	68	65	64	64	64	67	69	71	69	68	70	69	70	70	71	71	67	71	74	75	75	65.8
BARSTOW	MAX	83	80	76	70	67	68	77	81	89	93	92	90	86	85	88	92	97	96	92	91	93	94	95	94	94	93	92	96	99	102	101	88.6
	MIN	53	47	51	45	46	51	50	52	54	59	59	57	50	56	46	45	56	56	59	56	54	56	55	57	60	60	59	53	59	62	64	54.4
BEAUMONT 1 E	MAX		70	69	58	55	61	60	77	88	88	86	85	80	78	80	92	94	90	84	82	80	82	84	84	84	85	85	92	97	97	89	81.2
	MIN		45	45	38	42	47	48	45	49	51	55	48	48	51	44	48	47	51	50	51	47	50	50	50	51	51	51	51	55	56	53	48.9
BISHOP WB AIRPORT	MAX	81	76	68	61	73	80	86	86	88	87	87	85	83	83	84	87	89	86	87	86	88	88	89	90	90	89	89	91	94	96	96	85.3
	MIN	38	41	41	39	39	45	44	48	47	49	49	48	46	41	44	44	45	41	40	52	47	48	46	46	48	45	46	52	55	52	57	45.9
BISHOP UNION CARBIDE	MAX	53	51	51	34	48	53	58	63	64	65	63	63	59	56	63	67	65	63	63	63	65	65									72	59.4
	MIN	34	28	27	21	27	34	40	38	34	38	39	38	37	36	34	36	40	37	38	38	39	40									40	35.3
BLYTHE	MAX	91	90	89	80	76	77	83	92	99	103	103	102	100	98	98	102	105	106	103	100	102	103	101	103	103	105	105	106	107	109	107	98.3
	MIN	59	56	59	52	53	56	55	57	60	60	65	67	63	64	60	60	60	64	63	68	65	63	63	62	66	65	65	64	66	69	69	61.9
BLYTHE FAA AIRPORT	MAX	92	90	85	71	74	75	82	92	99	104	103	102	103	99	96	102	105	108	104	101	102	102	103	104	105	107	106	107	108	111	110	98.5
	MIN	60	63	60	53	54	57	58	59	66	69	72	70	69	73	65	64	66	72	71	74	67	67	67	66	69	72	72	71	73	76	76	66.8
BORREGO DESERT PARK	MAX	89	91	88	77	69	72	73	76	87	98	103	102	99	98	93	96	102	104	105	98	99	99	100	100	101	104	102	103	103	105	108	95.0
	MIN	57	51	54	46	51	53	55	56	64	68	71	68	64	60	57	64	72	69	64	62	58	62	64	64	61	65	65	64	70	77	68	62.1
BRAWLEY 2 SW	MAX	93	91	88	83	70	72	77	81	90	98	103	101	98	99	97	95	100	104	107	103	97	99	100	100	101	101	101	104	103	103	106	95.6
	MIN	53	54	53	48	53	55	55	56	64	65	66	61	60	59	54	58	61	66	60	62	58	61	62	57	62	62	64	61	65	67	63	59.5
CANTIL	MAX	80	77	72	66	75	74	78	87	92	96	93	92	88	82	88	95	98	93	88	92	94	95	95	94	94	90	82	98	101	102	101	88.8
	MIN	56	45	46	45	43	52	49	48	51	59	58	56	56	60	61	51	52	56	62	66	51	54	55	57	68	65	63	55	58	65	64	55.7
DAGGETT FAA AIRPORT	MAX	84	81	75	64	64	71	75	83	91	95	91	93	92	88	90	94	99	96	93	93	96	97	98	97	97	96	93	98	103	105	102	90.1
	MIN	59	55	55	50	53	55	59	58	62	65	66	61	62	65	59	61	66	67	68	64	62	65	66	66	66	66	69	61	67	71	71	62.6
DEATH VALLEY	MAX	93	93	92	87	83	83	89	97	107	107	108	106	103	100	100	105	108	109	107	102	105	106	107	107	107	107	107	108	114	113	115	102.4
	MIN	70	69	68	61	65	63	69	70	75	75	77	77	79	75	71	71	71	79	78	80	73	77	80	82	83	82	81	78	82	79	84	75.0
DEEP SPRINGS COLLEGE	MAX	75	72	65	58	66	73	77	78	78	83	81	79	78	78	76	80	84	82	81	81	83	82	83	85	83	83	84		88	90	92	79.3
	MIN	37	46	23	27	33	25	44	47	45	46	51	46	49	42	44	43	46	44	47	54	48	50	44	46	50	49	48		53	52	51	44.3
EAGLE MOUNTAIN	MAX	90	85	84	78	67	67	74	78	87	95	99	101	97	96	94	95	99	103	103	98	97	98	99	99	100	99	100	101	102	104	106	93.4
	MIN	63	63	62	54	52	53	56	62	65	73	78	70	71	74	70	72	73	76	74	71	75	74	74	73	74	78	77	77	77	82	79	70.0
EL CENTRO 2 SSW	MAX	94	89	88	85	73	79	84	90	101	103	105	104	101	97	95	100	105	106	105	98	100	102	100	100	102	105	106	105	105	108	109	98.2
	MIN	47	53	52	50	50	55	55	56	57	60	65	62	61	60	52	59	62	63	60	59	57	62	60	59	63	61	65	64	66	67	65	58.9
FAIRMONT	MAX	68	61	61	55	57	68	64	60	77	84	89	81	78	71	71	84	86	86	82	78	85	85	85	83	83	80	88	80	89	92	91	77.5
	MIN	45	46	43	36	38	47	47	47	50	58	65	59	56	54	54	56	57	60	57	53	53	58	60	62	62	59	55	53	58	62	60	53.9
GOLD ROCK RANCH	MAX	90	88	86	75	72	74	81	92	99	103	102	98	98	97	95	99	105	102	103	98	100	102	102	101	101	103	103	105	104	107	105	96.5
	MIN	58	57	57	52	52	56	56	58	62	68	71	69	70	66	63	68	69	66	66	70	66	70	67	70	72	72	70	71	72	73	74	65.5
HATWEE	MAX	79	75	71	70	60	68	69	73	79	84	85	83	83	80	81	82	85	88	85	84	85	86	89	87	87	89	89	87	90	94	95	82.0
	MIN	42	43	39	42	40	42	48	51	51	54	54	54	50	47	50	51	54	52	51	55	56	56	56	59	57	57	60	62	59	60	58	51.9
HAYFIELD PUMPING PLANT	MAX	88	84	82	77	64	61	68	73	88	85	98	97	93	91	88	91	95	98	98	93	92	93	95	97	96	98	99	98	100	101	104	89.8
	MIN	49	53	51	50	49	52	57	51	58	66	67	61	65	58	58	59	60	62	61	61	60	61	63	61	59	66	66	68	63	66	68	59.6
IMPERIAL	MAX	91	87	82	70	72	78	80	88	98	103	103	101	98	97	95	100	104	107	102	97	99	100	98	101	101	104	105	102	103	106	105	96.0
	MIN	62	59	56	54	54	55	57	60	66	69	71	64	62	63	60	62	66	73	68	68	59	65	66	63	66	68	73	69	70	70	69	64.1
IMPERIAL FAA AP	MAX	92	89	83	70	73	78	83	90	100	105	104	100	101	98	96	101	106	108	104	99	101	101	101	103	103	105	105	104	105	108	107	97.5
	MIN	57	56	58	53	55	55	57	58	62	65	68	64	65	62	56	62	64	70	64	64	60	65	63	63	64	64	71	65	68	68	70	62.5
INDEPENDENCE	MAX	80				72	70	74	81	83			90	85	82	83	83			89	86	85	88	91			89	88	89	90			
	MIN	49				41	46	47	50	50			54	52	46	50	51			49	59	57	58	54			52	54	58	53			

See Reference Notes Following Station Index

DAILY TEMPERATURES

Station		Day of Month 1	2	3	4	5	6	7	8	9	10	11	12	13	14	15	16	17	18	19	20	21	22	23	24	25	26	27	28	29	30	31	Average
INDIO U S DATE GARDEN	MAX	93	90	89	78	72	72	75	75	90	101	105	104	100	99	96	98	100	106	107	101	99	98	101	100	102	103	104	104	102	104	106	95.9
	MIN	60	60	60	52	54	55	58	57	66	70	78	70	68	66	69	68	70	75	67	72	71	70	68	72	73	72	76	76	74	71	77	67.6
INYOKERN	MAX	83	79	76	70	78	75	80	85	90	94	93	90	89	87	89	94	96	94	90	92	94	94	95	94	95	94	94	96	100	102	100	89.7
	MIN	47	49	45	40	48	51	51	52	52	56	55	55	52	56	47	51	55	58	55	56	55	56	57	56	54	55	62	54	58	65	64	53.8
IRON MOUNTAIN	MAX	92	91	89	84	69	67	75	82	90	99	102	103	100	99	97	96	101	105	105	100	99	101	102	101	103	103	104	103	105	108	110	96.3
	MIN	60	62	60	54	54	54	60	63	67	75	73	69	69	67	65	67	68	72	76	73	69	67	65	74	71	74	77	73	71	78	78	67.9
LAKE ARROWHEAD	MAX	64	54	54	40	49	53	55	66	73	78	74	67	64	70	75	78	79	74	71	70	77	76	73	74	71	71	70	79	83	83	81	69.2
	MIN	42	39	33	29	38	41	42	41	44	42	42	46	42	41	38	44	48	52	52	47	43	47	45	45	46	45	48	45	51	51	50	43.8
LANCASTER	MAX	73	71	65	60	73	72	75	82	88	92	90	88	83	80	87	91	95	91	87	88	92	94	93	92	90	86	85	91	97	99	93	85.3
	MIN	46	47	46	39	41	52	48	47	50	54	59	54	48	52	48	48	50	53	57	52	52	53	52	55	50	60	58	52	55	60	61	51.6
LUCERNE VALLEY	MAX	80	78	69	59	56		72	78	85	91			87	86	86	91	94	[redacted]	85	86	91	92	92	91	91	86	84	92	97	99		84.7
	MIN	46	45	45	40	36		49	46	48	49			52	47					53	53	53	51	49	49	53	55	52	50	52	53		49.0
MECCA FIRE STATION	MAX	90	88	84	73	75	78	79	91	103	107	106	100	100	97	97	103	105	107	105	102	99	100	100	101	101	103	106	105	104	107	105	97.5
	MIN	54	59	59	55	53	57	59	55	60	68	70	67	64	64	63	63	62	70	69	62	64	66	62	63	62	65	66	67	69	69	70	63.1
MITCHELL CAVERNS	MAX	73	70	71	68	54	59	64	74	82	83	85	82	81	84	85	[redacted]	89	88	85	83	84	86	86	85	85	89	88	89	92	95	92	81.3
	MIN	53	48	49	40	39	38	42	47	59	65	62	60	61	62	62	64	66	68	63	54	56	57	63	63	62	61	62	64	64	66	70	57.7
MOJAVE	MAX	75	75	70	66	61	70	70	75	80	85	80	91	88	82	73	85	89	84	81	83	91	92	91	92	88	87	84	73	88	97	97	82.0
	MIN	53	46	50	39	42	50	47	49	53	61	67	62	58	53	57	53	55	58	60	54	58	58	65	67	64	59	61	56	65	72	70	56.8
MOJAVE 2 ESE	MAX																																
	MIN																																
MOUNTAIN PASS	MAX	73	72	71	63	61	61	66	70	73	75	77	78	80	79	79	80	82	81	83	84	87	86	83	86	84	89	90	92	90	93	91	79.3
	MIN	49	47	40	41	42	43	45	45	47	49	51	52	50	46	51	53	56	52	57	54	59	61	59	61	60	64	68	67	70	71	68	54.1
MT SAN JACINTO WSP	MAX	58	57	51	45	34	42	43	51	57	62	63	60	59	62	63	65	68	67	69	68	66	67	66	66	68	66	71	70	71	72	71	61.2
	MIN	28	28	26	21	24	31	32	29	31	25	33	34	38	29	33	32	32	33	45	35	32	34	33	32	34	36	40	35	36	38	34	32.4
NEEDLES FAA AIRPORT	MAX	91	89	86	74	71	76	81	90	98	102	101	100	98	98	97	99	104	105	101	99	101	103	102	103	103	104	105	105	108	111	106	97.1
	MIN	67	67	65	56	53	57	63	66	66	77	71	69	69	71	66	65	66	73	71	75	63	71	72	71	72	76	76	72	74	76	79	68.9
PALMDALE	MAX	70	68	66	58	69	69	69	82	87	91	88	84	80	77	87	91	93	88	82	82	89	89	88	87	85	83	84	92	97	96	88	82.5
	MIN	50	43	47	38	42	52	51	48	52	55	58	52	52	49	46	49	52	59	52	56	53	52	55	55	55	53	54	50	55	60	64	51.9
PALMDALE FAA AIRPORT	MAX	76	71	65	60	70	72	74	82	[redacted]	94	89	87	82	82	87	93	97	91	86	87	92	94	92	91	90	87	87	97	100	99	91	85.6
	MIN	47	45	47	38	41	52	52	46	50	53	57	54	49	47	44	45	52	58	54	56	51	52	54	53	53	53	55	47	54	53	60	50.7
PALM SPRINGS	MAX	87	86	85	76	68	72	77	90	100	105	102	100	99	93	[redacted]	103	106	105	103	96	100	101	100	100	101	104	102	106	106	109	107	96.4
	MIN	52	54	53	53	49	55	58	56	60	67	68	62	61	58	58	60	67	64	63	62	60	69	62	60	61	64	63	63	67	70	67	60.8
PARKER RESERVOIR	MAX	91	91	91	83	69	71	74	83	92	100	104	101	100	99	96	95	100	106	104	100	99	101	103	103	103	103	103	103	106	108	108	96.5
	MIN	67	67	66	55	54	54	55	62	69	72	77	73	72	72	68	69	74	75	72	74	72	73	73	73	73	75	74	75	77	79	79	70.0
RANDSBURG	MAX	78	72	67	62	67	68	75	80	87	90	90	87	82	80	84	90	92	90	87	87	92	92	91	90	90	88	85	95	97	98	97	84.8
	MIN	60	50	45	39	43	52	45	53	56	60	60	52	56	55	54	54	60	60	57	55	60	60	59	57	63	54	56	55	59	65	63	55.4
SQUIRREL INN 2	MAX	57	50	49	38	50	49	53	61	69	73	67	66	62	59	73	74	75	70	65	66	73	73	72	71	68	68	67	75	77	80	73	65.3
	MIN	43	37	34	26	32	38	39	44	47	51	51	51	50	45	43	51	56	55	53	50	53	55	54	53	53	54	53	54	58	61	59	48.5
THERMAL FAA AIRPORT	MAX	88	87	79	71	72	75	77	90	101	106	105	99	98	96	97	103	107	107	100	96	99	101	98	100	101	103	104	103	105	106	104	96.1
	MIN	55	61	60	55	54	58	59	56	68	73	78	67	62	66	67	62	64	72	65	66	70	67	67	70	70	65	74	74	66	69	74	65.6
TRONA	MAX	[redacted]	79	79	72	69	67	79	85	94	98	90	98	92	95	89	96	99	95	100	95	97	101	99	94	96	98	100	102	104	104	104	92.2
	MIN	57	52	44	44	42	45	45	49	59	61	61	65	65	63	60	56	60	61	60	65	64	67	68	64	64	65	67	69	70	67	68	59.6
TWENTYNINE PALMS	MAX	89	87	84	84	66	68	71	82	90	96	95	94	93	92	90	95	100	100	99	95	97	99	98	99	100	99	98	100	103	106	105	92.7
	MIN	55	50	52	44	48	50	48	53	57	66	65	60	57	59	58	59	63	63	53	64	61	63	63	62	64	65	63	65	66	69	68	59.1
VALYERMO RANGER STA	MAX																																
	MIN																																
VICTORVILLE PUMP PLANT	MAX	78	73	71	63	55	65	66	73	80	88	91	90	86	81	80	[redacted]	91	92	90	84	86	92	92	89	91	90	89	[redacted]	94	98	100	83.6
	MIN	49	45	45	40	38	50	49	48	50	55	55	54	50	45	45	49	54	60	55	53	50	50	48	49	52	51	51	48	55	58	57	50.3
WHITE MOUNTAIN 1	MAX	44	44	42	38	36	41	46	50	53	54	54	52	51	50	47	51	51	54	51	54	55	55	55	58	58	58	59	62	62	64	65	52.1
	MIN	20	15	18	16	16	16	31	25	24	28	27	27	25	19	22	22	25	24	20	22	25	30	31	31	28	28	28	28	31	34	34	24.8
WHITE MOUNTAIN 2	MAX	33	34	31	24	29	29	33	36	41	39	41	44	41	39	35	49	50	44	45	39	43	46	44	46	45	43	44	48	49	52	55	41.0
	MIN	19	17	16	[redacted]	8	21	26	26	26	27	27	27	28	28	20	21	22	21	22	27	24	28	25	28	29	30	29	28	28	28	28	24.0
WILDROSE RANGER STA	MAX	76	71	70	67	68	67	73	78	83	84	84	83	78	77	80	85	86	86	86	83	86	88	87	85	87	84	86	89	93	93	93	81.8
	MIN	43	40	41	39	50	48	48	49	55	52	56	55	48	44	52	53	59	55	50	50	55	54	55	51	60	52	55	54	61	60	62	51.8

See Reference Notes Following Station Index

EVAPORATION AND WIND

CALIFORNIA
MAY 1969

Station		Day Of Month 1	2	3	4	5	6	7	8	9	10	11	12	13	14	15	16	17	18	19	20	21	22	23	24	25	26	27	28	29	30	31	Total or Avg.
* * * NORTH COAST DRAINAGE 01																																	
DUTTONS LANDING	EVAP	.28	.24	.28	.35	.27	.39	.30	.23	.22	.23	.30	.27	.19	.21	.31	.29	.24	*	.65	.28	.30	.20	.21	.22	*	.65	.21	.32	.34	.40	.34	8.72
	WIND	140	58	108	211	51	83	153	131	108	58	108	142	172	144	114	84	51	*	300	60	93	89	108	212	*	241	98	84	62	98	52	3413
	MAX	76	80	84	73	85	88	83	76	82	88	86	79	69	71	84	86	88	-	88	86	88	82	82	77	-	85	80	86	89	98	92	83.1
	MIN	45	45	46	44	52	55	55	46	52	54	45	53	52	54	51	52	52	-	51	50	54	55	55	52	-	53	53	54	54	58	62	51.9
FERNDALE 2 NW	EVAP	.18	.15	.15	.17	.15	.19	.13	.09	.06	.06	.08	.08	.12	.13	.11	.10	.17	.13	.16	.15	.07	.04	.04	.09	.19	.10	.08	.17	.15	.15	.17	3.81
	WIND	45	50	53	46	21	22	18	14	19	25	31	25	26	23	12	26	31	26	23	28	22	15	20	28	32	51	24	22	19	23	28	848
	MAX	73	72	70	75	80	83	82	70	63	63	70	72	73	82	81	80	85	84	80	80	70	68	70	71	80	75	76	81	82	82	85	76.1
	MIN	48	46	47	45	50	50	54	55	53	52	52	53	53	56	55	52	55	56	54	55	54	55	54	55	52	55	54	53	58	62	56	53.2
TRINITY DAM VISTA PT	EVAP	.19	.16	.22	.20	.21	.32	.38	.28	.23	.27	.28	.41	.17	.25	.18	.24	.24	.27	.27	.20	.25	.29	.30	.31	.17	.28	.06	.22	.21	.24	.32	7.62
	WIND	43	44	47	95	52	63	68	47	55	52	50	57	63	62	41	44	45	41	56	43	42	43	48	48	42	51	47	44	37	37	47	1554
TULELAKE	EVAP	.21	.22	.22	.18	.36	.45	.35	.34	.33	.37	.29	.24	.17	.23	.30	.29	.31	.36	.16	.30	.30	.34	.40	.43	.33	.35	.22	.30	.28	.30	.39	9.32
WILLOW CREEK 1 NW	EVAP	.12	.14	*	*	.35	.12	.20	.15	.18	*	*	.56	.21	.15	.17	.22	*	*	.51	.15	.20	.24	.26	*	*	.41	.03	.10	.18	-	-	4.978
	WIND	-	9	*	*	31	3	2	4	5	*	*	18	8	10	6	7	*	*	29	6	4	6	10	*	*	51	4	7	8	-	-	252B
	MAX	71	72	-	-	78	84	89	89	89	-	-	92	90	81	83	86	-	-	91	81	89	92	93	-	-	89	66	77	88	-	-	-
	MIN	45	43	-	-	45	51	55	56	58	-	-	56	56	56	56	56	-	-	55	53	56	58	60	-	-	60	56	54	54	-	-	-
* * * SACRAMENTO DRAINAGE 02																																	
BERRYESSA LAKE	EVAP	.30	.23	.22	.30	.30	.30	.44	.27	.29	.22	.27	.30	.34	.30	.26	.30	.30	.40	.33	.33	.34	.32	.36	.30	.36	.34	.21	.30	.30	.34	.39	9.56
	WIND	70	22	37	73	54	37	68	96	33	19	30	74	101	81	36	33	21	65	103	29	43	43	49	65	85	71	60	38	28	33	27	1624
	MAX	81	84	84	74	83	90	95	81	88	93	93	89	81	78	86	92	96	93	85	90	92	88	91	87	87	83	79	88	94	97	99	87.8
	MIN	47	47	50	48	49	57	53	54	54	57	63	56	52	50	50	54	58	55	52	52	57	58	59	53	54	56	52	53	56	63	64	54.3
BRANNAN ISLAND	EVAP	.30	.30	.34	.22	.32	.38	.39	.26	.35	.29	.36	.32	.37	.30	.30	.36	.30	.37	.38	.35	.36	.38	.30	.32	.31	.39	.32	.36	.44	*	.89	10.63
	WIND	172	83	145	115	65	64	166	160	129	76	150	185	218	152	103	108	49	145	145	98	98	129	154	201	145	75	50	130	133	*	167	3810
CHICO EXPERIMENT STA (A)	EVAP	.17	.17	*	*	.76	.28	.31	.25	.21	*	*	*	.17	.24	.24	.25	*	*	.99	.26	.31	.30	.31	*	*	1.07	.26	.32	.38	*	.08	7.33
	WIND	55	23	*	*	124	29	49	47	31	*	*	148	107	75	32	33	*	*	193	25	37	42	54	*	*	326	62	35	43	*	92	1662
DAVIS 2 WSW	EVAP	.33	.34	.28	.44	.53	.65	.49	.34	.29	.29	.39	.37	.34	.39	.27	.33	.31	.49	.39	.39	.40	.39	.37	.38	.38	.49	.39	.36	.41	.49	.61	12.32
	WIND	168	121	70	240	224	180	144	115	78	40	86	154	139	125	56	68	32	174	146	73	85	91	95	143	138	155	148	76	64	94	120	3642
	MAX	78	79	80	74	77	81	88	85	86	91	93	89	86	78	83	90	93	94	86	83	90	90	92	88	92	79	81	83	89	93	91	85.9
	MIN	44	49	48	45	54	55	54	52	54	59	57	51	50	49	54	54	59	53	50	56	56	56	55	49	54	55	52	54	61	64	63	53.7
FOLSOM DAM	EVAP	.24	.18	.24	.16	.21	.34	.33	.30	.17	.29	.30	.32	.30	.30	.15	.35	.31	.30	.34	.31	.31	.30	.30	.31	.25	.31	.29	.30	.31	.32	.35	8.79
	WIND	57	11	15	15	10	21	47	38	3	2	1	32	67	42	12	1	8	25	45	3	2	4	10	32	20	23	15	2	1	2	0	566
LAKESHORE	EVAP	.16	.21	.24	.26	.35	.22	.19	.21	.28	.29	.25	.26	.20	.20	.23	.23	.26	.22	.28	.19	.16	.21	.29	.30	.17	.29	.15	.12	.26	.24	.48	7.40
	WIND	26	36	52	60	36	33	31	31	30	30	29	34	39	32	30	28	35	40	30	30	20	20	30	45	60	55	30	25	25	35	42	1079
MONTICELLO DAM	EVAP	.22	.17	.22	.23	.30	.32	.31	.21	.20	.19	.28	.27	.27	.22	.20	.25	.25	.32	.30	.25	.27	.25	.27	.25	.26	.30	.15	.24	.30	.34	.30	7.91
	WIND	24	1	4	38	49	21	27	21	6	9	3	6	27	28	6	13	4	16	20	8	9	14	10	14	35	22	18	9	11	14	11	498
	MAX	88	82	87	76	83	91	93	86	89	94	96	96	88	80	87	93	95	95	88	91	94	94	96	90	91	85	76	90	95	98	-	89.6
	MIN	47	47	49	51	48	56	55	55	55	62	63	63	55	50	50	55	57	64	52	52	57	58	60	54	54	56	52	52	57	61	65	55.2
PLACERVILLE IFG	EVAP	.15	.17	*	*	.53	.26	.17	.17	.19	*	*	.70	.18	.18	.19	.21	*	*	.69	.24	.24	.20	.23	*	*	.67	.16	.20	.27	*	.54	6.54
	WIND	16	26	*	*	82	34	18	6	2	*	*	61	11	8	30	29	*	*	39	39	8	7	24	*	*	38	14	16	25	*	53	586
SHASTA DAM	EVAP	.19	.21	.24	.21	.30	.34	.33	.11	.25	.18	.38	.28	.28	.25	.17	.28	.28	.27	.25	.27	.29	.30	.32	.27	.27	.30	.16	.15	.20	.36	.37	8.06
	WIND	49	48	57	75	56	80	58	46	50	53	75	50	54	66	50	62	51	40	59	63	66	54	53	59	48	100	57	58	61	47	74	1819
TURNTABLE CREEK	EVAP	.14	.24	*	*	.76	.39	.35	.15	.18	*	*	.80	.20	.19	.22	.23	*	*	.76	.28	.27	.28	.26	*	*	.75	.06	.24	.26	*	.80	7.81
	WIND	24	51	*	*	221	74	32	15	19	*	*	126	17	23	32	41	*	*	95	63	51	36	31	*	*	60	12	35	38	*	133	1229
WHISKEYTOWN RES	EVAP	.20	.21	.26	.17	.27	.35	.31	.28	.25	.25	.28	.27	.25	.24	.23	.26	.26	.33	.33	.30	.29	.32	.31	.32	.30	.38	.11	.25	.28	.32	.33	8.51
	WIND	41	23	41	23	36	43	29	28	23	28	22	16	33	30	18	21	19	21	40	18	29	28	24	41	35	56	42	37	36	42	28	951
WILLOWS USBR	EVAP	.25	.33	*	*	1.40	.55	.35	.30	.19	*	*	.90	.30	.30	.25	.30	*	*	1.10	.38	.33	.36	.30	*	*	1.23	.30	.39	.56	-	-	11.098
	WIND	53	66	*	*	452	119	58	48	30	*	*	113	75	54	28	24	*	*	156	66	30	41	54	*	*	369	95	70	100	*	163	2264
	MAX	81	79	-	-	81	87	87	87	91	-	-	95	87	84	89	92	-	-	84	87	92	93	92	-	-	88	84	85	90	-	-	-
	MIN	51	54	-	-	48	56	57	57	62	-	-	59	56	53	58	62	-	-	54	58	61	53	63	-	-	55	51	56	61	-	-	-
* * * NORTHEAST INTERIOR BASINS 03																																	
BOCA	EVAP	-	-	-	-	-	-	-	-	-	-	-	-	-	-	-	-	-	.30	.33	.32	.26	.29	.30	.37	.34	.31	.26	.26	.27	.30	.30	-
	WIND	-	-	-	-	-	-	-	-	-	-	-	-	-	-	-	-	-	46	84	47	22	31	36	34	66	110	113	26	17	19	15	-
FLEMING FISH AND GAME	EVAP	.24	.19	.17	.12	.30	.34	.36	.34	.29	.28	.24	.25	.25	.23	.22	.27	.27	.27	.28	.20	.27	.27	.32	*	.60	.34	.33	.28	.30	.27	.32	8.41
	WIND	47	35	50	82	77	49	43	30	36	34	39	43	36	51	30	11	22	39	34	17	36	11	19	*	81	84	61	29	16	31	29	1202
* * * CENTRAL COAST DRAINAGE 04																																	
BURLINGAME	EVAP	.19	.20	.26	.26	.24	.28	.26	.17	.20	.25	.22	.15	.15	.16	.25	.19	.21	.23	.27	.20	.22	.21	.25	.24	.28	.30	.28	.30	.39	.32	.30	7.43
	WIND	114	49	202	157	59	56	63	55	65	99	107	9	21	42	89	81	66	50	113	83	78	76	72	63	80	23	64	122	146	122	82	2508
	MAX	75	75	75	77	85	85	84	82	77	79	78	79	77	79	76	82	84	85	84	79	79	79	79	80	85	86	87	89	82	82	85	81.0
	MIN	45	50	46	45	45	57	54	56	53	54	54	55	55	56	52	55	55	60	53	51	55	57	57	57	56	62	58	54	55	59	57	54.1
NACIMIENTO DAM	EVAP	.21	.22	.22	.19	.23	.24	.28	.15	.22	.27	.27	.26	.24	.23	.24	.26	.30	.34	.27	.31	.31	.28	.30	.25	.28	.32	.33	.33	.32	.35	.31	8.33
NEWARK (C)	EVAP	.23	.25	*	*	.85	.36	.31	.30	.22	*	*	.70	.25	.27	.23	.26	*	*	.89	.30	.26	.24	.20	*	*	.78	.23	.43	.31	.32	.32	8.51
	WIND	100	59	*	*	357	52	80	45	51	*	*	170	72	66	58	65	*	*	90	24	19	21	19	*	*	35	13	19	14	10	11	1450
* * * SAN JOAQUIN DRAINAGE 05																																	
ANTIOCH PUMPING PL 3	EVAP	.28	.23	.30	.36	.29	.36	.37	.33	.28	.23	.32	.32	.30	.30	.30	.33	.22	.33	.37	.30	.36	.30	.25	.33	.37	.40	.30	.35	.45	.45	.40	10.08
CAMP PARDEE (B)	EVAP	.20	.18	.20	.18	.17	.26	.27	.19	.19	.21	.28	.25	.22	.21	.20	.24	.17	.25	.22	.27	.30	.24	.29	.28	.30	.26	.28	.30	.28	.32	.34	7.55
	WIND	16	18	19	22	16	22	21	20	18	15	15	17	19	20	17	16	16	18	16	18	17	18	22	23	18	23	25	23	16	15	14	573
FRIANT GOVERNMENT CAMP (E)	EVAP	.24	.24	.25	.17	.24	.21	.27	.23	.25	.26	.30	.46	.32	.29	.29	.26	.32	.33	.37	.34	.28	.33	.33	.41	.35	.35	.34	.36	.34	.35	.37	9.45
	WIND	32	29	39	99	54	48	32	32	31	31	38	68	43	49	42	31	39	29	59	38	31	34	33	47	48	45	61	71	36	35	35	1339
	MAX	78	77	76	73	70	82	86	84	85	87	90	89	87	82	80	84	88	92	84	82	84	85	87	88	82	87	87	82	86	91	90	84.0
	MIN	50	49	51	46	45	49	57	59	59	62	64	60	58	55	54	53	58	62	55	56	56	55	56	59	58	58	57	55	56	61	64	56.0
KETTLEMAN CITY	EVAP	.22	.33	.27	.46	.23	.30	.49	.23	.28	.38	.48	.40	.41	.38	.28	.35	.33	.54	.36	.41	.37	.39	.41	.42	.40	.39	.41	.37	.43	.50	.38	11.60
	WIND	29	29	30	81	34	37	111	44	33	28	36	39	35	47	33	32	26	47	53	27	25	22	40	38	31	47	61	40	37	46	37	1255
KNIGHTS FERRY 2 SE	EVAP	.22	.18	.24	.21	.18	.22	.24	.24	.21	.22	.30	.29	.23	*	*	.10	.38	.32	.29	.30	.26	.28	.32	.32	.30	.33	-	.31	.30	.30	.30	7.648
	WIND	*	43	18	21	23	9	8	23	23	12	14	29	45	28	*	40	17	12	25	20	23	26	21	33	44	26	34	43	17	13	19	709

See Reference Notes Following Station Index

EVAPORATION AND WIND

Station		Day Of Month 1	2	3	4	5	6	7	8	9	10	11	12	13	14	15	16	17	18	19	20	21	22	23	24	25	26	27	28	29	30	31	Total or Avg.
* * * SAN JOAQUIN DRAINAGE 05																																	
LITTLE PANOCHE DET DAM	EVAP	.42	.33	.48	.48	.26	.36	.48	.31	.30	.40	.45	.43	.48	.32	.37	.42	.51	.53	.39	.49	.48	.50	.54	.48	.40	.45	.41	.45	.54	.64	.57	13.67
	WIND	148	110	195	218	72	84	141	78	70	84	95	77	119	85	103	95	96	109	134	131	106	102	104	93	104	114	144	143	123	125	117	3519
	MAX	77	77	76	74	78	82	86	84	84	87	89	88	83	82	81	84	87	90	83	82	84	86	89	86	84	87	87	82	84	87	87	83.8
	MIN	45	47	48	39	50	54	54	55	58	61	60	57	52	49	52	55	56	52	51	52	55	56	57	55	58	54	56	52	56	62	62	53.9
LODI	EVAP	.27	.25	.38	.15	.23	.43	.27	.30	.23	.26	.41	.29	.36	.23	.35	.25	.35	.34	.41	.23	.37	.38	.30	.38	.30	.32	.27	.43	.23	.24	.24	9.45
	WIND	70	46	114	72	48	44	30	80	80	77	43	65	92	65	88	101	32	102	-	-	-	-	63	71	64	55	75	87	59	95	36	2129B
	MAX	77	78	79	83	85	90	80	84	85	88	88	75	79	80	84	90	95	86	91	84	87	87	84	80	81	86	83	90	90	89	89	84.7
	MIN	45	50	46	44	52	54	50	50	52	61	55	51	49	50	51	53	59	52	51	54	50	55	52	53	49	52	51	51	56	59	64	52.3
LOS BANOS DET RESV	EVAP	.50	.42	.49	.45	.25	.30	.66	.35	.31	.37	.44	.46	.46	.41	.36	.40	.45	.65	.40	.48	.48	.51	.53	.45	.40	.49	.55	.43	.57	.67	.53	14.22
	WIND	426	291	349	475	107	85	267	190	105	124	151	202	267	263	172	131	116	240	241	196	174	167	176	214	161	238	322	245	197	216	168	6676
	MAX	70	75	81	67	79	85	88	84	85	89	90	88	80	79	82	85	88	91	85	83	86	87	89	82	86	83	80	83	87	88	86	83.6
	MIN	44	46	47	45	47	54	55	53	56	62	59	55	51	48	49	54	57	53	52	54	55	57	57	52	52	54	57	55	60	64	64	53.8
MANTECA	EVAP	.31	.25	.32	.30	.26	.27	.32	.24	.25	.30	.33	.31	.27	.27	.30	.30	.34	.37	.32	.36	.35	.32	.33	.33	.32	.30	.33	.34	.36	.43	.40	9.80
	WIND	102	56	78	112	57	49	54	46	50	47	52	64	74	53	57	48	35	58	93	60	57	56	59	69	69	55	69	66	61	66	55	1927
	MAX	73	79	78	74	80	86	89	84	84	93	92	88	81	83	82	86	88	93	84	85	87	88	90	85	86	88	87	84	88	92	92	85.5
	MIN	45	45	48	46	46	53	55	55	55	55	54	54	52	52	52	53	56	56	52	52	54	56	56	52	53	56	55	55	55	59	64	53.3
SALT SPRINGS PWR H (D)	EVAP	.20	.13	.10	.40	.22	.30	.27	.21	.24	.27	.24	.28	.20	.20	.19	.24	.24	.25	.11	.23	.22	.16	.20	.25	.21	.16	.11	.15	.23	.26	.36	6.83
SAN LUIS DAM (F)	EVAP	.32	.45	.45	.34	.28	.42	.49	.38	.32	.36	.52	.45	.41	.37	.34	.38	.45	.52	.38	.43	.47	.48	.48	.44	.42	.47	.45	.41	.56	.66	.48	13.38
	WIND	*	*	767	246	101	167	291	246	126	116	167	293	311	225	149	107	70	233	215	150	158	231	278	258	172	178	182	151	175	183	128	6074
	MAX	75	74	72	71	81	87	82	77	87	88	93	81	73	74	81	89	91	91	82	87	89	84	84	92	84	81	81	86	90	90	89	83.4
	MIN	45	44	44	42	49	51	51	52	55	56	50	49	52	52	52	55	58	51	51	52	54	53	53	50	51	51	56	54	58	60	60	51.9
TRACY PUMPING PLANT	EVAP	.30	.33	.40	.15	.47	.50	.35	.29	.25	.45	.52	.38	.41	.30	.37	.34	.39	.50	.26	.42	.51	.39	.42	.31	.46	.45	.35	.45	.60	.55	.67	12.54
	WIND	-	-	-	-	-	-	-	-	-	-	-	-	-	-	-	-	-	-	-	-	268	130	287	242	214	143	106	176	177	148	125	-
* * * SOUTH COAST DRAINAGE 06																																	
BEAUMONT PUMPING PLANT	EVAP	.12	.14	.14	-	-	-	-	.06	.08	.12	.25	.18	.20	.20	.20	.25	.28	.26	.28	.26	.26	.30	.26	.25	.25	.26	.26	.32	.30	.30	.28	6.96B
	WIND	18	22	32	24	20	3	1	0	28	22	15	32	13	18	11	44	8	18	14	45	12	45	25	23	36	23	21	35	21	19	29	677
	MAX	82	82	78	78	78	77	78	78	78	86	86	87	87	87	87	81	96	89	89	87	87	87	87	87	85	85	86	87	88	90	90	84.8
	MIN	44	44	45	43	43	42	43	43	44	44	44	42	50	49	48	44	50	55	56	49	49	49	50	48	51	51	51	51	51	51	50	47.5
CACHUMA DAM	EVAP	.20	.21	.14	.12	.19	.19	.23	.11	.17	.30	.22	.21	.15	.21	.23	.23	.26	.27	.27	.24	.20	.24	.15	.25	.15	.30	.29	.28	.26	.25	.27	6.79
	WIND	43	52	48	79	53	31	61	20	25	32	32	33	37	47	57	35	27	39	47	34	34	30	32	29	31	77	91	56	32	23	34	1301
	MAX	73	74	62	58	71	79	74	66	80	80	89	80	73	75	76	81	86	85	79	80	79	78	79	78	78	79	79	80	83	88	86	77.7
	MIN	48	47	47	38	42	46	52	48	51	55	55	54	52	45	49	53	53	54	51	52	53	53	53	55	54	51	54	50	53	57	60	51.1
CHULA VISTA	EVAP	.24	.23	*	.48	.16	.12	.06	.19	.23	*	*	.50	.15	.22	.27	.23	*	*	.56	.22	.21	.27	.16	*	*	.62	.24	.23	.26	*	.37	6.22
	WIND	38	105	*	314	82	82	49	98	124	*	*	283	94	117	134	83	*	*	318	112	93	129	100	*	*	340	138	110	104	*	191	3238
	MAX	81	79	-	78	68	72	65	79	80	-	-	83	76	80	81	84	-	-	82	82	81	82	74	-	-	83	82	84	85	-	-	79.1
	MIN	56	57	-	51	52	54	55	56	56	-	-	57	60	60	59	60	-	-	60	60	60	60	61	-	-	61	62	63	61	-	-	58.2
RIVERSIDE EXP STA	EVAP	.26	.23	.21	.14	.14	.03	.04	.12	.26	.38	.33	.28	.30	.22	.24	.27	.30	.35	.29	.26	.26	.20	.19	.22	.24	.22	.31	.30	.35	.30	.23	7.47
	WIND	98	69	99	90	48	32	37	35	47	59	59	59	64	58	54	52	51	57	53	60	75	47	57	53	42	44	49	55	47	52	55	1757
	MAX	79	79	69	65	63	65	71	85	87	87	86	85	80	83	84	89	89	86	84	85	81	82	83	85	85	87	87	90	91	87	85	82.1
	MIN	56	57	55	51	50	56	55	55	57	59	61	62	60	59	54	58	61	61	58	61	60	60	60	60	60	59	59	61	63	63	63	58.5
TWITCHELL DAM	EVAP	.22	.27	.10	.17	.30	.15	.15	.15	.17	.12	.14	.12	.15	*	.45	.25	.24	.25	.32	.19	.23	.18	.19	*	.23	.32	.30	.40	.45	.45	.17	6.83
	WIND	40	41	45	86	63	39	40	46	50	35	68	27	52	*	103	47	50	48	50	45	48	33	51	*	83	69	61	81	90	45	45	1581
	MAX	79	78	75	77	80	77	74	81	86	87	71	70	79	-	84	85	84	85	86	82	80	80	81	-	85	88	90	91	92	90	78	81.9
	MIN	48	52	43	43	44	55	55	51	54	55	51	55	52	-	48	55	54	55	55	54	56	56	57	-	54	55	58	56	56	55	59	53.1
* * * SOUTHEAST DESERT BASINS 07																																	
DEATH VALLEY	EVAP	.62	.62	.67	.56	.43	.15	.45	.45	.48	.51	.60	.60	.81	.75	.53	.54	.57	.75	.70	.64	.55	.63	.60	.73	.75	.90	.65	.68	.65	.64	.60	18.81
	WIND	97	111	127	128	93	73	69	54	29	37	40	67	105	108	56	40	42	56	94	69	47	37	47	56	100	112	118	48	33	39	42	2174
	MAX	90	89	88	87	86	84	92	98	101	100	97	97	96	93	95	99	100	98	96	96	98	99	98	97	97	98	99	102	102	104	104	96.1
	MIN	61	59	59	55	61	62	65	67	70	66	69	69	67	64	65	64	67	66	65	66	67	68	60	61	68	77	67	67	70	71	72	65.6
INDIO U S DATE GARDEN	EVAP	.38	.36	.38	.36	.14	.09	.16	.15	.30	.45	.55	.45	.45	.45	.45	.38	.39	.47	.52	.47	.43	-	.39	.47	.45	.45	.52	.48	.45	.41	.48	12.28B
	WIND	45	40	58	75	24	20	19	20	26	45	60	45	35	54	56	42	20	30	41	35	49	40	38	48	37	34	42	56	25	22	44	1225
	MAX	97	95	95	84	72	74	85	80	97	100	102	98	101	100	99	99	101	102	101	102	101	100	101	100	101	101	103	101	102	102	105	96.8
	MIN	59	60	57	55	55	58	61	61	63	65	68	65	65	61	61	63	67	68	59	54	65	66	66	66	66	67	65	67	67	72	70	63.3
MOJAVE	EVAP	.51	.43	.41	.38	.13	.14	.23	.30	.28	.38	.53	.38	.55	.45	.53	.37	.36	.50	.55	.48	.48	.50	.46	.50	.60	.54	.50	.49	.45	.55	.49	13.45
	WIND	-	153	163	126	39	39	63	39	65	86	80	57	73	125	195	91	39	238	164	106	85	73	94	39	105	142	168	183	83	109	124	3251B
	MAX	76	85	85	72	72	71	75	84	83	89	81	88	86	79	76	88	89	82	82	94	89	90	91	91	86	83	83	77	90	94	92	84.0
	MIN	48	45	45	42	41	49	51	50	54	57	63	62	55	49	49	50	52	52	51	50	54	55	56	57	54	54	54	53	53	59	61	52.4

(A) PAN PAINTED INSIDE AND OUTSIDE WITH ALUMINUM PAINT.
(B) PAN IS OF COPPER, AND PAINTED INSIDE AND OUTSIDE WITH ALUMINUM PAINT.
(C) PAN PAINTED OUTSIDE WITH GRAY ENAMEL.
(D) PAN IS OF STEEL PLATE, PAINTED WITH ALUMINUM INSIDE AND OUTSIDE.
(E) PAN SCREEN COVERED.
(F) PAN IS A BURIED 24-INCH YOUND PAN.

See Reference Notes Following Station Index

DAILY SOIL TEMPERATURES

CALIFORNIA
MAY 1969

Station	Depth (IN)	Time	1	2	3	4	5	6	7	8	9	10	11	12	13	14	15	16	17	18	19	20	21	22	23	24	25	26	27	28	29	30	31	Average
			Day of month																															
BRAWLEY 2 SW																																		
	4	9AM	67	68	67	65	65	66	69	70	70	70	70	80	80	80	80	80	75	75	74	72	73	75	74	74	74	75	74	73	76	78	77	73.1
		MAX	75	75	71	68	71	74	76	78	79	79	79	88	88	86	86	87	85	83	83	81	81	82	82	82	83	83	83	83	83	84	84	80.7
		MIN	64	63	64	62	62	64	66	67	67	67	68	67	77	75	73	75	72	72	67	70	70	71	71	70	71	72	69	71	73	74	73	69.3
	8	9AM	68	69	69	67	66	67	68	69	72	73	75	74	74	73	73	73	74	75	73	74	74	75	75	75	75	76	73	74	77	77	78	72.7
		MAX	72	72	71	69	69	70	71	76	77	77	77	78	78	77	77	77	78	81	81	79	79	79	79	79	80	81	80	78	81	81	81	76.9
		MIN	68	68	68	66	65	65	67	68	71	72	73	72	73	73	72	72	73	74	72	73	74	75	75	75	75	75	73	73	76	77	77	71.9
	12	9AM	71	71	71	69	68	69	70	71	73	74	75	75	75	75	74	75	75	76	74	75	76	76	77	76	76	77	76	76	78	78	79	74.2
	20	9AM	71	69	70	70	68	68	69	69	71	72	72	72	72	73	73	73	73	74	74	74	74	74	75	75	75	75	77	76	76	76	77	72.8
	39	9AM	68	68	68	68	68	68	67	68	69	69	69	69	69	70	70	70	70	70	70	71	71	72	72	72	72	72	74	74	73	73	73	70.2
	79	9AM	69	69	69	69	69	69	69	69	70	70	70	70	70	70	70	70	70	70	70	71	71	71	71	71	71	71	72	71	72	72	72	70.3
DAVIS 2 WSW																																		
	4	MAX	77	78	75	76	81	86	83	83	86	89	87	84	79	82	86	89	90	86	86	89	88	89	87	89	83	83	85	89	92	93	95	85.3
		MIN	61	61	60	64	66	67	66	67	71	70	68	66	64	66	68	71	71	68	68	71	71	71	68	71	70	67	68	73	76	78	76	68.5
FRESNO WB AIRPORT																																		
	2	MAX	100	100	95	89	101	106	104	107	111	113	115	110	107	105	109	111	117	110	106	109	113	115	114	110	113	113	108	113	112	109	113	108.3
		MIN	61	62	62	57	59	66	69	68	70	73	75	73	70	66	67	72	75	73	70	71	73	74	75	73	73	73	73	72	76	79	79	70.3
	4	MAX	91	91	86	81	91	94	94	96	99	102	103	100	98	95	99	101	104	100	97	99	102	104	103	100	102	102	99	102	104	101	108	98.3
		MIN	64	65	65	61	62	69	72	71	73	76	78	77	73	71	71	75	77	77	73	73	75	77	79	76	76	77	77	75	79	83	82	73.5
	8	MAX	81	80	78	74	79	86	83	85	87	90	91	90	88	86	[illegible]	93	92	91	88	90	92	92	92	91	91	91	90	91	94	93	96	88.0
		MIN	72	71	71	67	68	73	75	75	77	79	82	81	79	77	77	79	82	82	80	79	81	82	82	82	82	82	82	81	83	84	86	78.5
	20	8AM	74	73	73	74	72	72	74	75	76	77	79	80	80	80	79	79	80	80	81	80	81	81	82	82	82	82	82	83	83	86	84	78.9
	40	8AM	65	65	65	65	65	65	65	65	66	67	67	68	69	69	69	69	69	69	70	70	70	71	71	72	72	72	72	73	73	76	73	68.9
RIVERSIDE EXP STA																																		
SUB-STA 1																																		
	12	MAX	68	69	69	67	65	63	62	62	65	68	69	70	71	71	71	71	72	73	74	74	75	74	73	72	72	73	74	75	75	77	77	70.7
		MIN	68	68	67	65	63	62	61	61	62	65	68	69	70	69	69	69	71	72	72	73	73	71	71	70	71	72	73	73	74	75	75	69.1
SUB-STA 2																																		
	18	MAX	63	64	65	65	65	64	66	68	68	68	68	67	67	66	65	65	68	68	69	67	65	63	72	72	71	71	69	68	69	69	70	67.3
		MIN	62	63	64	65	64	64	64	66	68	68	67	67	66	64	64	65	65	67	66	65	63	63	63	71	71	69	68	66	67	68	69	65.9

BRAWLEY 2 SW : HOLTVILLE SILTY CLAY, LEVEL, GRASS-COVERED SURFACE EXPOSED TO FULL SUN. GRASS MOWED AND IRRIGATED TO MAINTAIN GROWTH. MAXIMUM AND MINIMUM READINGS FROM THERMOGRAPH FOR 24 HOURS ENDING AT 9 A.M. READINGS AT 9 A.M. ARE FROM MERCURY-IN-GLASS THERMOMETERS.

DAVIS 2 WSW : SANDY LOAM -- UNDER BARE GROUND SURFACE. MAX AND MIN DATA FROM SOIL THERMOGRAPH FOR 24 HOURS ENDING AT 8 A.M.

FRESNO WB AP : ATWATER SANDY LOAM, LEVEL, BARE GROUND, DRAINAGE TO SOUTH, LATE AFTERNOON SHADE IN SUMMER ONLY. PALMER THERMOMETERS FOR 20- AND 40-INCH DEPTH. LAMBRECHT DISTANCE SOIL THERMOGRAPH FOR 2-, 4-, AND 8-INCH DEPTH. MAX AND MIN READINGS FOR 24 HOURS ENDING AT MIDNIGHT.

RIVERSIDE EXP STA

STATION 1 : RAMONA SANDY LOAM-LEVEL, BARE GROUND, WELL-DRAINED, UNDER FULL SUN. MAX AND MIN FROM THERMOGRAPH FOR 24 HOURS ENDING AT MIDNIGHT.

STATION 2 : RAMONA SANDY LOAM-LEVEL, WELL-DRAINED, UNDER SHADE OF A VALENCIA ORANGE TREE AND UNDER REGULARLY IRRIGATED SOIL. MAX AND MIN FROM THERMOGRAPH FOR 24 HOURS ENDING AT MIDNIGHT. STATION 2 LOCATED 1/4 MILE NE OF STATION 1.

See Reference Notes Following Station Index

SNOWFALL AND SNOW ON GROUND

CALIFORNIA
MAY 1969

Station		Day of month																													
		1	2	3	4	5	6	7	8	9	10	11	12	13	14	15	16	17	18	19	20	21	22	23	24	25	26	27	28	29	30	31
* * * NORTH COAST DRAINAGE 01																																
YREKA	SNOWFALL				T																											
	SN ON GND																															
* * * SACRAMENTO DRAINAGE 02																																
BLUE CANYON WB AIRPORT	SNOWFALL			1.8																												
	SN ON GND	15	13	11	10	7	1	1	1	T	T																					
	WTR EQUIV	9.1	7.2	6.0	6.0	3.8																										
CANYON DAM	SNOWFALL																															
	SN ON GND	T	T	T	T	T	T	T	T	T	T	T	T	T	T	T	T	T	T	T	T	T	T	T								
JESS VALLEY	SNOWFALL			T	T																											
	SN ON GND																															
MANZANITA LAKE	SNOWFALL			T	1.0							T																				
	SN ON GND	40	39	37	37	34	33	27	24	19	13	7	T	T	T	T	T	T	T	T	T	T										
MINERAL	SNOWFALL			T	T																											
	SN ON GND	T	T	T	T	T	T	T	T	T	T	T	T	T	T	T	T															
MOUNT SHASTA WB CITY	SNOWFALL			T																												
	SN ON GND																															
	WTR EQUIV																															
SODA SPRINGS 1 E	SNOWFALL			1.0	1.0									T																		
	SN ON GND	83	81	-	-	78	74	70	67	63	-	-	53	51	46	46	43	-	-	34	31	28	25	23	-	-	12	9				
TWIN LAKES	SNOWFALL	-	-	-	-	-	-	-	-	-	-	-	-	-	-	-	-	-	-	-	-	-	-	-	-	-	-	-	-	-	-	-
	SN ON GND	-	-	-	-	-	-	-	-	-	-	-	-	-	-	-	-	-	-	-	-	-	-	-	-	-	-	-	-	-	-	-
* * * NORTHEAST INTERIOR BASINS 03																																
BOCA	SNOWFALL				T																											
	SN ON GND				T																											
BRIDGEPORT	SNOWFALL			T	1.0	1.0																										
	SN ON GND			T																												
SQUAW VALLEY	SNOWFALL																															
	SN ON GND	12	8	5	4																											
TAHOE CITY	SNOWFALL																															
	SN ON GND	T																														
WOODFORDS	SNOWFALL				T																											
	SN ON GND																															
* * * SAN JOAQUIN DRAINAGE 05																																
GRANT GROVE	SNOWFALL				2.0																											
	SN ON GND	58	56	53	55	54	51	48	46	42	38	35	32	32	30	27	23	19	17	13	9	5	T	T	T	T	T	T	T	T	T	T
HUNTINGTON LAKE	SNOWFALL			T	1.0																											
	SN ON GND	65	60	59	59	56	53	50	46	43	42	39	36	32	26	23	21	17	14	10	8	3										
* * * SOUTH COAST DRAINAGE 06																																
MT BALDY NOTCH	SNOWFALL				10.0	1.0																										
	SN ON GND	-	-	-	-	-	-	-	-	-	-	-	-	-	-	-	-	-	-	-	-	-	-	-	-	-	-	-	-	-	-	-
MOUNT WILSON FC 338 B	SNOWFALL				T																											
	SN ON GND																															
PALOMAR MT OBSERVATORY	SNOWFALL				2.0	1.0	T																									
	SN ON GND				T	T																										
SANDBERG WB	SNOWFALL			1.0	1.5																											
	SN ON GND				T																											
* * * SOUTHEAST DESERT BASINS 07																																
SQUIRREL INN 2	SNOWFALL				6.0		T	T																								
	SN ON GND				5	2	T	T																								
WHITE MOUNTAIN 1	SNOWFALL			1.0	2.0	2.0	1.0						.3																			
	SN ON GND	27	25	24	26	28	28	28	26	24	22	20	18	16	13	11	8	6	4	T	T	T	T	T	T	T	T	T	T	T	T	T
WHITE MOUNTAIN 2	SNOWFALL			1.5	4.0	3.5	T	T															T	T								
	SN ON GND	57	56	56	60	64	64	64	62	60	57	54	51	48	45	42	40	38	35	32	29	26	24	22	19	16	14	12	10	8	6	4

See Reference Notes Following Station Index

SUPPLEMENTAL DATA

Station	Wind (Speed - m.p.h.)						Relative humidity averages percent				Number of days with precipitation							Percent of possible sunshine	Average sky cover sunrise to sunset
	Resultant Direction	Resultant Speed	Average	Fastest mile	Direction of fastest mile	Date of fastest mile	PACIFIC STANDARD TIME 4 AM	10 AM	4 PM	10 PM	Trace	.01-.09	.10-.49	.50-.99	1.00-1.99	2.00 and over	Total		
BAKERSFIELD WB AIRPORT	33	4.4	6.8	23++	29	03	58	39	25	40	1	1	0	0	0	0	2	-	1.9
BISHOP WB AIRPORT	-	-	-	-	-	-	-	23	14	-	2	3	1	0	0	0	6	-	3.3
BODE CANYON WB AIRPORT	-	-	-	24++	24	25	-	41	-	-	1	3	1	0	0	0	5	-	3.0
EUREKA WB CITY	-	-	-	34	N	03	-	-	-	-	5	4	1	1	0	0	11	49	7.3
FRESNO WB AIRPORT	31	6.2	8.4	29	NW	03	76	46	27	53	0	2	0	0	0	0	2	98	1.4
LONG BEACH WB AIRPORT	22	3.2	7.5	20++	28	09	76	66	62	75	5	2	0	0	0	0	7	-	6.0
LOS ANGELES WB AIRPORT	23	5.2	7.8	26 %	W	04	85	74	70	83	10	0	0	0	0	0	10	-	6.2
LOS ANGELES CIVIC CENTER	-	-	-	15	N	04	-	-	-	-	0	2	0	0	0	0	2	52	5.3
MOUNT SHASTA WB CITY	-	-	-	-	-	-	-	-	-	-	1	2	5	0	0	0	8	-	-
OAKLAND WB AIRPORT	27	8.3	10.2	31++	27	03	83	72	67	81	7	0	0	0	0	0	7	-	3.8
RED BLUFF WB AIRPORT	33	1.4	10.8	34	SE	26	57	35	22	43	0	0	0	0	0	0	0	92	2.4
SACRAMENTO WB AIRPORT	23	5.3	9.3	26	W	25	89	52	37	78	0	1	0	0	0	0	1	98	1.8
SANDBERG WB	-	-	-	38++	35	28+	62	45	42	55	0	0	2	0	0	0	2	-	2.9
SAN DIEGO WB AIRPORT	26	4.1	7.6	17	NW	26+	79	74	71	78	2	3	0	0	0	0	5	51	6.9
SAN FRANCISCO WB AIRPORT	28	11.5	14.5	51	WNW	03	84	66	60	79	10	0	0	0	0	0	10	-	3.6
SAN FRANCISCO FED. OFFICE BL	-	-	-	33	SW	03	-	-	-	-	3	0	0	0	0	0	3	76	-
SANTA MARIA WB AIRPORT	-	-	-	-	-	-	-	65	64	-	3	1	0	0	0	0	4	-	4.3
STOCKTON WB AIRPORT	30	6.8	8.4	21++	28	18+	69	47	38	61	0	1	0	0	0	0	1	-	1.4

% PEAK GUST

STATION INDEX

STATION	INDEX NO.	DIVISION	COUNTY	DRAINAGE	LATITUDE	LONGITUDE	ELEVATION	OBSERVATION TIME AND TABLES TEMP.	PRECIP.	EVAP.	SPECIAL (SEE NOTES)	OBSEPVER
ACTON-HUBBARD RDFC261D	0014	06	LOS ANGELES	29	34 30	118 15	3200		5P		C	MRS SADIE TAYLOR
ADELANTO	0024	07	SAN BERDINO	15	34 35	117 25	2845		SS			FRANK EBERT
ADIN RANGER STATION	0029	02	MODOC	21	41 12	120 57	4193	5P	5P		C	U S FOREST SERVICE
ALAMO 1 N	0064	04	CONTRA COSTA	4	37 52	122 02	410		7A			FRANK J CUZZILLO
ALDERPOINT	0088	01	HUMBOLDT	7	40 11	123 36	435	8A	8A			MRS. ROSE M. WEBB
ALDER SPRINGS	0093	02	GLENN	23	39 40	122 42	4440				S	U S ARMY ENGINEERS
ALISO CN OAT MT FC 446	0115	06	LOS ANGELES	13	34 19	118 33	2367		5P		C	GETTY OIL CO.
ALPINE	0136	06	SAN DIEGO	33	32 50	116 46	1735	SS	SS			ALPINE FIRE DEPT
ALTADENA	0144	06	LOS ANGELES	13	34 11	118 08	1127		5P			RUBIO CANYON L+W ASN
ALTURAS RANGER STATION	0161	02	MODOC	21	41 29	120 32	4365	8A	8A		C H	U S FOREST SERVICE
AMBOY	0176	01	SAN BERDINO	6	34 34	115 45	635				C	STATE DIV OF HWYS
ANGIOLA	0204	05	TULARE	9	35 59	119 29	205		8A			ANGIOLA ELEV + WHSE
ANGWIN PAC UNION COL	0212	01	NAPA	17	38 34	122 26	1815	8A	8A		C	PACIFIC UNION COL
ANTIOCH FIBREBOARD ML	0227	05	CONTRA COSTA	27	38 01	121 46	28	10A	10A			FIBREBOARD CORPORATION
ANTIOCH PUMPING PL 3	0232	05	CONTRA COSTA	27	37 59	121 44	60	8A	8A	8A		U S BUR RECLAMATION
ANZA	0235	06	RIVERSIDE	33	33 33	116 40	3915		8A			CALIF DIV OF FORESTRY
APACHE CAMP	0239	06	VENTURA	30	34 52	119 20	4965				C	KERN CO ROAD CAMP
APPLE VALLEY	0244	07	SAN BERDINO	15	34 31	117 13	2935		4P			APPLE VALLEY RANCHOS
ARROYO GRANDE	0320	04	SN LUIS OBPO	4	35 07	120 34	105		8A			COUNTY ROAD DEPT
ARROYO SECO	0322	04	MONTEREY	24	36 14	121 29	800				C	MRS. KAREN A. GOULD
ARROYO SECO RS FC 508D	0327	06	LOS ANGELES	13	34 13	118 10	1220		5P			U S FOREST SERVICE
ASH MOUNTAIN	0343	05	TULARE	9	36 29	118 50	1708	8A	8A		H	U S NAT PARK SERVICE
ATLAS ROAD DUTRA	0368	01	NAPA	17	38 26	122 15	1660				C	MRS. GLADYS A. DUTRA
ATLAS ROAD	0372	01	NAPA	18	38 26	122 15	1735				C	CLOSED 12/11/68
ATWELL	0374	05	TULARE	9	36 28	118 40	6480				S	CORPS OF ENGINEERS
AUBERRY 1 NNE	0379	05	FRESNO	27	37 06	119 29	2006	8A	8A			J. E. LONG
AUBURN	0383	02	PLACER	1	38 54	121 04	1297	7A	7A			DAN BARBER
AVALON PLEASURE PIER	0395	06	LOS ANGELES	33	33 21	118 19	25	8A	8A			BRUCE PONCEL
AVILA BEACH	0403	04	S LUIS OBISPO	4	35 10	120 44	32	4P				MRS MARSHALL.C ELLIS
AZUSA CITY PARK FC143B	0410	06	LOS ANGELES	26	34 08	117 54	610		8A			AZUSA CITY PARK
BADGER	0422	05	TULARE	9	36 38	119 01	3030				C	MRS LUCILLE E WEDDLE
BADGER PASS	0425	05	MARIPOSA	14	37 40	119 40	7300				S	U S NAT PARK SERVICE
BAILEY RIDGE	0430	05	CALAVERAS	16	38 24	120 18	5100				S	CLOSED 7/1/67
BAKER	0436	07	SAN BERDINO	6	35 16	116 04	940				C	L E METHENY
BAKER 9 NNW	0437	07	SAN BERDINO	6	35 23	116 07	1045	8A	8A			L A WTR + PWR DEPT
BAKERSFIELD WB AIRPORT	0442	05	KERN	10	35 25	119 03	475	MID	MID		C J	U S WEATHER BUREAU
BALCH POWER HOUSE	0449	05	FRESNO	11	36 55	119 05	1720	4P	4P		C	P G + E COMPANY
BALL MOUNTAIN LOOKOUT	0468	02	TEHAMA	23	39 56	122 47	6500				S	U S WEATHER BUREAU
BARRETT DAM	0514	06	SAN DIEGO	33	32 41	116 40	1623	7A	7A			SAN DIEGO WATER DEPT
BARSTOW	0519	07	SAN BERDINO	15	34 54	117 02	2162	4P	4P			BARSTOW FIRE DISTRICT
BARTON FLAT	0534	05	FRESNO	11	36 49	118 53	3760				S	CORPS OF ENGINEERS
BATES RIDGE	0543	06	SNTA BARBARA	30	34 55	119 55	5165				S	U S WEATHER BUREAU
BEARTRAP MEADOW	0596	05	TULARE	9	36 41	118 52	6800				S	CORPS OF ENGINEERS
BEAUMONT	0606	06	RIVERSIDE	28	33 56	116 58	2613		8A		C	BEAUMONT IRRIG DIST
BEAUMONT PUMPING PLANT	0607	06	RIVERSIDE	28	33 59	116 58	3045	7A	7A	7A		BEAUMONT IRRIG DIST
BEAUMONT 1 E	0609	07	RIVERSIDE	6	33 56	116 58	2605	4P	4P			U S WB OBSERVER
BEEHIVE MEADOW	0617	05	TUOLUMNE	37	38 00	119 47	6500				S	HETCH HETCHY WTR SUP
BEL AIR FC 10 B	0619	06	LOS ANGELES	33	34 05	118 27	585		5P		C	A. S. PORTER
BEN LOMOND NO 3	0677	04	SANTA CRUZ	4	37 05	122 04	720	5P	5P			WESLEY C. THOMPSON
BENTON INSPECTION STA	0684	07	MONO	19	37 51	118 29	5461		MID			BUR.OF PLT.QUARANTINE
BERKELEY	0693	04	ALAMEDA	4	37 52	122 15	299	8P	MID		C	UNIVERSITY OF CALIF
BERRYESSA LAKE	0705	02	NAPA	23	38 33	122 14	460	8A	8A	8A		HARVEY O FRYER
BESWICK 7 S	0715	01	SISKIYOU	12	41 52	122 14	6140				S	U S WEATHER BUREAU
BIEBER	0731	02	LASSEN	21	41 07	121 08	4130				C	EARL R. ELZEA
BIG BAR RANGER STATION	0738	01	TRINITY	35	40 45	123 15	1260	8A	8A		H	U S FOREST SERVICE
BIG BEAR LAKE	0741	06	SAN BERDINO	28	34 15	116 55	6745	5P	5P			BIG BEAR LK FIRE DIST
BIG BEAR LAKE DAM	0742	06	SAN BERDINO	28	34 14	116 58	6815		7A		C H	BEAR VALLEY MUT WTR CO
BIG BEND RANGER STA	0747	02	PLACER	39	39 18	120 31	5739		8A			U S FOREST SERVICE
BIG DALTON DAM FC223BE	0758	06	LOS ANGELES	26	34 10	117 49	1575		5P			GERALD M THRASHER
BIG PINE CREEK	0767	07	INYO	19	37 08	118 29	10060				S	DEPT WATER RESOURCES
BIG PINES PARK FC 83B	0779	07	LOS ANGELES	6	34 23	117 41	6862		5P		C	U S FOREST SERVICE
BIG SUR STATE PARK	0790	04	MONTEREY	4	36 15	121 47	235		8A			STATE PARK SERVICE
BIG TUJUNGA DAM FC46DE	0798	06	LOS ANGELES	13	34 18	118 11	2317		5P			LOS ANGELES CO FCD
BIRMINGHAM GEN HOSP	0818	06	LOS ANGELES	13	34 11	118 30	722				C	CORPS OF ENGINEERS
BISHOP CREEK INTAKE 2	0819	07	INYO	19	37 15	118 35	8154		MID			SO. CALIF. EDISON CO
BISHOP WB AIRPORT	0822	07	INYO	19	37 22	118 22	4108	MID	MID		C HJ	U S WEATHER BUREAU
BISHOP UNION CARBIDE	0824	07	INYO	19	37 22	118 43	9390	3P	3P			UNION CARBIDE CO
BLACK MOUNTAIN 2 SW	0850	04	SANTA CLARA	4	37 18	122 10	2330		9A			MRS MARY INCERPI
BLACKS MOUNTAIN	0867	02	LASSEN	21	40 46	121 12	7200				S	U S WEATHER BUREAU
BLACKWELLS CORNER	0875	05	KERN	10	35 37	119 52	644	7A	7A			WILLIAM JOE FALKNER
BLUE CANYON WB AIRPORT	0897	02	PLACER	39	39 17	120 42	5280	MID	MID		C HJ	U S WEATHER BUREAU
BLUE CREEK MTN 10	0900	01	DEL NORTE	12	41 24	123 46	4808				S	U S WEATHER BUREAU
BLUE MOUNTAIN	0908	05	CALAVERAS	16	38 21	120 22	6070				S	CLOSED 7/1/67
BLYTHE	0924	07	RIVERSIDE	5	33 37	114 36	268	4P	8A			STATE DIV OF FSTRY
BLYTHE 7 W	0925	07	RIVERSIDE	5	33 37	114 43	390				C	STATE DIV OF FSTRY
BLYTHE FAA AIRPORT	0927	07	RIVERSIDE	5	33 37	114 43	395	MID	MID			FED AVIATION AGENCY
BOARD CAMP MOUNTAIN	0929	01	HUMBOLDT	25	40 42	123 42	4500				S	STATE OF CALIFORNIA
BOCA	0931	03	NEVADA	36	39 23	120 06	5575	8A	8A	8A	H	RONALD KIRBY
BODIE	0943	03	MONO	38	38 13	119 01	8370	5P	5P			BODIE HISTORICAL ST PK
BONITA	0968	06	SAN DIEGO	33	32 40	117 02	105	5P	5P			ERIC H. LOOS
BOONVILLE MNTNC STA	0973	01	MENDOCINO	17	39 01	123 22	342		8A			STATE DIV OF HWYS
BORON	0979	07	KERN	6	35 00	117 39	2460				C	KERN CO FIRE DEPT
BORREGO DESERT PARK	0983	07	SAN DIEGO	6	33 16	116 25	765	8A	9A			CAL DIV BEACH + PKS
BOULDER C LOCATELLI R	1005	04	SANTA CRUZ	4	37 09	122 12	2175				C	VINCENT D LOCATELLI
BOULEVARD	1009	07	SAN DIEGO	6	32 40	116 17	3350		9A			THE BIG JUG
BOUQUET CANYON	1013	06	LOS ANGELES	29	34 35	118 22	3055		MID			L A WTR + PWR DEPT
BOWMAN DAM	1018	02	NEVADA	8	39 27	120 39	5347	4P	4P		C	NEVADA IRRIG DIST
BRADLEY	1034	04	MONTEREY	24	35 52	120 48	540		8A			STATE DIV OF FSTRY
BRANNAN ISLAND	1043	02	SACRAMENTO	23	38 07	121 42	30	8A	8A	8A		CALIF DIV BEACHES-PARKS
BRANSCOMB 2 NW	1046	01	MENDOCINO	7	39 41	123 40	1480		8A			WILLIAM C JOHNSTON
BRAWLEY 2 SW	1048	07	IMPERIAL	6	32 57	115 33	-100	9A	9A		G	AGR RESEARCH SERVICE
BRAY 10 WSW	1050	01	SISKIYOU	12	41 34	122 08	5759				S	U S WEATHER BUREAU
BREA CITY	1056	06	ORANGE	26	33 56	117 54	383		8A			BREA FIRE DEPT
BREA DAM	1057	06	ORANGE	26	33 53	117 56	275				C	CORPS OF ENGINEERS
BRENTWOOD 6 SW	1060	05	CONTRA COSTA	27	37 53	121 46	325				C	VERNON R CAKEBREAD
BRIDGEPORT	1072	03	MONO	38	38 15	119 14	6470	5P	5P		H	ROBERT W. SANDY
BRIDGEPORT RANGER STA	1076	03	MONO	38	38 17	119 17	6560				C	U S FOREST SERVICE
BRIDGEVILLE 4 NNW	1080	01	HUMBOLDT	7	40 32	123 49	2050		8A			MRS ALBERT R HUNT
BROCKWAY SUMMIT	1096	03	PLACER	36	39 16	120 04	7200				S	CORPS OF ENGINEERS
BROOKS FARNHAM RANCH	1112	02	YOLO	23	38 46	122 09	294	11A	11A		C	MRS JOYCE A FARNHAM
BRUSH CREEK RANGER STA	1130	02	BUTTE	8	39 41	121 20	3560		8A		C	U S FOREST SERVICE
BRUSHY SPRGS GUARD STA	1133	02	PLACER	1	39 00	120 35	4880				S	DEPT. OF WATER RESOURCE
BRYSON	1142	04	MONTEREY	24	35 48	121 05	925				C	ERNEST A WEFERLING
BUCKHORN	1149	02	SHASTA	21	40 52	121 51	3800		3P			MRS. ANNA HOWE
BUCKS CREEK PH	1159	02	PLUMAS	8	39 55	121 20	1760		2P			P G + E COMPANY
BUCKS LAKE	1161	02	PLUMAS	8	39 54	121 12	5200				C	ELMER L CRITTENDEN
BUENA VISTA	1170	04	SAN BENITO	20	36 46	121 11	1640				C	RANCHO QUIEN SABE
BURBANK FD FC226 B	1192	06	LOS ANGELES	13	34 11	118 18	680		5P			R. V. CHRISTOFFERSEN
BURBANK VALLEY PMP PLT	1194	06	LOS ANGELES	13	34 11	118 21	655	5P	MID		C J	BURBANK PUBLIC SERVICE
BURLINGAME	1206	04	SAN MATEO	4	37 35	122 21	10	4P	4P	4P		CITY OF BURLINGAME
BURNEY	1214	02	SHASTA	21	40 53	121 40	3127	8A	8A			MRS RUTH C ESTES
BURNT RANCH 1 S	1215	01	TRINITY	35	40 48	123 28	2150		8A			PAUL F KAUT
BURTON RANCH	1216	04	CONTRA COSTA	4	37 52	122 05	560		8A			MRS M A R STIRTON
BUTTE LAKE	1237	02	LASSEN	23	40 34	121 18	6060				S	LASSEN VOLCANIC NATL PK
BUTTONWILLOW	1244	05	KERN	10	35 24	119 28	269	8A	8A			BUENA VISTA W S DIST
CABAZON	1250	07	RIVERSIDE	6	33 55	116 47	1800		5P			WILLARD HAGER
CACHUMA DAM	1253	06	SNTA BARBARA	32	34 35	119 59	781	9A	9A	9A	C	U S BUR RECLAMATION
CAJON WEST SUMMIT	1272	07	SAN BERDINO	6	34 23	117 34	4780				C	SAN BERDINO CO FCD
CALAVERAS BIG TREES	1277	05	CALAVERAS	2	38 17	120 19	4696	8A	8A		H	CAL DIV BEACH + PKS
CALAVERAS RANGER STA	1280	05	CALAVERAS	34	38 12	120 22	3343				C	U S FOREST SERVICE
CALAVERAS RESERVOIR	1281	04	ALAMEDA	11	37 29	121 49	805		7A			S F WATER DEPT
CALEXICO 2 NE	1288	07	IMPERIAL	6	32 41	115 28	12		5P			IMPERIAL IRRIG DIST
CALISTOGA	1312	01	NAPA	17	38 35	122 35	364		6P			CITY OF CALISTOGA
CALLAHAN RANGER STA	1316	01	SISKIYOU	12	41 18	122 48	3136	5P	5P			U S FOREST SERVICE
CAMP ANGELUS	1369	06	SAN BERDINO	28	34 09	116 59	5770				C	STATE DIV OF HWYS
CAMPO	1424	06	SAN DIEGO	33	32 37	116 28	2630	5P	5P			ARCHIE C LEACH
CAMP PARDEE	1428	05	CALAVERAS	16	38 15	120 51	658	8A	8A	8A	C	E BAY MUN UTL DIST
CAMP PIONEER SKI SHLTR	1433	02	SIERRA	39	39 38	120 34	5565				S	U S FOREST SERVICE
CAMP SIX LOOKOUT	1456	01	DEL NORTE	17	41 50	123 52	3700				S	STATE OF CALIFORNIA
CAMPTONVILLE RS	1462	02	YUBA	39	39 27	121 03	2755		8A		C	U S FOREST SERVICE
CANBY 11 SW	1475	02	MODOC	21	41 22	121 03	4500		5P			ELMER J. EBERSOLE
CANBY RANGER STATION	1476	02	MODOC	21	41 27	120 52	4312		3P			U S FOREST SERVICE
CANOGA PARK PIERCE COL	1484	06	LOS ANGELES	13	34 11	118 34	790	4P	4P			L A PIERCE COLLEGE
CANTIL	1488	07	KERN	6	35 18	117 58	2010	6P	6P			POSTMASTER
CANYON DAM	1497	02	PLUMAS	8	40 10	121 05	4555	5P	5P		H	P G + E COMPANY
CARBON CANYON GILMAN	1518	06	ORANGE	26	33 55	117 47	1625				C	CORPS OF ENGINEERS
CARBON CANYON WORKMAN	1520	06	SAN BERDINO	26	33 58	117 47	1180				C	CORPS OF ENGINEERS
CARIBOU POWER HOUSE	1522	02	PLUMAS	8	40 05	121 09	2986		4P			P G + E COMPANY
CARMEL VALLEY	1534	04	MONTEREY	4	36 29	121 44	425	5P	5P			A A COLLINS JR
CARPINTERIA RESERVOIR	1540	06	SANTA BARBARA	33	34 24	119 29	385				C	COUNTY OF SANTA BARBARA
CATHEYS VY BULL RUN RH	1588	05	MARIPOSA	27	37 24	120 03	1425	9A	9A		C	WM H ALISON
CAZADERO	1602	01	SONOMA	22	38 32	123 08	1040		5P			MISS HAZEL L BOROTRA
CECILVILLE 5 SE	1606	01	SISKIYOU	12	41 06	123 03	2980	6P	6P			MRS. RUBY L. ROSE
CEDARVILLE	1614	03	MODOC	18	41 32	120 10	4670	8A	8A			U S SOIL CON SERVICE
CENTERVILLE PH	1624	02	BUTTE	23	39 47	121 40	522	4P	4P			P G + E COMPANY
CHAGOOPA	1647	05	TULARE	10	36 30	118 27	10340				S	U S ARMY ENGINEERS
CHALLENGE RANGER STA	1653	02	YUBA	39	39 29	121 13	2560		8A			U S FOREST SERVICE
CHAMPS FLAT WEST MDW	1656	02	LASSEN	18	40 42	120 58	5590				S	DWR-NORTHERN DIST
CHATSWORTH FC 24 D	1680	06	LOS ANGELES	13	34 15	118 36	957		VAR			LONNIE BATWAY
CHATSWORTH RESERVOIR	1682	06	LOS ANGELES	13	34 14	118 37	906				C	CORPS OF ENGINEERS
CHERRY VALLEY DAM	1697	05	TUOLUMNE	37	37 58	119 55	4765	8A	8A			HETCH HETCH WTR SUP
CHESTER	1700	02	PLUMAS	8	40 18	121 14	4525	5P	5P		H	NED EARL
CHICO EXPERIMENT STA	1715	02	BUTTE	23	39 42	121 47	205	5P	5P	5P	C	U S PLANT INTRO GRDN
CHIQUITO CREEK	1737	05	MADERA	27	37 30	119 23	7290				S	DEPT OF WTR RESOURCES
CHITTENDEN PASS	1739	04	SAN BENITO	20	36 54	121 36	125		8A			VICTOR L HASKIN
CHOLAME ALLEY RANCH	1743	04	SN LUIS OBPO	24	35 43	120 15	1753				C	WILLIAM S. ALLEY
CHUCHUPATE RANGER STA	1754	05	VENTURA	10	34 48	119 01	5260				C	U S FOREST SERVICE
CHULA VISTA	1758	06	SAN DIEGO	33	32 36	117 06	9	8A	8A	8A		WESTERN SALT COMPANY
CITRUS HEIGHTS	1773	02	SACRAMENTO	23	38 42	121 18	138		9P			JAMES D GOODRIDGE
CLAREMONT POMONA COL	1779	06	LOS ANGELES	26	34 06	117 43	1201	5P	5P			POMONA COLLEGE PHYSICS
CLARKS PEAK 1 NE	1783	02	PLUMAS	8	40 13	120 30	5910				S	CALIF DEPT OF WATER RES
CLARKSBURG	1784	02	YOLO	23	38 25	121 32	14	8A	8A			AMER CRYSTAL SUG CO
CLARKS VALLEY MUDD RCH	1785	02	GLENN	23	39 33	122 24	410		7A			DICK MUDD
CLEAR CREEK	1799	01	SISKIYOU	12	41 43	123 27	975		9A			JOHN R JARDINE
CLEARLAKE HIGHLANDS	1806	02	LAKE	23	38 58	122 38	1360	8A	8A		C	C IVAN GLENDINNING
CLOVERDALE 3 SSE	1838	01	SONOMA	22	38 46	122 59	320	8A	8A			ELMER W OLSON
CLOVERDALE 11 W	1840	01	SONOMA	22	38 46	123 13	1820				C	ELWOOD R. ZIMMERMAN
CLOVER MEADOWS GS	1844	05	MADERA	27	37 32	119 17	7002				S	U S FOREST SERVICE
CLOVER VALLEY	1845	02	PLUMAS	8	39 57	120 27	5500				S	CALIF DEPT OF WATER RES
COALINGA	1864	05	FRESNO	27	36 09	120 21	671	6P	6P			COALINGA FIRE DEPT
COALINGA 1 SE	1867	05	FRESNO	27	36 08	120 21	663				C	UNION OIL COMPANY
COALINGA 14 WNW	1869	05	FRESNO	27	36 14	120 34	1640		5P			CHARLES HOWELL
COFFEE CREEK RS	1886	01	TRINITY	35	41 05	122 42	2500				C	U S FOREST SERVICE
COHASSET 1 NNE	1891	02	BUTTE	23	39 57	121 43	3180		8A			WALTER ROACH
COLBYS FC 53 D	1896	06	LOS ANGELES	13	34 18	118 07	3675		4P			ELMERTA B. BENNETT
COLEMAN FISHERIES STA	1907	02	SHASTA	23	40 24	122 08	420		8A			U S F + W L SERVICE
COLFAX	1912	02	PLACER	39	39 06	120 58	2418	6P	6P		H	SOUTHERN PACIFIC R R CO
COLGATE POWER HOUSE	1916	02	YUBA	39	39 20	121 11	585		4P			P G + E COMPANY
COLUSA 1 SSW	1948	02	COLUSA	23	39 12	122 01	60	6P	6P			IVAN J STEPHENS
CONCORD 3 E	1962	04	CONTRA COSTA	4	37 58	121 59	195		8A			HOWARD R LEE
COOL	1985	02	EL DORADO	1	38 53	121 01	1480		8A			W B THRELKEL
COPCO NO 1 DAM	1990	01	SISKIYOU	12	41 59	122 20	2703		4P			PAC POWER + LIGHT CO
CORCORAN IRRIG DIST	2012	05	KINGS	9	36 06	119 34	200	5P	5P		C	CORCORAN IRRIG. DIST
CORNING HOUGHTON RANCH	2027	02	TEHAMA	23	39 54	122 22	487		8A			FRANKLIN K REED
CORONA	2031	06	RIVERSIDE	28	33 52	117 34	710	5P	5P			CORONA FIRE DEPT
CORRALITOS	2048	04	SANTA CRUZ	20	36 59	121 48	264				C	STATE DIV OF FSTRY
COTTONWOOD CREEK	2069	07	INYO	19	36 29	118 11	10600				S	DEPT WATER RESOURCES
COVELO	2081	01	MENDOCINO	7	39 47	123 15	1385	8A	8A		H	GRANT W HANCOCK
COVELO EEL RIVER RS	2084	01	MENDOCINO	7	39 50	123 05	1514				C	U S FOREST SERVICE
COVINA TEMPLE FC 193 B	2090	06	LOS ANGELES	26	34 05	117 52	575		5P			WILLIAM B TEMPLE
COYOTE CANYON	2103	07	RIVERSIDE	6	33 26	116 30	2275				S	HOWARD F BAILEY
COYOTE WELLS	2111	07	IMPERIAL	6	32 44	115 58	250		3P			COYOTE WELLS SVC STA
CRABTREE MEADOW	2114	05	TULARE	10	36 34	118 21	10700				S	ST OF CALIF SNOW SURVEY
CRAWFORD RANCH	2139	07	SAN DIEGO	6	32 53	116 17	1500				C	ROBERT A CRAWFORD
CRESCENT CITY 1 N	2147	01	DEL NORTE	17	41 46	124 12	40	4P	4P			PAC POWER + LIGHT CO
CRESCENT CITY 7 ENE	2148	01	DEL NORTE	17	41 48	124 05	120		8A			DEPT OF PARKS & RECREAT
CRESCENT CITY MNTC STA	2150	01	DEL NORTE	17	41 46	124 12	50				C	STATE DIV OF HWYS
CRESTLINE FIRE STA 2	2164	07	SAN BERDINO	15	34 15	117 15	4900				C	CRESTLINE FIRE STA NO 2
CROCKETT	2177	04	CONTRA COSTA	4	38 02	122 13	9	8A	8A			C+H SUGAR REFINING CO
CROWDER FLAT	2184	01	MODOC	12	41 53	120 44	5175				S	CALIFORNIA DWR
CRYSTAL LAKE FC 283C	2198	06	LOS ANGELES	26	34 19	117 51	5370		5P			U S FOREST SERVICE
#CULVER CITY	2214	06	LOS ANGELES	33	34 01	118 24	108	5P	5P			CULVER CITY FIRE DEPT
CUMMINGS	2218	01	MENDOCINO	7	39 50	123 38	1285		5P			MRS MARY S. INGRAM
CUYAMA	2236	06	SNTA BARBARA	30	34 56	119 37	2255	8A	8A			JOHN S ROWELL
CUYAMACA	2239	06	SAN DIEGO	25	32 59	116 35	4650	8A	8A		C H	HELIX IRRIGATION DIST
CUYAMA RANCH	2248	06	SN LUIS OBPO	30	34 59	119 40	2170				C	COUNTY OF SANTA BARBARA
DAGGETT 1 ENE	2255	07	SAN BERDINO	6	34 52	116 52	1975				C	COOL WATER RANCH
DAGGETT FAA AIRPORT	2257	07	SAN BERDINO	6	34 52	116 47	1915	MID	MID			FED AVIATION AGENCY
DANA 2 SE	2269	02	SHASTA	21	41 06	121 31	3320		8A			DALE S. BOSE
DAVENPORT	2290	04	SANTA CRUZ	4	37 01	122 12	273		9A			PAC CEMENT AGGREGATE
DAVIS 2 WSW	2294	02	YOLO	23	38 32	121 46	60	8A	8A	8A	C G	UNIVERSITY OF CALIF
DAVIS CREEK	2296	02	MODOC	21	41 44	120 22	4750		8A			RICHARD F HUGHES
DAY	2306	02	MODOC	21	41 13	121 23	3650				C	HERMAN L LORENZEN
DEAD HORSE RES 2 SE	2311	02	MODOC	21	41 42	120 33	5057				S	CALIFORNIA DWR
DEATH VALLEY	2319	07	INYO	6	36 28	116 52	-194	4P	4P	4P		US NAT PARK SERVICE
DEEP CANYON LABORATORY	2327	07	RIVERSIDE	6	33 39	116 23	1200		8A			PHILIP BOYD DESERT RH
DEEP SPRINGS COLLEGE	2331	07	INYO	6	37 22	117 59	5225	5P	5P		H	DEEP SPRINGS COLLEGE
DEER CREEK FLAT	2333	02	TEHAMA	23	40 01	121 50	1910				S	CALIFORNIA DWR
DEER CREEK POWER HOUSE	2334	02	NEVADA	39	39 18	120 51	3700	3P	3P			P G + E COMPANY
DELANO	2346	05	KERN	9	35 47	119 15	323		8A			DELANO FIRE DEPT
DEL MONTE	2362	04	MONTEREY	4	36 36	121 52	46				C	USN POSTGRAD SCHOOL
DEL PUERTO ROAD CAMP	2369	05	STANISLAUS	27	37 25	121 23	1125		6P			CLARENCE ADAMS
DENAIR 3 NNE	2389	05	STANISLAUS	37	37 34	120 47	137	5P	5P			KEN C. BRATTON
DE SABLA	2402	02	BUTTE	23	39 52	121 37	2713	4P	4P		H	P G + E COMPANY
DESCANSO RANGER STA	2406	06	SAN DIEGO	33	32 51	116 37	3500		8A			U S FOREST SERVICE
DIAMOND BAR HORSE CAMP	2432	06	LOS ANGELES	26	34 00	117 49	880				C	CORPS OF ENGINEERS
DOBBINS COLGATE	2458	02	YUBA	39	39 20	121 12	1550	4P	4P			P G + E COMPANY
DONNER MEMORIAL ST PK	2467	03	NEVADA	36	39 19	120 14	5937	8A	8A			CALIF DIV BEACH + PKS
DOUBLEBUNK MEADOW	2492	05	TULARE	10	35 57	118 36	6200				S	CORPS OF ENGINEERS
DOWNEY FD FC107C	2494	06	LOS ANGELES	33	33 56	118 08	116		5P			DOWNEY FIRE DEPT
DOWNIEVILLE RANGER STA	2500	02	SIERRA	39	39 34	120 50	2895	8A	8A		C	U S FOREST SERVICE
DOYLE	2504	03	LASSEN	18	40 02	120 06	4240		10P			JUNIUS M DIXON
DOYLE 5 SSE	2506	03	LASSEN	18	39 57	120 05	4385	6P	6P		H	FRANK M ROWLAND
DRY CANYON RESERVOIR	2516	06	LOS ANGELES	29	34 29	118 32	1515	7A	7A			L A WTR + PWR DEPT
DUDLEYS	2539	05	MARIPOSA	14	37 45	120 06	3000	6P	6P			W D MC LEAN
DUNNIGAN	2568	02	YOLO	23	38 53	121 58	63		9A			MRS. NANCY LYNN GOODMAN
DUNN SIDING	2570	07	SAN BERDINO	15	35 03	116 26	1610		4P			EARL K WOBSER
DUNSMUIR RANGER STA	2572	02	SISKIYOU	23	41 13	122 16	2420		8A			WALLACE E. MARSHALL
DUSY BENCH	2577	05	FRENSO	11	37 06	118 35	9470				S	STATE OF CALIF-SNOW SY
DUTTONS LANDING	2580	01	NAPA	17	38 12	122 18	20	8A	8A	8A		DAN STEELE
EAGLE CREEK	2591	05	TULARE	10	35 59	118 39	6650				S	CORPS OF ENGINEERS
EAGLE MOUNTAIN	2598	07	RIVERSIDE	6	33 48	115 27	973	7A	7A			METRO WATER DISTRICT
EAST PARK RESERVOIR	2640	02	COLUSA	23	39 22	122 31	1205	8A	8A			ORLAND UNIT WU ASSN
EL CAPITAN DAM	2709	06	SAN DIEGO	25	32 53	116 49	600	8A	8A		C	SAN DIEGO WATER DEPT
EL CENTRO 2 SSW	2713	07	IMPERIAL	6	32 46	115 34	-30	5P	5P		C	EL CENTRO WATER DEPT
ELECTRA POWER HOUSE	2728	05	AMADOR	16	38 20	120 40	715	5P	5P			P G + E COMPANY
ELIZABETH LAKE FC128B	2735	06	LOS ANGELES	29	34 36	118 34	2075		5P			ARTHUR L. STEWART
ELK VALLEY	2749	01	DEL NORTE	17	42 00	123 43	1711	5P	5P			CALIF DEPT OF AGR
ELLERY LAKE	2756	03	MONO	38	37 56	119 14	9645		MID			SO. CALIF. EDISON CO.
ELLIOTT	2760	05	SAN JOAQUIN	16	38 14	121 12	92		7A			C NORMAN ADAMS
EL MODENA	2775	06	ORANGE	28	33 48	117 47	464				C	HOMER F WANNAMAKER
ELSINORE	2805	06	RIVERSIDE	28	33 40	117 20	1285	MID	6P		C	STATE DIV OF FSTRY
ESCONDIDO	2862	06	SAN DIEGO	33	33 07	117 05	660	6P	6P			DARWIN M TING
ESCONDIDO NO 2	2863	06	SAN DIEGO	33	33 07	117 05	600				C	ESCONDIDO FIRE DEPT
ETIWANDA	2895	06	SAN BERDINO	28	34 08	117 31	1390				C	CORPS OF ENGINEERS
ETNA	2899	01	SISKIYOU	12	41 28	122 54	2912				C	LAWRENCE E BUCHNER
#EUREKA WB CITY	2910	01	HUMBOLDT	17	40 48	124 10	43	MID	MID		C J	EUREKA WBO MIRANDA
EXCHEQUER RESERVOIR	2920	05	MARIPOSA	14	37 35	120 16	442		5P			MERCED IRRIG DIST
EXETER FAUVER RANCH	2922	05	TULARE	9	36 21	119 04	439				C	CHARLES O COULTER
FAIRFIELD	2933	02	SOLANO	23	38 15	122 03	15				C	SOLANO CO SURVEYOR
FAIRFIELD FIRE STATION	2934	02	SOLANO	23	38 16	122 02	38	8A	8A			FAIRFIELD FIRE STATION
FAIRMONT	2941	07	LOS ANGELES	15	34 42	118 26	3060	7A	7A			L A WTR + PWR DEPT
FALLBROOK	2958	06	SAN DIEGO	33	33 21	117 15	660				C	DEPT SPECIAL DIST SERVS
FALL RIVER MILL INTAKE	2964	02	SHASTA		41 01	121 28	3340		4P			P G + E COMPANY
FEATHER FALLS	2994	02	BUTTE	8	39 36	121 16	2965				C	A S MENDICHI
FERGUSON RANCH	3020	02	TEHAMA	23	40 21	122 27	800				C	BUREAU OF RECLAMATION
FERNDALE 8 SSW	3025	01	HUMBOLDT	17	40 30	124 20	1445		8A			CONNICK LIVESTOCK CO
FERNDALE 2 NW	3030	01	HUMBOLDT	7	40 36	124 17	10	5P	5P	5P		ROLLIN Z BOYTON
FIDDLETOWN LYNCH RANCH	3038	05	AMADOR	16	38 32	120 42	2140		8A		C	WENTWORTH LYNCH
FIGUEROA MOUNTAIN	3048	06	SNTA BARBARA	32	34 44	120 00	3200				C	U S FOREST SERVICE
FILLMORE 1 WNW	3050	06	VENTURA	29	34 24	118 56	435		8A			VENTURA CO FIRE DEPT
FIVE POINTS 5 SSW	3083	05	FRESNO	11	36 21	120 09	285	6P	6P			RAYMOND THOMAS RANCH
FLEMING FISH AND GAME	3087	03	LASSEN	18	40 22	120 19	4000	5P	5P	5P		CAL DEPT FISH + GAME
FLORENCE LAKE	3093	05	FRESNO	27	37 16	118 58	7344				C	SO CALIF EDISON CO
FOLSOM DAM	3113	02	SACRAMENTO	1	38 42	121 10	350	8A	8A	8A		U S BUR RECLAMATION
FONTANA 5 N	3118	06	SAN BERDINO	28	34 11	117 27	1972		6P			ROLAND W GETCHELL
FONTANA KAISER	3120	06	SAN BERDINO	28	34 05	117 30	1090	4P	4P			KAISER STEEL CORP
FOREST GLEN	3130	01	TRINITY	35	40 23	123 20	2340	8A	8A		H	MRS B E ESLICK
FORESTHILL RANGER STA	3134	02	PLACER	1	39 01	120 49	3190		8A			U S FOREST SERVICE
FORKS OF SALMON	3151	01	SISKIYOU	12	41 16	123 19	1240		9A			U S FOREST SERVICE

STATION	INDEX NO.	DIVISION	COUNTY	DRAINAGE	LATITUDE	LONGITUDE	ELEVATION	TEMP	PRECIP	EVAP	SPECIAL	OBSERVER
FORT BIDWELL	3157	03	MODOC	18	41 51	120 08	4498	5P	5P		H	L J FEE
FORT BRAGG	3161	01	MENDOCINO	17	39 27	123 48	80	8A	8A		C	CALIF + WESTERN R R
FORT BRAGG AVIATION	3164	01	MENDOCINO	17	39 24	123 49	61	11P	11P			U S WB OBSERVER
FORT DICK	3171	01	DEL NORTE	17	41 52	124 09	40		8A			BENNY L. BEASLEY
FORT JONES 6 ESE	3176	01	SISKIYOU	12	41 35	122 43	3324				C	CARL . CRAMER
FORT JONES RANGER STA	3182	01	SISKIYOU	12	41 36	122 51	2720	4P	4P			U S FOREST SERVICE
FORT ORD	3186	04	MONTEREY	4	36 41	121 46	134	MID	MID			ARMY AIR FORCE
FORT ROSS	3191	01	SONOMA	17	38 31	123 15	116	6P	6P			C A CALL
FREEDOM 8 NNW	3231	04	SANTA CRUZ	20	37 [illegible]	121 49	1495				C	WESTMINSTER PROJ INC
FRENCH GULCH	3242	02	SHASTA	23	40 42	122 38	1100		8A			MRS CLARA JONES
FRESNO WB AIRPORT	3257	05	FRESNO	27	36 46	119 43	328	MID	MID		CG J	U S WEATHER BUREAU
FRIANT GOVERNMENT CAMP	3261	05	FRESNO	27	36 59	119 43	410	8A	8A	8A		U S BUR RECLAMATION
FULLERTON DAM	3285	06	ORANGE	26	33 54	117 53	340				C	CORPS OF ENGINEERS
FULLERTON HILLCREST RV	3288	06	ORANGE	26	33 53	117 55	310		5P			FULLERTON MUN UTIL DEPT
GARBERVILLE	3299	01	HUMBOLDT	7	40 06	123 48	340		8A			MRS N E PANCOAST
GARDEN VALLEY 2 S	3338	02	EL DORADO	1	38 50	120 51	1940		8A			R C RICE
GASQUET RANGER STATION	3357	01	DEL NORTE	17	41 52	123 58	384		8A			U S FOREST SERVICE
GEM LAKE	3367	03	MONO	38	37 45	119 08	8970		MID			SO. CALIF. EDISON CO.
GEORGETOWN RANGER STA	3384	02	EL DORADO	1	38 55	120 47	3001	8A	8A		C	U S FOREST SERVICE
GERBER RANCH	3387	04	SANTA CLARA	4	37 22	121 29	2140		8A			MRS HILDA DRAGHI
GERLE CREEK CAMP	3388	02	EL DORADO	1	38 59	120 23	5400				S	DEPT WATER RESOURCES
GIBRALTAR DAM NO 2	3402	06	SNTA BARBARA	32	34 31	119 41	155		8A			SANTA BARBARA WTR DEP
GIBSON HWY MNTNCE STA	3405	02	SHASTA	23	41 01	122 24	1650		8A			BYRON F. CLARKE
GILLESPIE FIELD	3410	06	SAN DIEGO	33	32 49	116 58	385	5P	5P			SAN DIEGO COUNTY
GILROY	3417	04	SANTA CLARA	20	37 00	121 34	194	9A	9A			GILROY FIRE DISTRICT
GILROY 8 NE	3419	04	SANTA CLARA	20	37 02	121 27	1050				C	HENRY MANTELLI
GILROY 14 ENE	3422	04	SANTA CLARA	20	37 06	121 20	1350		8A			SETH E AUSER
GLENDALE STAPEN FC295G	3450	06	LOS ANGELES	13	34 09	118 16	530		5P			RALPH STAPENHORST
GLENDORA WEST FC 185	3452	06	LOS ANGELES	26	34 08	117 52	822		5P			MRS L M WEST.
GLENNVILLE	3463	05	KERN	10	35 43	118 42	3140	5P	8A		H	KERN CO FSTRY + F D
GLENNVILLE FULTON RS	3465	05	KERN	10	35 44	118 4[illegible]	3500				C	U S FOREST SERVICE
GOLD ROCK RANCH	3489	07	IMPERIAL	6	32 53	114 52	485	5P	5P			GOLD ROCK RANCH
GOLD RUN	3491	02	PLACER	39	39 10	120 52	3240		4P			JOHN F WALL
GOLDSTONE ECHO	3493	07	SAN BERDINO	6	35 18	116 48	3220				S	ALBERT O. NURTON
GONZALES 9 ENE	3502	04	SAN BENITO	24	36 33	121 19	2350				C	MRS ALTA M BOGUE
GRACE MEADOW	3529	05	TUOLUMNE	37	38 09	119 36	8900				S	HETCH HETCHY WTR SUP
GRANITE SPRINGS	3549	02	PLUMAS	8	40 06	120 21	5765				S	CALIF DEPT OF WATER RES
GRANT GROVE	3551	05	TULARE	11	36 44	118 58	6600	8A	8A		C H	U S NAT PARK SERVICE
GRASS VALLEY NO. 2	3573	02	NEVADA	39	39 13	121 04	2400	8A	8A		C	CITY OF GRASS VALLEY
GRATON	3578	01	SONOMA	22	38 26	122 52	200	7A	7A			MISS LOUISE HALLBERG
GREENVIEW	3614	01	SISKIYOU	12	41 33	122 54	2818		12M			MRS EMMA R PEREIRA
GREENVILLE RANGER STA	3621	02	PLUMAS	8	40 08	120 56	3560		8A			U S FOREST SERVICE
GROVELAND 2	3669	05	TUOLUMNE	37	37 50	120 14	2825				C	FRED H. OSBORNE
GROVELAND RANGER STA	3672	05	TUOLUMNE	37	37 49	120 06	3145		8A			U S FOREST SERVICE
GUERNEVILLE	3683	01	SONOMA	22	38 30	123 00	145		8A			JOSEPH E BUTTNER
HAINES CYN LOWER FC364	3703	06	LOS ANGELES	13	34 16	118 16	2450		5P			JAMES P KINDRED
HAINES CYN UPPER FC367	3704	06	LOS ANGELES	13	34 16	118 15	3440		5P			JAMES P KINDRED
HAIWEE	3710	07	INYO	19	36 08	117 57	3825	7A	7A		H	L A WTR + PWR DEPT
HALF MOON BAY	3714	04	SAN MATEO	4	37 28	122 26	60	5P	5P			SAN MATEO DEPT AGR
HAMILTON BRANCH PH	3725	02	PLUMAS	8	40 16	121 05	4560				C	ALBION A SARGENT
HANFORD	3747	05	KINGS	11	36 20	119 40	242	5P	5P			STATE DIV OF FSTRY
HANSEN DAM	3751	06	LOS ANGELES	13	34 16	118 24	[illegible]				C	CORPS OF ENGINEERS
HAPPY CAMP RANGER STA	3761	01	SISKIYOU	12	41 48	123 22	1165	8A	8A		C H	U S FOREST SERVICE
HARRISON GULCH RS	3791	02	SHASTA	23	40 22	122 58	2710		8A		C	U S FOREST SERVICE
HARRY ENGLEBRIGHT DAM	3800	02	NEVADA	39	39 14	121 16	580		8A			CORPS OF ENGINEERS
HAT CREEK RS	3821	02	SHASTA	21	40 48	121 30	3348				C	U S FOREST SERVICE
HAT CREEK PH NO 1	3824	02	SHASTA	21	40 56	121 33	3015	8A	8A			P G + E COMPANY
HAYFIELD PUMPING PLANT	3855	07	RIVERSIDE	6	33 42	115 38	1370	9A	9A		C	METRO WATER DISTRICT
HAYFORK RANGER STATION	3859	01	TRINITY	35	40 33	123 10	2340		8A			U S FOREST SERVICE
HAYWARD 6 ESE	3863	04	ALAMEDA	4	37 39	121 59	715				C	EUGENE D. BETTENCOURT
HEALDSBURG	3875	01	SONOMA	22	38 37	122 52	102	6P	6P			HEALDSBURG FIRE DEPT
HEALDSBURG NO 2	3878	01	SONOMA	22	38 37	122 52	102		8A			WALDO F IVERSON
HELL HOLE	3891	02	PLACER	1	39 04	120 25	4850				C	PLACER COUNTY WTR AGCY
HEMET	3896	06	RIVERSIDE	33	33 45	116 57	1655		8A			LAKE HEMET MUN WATER
HENSHAW DAM	3914	06	SAN DIEGO	33	33 14	116 46	2700	8A	8A		C	VISTA IRRIG DIST
HERNANDEZ 2 NW	3925	04	SAN BENITO	20	36 25	120 55	2160		4P			MAX D LEY
HERNANDEZ 7 SE	3928	04	SAN BENITO	20	36 18	120 42	2765				C	MRS CLORENE AKERS
HESPERIA	3935	07	SAN BERDINO	15	34 25	117 18	3195		SS			ROY E WALTERS
HETCH HETCHY	3939	05	TUOLUMNE	37	37 57	119 47	3870	8A	8A	8A	C H	HETCH HETCHY WTR SUP
HIDDEN VALLEY RANCH	3946	02	NEVADA	39	39 02	121 06	1480		8A			CLARENCE E GASSOWAY
HIGHLAND LAKES	3954	05	ALPINE	16	38 30	119 48	8650				S	DEPT OF WTR RESOURCES
HILTS	3987	01	SISKIYOU	12	42 00	122 38	2900	8A	8A			FRUIT GROWERS SUP CO
HOBERGS	4010	02	LAKE	23	38 51	122 4[illegible]	2960		8A			GEORGE S HOBERG
HOCKETT MEADOWS	4012	05	TULARE	9	36 22	118 39	8500				S	CORPS OF ENGINEERS
HOEGEES F 63 A	4017	06	LOS ANGELES	13	34 13	118 02	2650		5P			LOUIS LUEBKERT
HOGBACK ROAD	4019	02	TEHAMA		40 13	122 00	1320				S	CALIFORNIA DWR
HOLLISTER 1 SW	4022	04	SAN BENITO	20	36 50	121 25	279	5P	5P			RADIO STATION KMPG
HOLLISTER 2	4025	04	SAN BENITO	20	36 51	121 24	284				C	CITY OF HOLLISTER
HOLLISTER 10 ENE	4035	04	SAN BENITO	4	36 55	121 14	2578				C	MRS EDA C HUBBELL
HONEYDEW 2 WSW	4074	01	HUMBOLDT	17	40 14	124 09	375		8A			MRS ANNE M ADAMS
HOOPA	4082	01	HUMBOLDT	35	41 03	123 40	345	8A	8A		C	BUR INDIAN AFFAIRS
HOPLAND 8 NE	4097	02	LAKE	23	39 01	123 00	2510				C	WAYNE TOBIN
HOSSACK	4120	05	TULARE	37	36 11	118 37	7100				S	CORPS OF ENGINEERS
HUASNA	4144	06	SN LUIS OBPO	30	35 06	120 23	715				C	MRS LURLINE R BROWN
HUCKLEBERRY LAKE	4148	05	TUOLUMNE	37	38 06	119 45	7800				S	HETCH HETCHY WTR SUP
HUNTER DIST GRAVES RCH	4166	02	TEHAMA	23	40 11	122 33	770		5P			MRS IRENE GRAVES
HUNTERS DAM	4171	05	CALAVERAS	34	38 12	120 22	3220		4P			P G + E COMPANY
HUNTINGTON LAKE	4176	05	FRESNO	27	37 14	119 13	7020	5P			C H	SO CALIF EDISON CO
HURKEY CREEK PARK	4181	06	RIVERSIDE	33	33 41	116 41	4390				C	RIVERSIDE CO PK DEPT
HYAMPOM	4191	01	TRINITY	35	40 37	123 27	1260				C	MRS FRANCES V MOSS
IDLEWILD HWY MNTNC STA	4202	01	DEL NORTE	17	41 54	123 46	1250		8A			STATE DIV OF HWYS
IORIA	4204	05	SAN BENITO	27	36 25	120 40	2650	8A	8A			NEW IORIA MINE + CHEM
IDYLLWILD RANGER STA	4211	06	RIVERSIDE	33	33 45	116 43	5397	5P	5P		C H	U S FOREST SERVICE
IMPERIAL	4223	07	IMPERIAL	6	32 51	115 34	-64	6P	6P			IMPERIAL IRRIG DIST
IMPERIAL FAA AP	4224	07	IMPERIAL	6	32 50	115 34	-58	MID	MID			FED AVIATION AGENCY
INDEPENDENCE	4232	07	INYO	19	36 48	118 12	3950	7A	7A		C H	L A WTR + PWR DEPT
INDEPENDENCE ONION VLY	4235	07	INYO	19	36 46	118 20	9175				C	L A WTR + PWR DEPT
INDIO U S DATE GARDEN	4259	07	RIVERSIDE	6	33 44	116 15	11	8A	8A	8A		AGR RESEARCH SERVICE
INYOKERN	4278	07	KERN	6	35 39	117 49	2440	5P	5P			KERN CO FIRE DEPT
INYOKERN ARMITAGE	4280	07	KERN	6	35 41	117 41	2220		MID			U S N O T S
IONE	4283	05	AMADOR	16	38 21	120 56	284		8A			STATE DIV OF HWYS
IOWA HILL	4288	02	PLACER	1	39 05	120 50	3056		8A			PIERSON TUTTLE
IRON MOUNTAIN	4297	07	SAN BERDINO	6	34 08	115 08	922	7A	7A		C	METRO WATER DIST
JESS VALLEY	4374	02	MODOC	21	41 16	120 18	5300	5P	5P		H	WALTER CANTRALL
JOHN BULL FLAT	4388	07	SAN BERDINO	6	34 20	116 53	8060				S	STATE OF CALIFORNIA
JOHNSONDALE	4389	05	TULARE	10	35 58	118 32	4680		8A			U S FOREST SERVICE
JOSHUA TREE	4405	07	SAN BERDINO	6	34 08	116 19	2720		5P			JOSHUA BSN CTY WTR DIST
JULIAN WYNOLA	4418	06	SAN DIEGO	25	33 06	116 39	3650	SS	SS			CHARLES VILINEK
JUNCAL DAM	4422	06	SNTA BARBARA	32	34 29	119 30	2075		6P			MONTECITO COUNTY WTR DP
KAISER MEADOWS	4442	05	FRESNO	27	37 18	119 06	9110				S	SO CALIF EDISON CO
KEE RANCH	4467	07	SAN BERDINO	6	34 10	116 31	4325		8A			KEE RANCH
KELLOGG	4480	01	SONOMA	22	38 40	122 40	1800		9A			MRS RUTH F RUBINOW
KELSEYVILLE	4488	02	LAKE	23	38 59	122 50	1385		9A			CO FARM + HOME ADV
KENTFIELD	4500	01	MARIN	17	37 57	122 33	90	9A	9A			HENRY H MULLER
KERLINGER	4508	05	SAN JOAQUIN	27	37 41	121 26	177		8A			PAC CMNT+AGGREGATE
#KERN RIVER PH NO 1	4520	05	KERN	10	35 28	118 47	970	5P	5P			SO CALIF EDISON CO
KERN RIVER PH NO 3	4523	05	KERN	10	35 47	118 26	2703	5P	5P		H	SO CALIF EDISON CO
KETTLEMAN CITY	4534	05	KINGS	11	36 00	119 58	250	8A	8A	8A		KINGS COUNTY FIRE DEPT
KETTLEMAN STATION	4536	05	KINGS	11	36 04	120 05	508	6P	6P			P G + E COMPANY
KILARC POWER HOUSE	4544	02	SHASTA	23	40 41	121 52	2648		11A			P G + E COMPANY
KING CITY	4555	04	MONTEREY	24	36 12	121 08	320	4P	4P		C	STATE DIV OF FSTRY
KLAMATH	4577	01	DEL NORTE	12	41 31	124 02	25	5P	MID		C	HAROLD DEL PONTE
KNEELAND 10 SSE	4587	01	HUMBOLDT	7	40 38	123 54	2356				C	MRS. EDRA L. MOORE
KNIGHTS FERRY 2 SE	4590	05	STANISLAUS	34	37 48	120 39	315	8A	8A	8A		RAYMOND WILLMS
KNIGHTS VALLEY	4593	01	SONOMA	22	38 37	122 40	480	5P	5P	5P		MRS. FRANCES E. SWANK
KORBEL	4602	01	HUMBOLDT	17	40 52	123 57	145		6P			DENNIS L EMMONS
KYBURZ STRAWBERRY	4616	02	EL DORADO	1	38 48	120 09	5700				C	HARRY STEVENSON
LA CRESCENTA FC 251 B	4628	06	LOS ANGELES	13	34 13	118 14	1565		5P			CRESCENTA VLY CO W D
LAFAYETTE 2 NNE	4633	04	CONTRA COSTA	4	37 55	122 06	535		8A			ROSS R SANBORN
#LAGUNA BEACH	4647	06	ORANGE	33	33 33	117 47	35	4P	4P			SEWAGE DISPOSAL PLANT
LAGUNA BEACH 2	4651	06	ORANGE	33	33 33	117 48	210				C	L B WATER DISTRICT
LA HONDA	4660	04	SAN MATEO	4	37 19	122 16	780		6P			MRS. GERTRUDE REEDY
LAKE ALPINE	4664	05	ALPINE	34	38 29	120 01	7500				S	DEPT WATER RESOURCES
LAKE ARROWHEAD	4671	07	SAN BERDINO	15	34 15	117 11	5205	5P	5P			LAKE ARROWHEAD F D
LAKE ELEANOR	4679	05	TUOLUMNE	37	37 58	119 53	4662				S	HETCH HETCHY WTR SUP
LAKE MOUNTAIN	4690	01	TRINITY	7	40 01	123 24	3164				C	LEONARD M MILLER
LAKE PILLSBURY NO 2	4698	01	LAKE	7	39 25	122 59	1740	5P	5P			PAUL G. RESSLER
LAKEPORT	4701	02	LAKE	23	39 02	122 55	1347	5P	5P			GEORGE R TURNBULL
LAKE SABRINA	4705	07	INYO	19	37 13	118 37	9065				S	SOUTHERN CALIF. EDISON
LAKESHORE	4709	02	SHASTA	23	40 53	122 23	1075	8P	8P	8P		U S BUR RECLAMATION
LAKESIDE 2 E	4710	06	SAN DIEGO	25	32 51	116 53	692		8A			HELIX IRRIGATION DIST
LAKE SOLANO	4712	02	SOLANO	23	38 30	122 00	180				C	BUREAU OF RECLAMATION
LAKE SPAULDING	4713	02	NEVADA	39	39 19	120 38	5156	5P	5P			P G + E COMPANY
LAKE SPAULDING DAM	4714	02	NEVADA	39	39 20	120 38	5120	4P	4P	4P		P G + E COMPANY
LAKE WOHLFORD	4726	06	SAN DIEGO	33	33 10	117 00	1500				C	ESCONDIDO MTL WTR CO
LA MESA	4735	06	SAN DIEGO	33	32 46	117 01	530	5P	5P			LA MESA FIRE DEPT
LANCASTER	4747	07	LOS ANGELES	15	34 41	118 07	2395	6P	6P			MARVIN FOSTER
LA PANZA RANCH	4767	04	SN LUIS OBPO	24	35 23	120 10	1550				C	MRS. MAE E. MARTENS
LA PORTE	4773	02	PLUMAS	8	39 41	120 59	4975				C	MICHAEL C LIBBEY
LASSEN CREEK UPPER	4816	03	MODOC	18	41 45	120 15	6775				S	DEPT OF WATER RESOURCES
LAVA BEDS NAT MONUMENT	4838	01	SISKIYOU	12	41 44	121 31	4770	9A	9A			U S NAT PARK SERVICE
LA VERNE HTS FC 560 B	4840	06	LOS ANGELES	26	34 07	117 45	1235		5P			WATER ASSOC PERSONNEL
LAYTONVILLE	4851	01	MENDOCINO	7	39 42	123 29	1640				C	VERNON M. BROWN
LEBEC	4863	05	KERN	10	34 50	118 52	3585		8A			KERN CO FIRE DEPT
LECHUZA PT STA FC 352B	4867	06	LOS ANGELES	33	34 05	118 53	1600		4P		C	L A CO FIRE DEPT
LEESVILLE KEEGAN RANCH	4880	02	COLUSA	23	39 09	122 26	1330		7A			MATTHEW J KEEGAN
LE GRAND	4884	05	MERCED	27	37 14	120 15	255	5P	5P			MERCED CO FIRE DEPT
LEHMAN RANCH	4886	05	EL DORADO	16	38 36	121 01	600		7A			IVAN R LEHMAN
LEMON COVE	4890	05	TULARE	9	36 23	119 02	513	5P	5P			KAWEAH LEMON CO
LIGHTS CREEK	4932	02	PLUMAS	8	40 14	120 43	5320				S	CALIF DEPT OF WATER RES
LINDSAY	4957	05	TULARE	9	36 11	119 04	395	7P	7P			FRANK DE CHAINE
LITTLE LAST CHANCE VY	4977	02	PLUMAS	8	39 50	120 13	5730				S	DEPT OF WTR RESOURCES
LITTLE PANOCHE DET DAM	4979	05	FRESNO	27	36 47	120 48	677	10A	10A	10A	C	DEPT. WATER RESOURCES
LITTLE TUJUNGA GOLD CR	4986	06	LOS ANGELES	13	34 19	118 18	2750				C	CORPS OF ENGINEERS
LITTLE VALLEY	4988	02	LASSEN	21	40 53	121 11	4170		8A			MRS. CLOVERINE CORDER
LIVERMORE COUNTY F D	4997	04	ALAMEDA	4	37 40	121 46	490	5P	5P			LIVERMORE ALMDA CTY F D
LOCKWOOD 2 N	5017	04	MONTEREY	24	35 58	121 05	1104		8A		C	ARCHIE M WEFERLING
LODGEPOLE	5026	05	TULARE	9	36 36	118 44	6735	8A	8A		C	U S NATL PARK SERVICE
LODI	5032	05	SAN JOAQUIN	16	38 07	121 17	40	5P	5P	5P		CITY OF LODI
LOG SPRING	5043	02	TEHAMA	23	39 50	122 47	5050				S	CORPS OF ENGINEERS
LOMPOC	5064	06	SNTA BARBARA	32	34 39	120 27	95	5P	5P			LOMPOC WATER TREAT. PL.
LONE PINE CTNWOOD PH	5067	07	INYO	19	36 27	118 03	3790				C	L A WTR + PWR DEPT
LONE TREE CANYON	5074	05	SAN JOAQUIN	27	37 38	121 24	330		8A			TRACY COUNTRY CLUB
#LONG BEACH	5082	06	LOS ANGELES	13	33 46	118 12	34	3P	10P			JOHN W TEED
LONG BEACH WB AP	5085	06	LOS ANGELES	13	33 49	118 09	34	MID	MID		J	U S WEATHER BUREAU
LONG BELL STATION	5086	01	MODOC		41 28	121 25	4375				S	DEPT OF WATER RESOURCES
LOOKOUT 3 WSW	5093	02	MODOC	21	41 12	121 12	4180		9A			CHARLES SHEPHERD
LORAINE	5098	05	KERN	10	35 18	118 26	2720				C	BURRELL REED
LOS ALAMOS	5107	06	SNTA BARBARA	33	34 45	120 17	565		8A			LAUREN PAYNE
LOS ANGELES WB AIRPORT	5114	06	LOS ANGELES	13	33 56	118 24	105	MID	MID		C J	U S WEATHER BUREAU
LOS ANGELES CIVIC CTR	5115	06	LOS ANGELES	13	34 03	118 14	270	MID	MID		C	LA CO AIR POL CON DIST
LOS BANOS	5118	05	MERCED	27	37 03	120 52	120	4P	8A			ROGER C RICE
LOS BANOS ARBURUA RCH	5119	05	MERCED	27	36 53	120 56	860		SS			ARBURUA RANCH
LOS BANOS DET RESV	5120	05	MERCED	27	37 01	120 56	407	9A	9A	9A		DEPT. WATER RESOURCES
LOS GATOS	5123	04	SANTA CLARA	4	37 14	121 58	365	5P	5P			CITY OF LOS GATOS
LOS GATOS 4 SW	5125	04	SANTA CRUZ	4	37 11	122 02	2415		8A			ALLEN HELENIUS
LOS PRIETOS RANGER STA	5147	06	SNTA BARBARA	32	34 33	119 47	1029		5P			U S FOREST SERVICE
LOST HILLS	5151	05	KERN	10	35 37	119 41	285				C	KERN CO FSTRY + F D
LOWER KIBBEY RIDGE	5160	05	TUOLUMNE	37	38 01	119 53	6500				S	HETCH HETCHY WTR SUP
LOWER MEADOW	5161	03	SIERRA	36	39 33	120 03	5760				S	INTERMOUNTAIN F + RES
LOWER OTAY RESERVOIR	5162	06	SAN DIEGO	33	32 37	116 56	540				C	SAN DIEGO WTR DEPT
LOYALTON	5171	02	SIERRA	8	39 41	120 15	4936		8A			ROLLO LARSEN
LUCERNE VALLEY	5182	07	SAN BERDINO	6	34 27	116 57	2957	5P	5P			CALIF DIV OF FERESTRY
LUCIA WILLOW SPRINGS	5184	04	MONTEREY	4	35 53	121 27	355				C	STATE DIV OF HWYS
LYTLE CR FOOTHILL BLVD	5212	06	SAN BERDINO	28	34 06	117 20	1160				C	SAN BERNARDINO FCD
LYTLE CREEK RANGER STA	5218	06	SAN BERDINO	28	34 14	117 29	2730		8A		C	U S FOREST SERVICE
MADELINE MNTNC STA	5231	02	LASSEN	21	41 04	120 28	5300		8A			STATE DIV OF HWYS
MADERA	5233	05	MADERA	27	36 58	120 04	268	8A	8A			STATE DIV OF FSTRY
MAD RIVER RANGER STA	5244	01	TRINITY	17	40 27	123 32	2775		8A			U S FOREST SERVICE
MAHNKE	5258	02	LAKE	23	38 51	122 47	2390				C	MRS M E MAHNKE
MAMMOTH PASS	5284	07	MONO	19	37 37	119 02	9500				S	DEPT WATER RESOURCES
MAMMOTH POOL	5288	05	MADERA	27	37 21	119 19	3390				S	SO. CALIF. EDISON CO.
MANTECA	5303	05	SAN JOAQUIN	27	37 48	121 12	40	8A	8A	8A		SPRECKELS SUGAR CO.
MANZANA SCHOOL	5308	06	SANTA BARBARA	30	34 49	120 00	1200				C	COUNTY OF SANTA BARBARA
MANZANITA LAKE	5311	02	SHASTA	23	40 32	121 34	5850	8A	8A		H	U S NAT PARK SERVICE
MARE ISLAND	5333	01	SALANO	17	38 06	122 16	52		MID			SAN FRAN BAY NAVAL SYD
MARICOPA	5338	05	KERN	10	35 05	119 23	675	8A	8A			STANDARD OIL OF CALIF
MARIPOSA	5346	05	MARIPOSA	27	37 29	119 58	2011		9A			MRS GABRIELLE WILSON
MARKLEEVILLE	5356	03	ALPINE	3	38 42	119 47	5546				C	ELOISE B FAIRBANKS
MARTINEZ 3 S	5371	04	CONTRA COSTA	4	37 58	122 08	225				C	MARGARET S PLUMMER
MARTINEZ 3 SSE	5372	04	CONTRA COSTA	4	37 58	122 06	255		9A			FRANCIS C. MACALVEY
MARTINEZ FIRE STATION	5377	04	CONTRA COSTA	4	38 01	122 08	26	8A	8A			CITY FIRE DEPARTMENT
MARYSVILLE	5385	02	YUBA	8	39 09	121 35	60	9A	9A			MARYSVILLE FIRE DEPT
MATHER	5400	05	TUOLUMNE	37	37 53	119 51	4515		8A			CITY SAN FRANCISCO
MC CARTHY POINT	5444	02	TEHAMA	23	40 11	121 41	3800				S	U S WEATHER BUREAU
MC CLOUD	5449	02	SISKIYOU	21	41 16	122 08	3300	8A	8A		C H	GINO L. ZANNI
MEADOW LAKE	5496	05	FRESNO	27	37 05	119 26	4480		7A			RADIO STATION KFRE-FM
MECCA FIRE STATION	5502	07	RIVERSIDE	6	33 34	116 04	-180	5P	5P			CALIF DIV OF FORESTRY
MEDICINE LAKE	5505	01	SISKIYOU	12	41 35	121 37	6726				S	U S WEATHER BUREAU
MENDOTA DAM	5528	05	FRESNO	27	36 47	120 22	166		7A			ERNEST MANGUS
MERCED FIRE STATION 2	5532	05	MERCED	14	37 18	120 29	169	4P	4P			CITY OF MERCED
MERCED 2	5535	05	MERCED	14	37 19	120 29	170				C	MERCED IRRIG DIST
MERCEY HOT SPRINGS	5550	05	FRESNO	27	36 42	120 52	1165		5P			INACTIVE 6/30/67
MEYERS INSPECTION STA	5572	03	EL DORADO	36	38 51	120 01	6342		2P			STATE OF CALIFORNIA
MICHIGAN BLUFF	5586	02	PLACER	1	39 03	120 44	3650				C	R M POWELL
MIDDLETOWN	5598	02	LAKE	23	38 45	122 37	1122		8A			STATE DIV OF FSTRY
MILFORD LAUFMAN RS	5623	03	LASSEN	18	40 08	120 21	4860				C	U S FOREST SERVICE
MILL CREEK INTAKE	5632	06	SAN BERDINO	28	34 05	116 56	4945				C	SO CALIF EDISON CO
MILO 5 NE	5669	05	TULARE	9	36 17	118 46	3400				C	MRS ETHEL WALKER
MINERAL	5679	02	TEHAMA	23	40 21	121 36	4911	8A	8A		C H	U S NAT PARK SERVICE
MINERAL KING	5680	05	TULARE	9	36 26	118 35	7975				S	CORPS OF ENGINEERS
MIRANDA 4 SE	5711	01	HUMBOLDT	7	40 11	123 47	263				C	EUREKA WBO
MIRANDA SPENGLER RANCH	5713	01	HUMBOLDT	7	40 12	123 46	370				C	WALTER N. PEDERSEN
MITCHELL CAVERNS	5721	07	SAN BERDINO	6	34 56	115 32	4330	5P	5P		H	CAL DIV BEACH + PKS
MITCHELL MEADOW	5723	05	FRESNO	11	36 45	118 43	9700				S	CORPS OF ENGINEERS
MODESTO	5738	05	STANISLAUS	37	37 39	121 00	91	MID	MID			MODESTO IRRIG DIST
MODESTO 2	5741	05	STANISLAUS	37	37 38	121 00	89				C	CITY OF MODESTO
MOJAVE	5756	07	KERN	6	35 03	118 10	2735	8A	8A	8A	C	KERN CO FIRE DEPT
MOJAVE 2 ESE	5758	07	KERN	6	35 02	118 09	2680	SS	SS			KDOL RADIO STATION
MONACHE MEADOWS	5777	05	TULARE	10	36 13	118 10	7900				S	CORPS OF ENGINEERS
MONO LAKE	5779	03	MONO	38	38 00	119 09	6450	5P	5P		H	JACK PRESTON
MONTAGUE 3 E	5785	01	SISKIYOU	12	41 43	122 28	2580				C	ROGER SCHOEN
MONTEREY	5795	04	MONTEREY	4	36 36	121 54	385	6P	6P			ROBERT J RENARD
MONTEREY NALF	5799	04			36 36	121 52	162	10P	10P			
MONTICELLO DAM	5818	02	NAPA	23	38 30	122 07	505	9A	9A	9A		U S BUR RECLAMATION
MOORPARK	5823	06	VENTURA	33	34 17	118 53	580		9A			VENTURA COUNTY FIRE DEP
MORAINE CREEK	5832	05	TULARE	11	36 43	118 34	8840				S	CORPS OF ENGINEERS
MORENA DAM	5840	06	SAN DIEGO	33	32 41	116 31	3075				C	SAN DIEGO WATER CO
MORGAN HILL 2 E	5844	04	SANTA CLARA	4	37 08	121 37	225		8A			MRS THELMA F DOWNER
MORGAN HILL 6 WSW	5846	04	SANTA CLARA	20	37 06	121 45	640				C	BILL R. BRUNER
MORGAN HILL SCS	5853	04	SANTA CLARA	20	37 08	121 39	350				C	U S SOIL CON SERVICE
MORONGO VALLEY	5863	07	SAN BERDINO	6	34 03	116 34	2580		7A			JAMES A FREEMAN
MORRO BAY FIRE DEPT	5866	04	SN LUIS OBPO	4	35 23	120 51	55	8A	8A			MORRO BAY F P DIST
MORRO BAY 3 N	5869	04	SN LUIS OBPO	4	35 25	120 51	670		MID			STANDARD OIL OF CALIF
MOUNTAIN HOME	5887	05	TULARE	10	36 15	118 43	5360				S	U S ARMY ENGINEERS
MOUNTAIN PASS	5890	07	SAN BERDINO	6	35 28	115 32	4790	3P	3P			MOUNTAIN PASS MINE
MT BALDY FC 85G	5900	06	SAN BERDINO	28	34 14	117 39	4275		8A		C	JUDITH M. RADY
MT BALDY NOTCH	5901	06	SAN BERDINO	28	34 17	117 37	7735	4P	4P		H	MT BALDY SKI LIFT INC
MOUNT DANAHER	5909	02	EL DORADO	1	38 45	120 40	3408		8A		C	STATE DIV OF FSTRY
MOUNT DIABLO N GATE	5915	04	CONTRA COSTA	4	37 52	121 56	2100	7A	7A			CAL DIV BEACH + PARK
MT GIVENS	5927	05	FRESNO	27	37 17	119 05	9500				C	SO.CALIF. EDISON CO.
MOUNT HAMILTON	5933	04	SANTA CLARA	4	37 20	121 39	4206	4P	4P		H	LICK OBSERVATORY
MOUNT HEBRON RS	5941	01	SISKIYOU	12	41 47	122 00	4250	8A	8A			U S FOREST SERVICE
MT HOUGH SNOW COURSE	5956	02	PLUMAS	8	40 02	120 53	6760				S	CALIF. DEPT. OF WATER
MOUNT MADONNA	5973	04	SANTA CRUZ	20	37 01	121 43	1800				C	JACK I SCHELL
MT SAN JACINTO WSP	5978	07	RIVERSIDE	6	33 48	116 38	8417	5P	5P			MT SAN JACINTO WSP
MOUNT SHASTA SLOPE	5982	02	SISKIYOU	23	41 22	122 14	7500				S	DEPT WATER RESOURCES
MOUNT SHASTA WB CITY	5983	02	SISKIYOU	23	41 19	122 19	3544	MID	MID		C HJ	U S WEATHER BUREAU
MOUNT TAMALPAIS 2 SW	5996	01	MARIN	17	37 54	122 36	1475				C	CALIF DIV BEACH + PKS
MOUNT WILSON FC 338 B	6006	06	LOS ANGELES	13	34 14	118 04	5709	4P	4P		C H	U S WB OBSERVER
MUIR WOODS	6027	01	MARIN	17	37 54	122 34	171		9A			U S NAT PARK SERVICE
MUMBO BASIN	6032	01	TRINITY	35	41 12	122 32	5700				S	DEPT WATER RESOURCES
MUSICK CREEK GUARD STA	6048	05	FRESNO	27	37 06	119 19	5522				C	PAUL H. RIGGS
NACIMIENTO DAM	6056	04	SAN LUIS OBPO	24	35 46	120 53	770	8A	8A	8A		MONTEREY CTY PARKS DEPT
#NAPA STATE HOSPITAL	6074	01	NAPA	17	38 17	122 16	60	5P	5P			NAPA ST HOSP.FIRE DEPT
NAVARRO 1 NW	6105	01	MENDOCINO	17	39 10	123 34	220				C	MASONITE CORPORATION
NEEDLES	6115	07	SAN BERDINO	5	34 50	114 36	480				C	CITY OF NEEDLES
NEEDLES FAA AIRPORT	6118	07	SAN BERDINO	5	34 46	114 37	913	MID	MID			FED AVIATION AGENCY
NEVADA CITY	6136	02	NEVADA	39	39 16	121 01	2520	8A	8A			CITY OF NEVADA CITY
NEWARK	6144	04	ALAMEDA	4	37 31	122 02	10	8A	8A	8A		LESLIE SALT COMPANY

STATION	INDEX NO.	DIVISION	COUNTY	DRAINAGE	LATITUDE	LONGITUDE	ELEVATION	OBSERVATION TIME AND TABLES: TEMP.	PRECIP	EVAP.	SPECIAL	OBSERVER
NEWBURY PARK 4 SW	6149	06	VENTURA	33	34 09	118 58	780		7A			RANCHO SIERRA VISTA
NEWHALL SOLEDAD FC32CE	6162	06	LOS ANGELES	29	34 23	118 32	1243		4P		C	L A CO FIRE DEPT
NEWMAN 2 NW	6168	05	STANISLAUS	27	37 21	121 03	108	5P	5P			RICHARD A SMITH
NEWPORT BEACH HARBOR	6175	06	ORANGE	33	33 36	117 53	8	5P	5P			NEWPORT HARBOR DEPT
NEW YORK MTNS	6185	07	SAN BERDINO	6	35 15	115 18	6000				S	C. T. SNYDER
NICOLAUS 2	6194	02	SUTTER	39	38 55	121 33	43		8A			RECLAMATION DIST 1001
NIGHTINGALE	6196	07	RIVERSIDE	6	33 35	116 27	4025		5P			MR CHARLES S HALE
NILAND	6197	07	IMPERIAL	6	33 17	115 31	55		6P			IMPERIAL IRRIG DIST
NIPOMO 2 NW	6207	06	SN LUIS OBPO	30	35 04	120 30	360		8A			ANDREW MEHLSCHAU
NOEL SPRING	6212	02	GLEN	23	39 32	122 40	5000				S	CORPS OF ENGINEERS
NORTH FORK RANGER STA	6252	05	MADERA	27	37 14	119 30	2630	8A	8A		H	U S FOREST SERVICE
NOVATO 8 WNW	6290	01	MARIN	17	38 08	122 43	370				C	MARIN COUNTY FIRE DEPT.
OAK KNOLL RANGER STA	6328	01	SISKIYOU	12	41 50	122 51	1963		8A			U S FOREST SERVICE
OAKLAND WB AIRPORT	6335	04	ALAMEDA	4	37 44	122 12	6	MID	MID		C J	U S WEATHER BUREAU
OAKVILLE 1 WNW	6351	01	NAPA	17	38 27	122 25	160		5P			MRS LILLIAN DEL BONDIO
OAKVILLE 4 SW # 2	6356	01	NAPA	17	38 24	122 28	1685				C	KLAUS HUCKFELDT
OCCIDENTAL	6370	01	SONOMA	17	38 25	122 58	960		7A			ANDREW J BLANEY
OCEANSIDE	6377	06	SAN DIEGO	33	33 12	117 23	84	4P	4P			OCEANSIDE FIRE DEPT
OCEANSIDE PUMPING PL	6379	06	SAN DIEGO	33	33 13	117 21	30				C	OCEANSIDE WATER DEPT
OCOTILLO WELLS	6383	07	SAN DIEGO	6	33 09	116 08	170		8A			EARL G. CARTIER
OILFIELDS JOAQUIN RDG	6395	05	FRESNO	27	36 18	120 24	3620				S	PACIFIC TEL+TEL CO
OJAI	6399	06	VENTURA	33	34 27	119 15	750	5P	5P			VENTURA CO FIRE DEPT
ONION VALLEY	6452	02	PLUMAS	8	39 48	120 53	6530				S	DEPT OF WTR RESOURCES
ONO	6455	02	SHASTA	23	40 29	122 37	980		7A			J. T. SAILORS
OPIDS CAMP FC 57 BE	6465	06	LOS ANGELES	26	34 15	118 06	4250		5P		C	LONG BEACH SCH DIST
ORANGE COUNTY RESVR	6473	06	ORANGE	6	33 56	117 53	660				C	CORPS OF ENGINEERS
ORANGE COVE	6476	05	FRESNO	9	36 37	119 18	431	10A	10A			ORANGE COVE CIT ASSN
ORICK PRAIRIE CREEK PK	6498	01	HUMBOLDT	17	41 22	124 01	161	4P	4P			CAL DIV BEACH + PARKS
ORLAND	6506	02	GLENN	23	39 45	122 12	254	8A	8A			ORLAND UNIT WU ASSN
ORLEANS	6508	01	HUMBOLDT	12	41 18	123 32	403	5P	5P			E J ANDERSON
OROVILLE	6521	02	BUTTE	8	39 30	121 34	171	11A	11A			CITY OF OROVILLE
OROVILLE BRIDGE	6525	02	BUTTE	8	39 31	121 34	165		7A			ROBERT E SKINNER
OROVILLE RANGER STA	6528	02	BUTTE	8	39 32	121 34	300				C	STATE DIV OF FSTRY
OSPITAL RANCH	6551	05	CALAVERAS	27	38 07	120 57	280				S	U S CORPS OF ENGINEERS
OSTRANDER LAKE	6552	05	MARIPOSA	14	37 38	119 33	8600				S	DWR + NATL PARK SERVICE
OXNARD	6569	06	VENTURA	33	34 12	119 11	49	8A	8A			CITY OF OXNARD
PACHECO PASS	6583	05	MERCED	27	37 04	121 11	880		MID			CALIF DEPT OF WATER RES
PACIFIC HOUSE	6597	02	EL DORADO	1	38 45	120 30	3440		8A			FLOYD R POOLE
PACOIMA DAM FC 33 A-E	6602	06	LOS ANGELES	13	34 20	118 24	1500		5P			E K BARR
PAICINES OHRWALL RANCH	6610	04	SAN BENITO	20	36 44	121 22	950		8A			JOHN P OHRWALL
PALMDALE	6624	07	LOS ANGELES	6	34 35	118 06	2596	5P	5P		C	PALMDALE IRRIG DIST
PALMDALE FAA AIRPORT	6627	07	LOS ANGELES	6	34 38	118 05	2517	MID	MID			FED AVIATION AGENCY
PALM SPRINGS	6635	07	RIVERSIDE	6	33 49	116 32	411	5P	5P			PALM SPGS FIRE DEPT
PALO ALTO CITY HALL	6646	04	SANTA CLARA	4	37 27	122 08	23	8A	8A		C	ENGINEERING DEPT
PALOMA	6650	04	MONTEREY	24	36 21	121 30	1835		5P			JAMES A BELL
PALOMAR MT OBSERVATORY	6657	06	SAN DIEGO	33	33 21	116 52	5545	1P	1P		C H	PALOMAR OBSERVATORY
PALOS VERDES EST FC43D	6663	06	LOS ANGELES	33	33 48	118 23	216		7A			SUPT. OF STREETS + PKS.
PANAMINT CITY	6671	07	INYO	6	36 07	117 06	6240				S	C. T. SNYDER
PANOCHE	6675	05	SAN BENITO	27	36 36	120 50	1265		SS			MISS LILY BERG
PARADISE	6685	02	BUTTE	23	39 45	121 37	1750	8A	8A			PARADISE FIRE DEPT.
PARADISE MEADOW	6688	05	TUOLUMNE	37	38 03	119 40	7700				S	HETCH HETCHY WTR SUP
PARKER RESERVOIR	6699	07	SAN BERDINO	5	34 17	114 10	738	7A	7A		C	METRO WATER DISTRICT
PARKFIELD	6703	04	MONTEREY	24	35 53	120 26	1485		7A			ROBERT H. DURHAM
PARKFIELD 7 NNW	6706	04	MONTEREY	24	36 00	120 28	3590				C	RAULSTON P MORRISON
PASADENA	6719	06	LOS ANGELES	13	34 09	118 09	864	4P	4P			PASADENA WATER DEPT
PASKENTA RANGER STA	6726	02	TEHAMA	23	39 53	122 32	755		8A		C	U S FOREST SERVICE
PASO ROBLES	6730	04	SN LUIS OBPO	24	35 38	120 41	700	5P	5P			CITY OF PASO ROBLES
PASO ROBLES 5 NW	6736	04	SN LUIS OBPO	24	35 41	120 45	1040				C	FRANCIS F NELSON
PASO ROBLES FAA AP	6742	04	SN LUIS OBPO	24	35 40	120 38	815	MID	MID			FED AVIATION AGENCY
PATTERSON MEADOW	6751	03	MODOC	21	41 11	120 12	7000				S	DEPT OF WATER RESOURCES
PATTIWAY	6754	05	KERN	10	34 56	119 23	3868		7A			HUDSON RANCH
PAYNES CREEK	6761	02	TEHAMA	23	40 20	121 51	1840		7A			DAVID W. ALLWARDT
PEAR LAKE	6767	05	TULARE	9	36 36	118 40	9700				S	CORPS OF ENGINEERS
PEPPERDINES CAMP	6803	02	MODOC	21	41 27	120 14	6300				S	CALIF DEPT WATER RES
PERRIS	6816	06	RIVERSIDE	28	33 47	117 14	1470	2P	5P			STATE DIV OF FSTRY
PETALUMA FIRE STA 2	6826	01	SONOMA	17	38 14	122 38	16	5P	5P		C	PETALUMA FIRE DEPT
PIEDRA BLANCA GRD STA	6862	06	VENTURA	29	34 34	119 10	3065		MID			VENTURA COUNTY FCD
PINE CANYON PS FC321E	6891	06	LOS ANGELES	29	34 40	118 26	3286		5P			L A CO FIRE DEPT
PINECREST SUMMIT R S	6893	05	TUOLUMNE	37	38 15	120 00	5600				C	USFS. DISTRICT RANGER
PINE FLAT DAM	6896	05	FRESNO	27	36 49	119 20	610		7A			CORPS OF ENGINEERS
PINE MOUNTAIN INN	6910	06	VENTURA	29	34 36	119 21	4200				C	VENTURA CTY FLD CONTROL
PINNACLES NAT MONUMENT	6926	04	SAN BENITO	20	36 29	121 11	1307	4P	4P			U S NAT PARK SERVICE
PIRU 2 ESE	6940	06	VENTURA	29	34 24	118 45	730		7A			CAMULOS RANCH
PISMO BEACH	6943	04	SN LUIS OBPO	4	35 08	120 38	80	5P	5P			POLICE DEPARTMENT
PIT RIVER POWER HOUSE	6946	02	SHASTA	21	40 59	121 59	1458		3P			P G + E COMPANY
PLACERVILLE	6960	02	EL DORADO	1	38 44	120 48	1890	8A	8A		H	P G + E COMPANY
PLACERVILLE IFG	6962	02	EL DORADO	1	38 44	120 44	2755	4P	4P	4P		INST FST GENETICS
PLACERVILLE DISP PLANT	6964	02	EL DORADO	1	38 44	120 51	1546				C	CITY OF PLACERVILLE
PLASKETT	6972	01	GLENN	7	39 44	122 51	6580				S	U S F S+ CAL DEPT WTR
PLATINA	6975	02	SHASTA	23	40 22	122 53	2260	5P	5P			PLATINA HWY MTC STN
PLUMAS EUREKA STATE PK	6998	02	PLUMAS	8	39 45	120 42	5165				C	PLUMAS EUREKA ST. PK.
POINT ARENA	7009	01	MENDOCINO	17	38 55	123 42	210	5P	5P		C	CALIF DIV OF FORESTRY
PT ARGUELLO LIGHT STA	7016	06	SNTA BARBARA	33	34 34	120 40	76		11P			U S COAST GUARD
POINT PIEDRAS BLANCAS	7024	04	SN LUIS OBPO	4	35 40	121 17	59	11P	11P			U S COAST GUARD
POMONA	7050	06	LOS ANGELES	26	34 04	117 46	835	5P	5P			J E ADAMSON
PORT CHICAGO NAVAL DEP	7070	04	CONTRA COSTA	4	38 01	122 01	50	5P	5P			U S NAVAL MAGAZINE
PORTERVILLE	7077	05	TULARE	9	36 04	119 01	393	8A	8A			JOHN H DAYBELL
PORTOLA	7085	02	PLUMAS	8	39 48	120 28	4838	4P	4P		C	F. W. COLE
PORTUGUESE MEADOW	7093	05	TULARE	10	35 48	118 34	7000				S	CORPS OF ENGINEERS
POSEY 3 E	7096	05	TULARE	10	35 48	118 38	4960	SS	7A			PANORAMA HTS LODGE
POTTER VALLEY 3 SE	7108	01	MENDOCINO	22	39 18	123 04	1100				C	CORPS OF ENGINEERS
POTTER VALLEY PH	7109	01	MENDOCINO	22	39 22	123 08	1015	4P	4P		C	P G + E COMPANY
POWAY VALLEY	7111	06	SAN DIEGO	33	32 57	117 04	500		4P			POWAY FIRE DEPT
PRADO DAM	7123	06	RIVERSIDE	28	33 53	117 38	560				C	CORPS OF ENGINEERS
PRIEST VALLEY	7150	04	MONTEREY	24	36 11	120 42	2300	SS	SS			NELSON H PALMER
QUAKING ASPEN	7179	05	TULARE	10	36 07	118 32	7200				S	CORPS OF ENGINEERS
QUINCY	7195	02	PLUMAS	8	39 56	120 56	3409	8A	8A		H	U S FOREST SERVICE
RAILROAD FLAT	7222	05	CALAVERAS	27	38 19	120 33	2720				S	U S CORPS OF ENGINEERS
RAMONA SPAULDING	7231	06	SAN DIEGO	33	33 04	116 51	1480	6P	6P			LOUIS B SPAULDING
RANCHITA	7244	06	SAN DIEGO	33	33 14	116 32	4110		6P			B. W. PATTERSON
RANDSBURG	7253	07	KERN	15	35 22	117 39	3570	6P	6P			KERN CO FIRE DEPT
RATTLESNAKE CREEK	7259	05	FRESNO	11	36 59	118 43	9900				S	CORPS OF ENGINEERS
RED BLUFF WB AIRPORT	7292	02	TEHAMA	23	40 09	122 15	342	MID	MID		C J	U S WEATHER BUREAU
REDDING 5 SSE	7295	02	SHASTA	23	40 30	122 22	425				C	CITY OF REDDING
REDDING FIRE STA NO 2	7296	02	SHASTA	23	40 35	122 24	580	5P	5P			REDDING FIRE DEPT
REDLANDS	7306	06	SAN BERDINO	28	34 03	117 11	1318	MID	2P			REDLANDS DAILY FACTS
REDWOOD CITY	7339	04	SAN MATEO	4	37 29	122 14	31	5P	5P			CITY FIRE DEPT STA 2
REDWOOD VALLEY	7351	01	MENDOCINO	22	39 16	123 12	718				C	THOMAS M JAMESON
REPRESA	7370	02	SACRAMENTO	1	38 42	121 10	295		MID			FOLSOM STATE PRISON
RICHARDSON GROVE ST PK	7404	01	HUMBOLDT	7	40 02	123 47	500	8A	8A			CALIF DIV BEACH + PKS
#RICHMOND	7414	04	CONTRA COSTA	4	37 56	122 21	55	8A	8A			CITY OF RICHMOND
RIO VISTA	7446	02	SOLANO	23	38 09	121 42	40		8A			U S ARMY DEPOT
RIVERSIDE FIRE STA #3	7470	06	RIVERSIDE	28	33 57	117 23	840	5P	5P			RIVERSIDE FIRE DEPT
RIVERSIDE EXP STA	7473	06	RIVERSIDE	28	33 58	117 21	986	8A	8A	8A	C G	CITRUS RES + AG EXP STA
ROBBS PEAK PH	7489	02	EL DORADO	1	38 54	120 22	5120				C	SAC MUNIC UTL DIST
ROBERTSON FLAT	7492	05	PLACER	1	39 09	120 30	6740				S	DEPT OF WATER RESOURCES
ROCK CREEK	7510	07	INYO	19	37 27	118 44	9670				S	DEPT WATER RESOURCES
ROCKLIN	7516	02	PLACER	1	38 48	121 14	242	8A	8A			RAYMOND H JOHNSON
ROGERS CAMP	7533	05	TULARE	10	36 06	118 38	6240				S	CORPS OF ENGINEERS
ROSE MARIE MEADOW	7560	05	FRESNO	27	37 19	118 52	10000				S	SO CALIF EDISON CO
ROUND MEADOW	7579	05	TULARE	10	35 58	118 21	9000				S	CALIF STATE ENG
ROUND MOUNTAIN 1 NNE	7580	02	SHASTA	23	40 49	121 56	2117		8A		C	MRS MARIAN L BERTAGNA
RUNNING SPRINGS 1 E	7600	07	SAN BERDINO	15	34 12	117 05	5965				C	STATE DIV OF HWYS
SACHES SPRINGS	7623	05	TUOLUMNE	37	38 06	119 51	7900				S	HETCH HETCHY WTR SUP
SACRAMENTO WB AIRPORT	7630	02	SACRAMENTO	23	38 31	121 30	17	MID	MID		C J	U S WEATHER BUREAU
#SACRAMENTO WB CITY	7633	02	SACRAMENTO	23	38 35	121 30	19	MID	MID		C	U S WEATHER BUREAU
SADDLE CAMP RANGER STA	7637	02	TEHAMA	23	40 10	122 48	3850				S	U S WEATHER BUREAU
SAGEHEN CREEK	7641	03	NEVADA	36	39 26	120 14	6337		5P			UNIVERSITY OF CALIF
SAINT HELENA	7643	01	NAPA	17	38 30	122 28	225	6P	6P			EDWIN L PAULSON
SAINT HELENA 4 WSW	7646	01	NAPA	17	38 30	122 32	1780				C	EDWIN H LEARNED
SAINT HELENA 7 NE	7649	02	NAPA	23	38 34	122 23	870				C	PARISH RANCH
SAINT MARYS COLLEGE	7661	04	CONTRA COSTA	4	37 50	122 06	623	7P	7P			BROTHER J BENEDICT
SALINAS 2 E	7668	04	MONTEREY	24	36 40	121 37	80	5P	5P			SALINAS RURAL F D
SALINAS FAA AP	7669	04	MONTERY	24	36 40	121 36	75	MID	MID			FED AVIATION AGENCY
SALINAS DAM	7672	04	SN LUIS OBPO	24	35 20	120 30	1375		8A			SALINAS DAM OPERATORS
SALSIPUEDES GAGING STA	7681	06	SNTA BARBARA	32	34 35	120 24	250		8A			JOE CABRAL JR
SALT SPRINGS PWR HOUSE	7689	05	AMADOR	16	38 30	120 13	3700	3P	3P	3P		P G + E COMPANY
SAN ANDREAS 2 S	7702	05	CALAVERAS	2	38 10	120 40	830		7A			CALAVERAS CEMENT CO
SAN ANTONIO MISSION	7714	04	MONTEREY	24	36 01	121 15	1060	5P	5P			SAN ANTONIO MISSION
SAN ARDO	7716	04	MONTEREY	24	36 02	120 54	450		8A			MRS JEAN BRINAN
SAN BENITO	7719	04	SAN BENITO	20	36 31	121 05	1355				C	JOHN M SHIELDS
SAN BERNARDINO CO HOSP	7723	06	SAN BERDINO	28	34 08	117 16	1145	6P	6P			S B COUNTY HOSPITAL
SAN CLEMENTE DAM	7731	04	MONTEREY	4	36 26	121 42	600		7A			CALIF WTR + TEL CO
SANDBERG PTL FC1308	7734	06	LOS ANGELES	15	34 45	118 43	4025		4P			L A CO FIRE DEPT
SANDBERG WB	7735	06	LOS ANGELES	29	34 45	118 44	4517	MID	MID		C HJ	U S WEATHER BUREAU
#SAN DIEGO WB AIRPORT	7740	06	SAN DIEGO	33	32 44	117 10	13	MID	MID		C J	U S WEATHER BUREAU
SAN DIMAS FIRE WD FC95	7749	06	LOS ANGELES	26	34 06	117 48	955		8A			SAN DIMAS FIRE STA
SAN DIMAS TANBARK FLAT	7750	06	LOS ANGELES	26	34 12	117 46	2720				C	U S FOREST SERVICE
SAN FELIPE HIGHWAY STA	7755	04	SANTA CLARA	20	37 01	121 20	365				C	STATE DIV OF HWYS
SAN FERNANDO	7759	06	LOS ANGELES	13	34 17	118 28	965	5P	5P			FARMERS INS GROUP
SAN FERNANDO PH 3	7762	06	LOS ANGELES	13	34 19	118 30	1250				C	CORPS OF ENGINEERS
S F RICHMOND SUNSET	7767	04	SAN FRANCISCO	4	37 46	122 30	32	5P	MID		C	CITY SAN FRANCISCO
SAN FRANCISCO WB AP	7769	04	SAN MATEO	4	37 37	122 23	8	MID	MID		C J	U S WEATHER BUREAU
#S F FEDERAL BUILDING	7772	04	SAN FRANCISCO	4	37 47	122 25	52	MID	MID		C J	U S WEATHER BUREAU
SAN GABRIEL CANYON PH	7776	06	LOS ANGELES	26	34 09	117 54	744		5P			PASADENA WATER DEPT
SAN GABRIEL DM FC425BE	7779	06	LOS ANGELES	26	34 12	117 52	1481		5P		C	ORBIN R. WATKINS
SAN GABRIEL FIRE DEPT	7785	06	LOS ANGELES	13	34 06	118 06	450	4P	4P			CITY FIRE DEPARTMENT
SAN GREGORIO 2 SE	7807	04	SAN MATEO	4	37 18	122 22	275	7P	7P			GARY J. ARATA
SAN JACINTO	7810	06	RIVERSIDE	33	33 47	116 58	1535	7P	7P			BYRON JOHANSEN
SAN JACINTO RANGER STA	7813	06	RIVERSIDE	33	33 47	116 58	1560				C	STATE DIV OF FSTRY
SAN JOAQUIN EXP RANGE	7817	05	MADERA	27	37 05	119 43	1050				C	U S FOREST SERVICE
SAN JOSE	7821	04	SANTA CLARA	4	37 21	121 54	67	4P	4P		C J	CITY OF SAN JOSE
SAN JUAN BAUTISTA 3SSE	7834	04	SAN BENITO	20	36 49	121 31	620				C	WALTER R. WRIGHT
SAN JUAN GUARD STATION	7837	06	ORANGE	33	33 36	117 31	730				C	CORPS OF ENGINEERS
SAN LUIS DAM	7846	05	MERCED	27	37 03	121 04	277	8A	8A	8A	C	DEPT WATER RESOURCES
SAN LUIS OBISPO POLY	7851	04	SN LUIS OBPO	4	35 18	120 40	315	7A	7A		C	CAL STATE POLY COL
SAN MARCOS PASS	7859	06	SAN BARBARA	32	34 32	119 49	2300				C	CTY OF SANTA BARBARA
#SAN MATEO	7864	04	SAN MATEO	4	37 32	122 18	21	5P	5P			CITY FIRE DEPARTMENT
SAN NICOLAS ISLAND	7870	06	VENTURA	33	33 14	119 27	502	MID	MID		C	U S WEATHER BUREAU
#SAN RAFAEL	7880	01	MARIN	17	37 58	122 32	40	4P	4P			INDEPENDENT JOURNAL
SANTA ANA FIRE STATION	7888	06	ORANGE	28	33 45	117 52	115	4P	4P			SANTA ANA FIRE DEPT
SANTA ANA RIVER PH 3	7891	06	SAN BERDINO	28	34 06	117 06	1970				C	SO CALIF EDISON CO
SANTA ANITA FERN FC43?	7897	06	LOS ANGELES	13	34 13	118 01	2035		5P			LOUIS LUEBKERT
SANTA BARBARA	7902	06	SNTA BARBARA	33	34 25	119 41	5	8A	8A		C	SANTA BARBARA SWG. TR.
SANTA BARBARA FAA AP	7905	06	SNTA BARBARA	33	34 26	119 50	9	MID	MID			FED AVIATION AGENCY
SANTA BARBARA TV PEAK	7909	06	SNTA BARBARA	32	34 32	119 57	4000		5P			TV STATION KEYT
SANTA CLARA UNIVERSITY	7912	04	SANTA CLARA	4	37 21	121 56	88	5P	5P			UNIV OF SANTA CLARA
SANTA CRUZ	7916	04	SANTA CRUZ	4	36 59	122 01	125	5P	5P			ROBERT E BURTON
SANTA FE DAM	7926	06	LOS ANGELES	13	34 07	117 58	427				C	CORPS OF ENGINEERS
SANTA MARGARITA 2 SW	7930	04	SN LUIS OBPO	24	35 22	120 38	1100		6P			JOSEPH C MC KUSICK
SANTA MARGARITA BOOST	7933	04	SN LUIS OBPO	24	35 22	120 38	1100		8A			RICHARD S PILECKI
SANTA MARIA WB AIRPORT	7946	06	SNTA BARBARA	30	34 54	120 27	236	MID	MID		C J	U S WEATHER BUREAU
SANTA MONICA	7950	06	LOS ANGELES	33	34 01	118 29	64		4P			CITY SANTA MONICA
#SANTA MONICA PIER	7953	06	LOS ANGELES	33	34 00	118 30	15	4P	4P			S M LIFEGUARD SER
SANTA PAULA	7957	06	VENTURA	29	34 21	119 05	263	4P	8A			VENTURA CO FIRE DEPT
SANTA ROSA	7965	01	SONOMA	22	38 27	122 42	167	5P	5P			CLARENCE S NEWBERRY
SANTA YNEZ	7976	06	SNTA BARBARA	32	34 37	120 05	600				C	SANTA BARBARA COUNTY
SANTIAGO DAM	7987	06	ORANGE	28	33 47	117 43	855				C	WILLIAM J SAPPINGTON
SAUGUS PWR PL NO 1	8014	06	LOS ANGELES	29	34 35	118 27	2105		6A			L A WTR + PWR DEPT
SAWYERS BAR RANGER STA	8025	01	SISKIYOU	12	41 18	123 08	2169	8A	8A			U S FOREST SERVICE
#SCOTIA	8045	01	HUMBOLDT	7	40 29	124 06	139	8A	8A			PACIFIC LUMBER CO
SEARSVILLE LAKE	8068	04	SAN MATEO	4	37 24	122 14	350		8A			AUSTIN CLAPP
SEBASTOPOL 4 SSE	8072	01	SONOMA	17	38 21	122 49	145				C	GEO A NAHMENS
SECRET VALLEY	8074	03	LASSEN	18	40 31	120 16	4440		6A			MRS GEORGE W RUMBO
SEPULVEDA DAM	8092	06	LOS ANGELES	13	34 10	118 28	740				C	CORPS OF ENGINEERS
SHASTA DAM	8135	02	SHASTA	23	40 43	122 25	1076	8A	8A	8A	C H	U S BUR RECLAMATION
SHEEP RANCH	8145	05	CALAVERAS	27	38 13	120 28	2370				S	U S CORPS OF ENGINEERS
SHELTER COVE	8162	01	HUMBOLDT	17	40 02	124 04	232	5P	5P			MRS MARILYN F MACHI
SHINGLE SPRINGS	8173	02	EL DORADO	1	38 40	120 55	1375		7A			THEODORE B HEUSNER
SHINGLETOWN 2 E	8175	02	SHASTA	23	40 30	121 51	3535		7A			MRS JANICE M SUTTER
SIERRA CITY	8207	02	SIERRA	39	39 34	120 38	4170	8A	8A		H	LEE WITHYCOMBE
SIERRAVILLE RANGER STA	8218	02	SIERRA	8	39 35	120 22	4975	8A	8A		C H	U S FOREST SERVICE
SIGNAL HILL FC 415	8230	06	LOS ANGELES	13	33 48	118 10	100		5P		C	GEORGE I OSBORN
SILVERADO RANGER STA	8243	06	ORANGE	28	33 45	117 39	1095				C	CORPS OF ENGINEERS
SKAGGS SPGS LAS LOMAS	8272	01	SONOMA	22	38 41	123 09	1930		8A		H	JOHN K LEITHOLD
SLACK CANYON	8276	04	MONTEREY	24	36 05	120 40	1730				C	STATE DIV OF FSTRY
SNOW CREEK UPPER	8317	07	RIVERSIDE	6	33 52	116 41	1940		6A			PALM SPRINGS WTR CO
SNOW FLAT	8318	05	MARIPOSA	14	37 50	119 30	8700				S	DEPT WATER RESOURCES
SODA SPRINGS 1 E	8332	02	NEVADA	39	39 19	120 22	6885	8A	8A		C H	ROBERT MAUGHAN
SOLEDAD	8338	04	MONTEREY	24	36 26	121 20	195		8A			JOHN N FRANCIONI
SOMERSET 5 ESE	8344	05	EL DORADO	16	38 37	120 36	3160				C	JACK A. HASELEY
SOMIS 3 NW	8349	06	VENTURA	33	34 17	119 03	510		8A			BERYLWOOD INVEST CO
SONOMA	8351	01	SONOMA	17	38 17	122 27	70	5P	5P			LAURENCE W DICKEY
SONORA RS	8353	05	TUOLUMNE	37	37 59	120 23	1749	8A	8A		H	STATE DIV.OF FORESTRY
SONORA JUNCTION	8355	03	MONO	38	38 21	119 27	6886				C	STATE DIV OF HWYS
S E FARALLON	8376	04	SAN FRANCISCO	4	37 42	123 00	35				C	U S COAST GUARD
SO ENTRANCE YOSEMITE	8380	05	MARIPOSA	14	37 30	119 38	5120	8A	8A		H	U S NAT PARK SERVICE
SOUTH LAKE	8406	07	INYO	19	37 11	118 34	9580				S	SOUTHERN CALIF EDISON C
SPADRA PAC FC 356 C	8436	06	LOS ANGELES	26	34 03	117 49	680		4P		C	R S HUTCHISON
SPRECKELS HWY BRIDGE	8446	04	MONTEREY	24	36 36	121 41	60		8A			U S WEATHER BUREAU
SPRINGVILLE 7 ENE	8455	05	TULARE	9	36 10	118 42	2470		7A			ELMER A SUTTON
SPRINGVILLE RANGER STA	8460	05	TULARE	9	36 08	118 48	1050				C	U S FOREST SERVICE
SPRINGVILLE TULE HDWKS	8463	05	TULARE	9	36 12	118 39	4070				C	P G + E COMPANY
SQUAW VALLEY	8474	03	PLACER	36	39 12	120 14	6235	8A	8A		H	SQUAW VALLEY STATE PK
SQUIRREL INN 2	8479	07	SAN BERDINO	15	34 14	117 14	5680	5P	5P		H	LEROY KEMP
STANDISH 1 E	8487	03	LASSEN	18	40 22	120 24	4030		8A			RAY C FRALEY
STANDISH-HICKEY ST PK	8490	01	MENDOCINO	7	39 53	123 44	850		8A			CAL DIV BEACH + PKS
STANISLAUS POWER HOUSE	8499	05	TUOLUMNE	34	38 08	120 22	1060		1P			P G + E COMPANY
STATE LAKES	8510	05	FRESNO	11	36 56	118 35	10300				S	CORPS OF ENGINEERS
STIRLING CITY RS	8544	02	BUTTE	8	39 54	121 32	3518				C	STATE DIV OF FSTRY
STOCKTON DISPOSAL PL	8554	05	SAN JOAQUIN	27	37 56	121 20	11				C	CITY OF STOCKTON
#STOCKTON WBAP	8558	05	SAN JOAQUIN	27	37 54	121 15	22	MID	MID		J	U S WEATHER BUREAU
STOCKTON FIRE STA NO 4	8560	05	SAN JOAQUIN	27	38 00	121 19	12	8A	8A			STOCKTON FIRE STA NO 4
STONYFORD COOLEY RANCH	8578	02	COLUSA	23	39 15	122 40	3015		8A			FRED H COOLEY
STONYFORD RANGER STA	8580	02	COLUSA	23	39 23	122 33	1168		8A			U S FOREST SERVICE
STONY GORGE RESERVOIR	8587	02	GLENN	23	39 35	122 32	791	5P	5P		C	ORLAND UNIT WU ASSN
STOUTS MEADOW	8591	02	SHASTA	21	41 10	121 56	5300				S	DEPT WATER RESOURCES
STRAWBERRY VALLEY	8606	02	YUBA	39	39 34	121 06	3808	5P	5P		H	MRS. LILLIAN MAGRUDER
SUEY RANCH	8627	06	SN LUIS OBPO	30	35 00	120 23	390		5P			SUEY RANCH
SUMMIT MEADOW	8648	05	FRESNO	11	37 05	119 13	6240				S	DEPT OF WTR RESOURCES
SUNSET BEACH STATE PK	8680	04	SANTA CRUZ	20	36 54	121 50	85				C	CAL DIV BEACH + PARK
SURF 2 ENE	8697	06	SNTA BARBARA	32	34 41	120 34	110				C	U S AIR FORCE
SUSANA KNOLLS	8700	06	VENTURA	33	34 16	118 40	1085		8A			SUSANA KN FIRE STA
SUSANVILLE AIRPORT	8702	03	LASSEN	18	40 23	120 34	4148	MID	MID		H	DAVID BARR
SUSANVILLE 1 WNW	8703	03	LASSEN	18	40 26	120 40	4555				C	STATE DIV OF FSTRY
SUTTER HILL RANGER STA	8713	05	AMADOR	16	38 23	120 48	1586		8A			STATE DIV OF FSTRY
SWAIN MOUNTAIN	8716	02	PLUMAS	8	40 27	121 06	6160				S	CALIF DEPT WATER RES
TAFT	8752	05	KERN	10	35 09	119 28	1025				C	KERN CO FSTRY + FD
TAHOE CITY	8758	03	PLACER	36	39 10	120 08	6230	8A	8A	8A	H	DARYL K DE WALT
TAHOE VALLEY FAA AP	8762	03	EL DORADO	36	38 54	120 00	6254	4P				FED AVIATION AGENCY
TALBOT CAMP	8771	02	PLACER	1	39 12	120 22	6000				S	DEPT WATER RESOURCES
TEHACHAPI	8826	05	KERN	10	35 08	118 27	3975	5P	5P		H	HARRY M. COWAN
TEHACHAPI AIRPORT	8832	05	KERN	10	35 08	118 26	3960				C	TEHACHAPI CUMMINGS
TEJON RANCHO	8839	05	KERN	10	35 02	118 45	1425	5P	5P			TEJON RANCH COMPANY
TERMO	8873	03	LASSEN	18	40 52	120 27	5300	6P	6P		C	SULO E LAKSO
THE CEDARS	8881	02	PLACER	1	39 15	120 21	5900				S	DEPT OF WATER RESOURCES
THE GEYSERS	8885	01	SONOMA	22	38 48	122 50	1668				C	MRS FAYE DEWEY
THERMAL FAA AIRPORT	8892	07	RIVERSIDE	6	33 38	116 10	- 120	MID	MID		C	FED AVIATION AGENCY
THOUSAND OAKS	8905	06	VENTURA	33	34 11	118 51	810		8A			VENTURA CO FIRE DEPT
THREE MILE VALLEY	8909	02	PLUMAS	8	39 54	120 34	5900				S	CALIF DEPT WATER RES
THREE RIVERS 6 SE	8912	05	TULARE	9	36 22	118 51	2200				C	GLENN BAKER
THREE RVRS EDISON PH 2	8914	05	TULARE	9	36 28	118 53	950	2P	2P			SO CALIF EDISON CO
THREE RVRS EDISON PH 1	8917	05	TULARE	9	36 28	118 52	1140				C	SO CALIF EDISON CO
TIGER CREEK PH	8928	05	AMADOR	16	38 27	120 29	2355	4P	4P		C	P G + E COMPANY
TOPANGA PATROL STA FC6	8967	06	LOS ANGELES	33	34 05	118 36	745		5P			L A CO FIRE DEPT
TORRANCE	8973	06	LOS ANGELES	33	33 48	118 20	110	4P	4P			TORRANCE MUN AIRPORT
TRABUCO CANYON	8992	06	ORANGE	33	33 39	117 36	970				C	ORANGE CO PARK DEPT
TRACY 2 SSE	8997	05	SAN JOAQUIN	27	37 43	121 25	105				C	AAGE R TUGEL
TRACY CARBONA	8999	05	SAN JOAQUIN	27	37 42	121 25	140	8A	8A			BANTA CARBONA IR CO
TRACY PUMPING PLANT	9001	05	ALAMEDA	27	37 48	121 35	61	6P	6P	6P		U S BUR RECLAMATION
TRINITY DAM VISTA PT	9024	01	TRINITY	35	40 48	122 46	2500	8A	8A	8A		U S BUR RECLAMATION
TRONA	9035	07	SAN BERDINO	6	35 47	117 23	1695	8A	8A			AMERICAN P + C CORP
TROUGH SPRING	9037	02	COLUSA	23	39 18	122 39	4000				S	CORPS OF ENGINEERS
TRUCKEE RANGER STATION	9043	03	NEVADA	36	39 20	120 11	5995	8A	8A		C	U S FOREST SERVICE
TUJUNGA	9047	06	LOS ANGELES	13	34 16	118 18	1690	7P	7P			JAMES D. PARRA
TUJUNGA MILL CR FC 470	9049	06	LOS ANGELES	13	34 23	118 05	4645				C	LOS ANGELES CO FCD
TULEFIELD	9052	05	KERN	10	35 09	119 01	295		7A			KERN COUNTY LAND CO
TULELAKE	9053	01	SISKIYOU	12	41 58	121 28	4035	5P	5P	5P	C H	TULELAKE IRRIG DIST
TUNNEL RANGER STATION	9061	05	TULARE	10	36 22	118 17	8950				S	U S WEATHER BUREAU
TUOLUMNE MEADOWS	9063	05	TUOLUMNE	37	37 53	119 20	8600				S	DEPT WATER RESOURCES

STATION INDEX

STATION	INDEX NO	DIVISION	COUNTY	DRAINAGE †	LATITUDE	LONGITUDE	ELEVATION	TEMP	PRECIP	EVAP	SPECIAL (SEE NOTES)	OBSERVER
[illegible]	[illegible]	05	STANISLAUS	14	37 24	[illegible] 51	[illegible]		8A			CARL A PEARSON
[illegible]	[illegible]	02	SHASTA	23	4[illegible] 46	[illegible]	[illegible]	8A	8A	8A		U S BUR RECLAMATION
[illegible] RANCH	[illegible]	06	ORANGE	33	33 44	[illegible] 47	118	8A	8A			THE IRVINE COMPANY
TWENTY MILE HOUSE	[illegible]	02	TEHAMA	23	4[illegible] 08	121 48	[illegible]				S	DEPT OF WATER RESOURCES
TWENTYNINE PALMS	[illegible]	07	SAN BERDINO	6	34 08	116 [illegible]	[illegible]	5P	5P			U S NAT PARK SERVICE
TWIN LAKES	[illegible]	02	ALPINE		38 4[illegible]	[illegible]	7829	4P	4P		H	P G + E COMPANY
TWITCHELL DAM	[illegible]	06	SANTA BARBARA	[illegible]	[illegible]	[illegible]	[illegible]	4P	4P	4P		SANTA MARIA VLY WCD
[illegible] RANGER STATION	[illegible]	05	TULARE	[illegible]	36 [illegible]	118 59	3680				C	U S FOREST SERVICE
UKIAH	[illegible]	01	MENDOCINO	[illegible]	39 [illegible]	[illegible]	623	5P	5P			CITY FIRE DEPARTMENT
UKIAH 4 WSW	[illegible]	01	MENDOCINO	[illegible]	39 08	[illegible]	[illegible]		8A			MRS MARJORIE S DURY
[illegible] DAM	[illegible]	06	ORANGE	[illegible]	33 5[illegible]	117 52	710		6A			UNION OIL CO
[illegible]	[illegible]	06	LOS ANGELES	13	34 [illegible]	118 27	430	4P	4P			U C L A
UPLAND 3 N	[illegible]	06	SAN BERDINO	28	34 [illegible]	117 [illegible]	[illegible]	5P	5P			LIBERTY GROVES CORP
UPPER LAKE [illegible]	[illegible]	02	LAKE	23	39 11	123 [illegible]	1924		4P			EDGAR J SCHUETTE
UPPER MATTOLE	9177	01	HUMBOLDT	17	[illegible]	[illegible]	[illegible]		5P			WESLEY T ROSCOE
UPPER SAN LEANDRO FILTER	[illegible]	04	ALAMEDA	4	37 4[illegible]	[illegible]	394	6A	6A		C	E BAY MUN UTL DIST
UPPER TRES PINOS	[illegible]	04	SAN BENITO	[illegible]	36 [illegible]	[illegible]	2050				C	ELDON FANCHER
[illegible]	[illegible]	05	FRESNO	11	37 0[illegible]	[illegible]	[illegible]				S	CORPS OF ENGINEERS
VACAVILLE	[illegible]	02	SOLANO	[illegible]	38 2[illegible]	[illegible]	105	5P	5P			VACAVILLE FIRE DIST
[illegible]	[illegible]	[illegible]	MONTEREY	24	[illegible]	120 4[illegible]	957				C	MISS [illegible] A. WOLF
VALLEY CENTER 2 NNE	[illegible]	04	SAN DIEGO	33	33 14	117 [illegible]	[illegible]		4P			VALLEY CNT MUN WATER
VALYERMO RANGER STA	[illegible]	07	LOS ANGELES	[illegible]	34 27	117 51	[illegible]	3P	3P			U S FOREST SERVICE
VAN NUYS [illegible]	[illegible]	06	LOS ANGELES	13	34 1[illegible]	118 [illegible]	[illegible]		3P			VAN NUYS PUBLISH CO
VENADO	[illegible]	01	SONOMA	22	38 37	[illegible]	[illegible]				C	SONOMA CFC AND WTR CO
VENTUCOPA R S	[illegible]	06	SANTA BARBARA	30	34 5[illegible]	[illegible]	2749				C	U S FOREST SERVICE
VENTURA	9285	06	VENTURA	33	34 17	119 18	45		8A			STAR FREE PRESS
VERMILION VALLEY	[illegible]	05	FRESNO	27	37 22	118 [illegible]	[illegible]				S	SO CALIF EDISON CO
VICTORVILLE PUMP PLANT	9325	07	SAN BERDINO	[illegible]	34 3[illegible]	117 18	2858	8A	8A		C	VICTOR CO WATER DIST
VIDETTE MEADOW	9328	05	FRESNO	11	36 45	118 25	9530				S	CORPS OF ENGINEERS
VINCENT FIRE STA [illegible]	9345	06	LOS ANGELES	29	34 29	118 18	3135		5P			L A CO FIRE DEPT
VINTON	9351	02	PLUMAS	8	39 49	120 1[illegible]	4950		4P			FRANK DUTTA
VISALIA	9367	05	TULARE	9	36 20	[illegible] 18	354	8A	8A			VISALIA FIRE DEPARTMENT
VISTA 2 NNE	9378	06	SAN DIEGO	33	33 14	117 14	510	5P	5P			VISTA FIRE DEPT
VOLLMERS	9386	02	SHASTA	23	40 57	122 26	[illegible]		8A		C	W. FRED BORING
VOLTA POWER HOUSE	9393	02	SHASTA	23	40 [illegible]8	[illegible]	[illegible]	4P	4P		C	P G + E COMPANY
WALLACE 1 NE	9418	05	CALAVERAS	2	38 11	[illegible] 58	2[illegible]		8A			CLARION E VAN SCHAICK
WALMAR SCHOOL	942[illegible]	04	CONTRA COSTA	4	37 57	122 [illegible]	120		5P			MRS. JOAN THOMAS
WALNUT CREEK 2 ESE	[illegible]423	04	CONTRA COSTA	4	37 53	122 [illegible]	245	5P	5P			JOHN F. TERRY
WALNUT CREEK 2 ENE	9426	04	CONTRA COSTA	4	37 54	122 01	220				C	T MAS S VANASEK
WALNUT CREEK 4 E	9427	04	CONTRA COSTA	4	37 54	121 59	400		9A			MRS. BETTY B. FAIRCLOUG
WALNUT GROVE	9428	02	SACRAMENTO	23	38 14	121 31	23					INACTIVE 4/20/61
WALNUT [illegible] STA FC1-28	9431	06	LOS ANGELES	26	34 00	117 52	488		8A			L A CO FIRE DEPT
WARNER SPRINGS	9447	06	SAN DIEGO	33	33 17	116 38	3180	4P	4P		C	WARNERS RESORT CO
WASCO	9452	05	KERN	10	35 36	119 20	333	8A	8A			KERN CO FSTRY + F D
WASIOJA PHOENIX RANCH	9458	06	SNTA BARBARA	30	34 59	119 54	2370				[illegible]	PHOENIX RANCH
WATSONVILLE WATERWORKS	9473	04	SANTA CRUZ	20	36 56	121 46	95	8A	8A			CITY OF WATSONVILLE
WAWONA RANGER STATION	9492	05	MARIPOSA	14	37 3[illegible]	119 40	3965				C	U S NAT PARK SERVICE
WEAVERVILLE RANGER STA	[illegible]	01	TRINITY	35	40 44	122 56	[illegible]	8A	8A		C	U S FOREST SERVICE
WEED FIRE DEPARTMENT	[illegible]	01	SISKIYOU	12	41 26	122 23	[illegible]	8A	8A			WEED FIRE DEPARTMENT
WELDON 1 WSW	[illegible]	05	KERN	10	35 40	118 18	[illegible]				C	VERNON J BLOUNT
WENDEL 10 SE	9526	03	LASSEN	18	40 16	120 04	4035		3P			ED FILIPELLI
WEST BIG PINE LOOKOUT	9532	06	SNTA BARBARA	32	34 42	119 40	6280				S	U S WEATHER BUREAU
WESTHAVEN	9560	05	FRESNO	11	36 13	119 59	285		7A			BOSTON RANCH CO
WEST POINT 3 SW	9583	05	CALAVERAS	16	38 23	120 34	2365		6P			W B MANKER
WESTVILLE	9597	02	PLACER	1	39 11	120 39	5290				S	DEPT WATER RESOURCES
WET MEADOW	9602	05	TULARE	10	36 21	118 34	8950				S	CORPS OF ENGINEERS
WHEATLAND 2 NE	9605	02	YUBA	39	39 02	121 23	105				C	ESTATE OF SAMUEL DAMON
WHEELER SPRINGS 2 SSW	9615	06	VENTURA	33	34 29	119 18	875				C	VENTURA CO FC DIST
WHISKEYTOWN RES	9621	02	SHASTA	23	40 37	122 32	1295	9A	9A	9A		U S BUR RECLAMATION
WHITE MOUNTAIN 1	9632	07	MONO	6	37 30	118 11	10150	8A	8A		H	UNIVERSITY OF CALIF
WHITE MOUNTAIN 2	9633	07	MONO	6	37 35	118 14	12470	8A	8A		H	UNIVERSITY OF CALIF
WHITE MTN STORAGE	9635	07	SAN BERDINO	6	34 20	117 00	7260				S	STATE OF CALIFORNIA
WHITTIER CTY H FC 106C	9664	06	LOS ANGELES	26	33 58	118 02	340		5P			MISS MARTHA BAILEY
WILDROSE RANGER STA	9671	07	INYO	6	36 15	117 14	4100	5P	5P			NATIONAL PARK SERVICE
WILLIAMS	9677	02	COLUSA	23	39 09	122 09	86	9A	9A		C	CITY OF WILLIAMS
WILLITS 1 NE	9684	01	MENDOCINO	17	39 25	123 21	1348	4P	4P			LOUIS L BERTAIN
WILLITS HOWARD FOR RS	9685	01	MENDOCINO	7	39 21	123 19	1925				C	STATE DIV OF FSTRY
WILLOW CREEK 1 NW	9694	01	TRINITY	35	40 57	123 38	461	8A	8A			U S FOREST SERVICE
WILLOWS	9699	02	GLENN	23	39 32	122 12	140	8A	8A			HOWARD R ALLARD
WILLOWS USBR	9700	02	GLENN	23	39 32	122 12	135	4P	4P	4P	C	USBR MATERIAL CONTL DIV
WINCHESTER	9722	06	RIVERSIDE	33	33 43	117 05	1475				C	JIM M BLACKMORE
WINTERS	9742	02	YOLO	23	38 32	121 58	135	8A	8A			J NEWTON WALLACE
WOFFORD HEIGHTS	9754	05	KERN	10	35 43	118 27	2700		SS			JAMES H JORGENSEN
WOODFORDS	9775	03	ALPINE	3	38 47	119 49	5671	5P	5P		H	MRS WILMA C BARR
WOODLAND 1 WNW	9781	02	YOLO	23	38 41	121 48	69	9A	9A			U C AGR EXTEN SERV
WRIGHTS	9814	04	SANTA CLARA	4	37 08	121 57	1600		5P			MARVIN E WARE
WRIGHTS LAKE	9816	02	EL DORADO	1	38 51	120 14	6950				S	U S WEATHER BUREAU
YORBA LINDA	9847	06	ORANGE	26	33 54	117 49	415	5P	5P			YORBA LINDA WATER CO
YORKVILLE	9851	01	MENDOCINO	17	38 54	123 14	1100				C	MRS. V. SYLVIA HULBERT
YOSEMITE NATIONAL PARK	9855	05	MARIPOSA	14	37 45	119 35	3970	7A	7A		C H	U S NAT PARK SERVICE
YREKA	9866	01	SISKIYOU	12	41 43	122 38	2625	8A	8A		H	U S FOREST SERVICE
CLOSED STATIONS												
ATLAS ROAD	0372	01	NAPA	18	38 26	122 15	1735				C	CLOSED 12/11/68
BAILEY RIDGE	0430	05	CALAVERAS	16	38 24	120 18	5100				S	CLOSED 7/1/67
BLUE MOUNTAIN	0908	05	CALAVERAS	16	38 21	120 22	6070				S	CLOSED 7/1/67
NEW STATION												
ATLAS ROAD DUTRA	0368	01	NAPA	17	38 26	122 15	1660				C	MRS. GLADYS DUTRA

† DRAINAGE CODE 1-AMERICAN 2-CALAVERAS 3-CARSON 4-CENTRAL COAST 5-COLORADO 6-DESERT 7-EEL 8-FEATHER 9-KAWEAH 10-KERN 11-KINGS 12-KLAMATH 13-LOS ANGELES 14-MERCED 15-MOJAVE 16-MOKELUMNE 17-NORTH COAST 18-N. E. INTERIOR 19-OWENS 20-PAJARO 21-PIT 22-RUSSIAN 23-SACRAMENTO 24-SALINAS 25-SAN DIEGO 26-SAN GABRIEL 27-SAN JOAQUIN 28-SANTA ANA 29-SANTA CLARA 30-SANTA MARIA 31-SANTA MARGARITA 32-SANTA YNEZ 33-SOUTH COAST 34-STANISLAUS 35-TRINITY 36-TRUCKEE 37-TUOLUMNE 38-WALKER 39-YUBA-BEAR

REFERENCE NOTES

Additional information regarding the climate of California may be obtained by writing to the Environmental Science Services Administration State Climatologist, 557 Federal Office Building, 50 Fulton Street, San Francisco, California 94102, or to any Weather Bureau Office near you. Additional precipitation data are contained in "HOURLY PRECIPITATION DATA CALIFORNIA" and "Storage-Gage Precipitation Data for Western United States".

DIMENSIONAL UNITS Unless otherwise indicated, dimensional units used in this bulletin are Temperature in °F, precipitation and evaporation in inches and wind movement in miles Monthly degree day totals are the sums of the negative departures of average daily temperatures from 65°F. In "Supplemental Data" table directions entered in figures are tens of degrees. Resultant wind is the vector sum of wind directions and speeds divided by the number of observations.

OBSERVATION TIME The Station Index shows observation times in local standard time. During the summer months some observers take the observations on daylight saving time Snow on ground in the "Snowfall and Snow on Ground" table is at observation time for all except Weather Bureau and FAA stations. For these stations snow on ground values are at 4 00 a.m., P.S.T., except for Bishop WB AP, Blue Canyon WB AP, and Sandberg WB, which are taken at 6 00 a.m., P.S.T., and Mt. Shasta WB City at 8 00 a.m., P.S.T. Data in the "Extremes' table, "Daily Precipitation" table, "Daily Temperature" table, "Evaporation and Wind" table, and snowfall in the "Snowfall and Snow on Ground' table, when published, are for the 24 hours ending at time of observation.

EVAPORATION is measured in the standard Weather Bureau type pan of 4-foot diameter unless otherwise shown by footnote following the Evaporation and Wind table Max and Min values in the Evaporation and Wind table are extremes of temperature of water in pan as recorded during 24 hours ending at time of observation Wind is the total wind movement in miles over the evaporation pan as determined by a continuous anemometer recorder located 6-8 inches above the pan

WATER EQUIVALENT values published in the "Snowfall and Snow on Ground" table are the water equivalent of snow, sleet, or ice on the ground. Samples for obtaining measurements are taken from different points for successive observations; consequently, occasional drifting and other causes of local variability in the snowpack may result in apparent inconsistencies in the record.

SNOWFALL Entries of snowfall in the Climatological Data" table, the "Snowfall and Snow on Ground' table, and in the "Seasonal Snowfall" table, include snow and sleet. Entries of snow on ground include snow, sleet, and ice.

NORMALS for all stations are climatological standard normals based on the period 1931-1960.

DIVISIONS, as used in this publication, became effective with data for January 1941.

STATION NAMES Figures and letters following the station name, such as 12 SSW, indicate distance in miles and direction from the post office.

SEASONAL TABLES Monthly and seasonal snowfall and heating degree days for the 12 months ending with the preceding June data will be carried in the July issue of this bulletin.

DELAYED DATA AND CORRECTIONS will be carried only in the June and December issues of this bulletin.

INTERPOLATED VALUES for monthly precipitation totals may be found in the annual issue of this publication.

IN THE DATA TABLES THE SYMBOLS AND LETTERS WHEN USED INDICATE THE FOLLOWING

- \- No record in the 'Supplemental Data' table, "Daily Precipitation" table, 'Evaporation and Wind" table, "Snowfall and Snow on Ground" table, 'Daily Soil Temperature' table, and the Station Index

  No record in the "Climatological Data' table and the "Daily Temperature" table is indicated by no entry.
- \+ And also on an earlier date or dates.
- ++ Highest observed one minute windspeed. This station is not equipped with an instrument to measure fastest mile data.
- * Amount included in following measurement, time distribution unknown.
- // Gage is equipped with a windshield.
- B Adjusted to a full month.
- D Water equivalent of snowfall wholly or partly estimated, using a ratio of 1 inch water equivalent to every 10 inches of new snowfall.
- M One or more days of record missing, if average value is entered, less than 10 days record is missing. See "Daily Temperature" table for detailed daily record. Degree day data, if carried for this station, have been adjusted to represent the value for a full month.
- R Amounts from recording gage. (These amounts are essentially accurate but may vary slightly from the amounts to be published later in Hourly Precipitation Data.)
- T Trace, an amount too small to measure.
- V Includes total for previous month.

IN THE STATION INDEX THE SYMBOLS AND LETTERS WHEN USED INDICATE THE FOLLOWING

- AR This entry in time of observation column in Station Index means after rain.
- C Recording Rain Gage Station. Hourly precipitation values are processed for special purposes, and are published later in the "Hourly Precipitation Data" bulletin. If daily amounts are published in "Climatological Data" bulletin they are from a separate non-recording gage, except where indicated by reference 'R'. Such amounts may differ from amounts published from the recording gage in the "Hourly Precipitation Data" bulletin.
- G "Soil Temperature" table.
- H "Snowfall and Snow on Ground" table. Omission of data in any month indicates no snowfall and/or snow on ground in that month.
- J "Supplemental Data" table.
- S Storage precipitation station. Precipitation measurements, made at irregular intervals will be published later in "Precipitation Data from Storage-Gage Stations Bulletin.
- SS This entry in time of observation column in Station Index means observation made near sunset.
- VAR This entry in time of observation column in Station Index means variable.
- \# Thermometers are generally exposed in a shelter located a few feet above sod-covered ground, however, this reference indicates that the thermometers are exposed in a shelter located on the roof of a building.

Stations appearing in the tables with no data were either missing or received too late to be included in this issue.

General weather conditions in the U. S. for each month are described in the publications MONTHLY WEATHER REVIEW, CLIMATOLOGICAL DATA NATIONAL SUMMARY, and STORM DATA, all of which may be obtained from the Superintendent of Documents, Government Printing Office, Washington, D. C. 20402.

Information concerning the history of changes in locations, elevations, exposure, etc., of substations through 1957 may be found in the publication "Substation History for this State, price $1.25. Similar information for regular Weather Bureau stations may be found in the latest annual issue of Local Climatological Data, price 15 cents. These publications may be obtained from the Superintendent of Documents at the address shown above.

Subscription Price 20 cents per copy, monthly and annual. $2.50 per year. (Yearly subscription includes the Annual Summary.) Checks and money orders should be made payable to the Superintendent of Documents. Remittance and correspondence regarding subscriptions should be sent to the Superintendent of Documents, Government Printing Office, Washington, D. C. 20402.

USCOMM-ESSA-ASHEVILLE -7/2/69-2500

CLIMATOLOGICAL DATA

U.S. DEPARTMENT OF COMMERCE
MAURICE H. STANS, Secretary
ENVIRONMENTAL SCIENCE SERVICES ADMINISTRATION
ENVIRONMENTAL DATA SERVICE
In Cooperation with Department of Water Resources, State of California

CALIFORNIA
JUNE 1969
Volume 73 No. 6

AUG 22 1969

CLIMATOLOGICAL DATA

Station	Temperature: Average Maximum	Average Minimum	Average	Departure From Normal	Highest	Date	Lowest	Date	Degree Days	No. of Days: Max. 90° or Above	Max. 32° or Below	Min. 32° or Below	Min. 0° or Below	Precipitation: Total	Departure From Normal	Greatest Day	Date	Snow, Sleet: Total	Max. Depth on Ground	Date	No. of Days: 10 or More	50 or More	1.00 or More
* * *																							
NORTH COAST DRAINAGE 01																							
ALDERPOINT	M	M	M				44	28+			0	0	0	.12		.12	19	.0	0		1	0	0
ANGWIN PAC UNION COL	74.7	48.8	61.8		91	1	41	27	119	1	0	0	0	.09		.05	10	.0	0		0	0	0
BIG BAR RANGER STATION	84.9	52.5	68.7		104	4	42	27	30	13	0	0	0	.33		.23	19	.0	0		1	0	0
CALLAHAN RANGER STA	81.3M	46.6M	64.0M		99	3	35	27	81	4	0	0	0	1.57		.45	19	.0	0		5	0	0
CECILVILLE 5 SE	76.6	46.0	61.3		94	3	38	29	129	2	0	0	0	1.94		.59	19	.0	0		5	1	0
CLOVERDALE 3 SSE	77.8	53.7	65.8	- 3.6	95	17+	50	22+	26	4	0	0	0	.02	- .44	.02	19	.0	0		0	0	0
COVELO	81.3	49.5	65.4		94	3	41	29+	43	4	0	0	0	.30		.24	12	.0	0		1	0	0
CRESCENT CITY 1 N	65.5M	52.2M	58.9M		75	1	46	30+		0	0	0	0	.88				.0	0			0	0
DUTTONS LANDING	72.3M	53.0M	62.7M		87	30	45	28	80	0	0	0	0	.04		.04	10	.0	0		0	0	0
ELK VALLEY	78.2	48.2	63.2		94	2	40	30+	102	6	0	0	0	.51		.11	18	.0	0		2	0	0
EUREKA WB CITY R	60.0	53.2	56.6	1.1	64	6	50	1	246	0	0	0	0	.34	- .40	.13	19	.0	0		1	0	0
FERNDALE 2 NW	63.3	52.1	57.7		68	17	44	2	212	0	0	0	0	.53		.20	19	.0	0		2	0	0
FOREST GLEN																							
FORT BRAGG	62.3	51.5	56.9		71	1	46	30	236	0	0	0	0	.44	- .22	.28	19	.0	0		1	0	0
FORT BRAGG AVIATION	62.7M	50.7M	56.7M		66	19	42	30+	242	0	0	0	0	.35		.23	18	.0	0		2	0	0
FORT JONES RANGER STA	82.0	46.6	64.3		97	4+	31	27	74	3	0	1	0	1.31		.50	10	.0	0		5	1	0
FORT ROSS	63.7	49.8	56.8		70	29	43	30	240	0	0	0	0	.02	- .63	.02	8	.0	0		0	0	0
GRATON	77.0	49.7	63.4	- .2	92	30	40	28	60	2	0	0	0	.00	- .41	.00		.0	0		0	0	0
HAPPY CAMP RANGER STA	84.4	53.0	68.7	2.1	102	4	43	29	35	12	0	0	0	.94	- .12	.50	5	.0	0		2	1	0
HEALDSBURG	79.5	54.8	67.2	.0	94	30+	49	7	15	2	0	0	0	T	- .46	T	18+	.0	0		0	0	0
HILTS	76.9M	49.2M	63.1M		95	4	36	30	99	3	0	0	0	.98		.31	10	.0	0		6	0	0
HOOPA	80.4	53.4	66.9		97	3+	44	28	37	6	0	0	0	.43		.31	19	.0	0		1	0	0
KENTFIELD	75.1M	53.3M	64.2M	.1	90	30	49	28	41	1	0	0	0	.00	- .34	.00		.0	0		0	0	0
KLAMATH R	63.8	52.5	58.2		81	1	45	28	199	0	0	0	0	.42		.12	23	.0	0		3	0	0
KNIGHTS VALLEY																							
LAKE PILLSBURY NO 2	80.4	48.2	64.3		93	15	36	28	60	4	0	0	0	1.09		.84	18	.0	0		3	1	0
LAVA BEDS NAT MONUMENT	71.8	46.0	58.9		89	5	35	29+	193	0	0	0	0	2.42		.56	11	.0	0		8	1	0
MOUNT HEBRON RS	71.7	41.7	56.7		89	4	29	29	251	0	0	2	0	1.14		.41	9	.0	0		4	0	0
NAPA STATE HOSPITAL	75.5	53.1	64.3	- .6	90	29	47	27	42	1	0	0	0	.03	- .18	.02	9	.0	0		0	0	0
ORICK PRAIRIE CREEK PK	64.2M	50.4M	57.3M		76	1	40	28	223	0	0	0	0	.92		.38	19	.0	0		4	0	0
ORLEANS	83.0	52.7	67.9		99	2	43	28	29	9	0	0	0	.59	- .38	.52	19	.0	0		1	1	0
PETALUMA FIRE STA 2	73.2	53.6	63.4	- .7	88	30	48	30	61	0	0	0	0	.01	- .20	.01	9	.0	0		0	0	0
POINT ARENA	62.9	51.3	57.1		69	16	48	30+	231	0	0	0	0	.10		.08	12	.0	0		0	0	0
POTTER VALLEY PH	82.9M	52.2M	67.6M		97	1	41	28	28	6	0	0	0	.22	- .49	.09	20	.0	0		0	0	0
RICHARDSON GROVE ST PK	76.0	52.9	64.5		93	17	48	27	54	1	0	0	0	.17		.16	19	.0	0		1	0	0
SAINT HELENA	78.6	53.2	65.9	- 1.2	93	30+	46	7	20	2	0	0	0	.11	- .18	.08	9	.0	0		0	0	0
SAN RAFAEL	73.7	54.8M	64.3M		89	29	42	27	45	0	0	0	0	T		T	11+	.0	0		0	0	0
SANTA ROSA	76.4	52.9	64.7	.2	90	30+	47	29+	40	2	0	0	0	.04	- .28	.03	9	.0	0		0	0	0
SAWYERS BAR RANGER STA	81.2	50.7	66.0		99	3	42	29+	59	7	0	0	0	1.39		.43	20	.0	0		5	0	0
SCOTIA	64.3	53.0	58.7	- .4	71	2	48	1	182	0	0	0	0	.43	- .36	.17	19	.0	0		2	0	0
SHELTER COVE	65.0M	52.8M	58.9M		85	17	49	1	184	0	0	0	0	.23		.19	18	.0	0		1	0	0
SONOMA	78.2	51.9	65.1		93	30	44	7	30	2	0	0	0	.10		.08	9	.0	0		0	0	0
TRINITY DAM VISTA PT																							
TULELAKE //R	75.0	44.9	60.0		91	4+	32	29	159	2	0	1	0	1.42	.50	.66	11	.0	0		3	1	0
UKIAH	82.1	53.4	67.8	.2	98	16	46	30	21	6	0	0	0	.05	- .43	.03	18	.0	0		0	0	0
WEAVERVILLE RANGER STA	81.6	50.1	65.9	1.6	99	4	37	28	67	7	0	0	0	1.67	.75	.48	20	.0	0		5	0	0
WEED FIRE DEPARTMENT	75.1	49.1	62.1		92	4	38	29+	129	1	0	0	0	1.11		.23	12	.0	0		6	0	0
WILLITS 1 NE	75.4	49.7	62.6		90	1	40	29	89	1	0	0	0	.43		.33	18	.0	0		1	0	0
WILLOW CREEK 1 NW	84.5	53.4	69.0		103	3	44	28	29	13	0	0	0	.76		.42	20	.0	0		2	0	0
YREKA	80.1	52.1	66.1	2.6	98	4	40	27	64	4	0	0	0	2.88	2.02	.95	5	.0	0		6	2	0
DIVISION			62.9	.2										.61	- .11			.0					
* * *																							
SACRAMENTO DRAINAGE 02																							
ADIN RANGER STATION	73.8	45.1	59.5		88	3	32	29	168	0	0	1	0	1.73		.38	9	.0	0		7	0	0
ALTURAS RANGER STATION	76.6	46.3	61.5	2.5	95	4	35	29	130	3	0	0	0	3.35	2.32	.75	10	.0	1	15	7	3	0
AUBURN	81.1	54.8	68.0	- 2.6	95	1	50	27+	17	2	0	0	0	.47	.09	.28	17	.0	0		2	0	0
BERRYESSA LAKE	80.3	56.7	68.5		95	1	52	28	10	4	0	0	0	.13		.04	17+	.0	0		0	0	0
BLUE CANYON WB AIRPORT//R	66.1	50.5	58.3	- .9	80	2	41	10+	206	0	0	0	0	.49	- .44	.31	11	.0	0		1	0	0
BOWMAN DAM	68.8	47.9	58.4	- 1.0	83	3	38	28	200	0	0	0	0	1.51	.28	.76	18	.0	0		4	1	0
BRANNAN ISLAND	77.5	52.6	65.1		93	1	45	25	34	1	0	0	0	.00		.00		.0	0		0	0	0
BROOKS FARNHAM RANCH	86.7M	56.0M	71.4M	- 1.0	99	1	48	28	0		0	0	0	.06	- .14	.05	11	.0	0		0	0	0
BURNEY	77.3	45.9	61.6		93	4	33	29	113	2	0	0	0	1.41		.78	9	.0	0		3	1	0
CANYON DAM	74.0	44.2	59.1	.2	88	4	36	29	175	0	0	0	0	1.34	.54	.36	11	.0	0		4	0	0
CENTERVILLE PH	87.7	52.9	70.3	- 1.8	102	1	48	30+	3	13	0	0	0	.58	- .02	.30	11	.0	0		3	0	0
CHESTER	74.1	42.7	58.4		89	3	35	29	191	0	0	0	0	1.86	.92	.53	14	.0	0		6	1	0
CHICO EXPERIMENT STA	87.0	57.6	72.3	- .5	100	1	49	29	0	8	0	0	0	.75	.31	.58	11	.0	0		2	1	0
CLARKSBURG	81.2M	53.9M	67.6M		98	1	50	29+	9	2	0	0	0	.00		.00		.0	0		0	0	0
CLEARLAKE HIGHLANDS	83.1	51.4	67.3		97	1	43	29+	26	7	0	0	0	.34		.15	10	.0	0		2	0	0
COLFAX	79.5M	54.1M	66.8M	- 2.2	93	1	50	30+			0	0	0	.28	- .29	.27	11	.0	0		1	0	0
COLUSA 1 SSW	85.3	56.2	70.8	- 2.6	97	30+	53	26	2	8	0	0	0	.21	.04	.21	11	.0	0		1	0	0
DAVIS 2 WSW	84.4	56.5	70.5	- .4	101	1	51	28+	6	7	0	0	0	.13	.00	.11	16	.0	0		1	0	0
DEER CREEK POWER HOUSE	72.4	45.5	59.0	- 1.1	85	2	35	28	176	0	0	0	0	.59	- .39	.40	11	.0	0		2	0	0
DE SABLA	76.7	51.1	63.9	- 1.4	90	1	44	28+	70	1	0	0	0	.98	- .08	.53	11	.0	0		3	1	0
DOBBINS COLGATE	84.9M	55.3M	70.1M		94	15	48	30			0	0	0	.33	- .16	.33	11	.0	0		1	0	0
DOWNIEVILLE RANGER STA	77.3	48.4	62.9		94	3	39	28	88	3	0	0	0	.82		.24	12	.0	0		4	0	0

See Reference Notes Following Station Index
SPECIAL WEATHER SUMMARY ON PAGE 178

CLIMATOLOGICAL DATA

Continued

CALIFORNIA
JUNE 1969

Station	Temperature: Average Maximum	Average Minimum	Average	Departure From Normal	Highest	Date	Lowest	Date	Degree Days	No. of Days: Max. 90° or Above	Max. 32° or Below	Min. 32° or Below	Min. 0° or Below	Precipitation: Total	Departure From Normal	Greatest Day	Date	Snow, Sleet: Total	Max. Depth on Ground	Date	No. of Days: .10 or More	.50 or More	1.00 or More
[illegible]	83.0	55.9	69.5	- 1.1	97	1	45	28	17	5	0	0	0	.40	.11	.19	11	.0	0		2	0	0
[illegible]	78.5	55.4	67.0		92	30	52	28+	17	1	0	0	0	.10		.10	17	.0	0		1	0	0
[illegible]	83.0	55.1	69.1		99	1	52	28+	9	5	0	0	0	.15		.10	17	.0	0		1	0	0
[illegible]	76.6	50.7	63.7		90	1	42	30	77	1	0	0	0	.55		.42	12	.0	0		1	0	0
[illegible]	76.4	51.6	64.0		91	1	42	29	68	1	0	0	0	.30		.24	11	.0	0		1	0	0
[illegible]	79.1	46.6	62.9	- .5	96	4	36	29	97	3	0	0	0	2.07	1.30	.40	9	.0	0		7	0	0
FISH VALLEY	70.9	43.0	57.0		88	6+	31	29	240	0	0	1	0	2.44	.82	.73	9	.0	0		5	1	0
[illegible]	84.3	51.8	68.1		97	15	41	28	24	9	0	0	0	.36	- .09	.20	20	.0	0		2	0	0
LAKESHORE	82.9	57.3	70.1		98	2	47	27	15	5	0	0	0	.53		.15	15	.0	0		3	0	0
LAKE SPAULDING	68.6	44.0	56.3	- .6	83	2	32	28	259	0	0	1	0	1.29	.12	.66	9	.0	0		3	1	0
LAKE SPAULDING DAM	67.6M	45.9M	56.8M		81	2	38	28+	252	0	0	0	0	1.22		.62	9	.0	0		3	1	0
MONTEZUMA LAKE //1	66.5	43.1	54.8		85	4	35	28	302	0	0	0	0	2.59		.68	12	.5	0		6	1	0
MARYSVILLE	88.2	57.4	72.8	- .9	101	1	51	29	0	13	0	0	0	.35	.13	.33	11	.0	0		1	0	0
MC ALPINE	77.0	47.0	62.0	2.3	94	4	34	27	118	2	0	0	0	.98	- .66	.23	16	.0	0		4	0	0
MINERVA	69.9	41.7	55.8	.1	85	4	33	29+	270	0	0	0	0	2.46	.97	.95	21	.0	0		4	2	0
MONTICELLO DAM	81.5	55.0	68.3		95	1	49	9	15	4	0	0	0	.16		.15	17	.0	0		1	0	0
MOUNT SHASTA WB CITY //R	73.9	49.7	61.8	1.5	92	3	40	27+	115	1	0	0	0	.77	- .48	.20	11	.0	0		3	0	0
NEVADA CITY	77.0	48.0	62.5	- .4	89	1	39	28	87	0	0	0	0	.31	- .26	.13	12+	.0	0		2	0	0
ORLAND	86.7	59.1	72.9	- 1.9	100	16+	51	10	4	9	0	0	0	.36	- .01	.22	11	.0	0		2	0	0
OROVILLE	86.6	59.6	73.1		101	1	56	29+	0	11	0	0	0	.31		.31	11	.0	0		1	0	0
PARADISE	79.3	56.7	68.0		94	1	50	8	29	2	0	0	0	.98		.40	11	.0	0		3	0	0
PLACERVILLE	78.6	51.2	64.9	- 1.4	93	1	44	28	49	1	0	0	0	.34	- .21	.18	16	.0	0		2	0	0
PLACERVILLE IFG	78.1	54.7	66.4		90	1	46	9+	45	1	0	0	0	.53		.19	11	.0	0		3	0	0
PLATINA	80.6	51.8	66.2		92	3	44	25	34	3	0	0	0	1.12		.51	15	.0	0		3	1	0
PORTOLA	74.6	42.5	58.6	1.8	92	3	31	28	191	2	0	1	0	2.59	2.02	.52	9	T	0		7	1	0
QUINCY	81.7	46.2	64.0	3.0	99	4	35	29	78	5	0	0	0	2.64	1.90	1.14	18	.0	0		6	1	1
RED BLUFF WB AIRPORT R	86.4	61.4	73.9	- 2.3	100	15	56	9+	4	10	0	0	0	.33	- .12	.19	9	.0	0		2	0	0
REDDING FIRE STA NO 2	89.2	62.6	75.9	.8	103	2	56	10	1	14	0	0	0	.44	- .69	.31	11	.0	0		1	0	0
ROCKLIN	86.0	54.9	70.5	- 1.1	100	1	48	29+	2	9	0	0	0	.26	.04	.22	17	.0	0		1	0	0
SACRAMENTO WB AIRPORT R	82.9	55.1	69.0	- 1.5	96	16	51	27	6	6	0	0	0	.08	- .02	.08	16	.0	0		0	0	0
SACRAMENTO WB CITY R	83.1	57.4	70.3	.3	96	30+	53	27	5	5	0	0	0	.01	- .11	.01	16				0	0	0
SHASTA DAM	83.1	62.6	72.9		100	3	54	11+	16	6	0	0	0	.67		.25	11	.0	0		3	0	0
SIERRA CITY	74.7	47.4	61.1		90	3	37	28+	136	1	0	0	0	1.64		.43	15	.0	0		6	0	0
SIERRAVILLE RANGER STA	71.9	44.7	58.3	.8	89	4	33	28	203	0	0	0	0	2.78	2.24	.61	9	.0	0		8	1	0
SODA SPRINGS 1 E //R	60.2M	36.2	48.2M		76	4	29	27	494	0	0	2	0	1.73		.42	9	.0	0		6	0	0
STONY GORGE RESERVOIR	85.7	57.0	71.4	- 1.1	97	15	48	28+	4	9	0	0	0	.89	.50	.32	11	.0	0		3	0	0
STRAWBERRY VALLEY	72.9	47.7	60.3		87	2	38	28+	146	0	0	0	0	.63		.32	18	.0	0		2	0	0
TURNTABLE CREEK	84.3	61.8	73.1		96	3	54	26	11	6	0	0	0	.24		.12	19	.0	0			0	0
TWIN LAKES	56.3	36.5	46.4	- 1.8	71	3	28	28+	551	0	0	4	0	.86	- .25	.52	15				2	1	0
VACAVILLE																							
VOLTA POWER HOUSE	81.2	55.2	68.2		100	1	45	27	34	4	0	0	0	.91	- .16	.36	11	.0	0		3	0	0
WHISKEYTOWN RES	82.8	60.3	71.6		99	3	54	28+	15	5	0	0	0	.78		.25	19	.0	0		3	0	0
WILLIAMS	86.6	58.5	72.6		99	16+	53	28	3	10	0	0	0	.39		.24	11	.0	0		2	0	0
WILLOWS	85.0	57.2	71.1	- 2.5	101	1	51	27	4	7	0	0	0	.29	- .02	.13	18	.0	0		1	0	0
WILLOWS USBR	87.4	58.6	73.0		100	2+	50	27	0	10	0	0	0	.51		.40	11	.0	0		1	0	0
WINTERS	86.6	57.9	72.3		102	1	53	28+	4	10	0	0	0	.04		.03	17	.0	0		0	0	0
WOODLAND 1 WNW	86.7	56.8	71.8	- .9	100	1	51	27	4	10	0	0	0	.07	- .05	.04	17	.0	0		0	0	0
DIVISION			65.6	- .7										.84	.16			T					
* * *																							
NORTHEAST INTERIOR BASINS 03																							
BODIE	71.2	38.9	55.1		88	4	26	28	293	0	0	4	0	4.07		1.18	9	.0	0		8	3	1
BRIDGEPORT	63.0	34.4	48.7		73	4+	24	26	483	0	0	7	0	3.02		.77	16	.3	0		7	3	0
CEDARVILLE	69.7	35.4	52.6		81	3	20	28	367	0	0	6	0	.97		.27	17	.0	0		5	0	0
DONNER MEMORIAL ST PK	74.2	48.0	61.1	- 1.4	92	5	37	29	137	2	0	0	0	1.05	.11	.37	9	.0	0		4	0	0
	70.2	35.7	53.0		87	4	25	28	355	0	0	6	0	2.79		.81	18	.0	0		7	3	0
DOYLE 5 SSE	77.3	47.4	62.4		92	4+	39	28	96	2	0	0	0	1.78		.35	11	.0	0		6	0	0
FLEMING FISH AND GAME	78.3	48.4	63.4		91	3	38	27	75	2	0	0	0	1.55		.89	11	.0	0		5	1	0
FORT BIDWELL	77.0	45.5	61.3	1.1	92	4	35	29	127	2	0	0	0	2.01	1.05	.62	14	.0	0		4	1	0
MONO LAKE	72.7	43.9	58.3		83	3	35	28	194	0	0	0	0	2.10		.81	9	.0	0		5	1	0
SQUAW VALLEY	69.0	38.8	53.9		81	5+	27	28	323	0	0	3	0	1.45		.31	15	.0	0		7	0	0
SUSANVILLE AIRPORT	77.9	46.2	62.1	- .1	92	3	38	29	105	1	0	0	0	1.69	1.02	.61	14	.0	0		5	1	0
TAHOE CITY	64.9M	40.8M	52.9M	- .1	78	4	31	28	358	0	0	1	0	2.50	1.94	.75	16	.0	0		8	2	0
TAHOE VALLEY FAA AP	66.4	39.9	53.2		80	3	28	28	347	0	0	2	0										
TERMO	73.7	41.4	57.6		89	4+	28	29	224	0	0	1	0	.96		.27	18	.0	0		4	0	0
TRUCKEE RANGER STATION	68.2	38.7	53.5	- .6	84	5+	27	28	341	0	0	3	0	2.62	2.09	.67	9	.0	0		8	1	0
WOODFORDS	69.7M	46.6	58.2M				38	28	217	0	0	0	0	2.06		.86	18	.0	0		3	2	0
DIVISION			56.9	- .5										2.04	1.37			T					
* * *																							
CENTRAL COAST DRAINAGE 04																							
AVILA BEACH	75.5	54.6	65.1		96	29	44	27	28	1	0	0	0										
BEN LOMOND NO 3	75.6	50.5M	63.1M		92	29	44	28	71	1	0	0	0	T		T	17	.0	0		0	0	0
BERKELEY	66.6	52.9	59.8	- 1.2	80	29	50	28+	154	0	0	0	0	.03	- .15	.03	9	.0	0		0	0	0
BURLINGAME	74.9	55.2	65.1		86	18	48	26	49	0	0	0	0	.03		.03	8	.0	0		0	0	0
CARMEL VALLEY	71.0M	51.4	61.2M		87	29	43	28	117	0	0	0	0	.18		.09	9	.0	0		0	0	0
CROCKETT	73.9	55.4	64.7		88	30+	52	28	41	0	0	0	0	.04	- .10	.04	10	.0	0		0	0	0

See Reference Notes Following Station Index

CLIMATOLOGICAL DATA

Continued

CALIFORNIA
JUNE 1969

Station	Temperature: Average Maximum	Average Minimum	Average	Departure From Normal	Highest	Date	Lowest	Date	Degree Days	No. of Days: Max. 90° or Above	Max. 32° or Below	Min. 32° or Below	Min. 0° or Below	Precipitation: Total	Departure From Normal	Greatest Day	Date	Snow, Sleet: Total	Max. Depth on Ground	Date	No. of Days: 1.0 or More	5.0 or More	1.00 or More
FORT ORD	63.5	53.7	58.6		69	16	43	28	185	0	0	0	0	.04		.04	9	.0	0		0	0	0
GILROY	78.2	53.3	65.8		92	30	45	28+	27	1	0	0	0	.01		.01	10	.0	0		0	0	0
HALF MOON BAY	58.8	52.6	55.7		63	19+	50	1	274	0	0	0	0	.40		.15	15+	.0	0		2	0	0
HOLLISTER 1 SW	74.9	49.9	62.4	- 2.6	88	30	39	28+	79	0	0	0	0	.02	- .06	.02	9	.0	0		0	0	0
KING CITY	80.9M	51.8M	66.4M	1.0	91	29	41	28	13	1	0	0	0	.00	- .06	.00		.0	0		0	0	0
LIVERMORE COUNTY F D	77.5	53.1	65.3	- 1.7	93	30	47	28	33	3	0	0	0	T	- .10	T	10+	.0	0		0	0	0
LOS GATOS	76.7	52.7	64.7	- 1.3	90	29	45	28+	41	1	0	0	0	.01	- .10	.01	9	.0	0		0	0	0
MARTINEZ FIRE STATION	75.4	55.9	65.7		90	30	52	28+	21	1	0	0	0	T		T	17+	.0	0		0	0	0
MONTEREY	64.6	52.5	58.6		75	29	47	28	184	0	0	0	0	.42		.16	8	.0	0		2	0	0
MONTEREY NALF	63.8	53.9	58.9		70	29+	47	28	177	0	0	0	0	.15		.08	9	.0	0		0	0	0
MORRO BAY FIRE DEPT	66.1	52.8	59.5		71	19	42	7	160	0	0	0	0	.01		.01	9	.0	0		0	0	0
MOUNT DIABLO N GATE	73.4	49.3	61.4		90	1	44	21	137	1	0	0	0	.13		.04	10+	.0	0		0	0	0
MOUNT HAMILTON	67.8M	50.0M	58.9M	- 2.1			38	8	194	0	0	0	0	.21	- .02	.12	9	.0	0		1	0	0
NACIMIENTO DAM	82.0	49.4	65.7		93	30+	41	28+	30	5	0	0	0	.07		.04	9	.0	0		0	0	0
NEWARK	70.4	57.7	64.1		83	30	53	26	45	0	0	0	0	T		T	10	.0	0		0	0	0
OAKLAND WB AIRPORT R	65.7	56.5	61.1	- 1.7	77	29	52	27	110	0	0	0	0	.05	- .07	.03	8	.0	0		0	0	0
PALO ALTO CITY HALL	74.7	55.7	65.2		89	30	47	30	30	0	0	0	0	T		T	8	.0	0		0	0	0
PASO ROBLES	80.6	50.6	65.6		97	30	42	28	33	5	0	0	0	.01		.01	10	.0	0		0	0	0
PASO ROBLES FAA AP	80.7	52.4	66.6		98	30	46	28	23	4	0	0	0	.05		.05	9	.0	0		0	0	0
PINNACLES NAT MONUMENT	84.0	48.1	66.1		95	30	40	27	35	8	0	0	0	.00		.00		.0	0		0	0	0
PISMO BEACH	71.4	53.2	62.3		94	29	45	28+	87	1	0	0	0	.05		.05	12	.0	0		0	0	0
POINT PIEDRAS BLANCAS	64.6	51.9	58.3		72	18	47	28+	194	0	0	0	0	T		T	10+	.0	0		0	0	0
PORT CHICAGO NAVAL DEP	79.1	53.6	66.4		92	30	48	27	19	2	0	0	0	T		T	9	.0	0		0	0	0
PRIEST VALLEY	81.0	46.3	63.7		94	30	33	28	63	1	0	0	0	.00	- .09	.00		.0	0		0	0	0
REDWOOD CITY	76.4	52.8	64.6	- .7	90	29	45	28+	42	1	0	0	0	.04	- .07	.03	8	.0	0		0	0	0
RICHMOND	68.6	54.8	61.7		84	30	49	8+	104	0	0	0	0	T		T	10	.0	0		0	0	0
SAINT MARYS COLLEGE	70.1	51.8	61.0		89	30	44	28	124	0	0	0	0	.05		.05	9	.0	0		0	0	0
SALINAS 2 E	70.3	53.0	61.7	1.0	77	29	46	28	91	0	0	0	0	.03	- .05	.02	9	.0	0		0	0	0
SALINAS FAA AP	66.7	52.8	59.8		75	29	46	29+	150	0	0	0	0	.02		.02	9	.0	0		0	0	0
SAN ANTONIO MISSION	84.9M	47.8M	66.4M		96	30	36	28	27		0	0	0	.00		.00		.0	0		0	0	0
S F RICHMOND SUNSET R	63.0	53.5	58.3		69	18	47	29+	194	0	0	0	0	.05		.04	20	.0	0		0	0	0
SAN FRANCISCO WB AP R	67.4	54.8	61.1	- .2	82	29	50	28	113	0	0	0	0	.06	- .05	.05	8	.0	0		0	0	0
S F FEDERAL BUILDING R	62.8	54.5	58.7	- .4	77	29	51	30	185	0	0	0	0	.05	- .09	.04	8	.0	0		0	0	0
SAN GREGORIO 2 SE	64.4	51.2	57.8		72	29+	40	29	210	0	0	0	0	.88		.21	9	.0	0		2	0	0
SAN JOSE R	75.9	55.0	65.5	- .1	88	29	47	28	24	0	0	0	0	T	- .06	T	10+	.0	0		0	0	0
SAN LUIS OBISPO POLY	70.1	52.3	61.2	- .9	90	30	42	26	114	1	0	0	0	.03	- .13	.02	11	.0	0		0	0	0
SAN MATEO	70.1	56.8	63.5		88	29	48	29	63	0	0	0	0	.00		.00		.0	0		0	0	0
SANTA CLARA UNIVERSITY	75.5	55.5	65.5	.2	89	29	49	28+	18	0	0	0	0	.00	- .06	.00		.0	0		0	0	0
SANTA CRUZ	73.0	50.3	61.7	.4	88	29	41	28	98	0	0	0	0	.04	- .17	.02	20+	.0	0		0	0	0
UPR SAN LEANDRO FILTER	67.6	50.8	59.2		83	30	48	27+	168	0	0	0	0	.12		.07	9	.0	0		0	0	0
WALNUT CREEK 2 ESE	79.2	51.9	65.6		96	30	44	28	23	3	0	0	0	.01	- .11	.01	10	.0	0		0	0	0
WATSONVILLE WATERWORKS	68.2	52.6	60.4		78	30+	44	28	130	0	0	0	0	T		T	20+	.0	0		0	0	0
DIVISION			62.5	- .4										.07	- .06			.0					
* * *																							
SAN JOAQUIN DRAINAGE 05																							
ANTIOCH FIBREBOARD ML	77.5	55.5	66.5	- 4.2	88	30	44	21	24	0	0	0	0	.02	- .07	.02	17	.0	0		0	0	0
ANTIOCH PUMPING PL 3	80.3	54.9	67.6		96	1	51	12+	13	4	0	0	0	T		T	17	.0	0		0	0	0
ASH MOUNTAIN	83.8	59.1	71.5	- 3.1	101	1	48	10	15	4	0	0	0	2.05	1.81	.88	17	.0	0		4	2	0
AUBERRY 1 NNE																							
BAKERSFIELD WB AIRPORT R	88.4	65.0	76.7	- .4	97	30+	58	28	0	15	0	0	0	T	- .09	T	9	.0	0		0	0	0
BALCH POWER HOUSE	76.1	55.9	66.0		85	1	51	10+	30	0	0	0	0	1.90		1.18	9	.0	0		3	1	1
BLACKWELLS CORNER	86.9	58.0	72.5		100	1	53	28	1	10	0	0	0	.00		.00		.0	0		0	0	0
BUTTONWILLOW	87.9	60.3	74.1		98	1	54	28+	0	10	0	0	0	.00		.00		.0	0		0	0	0
CALAVERAS BIG TREES	71.4	43.2	57.3	- 3.5	82	4+	32	28	222	0	0	1	0	.89	.29	.76	17	.0	0		2	1	0
CAMP PARDEE	84.6	54.0	69.3	- 2.6	99	1	50	27	6	6	0	0	0	.04	- .16	.04	10	.0	0		0	0	0
CATHEYS VY BULL RUN RH	83.6	53.0	68.3		94	1	43	28	15	1	0	0	0	.00		.00		.0	0		0	0	0
CHERRY VALLEY DAM	73.8	45.8	59.8		88	3	37	28	165	0	0	0	0	1.17		.59	16	.0	0		2	2	0
COALINGA	88.6	57.6	73.1	- 1.6	98	16+	50	28	0	17	0	0	0	T	- .10	T	8	.0	0		0	0	0
CORCORAN IRRIG DIST	89.0	58.4	73.7		100	1	51	28	0	15	0	0	0	.02		.02	9	.0	0		0	0	0
DENAIR 3 NNE	84.7	53.9	69.3	- 2.6	95	30	48	8	4	6	0	0	0	.04	- .01	.04	17	.0	0		0	0	0
DUDLEYS	77.8	43.7	60.8	- .6	90	30	32	28	130	1	0	1	0	.12	- .24	.07	9	.0	0		0	0	0
ELECTRA POWER HOUSE	84.8	52.7	68.8	- 2.6	97	1	46	28	5	5	0	0	0	.06	- .26	.04	16	.0	0		0	0	0
FIVE POINTS 5 SSW	87.7M	56.5M	72.1M		96	30	52	28+	0	12	0	0	0	.99		.86	9	.0	0		2	1	0
FRESNO WB AIRPORT R	86.9	58.8	72.9	- 1.8	96	30	54	29+	0	11	0	0	0	.04	- .03	.04	9	.0	0		0	0	0
FRIANT GOVERNMENT CAMP	88.6	54.9	71.8		101	1	47	28	1	15	0	0	0	.18		.12	10	.0	0		1	0	0
GLENNVILLE	78.5	47.6	63.1		90	30	38	28	76	1	0	0	0	.81		.54	17	.0	0		2	1	0
GRANT GROVE	62.1	42.6	52.4		76	5+	32	10	369	0	0	1	0	2.16		1.01	10	.0	0		4	2	1
HANFORD	86.9	56.6	71.8	- 2.4	95	1	50	28	0	9	0	0	0	.21	.14	.17	9	.0	0		1	0	0
HETCH HETCHY	73.6	48.3	61.0	- 2.1	85	1	39	28	132	0	0	0	0	1.63	.88	.49	19	.0	0		5	0	0
HUNTINGTON LAKE	62.0	37.3	49.7	- 3.0	74	4	30	28	452	0	0	4	0					T	0				
IDRIA	80.2M	55.3M	67.8M	- 4.0	93	1	46	8	34	1	0	0	0	.08	.02	.08	9	.0	0		0	0	0
KERN RIVER PH NO 1	86.9	65.1	76.0	- 2.8	95	30+	56	9	0	9	0	0	0	.10	- .01	.10	9	.0	0		1	0	0
KERN RIVER PH NO 3	84.7	56.5	70.6		96	30	52	30+	9	6	0	0	0	.75		.72	16	.0	0		1	1	0
KETTLEMAN CITY	89.9	59.4	74.7		102	1	51	26	0	17	0	0	0	.00		.00		.0	0		0	0	0
KETTLEMAN STATION	88.0	60.0	74.0		100	4	54	13+	0	12	0	0	0	.01		.01	17	.0	0		0	0	0
KNIGHTS FERRY 2 SE	84.9M	53.0M	69.0M		96	30	45	28	5	5	0	0	0	.00		.00		.0	0		0	0	0
LE GRAND	84.8	56.2	70.5	- 3.1	94	1	52	29+	1	3	0	0	0	T	- .06	T	16+	.0	0		0	0	0
LEMON COVE	86.0	58.4	72.2	- 3.6	95	30	50	29+	3	9	0	0	0	1.66	1.51	.82	16	.0	0		3	2	0

See Reference Notes Following Station Index

CLIMATOLOGICAL DATA

Continued

CALIFORNIA
JUNE 1969

Station	Temperature: Average Maximum	Average Minimum	Average	Departure From Normal	Highest	Date	Lowest	Date	Degree Days	No. of Days: Max. 90° or Above	Max. 32° or Below	Min. 32° or Below	Min. 0° or Below	Precipitation: Total	Departure From Normal	Greatest Day	Date	Snow, Sleet: Total	Max. Depth on Ground	Date	No. of Days: .10 or More	.50 or More	1.00 or More
LINDSAY	87.8	58.3	73.1	- .9	96	30	51	28	0	13	0	0	0	.03	- .09	.03	9	.0	0		0	0	0
LITTLE PANOCHE DET DAM	83.8	57.4	70.6		97	1	50	12	4	5	0	0	0	.00		.00		.0	0		0	0	0
MONEPOLE	82.8	35.9	49.4		75	30+	28	28	462	0	0	4	0	2.22		.97	17	T	T	30+	3	2	0
MOJI	83.0	54.0	68.5	- .3	96	1	49	27	12	4	0	0	0	.04	- .08	.04	17	.0	0		0	0	0
LOS BANOS	84.8	56.4	70.6	- 2.2	95	30	50	28	1	7	0	0	0	.00	- .03	.00		.0	0		0	0	0
LOS BANOS DET RES.	81.8	58.1	70.0		95	1	45	29	10	2	0	0	0	T		T	9	.0	0		0	0	0
MADERA	86.2	57.3	71.8	- 2.1	98	1	50	28	0	11	0	0	0	.00	- .08	.00		.0	0		0	0	0
MANTECA	82.9	55.9	69.4		97	1	53	28+	6	5	0	0	0	.03		.02	17	.0	0		0	0	0
MARIPOSA	86.1M	61.3M	73.7M	- 4.8	95	24	53	12+	0	6	0	0	0	.00	- .10	.00		.0	0		0	0	0
MERCED FIRE STATION 2	87.0M	54.5M	70.8M	- 2.1	95	30+	47	28+	2	12	0	0	0	.00	- .08	.00		.0	0		0	0	0
MODESTO	84.1	55.5	69.8	- 1.4	96	30	50	27	1	4	0	0	0	T	- .07	T	16	.0	0		0	0	0
NEWMAN 2 NW	86.0	53.8	69.9	- 3.8	96	1	46	28	1	8	0	0	0	.00	- .05	.00		.0	0		0	0	0
NORTH FORK RANGER STA	78.4	50.9	64.7		91	1	43	28	68	1	0	0	0	1.78	1.58	.88	10	.0	0		2	2	0
ORANGE COVE	86.5	57.5	72.0	- 1.7	99	1	44	29	3	10	0	0	0	.42	.32	.42	9	.0	0		1	0	0
PORTERVILLE	88.1	56.9	72.5	- 1.9	101	1	50	28	1	15	0	0	0	.11	.04	.06	17	.0	0		0	0	0
POSEY 3 E	67.7	42.7	55.2		79	1	38	28+	289	0	0	0	0	1.60		.80	10	.0	0		3	2	0
SALT SPRINGS PWR HOUSE	73.3	49.9	61.6		82	30+	42	28	108	0	0	0	0	.39		.15	16	.0	0		2	0	0
SAN LUIS DAM	78.6	54.6	66.6		91	1	44	27	27	1	0	0	0	.08		.08	9	.0	0		0	0	0
SONORA RS	83.1	51.4	67.3	- 2.6	95	1	42	28	26	1	0	0	0	.10	- .17	.10	17	.0	0		1	0	0
SO ENTRANCE YOSEMITE	70.0M	43.4M	56.7M		83	4	32	28	244	0	0	1	0	1.85		1.23	10	.0	0		3	1	1
STOCKTON WBAP	83.7	56.4	70.1	- 2.7	97	30	51	28	1	6	0	0	0	T	- .07	T	16+	.0	0		0	0	0
STOCKTON FIRE STA NO 4	82.0	54.4	68.2	- 1.8	97	1	48	29+	7	6	0	0	0	.01	- .08	.01	17	.0	0		0	0	0
TEHACHAPI	75.4M	52.0M	63.7M				46	10	78		0	0	0	.00		.00		.0	0		0	0	0
TEJON RANCHO	85.1	59.8	72.5	- 2.9	94	1	52	28	1	5	0	0	0	.19	.07	.19	10	.0	0		1	0	0
THREE RVRS EDISON PH 2	84.0	58.1	71.1	- 1.9	96	1	49	28	6	5	0	0	0	2.02	1.81	.75	18	.0	0		5	2	0
TIGER CREEK PH	78.9	51.0	65.0	- 1.1	90	1	40	29	51	1	0	0	0	.24	- .39	.14	11	.0	0		1	0	0
TRACY CARBONA																							
TRACY PUMPING PLANT	80.1	55.7M	67.9M		96	30	50	7	21	4	0	0	0	.00		.00		.0	0		0	0	0
VISALIA	85.7	59.5	72.6	- 3.2	98	1	54	28	1	5	0	0	0	.26	.20	.17	17	.0	0		1	0	0
WASCO	88.2	60.8	74.5	- 1.7	100	1	54	28	0	15	0	0	0	.02	- .04	.02	9	.0	0		0	0	0
YOSEMITE PARK HEADQTRS	78.0	45.0	61.5	- 2.7	88	5	38	28	112	0	0	0	0	1.62	1.11	.78	16	.0	0		4	1	0
DIVISION			68.0	- 2.2										.46	.26			T					
* * *																							
SOUTH COAST DRAINAGE 06																							
ALPINE	75.1	54.3	64.7		97	30	50	18+	44	2	0	0	0	.06		.04	6	.0	0		0	0	0
AVALON PLEASURE PIER	68.1	61.0	64.6	2.0	74	22	59	26+	21	0	0	0	0	.00	- .06	.00		.0	0		0	0	0
BARRETT DAM	76.7	54.4	65.6	- 2.8	97	30	50	28+	29	1	0	0	0	.04	- .01	.03	11	.0	0		0	0	0
BEAUMONT PUMPING PLANT	75.8	48.8	62.3		93	30	43	3	94	1	0	0	0	.86	.72	.36	12	.0	0		2	0	0
BIG BEAR LAKE	71.2	41.5	56.4		80	30	33	11	252	0	0	0	0	.00		.00		.0	0		0	0	0
BONITA																							
BURBANK VALLEY PMP PLT R	76.9M	56.8M	66.9M	- 1.1	96	30	53	22+	7	2	0	0	0	.12	.07	.10	17	.0	0		1	0	0
CACHUMA DAM	76.2	52.7	64.5		91	30	43	28	32	1	0	0	0	.00		.00		.0	0		0	0	0
CAMPO	77.0	45.5	61.3		99	30	37	28	113	2	0	0	0	.12		.10	11	.0	0		1	0	0
CANOGA PARK PIERCE COL	78.6	55.1	66.9		98	30	50	22+	14	2	0	0	0	.00		.00		.0	0		0	0	0
CHULA VISTA	66.6M	59.7M	63.2M	.1	71	30	55	29	49	0	0	0	0	T	- .04	T	23+	.0	0		0	0	0
CLAREMONT POMONA COL	73.4	55.3	64.4	- 3.2	95	30	50	3	51	2	0	0	0	.04	- .03	.02	24	.0	0		0	0	0
CORONA	77.7	55.4	66.6	- 2.1	97	30	48	10	10	2	0	0	0	.00	- .03	.00		.0	0		0	0	0
CULVER CITY	73.5M	58.4M	66.0M		84	30	53	11	6	0	0	0	0	.00		.00		.0	0		0	0	0
CUYAMA	82.3	48.0	65.2		90	22	43	29+	31	1	0	0	0	.00		.00		.0	0		0	0	0
CUYAMACA	75.5	M	M		88	30				0	0			.27	.09	.16	12	.0	0		2	0	0
DRY CANYON RESERVOIR	76.2	50.3	63.3		95	30	43	11+	72	2	0	0	0	.00	- .05	.00		.0	0		0	0	0
EL CAPITAN DAM	77.2	57.5	67.4		98	30	52	15	15	1	0	0	0	.18		.08	12	.0	0		0	0	0
ELSINORE	80.7M	56.4M	68.6M	- 2.5	100	29	52	12+	16	3	0	0	0	.00	- .03	.00		.0	0		0	0	0
ESCONDIDO	75.5	57.0	66.3	- 1.0	94	30	51	24	13	2	0	0	0	.25	.16	.18	11	.0	0		1	0	0
FONTANA KAISER	79.0	60.1	69.6		101	30	56	3	5	3	0	0	0	.02		.02	11	.0	0		0	0	0
GILLESPIE FIELD	74.8	59.6	67.2		95	30	52	29	7	2	0	0	0	.15		.15	11	.0	0		1	0	0
HENSHAW DAM	74.4	47.8	61.1		93	30	42	29	118	1	0	0	0	.09		.07	12	.0	0		0	0	0
IDYLLWILD RANGER STA	75.8	41.4	58.6		90	30	33	11	188	1	0	0	0	.00		.00		.0	0		0	0	0
JULIAN WYNOLA	72.8	44.8	58.8		96	30	39	18+	193	2	0	0	0	.41		.29	11	.0	0		1	0	0
LAGUNA BEACH	69.7M	56.6M	63.2M	- 1.3	76	30	50	24	48	0	0	0	0	.17	.09	.11	11	.0	0		1	0	0
LA MESA	72.1M	58.6	65.4M		89	30	51	29	18	0	0	0	0	.06		.02	11	.0	0		0	0	0
LOMPOC	69.1	53.6	61.4		74	6	43	30	104	0	0	0	0	.00		.00		.0	0		0	0	0
LONG BEACH																							
LONG BEACH WB AP	73.7	59.5	66.6	- .9	92	30	55	10	7	1	0	0	0	T	- .03	T	24+	.0	0		0	0	0
LOS ANGELES WB AIRPORT R	69.7	61.2	65.5	.7	78	30	58	10	7	0	0	0	0	T	- .05	T	24+	.0	0		0	0	0
LOS ANGELES CIVIC CTR R	72.7	61.6	67.2	- .8	88	30	60	28+	1	0	0	0	0	T	- .06	T	11	.0	0		0	0	0
MT BALDY NOTCH	66.6	43.1	54.9		74	6	28	10	299	0	0	1	0	.00		.00		.0	0		0	0	0
MOUNT WILSON FC 338 B //																							
NEWPORT BEACH HARBOR	68.4	58.8	63.6	- .8	75	30	54	26+	41	0	0	0	0	T	- .08	T	17+	.0	0		0	0	0
OCEANSIDE	72.8	59.7	66.3		79	30	55	29	1	0	0	0	0	.17		.06	11	.0	0		0	0	0
OJAI	72.2	54.0	63.1	- 3.6	93	30	48	10	68	1	0	0	0	.00	- .04	.00		.0	0		0	0	0
OXNARD	71.3	55.8	63.6	2.1	78	30	50	28+	39	0	0	0	0	T	- .05	T	2	.0	0		0	0	0
PALOMAR MT OBSERVATORY	74.8M	48.9M	61.9M		88	30	35	10	116	0	0	0	0	T		T	12+	.0	0		0	0	0
PASADENA	74.3	56.6	65.5	- 2.0	94	30	53	27	24	1	0	0	0	.22	.12	.11	17	.0	0		1	0	0
PERRIS	79.1M	54.6	66.9M		100	30	50	27	21	2	0	0	0	.00		.00		.0	0		0	0	0
POMONA	M	M	M		97	30	52	3		2	0	0	0	.00	- .07	.00		.0	0		0	0	0
RAMONA SPAULDING	77.7	54.8	66.3		102	30	51	27	22	2	0	0	0	.31		.17	11	.0	0		1	0	0
REDLANDS	78.1	56.3	67.2	- 2.5	102	30	53	27+	22	2	0	0	0	.11	.01	.08	17	.0	0		0	0	0

See Reference Notes Following Station Index

CLIMATOLOGICAL DATA

Continued

CALIFORNIA
JUNE 1969

Station	Temperature: Average Maximum	Average Minimum	Average	Departure From Normal	Highest	Date	Lowest	Date	Degree Days	No. of Days: Max. 90° or Above	Max. 32° or Below	Min. 32° Below	Min. 0° or Below	Precipitation: Total	Departure From Normal	Greatest Day	Date	Snow, Sleet: Total	Max. Depth on Ground	Date	No. of Days: .10 or More	.50 or More	1.00 or More
RIVERSIDE FIRE STA #3	78.4M	58.1M	68.3M	- 1.3	95	30	53	3	4	2	0	0	0	T	- .04	T	24	.0	0		0	0	0
RIVERSIDE EXP STA R	75.5	56.2	65.9		95	30	51	19+	24	1	0	0	0	T		T	11	.0	0		0	0	0
SAN BERNARDINO CO HOSP	79.6	56.7	68.2	- 2.3	102	30	44	22	14	3	0	0	0	.07	- .02	.04	17	.0	0		0	0	0
SANDBERG WB //R	70.7	51.0	60.9	- 3.9	86	30	43	10	134	0	0	0	0	.33	.30	.33	16	.0	0		1	0	0
SAN DIEGO WB AIRPORT R	69.1	61.8	65.5	- .7	76	30+	59	1	9	0	0	0	0	.02	- .03	.02	10	.0	0		0	0	0
SAN FERNANDO																							
SAN GABRIEL FIRE DEPT	75.3M	57.6M	66.5M		94	30	53	19	12	2	0	0	0	.20		.13	24	.0	0		1	0	0
SAN JACINTO	84.2	55.7	70.0	- .4	110	30	50	27	9	7	0	0	0	.04	- .02	.04	24	.0	0		0	0	0
SAN NICOLAS ISLAND	65.2	53.2	59.2		75	30+	48	3	167	0	0	0	0	T		T	19+	.0	0		0	0	0
SANTA ANA FIRE STATION	74.1	59.9	67.0	- .2	88	30	54	29	2	0	0	0	0	T	- .03	T	1	.0	0		0	0	0
SANTA BARBARA	68.8	55.9	62.4	- .9	74	27+	50	6	72	0	0	0	0	.08	.00	.05	1	.0	0		0	0	0
SANTA BARBARA FAA AP	70.6	55.6	63.1		78	25	50	12+	57	0	0	0	0	.03		.03	1	.0	0		0	0	0
SANTA MARIA WB AIRPORT R	68.6	52.7	60.7	1.1	78	29	42	27	124	0	0	0	0	.01	- .13	.01	1	.0	0		0	0	0
SANTA MONICA PIER	66.8	58.5	62.7		72	30	57	16+	62	0	0	0	0	T		T	1	.0	0		0	0	0
SANTA PAULA	73.9M	52.7M	63.3M		85	30+	48	29+	55	0	0	0	0	.00		.00		.0	0		0	0	0
TORRANCE	71.9M	58.1M	65.0M	.6	81	29	55	29+	14	0	0	0	0	.00	- .06	.00		.0	0		0	0	0
TUJUNGA	75.9	54.0	65.0		96	30	48	10	40	2	0	0	0	.28		.21	17	.0	0		1	0	0
TUSTIN IRVINE RANCH	73.6	57.4	65.5	- 1.5	88	30	51	19	15	0	0	0	0	.01	- .04	.01	11	.0	0		0	0	0
TWITCHELL DAM	72.9M	51.9M	62.4M		94	29	43	27+	83	2	0	0	0	.00		.00		.0	0		0	0	0
U C L A	72.6	57.2	64.9		86	30	52	28	20	0	0	0	0	T		T	17+	.0	0		0	0	0
UPLAND 3 N	75.8	53.1	64.5		99	30	47	27	43	2	0	0	0	.00		.00		.0	0		0	0	0
VISTA 2 NNE	71.4	57.9	64.7		85	30	52	29	25	0	0	0	0	.17		.10	11	.0	0		1	0	0
WARNER SPRINGS	79.6M	43.5M	61.6M	- 3.5	98	30	38	29	108	2	0	0	0	.00	- .06	.00		.0	0		0	0	0
YORBA LINDA	75.1	50.0	62.6	- 5.1	93	30	49	22+	84	1	0	0	0	.00	- .04	.00		.0	0		0	0	0
DIVISION			64.3	- 1.6										.08	.00			.0					
* * * SOUTHEAST DESERT BASINS 07																							
BAKER 9 NNW	99.0	69.4	84.2		110	30	60	9	0	27	0	0	0	.07		.07	16	.0	0		0	0	0
BARSTOW	92.9	59.1	76.0		105	30	53	11	1	23	0	0	0	.07		.04	16	.0	0		0	0	0
BEAUMONT 1 E																							
BISHOP WB AIRPORT R	86.4	51.3	68.9	- .9	97	3	44	28+	15	11	0	0	0	.36	.27	.10	16	.0	0		1	0	0
BISHOP UNION CARBIDE	M	M	M		74	3				0	0		0										
BLYTHE	100.0	66.3	83.2	- 1.9	111	30	59	10	0	28	0	0	0	.00	- .03	.00		.0	0		0	0	0
BLYTHE FAA AIRPORT	100.6	71.5	86.1		113	30	60	10	0	29	0	0	0	.00		.00		.0	0		0	0	0
BORREGO DESERT PARK	97.4	64.2	80.8		108	30+	54	11	0	27	0	0	0	.00		.00		.0	0		0	0	0
BRAWLEY 2 SW	97.7	63.3	80.5	- 5.5	106	30	52	10	0	28	0	0	0	.00	- .01	.00		.0	0		0	0	0
CANTIL	90.9	62.5	76.7		102	30	53	17	0	19	0	0	0	.46		.40	17	.0	0		1	0	0
DAGGETT FAA AIRPORT	93.7	66.6	80.2		105	30	59	12	0	24	0	0	0	.15		.15	16	.0	0		1	0	0
DEATH VALLEY	105.3	79.2	92.3	- 1.6	113	1	66	10	0	29	0	0	0	.00	- .01	.00		.0	0		0	0	0
DEEP SPRINGS COLLEGE																							
EAGLE MOUNTAIN	95.9	74.9	85.4		105	30+	66	10	0	26	0	0	0	.03		.03	16	.0	0		0	0	0
EL CENTRO 2 SSW	100.0	63.5	81.8	- 3.6	110	30	58	12+	0	28	0	0	0	.00	- .01	.00		.0	0		0	0	0
FAIRMONT	76.4	55.1	65.8	- 4.4	91	30	49	12+	59	2	0	0	0	.03	- .02	.03	17	.0	0		0	0	0
GOLD ROCK RANCH																							
HAIWEE	84.6	57.2	70.9	- 3.0	94	1	45	10	14	9	0	0	0	.11	.04	.05	18	.0	0		0	0	0
HAYFIELD PUMPING PLANT	92.6	65.0	78.8		105	30	55	11	0	22	0	0	0	.00		.00		.0	0		0	0	0
IMPERIAL	98.1	67.6	82.9	- 2.2	109	30	62	11+	0	27	0	0	0	.00	- T	.00		.0	0		0	0	0
IMPERIAL FAA AP	99.8	66.7	83.3		111	30	61	4	0	28	0	0	0	.00		.00		.0	0		0	0	0
INDEPENDENCE	85.9M	55.0M	70.5M		95	24+	42	10	20		0	0	0	.16	.10	.12	12	.0	0		1	0	0
INDIO U S DATE GARDEN	97.7	69.2	83.5	- 2.9	108	30	63	10	0	27	0	0	0	.00	- .01	.00		.0	0		0	0	0
INYOKERN	93.3M	58.1M	75.7M		101	25	49	10	1	24	0	0	0	.11		.11	12	.0	0		1	0	0
IRON MOUNTAIN	99.9	72.6	86.3		108	30	63	11	0	29	0	0	0	.07		.07	17	.0	0		0	0	0
LAKE ARROWHEAD	72.2	47.8	60.0		86	30	38	10	149	0	0	0	0	T		T	12+	.0	0		0	0	0
LANCASTER	86.4	56.6	71.5		99	30	52	30+	11	13	0	0	0	.11		.10	16	.0	0		1	0	0
LUCERNE VALLEY																							
MECCA FIRE STATION	98.3	66.9	82.6		108	30	61	5	0	29	0	0	0	.00		.00		.0	0		0	0	0
MITCHELL CAVERNS	84.9	62.3	73.6		95	30	49	10	6	3	0	0	0	.36		.28	17	.0	0		1	0	0
MOJAVE	85.8	59.5	72.7		98	30	51	8	1	10	0	0	0	.18		.18	16	.0	0		1	0	0
MOJAVE 2 ESE	84.3M	52.7M	68.5M				42	9	36		0	0	0	.35		.35	16	.0	0		1	0	0
MOUNTAIN PASS	87.2	64.2	75.7		95	28+	36	10	28	17	0	0	0	.50		.30	11	.0	0		2	0	0
MT SAN JACINTO WSP	67.5	38.6	53.1		78	30	30	12	352	0	0	3	0	.00		.00		.0	0		0	0	0
NEEDLES FAA AIRPORT	100.7	74.2	87.5		114	30	65	10	0	29	0	0	0	.02		.02	16	.0	0		0	0	0
PALMDALE	83.8	55.9	69.9	- 3.0	99	30	50	29	19	8	0	0	0	.40	.37	.23	16	.0	0		2	0	0
PALMDALE FAA AIRPORT	86.8	55.5	71.2		100	30	48	29	12	16	0	0	0	.11		.10	15	.0	0		1	0	0
PALM SPRINGS	97.4	63.8	80.6	- 2.3	109	30+	58	11+	0	26	0	0	0	.00	- .02	.00		.0	0		0	0	0
PARKER RESERVOIR	99.4	74.6	87.0		108	30	64	11	0	28	0	0	0	.00		.00		.0	0		0	0	0
RANDSBURG	87.5	58.4	73.0		97	30	50	17	9	15	0	0	0	.15		.09	16	.0	0		0	0	0
SQUIRREL INN 2	68.9	50.0	59.5	- 1.7	80	30	38	10	165	0	0	0	0	.16	.02	.12	11	.0	0		1	0	0
THERMAL FAA AIRPORT	98.0	68.3	83.2		109	30	64	10+	0	27	0	0	0	.00		.00		.0	0		0	0	0
TRONA	93.7	64.3	79.0	- 2.6	105	2	41	10	8	21	0	0	0	1.03	.97	.91	17	.0	0		1	1	0
TWENTYNINE PALMS	96.7	62.4	79.6		104	30	55	11	0	26	0	0	0	.03		.03	16	.0	0		0	0	0
VALYERMO RANGER STA																							
VICTORVILLE PUMP PLANT	86.8	53.8	70.3		96	30	49	10	18	14	0	0	0	.61		.42	16	.0	0		2	0	0
WHITE MOUNTAIN 1	54.5	31.5	43.0		66	8	22	9	650	0	0	20	0	3.79		1.39	16	5.5	3	12	5	2	2
WHITE MOUNTAIN 2	42.7	26.4	34.6		54	4	19	29+	905	0	2	26	0	3.13		1.75	17	19.0	12	18	3	2	2
WILDROSE RANGER STA	84.7	55.5	70.1		93	4	43	10	21	4	0	0	0	.30		.12	10	.0	0		1	0	0
DIVISION			74.9	- 2.2										.30	.23			.6					

See Reference Notes Following Station Index

CALIFORNIA - JUNE 1969

SPECIAL WEATHER SUMMARY

Temperatures over most of the State averaged below normal during June, with negative departures in excess of 2° in parts of the interior valley and a monthly departure of -4° reported from Sandberg. In this area Stockton reported no more than 5 days during the month with temperatures above normal. Only in the extreme northern part of the State were monthly average temperatures above normal; however, Eureka reported only 1 day during the entire month with the mean temperature below normal. In spite of a subnormal monthly mean, Long Beach reported the third highest maximum reading of record.

Over most of the State the monthly precipitation was lighter than normal. Of the first-order stations only two reported greater than normal amounts: Bishop received .36 inch of precipitation against a normal of only .09, while Sandberg received .33 inch against a normal of only .03. Though Fresno's monthly total was less than normal, they reported that the precipitation year just closed produced the greatest total in a 90-year record, 22.98 inches, against 18.99 in 1957-58, the next highest total. Water Supply forecasters indicate that runoff during the April-July period this year will range from 140 percent of normal in the upper Sacramento basin to as much as 43 percent of normal in the Kern River watershed.

In the southern part of the State cloudiness was greater than normal. Los Angeles and Long Beach reported the greatest number of cloudy days of any June, while both Los Angeles and San Diego reported that the percentage of possible sunshine was less than any previous month of record. Fresno measured the greatest average wind speed in the last 24 years. Wind damage was reported on the 15th in the Delhi and Livingston areas, but no injuries were recorded.

C. R. Elford
ESSA-Weather Bureau State Climatologist
50 Fulton Street, Room 557
San Francisco, California 94102

DAILY PRECIPITATION

CALIFORNIA
JUNE 1969

Station	Total	1	2	3	4	5	6	7	8	9	10	11	12	13	14	15	16	17	18	19	20	21	22	23	24	25	26	27	28	29	30	31
		Day of Month																														
* * * NORTH COAST DRAINAGE 01																																
ALDERPOINT	.12																			.12												
ANGWIN PAC UNION COL	.09										.05	.02					.02															
BIG BAR RANGER STATION	.33									.01										.23	.09											
BOONVILLE MNTNC STA	.00																															
BRANSCOMB 2 NW	-	-	-	-	-	-	-	-	-	-	-	-	-	-	-	-	-	-	-	-	-	-	-	-	-	-	-	-	-	-	-	
BRIDGEVILLE 4 NNW	-	-	-	-	-	-	-	-	-	-	-	-	-	-	-	-	-	-	-	-	-	-	-	-	-	-	-	-	-	-	-	
BURNT RANCH 1 S	1.36																			.47	.87					.02						
CALISTOGA	.08									.08																						
CALLAHAN RANGER STA	1.57								.01	.18	.35	.33		.02						.45	.22					.01						
CAZADERO	.00																															
CECILVILLE 5 SE	1.94									.18	.20	.08			.01	.49	.02	T	.29	.59	.06					.02						
CLEAR CREEK	.77					.08				.03	.08									.28	.30					T						
CLOVERDALE 3 SSE	.02																			.02												
COPCO NO 1 DAM	1.23					.03	T		.12	.17	.17	.13				.12	.02			.27	.08			.05	.06	.01		T	T			
COVELO	.30											.02	.24							.04												
CRESCENT CITY 1 N	.88	*	.07					*	*	.15	.13			T	*	*	.08			.05		*	*	.19	.10	.06		.05				
CRESCENT CITY 7 ENE	-	-	-	-	-	-	-	-	-	-	-	-	-	-	-	-	-	-	-	-	-	-	-	-	-	-	-	-	-	-	-	
CUMMINGS	.13									.02									.08							.03						
DUTTONS LANDING	.04										.04																					
ELK VALLEY	.51					T			.03		.02								.11				.01	T		.10	.04	.08	.04	.06		
EUREKA WB CITY R	.34				T	T		T	.07	.05	.04	.01	T	T	T	T			.02	.13		T		.02		T						
FERNDALE 8 SSW	1.47					.03	*	*	*	*	*	*	*	*	*	*	*	*	*	*	*	*	*	*	*	*	*	*	*	1.44		
FERNDALE 2 NW	.53								.05	.04	.02	T			.03	.01	.03		T	.20	.01	T		.02	.10	.01	T	.01				
FOREST GLEN	-	-	-	-	-	-	-	-	-	-	-	-	-	-	-	-	-	-	-	-	-	-	-	-	-	-	-	-	-	-	-	
FORKS OF SALMON	.69									T	T		T			T		T		.52	.11						.05		.04			
FORT BRAGG	.44										.05	.01		.02	.01	.02				.28	.04		.01			.02	.04					
FORT BRAGG AVIATION	.35		T							.12									.23													
FORT DICK	.94									.09	.15	T			.05					.05				.05	.30	.02	.03	.20				
FORT JONES RANGER STA	1.31					T			.10	.01	.50	.12			T				T	.37	.19					.02						
FORT ROSS	.02								.02																							
GARBERVILLE	.02							T											.02													
GASQUET RANGER STATION	.33					.01				.04	.06									T				.04	.01		T	.17				
GRATON	.00																															
GREENVIEW	1.36					.05		.10		.30										.40	.50								.01			
GUERNEVILLE	.00																															
HAPPY CAMP RANGER STA	.94					.50				.06	.06									.03	.05					.02	.20	.01	.01			
HAYFORK RANGER STATION	-	-	-	-	-	-	-	-	-	-	-	-	-	-	-	-	-	-	-	-	-	-	-	-	-	-	-	-	-	-	-	
HEALDSBURG	T									T								T	T												
HEALDSBURG NO 2	T										T																					
HILTS	.98					.03	.15				.31	T	.12				T			.10	.13			.02			.02		.10			
HONEYDEW 2 WSW	.20								T		.05									.15												
HOOPA	.43										.03	T								.31	.07				T	.02	T					
IDLEWILD HWY MNTNC STA	.36									.04	.03									.04	.05			.04	.04			.12				
KELLOGG	.32	.01	.01		.01						.27	.02		T						T												
KENTFIELD	.00																															
KLAMATH R	.42									.10				T						.10				.12		.08		.02				
KNIGHTS VALLEY	-	-	-	-	-	-	-	-	-	-	-	-	-	-	-	-	-	-	-	-	-	-	-	-	-	-	-	-	-	-	-	
KORBEL	1.17						T		.18	.19	.20									.60												
LAKE PILLSBURY NO 2	1.09								.03	.11		.10							.84		.01											
LAVA BEDS NAT MONUMENT	2.42					.22				.39	.04	.56	.32			.21	.18			.21	.03			.06	.10		.04	.05	.01			
MAD RIVER RANGER STA	.69									.12	.01								.49					.07								
MARE ISLAND	.07									.07																						
MOUNT HEBRON RS	1.14					.02	T		T	.41	.01		.33	.02			T			.03	.10			T	.20	T	.02					
MUIR WOODS	.11									.05	.06																					
NAPA STATE HOSPITAL	.03									.02		.01					T	T														
OAK KNOLL RANGER STA	2.43					.62			.10		.10	.05		.86		T			.03	.25	.30		T			.03	.08	.01				
OAKVILLE 1 WNW	.04								T	.03	T	.01																				
OCCIDENTAL	.00																															
ORICK PRAIRIE CREEK PK	.92				.02			.02	.06	.11	.15									.38				.07	.11							
ORLEANS	.59																			.52	.05					.02						
PETALUMA FIRE STA 2	.01									.01																						
POINT ARENA	.10									.02			.08																			
POTTER VALLEY PH	.22											.03							.07		.09	.03										
RICHARDSON GROVE ST PK	.17						T			.01									T	.16												
SAINT HELENA	.11									.08	.01	.02																				
SAN RAFAEL	T									T		T																				
SANTA ROSA	.04								T	.03		.01							T													
SAWYERS BAR RANGER STA	1.39										.27					.13		.10		.39	.43			T					.07			
SCOTIA	.43				.01	T			.11	T	.09	T	T	T		T	T			.17	T			T	.05	T						
SHELTER COVE	.23								.04	T									.19													
SKAGGS SPGS LAS LOMAS	.03									.03																						
SONOMA	.10									.08		.02																				
STANDISH HICKEY ST PK	2.25						.04			.07			.02						T	2.10	.02						T					
TRINITY DAM VISTA PT	-	-	-	-	-	-	-	-	-	-	-	-	-	-	-	-	-	-	-	-	-	-	-	-	-	-	-	-	-	-	-	
TULELAKE //R	1.42				T	.03			.02	.29	.19	.66	T	.01					T	.06	.06			.08	T		.02	T				
UKIAH	.05									.01		.01							.03													
UKIAH 4 WSW	.01																		T	T		T				.01						
UPPER MATTOLE	.53							.05			.08									.40												
WEAVERVILLE RANGER STA	1.67										.32		.08			.29	.30	T		.20	.48											
WEED FIRE DEPARTMENT	1.11									.03	.20	.10	.23							.21	T						.22	T	.12			
WILLITS 1 NE	.43									.09									.33		.01					T						
WILLOW CREEK 1 NW	.76												.01							.33	.42				T	T	T		T			
YREKA	2.88					.95	.15			.06	.67		.09		.17		.04	T		.28	.40						.05	T	.02			
* * * SACRAMENTO DRAINAGE 02																																
ADIN RANGER STATION	1.73					.02			.20	.38	.07	.26	.02	.10	T		.08	.04	.10	.23	.11	T		.05	.01	.01	.03	.02				
ALTURAS RANGER STATION	3.35					T	.22		T	.62	.75	.49			.55	.40		.19		.07	T	T		.04	.02							
AUBURN	.47											T	.05				.14	.28		T												
BERRYESSA LAKE	.13										.02	.04	.03					.04														
BIG BEND RANGER STA	1.89		T						T	.29	.28	.14	.22		.46	.10	.12		.18	.10	T											
BLUE CANYON WB AIRPORT//R	.49									.09	.01	.31						.03	.05													
BOWMAN DAM	1.51								.21	.09		.30		T			.15	T	.76													
BRANNAN ISLAND	.00																															
BROOKS FARNHAM RANCH	.06										.01	.05				T	T															
BRUSH CREEK RANGER STA	.61									.02	.03	.37					.12		.07													
BUCKHORN	.16					T													.05	.11												
BUCKS CREEK PH	1.06									.16	T	.55					.11	.03	.19	.02												
BURNEY	1.41					T	.02		T	.78	T	.16	.20					.07		.08	.02	.03		.02	T				.03			
CAMPTONVILLE RS	.31											.31	T						T	T												
CANBY 11 SW	2.69					T			.25	.55	.08				1.35	T	.01		.12	.03	.25			.05		T						
CANBY RANGER STATION	1.91					.05	.03		.10	.59	.33	.14			.07	.20	.02	.01		.16	.14	T		.06	.01							
CANYON DAM	1.34								.26	.33	.04	.36	.08			T			.22	.05												
CARIBOU POWER HOUSE	.93								.17	T		.19	.21	T	T	.02	.07		.27													
CENTERVILLE PH	.58									.13	.12	.30							.03													
CHALLENGE RANGER STA	.37											.35	.02				T															
CHESTER	1.86								.23	.25	.01	.26	.08	T	.53	.14	.01	.03	.18	.08	.06											
CHICO EXPERIMENT STA	.75									.12		.58							.05													
CITRUS HEIGHTS	.16									T	T					.01	.15															
CLARKSBURG	.00																															

See reference notes following Station Index

DAILY PRECIPITATION

CALIFORNIA
JUNE 1969

Day of Month

Station	Total	1	2	3	4	5	6	7	8	9	10	11	12	13	14	15	16	17	18	19	20	21	22	23	24	25	26	27	28	29	30	31
[illegible]	.18									T	.15	.30					T		*	.07												
[illegible]	.34										.16	.02					.07			.10												
[illegible]	[illegible]									.21	T	.65	.12	T					.03	T												
COLEMAN FISHERIES STA	.19									T	.28	.01						T		T												
[illegible]	.19											.97					.01															
[illegible]	.07											.27																				
[illegible]	[illegible]									T		.21																				
[illegible]	[illegible]	-	-	-	-	-	-	-	-	-	-	-	-	-	-	-	-	-	-	-	-	-	-	-	-	-	-	-	-	-	-	
[illegible]	.16										.22	.15								.02												
DANA 2 SE	-	-	-	-	-	-	-	-	-	-	-	-	-	-	-	-	-	-	-	-	-	-	-	-	-	-	-	-	-	-	-	
[illegible]	.13									T	.02	T					.11															
[illegible]	.12					.01	.16		.03	1.03	.20	.30	.01		.03	.12	.02			.04	.07	.03		.18	.04		.10	.10				
[illegible]	[illegible]								T	T		.40						.17	.02													
[illegible]	.49									.18	.06	.53				.13	.02		.06													
[illegible]	.33											.33																				
[illegible]	.83										T	.21	.24				.02		.12	.23												
[illegible]	-	-	-	-	-	-	-	-	-	-	-	-	-	-	-	-	-	-	-	-	-	-	-	-	-	-	-	-	-	-	-	
[illegible]	.40									.14	.04	.02	.10							.21	.09						T					
EAST PARK RESERVOIR	.40									T	.13	.19							T	.08												
[illegible]	.10																	.10														
[illegible]	.64								.24	.33		.08				.75				.20	.02			.02								
[illegible]	.15																.05	.10														
FORESTHILL RANGER STA	.30											.04	.21				.02	.03														
FRENCH GULCH	.78										.38	.02	.12			.43		.03		.21	.59											
[illegible]	.24												.13	T			.06	.05														
[illegible]	.55											.03	.42				.08	.02														
[illegible]	.74									.05	.09	.07	.08				.05			.40												
GOLD RUN	.25											.25																				
GRASS VALLEY NO. 2	.30									T		.24	.04				.01	.01														
GREENVILLE RANGER STA	2.70					.04			.10	.63		.42	.14			1.14	.03	.02	.02	.19												
HARRISON GULCH RS	.27									.01	.17	.04	.05			.61	.05		.01	.33												
HARRY ENGLEBRIGHT DAM	.44											.30	.11				T	.03	T													
[illegible]	2.07					.03			.37	.40		.26	.13			.03	.35	.06		.26	.10	.06		.02								
[illegible]	.84											.14	.10				.50	.12														
[illegible]	-	-	-	-	-	-	-	-	-	-	-	-	-	-	-	-	-	-	-	-	-	-	-	-	-	-	-	-	-	-	-	
[illegible]	.28																			.28												
IOWA HILL	.29											.07	.17				.02	.03	T													
JESS VALLEY	.44				T	.04			.08	.73	.17	.48	.01	T		.05	.01	.01	.07	.47	.12	.01	.01	.04		.04	.05	T	T			
KELSEYVILLE	.23										.15	.04										.04										
KILARC POWER HOUSE	.04								.01	.27	.23	.39	.05							.09												
[illegible]	.36									.10		.06									.20											
[illegible]	.53								.01	.06	.12	.10				.15			T	.09								T				
[illegible]	1.29								.04	.66	T	.27	T				.05	T	.27	T												
[illegible]	.62								.05	.62		.31	T				.05	T	.19	T												
LEESVILLE KEEGAN RANCH	-	-	-	-	-	-	-	-	-	-	-	-	-	-	-	-	-	-	-	-	-	-	-	-	-	-	-	-	-	-	-	
LITTLE VALLEY	3.05					.07	.60		.26	.15	.10	.10	.01		T	.02		.07	T	1.01	.60	.03		T		T	T	T	.03			
[illegible]	.33				T		T			.52		.06	T		.46		T	T	T	.16	.04	T	T	T	T	T	.06		.03			
LOYALTON	-	-	-	-	-	-	-	-	-	-	-	-	-	-	-	-	-	-	-	-	-	-	-	-	-	-	-	-	-	-	-	
[illegible]	.27					.01			.02	1.00	.05	.06	.04			.01	.01		.05			.01						.01				
MANZANITA LAKE	2.59									.47	.19	.36	.68		.03	T		.04	T	.39	.04	.39							T			
MARYSVILLE	.39											.33						.02														
[illegible]	.58								.04	.13	.08	.03	.21			.03	.23	.02		.18	.03	T										
MIDDLETOWN	.07									T	.04								T			.03										
MINERAL	2.46					T			T	.44	.08	.26	.06			.02		T	.04	.61		.95										
MONTICELLO DAM	.16											.01						.15	T													
MOUNT DANAHER	.55												.23				.28	.04														
MOUNT SHASTA WB CITY //R	.77								.11	.08	.17	.20							.09	.09						.03						
NEVADA CITY	.31											.13	.13				.05	T	T													
NICOLAUS 2	T												T					T		T												
[illegible]	.28										.14	.09								.05	T											
ORLAND	.36									.10	.04	.22							T													
[illegible]	.31									T		.31																				
OROVILLE BRIDGE	.30											.30																				
PACIFIC HOUSE	.61											T	.13				.33	.15														
PARADISE	.98									.14	.06	.40					.30		.08													
PASKENTA RANGER STA	.41									T	.10	.16							T		.15											
PAYNES CREEK	.79									.22	.05	.35	.06						.02	.09												
PIT RIVER POWER HOUSE	.99								.29	.01	.07	.50				.04	.01	T		.05				.02		T						
PLACERVILLE	.34												.10				.18	.06														
PLACERVILLE IFG	.53											.19	.01	T			.16	.17	T													
PLATINA	1.12									.05	.23	.03				.51			.30													
PORTOLA	2.59				.49				.32	.52		.45	T	.03	.05	.13	T	T	.47	.13	T											
QUINCY	2.64								T	.38	.20	.45	.18	.05	.07	.04	T		1.14	.13												
RED BLUFF WB AIRPORT R	.33									.19	T	.14					T	T	T													
REDDING FIRE STA NO 2	.44									.01	.06	.31								.05	.01											
REPRESA	.35											T				.05	.30															
RIO VISTA	.00																															
[illegible]	.26																.04	.22														
ROUND MOUNTAIN 1 NNE	.80									.25	.20	.18	.12											.05								
SACRAMENTO WB AIRPORT R	.08								T			T					.08															
SACRAMENTO WB CITY R	.01																.01															
SHASTA DAM	.67										.16	.25	.09							.17												
SHINGLE SPRINGS	.15												.02				.07	.06														
SHINGLETOWN 2 E	.04									.28	.19	.36	.02							.19												
SIERRA CITY	1.64									.38	.02	.10	.07	T	.01	.43	.07	T	.22	.23	.11											
SIERRAVILLE RANGER STA	2.78					.27			.07	.61		.19	.20	.05	.01	.29	.40	.04	.38	.27												
SODA SPRINGS 1 E //R	.73									.42	.05	.06	.20	.02	.11	.04	.21	.04	.30	.27	.01											
[illegible]	.80											.21	.10	.03	T			.05			.02		.39									
STONYFORD RANGER STA	.51										.15	.19								.17												
STONY GORGE RESERVOIR	.89									.09	T	.32				T			.17	.30	.01											
STRAWBERRY VALLEY	.63								T	T		.31				T	T		.32													
TURNTABLE CREEK	.24									.01	.01	*	.10				T			.12												
[illegible]	.86											.05		.05		.52	.16		.08													
UPPER LAKE 7 W	.19									.03		.01							.05		.23											
[illegible]	-	-	-	-	-	-	-	-	-	-	-	-	-	-	-	-	-	-	-	-	-	-	-	-	-	-	-	-	-	-	-	
[illegible]	.67				.10	.04			.37	.43	.04	.37	T		.10		.05	.12	.05	.02												
VOLLMERS	-	-	-	-	-	-	-	-	-	-	-	-	-	-	-	-	-	-	-	-	-	-	-	-	-	-	-	-	-	-	-	
VOLTA POWER HOUSE	.41								T	.33	.11	.36							.08	.03												
[illegible]	.78									.03	.05	.13	.24			.07				.25	.01											
[illegible]	.39											.24				.15																
[illegible]	.29									.02	.02	.09							.13	.03												
[illegible]	.51									.04		.40							.07													
WINTERS	.17										.01	T	T					.03														
[illegible]	.17											.03						.04														
* * * * DEPARTMENT OF WATER RESOURCES BASINS																																
[illegible]	4.07								.05	1.18	.28		.44	.42		.05	.16	.10	.84	.75												
[illegible]	[illegible]	[illegible]			T	T			T	.25	.21		.06	.06	.03	.11	.77	.67	.71	.13	T	T										
[illegible]	.97	T	.13		.02				T	.24		T		T	.10	.12	.07	.27	.02													
CEDARVILLE	1.05					.01	.12		.02	.37	.10	.03	T	T	T	.02	.02	.15	T	.01	.03	.06			.07	T	.02	T	.02	T		
DONNER MEMORIAL ST PK	2.79								.50	.50	.01	.02	.30	.04	.03	.20	.14	.22	.81	.02												

See reference notes following Station Index

DAILY PRECIPITATION

Continued

CALIFORNIA
JUNE 1969

Station	Total	1	2	3	4	5	6	7	8	9	10	11	12	13	14	15	16	17	18	19	20	21	22	23	24	25	26	27	28	29	30	31
		Day of Month																														
DOYLE	1.84							T	.30	.22	T	.55	T			.27	T	.10	.40													
DOYLE 5 SSE	1.78				T	T			.31	.25	.08	.35	.01	.04	.30	T	.13	T	.31	T						T						
ELLERY LAKE //	.56												.08	.04		.04	.16		.04					.04		.08	.04			.02	.04	
FLEMING FISH AND GAME	1.55								.12	.13		.89	.01			.20	.11		T	T				T	.07				.06			
FORT BIDWELL	2.01					.02	.08		.43	.44	.02	.04			.62	.07	T			T				.18	.05	.04		.11	.01			
GEM LAKE	.98										.02	.04	.04	.08	.04	.14	.14	.04	.06	.06	.14		.04				.1				.04	
MEYERS INSPECTION STA	2.74		.14	T	T	T			T	.15	T	.08	.07		.65	.20	.41	.67	.34	.03												
MOND LAKE	2.10	T			T					.81		.31	.24	.02	.03	.05	.42	.22														
SAGEHEN CREEK	2.71								.57	.35	.02	.36	.02	.72	.25	.04	.14	.10	.14													
SECRET VALLEY	1.99								.08	.25	.08	.47	.02	.03	.31	.21	.08	T	.09	T	.3[illegible]	T	T	T								
SQUAW VALLEY	1.45					T			T	.13	T	.17	.15	T	.06	.31	.15	.24	.24	T												
STANDISH 1 E	.97									.27		.19	.09	.01		.17	.12		.08						.04							
SUSANVILLE AIRPORT	1.69								.35	.20	.06	.25			.61	.10	.01	.03	.05					.02	.01							
TAHOE CITY	2.50					.02			.02	.20	T	T	.16	.13	T	.42	.75	.16	.50	.02	.18											
TERMO	.96				T	.01			.13	.25	.01			T	.01	.17	.04	.02	.27	.01	.01			.01		.02		T				
TRUCKEE RANGER STATION	2.62					T			T	.67	.04	.18	.1[illegible]	.20	.44	.02	.19	.32	.40	.06												
WENDEL 10 SE	.86								.42	.03		.38							.03													
WOODFORDS	2.06				.05					.26					T		.71	.09	.86	.09												
* * *																																
CENTRAL COAST DRAINAGE 04																																
ALAMO 1 N	.01								T	T	.01							T			T	T										
ARROYO GRANDE	.06											.04					.02															
BEN LOMOND NO 3	T																	T														
BERKELEY	.03									.03																						
BIG SUR STATE PARK	.08				T						.08																					
BLACK MOUNTAIN 2 SW	1.12								.14	.08	.22	.06	.02	T																		
BRADLEY	-	-	-	-	-	-	-	-	-	-	-	-	-	-	-	-	-	-	-	-	-	-	-	-	-	-	-	-	-	-	-	
BURLINGAME	.03								.03																							
BURTON RANCH	.11									T	.04							.07														
CALAVERAS RESERVOIR	.05									.03	.02																					
CARMEL VALLEY	.18								.05	.09	.01	.02						T				.01										
CHITTENDEN PASS	.00																															
CONCORD 3 E	.05										.03							.02														
CROCKETT	.04										.04																					
DAVENPORT	.28							T		.23	.05																					
FORT ORD	.04	T	T			T			T	.04		T		T	T		T				T	T		T								
GERBER RANCH	-	-	-	-	-	-	-	-	-	-	-	-	-	-	-	-	-	-	-	-	-	-	-	-	-	-	-	-	-	-	-	
GILROY	.01									T	.01																					
GILROY 14 ENE	T									T	T	T																				
HALF MOON BAY	.40								.06	.04	.15					.15																
HERNANDEZ 2 NW	.00																															
HOLLISTER 1 SW	.02								T	.02																						
KING CITY	.00																															
LAFAYETTE 2 NNE	.05												T					.05														
LA HONDA	.92						.04		.25	.38	.09	.02	.04	.10					T													
LIVERMORE COUNTY F D	T								T	T	T																					
LOCKWOOD 2 N	-	-	-	-	-	-	-	-	-	-	-	-	-	-	-	-	-	-	-	-	-	-	-	-	-	-	-	-	-	-	-	
LOS GATOS	.01									.01																						
LOS GATOS 4 SW	.50									.30	.20	T																				
MARTINEZ 3 SSE	T									T	T							T														
MARTINEZ FIRE STATION	T										T							T														
MONTEREY	.42			T	T	.01			.16	.14	.02	.05			.02	T	T	T			.02	T										
MONTEREY NALF	.13	T			T	T		T	.02	.08	.02	.03			T	T	T		T	T	T	T	T								T	
MORGAN HILL 2 E	.03									.01	T	.02																				
MORRO BAY FIRE DEPT	.01									.01																						
MORRO BAY 3 N	.00																															
MOUNT DIABLO N GATE	.13							.03		.04	.04							.02														
MOUNT HAMILTON	.21									.12	.06	.02			.01																	
NACIMIENTO DAM	.07									.04	.03																					
NEWARK	T										T																					
OAKLAND WB AIRPORT R	.05								.03	.01	T					T	.01				T	T	T									
PAICINES DRAWALL RANCH	.00																															
PALO ALTO CITY HALL	T								T																							
PALOMA	.19							.01	.02	.11	.01	.03	.01																			
PARKFIELD	.00																															
PASO ROBLES	.01									T	.01																					
PASO ROBLES FAA AP	.05					T				.05	T																					
PINNACLES NAT MONUMENT	.00																															
PISMO BEACH	.05	T											.05																			
POINT PIEDRAS BLANCAS	T				T					T	T																					
PORT CHICAGO NAVAL DEP	T									T																						
PRIEST VALLEY	.00																															
REDWOOD CITY	.04								.03	.01																						
RICHMOND	T										T																					
SAINT MARYS COLLEGE	.05								T	.05	T																					
SALINAS 2 E	.03								.01	.02																						
SALINAS FAA AP	.02					T			T	.02		T			T		T				T	T		T								
SALINAS DAM	-	-	-	-	-	-	-	-	-	-	-	-	-	-	-	-	-	-	-	-	-	-	-	-	-	-	-	-	-	-	-	
SAN ANTONIO MISSION	.00																															
SAN ARDO	.00																															
SAN CLEMENTE DAM	.10									.07		.03																				
S F RICHMOND SUNSET R	.05							.01	T												.04											
SAN FRANCISCO WB AP R	.06				T			T	.05	T	.01	T	T	T	T	T					T	T	T		T							
S F FEDERAL BUILDING R	.05			T	T				.04	T	.01										T											
SAN GREGORIO 2 SE	.88					.03		.02	.16	.21	.09	.09	T	T		.07	.01				.05	.08	.04	T	.01	.02						
SAN JOSE R	T								T		T																					
SAN LUIS OBISPO POLY	.03											.02										.01										
SAN MATEO	.00																															
SANTA CLARA UNIVERSITY	.00																															
SANTA CRUZ	.04								T									.02			.02											
SANTA MARGARITA 2 SW	.04								.02	.02																						
SANTA MARGARITA BOOST	.01								T	.01		T																				
SEARSVILLE LAKE	.02								T	.02	T																					
SOLEDAD	.00																															
SPRECKELS HWY BRIDGE	.09								.02	.05		.01										.01										
UPR SAN LEANDRO FILTER	.12									.07	.05							T				T										
WALMAR SCHOOL	.00																															
WALNUT CREEK 2 ESE	.01									T	.01							T														
WALNUT CREEK 4 E	.01										.01							T														
WATSONVILLE WATERWORKS	T								T												T											
WRIGHTS	.14								.10	.04																						
* * *																																
SAN JOAQUIN DRAINAGE 05																																
ANGIOLA	.24									.22								.02														
ANTIOCH FIBREBOARD HL	.02																	.02														
ANTIOCH PUMPING PL 3	T																	T														
ASH MOUNTAIN	2.05									.13	.58	T					.41	.88	.05													
AUBERRY 1 NNE	-	-	-	-	-	-	-	-	-	-	-	-	-	-	-	-	-	-	-	-	-	-	-	-	-	-	-	-	-	-	-	
BAKERSFIELD WB AIRPORT R	T									T																						
BALCH POWER HOUSE	1.90									1.18	.46					T	.02	.24														

See reference notes following Station Index

DAILY PRECIPITATION

CALIFORNIA
JUNE 1969

Continued

Station	Total	1	2	3	4	5	6	7	8	9	10	11	12	13	14	15	16	17	18	19	20	21	22	23	24	25	26	27	28	29	30	31
[illegible]	[illegible]																															
[illegible]	[illegible]										.01		.12				T	.76	T													
[illegible]	[illegible]										.04						T															
[illegible]	[illegible]																															
[illegible]	[illegible]									T	T						.59	.58	T													
[illegible]	[illegible]								T																							
[illegible]	-	-	-	-	-	-	-	-	-	-	-	-	-	-	-	-	-	-	-	-	-	-	-	-	-	-	-	-	-	-	-	-
[illegible]	[illegible]									.02																						
DELANO	[illegible]									.03								.04														
[illegible]	[illegible]																															
[illegible]	[illegible]																T	.04														
[illegible]	[illegible]									.07	.05						T															
[illegible]	[illegible]											.02					.04															
[illegible]	[illegible]																	.05														
[illegible]	-	-	-	-	-	-	-	-	-	-	-	-	-	-	-	-	-	-	-	-	-	-	-	-	-	-	-	-	-	-	-	-
[illegible]	[illegible]											.04					.06	.08														
[illegible]	[illegible]									.86								.13														
[illegible]	[illegible]									.04							T															
[illegible]	[illegible]									.06	.13																					
[illegible]	[illegible]									.05	.27							.54														
[illegible]	[illegible]									.09	1.01	.06	.14				.63	.27														
[illegible]	-	-	-	-	-	-	-	-	-	-	-	-	-	-	-	-	-	-	-	-	-	-	-	-	-	-	-	-	-	-	-	-
[illegible]	[illegible]									.17								.04														
[illegible]	[illegible]				T	T				.17	.37	.01	T	T		T	T	.19	.40	.49												
HUNTERS DAM	.34										T						.32	.04														
[illegible]	.08									.08											T											
[illegible]	T																T															
[illegible]	.32										.18					T	.35	.79														
[illegible]	.00																															
[illegible]	.00									.10																						
[illegible]	.74										T						.72	.03														
[illegible]	.00																															
[illegible]	.01																	.01														
[illegible]	.00																															
[illegible]	.7										.09	.01	T					.07														
[illegible]	T									T							T															
[illegible]	.23											T					.12	.07														
LEMON COVE	.64									.72							.82	.12														
[illegible]	.09									.03								T														
[illegible]	.00																															
[illegible]	.20					T				.06	.58	.05	.06	.02		T	.43	.97	.05													
[illegible]	.04																	.04														
LONE TREE CANYON	-	-	-	-	-	-	-	-	-	-	-	-	-	-	-	-	-	-	-	-	-	-	-	-	-	-	-	-	-	-	-	-
LOS BANOS	.00																															
LOS BANOS ARBURUA RCH	.00																															
LOS BANOS DET RESV	T									T																						
[illegible]	.00																															
MANTECA	.03										T	T	.01					.02														
[illegible]	.00																															
MARIPOSA	.28									.08	.20																					
[illegible]	.44				T				T	.08	.05					.10	.12	.05	.04													
MEADOW LAKE	.65										.65	T					T															
[illegible]	.05									.05	T	T						T														
[illegible]	.00																															
MODESTO	T																T															
[illegible]	.00																															
NORTH FORK RANGER STA	1.78									.73	.88	.01	.03				.05	.08														
[illegible]	.42									.42																						
[illegible]	.00																															
PANOCHE	.00																															
PATTIWAY	.00																															
PINE FLAT DAM	.57										.25							.32														
[illegible]	.11										.05							.06														
POSEY 3 E	1.60									.10	.80							.70														
SALT SPRINGS PWR HOUSE	.39								T	.04		.13	.04				.15	T	.03													
SAN ANDREAS 2 S	.04										.01						.02	.01														
SAN LUIS DAM	.08									.08																						
SONORA RS	.10																T	.10														
SO ENTRANCE YOSEMITE	.85									.21	1.23	T	.05	T			.01	.35	T								T					
SPRINGVILLE 7 ENE	2.61									.41	.61							1.59														
STANISLAUS POWER HOUSE	.32																	.32														
STOCKTON WBAP	T									T		T					T															
STOCKTON FIRE STA NO 4	.01																	.01														
SUTTER HILL RANGER STA	.05											T					.05															
TEHACHAPI	.00																															
[illegible]	.19										.19																					
THREE RIVERS PUISON PH 2	2.02									.50	.15						.37	.25	.75													
TIGER CREEK PH	.24											.14					.07	.03														
TRACY CARBONA	-	-	-	-	-	-	-	-	-	-	-	-	-	-	-	-	-	-	-	-	-	-	-	-	-	-	-	-	-	-	-	-
TRACY PUMPING PLANT	.00																															
TULEFIELD	T									T																						
[illegible]	-	-	-	-	-	-	-	-	-	-	-	-	-	-	-	-	-	-	-	-	-	-	-	-	-	-	-	-	-	-	-	-
VISALIA	.26									.09	T							.17														
WALLACE 1 SE	.03																T	.03														
WASCO	.02									.02																						
[illegible]	.40																	.40														
WEST POINT 3 SW	-	-	-	-	-	-	-	-	-	-	-	-	-	-	-	-	-	-	-	-	-	-	-	-	-	-	-	-	-	-	-	-
[illegible]	.26															T	.26	T														
[illegible]	.60									T	.28	T				.12	.78	.35	T	.09												
* * *																																
SOUTH COAST																																
[illegible]																																
[illegible]	.04															.03	.07	.18														
ALISO CN OAT MT FC 446	[illegible]								.05								.07	.11														
ALPINE	[illegible]				T		.04											.02														
[illegible]	.52								.14			.03					.10	.23				.01			.01							
ANZA	-	-	-	-	-	-	-	-	-	-	-	-	-	-	-	-	-	-	-	-	-	-	-	-	-	-	-	-	-	-	-	-
[illegible]	-	-	-	-	-	-	-	-	-	-	-	-	-	-	-	-	-	-	-	-	-	-	-	-	-	-	-	-	-	-	-	-
AVALON PLEASURE PIER	.00																															
[illegible]	[illegible]								.01	.01			.01				T	T	T						.11	.07						
BARRETT DAM	.34											.03	.01																			
[illegible]	[illegible]												.10	.03												.05						
[illegible]	.86											.32	.36	.08			.02	.08														
[illegible]	.00																															
BIG BEAR LAKE	.00																															
BIG BEAR LAKE DAM	-	-	-	-	-	-	-	-	-	-	-	-	-	-	-	-	-	-	-	-	-	-	-	-	-	-	-	-	-	-	-	-
BIG DALTON DAM FC223BE	-	-	-	-	-	-	-	-	-	-	-	-	-	-	-	-	-	-	-	-	-	-	-	-	-	-	-	-	-	-	-	-
[illegible]	.00																															
[illegible]	[illegible]																															
[illegible]	.19					.01	.01										.07															
[illegible]	.03																.01								.02							
[illegible]	.11																.01	.10														

See reference notes following Station Index

DAILY PRECIPITATION

Continued

Station	Total	Day of Month 1	2	3	4	5	6	7	8	9	10	11	12	13	14	15	16	17	18	19	20	21	22	23	24	25	26	27	28	29	30	31
BURBANK VALLEY PMP PLT R	.12																.02	.10														
CACHUMA DAM	.00																															
CAMPO	.12											.10	.02																			
CANOGA PARK PIERCE COL	.00																															
CHATSWORTH FC 24 D	-	-	-	-	-	-	-	-	-	-	-	-	-	-	-	-	-	-	-	-	-	-	-	-	-	-	-	-	-	-	-	-
CHULA VISTA	T						T		T			T											T	T								
CLAREMONT POMONA COL	.04										T	.01													.04	.01						
COLBYS FC 53 D	-	-	-	-	-	-	-	-	-	-	-	-	-	-	-	-	-	-	-	-	-	-	-	-	-	-	-	-	-	-	-	-
CORONA	.00																															
COVINA TEMPLE FC 193 B	-	-	-	-	-	-	-	-	-	-	-	-	-	-	-	-	-	-	-	-	-	-	-	-	-	-	-	-	-	-	-	-
CRYSTAL LAKE FC 283C	.00																															
CULVER CITY	.00																															
CUYAMA	.00																															
CUYAMACA	.27											.11	.16																			
DESCANSO RANGER STA	.00																															
DOWNEY FD FC107C	.00																															
DRY CANYON RESER.DIR	.00																															
EL CAPITAN DAM	.18						.02	.01				.06	.08	.01				T							T							
ELIZABETH LAKE FC128B	.18										T		.18																			
ELSINORE	.00																															
ESCONDIDO	.25											.18						.07														
FILLMORE 1 WNW	.00																															
FONTANA 5 N	.21										.03	.18	T												T							
FONTANA KAISER	.02		T	T	T	T	T				T	.02																				
FULLERTON HILLCREST RV	.02																.02															
GIBRALTAR DAM NO 2	.00																															
GILLESPIE FIELD	.15					T	T			T	T	.15						T						T								
GLENDALE STAPEN FC295G	.06																.01	.05														
GLENDORA WEST FC 185	.30								.02	T		.02					.02	.09							.12	.01	.04					
HAINES CYN LOWER FC364	-	-	-	-	-	-	-	-	-	-	-	-	-	-	-	-	-	-	-	-	-	-	-	-	-	-	-	-	-	-	-	-
HAINES CYN UPPER FC367	-	-	-	-	-	-	-	-	-	-	-	-	-	-	-	-	-	-	-	-	-	-	-	-	-	-	-	-	-	-	-	-
HEMET	.00																															
HENSHAW DAM	.09											.02	.07																			
HOEGEES FC 60 A	-	-	-	-	-	-	-	-	-	-	-	-	-	-	-	-	-	-	-	-	-	-	-	-	-	-	-	-	-	-	-	-
IDYLLWILD RANGER STA	.00																															
JULIAN WYNOLA	.41										.07	.29	.05																			
JUNCAL DAM	-	-	-	-	-	-	-	-	-	-	-	-	-	-	-	-	-	-	-	-	-	-	-	-	-	-	-	-	-	-	-	-
LA CRESCENTA FC 251 B	.49								.03			.05				.10	.31															
LAGUNA BEACH	.17	T									.04	.11	T			T		.01						T	.01			T				
LAKESIDE 2 E	.22						.02					.10	.08						.02													
LA MESA	.06						.01			T	.01	.02				T		.01							.01							
LA VERNE HTS FC 560 B	-	-	-	-	-	-	-	-	-	-	-	-	-	-	-	-	-	-	-	-	-	-	-	-	-	-	-	-	-	-	-	-
LECHUZA PT STA FC 352B	.06																	.06														
LOMPOC	.00																															
LONG BEACH	-	-	-	-	-	-	-	-	-	-	-	-	-	-	-	-	-	-	-	-	-	-	-	-	-	-	-	-	-	-	-	-
LONG BEACH WB AP	T	T			T											T	T	T							T							
LOS ALAMOS	T																					T										
LOS ANGELES WB AIRPORT R	T	T														T	T	T				T			T							
LOS ANGELES CIVIC CTR R	T											T																				
LOS PRIETOS RANGER STA	.02								.02																							
LYTLE CREEK RANGER STA	.06											.02	.03				.01															
MOORPARK	.00																															
MT BALDY FC 85G	-	-	-	-	-	-	-	-	-	-	-	-	-	-	-	-	-	-	-	-	-	-	-	-	-	-	-	-	-	-	-	-
MT BALDY NOTCH	.00																															
MOUNT WILSON FC 338 B //	-	-	-	-	-	-	-	-	-	-	-	-	-	-	-	-	-	-	-	-	-	-	-	-	-	-	-	-	-	-	-	-
NEWBURY PARK 4 SW	-	-	-	-	-	-	-	-	-	-	-	-	-	-	-	-	-	-	-	-	-	-	-	-	-	-	-	-	-	-	-	-
NEWHALL SOLEDAD FC32CE	.04																	.04														
NEWPORT BEACH HARBOR	T											T				T	T	T														
NIPOMO 2 NW	.04									.04																						
OCEANSIDE	.17										.05	.06						.05					.01									
OJAI	.00																															
OPIDS CAMP FC 57 BE	-	-	-	-	-	-	-	-	-	-	-	-	-	-	-	-	-	-	-	-	-	-	-	-	-	-	-	-	-	-	-	-
OXNARD	T		T																													
PACOIMA DAM FC 33 A E	-	-	-	-	-	-	-	-	-	-	-	-	-	-	-	-	-	-	-	-	-	-	-	-	-	-	-	-	-	-	-	-
PALOMAR MT OBSERVATORY	T										T	T	T																			
PALOS VERDES EST FC43D	-	-	-	-	-	-	-	-	-	-	-	-	-	-	-	-	-	-	-	-	-	-	-	-	-	-	-	-	-	-	-	-
PASADENA	.22								.01			.03					.07	.11				T			T							
PERRIS	.00																															
PIEDRA BLANCA GRD STA	.00																															
PINE CANYON PS FC321E	.00																															
PIRU 2 ESE	.04																	.04														
PT ARGUELLO LIGHT STA	-	-	-	-	-	-	-	-	-	-	-	-	-	-	-	-	-	-	-	-	-	-	-	-	-	-	-	-	-	-	-	-
POMONA	.00																															
POWAY VALLEY	.27					T	T					.23						.04														
RAMONA SPAULDING	.31						.02				.04	.17	.01					.05							.02							
RANCHITA	-	-	-	-	-	-	-	-	-	-	-	-	-	-	-	-	-	-	-	-	-	-	-	-	-	-	-	-	-	-	-	-
REDLANDS	.11											.01					T	.08							.02							
RIVERSIDE FIRE STA. #3	T																								T							
RIVERSIDE EXP STA R	T											T																				
SALSIPUEDES GAGING STA	.00																															
SAN BERNARDINO CO HOSP	.07										.01	.01					T	.04					T		.01							
SANDBERG PTL FC130B	.30																.30															
SANDBERG WB //R	.33									T							.33															
SAN DIEGO WB AIRPORT R	.02				T	T	T		T		.02	T			T	T	T	T					T	T	T			T				
SAN DIMAS FIRE WD FC95	.06																.01								.05							
SAN FERNANDO	-	-	-	-	-	-	-	-	-	-	-	-	-	-	-	-	-	-	-	-	-	-	-	-	-	-	-	-	-	-	-	-
SAN GABRIEL CANYON PH	.41								.05	T		.01					.01	.15							.16		.03					
SAN GABRIEL DM FC425BE	.11								.03			.03	.01					.03							.01							
SAN GABRIEL FIRE DEPT	.20																.05	.02							.13							
SAN JACINTO	.04																								.04							
SAN NICOLAS ISLAND	T																T			T												
SANTA ANA FIRE STATION	T	T																														
SANTA ANITA FERN FC432	-	-	-	-	-	-	-	-	-	-	-	-	-	-	-	-	-	-	-	-	-	-	-	-	-	-	-	-	-	-	-	-
SANTA BARBARA	.08	.05																.03														
SANTA BARBARA FAA AP	.03	.03															T	T			T											
SANTA BARBARA TV PEAK	.00																															
SANTA MARIA WB AIRPORT R	.01	.01							T	T	T						T				T	T										
SANTA MONICA	.00																															
SANTA MONICA PIER	T	T																														
SANTA PAULA	.00																															
SAUGUS PWR PL NO 1	.28																	.28														
SIGNAL HILL FC 415	.00																															
SOMIS 3 NW	.00																															
SPADRA PAC FC 356 C	-	-	-	-	-	-	-	-	-	-	-	-	-	-	-	-	-	-	-	-	-	-	-	-	-	-	-	-	-	-	-	-
SUEY RANCH	T									T	T						T															
SUSANA KNOLLS	.04																	.04														
THOUSAND OAKS	T	T																														
TOPANGA PATROL STA FC6	.00																															
TORRANCE	.00																															
TUJUNGA	.28								.03			.06					.02	.21														
TUSTIN IRVINE RANCH	.01											.01																				
TWITCHELL DAM	.00																															
UNION OIL STEARNS ABS	.07																								.07							
U C L A	T																T	T														

See reference notes following Station Index

DAILY PRECIPITATION

Continued

CALIFORNIA
JUNE 1969

Station	Total	1	2	3	4	5	6	7	8	9	10	11	12	13	14	15	16	17	18	19	20	21	22	23	24	25	26	27	28	29	30	31
[illegible]	.[illegible]																															
[illegible]	.[illegible]											.04																				
[illegible]	.[illegible]																															
VENTURA	-	-	-	-	-	-	-	-	-	-	-	-	-	-	-	-	-	-	-	-	-	-	-	-	-	-	-	-	-	-	-	
[illegible]	.[illegible]																															
[illegible]	.[illegible]										.04	.10						.03							T							
[illegible]	.[illegible]																															
[illegible]	.[illegible]																								.01							
[illegible]	.[illegible]																															
[illegible]																																
[illegible]	.[illegible]																															
[illegible]	.[illegible]															.35	.10															
[illegible]	.[illegible]															.84	.23															
[illegible]	.[illegible]															T	.07															
[illegible]	.[illegible]												.03				.04	T														
[illegible]	-	-	-	-	-	-	-	-	-	-	-	-	-	-	-	-	-	-	-	-	-	-	-	-	-	-	-	-	-	-	-	
[illegible]	.[illegible]								.02	.24	.02	.06	.01	.05	.01	1.05	.28	.47														
[illegible]	-	-	-	-	-	-	-		-	-	-	-	-	-	-	-	-	-	-	-	-	-	-	-	-	-	-	-	-	-	-	
[illegible]	.48									.12		.14		.06		.04	.12															
BISHOP AIRPORT	.36	T							.03	.04	T	.08	T		.02	.04	.10	.05														
BISHOP UNION CARBIDE	-				-	-	-	-	-	-	-	-	-	-	-	-	T	T														
[illegible]	.00																															
[illegible]	.00																															
[illegible]	.00																															
BOULEVARD	-	-	-	-	-	-	-	-	-	-	-	-	-	-	-	-	-	-	-	-	-	-	-	-	-	-	-	-	-	-	-	
[illegible]	.00																															
CABAZON	.00																															
[illegible]	.00																															
[illegible]	.04												T			T	.06	.40														
[illegible]	.00																															
[illegible] AIRPORT	.15												T			T	.15															
[illegible]	.00																															
[illegible]	-	-	-	-	-	-	-	-	-	-	-	-	-	-	-	-	-	-	-	-	-	-	-	-	-	-	-	-	-	-	-	
[illegible]	.41															T	.41															
EAGLE MOUNTAIN	.03															T	.03															
[illegible]	.00																															
[illegible]	.03																	.03														
GOLD ROCK RANCH	-	-	-	-	-	-	-	-	-	-	-	-	-	-	-	-	-	-	-	-	-	-	-	-	-	-	-	-	-	-	-	
[illegible]	.11										T					T	.03	.03	.05													
HAYFIELD PUMPING PLANT	.00																															
HESPERIA	.07												T			T	.07															
IMPERIAL	.00																															
IMPERIAL FAA AP	.00																															
[illegible]	.18										.02		.12				.02	T	T													
INDIO U S DATE GARDEN	.00																															
INYOKERN	.11												.11																			
INYOKERN ARMITAGE	.14												.07				.07	T														
IRON MOUNTAIN	.07																	.07														
JOSHUA TREE	.00																															
[illegible]	-	-	-	-	-	-	-	-	-	-	-	-	-	-	-	-	-	-	-	-	-	-	-	-	-	-	-	-	-	-	-	
LAKE ARROWHEAD	T										T	T	T																			
LANCASTER	.11												T			.01	.10															
LUCERNE VALLEY	-	-	-	-	-	-	-	-	-	-	-	-	-	-	-	-	-	-	-	-	-	-	-	-	-	-	-	-	-	-	-	
MECCA FIRE STATION	.00																															
MITCHELL CAVERNS	.34											T	T	T		.01	.07	.28														
MOJAVE	.18																.18															
MOJAVE 2 ESE	.35																.35															
MORONGO VALLEY	.00																															
MOUNTAIN PASS	.50											.30																.20				
MT SAN JACINTO WSP	.00																															
NEEDLES FAA AIRPORT	.02																.02															
NIGHTINGALE	-	-	-	-	-	-	-	-	-	-	-	-	-	-	-	-	-	-	-	-	-	-	-	-	-	-	-	-	-	-	-	
NILAND	.00																															
OCOTILLO WELLS	-	-	-	-	-	-	-	-	-	-	-	-	-	-	-	-	-	-	-	-	-	-	-	-	-	-	-	-	-	-	-	
PALMDALE	.40															.17	.23	T														
PALMDALE FAA AIRPORT	.11															.10	.01															
PALM SPRINGS	.00																															
PARKER RESERVOIR	.00																															
PANOSPURG	.15												.06				.09															
SNOW CREEK UPPER	-	-	-	-	-	-	-	-	-	-	-	-	-	-	-	-	-	-	-	-	-	-	-	-	-	-	-	-	-	-	-	
SQUIRREL INN 2	.14										.04	.12	T																			
THERMAL FAA AIRPORT	.00																															
TRONA	.03										.06							.91	.06													
TWENTYNINE PALMS	.03																.03															
VALYERMO RANGER STA	-	-	-	-	-	-	-	-	-	-	-	-	-	-	-	-	-	-	-	-	-	-	-	-	-	-	-	-	-	-	-	
VICTORVILLE PUMP PLANT	.6[illegible]															.19	.42															
WHITE MOUNTAIN 1	3.79										.31		1.25	T	T	T	1.39	.35	.44	.05												
WHITE MOUNTAIN 2	3.13		T							T	1.03	T	.04	T	.03	T	.05	1.75	.23	T												
WILDROSE RANGER STA	.30										.12		.09			.01	.04	.04														

EXTREMES

HIGHEST TEMPERATURE NEEDLES FAA AIRPORT	114	DATE	30
LOWEST TEMPERATURE WHITE MOUNTAIN 2	19	DATE	29+
GREATEST TOTAL PRECIPITATION BORA	4.07		
LEAST TOTAL PRECIPITATION 105 STATIONS	.00		
GREATEST 1 DAY PRECIPITATION STANDISH HICKEY ST PK	2.10	DATE	19
GREATEST TOTAL SNOWFALL WHITE MOUNTAIN 2	19.0		
GREATEST DEPTH OF SNOW WHITE MOUNTAIN 2	12	DATE	18

See reverse side for Reporting Station Index

DAILY TEMPERATURES

CALIFORNIA
JUNE 1969

Station		Day of Month 1	2	3	4	5	6	7	8	9	10	11	12	13	14	15	16	17	18	19	20	21	22	23	24	25	26	27	28	29	30	31	Average
* * *																																	
NORTH COAST DRAINAGE 01																																	
ALDERPOINT	MAX																			68	84	85	86	89	79	75	74	72	71	76	74		
	MIN																			62	59	57	59	55	53	52	51	44	44	49	60		
ANGWIN PAC UNION COL	MAX	91	68	71	74	70	63	75	55	61	56	69	67	71	78	79	86	89	67	75	77	71	79	84	83	83	80	78	75	80	86		74.7
	MIN	48	48	48	48	49	47	49	48	49	48	49	49	48	48	51	61	49	49	48	49	48	48	52	46	46	47	41	44	52	58		48.8
BIG BAR RANGER STATION	MAX	96	98	103	104	96	89	77	78	73	66	75	80	91	91	93	94	94	93	90	70	87	90	89	76	76	72	71	71	78	86		84.9
	MIN	49	52	53	56	52	47	55	55	60	55	54	55	51	51	54	49	53	60	61	60	59	53	56	51	49	47	42	45	45	46		52.5
CALLAHAN RANGER STA	MAX	89	94	99	98	95	87	81	67	67	71	75	85	82	86	87	82	88	86	72	80	83			73	72	70	66	73	79	88		81.3
	MIN	41	43	46	52	51	49	49	50	50	52	46	47	50	51	46	41	45	51	56	53			51	41	46	41	35	45	37	41		46.6
CECILVILLE 5 SE	MAX	86	92	94	88	85	77	72	67	63	68	74	81	83	82	84	81	82	77	63	86	77	70	69	69	69	65	63	70	77	84		76.6
	MIN	46	47	51	54	50	45	42	47	52	48	50	46	47	48	42	44	46	51	49	44	47	49	45	45	44	41	40	40	38	42		46.0
CLOVERDALE 3 SSE	MAX	95	69	77	78	77	72	71	75	68	62	76	72	77	76	78	90	95	70	75	77	73	78	86	83	82	77	75	74	85	90		77.8
	MIN	51	54	55	54	54	56	54	55	54	55	54	56	53	50	52	56	55	56	55	56	54	50	55	55	52	52	52	51	52	54		53.7
COVELO	MAX	91	90	94	91	85	80	74	72	75	72	73	78	83	87	87	89	88	86	71	84	85	85	85	76	78	74	72	70	78	85		81.3
	MIN	49	50	51	53	50	52	54	52	55	52	53	49	52	48	50	49	53	48	54	52	47	48	51	49	50	44	42	41	41	45		49.5
CRESCENT CITY 1 N	MAX	75		62	62	63	66			67	63	63	62	60			68	64	67	66	65			65	66	63	69	73			66		65.5
	MIN		49	53	53	55	55			51	54	54	54	54			53	52	54	54	54			54	53	52	46	46			46		52.2
DUTTONS LANDING	MAX	72	68	70	73	71	68	73	67	63	62	71	68	71			73	69	72	71	75	70	72		84	81	76	77	75		87		72.3
	MIN	54	54	53	53	55	51	50	53	54	55	54	54	54			52	54	53	53	55	53		52	54	55	59	47	45		53		53.0
ELK VALLEY	MAX	90	94	92	87	80	62	70	73	65	69	72	80	79	89	91	92	92	85	87	81	83	83	70	67	63	59	57	70	79	86		78.2
	MIN	44	46	49	52	52	52	49	47	48	52	52	55	51	45	47	48	48	58	56	51	43	50	54	42	48	42	45	40	40	40		48.2
EUREKA WB CITY	MAX	63	59	59	59	60	64	59	58	57	58	59	60	59	59	60	60	61	62	59	60	61	59	63	60	60	61	60	61	60	59		60.0
	MIN	50	52	52	53	54	54	54	53	53	53	53	53	54	53	54	54	51	54	54	54	54	54	54	54	53	54	52	53	52	53		53.2
FERNDALE 2 NW	MAX	66	66	64	64	62	67	65	56	58	60	61	62	60	63	64	60	68	67	60	64	64	62	67	64	64	63	64	65	65	64		63.3
	MIN	45	44	52	53	54	54	53	53	54	53	52	53	54	53	54	53	51	53	54	53	54	55	55	53	50	49	50	50	50	52		52.1
FOREST GLEN	MAX																																
	MIN																																
FORT BRAGG	MAX	71	62	60	62	63	62	64	60	60	58	60	62	64	62	61	64	66	63	58	63	60	62	62	64	62	64	64	61	61	63		62.3
	MIN	50	50	53	54	54	55	52	52	52	52	52	53	53	53	52	51	50	54	54	51	51	53	52	52	50	49	49	49	47	46		51.5
FORT BRAGG AVIATION	MAX	63	60	63	61	62	65	63		62	58	60	62	62	60	63	64	64	64	66	62	64	62	64	64	61	64	64	65	65	61		62.7
	MIN	50	53	53	54	54	53	53		51	52	52	51	52	52	52	50	52	54	53	51	51	52	52	51	47	48	47	47	42	42		50.7
FORT JONES RANGER STA	MAX	86	93	97	97	89	86	83	76	69	72	76	85	86	87	88	87	88	88	76	80	84	81	86	73	72	67	67	72	79	89		82.0
	MIN	40	42	46	52	52	48	51	51	51	53	46	48	50	55	45	44	49	51	56	54	42	48	54	41	47	36	31	39	36	40		46.6
FORT ROSS	MAX	61	62	62	61	63	62	63	60	59	62	64	67	66	65	64	58	64	65	62	60	66	65	66	66	65	65	65	68	70	64		63.7
	MIN	52	53	52	52	54	53	46	50	48	52	50	53	50	48	49	46	52	55	54	53	49	55	50	47	46	47	47	45	44	43		49.8
GRATON	MAX	82	63	71	72	72	73	78	75	70	63	74	72	77	77	80	79	77	73	74	73	73	78	80	89	90	83	83	82	86	92		77.0
	MIN	54	54	54	54	52	52	43	49	53	54	54	51	49	49	46	48	53	55	52	55	53	47	48	48	50	42	41	40	44	46		49.7
HAPPY CAMP RANGER STA	MAX	91	93	99	102	95	91	80	80	72	69	77	84	91	93	92	93	91	97	89	78	87	89	81	74	76	70	70	66	76	85		84.4
	MIN	50	52	54	57	54	55	50	53	58	56	54	53	55	60	53	53	55	59	61	60	51	54	58	48	52	45	47	44	43	47		53.0
HEALDSBURG	MAX	70	75	78	76	73	82	77	71	65	71	75	78	81	81	87	85	70	78	78	75	83	86	86	86	82	80	79	88	94	94		79.5
	MIN	55	56	56	55	56	58	49	54	55	55	55	56	53	54	51	53	55	58	56	56	56	52	53	58	55	55	54	53	59	52		54.8
HILTS	MAX	81	84	90	95	93	78	75	71	62	64	69	75	80	82	83	82	82	85	86	71		79	74	73	74	70	67	54		75		76.9
	MIN	49	49	50	56	52	50	48	49	49	52	48	51	49	52	52	49	54	53	55	53		47	53	50	49	38	37	47		36		49.2
HOOPA	MAX	95	97	97	90	85	71	68	69	69	68	75	72	84	84	84	89	96	90	85	73	84	84	88	75	74	71	70	67	76	83		80.4
	MIN	52	55	53	54	55	58	49	55	58	56	56	52	52	53	54	51	57	56	60	60	46	54	55	56	52	54	48	44	50	48		53.4
KENTFIELD	MAX		89	72	73	70	69	74	69	70	65	73	70	72	77	73	78	72	69	75	76	71	77	77	84	81	78	75	75	83	90		75.1
	MIN		53	53	54	56	52	53	55	55	56	55	55	55	54	52	51	56	53	56	57	53	51	52	55	56	50	50	49	50	50		53.3
KLAMATH	MAX	81	68	60	63	61	64	62	61	60	61	60	60	60	61	67	67	63	65	61	64	63	64	66	65	63	64	63	66	69	63		63.8
	MIN	49	51	50	54	55	54	48	55	56	55	53	54	54	54	55	55	54	55	55	55	55	55	56	52	52	47	47	45	46	49		52.5
KNIGHTS VALLEY	MAX																																
	MIN																																
LAKE PILLSBURY NO 2	MAX	85	86	88	86	76	69	75	70	64	72	71	79	84	85	93	91	87	73	82	79	85	90	86	82	75	75	73	78	84	90		80.4
	MIN	47	47	45	48	50	50	48	51	52	52	52	51	50	46	48	50	50	58	58	53	51	48	52	45	47	38	39	36	40	44		48.2
LAVA BEDS NAT MONUMENT	MAX	75	77	84	88	89	83	79	78	60	62	66	69	77	76	75	77	71	76	78	71	73	75	66	61	60	59	60	58	63	68		71.8
	MIN	43	47	54	58	51	44	46	51	44	46	44	44	50	52	49	46	52	53	50	47	45	48	50	43	39	36	35	38	35	41		46.0
MOUNT HEBRON RS	MAX	74	77	85	89	86	85	80	76	61	61	65	71	76	79	77	76	76	77	82	66	70	75	68	59	60	55	58	55	61	70		71.7
	MIN	37	37	34	49	48	41	47	46	43	48	41	45	44	47	43	38	44	47	48	43	38	42	50	41	39	32	37	37	29	35		41.7
NAPA STATE HOSPITAL	MAX	72	72	74	72	70	74	71	66	63	72	72	76	73	74	74	74	73	75	75	73	71	74	89	84	80	79	78	86	90	89		75.5
	MIN	54	56	52	56	57	49	49	54	54	54	55	55	54	54	53	54	55	55	54	54	54	52	53	56	51	49	47	49	51	53		53.1
ORICK PRAIRIE CREEK PK	MAX	76	74	60	62	61	65	64	60	61	60	59	58	60			72	63	67	65	66	64	68	66	63	62	64	62	65	67	64		64.2
	MIN	42	46	52	52	54	53	45	52	54	53	53	53	53			52	50	56	56	53	53	53	54	51	49	48	42	40	41	52		50.4
ORLEANS	MAX	95	99	94	87	77	69	73	72	72	77	78	85	87	87	92	95	96	88	80	93	90	88	78	74	71	72	68	78	85	90		83.0
	MIN	51	52	52	52	51	52	52	56	58	56	54	52	51	52	53	52	56	52	63	60	55	52	59	50	52	50	47	43	46	49		52.7
PETALUMA FIRE STA 2	MAX	81	69	70	67	65	71	68	68	62	70	67	69	72	71	81	78	75	75	70	62	77	80	79	76	73	73	73	79	87	88		73.2
	MIN	56	57	53	53	56	54	51	54	58	54	55	55	55	53	52	53	56	58	56	55	53	53	53	54	52	51	50	49	50	48		53.6
POINT ARENA	MAX	68	61	61	59	62	64	61	60	60	62	64	63	62	61	63	69	64	62	65	62	66	62	64	64	65	61	62	66	65	60		62.9
	MIN	54	52	52	52	54	54	51	52	52	53	52	51	52	51	51	49	50	54	54	52	51	51	51	51	49	50	49	48	48	48		51.3
POTTER VALLEY PH	MAX	97	83	85	87	82	72	75	72	70	72	78	81	86	89	95	93	94	78	86	85	85	92	92	80	78	75	73	81	88			82.9
	MIN	54	54	55	54	55	54	48	56	58	58	54	54	51	49	50	56	54	58	59	55	52	51	60	49	48	44	43	41	45			52.2
RICHARDSON GROVE ST PK	MAX	79	79	77	80	74	62	67	66	68	68	71	60	78	80	84	88	93	80	62	80	85	85	85	75	74	70	78	76	76	81		76.0
	MIN	53	54	53	54	55	53	49	51	53	54	54	53	52	54	52	52	52	56	56	55	54	53	56	54	52	52	48	52	52	50		52.9
SAINT HELENA	MAX	74	72	77	74	69	78	74	66	64	74	72	76	80	78	83	83	76	76	81	74	78	82	88	89	82	83	81	87	93	93		78.6
	MIN	54	55	55	55	57	54	46	53	56	55	56	56	52	53	50	51	55	57	53	57	56	49	54	55	53	51	50	48	51	49		53.2
SAN RAFAEL	MAX	78	69	70	68	67	72	71	65	65	71	70	71	76	72	76	78	75	76	76	72	75	75	78	75	70	73	71	81	89	87		73.7
	MIN	54	61	58	56	56	52	57	55	55	57	55	56	56	46	55	54	62	56	61	57	53	53	49			58	42	52	54	55		54.8

See Reference Notes Following Station Index

DAILY TEMPERATURES

Station		Day of Month 1	2	3	4	5	6	7	8	9	10	11	12	13	14	15	16	17	18	19	20	21	22	23	24	25	26	27	28	29	30	31	Average
SANTA ROSA	MAX	72	69	72	66	69	77	75	68	65	73	69	74	76	75	83	79	71	73	72	69	79	81	87	88	82	83	80	84	90	90		76.4
	MIN	54	55	54	55	55	56	47	53	53	53	54	54	54	54	51	52	55	57	55	55	54	51	51	56	53	50	52	47	47	50		52.9
SAWYERS BAR RANGER STA	MAX	90	91	99	98	92	89	81	78	72	68	73	80	85	87	88	90	90	87	83	65	81	84	83	72	74	67	68	65	74	82		81.2
	MIN	49	51	53	56	55	49	47	52	56	53	54	51	51	54	45	52	50	55	59	57	55	51	56	45	50	42	42	43	42	46		50.7
SCOTIA	MAX	69	71	65	65	61	61	67	59	60	60	60	64	63	62	60	62	70	70	67	66	69	63	68	69	63	61	63	63	64	65		64.3
	MIN	48	51	53	54	54	54	52	53	54	54	52	53	53	53	54	54	52	55	55	53	53	54	54	54	50	53	52	52	53	54		53.0
SHELTER COVE	MAX	59	61	62	62	60	65	63	61	60	58		60	60	63	71	80	85	58	62	60	63	67	70	65	70	64	62	70	71	73		65.0
	MIN	49	53	52	53	54	55	52	54	52	53		52	53	53	52	55	52	54	53	53	50	51	56	53	53	53	52	54	51	53		52.8
SONOMA	MAX	74	73	76	73	70	74	73	66	63	74	74	75	78	79	85	84	82	81	78	72	79	84	87	84	79	79	79	85	92	93		78.2
	MIN	55	56	53	55	56	48	44	52	54	55	54	55	51	54	48	49	56	55	52	56	54	48	50	57	56	45	52	46	45	47		51.9
TRINITY DAM VISTA PT	MAX																																
	MIN																																
TULELAKE	MAX	79	87	91	91	85	79	80	76	65	67	70	79	81	80	80	70	79	81	74	74	77	75	70	62	60	61	60	63	71	82		75.0
	MIN	48	40	45	52	51	43	45	51	45	49	41	44	48	52	48	50	52	50	54	45	39	46	51	44	36	34	37	38	32	38		44.9
UKIAH	MAX	90	87	87	83	71	72	73	74	66	77	79	80	87	86	95	98	92	81	87	80	86	91	84	83	75	71	70	79	85	94		82.1
	MIN	53	55	55	55	55	55	50	55	56	55	54	54	52	51	52	57	54	56	55	55	54	53	54	56	52	50	49	48	47	46		53.4
WEAVERVILLE RANGER STA	MAX	93	93	96	99	92	90	83	81	71	62	72	75	85	88	90	89	86	89	85	65	81	85	84	74	75	70	69	67	75	83		81.6
	MIN	44	45	48	48	55	56	53	53	52	54	51	56	52	49	57	53	49	56	61	52	49	50	60	50	48	38	43	37	40	43		50.1
WEED FIRE DEPARTMENT	MAX	79	82	82	92	89	84	80	77	62	63	67	71	79	80	81	83	81	84	80	70	75	78	73	67	68	64	63	62	65	71		75.1
	MIN	43	46	50	59	56	57	54	52	50	50	44	49	56	55	46	54	54	58	54	52	45	46	53	46	45	38	40	42	38	40		49.1
WILLITS 1 NE	MAX	90	75	78	75	71	64	68	66	66	67	70	71	78	75	86	89	88	74	76	75	76	85	82	73	69	67	66	74	81	87		75.4
	MIN	51	52	51	52	51	51	46	52	53	51	51	51	51	50	51	49	51	57	54	54	51	47	52	48	45	44	44	45	40	46		49.7
WILLOW CREEK 1 NW	MAX	99	101	103	99	92	80	69	75	70	73	76	80	90	91	90	94	100	96	92	75	87	88	91	76	76	69	71	68	79	86		84.5
	MIN	50	54	54	55	55	57	52	55	58	56	57	52	50	53	54	55	57	58	60	61	49	53	58	54	51	49	48	44	45	47		53.4
YREKA	MAX	85	86	94	98	95	84	84	79	66	67	73	78	86	88	85	87	85	88	90	74	80	83	76	73	72	67	66	65	70	79		80.1
	MIN	51	50	54	59	56	55	52	56	53	53	51	53	54	58	53	52	55	56	59	56	51	53	58	46	50	45	40	44	42	47		52.1
* * *																																	
SACRAMENTO DRAINAGE 02																																	
ADIN RANGER STATION	MAX	81	86	88	87	80	78	75	68	65	64	68	78	80	70	79	72	78	76	72	69	76	74	70	66	65	65	63	67	72	82		73.8
	MIN	43	40	49	49	48	46	43	48	42	46	47	51	53	53	46	43	44	49	50	47	43	45	50	42	42	40	41	38	32	44		45.1
ALTURAS RANGER STATION	MAX	84	85	90	95	92	88	85	84	71	70	66	73	80	83	78	78	70	79	79	76	75	80	72	68	65	64	65	65	64	74		76.6
	MIN	50	39	48	51	55	49	42	42	41	48	50	53	49	50	44	48	52	50	50	46	52	40	53	45	43	42	41	42	35	38		46.3
AUBURN	MAX	95	80	82	82	83	77	77	74	68	66	74	71	77	80	86	89	90	78	82	86	85	81	87	88	85	79	80	83	82	87		81.1
	MIN	61	55	53	55	55	50	52	51	51	53	54	53	54	55	58	60	56	56	58	54	56	54	61	55	53	53	50	53	57	59		54.8
BERRYESSA LAKE	MAX	95	72	77	80	77	70	80	78	64	67	75	73	76	83	83	90	91	75	81	82	76	83	88	90	88	81	82	81	84	88		80.3
	MIN	57	56	56	55	57	57	54	55	55	57	57	56	57	56	58	61	56	59	58	57	57	57	62	58	57	54	55	52	57	58		56.7
BLUE CANYON WB AIRPORT	MAX	75	80	78	73	70	68	62	54	50	53	55	63	65	69	74	69	63	64	69	68	68	73	66	65	60	60	59	65	70	75		66.1
	MIN	60	62	59	56	54	51	49	45	41	41	47	46	51	53	55	54	54	52	51	51	51	54	52	46	44	44	44	43	49	57		50.5
BOWMAN DAM	MAX	78	82	83	76	78	76	71	62	57	52	55	64	70	72	73	66	65	67	69	69	69	74	67	66	63	61	64	67	72	75		68.8
	MIN	52	55	54	51	50	48	46	46	44	42	46	48	50	50	52	54	50	49	50	48	45	53	51	45	42	41	40	38	47	50		47.9
BRANNAN ISLAND	MAX	93	70	72	73	70	68	74	72	68	67	75	71	72	77	75	89	88	75	76	78	80	80	85	86	83	78	79	78	84	89		77.5
	MIN	55	56	54	57	55	53	52	54	52	57	53	53	53	55	53	52	51	49	51	51	52	53	51	46	45	57	50	55	51	52		52.6
BROOKS FARNHAM RANCH	MAX	99	90	92		86				83	72	78	78	82	87	90	93	93	84	86	90	87	89	93	90	90	85	85	83	83			86.7
	MIN	56	56		56	55				53	58	60	54	56	57	58	58	58	60	60	55	56	57	64	53	57	50	53	48	52			56.0
BURNEY	MAX	84	86	91	93	85	80	78	76	59	62	68	71	80	82	84	84	76	80	76	77	78	81	79	75	74	70	69	69	72	80		77.3
	MIN	38	39	42	52	50	46	49	55	48	51	48	52	51	50	48	43	44	53	56	53	45	46	48	39	40	35	47	40	33	35		45.9
CANYON DAM	MAX	80	81	84	88	84	79	79	68	60	64	63	71	74	76	76	78	70	72	73	73	71	75	76	75	73	67	68	67	75	81		74.0
	MIN	46	42	44	50	48	43	41	46	44	45	46	47	48	49	49	42	46	52	51	46	42	44	48	40	37	38	40	37	36	40		44.2
CENTERVILLE PH	MAX	102	93	92	90	89	86	83	79	71	74	74	79	85	87	99	100	94	86	89	90	87	92	94	90	90	84	83	88	88	94		87.7
	MIN	52	51	52	54	53	50	49	52	53	55	57	54	56	53	57	56	55	60	57	55	52	55	59	49	48	50	49	48	48	48		52.9
CHESTER	MAX	83	86	89	86	83	80	76	71	60	64	67	75	76	75	78	68	74	74	72	72	72	72	74	73	71	65	64	68	74	81		74.1
	MIN	43	43	43	46	45	41	38	49	45	42	48	46	47	48	43	42	43	51	50	44	41	40	42	38	36	38	41	37	35	37		42.7
CHICO EXPERIMENT STA	MAX	100	89	87	87	85	84	81	78	75	78	78	81	84	88	99	98	89	85	88	89	86	90	91	90	89	86	83	85	92	94		87.0
	MIN	62	57	56	57	56	53	53	54	55	57	58	57	58	60	62	64	62	61	61	58	57	61	64	60	56	52	58	52	49	58		57.6
CLARKSBURG	MAX	98	76	78	79	76	74	77			68	77	74	77	81	80	88	95	78	81	82	75	81	86	88	88	83	81	80	83	89		81.2
	MIN	55	55	53	54	55	52				54	56	52	55	54	54	55	57	57	56	55	55	54	54	56	52	50	51	50	50	54		53.9
CLEARLAKE HIGHLANDS	MAX	97	90	92	91	86	80	77	79	72	63	75	75	83	87	89	95	90	84	78	86	84	87	93	81	83	76	77	75	81	88		83.1
	MIN	50	49	50	51	51	54	50	54	50	53	54	48	52	51	50	52	49	58	53	55	54	50	63	54	53	50	50	43	43	46		51.4
COLFAX	MAX	93		84	86	84	81			68	69	69	68	78			86	78	84	82	78			85	80	79	76	72			89		79.5
	MIN		58	51	55	57	50			50	51	56	52	55			57	57	58	59	56			55	52	53	53	52			50		54.1
COLUSA 1 SSW	MAX	90	89	87	85	84	81	79	75	71	77	77	83	84	87	97	94	90	82	88	85	84	90	90	88	85	84	82	84	90	97		85.3
	MIN	58	53	53	55	54	54	54	55	55	54	56	54	56	56	58	65	58	59	58	55	55	56	64	55	55	53	55	56	59	54		56.2
DAVIS 2 WSW	MAX	101	89	85	85	84	81	82	76	69	68	78	78	81	84	85	94	95	86	83	85	80	84	92	93	90	84	82	82	85	91		84.4
	MIN	58	63	56	66	56	54	52	56	55	55	57	54	56	56	56	59	58	59	58	56	54	55	59	59	55	54	51	51	61	53		56.5
DEER CREEK POWER HOUSE	MAX	83	85	79	78	75	74	72	73	59	58	58	64	65	75	81	77	74	70	74	74	73	79	76	72	69	67	66	69	75	78		72.4
	MIN	47	48	49	51	50	47	45	47	47	44	48	45	51	47	47	46	45	53	47	46	43	47	50	43	39	40	38	35	38	43		45.5
DE SABLA	MAX	90	84	84	82	80	77	76	69	57	61	61	68	75	78	87	82	80	75	79	79	76	80	82	78	77	72	73	74	81	85		76.7
	MIN	59	53	52	53	54	50	48	47	48	48	51	51	53	53	53	52	55	57	52	53	51	52	55	49	44	47	47	44	49	52		51.1
DORBINS COLGATE	MAX	90		89	88	86	84			80	74	78	76	82		94		88	90	86	87			89	86	85	82	80			88		84.9
	MIN		60	58	58	60	52			50	50	52	55	58			58	66	62	57	55			55	54	50	54	49			48		55.3
DOWNIEVILLE RANGER STA	MAX	93	91	94	85	84	84	77	74	60	62	64	65	70	72	80	82	81	78	72	78	79	77	83	76	79	76	73	68	78	83		77.3
	MIN	48	49	49	52	52	46	46	53	49	50	51	53	55	54	49	48	50	56	52	49	45	50	53	46	41	41	41	39	42	44		48.4
EAST PARK RESERVOIR	MAX	97	91	94	89	85	81	80	78	70	63	70	72	81	82	85	96	90	86	79	85	84	85	89	88	87	79	79	78	80	88		83.0
	MIN	53	55	59	61	57	55	54	56	53	55	56	55	58	58	60	61	57	65	60	58	54	57	63	51	59	48	48	45	50	55		55.9
FAIRFIELD FIRE STATION	MAX	88	73	74	76	74	73	76	72	64	65	74	73	75	78	75	86	83	75	79	79	77	87	87	88	84	80	80	80	88	92		78.5
	MIN	55	53	54	55	57	55	54	56	54	55	56	55	56	54	55	57	52	58	56	56	55	58	58	58	56	54	53	52	58	57		55.4

See Reference Notes Following Station Index

DAILY TEMPERATURES

Station		Day of Month 1	2	3	4	5	6	7	8	9	10	11	12	13	14	15	16	17	18	19	20	21	22	23	24	25	26	27	28	29	30	31	Average
FOLSOM DAM	MAX	99	82	83	83	82	77	78	75	71	67	77	74	79	84	87	92	95	80	84	86	80	83	89	91	88	84	83	84	84	90		83.0
	MIN	57	54	54	54	54	53	54	53	53	56	55	52	56	54	55	58	55	57	56	55	54	54	57	58	57	55	54	52	54	63		55.1
GEORGETOWN RANGER STA	MAX	90	84	83	82	81	77	75	73	63	61	67	63	65	75	79	83	82	76	76	80	79	79	83	81	78	78	73	74	76	82		76.6
	MIN	63	56	52	56	54	47	45	46	46	46	49	49	52	56	55	54	55	54	54	54	52	51	50	51	48	49	46	45	44	42		50.7
GRASS VALLEY NO. 2	MAX	91	84	83	82	80	77	74	73	62	61	65	63	68	75	79	85	85	74	76	81	79	76	83	81	79	74	72	72	77	82		76.4
	MIN	57	55	53	56	54	49	49	50	50	50	52	50	54	55	54	53	53	58	54	53	52	54	58	48	47	48	46	44	42	51		51.6
HAT CREEK PH NO 1	MAX	86	87	93	96	89	84	83	80	59	65	70	72	62	90	88	85	76	80	79	78	74	82	80	70	75	72	72	70	76	79		79.1
	MIN	40	40	45	51	50	46	51	53	48	51	47	50	51	51	48	45	46	53	55	53	48	47	50	41	41	38	42	42	36	38		46.6
JESS VALLEY	MAX	78	83	87	88	83	88	79	74	58	60	65	72	76	71	74	65	70	75	70	67	69	70	62	59	59	60	59	60	69	78		70.9
	MIN	44	40	45	49	50	39	43	49	41	45	45	50	45	45	42	44	51	47	44	41	40	42	49	40	40	36	36	35	31	42		43.0
LAKEPORT	MAX	91	90	90	87	82	78	77	73	70	71	75	82	88	90	97	95	87	81	88	86	88	93	90	84	80	77	76	82	85	95		84.3
	MIN	54	51	53	54	50	53	46	53	53	53	53	50	53	50	52	57	55	59	56	55	52	52	60	53	48	45	46	41	47	50		51.8
LAKESHORE	MAX	97	98	87	87	83	80	77	74	62	63	73	81	82	87	90	90	89	80	81	85	87	88	86	83	81	80	76	81	88	91		82.9
	MIN	63	56	57	56	59	57	58	57	56	55	58	63	63	60	57	55	59	59	64	59	57	57	62	56	54	52	47	52	51	60		57.3
LAKE SPAULDING	MAX	77	83	81	76	72	72	66	61	53	53	54	64	66	71	75	74	67	62	70	71	69	75	71	71	62	63	62	67	73	78		68.6
	MIN	55	53	46	47	46	41	42	47	43	40	41	43	46	45	46	54	46	50	46	47	39	45	47	39	39	34	34	32	39	47		44.0
LAKE SPAULDING DAM	MAX		81			73	72	70	63	54	53	55	63	67	72	76	72	66	61	69	71	69	74	72	67	66	62	61	68	73	76		67.6
	MIN				50	49	46	46	47	43	41	45	43	46	49	50	53	47	50	47	47	44	48	50	45	43	40	38	38	44	50		45.9
MANZANITA LAKE	MAX	76	77	82	85	78	74	72	69	49	47	52	57	70	69	73	73	64	67	62	66	62	69	69	65	65	60	60	59	58	67		66.5
	MIN	50	45	49	49	47	39	38	46	43	42	44	42	46	44	45	47	44	47	45	44	41	44	45	41	36	39	37	35	38	41		43.1
MARYSVILLE	MAX	101	97	92	90	91	87	85	83	76	77	78	79	87	88	91	99	97	86	87	92	87	89	93	91	90	86	86	84	86	91		88.2
	MIN	60	57	56	56	56	55	54	55	55	56	56	55	57	57	57	67	58	62	59	56	56	56	65	63	58	57	56	55	51	60		57.4
MC CLOUD	MAX	86	88	92	94	85	82	80	77	60	55	58	68	81	83	83	85	80	85	80	74	79	82	79	73	72	69	68	68	70	73		77.0
	MIN	44	45	47	52	51	47	51	54	52	50	51	52	56	51	48	49	50	49	54	49	46	46	53	39	41	35	34	37	35	41		47.0
MINERAL	MAX	81	80	84	85	78	75	73	70	53	50	55	61	69	71	75	78	68	69	68	68	67	71	73	76	69	64	64	61	67	73		69.9
	MIN	46	44	44	44	42	42	36	41	45	45	41	43	48	44	43	44	42	49	46	45	40	41	45	35	33	39	34	36	33	40		41.7
MONTICELLO DAM	MAX	95	76	79	82	79	72	78	75	62	66	76	75	79	85	87	92	91	77	83	85	78	84	89	89	88	83	81	81	85	92		81.5
	MIN	55	55	55	55	54	55	52	54	49	55	56	52	54	55	56	60	56	56	56	56	54	55	62	58	56	53	54	51	54	56		55.0
MOUNT SHASTA WB CITY	MAX	81	86	92	82	80	77	75	59	56	63	67	80	80	80	80	79	79	78	73	74	77	75	67	68	64	63	63	65	72	82		73.9
	MIN	52	48	51	53	52	51	53	51	49	50	49	52	54	51	53	56	58	50	53	53	48	53	52	48	43	40	40	41	43	45		49.7
NEVADA CITY	MAX	89	84	83	83	81	78	76	75	66	65	68	65	69	77	79	85	80	77	77	81	81	77	83	79	77	73	74	71	76	80		77.0
	MIN	51	50	50	53	53	43	47	48	50	48	50	48	51	52	50	48	49	51	50	49	48	49	52	44	43	44	42	39	42	45		48.0
ORLAND	MAX	100	95	91	89	88	85	83	81	72	72	77	76	83	86	90	100	96	88	85	89	87	86	95	89	90	85	84	82	85	92		86.7
	MIN	63	58	57	58	57	55	54	55	56	51	58	58	59	60	64	69	63	62	62	60	58	61	65	63	57	57	57	55	64	56		59.1
OROVILLE	MAX	101	90	90	88	89	85	83	81	72	75	78	77	83	86	90	99	96	86	84	90	85	87	93	91	90	85	84	82	85	92		86.6
	MIN	63	59	59	57	58	57	56	57	58	57	58	58	59	60	62	68	61	64	62	59	58	61	68	59	58	60	58	56	56	63		59.6
PARADISE	MAX	94	85	85	83	81	78	75	74	62	64	68	69	73	79	83	92	88	79	80	83	79	80	87	84	81	77	76	75	79	85		79.3
	MIN	64	59	56	60	54	53	53	50	51	51	53	55	57	60	61	63	60	61	61	59	56	60	62	60	52	54	51	51	52	62		56.7
PLACERVILLE	MAX	93	82	82	82	82	77	77	76	67	63	69	67	73	80	82	86	83	79	79	83	79	80	84	83	80	75	78	75	78	84		78.6
	MIN	56	54	52	53	52	48	48	47	48	49	51	51	53	55	54	54	53	55	54	51	51	54	58	50	49	48	45	44	47	51		51.2
PLACERVILLE IFG	MAX	90	86	82	81	81	78	72	74	61	66	65	66	78	81	84	76	76	77	82	82	79	84	82	82	78	75	75	79	82	88		78.1
	MIN	67	60	54	57	54	46	50	50	46	49	50	50	54	59	61	58	55	55	59	58	56	58	55	56	51	54	50	49	58	62		54.7
PLATINA	MAX	91	91	92	89	81	80	82	81	77	59	72	82	81	83	88	86	81	80	74	80	79	86	81	73	74	71	74	78	84	89		80.6
	MIN	55	51	50	53	49	48	50	48	51	52	53	51	50	51	51	55	56	58	55	53	52	53	60	45	44	47	50	51	52	59		51.8
PORTOLA	MAX	83	86	92	91	81	79	79	73	61	65	62	73	76	73	75	76	70	71	71	73	73	78	76	70	72	73	66	67	73	81		74.6
	MIN	39	40	41	46	45	37	38	50	42	46	48	52	53	49	42	41	45	52	48	42	39	43	46	44	41	33	33	31	33	35		42.5
QUINCY	MAX	95	94	98	99	92	88	85	83	58	66	74	71	83	80	87	88	80	82	75	81	81	85	86	80	80	73	72	70	79	85		81.7
	MIN	39	43	44	48	50	42	42	53	48	52	51	52	52	55	51	49	47	57	51	48	42	47	50	42	43	41	37	37	35	37		46.2
RED BLUFF WB AIRPORT	MAX	99	94	93	90	85	81	82	70	69	74	75	84	88	92	100	93	85	86	89	87	88	94	87	89	85	83	81	84	90	95		86.4
	MIN	64	61	60	60	59	57	58	56	56	58	62	61	62	64	64	72	66	65	64	63	60	63	67	62	61	57	58	58	63	62		61.4
REDDING FIRE STA NO 2	MAX	101	103	102	94	92	87	85	81	71	71	76	87	88	94	99	98	91	85	85	89	92	95	94	89	88	83	83	83	92	97		89.2
	MIN	73	62	63	64	62	61	61	60	58	56	59	63	65	66	66	71	61	67	67	61	60	64	71	63	62	59	57	57	57	61		62.6
ROCKLIN	MAX	100	84	86	88	85	82	83	78	73	71	80	79	82	88	92	97	94	82	87	90	84	87	93	93	93	85	85	83	85	90		86.0
	MIN	58	50	55	55	55	54	55	54	55	56	56	53	55	55	56	58	56	59	58	56	55	55	58	57	57	52	52	48	48	57		54.9
SACRAMENTO WB AIRPORT	MAX	81	82	82	80	77	80	76	69	69	79	76	80	83	84	90	96	81	83	86	81	83	89	91	90	85	83	82	85	90	95		82.9
	MIN	56	55	54	54	55	53	52	56	55	55	57	53	56	55	55	57	56	58	57	56	56	54	60	56	52	53	51	53	54	58		55.1
SACRAMENTO WB CITY	MAX	80	81	82	80	78	78	76	68	68	80	78	80	83	84	93	96	80	84	86	80	84	90	92	89	87	83	84	84	89	96		83.1
	MIN	58	57	56	56	56	54	55	57	56	56	57	55	57	57	57	62	58	60	58	57	57	57	61	61	57	57	53	56	61	62		57.4
SHASTA DAM	MAX	92	95	100	90	87	84	80	79	68	60	66	73	82	85	89	91	87	88	81	81	85	90	86	85	85	80	81	78	81	85		83.1
	MIN	72	71	62	60	62	59	60	57	56	54	54	61	65	65	68	70	68	66	65	66	64	67	70	60	60	57	55	58	61	64		62.6
SIERRA CITY	MAX	87	85	90	89	82	79	78	73	56	61	63	63	73	77	79	82	75	71	70	74	76	76	79	73	75	65	68	67	74	80		74.7
	MIN	52	53	53	50	49	46	46	51	44	46	48	47	50	51	51	48	48	48	47	47	44	52	50	44	40	40	37	37	45	58		47.4
SIERRAVILLE RANGER STA	MAX	79	79	84	89	85	78	79	75	53	62	64	61	74	74	72	74	70	71	65	73	72	74	76	69	71	62	64	65	69	73		71.9
	MIN	41	49	45	54	47	39	45	50	41	46	47	48	52	48	42	43	48	49	43	43	43	48	51	43	48	37	40	33	39	40		44.7
SODA SPRINGS 1 E	MAX		64	74	76	73	70	66	64	45	48	43	45	58	63	63	63	56	54	58	62	62	63	67	60	60	51	56	54	61	68		60.2
	MIN	35	36	37	38	36	35	36	36	34	35	33	33	36	35	36	40	37	39	39	36	36	41	33	49	31	33	29	35	39	39		36.2
STONY GORGE RESERVOIR	MAX	95	93	91	87	84	84	81	76	68	71	75	83	85	89	97	96	90	81	85	84	86	94	91	89	87	83	81	83	89	94		85.7
	MIN	58	57	57	61	57	55	56	56	56	56	59	57	58	59	61	62	59	63	61	59	56	58	66	52	59	49	48	48	50	56		57.0
STRAWBERRY VALLEY	MAX	83	87	82	78	75	73	70	64	58	60	61	67	69	77	82	77	73	68	75	75	75	79	73	73	70	68	65	71	77	81		72.9
	MIN	55	55	49	53	52	46	45	50	46	47	50	48	48	51	51	51	49	53	49	48	44	49	52	44	40	41	38	38	45	45		47.7
TURNTABLE CREEK	MAX	93	91	96	89	86	85	89	85	73	61	69	71	84	87	87	94	86	89	84	83	91	91	85	79	85	84	84	82	81	86		84.3
	MIN	75	66	63	65	63	59	65	61	57	55	56	55	64	68	62	65	69	65	64	65	63	66	66	59	58	54	55	55	59	56		61.8
TWIN LAKES	MAX	65	65	71	68	64	62	69	47	42	42	42	55	57	57	60	52	50	53	57	57	56	60	54	55	49	51	50	54	61	65		56.3
	MIN	39	44	39	37	36	38	34	38	32	34	37	33	36	36	40	39	39	41	38	37	34	40	38	37	36	28	37	28	30	39		36.5
VACAVILLE	MAX																																
	MIN																																
VOLTA POWER HOUSE	MAX	100	95	94	88	86	82	77	74	61	64	68	77	81	86	92	89	81	77	80	80	82	85	84	78	78	74	75	79	82	88		81.2
	MIN	59	59	54	58	56	52	53	53	52	52	55	54	58	59	60	63	65	59	57	58	56	58	57	49	47	46	45	47	59	57		55.2

See Reference Notes Following Station Index

Station		Day of Month 1	2	3	4	5	6	7	8	9	10	11	12	13	14	15	16	17	18	19	20	21	22	23	24	25	26	27	28	29	30	31	Average
WHISKEYTOWN RES	MAX	94	95	99	87	89	85	82	81	69	59	65	72	84	86	91	93	88	89	82	77	85	88	87	79	83	78	75	75	80	87		82.8
	MIN	65	67	62	63	61	59	58	56	54	54	57	57	64	62	62	64	65	63	63	64	60	62	67	57	58	55	54	54	57	65		60.3
WILLIAMS	MAX	99	94	92	94	88	86	84	81	71	69	75	78	85	86	90	99	94	88	89	86	86	86	92	90	89	85	84	84	85	90		86.6
	MIN	61	59	58	57	56	55	56	57	57	56	56	56	57	59	61	66	60	60	57	58	59	59	64	61	58	59	56	53	65	60		58.5
WILLOWS	MAX	101	89	85	86	85	83	81	79	69	76	71	75	83	84	88	100	95	84	81	87	84	84	91	91	90	82	83	83	86	92		85.0
	MIN	60	58	56	57	55	54	55	55	55	55	56	56	58	58	63	56	61	59	59	57	56	59	65	58	56	54	51	53	65	56		57.2
WILLOWS SAR	MAX	100	100	88	86	85	84	80	79	81	75	77	81	83	88	99	99	95	85	86	86	84	92	92	92	88	83	83	86	92	93		87.4
	MIN	62	58	56	58	57	55	55	56	57	56	58	58	59	60	64	59	63	61	62	58	58	60	58	62	62	58	50	56	65	58		58.6
WINTERS	MAX	102	83	87	90	86	81	84	80	68	70	80	78	86	88	91	97	97	82	87	91	86	89	94	94	92	85	85	85	87	93		86.6
	MIN	63	58	57	56	56	56	53	56	56	57	60	54	57	57	58	63	60	61	60	56	57	56	64	60	64	56	56	53	60	58		57.9
WOODLAND 2 NNW	MAX	100	92	89	88	87	85	85	80	70	69	80	80	85	86	91	97	96	87	87	91	86	82	94	94	90	85	85	85	85	90		86.7
	MIN	57	57	56	55	55	55	52	56	56	56	58	55	57	57	58	64	59	61	59	55	56	56	61	60	56	56	51	54	61	55		56.8
* * *																																	
NORTHEAST INTERIOR BASINS 03																																	
ADIN	MAX	80	77	85	88	86	82	80	78	54	58	62	55	71	72	72	74	65	65	67	71	71	73	76	70	70	61	65	64	70	74		71.2
	MIN	34	39	35	40	40	31	38	47	34	39	42	42	46	44	42	41	42	47	43	41	39	41	43	41	42	33	30	26	31	33		38.9
BOMIF	MAX	71	73	73	73	71	72	70	61	48	54	57	61	64	65	61	48	49	62	64	60	62	68	62	64	58	62	58	61	65	72		63.0
	MIN	33	35	40	43	33	33	35	42	32	38	29	38	36	33	36	37	37	38	34	37	37	38	36	34	38	24	25	28	28	25		34.4
BRIDGEPORT	MAX	78	78	81	78	78	74	74	67	57	63	65	68	72	74	67	58	59	59	71	71	71	69	68	68	68	67	68	68	73	79		69.7
	MIN	31	34	35	35	34	35	34	41	35	39	28	40	33	34	37	39	42	41	36	34	41	39	38	43	41	36	32	20	27	29		35.4
CEDARVILLE	MAX	75	80	81	90	92	85	85	83	68	65	66	72	79	79	77	77	65	75	79	76	73	75	76	66	63	62	63	62	65	71		74.2
	MIN	47	44	54	50	56	46	47	53	47	48	47	53	55	52	46	48	54	51	53	49	47	50	53	45	43	40	41	40	37	43		48.0
DONNER MEMORIAL ST PK	MAX	81	79	82	87	85	80	77	74	55	58	59	58	70	65	72	72	68	64	68	68	67	72	75	69	64	63	64	64	70	75		70.2
	MIN	34	36	36	39	39	34	36	44	35	34	41	37	32	40	39	37	40	36	40	36	34	36	40	39	39	29	27	25	29	28		35.7
DOYLE 5 SSE	MAX	84	87	92	92	87	86	84	73	70	70	66	77	77	78	79	68	75	73	78	77	77	81	74	71	71	71	69	69	77	85		77.3
	MIN	43	46	47	54	53	43	46	49	43	48	50	52	57	52	47	47	52	52	48	48	45	51	50	44	50	41	40	39	42	43		47.4
FLEMING FISH AND GAME	MAX	82	87	91	90	87	86	84	77	69	73	72	79	80	80	76	71	78	76	78	78	80	80	75	74	74	72	70	70	76	84		78.3
	MIN	44	48	49	55	55	42	48	50	46	49	50	54	59	57	48	50	54	53	50	49	49	49	50	45	45	43	38	41	41	42		48.4
FORT BIDWELL	MAX	78	87	90	92	84	85	87	82	75	75	71	84	81	75	75	73	74	79	78	70	80	79	70	69	67	67	63	66	73	82		77.0
	MIN	42	42	48	50	50	42	48	52	48	45	44	52	50	48	45	46	50	48	52	45	44	47	49	45	41	38	41	38	35	39		45.5
MONO LAKE	MAX	77	80	83	80	79	81	80	72	67	67	65	65	72	71	69	65	57	70	72	73	72	77	74	72	68	73	72	71	75	82		72.7
	MIN	43	45	46	46	45	46	45	49	44	41	40	45	46	44	43	44	46	48	44	45	44	46	49	44	48	37	40	35	38	41		43.9
SQUAW VALLEY	MAX	78	74	80	81	81	76	75	71	53	61	60	56	66	72	73	71	60	63	65	70	71	72	75	69	68	60	64	62	69	74		69.0
	MIN	37	39	39	41	40	36	38	46	36	39	41	39	41	41	40	41	44	41	40	37	36	40	43	40	45	30	41	27	31	35		38.8
SUSANVILLE AIRPORT	MAX	82	88	92	88	87	87	87	55	70	70	69	81	81	83	79	71	80	75	78	80	80	80	76	75	68	72	70	71	76	87		77.9
	MIN	42	44	47	54	52	41	44	51	47	43	41	41	46	55	48	45	53	53	50	47	47	48	49	45	47	44	41	42	38	41		46.2
TAHOE CITY	MAX		69	75	78	70	75	74	71	52	58	59	57	61	64	63	65	63	59	64	64	61	67	70	66	65	56	62	60	69	64		64.9
	MIN		40	44	43	44	43	40	45	42	37	40	40	42	44	44	42	40	43	41	42	41	41	45	41	41	33	36	31	37	40		40.8
TAHOE VALLEY FAA AP	MAX	70	75	80	75	73	74	71	61	54	58	56	66	64	66	67	61	59	63	66	66	66	72	69	66	62	62	62	64	68	76		66.4
	MIN	39	42	41	40	41	38	40	48	38	42	39	40	41	41	41	39	46	40	39	40	40	41	44	41	46	32	42	28	33	35		39.9
TERMO	MAX	79	85	89	89	86	82	82	68	64	65	66	79	78	78	73	66	74	74	74	66	74	73	69	67	63	64	63	66	73	81		73.7
	MIN	43	35	41	52	45	34	41	46	42	45	46	48	47	49	37	39	45	44	43	38	41	43	47	38	36	34	38	37	28	39		41.4
TRUCKEE RANGER STATION	MAX	78	76	82	84	84	78	75	74	52	57	56	55	66	69	70	71	62	60	64	68	67	70	73	67	67	59	61	61	66	73		68.2
	MIN	37	38	38	41	41	35	37	46	37	41	42	39	42	41	40	40	42	46	40	39	35	39	44	43	42	31	34	27	31	33		38.7
WOODFORDS	MAX									61	63	61	72	74	74	71	62	64	68	74	69	74	78	71	71	67	69	67	67	72	84		69.7
	MIN	49	49	50	56	51	49	49	49	41	44	48	45	49	48	48	43	47	47	46	48	47	46	46	46	49	39	44	38	40	46		46.6
* * *																																	
CENTRAL COAST DRAINAGE 04																																	
AVILA BEACH	MAX	65	69	68	69	70	84	78	76	72	69	70	76	74	78	79	66	72	76	71	69	72	77	81	82	79	82	79	89	96	76		75.5
	MIN	58	58	51	54	59	53	51	54	58	58	57	59	53	58	57	59	51	58	56	56	59	55	55	51	49	47	44	49	59	52		54.6
BEN LOMOND NO 3	MAX	61	72	75	70	68	77	69	63	65	68	65	74	82	77	82	75	76	76	77	73	79	82	85	81	73	79	78	85	92	89		75.6
	MIN	53	55	47	54	53	46	49	52	52	54	53	53	52	52	51	48	54	49	53	53	54	51	51		48	46	45	44	45	47		50.5
BERKELEY	MAX	64	66	62	61	62	67	61	57	58	66	62	64	61	62	68	66	69	67	65	72	63	66	76	75	70	71	73	75	80	68		66.6
	MIN	56	54	58	53	54	52	51	53	52	52	53	53	54	52	52	51	53	55	55	54	51	52	53	54	53	51	50	50	54	53		52.9
BURLINGAME	MAX	78	76	76	75	71	77	69	63	64	67	73	66	74	65	71	85	85	86	78	72	82	81	79	77	77	69	76	77	79	80		74.9
	MIN	53	56	54	55	52	56	54	54	53	54	57	50	62	51	53	60	61	60	63	52	61	61	62	54	52	48	52	53	52	52		55.2
CARMEL VALLEY	MAX	77	71	70	66	62	72	69	61	63	68	63	66	70		69	80	78	76	71	71	69	71	75	73	72	68	69	76	87	77		71.0
	MIN	54	56	48	54	54	45	47	52	52	54	53	53	54	54	53	53	54	55	55	54	53	51	51	54	44	49	48	43	49	45		51.4
CROCKETT	MAX	88	64	72	72	70	65	70	67	66	63	71	69	71	76	78	80	79	71	74	73	70	75	81	82	79	74	74	76	80	88		73.9
	MIN	56	56	55	56	56	55	55	55	56	55	56	56	55	54	56	54	56	58	57	57	54	54	58	58	56	54	54	52	54	54		55.4
FORT ORD	MAX	64	65	64	61	62	67	63	60	61	65	63	65	64	60	60	69	68	66	65	66	61	62	64	62	64	62	63	63	67	58		63.5
	MIN	53	52	51	56	52	50	51	55	55	57	55	57	55	55	55	55	56	59	58	57	57	56	55	54	52	53	49	43	46	52		53.7
GILROY	MAX	86	75	78	79	73	69	79	70	64	70	74	67	75	82	78	85	76	78	83	81	75	80	83	87	85	78	81	79	83	92		78.2
	MIN	56	54	52	53	58	51	49	49	55	56	56	57	58	57	57	54	58	54	54	55	58	56	52	52	49	50	45	45	48	52		53.3
HALF MOON BAY	MAX	58	59	62	60	63	62	60	59	60	58	62	60	60	59	56	58	57	62	63	60	59	56	57	58	57	56	54	55	56	57		58.8
	MIN	50	52	55	54	53	52	54	53	52	53	52	53	53	52	52	52	53	54	52	54	52	52	52	54	55	53	52	51	52	51		52.6
HOLLISTER 1 SW	MAX	68	71	72	69	67	76	73	68	67	71	73	70	78	70	76	72	75	75	75	73	73	79	85	79	80	78	78	80	87	88		74.9
	MIN	55	55	48	54	55	53	43	43	53	54	50	50	57	55	50	53	56	52	52	55	55	54	50	47	43	42	39	39	42	44		49.9
KING CITY	MAX	82		80	77	75	80	76	70	73	77	78	77				87	84	85	81	79	78	82	86	83	89	80		85	91	88		80.9
	MIN	56		49	55	55	51	48	54	54	55	55	55				51	53	55	55	55	56	53	53	53	48	45		41	45	45		51.8
LIVERMORE COUNTY F D	MAX	83	75	75	73	69	73	71	62	64	73	71	70	75	73	85	90	87	81	78	75	76	84	83	81	77	77	76	84	92	93		77.5
	MIN	55	54	52	58	54	54	55	53	54	60	54	54	53	53	54	52	56	53	55	55	55	53	53	53	51	48	49	47	48	49		53.1
LOS GATOS	MAX	72	78	77	75	68	75	71	65	67	76	70	73	75	71	83	81	77	80	80	78	75	81	83	82	76	78	76	82	90	87		76.7
	MIN	48	56	51	55	56	49	48	54	53	55	56	55	56	55	53	55	52	53	59	57	57	55	54	53	49	48	45	45	49	51		52.7

See Reference Notes Following Station Index

DAILY TEMPERATURES

Station		Day of Month 1	2	3	4	5	6	7	8	9	10	11	12	13	14	15	16	17	18	19	20	21	22	23	24	25	26	27	28	29	30	31	Average
MARTINEZ FIRE STATION	MAX	88	70	72	73	70	67	74	70	66	66	74	70	71	72	75	83	74	73	75	74	72	77	83	85	82	77	79	77	84	90		75.4
	MIN	57	58	57	56	57	57	54	56	56	56	56	56	56	58	54	55	53	59	58	57	56	52	57	58	57	55	55	52	55	55		55.9
MONTEREY	MAX	66	66	66	61	64	70	64	58	58	67	64	65	65	60	60	64	68	67	66	67	62	61	65	67	66	62	63	68	75	64		64.6
	MIN	54	54	51	54	54	50	54	53	53	54	53	54	55	53	53	53	54	54	55	54	54	53	52	52	50	50	50	47	48	50		52.5
MONTEREY NALF	MAX	66	65	66	61	63	67	62	59	59	65	62	63	64	60	59	70	70	68	65	66	62	61	65	62	65	62	62	65	70	59		63.8
	MIN	56	56	51	56	55	50	56	55	54	54	55	55	57	55	54	54	58	58	57	56	55	53	53	53	52	52	51	47	49	51		53.9
MORRO BAY FIRE DEPT	MAX	65	63	66	68	66	67	68	69	65	66	67	67	66	66	67	67	65	69	71	65	67	66	65	68	65	64	62	64	64	66		66.1
	MIN	56	59	50	52	56	52	42	55	55	55	57	57	54	56	54	55	54	55	56	55	56	55	54	52	49	45	45	47	48	48		52.8
MOUNT DIABLO N GATE	MAX	90	74	70	73	69	63	69	55	54	52	68	65	69	76	72	85	87	74	78	80	73	71	84	84	79	72	74	78	79	85		73.4
	MIN	52	49	49	49	49	46	46	47	48	48	48	47	48	47	49	64	51	51	51	50	44	48	54	50	49	47	45	45	45	63		49.3
MOUNT HAMILTON	MAX	78	75						53	50	54	56	64	69	73		75	72	68	69	67	70	76	73	70	65	65	63	69	74	79		67.8
	MIN	64						40	38	42	42	43	47	54	54	58	60	58	55	58	53	50	53	50	45	45	45	44	43	51	58		50.0
NACIMIENTO DAM	MAX	90	80	80	81	73	76	83	80	69	70	73	73	81	89	87	91	73	74	81	81	82	86	91	93	88	83	87	85	87	93		82.0
	MIN	54	50	49	49	53	47	47	48	52	53	49	48	50	52	51	53	52	51	52	54	54	47	52	50	45	43	41	41	47	49		49.4
NEWARK	MAX	80	75	71	69	69	65	71	63	64	63	70	66	66	68	65	72	74	77	73	70	71	68	71	74	72	69	68	70	76	83		70.4
	MIN	60	61	57	58	58	57	60	59	59	57	56	56	57	58	59	58	59	57	59	58	59	59	58	56	56	53	58	54	58	58		57.7
OAKLAND WB AIRPORT	MAX	67	68	65	64	64	67	61	59	60	67	63	63	62	60	65	66	70	68	65	64	63	65	69	69	65	67	69	71	77	68		65.7
	MIN	57	57	58	57	57	58	57	57	57	57	57	57	57	56	56	57	59	60	58	57	55	56	56	57	57	53	52	53	54	55		56.5
PALO ALTO CITY HALL	MAX	78	76	76	75	75	68	75	68	64	67	73	69	68	72	70	76	75	80	75	78	74	75	75	83	80	75	75	75	83	89		74.7
	MIN	61	57	54	58	58	59	56	58	56	57	57	57	57	55	52	59	57	60	60	59	59	51	55	58	56	49	48	50	50	47		55.7
PASO ROBLES	MAX	69	74	75	68	73	80	79	70	70	72	71	78	85	84	89	78	71	80	80	78	88	90	92	91	88	82	85	88	93	97		80.6
	MIN	54	50	48	51	50	45	48	53	53	54	52	52	50	53	54	54	55	49	50	52	52	52	58	54	47	50	45	42	47	44		50.6
PASO ROBLES FAA AP	MAX	69	75	77	69	74	81	78	66	71	74	74	80	87	88	88	72	73	83	81	74	82	91	93	87	84	86	85	87	95	98		80.7
	MIN	54	54	50	52	50	53	53	53	53	53	53	53	52	55	54	55	56	50	55	54	53	53	54	55	51	52	49	46	48	49		52.4
PINNACLES NAT MONUMENT	MAX	93	85	83	82	77	80	76	73	69	72	71	81	87	87	91	92	91	89	89	86	84	91	92	85	78	82	82	85	92	95		84.0
	MIN	53	51	48	46	52	48	44	51	52	48	48	52	50	50	47	48	48	47	49	48	53	46	51	46	46	44	40	41	47	49		48.1
PISMO BEACH	MAX	63	67	66	65	67	76	77	68	66	67	67	70	70	69	70	69	68	71	69	66	69	69	71	75	76	75	71	83	94	89		71.4
	MIN	56	57	55	57	57	52	51	54	55	55	56	57	54	52	52	55	58	58	56	56	55	54	54	49	46	45	45	45	53	48		53.2
POINT PIEDRAS BLANCAS	MAX	63	66	66	64	68	69	66	65	66	66	67	66	65	64	64	62	67	72	66	66	64	64	65	61	64	61	60	60	62	58		64.6
	MIN	54	51	53	55	51	51	51	54	52	49	50	54	53	54	51	53	56	54	56	55	55	53	52	51	50	47	48	47	48	49		51.9
PORT CHICAGO NAVAL DEP	MAX	85	73	74	73	71	76	73	67	64	74	73	73	79	76	87	86	84	75	77	77	89	85	88	85	82	80	79	84	91	92		79.1
	MIN	55	56	55	55	55	51	52	55	55	54	55	55	55	53	53	52	56	56	55	56	55	53	56	55	55	50	48	49	50	49		53.6
PRIEST VALLEY	MAX	82	74	84	79	76	80	77	76	67	66	74	80	85	86	88	81	77	85	86	80	82	87	89	82	79	82	81	83	88	94		81.0
	MIN	50	58	48	46	46	45	41	46	45	48	44	44	48	48	48	51	53	48	51	47	49	45	48	52	50	38	38	33	40	40		46.3
REDWOOD CITY	MAX	85	77	77	75	75	73	71	63	65	73	70	70	74	69	82	82	81	77	77	75	74	80	83	78	79	75	73	81	90	88		76.4
	MIN	57	54	52	55	56	47	55	54	54	55	54	55	54	53	51	56	57	55	57	55	54	51	53	53	53	46	45	45	49	50		52.8
RICHMOND	MAX	69	64	67	65	65	65	70	66	62	61	68	66	66	68	68	64	66	67	69	67	67	67	63	79	76	75	74	72	77	84		68.6
	MIN	56	57	50	49	50	52	50	49	57	56	56	56	56	56	56	56	57	58	58	57	55	55	56	57	56	55	54	52	56	56		54.8
SAINT MARYS COLLEGE	MAX	71	67	67	62	63	69	62	61	60	61	63	64	66	62	73	80	72	70	70	63	65	74	80	77	72	77	74	81	88	89		70.1
	MIN	54	53	53	53	53	50	54	52	52	52	52	54	53	51	50	57	60	53	54	54	51	53	52	51	51	49	48	44	47	45		51.8
SALINAS 2 E	MAX	68	70	70	64	68	73	69	65	66	71	67	70	72	73	68	70	74	73	71	72	68	70	74	70	70	69	70	73	77	75		70.3
	MIN	50	55	51	55	55	52	51	55	54	55	54	53	56	54	55	51	54	57	57	55	55	54	53	54	51	52	51	46	47	48		53.0
SALINAS FAA AP	MAX	66	68	67	62	63	70	64	61	63	68	63	67	69	63	64	68	71	69	67	67	65	66	72	67	68	66	67	70	75	64		66.7
	MIN	55	55	52	55	53	52	51	53	53	54	54	55	55	54	54	53	56	57	56	55	54	53	52	52	50	51	51	46	46	48		52.8
SAN ANTONIO MISSION	MAX	94	85	85	83	77	80	82	79	72	72	73	80	86	87	91	91	88	85	90	88	86	91		91	85		85	84	90	96		84.9
	MIN	52	49	48	50	50	45	45	48	54	50	46	48	50	50	47	52	50	49	52	50	53	42		45	45		39	36	45	49		47.8
S F RICHMOND SUNSET	MAX	67	65	65	62	62	66	62	58	57	63	63	63	62	61	62	61	64	69	67	66	62	62	62	62	61	61	60	65	67	64		63.0
	MIN	53	54	54	55	54	55	55	54	54	54	54	54	55	53	54	52	55	63	61	57	52	52	53	51	52	50	51	47	47	50		53.5
SAN FRANCISCO WB AP	MAX	69	72	70	67	66	69	61	57	61	68	65	65	65	61	71	76	72	73	68	64	64	68	67	66	65	65	67	71	82	68		67.4
	MIN	55	56	57	56	56	55	57	55	55	56	55	56	56	55	54	55	58	57	57	57	54	54	54	53	53	52	52	50	52	52		54.8
S F FEDERAL BUILDING	MAX	65	64	61	61	63	65	60	56	59	64	61	63	60	60	62	60	67	65	63	61	59	59	65	66	62	63	65	68	77	59		62.8
	MIN	55	56	55	55	56	55	55	54	55	55	54	56	54	54	53	54	57	57	56	56	54	54	54	53	54	53	52	54	55	51		54.5
SAN GREGORIO 2 SE	MAX	62	70	65	65	65	69	61	56	61	69	65	64	64	59	59	69	70	72	65	62	61	62	65	63	63	63	63	67	72	62		64.4
	MIN	52	55	46	54	54	48	50	53	53	54	53	54	50	53	53	53	56	48	55	53	53	53	53	51	49	51	49	47	40	43		51.2
SAN JOSE	MAX	83	77	76	74	71	74	71	67	70	73	73	72	73	70	79	82	78	78	78	75	74	78	79	77	73	75	74	79	88	85		75.9
	MIN	56	57	55	58	58	54	51	55	55	57	56	56	57	56	55	56	58	56	59	58	58	56	55	57	54	49	48	47	50	53		55.0
SAN LUIS OBISPO POLY	MAX	66	62	68	68	65	68	74	74	62	66	68	66	67	69	69	76	68	69	74	70	68	71	73	79	69	70	70	69	76	90		70.1
	MIN	55	55	49	53	55	52	49	52	52	54	55	54	54	54	53	53	53	58	54	54	54	53	52	51	48	42	44	49	53	56		52.3
SAN MATEO	MAX	69	68	69	66	66	70	67	62	63	69	67	63	69	64	68	74	73	73	75	68	68	69	75	72	69	69	67	78	88	86		70.1
	MIN	62	61	59	58	60	61	54	56	54	60	58	53	61	56	59	53	62	61	61	52	54	58	64	51	59	52	49	53	48	54		56.8
SANTA CLARA UNIVERSITY	MAX	83	75	75	73	71	73	73	67	69	73	70	71	72	70	79	82	78	77	76	75	73	78	78	76	75	75	74	80	89	84		75.5
	MIN	57	58	55	59	58	54	52	56	56	57	56	56	57	56	54	57	58	57	59	58	58	55	55	56	54	51	49	49	52	55		55.5
SANTA CRUZ	MAX	62	70	71	65	67	77	74	70	69	70	67	70	75	72	72	63	72	74	70	69	73	76	81	80	77	78	78	82	88	77		73.0
	MIN	55	53	47	55	56	46	47	46	46	55	55	56	56	55	52	50	48	49	54	56	56	52	56	47	45	45	42	41	44	44		50.3
UPP SAN LEANDRO FILTER	MAX	74	69	66	66	64	63	70	60	61	58	68	64	62	60	61	69	71	71	72	67	62	63	68	73	73	70	71	72	76	83		67.6
	MIN	52	52	52	53	52	50	49	52	51	48	50	52	51	52	51	50	50	54	54	53	51	50	51	51	48	49	48	49	49	50		50.8
WALNUT CREEK 2 ESE	MAX	79	78	76	72	71	78	70	63	72	78	73	73	78	76	89	90	80	81	80	71	77	86	89	85	80	80	80	84	91	96		79.2
	MIN	53	51	54	54	54	45	55	56	54	54	54	54	52	53	52	52	55	52	53	55	54	51	53	50	49	48	47	44	48	50		51.9
WATSONVILLE WATERWORKS	MAX	65	63	61	58	60	64	72	67	62	64	68	65	66	69	65	68	65	70	70	68	64	68	69	78	75	75	76	76	78	78		68.2
	MIN	51	55	51	56	55	49	47	53	49	55	55	56	57	56	55	55	55	53	56	55	55	54	54	54	49	53	47	44	47	48		52.6
* * *																																	
SAN JOAQUIN DRAINAGE 05																																	
ANTIOCH FIBREBOARD ML	MAX	86	74	75	77	72	70	76	73	68	68	74	73	74	78	78	86	87	77	75	78	69	73	83	87	85	80	80	78	82	88		77.5
	MIN	48	57	56	56	55	56	57	54	51	57	56	54	55	55	56	59	58	58	57	56	44	48	53	60	58	59	56	57	62	58		55.5
ANTIOCH PUMPING PL 3	MAX	96	78	78	80	74	74	77	72	68	68	76	75	77	81	82	90	90	78	78	81	76	84	88	87	85	80	82	80	84	91		80.3
	MIN	57	56	54	53	53	54	52	56	51	56	57	51	53	55	53	59	56	56	55	53	55	52	61	61	56	52	53	56	56	55		54.9

See Reference Notes Following Station Index

DAILY TEMPERATURES

Station		Day of Month 1	2	3	4	5	6	7	8	9	10	11	12	13	14	15	16	17	18	19	20	21	22	23	24	25	26	27	28	29	30	31	Average
ASH MOUNTAIN	MAX	101	92	88	89	89	87	79	78	71	71	62	75	75	86	89	89	88	81	86	88	87	82	91	91	84	80	84	82	81	87		83.8
	MIN	65	60	59	55	60	61	61	57	50	48	55	56	60	63	66	60	54	59	65	65	67	62	65	58	55	54	59	58	56	60		59.1
AUBERRY 1 NNE	MAX																																
	MIN																																
BAKERSFIELD WB AIRPORT	MAX	97	91	91	90	89	80	86	80	75	79	83	85	90	92	90	94	87	91	93	92	89	91	96	89	87	89	86	84	90	97		88.4
	MIN	71	66	66	67	63	65	67	61	60	63	63	61	63	66	71	71	68	67	68	69	64	65	71	66	63	61	60	58	62	65		65.0
BALCH POWER HOUSE	MAX	85	80	80	81	80	81	76	67	61	62	69	66	74	74	76	79	76	74	76	80	80	78	80	78	77	79	79	78	78	78		76.1
	MIN	59	57	57	58	57	56	56	56	51	51	53	53	54	57	57	57	55	56	57	58	57	58	59	57	56	54	55	53	55	58		55.9
BLACKWELLS CORNER	MAX	100	99	91	91	85	84	81	84	73	74	77	83	84	82	88	92	90	89	90	91	87	87	91	95	88	85	87	84	83	89		86.9
	MIN	60	58	58	59	56	57	56	55	55	57	56	56	57	58	58	63	63	61	61	62	58	59	60	60	60	56	56	53	55	57		58.0
BUTTONWILLOW	MAX	98	96	89	89	91	89	81	87	82	78	78	83	84	89	91	89	94	92	89	92	89	87	90	94	87	85	86	84	84	90		87.9
	MIN	63	59	62	62	60	62	63	55	59	59	58	62	61	63	67	65	59	58	61	62	59	62	65	60	57	57	54	54	56	64		60.3
CALAVERAS BIG TREES	MAX	81	82	82	82	80	81	71	67	58	56	58	56	65	75	77	78	77	62	70	74	72	70	76	73	69	65	68	67	71	79		71.4
	MIN	49	47	48	47	48	45	44	46	37	34	39	39	44	47	47	47	45	49	47	45	44	45	46	44	38	36	37	32	35	44		43.2
CAMP PARDEE	MAX	99	83	84	86	83	79	82	80	72	71	77	76	82	85	87	91	94	84	85	88	80	84	91	92	88	89	84	84	86	91		84.6
	MIN	57	53	53	52	52	52	53	52	52	55	53	52	53	54	55	57	54	55	55	53	55	56	58	56	53	52	50	52	54	61		54.0
CATHEYS VY BULL RUN PH	MAX	94	89	85	86	84	82	80	80	80	70	78	77	80	84	87	89	89	85	85	88	84	84	87	88	84	79	82	79	82	86		83.6
	MIN	59	54	52	55	55	52	51	52	51	48	50	48	53	57	58	59	55	57	57	55	52	56	56	59	51	47	48	43	48	51		53.0
CHERRY VALLEY DAM	MAX	86	84	88	85	83	80	75	74	61	56	54	60	70	73	80	81	73	65	71	76	75	74	78	75	75	67	72	71	74	79		73.8
	MIN	54	54	51	50	50	47	46	49	40	40	41	40	47	46	50	47	44	47	46	48	46	47	50	46	43	40	41	37	42	46		45.8
COALINGA	MAX	98	91	91	93	90	89	81	78	74	75	79	85	88	92	94	98	91	91	91	94	88	91	94	92	85	87	85	86	90	96		88.6
	MIN	63	60	62	63	59	56	54	54	56	58	54	56	57	59	60	62	54	60	61	63	57	59	60	61	57	52	51	50	53	56		57.6
CORCORAN IRRIG DIST	MAX	100	95	91	90	87	83	83	86	79	79	84	84	89	91	91	91	89	90	92	93	89	92	95	95	88	86	87	84	90	96		89.0
	MIN	61	59	59	58	56	57	57	56	56	58	60	56	60	60	62	64	62	62	62	60	59	60	61	61	55	55	55	51	53	56		58.4
DENAIR 3 NNE	MAX	88	86	86	84	80	80	78	77	75	79	78	82	84	85	90	93	86	85	90	85	87	90	91	87	82	86	80	84	89	95		84.7
	MIN	57	55	55	53	54	52	50	48	53	57	52	50	54	54	55	60	55	56	56	54	52	59	60	59	53	55	50	49	49	51		53.9
DUDLEYS	MAX	84	82	82	82	87	76	74	68	66	65	67	73	73	82	82	82	76	78	81	80	78	82	82	78	74	76	75	76	82	90		77.8
	MIN	49	50	49	48	49	44	43	44	44	41	42	41	49	47	49	46	43	45	45	44	44	45	48	46	38	36	36	32	35	40		43.7
ELECTRA POWER HOUSE	MAX	97	85	86	86	84	79	79	78	72	76	75	79	85	87	89	92	83	85	88	87	83	89	89	90	87	82	82	85	90	96		84.8
	MIN	56	53	52	52	51	52	50	53	51	56	51	56	53	54	54	56	55	57	54	51	54	54	59	54	50	49	47	46	50	52		52.7
FIVE POINTS 5 SSW	MAX		91	89	89	89	84	84	83	82	79	77	83	88	90	91	93	91	90	92	92	87	88	94	93	85	86	86	83		96		87.7
	MIN		57	59	58	57	55	53	52	53	58	54	53	58	60	59	57	61	60	62	59	56	54	58	55	52	62	54	52		53		56.5
FRESNO WB AIRPORT	MAX	93	88	90	89	87	83	83	77	73	77	80	84	89	90	91	92	87	90	93	88	87	90	93	88	83	87	84	84	90	96		86.9
	MIN	62	60	60	59	59	57	58	56	57	58	59	55	61	60	61	66	63	62	61	58	57	59	63	63	56	54	55	54	54	57		58.8
FRIANT GOVERNMENT CAMP	MAX	101	96	91	92	90	88	85	85	80	73	77	79	86	89	92	94	93	88	92	95	90	88	93	95	90	84	88	85	86	92		88.6
	MIN	58	56	58	56	56	54	53	52	54	54	56	56	53	58	59	59	61	58	58	57	55	55	58	59	49	49	50	47	49	51		54.9
GLENNVILLE	MAX	86	84	84	84	82	79	76	73	65	58	63	68	80	82	82	80	78	81	83	81	78	81	83	83	76	78	77	76	83	90		78.5
	MIN	39	50	48	50	47	52	53	50	45	44	52	46	45	50	56	52	51	51	52	51	47	52	52	48	42	39	43	38	40	43		47.6
GRANT GROVE	MAX	74	71	73	76	76	71	66	61	49	41	46	47	52	63	65	64	58	55	63	65	60	62	68	65	60	58	62	62	63	68		62.1
	MIN	49	48	49	51	48	44	42	44	35	32	36	36	40	44	46	44	41	42	42	42	42	44	47	44	41	37	40	37	42	48		42.6
HANFORD	MAX	95	94	89	88	87	83	83	81	76	77	79	83	87	88	89	92	90	89	93	87	87	90	92	92	85	84	82	83	88	94		86.9
	MIN	60	57	57	57	55	54	55	54	55	55	57	54	57	58	59	65	60	58	60	57	55	56	61	59	53	57	54	50	54	54		56.6
HETCH HETCHY	MAX	85	83	81	82	82	80	75	72	62	56	60	59	68	76	77	80	72	65	68	79	75	75	81	75	74	69	72	71	74	79		73.6
	MIN	55	54	52	51	52	49	49	53	44	45	48	44	50	49	51	50	48	49	48	50	48	49	53	49	45	42	43	39	44	46		48.3
HUNTINGTON LAKE	MAX	70	71	73	74	73	66	65	60	45	45	49	52	63	63	64	53	51	60	63	63	58	67	67	64	60	58	66	59	65	72		62.0
	MIN	41	42	41	43	40	40	38	39	32	33	35	34	36	38	40	37	36	37	38	38	37	40	40	38	38	31	32	30	34	40		37.3
IDRIA	MAX	93	88	84	84	84	79	78	76	68	66	65	69	77		84	87	86	79	80	82	80	81	86	88	82	77	80			82		80.2
	MIN	66	60	57	58	57	50	52	46	48	50	51	49	56		53	60	54	58	60	62	53	58	64	60	59	52	52			47		55.3
KERN RIVER PH NO 1	MAX	95	93	88	88	86	85	83	80	79	76	75	81	87	89	86	90	89	88	90	92	90	89	94	94	86	87	85	85	88	95		86.9
	MIN	71	64	67	68	67	63	65	60	56	60	62	62	63	66	71	69	64	66	68	68	64	67	70	66	68	62	65	61	63	68		65.1
KERN RIVER PH NO 3	MAX	93	93	94	94	92	89	82	80	72	66	74	76	87	88	84	82	82	87	87	86	83	86	88	85	80	84	82	82	88	96		84.7
	MIN	62	56	55	56	56	56	53	52	52	54	53	53	54	58	64	59	58	59	64	62	56	58	59	58	52	55	59	58	52	52		56.5
KETTLEMAN CITY	MAX	102	98	92	92	93	89	82	86	88	79	79	82	85	91	94	92	94	88	93	94	91	91	94	96	91	88	89	86	86	91		89.9
	MIN	66	60	61	60	58	56	58	58	59	60	54	56	62	64	63	67	64	63	58	62	56	62	64	61	56	51	56	57	54	56		59.4
KETTLEMAN STATION	MAX	96	94	90	100	86	85	85	84	75	77	79	84	89	91	92	93	88	90	92	88	86	91	94	89	84	85	84	84	89	96		88.0
	MIN	70	64	59	58	58	56	57	56	57	57	58	54	54	57	61	69	64	62	66	62	60	63	66	65	58	56	57	57	58	60		60.0
KNIGHTS FERRY 2 SE	MAX	87	85	87	83	80	81	80	78	74	80	79	82	85	87	90	93	86	89	90	84	86	89	89		82	83	81	86	90	96		84.9
	MIN	57	57	55	55	55	54	53	50	49	50	51	51	54	54	54	57	55	56	54	54	52	52	61	48		52	46	45	51	55		53.0
LE GRAND	MAX	94	88	86	84	84	80	80	79	75	78	77	80	84	86	88	89	89	86	89	88	84	87	90	89	84	82	82	83	87	93		84.8
	MIN	60	58	58	57	56	55	54	53	53	57	54	54	54	58	58	62	59	59	59	57	56	56	60	61	54	53	52	52	52	54		56.2
LEMON COVE	MAX	94	88	89	88	87	83	83	78	73	73	79	80	85	90	90	89	84	89	90	88	85	90	93	90	83	85	84	84	90	95		86.0
	MIN	63	60	61	61	60	61	57	57	54	53	55	57	60	65	64	63	60	60	63	61	57	60	65	59	53	52	54	50	50	58		58.4
LINDSAY	MAX	95	91	91	89	87	85	86	82	77	75	81	83	89	91	90	92	86	90	92	89	86	91	95	91	85	87	85	85	91	96		87.8
	MIN	63	59	59	60	58	60	57	56	55	54	59	55	60	59	64	67	61	61	62	61	58	58	64	59	54	53	55	51	52	56		58.3
LITTLE PANOCHE DET DAM	MAX	97	89	85	84	84	80	79	81	71	73	75	76	80	84	86	90	92	84	84	89	85	85	90	91	87	80	83	82	82	87		83.8
	MIN	61	56	56	56	55	53	57	55	54	58	55	50	58	58	58	65	61	58	60	56	57	54	62	65	63	58	55	51	57	59		57.4
LONGPOLE	MAX	72	70	73	75	74	70	69	64	54	42	45	52	53	66	65	64	55	56	60	65	62	61	68	65	65	58	57	58	72	75		62.8
	MIN	38	38	37	38	37	31	36	38	37	33	35	37	34	37	39	36	35	36	37	39	40	39	39	37	37	29	33	28	32	36		35.9
LODI	MAX	96	79	82	80	74	79	77	70	70	78	76	77	83	86	90	94	88	82	84	82	83	88	89	87	87	82	80	84	89	95		83.0
	MIN	52	56	55	54	50	55	50	54	52	58	56	51	52	53	54	57	56	55	56	55	52	53	59	58	57	52	49	50	52	57		54.0
LOS BANOS	MAX	92	84	85	82	77	82	81	73	74	77	78	81	85	86	92	90	85	86	89	86	85	91	92	91	87	83	84	82	88	95		84.8
	MIN	59	57	56	55	55	55	55	55	55	58	56	53	55	57	58	60	59	57	58	56	58	57	62	61	59	56	54	50	51	55		56.4
LOS BANOS DET RESV	MAX	95	85	83	83	80	75	79	74	67	68	74	71	80	85	83	91	88	82	86	88	79	85	89	88	86	78	83	79	82	87		81.8
	MIN	61	58	58	57	57	56	59	57	52	57	57	55	58	59	62	61	63	57	58	57	59	58	65	61	61	55	59	56	45	64		58.1
MADERA	MAX	98	90	85	87	86	82	80	80	76	72	76	75	80	86	91	93	94	88	91	95	89	88	91	95	90	83	86	84	85	91		86.2
	MIN	61	58	59	58	58	55	54	55	55	57	56	55	58	59	58	62	60	61	62	59	56	56	61	63	55	54	52	50	54	58		57.3
MANTECA	MAX	97	86	85	84	80	74	77	72	71	74	79	75	79	85	84	90	93	83	84	87	80	83	89	90	87	79	83	81	85	90		82.9
	MIN	58	55	55	55	55	56	54	53	53	58	56	53	55	56	58	60	58	56	57	56	55	56	60	59	58	56	53	53	56	55		55.9

See Reference Notes Following Station Index

Station		Day of Month 1	2	3	4	5	6	7	8	9	10	11	12	13	14	15	16	17	18	19	20	21	22	23	24	25	26	27	28	29	30	31	Average
MARICOPA	MAX			88	89	89	86	79	84	79	79	76	82	82	88	90	88	92	85	88	91	90	87	90	95	87	85	85	85	83	88		86.1
	MIN			64	65	61	63	59	58	53	53	61	53	62	65	70	72	69	60	68	68	55	65	61	56	61	56	54	57	60	66		61.3
MERCED FIRE STATION 2	MAX	95	90	88	86	85	83	83	76	76	80	80	85	87	88	92		92	88	92	91	86	90	90	90	87	86		85	90	95		87.0
	MIN	61	56	56	55	57	53	51	52	52	53	53	58	55	56	57		57	57	58	55	54	52	58	57	52	51	47	47	57	53		54.5
MODESTO	MAX	88	85	85	83	78	80	76	75	74	79	77	81	85	84	91	93	85	85	89	83	85	89	90	85	84	84	81	84	89	96		84.1
	MIN	58	56	56	54	55	55	53	52	55	58	56	52	54	56	56	59	58	57	58	56	55	54	61	61	55	55	50	51	54	56		55.5
NEWMAN 2 NW	MAX	96	87	87	85	83	81	80	77	77	79	78	81	85	86	92	93	88	86	90	89	85	90	91	90	89	85	84	83	88	95		86.0
	MIN	57	56	54	55	54	52	50	51	52	57	53	51	55	56	55	61	58	57	57	53	54	53	59	53	54	51	48	46	50	52		53.8
NORTH FORK RANGER STA	MAX	91	88	82	86	86	83	74	75	65	58	65	64	68	79	82	84	78	73	81	85	81	77	84	86	81	76	78	78	79	84		78.4
	MIN	57	55	56	54	54	50	48	57	47	45	45	45	52	51	55	54	48	53	55	55	52	53	55	52	47	45	47	43	46	52		50.9
ORANGE COVE	MAX	99	95	88	89	89	87	81	84	77	70	76	78	82	89	91	90	91	85	90	91	89	85	90	93	88	83	86	85	85	90		86.5
	MIN	63	59	59	59	59	56	56	56	54	54	57	55	63	59	61	61	62	61	62	60	57	60	64	59	53	52	53	49	44	58		57.5
PORTERVILLE	MAX	101	96	90	90	90	89	83	84	79	75	75	82	85	90	92	90	94	87	91	94	90	87	91	95	88	86	87	86	85	91		88.1
	MIN	64	57	58	59	57	57	58	56	54	52	55	53	58	53	62	66	58	60	60	59	56	58	64	57	53	52	52	50	53	55		56.9
POSEY 3 E	MAX	79	78	69	68	66	65	62	59	57	52	54	59	70	68	69	73	69	69	71	73	70	71	70	69	69	70	69	70	71	72		67.7
	MIN	44	45	43	44	43	43	42	41	43	41	42	43	45	44	43	43	48	45	46	47	45	43	41	41	40	38	39	38	39	41		42.7
SALT SPRINGS PWR HOUSE	MAX	81	82	80	79	78	76	73	65	62	61	59	68	72	78	79	78	66	70	75	73	74	78	77	74	71	70	69	72	77	82		73.3
	MIN	53	50	49	49	50	50	49	51	44	44	49	46	49	53	60	52	52	52	56	52	52	50	53	49	47	49	46	42	48	52		49.9
SAN LUIS DAM	MAX	91	75	78	79	72	69	78	72	67	69	74	70	75	85	80	87	80	79	83	82	75	80	86	87	83	76	79	79	82	87		78.6
	MIN	51	52	59	56	55	46	52	50	56	59	58	53	53	61	60	58	55	52	52	57	60	56	62	56	51	50	44	48	48	68		54.6
SONORA RS	MAX	95	89	85	86	87	84	81	79	70	71	73	74	79	85	87	88	87	83	84	88	85	82	88	88	83	78	82	80	83	89		83.1
	MIN	52	55	55	56	55	48	49	50	50	49	49	48	54	54	55	54	52	55	55	52	52	53	57	56	46	46	45	42	46	51		51.4
SO ENTRANCE YOSEMITE	MAX	82	80	80	83	80	77	71		56	55	55	53	60	71	73	71	69	61	71	74	72	66	74	73	72	67	68	67	72	76		70.0
	MIN	50	50	50	49	49	44	43		43	41	42	39	41	42	48	48	43	45	46	46	45	46	42	46	41	35	38	32	33	42		43.4
STOCKTON WBAP	MAX	83	82	83	81	77	80	75	72	74	79	77	81	85	84	93	94	84	84	86	82	85	91	91	88	82	84	81	85	90	97		83.7
	MIN	59	57	57	55	55	53	55	55	55	58	57	54	56	57	57	60	59	58	58	56	56	56	61	58	57	55	52	51	56	59		56.4
STOCKTON FIRE STA NO 4	MAX	97	79	78	81	76	74	80	77	71	71	76	75	79	83	84	90	93	81	82	84	79	84	90	90	87	83	83	80	84	90		82.0
	MIN	57	57	56	54	55	51	57	54	53	55	56	54	54	55	54	58	55	57	57	53	54	53	59	56	54	51	48	49	48	57		54.4
TEHACHAPI	MAX	85	89	86	89	87	70	73	72	56	58	64	69	78	79	78	77	74	79	78	78	73	77	79	71	70	77	72	73				75.4
	MIN	58	52	51	55	49	51	55	48	47	46	50	51	52	52	59	55	49	51	54	55	53	57	58	53	51	47	48	48				52.0
TEJON RANCHO	MAX	94	92	87	87	85	83	85	81	81	73	76	79	84	88	86	90	88	85	88	88	85	85	90	88	81	83	83	80	85	93		85.1
	MIN	70	59	60	60	59	59	59	55	53	55	57	59	59	60	66	70	58	58	61	64	61	62	67	59	56	55	55	52	60	65		59.8
THREE RVRS EDISON PH 2	MAX	96	90	87	88	88	86	80	79	74	68	73	73	80	85	87	87	86	86	85	89	85	82	90	90	82	83	85	82	83	90		84.0
	MIN	59	57	57	58	58	60	58	59	55	51	57	54	59	60	67	60	65	57	60	60	58	60	66	58	56	50	56	49	65	55		58.1
TIGER CREEK PH	MAX	90	83	82	82	84	79	76	73	67	68	66	70	78	82	83	86	74	78	82	80	78	84	84	82	79	75	74	78	83	88		78.9
	MIN	55	52	55	56	51	49	50	52	49	48	50	48	52	54	53	52	52	58	54	53	52	51	56	51	47	46	48	44	40	52		51.0
TRACY CARBONA	MAX																																
	MIN																																
TRACY PUMPING PLANT	MAX	90	79	80	74	70	74	69	68	68	77	71	73	79	74	88	93	81	84	83	76	80	88	87	86	77	80	80	86	91	96		80.1
	MIN	58	56	56		59	55	50	51	53	56	53	54	51	57		60	56	59	58		51		57	59	54	54	52	55	62	61		55.7
VISALIA	MAX	98	93	87	89	87	86	80	82	77	71	75	79	82	88	89	89	91	84	88	91	87	85	89	93	87	83	85	84	83	89		85.7
	MIN	63	60	60	61	59	59	58	56	56	56	60	57	59	62	63	64	60	63	63	62	59	61	64	62	59	55	56	54	56	59		59.5
WASCO	MAX	100	96	88	90	91	88	82	85	78	78	80	84	85	90	92	90	92	91	90	94	90	82	91	96	89	86	88	86	85	90		88.2
	MIN	66	59	62	61	58	61	63	57	58	59	58	58	55	64	67	67	62	62	66	64	59	62	67	63	63	56	58	54	56	58		60.8
YOSEMITE PARK HEADQTRS	MAX	87	87	87	82	88	85	82	80	72	67	62	71	72	72	84	83	74	63	66	80	83	79	83	77	79	78	78	79	78	83		78.0
	MIN	51	50	47	49	48	45	45	49	45	41	43	41	43	45	47	48	41	44	49	46	46	47	49	46	43	40	41	38	41	42		45.0
* * *																																	
SOUTH COAST DRAINAGE 06																																	
ALPINE	MAX	75	73	75	76	74	74	75	75	70	63	60	61	72	71	71	69	67	83	82	81	75	72	81	74	72	80	79	82	95	97		75.1
	MIN	52	55	56	55	57	55	55	55	52	52	53	52	54	56	50	54	55	50	52	55	56	58	52	56	56	54	55	52	52	63		54.3
AVALON PLEASURE PIER	MAX	68	67	69	64	66	65	68	65	71	70	67	68	70	69	69	67	64	64	67	68	68	74	71	65	65	73	70	71	68	73		68.1
	MIN	59	60	61	61	60	60	62	61	61	60	61	60	61	61	61	63	60	62	63	62	62	62	61	60	62	59	62	61	60	62		61.0
BARRETT DAM	MAX	79	76	73	77	79	70	73	74	74	70	65	60	63	77	78	79	75	74	82	84	81	77	78	82	74	78	81	81	89	97		76.7
	MIN	50	53	54	55	57	56	55	55	54	54	53	54	54	57	56	56	56	54	51	53	55	58	53	55	56	56	56	50	52	55		54.4
BEAUMONT PUMPING PLANT	MAX	80	80	75	78	79	78	78	77	76	76	66	58	58	76	81	81	60	73	77	83	81	67	77	82	65	71	80	83	86	93		75.8
	MIN	48	47	43	44	48	48	48	47	48	48	47	48	48	48	49	53	52	49	51	51	48	48	53	52	51	51	48	50	49	49		48.8
BIG BEAR LAKE	MAX	75	74	77	76	75	75	72	68	60	53	64	63	67	72	71	66	65	70	72	73	70	75	75	75	71	73	73	76	79	80		71.2
	MIN	44	38	42	43	45	39	40	38	38	38	33	38	38	40	51	42	41	40	48	40	43	40	46	50	46	35	45	44	40	41		41.5
BONITA	MAX																																
	MIN																																
BURBANK VALLEY PMP PLT	MAX	76	70	76	76	76	76	74	75	74	70	68		79	78	78	73	69	80	79	77	74	76	77	76	77	79	76	84	90	96		76.9
	MIN	59	55	55	55	56	58	59	58	57	58	57		55	55	56	58	56	59	53	58	58	53	58	60	59	61	54	56	55	56		56.8
CACHUMA DAM	MAX	81	72	77	76	74	75	77	71	69	70	71	73	75	78	76	79	69	70	79	80	75	76	79	84	75	76	78	77	83	91		76.2
	MIN	56	54	55	56	54	53	52	52	52	54	54	54	53	55	54	54	58	59	58	51	55	54	53	51	46	52	47	43	44	49		52.7
CAMPO	MAX	77	73	75	79	75	72	73	72	69	64	58	61	77	81	79	75	76	80	82	82	76	77	81	78	76	79	81	89	95	99		77.0
	MIN	40	44	40	44	48	54	50	42	49	49	49	51	48	44	47	46	51	45	42	40	45	46	45	45	47	49	42	37	40	45		45.5
CANOGA PARK PIERCE COL	MAX	77	73	77	79	79	78	71	74	73	72	69	73	81	81	78	72	72	84	81	79	79	78	80	79	76	83	80	88	95	98		78.6
	MIN	57	54	55	51	55	55	56	59	55	50	51	54	51	52	60	61	59	61	51	58	59	50	54	60	57	60	53	52	51	53		55.1
CHULA VISTA	MAX		66	66	67	66	64	66	66	66	66	65	66	66	67	65	68	67	65	68	70	68	63	65	66	65	69	68	67	70	71		66.6
	MIN		58	61	61	60	60	60	59	60	60	58	60	60	61	60	61	59	60	61	62	59	60	60	59	59	60	60	62	55	56		59.7
CLAREMONT POMONA COL	MAX	65	65	74	75	72	72	71	70	70	65	63	67	78	74	72	66	71	79	78	74	67	74	76	71	69	78	76	84	90	95		73.4
	MIN	57	54	50	55	55	55	55	54	54	56	55	54	56	54	57	56	56	56	60	55	57	52	54	57	57	55	52	57	56	58		55.3
CORONA	MAX	75	71	76	76	75	75	75	74	75	71	71	68	80	77	75	70	76	82	81	79	76	77	80	78	82	82	81	84	92	97		77.7
	MIN	57	54	54	55	56	57	57	57	54	48	56	59	57	57	58	58	58	56	59	58	58	57	55	52	52	52	52	50	55	55		55.4
CULVER CITY	MAX			70	71	70	72	71	72	71	73	73	73	74	75	73	72	70	76	76	73	74	72	72	72	75	73	76	75	80	84		73.5
	MIN			58	56	57	60	59	60	56	57	53	58	56	58	60	61	61	61	58	61	60	57	58	61	62	59	58	55	57	59		58.4

See Reference Notes Following Station Index

DAILY TEMPERATURES

Station		Day of Month 1	2	3	4	5	6	7	8	9	10	11	12	13	14	15	16	17	18	19	20	21	22	23	24	25	26	27	28	29	30	31	Average
COYAMA	MAX	82	84	87	86	82	83	76	83	79	72	67	77	79	84	87	85	83	83	85	86	86	90	88	85	83	83	84	82	79	84		82.3
	MIN	46	49	47	47	48	49	49	48	47	47	43	48	48	50	60	51	54	49	52	49	46	48	46	46	45	45	45	49	43	47		48.0
COYAMACA	MAX	78	72	79	[illegible]	80	83	82	78	71	66	66	60	58	75	80	74	70	73	73	77	73	76	77	84	83	70	79	79	82	88		75.5
	MIN																																
DRY CANYON RESERVOIR	MAX	79	70	73	78	79	78	77	64	70	66	61	61	74	81	81	78	63	73	83	82	75	66	80	83	85	78	82	79	91	95		76.2
	MIN	55	48	48	46	49	50	50	56	55	43	43	54	48	49	51	58	56	56	48	49	56	50	49	50	49	50	49	47	47	49		50.3
EL CAPITAN DAM	MAX	79	77	75	78	79	70	77	76	76	74	66	64	66	79	77	77	73	72	85	84	82	77	76	82	68	79	81	80	89	98		77.2
	MIN	57	57	60	58	59	58	58	59	57	57	55	55	57	59	52	57	57	57	55	58	60	60	61	58	58	59	60	55	56	57		57.5
ELSINORE	MAX	80	72	81	82	80	80		78	75	69	66	71	85	85	82	75	79	82	86	83	82		86	77	80	86	85	92	100			80.7
	MIN	55	54	55	55	57	59		58	53	52	56	52	59	58	59	59	57	58	54	58	59		56	58	59	62	53	53	54			56.4
ESCONDIDO	MAX	74	70	75	75	70	76	74	72	71	69	68	69	75	70	76	73	76	78	79	77	75	72	78	78	74	78	76	82	91	94		75.5
	MIN	56	58	58	59	58	57	57	58	53	54	55	56	58	59	57	56	56	57	57	59	58	59	58	51	58	59	56	59	59	54		57.0
FONTANA KAISER	MAX	78	73	80	80	79	77	75	76	76	69	64	70	82	80	78	74	78	83	82	79	79	82	81	75	74	83	81	90	92	101		79.0
	MIN	59	57	56	60	59	59	60	60	58	58	59	58	61	60	61	60	59	59	60	62	60	63	59	61	60	64	59	63	64	65		60.1
GILLESPIE FIELD	MAX	73	71	75	75	69	74	73	72	71	68	67	68	77	73	75	70	68	79	80	78	73	72	76	69	74	77	75	85	92	95		74.8
	MIN	59	60	61	61	60	59	57	60	59	59	57	59	57	60	61	60	59	61	60	62	61	62	62	59	61	60	62	62	52	55		59.6
HENSHAW DAM	MAX	80	75	72	75	78	74	72	73	72	65	52	56	61	75	79	79	69	74	80	82	78	72	78	83	68	70	80	80	86	93		74.4
	MIN	45	44	47	51	52	51	49	49	48	45	48	48	50	50	50	51	50	46	45	51	47	50	51	51	46	43	45	44	42	46		47.8
IDYLLWILD RANGER STA	MAX	72	76	80	82	83	76	74	68	68	67	65	64	73	78	79	73	70	76	76	76	70	80	82	80	78	75	78	80	86	90		75.8
	MIN	40	35	36	43	45	41	39	34	34	34	33	40	40	45	51	48	43	40	43	39	41	40	50	47	47	40	43	42	42	48		41.4
JULIAN WYNOLA	MAX	73	72	71	76	76	70	73	69	60	52	51	53	73	78	77	72	70	78	78	73	70	75	80	68	70	77	78	83	92	96		72.8
	MIN	45	42	39	42	44	46	42	43	44	45	46	47	47	48	51	46	47	39	45	42	42	44	43	47	45	47	45	43	46	53		44.8
LAGUNA BEACH	MAX	67	68	69	68	68	70	70		70	70	69	69	70	71	67	67	69	72	71	70	70	69	69	69	70	73	71			76		69.7
	MIN	58	59	59	57	59	59	56		59	55	57	56	51	56	60	57	58	60	51	59	60	57	52	50	58	57	55			53		56.6
LA MESA	MAX	70	69	72	71	68	72	69	70	70	69	66	66	71	71	71		67	77	76	76	71	69	74	70	72	74	70	80	82	89		72.1
	MIN	57	59	59	59	59	58	59	58	57	58	57	57	57	59	58	59	58	60	59	62	60	61	61	57	59	58	61	61	51	59		58.6
LOMPOC	MAX	70	73	70	67	70	74	73	64	67	69	70	70	70	67	68	65	71	71	71	68	68	69	68	68	69	66	67	70	71	69		69.1
	MIN	57	58	52	58	58	54	54	54	55	56	57	56	55	56	55	55	55	59	56	57	56	55	54	52	49	49	45	44	44	43		53.6
LONG BEACH	MAX																																
	MIN																																
LONG BEACH WB AP	MAX	67	70	72	71	68	74	70	74	74	71	72	72	75	72	71	68	73	78	76	73	73	72	72	69	74	77	73	80	87	92		73.7
	MIN	59	59	56	59	60	59	58	60	58	55	59	60	58	60	62	61	62	60	56	62	60	60	60	62	61	62	59	61	59	58		59.5
LOS ANGELES WB AIRPORT	MAX	66	68	68	68	67	69	68	69	70	69	69	68	69	70	70	69	68	70	70	69	70	71	69	69	72	71	71	71	76	78		69.7
	MIN	60	59	60	60	60	61	63	61	60	58	60	61	60	60	62	64	63	62	61	62	62	60	60	64	64	63	62	60	61	62		61.2
LOS ANGELES CIVIC CTR	MAX	67	69	71	70	69	74	70	72	71	69	69	70	74	75	72	69	73	75	73	73	71	73	73	68	72	75	73	77	85	88		72.7
	MIN	61	61	61	61	61	62	63	61	60	60	61	62	62	61	64	62	62	62	60	62	62	61	60	63	64	63	61	60	63	63		61.6
MT BALDY NOTCH	MAX	72	72	72	72	72	74	73	67	55	45	55	54	64	68	68	65	60	62	64	64	65	66	70	72	72	70	70	70	73	72		66.6
	MIN	54	50	50	54	52	55	49	38	34	28	34	34	40	40	45	42	42	40	42	38	40	40	42	45	40	42	42	44	48	50		43.1
MOUNT WILSON FC 338 B	MAX																																
	MIN																																
NEWPORT BEACH HARBOR	MAX	67	66	66	65	64	67	69	66	69	69	70	67	68	67	67	68	69	68	68	68	70	67	71	70	71	71	67	70	71	75		68.4
	MIN	59	59	60	60	60	59	59	60	60	60	57	61	57	61	60	59	59	60	58	58	60	54	61	58	57	54	57	62	57	58		58.8
OCEANSIDE	MAX	71	71	72	71	71	74	72	73	72	72	71	73	73	73	73	68	69	74	78	74	73	72	73	70	71	75	74	74	78	79		72.8
	MIN	59	59	61	62	61	60	59	60	60	60	59	57	59	61	60	61	59	62	57	63	61	60	58	60	62	59	59	62	55	56		59.7
OJAI	MAX	68	70	70	68	70	70	67	68	66	69	63	68	76	74	72	66	68	74	74	66	65	74	75	76	74	75	74	84	89	93		72.2
	MIN	57	57	56	51	57	50	53	56	58	48	55	54	51	52	58	58	58	59	51	58	56	51	52	51	53	52	52	50	52	55		54.0
OXNARD	MAX	68	69	70	71	68	69	72	69	71	70	71	71	73	72	73	72	68	73	72	69	67	72	71	71	73	73	74	75	75	78		71.3
	MIN	58	58	60	58	58	50	52	58	58	54	59	57	55	55	58	59	60	60	53	58	58	54	54	58	52	55	52	50	51	53		55.8
PALOMAR MT OBSERVATORY	MAX	75	75	79		80	82	75	75	69	60	53	55	73	80	80	75	72	77	78	78	72	76	78	81	72	72	77	79	84	88		74.8
	MIN	50	48	51		53	55	49	43	36	35	40	42	46	52	53	57	45	44	51	50	46	50	58	54	49	45	50	51	55	60		48.9
PASADENA	MAX	71	67	73	74	72	73	71	72	71	68	63	67	77	75	74	67	69	78	78	76	75	73	76	75	73	79	76	82	89	94		74.3
	MIN	58	56	54	56	55	58	58	58	56	54	56	57	58	57	59	57	57	59	54	57	57	55	54	59	58	58	53	58	56	57		56.6
PERRIS	MAX		71	77	77	75	75	82	78	72	68	62	73	82	84	83	79	78	85	83	78	74	79	82	72	76	83	82	89	95	100		79.1
	MIN	55	52	52	53	53	57	56	52	52	52	54	54	54	54	57	56	56	58	52	60	58	55	52	60	56	56	50	57	53	52		54.6
POMONA	MAX	75	68	76	79	76	76	74	72	69												78	77	77	76	71	80	81	87	93	97		
	MIN	58	56	52	58	58	58	59	59	58												59	55	56	59	60	57	53	60	55	55		
RAMONA SPAULDING	MAX	76	75	77	78	72	76	76	76	72	67	65	64	78	76	78	76	69	83	83	80	77	76	83	76	76	81	79	88	97	102		77.7
	MIN	53	55	56	55	57	55	54	54	54	53	53	53	54	57	56	55	55	56	53	56	56	57	57	56	56	54	51	53	52	59		54.8
REDLANDS	MAX	74	72	78	79	77	77	78	76	73	63	64	68	81	81	81	68	77	82	84	78	71	79	83	69	76	83	82	89	97	102		78.1
	MIN	58	54	55	55	56	57	58	57	55	54	55	55	57	57	59	56	56	57	53	57	57	58	58	58	57	56	53	58	55	57		56.3
RIVERSIDE FIRE STA. #3	MAX	76	70	78	79	76	76	78	78	76	71	69	72	82	80	79	71	78	83	83	79	78	80	82	78	76	83	81	87		95		78.4
	MIN	59	56	53	59	58	59	57	60	57	57	58	58	60	57	60	59	60	60	54	59	60	57	59	59	60	59	55	60		57		58.1
RIVERSIDE EXP STA	MAX	78	71	71	75	77	74	74	75	73	73	63	64	70	79	79	78	69	75	80	79	76	71	77	80	69	75	81	80	85	95		75.5
	MIN	57	53	51	57	56	56	56	58	55	55	56	55	58	55	59	58	59	59	51	57	58	55	56	58	58	58	56	58	54	55		56.2
SAN BERNARDINO CO HOSP	MAX	76	72	80	81	78	77	78	75	72	66	63	67	83	82	83	72	78	85	84	80	77	81	84	81	75	84	84	90	97	102		79.6
	MIN	58	58	55	58	58	58	59	59	57	55	56	57	58	57	60	58	58	59	54	59	59	44	45	59	59	58	54	60	55	56		56.7
SANDBERG WB	MAX	67	78	75	75	77	71	64	55	54	56	58	69	73	77	77	68	62	77	75	72	71	76	77	68	69	76	70	71	78	86		70.7
	MIN	52	49	58	54	55	48	49	46	44	43	46	47	53	57	55	49	47	54	56	55	49	52	58	51	50	47	48	46	51	61		51.0
SAN DIEGO WB AIRPORT	MAX	68	67	69	68	66	70	69	69	69	67	69	68	71	67	67	68	66	71	71	70	70	67	66	66	69	71	69	73	76	76		69.1
	MIN	59	62	63	62	61	61	62	60	62	61	62	62	62	62	61	60	60	63	63	64	63	63	62	61	62	62	64	64	62	60		61.8
SAN FERNANDO	MAX																																
	MIN																																
SAN GABRIEL FIRE DEPT	MAX	76	67	74	74	73	74	73	74	72	70	64	69	79	76	75	69	71	78	78	79	77	74	76	75	74		77	82	90	94		75.3
	MIN	58	58	54	59	56	60	60	59	56	55	59	57	58	57	61	59	58	61	53	59	59	55	54	59	61		54	60	55	55		57.6
SAN JACINTO	MAX	83	80	84	87	81	84	82	82	76	66	66	73	86	89	86	72	85	87	91	86	78	84	90	80	80	90	90	97	102	110		84.2
	MIN	55	52	53	57	55	60	57	58	55	55	56	55	56	57	58	57	57	58	52	56	58	56	53	60	56	58	50	55	52	54		55.7
SAN NICOLAS ISLAND	MAX	62	66	65	65	65	66	65	64	64	66	66	63	66	62	63	60	66	68	62	65	62	64	64	63	64	67	66	67	75	75		65.2
	MIN	55	49	48	49	51	55	55	54	54	54	55	55	54	55	54	55	53	52	56	55	54	54	54	54	53	52	52	52	52	51		53.2

See Reference Notes Following Station Index

DAILY TEMPERATURES

Station		Day of Month 1	2	3	4	5	6	7	8	9	10	11	12	13	14	15	16	17	18	19	20	21	22	23	24	25	26	27	28	29	30	31	Average
SANTA ANA FIRE STATION	MAX	70	68	74	74	73	75	73	72	71	71	71	72	76	75	74	72	71	76	75	74	73	73	73	76	72	76	75	77	83	88		74.1
	MIN	58	60	60	61	61	61	59	61	60	58	59	59	57	62	62	61	60	62	55	62	61	60	61	61	62	58	59	63	54	59		59.9
SANTA BARBARA	MAX	65	60	65	71	67	70	68	68	71	74	68	65	69	73	67	70	68	69	74	70	67	67	70	68	69	68	74	68	70	72		68.8
	MIN	58	58	58	59	57	50	51	58	55	53	53	52	56	56	60	58	57	60	58	58	56	54	54	58	56	54	55	54	56	56		55.9
SANTA BARBARA FAA AP	MAX	64	65	69	67	70	71	71	71	73	70	66	71	73	70	71	67	70	71	70	67	70	70	68	71	78	77	71	73	76	76		70.6
	MIN	59	61	61	58	54	50	53	54	53	54	52	50	56	57	60	59	61	59	58	55	53	51	54	56	52	59	56	53	53	56		55.6
SANTA MARIA WB AIRPORT	MAX	68	71	69	65	70	72	69	65	67	69	67	69	69	67	70	66	67	74	70	69	68	68	69	66	67	67	66	68	78	67		68.6
	MIN	56	52	51	57	53	50	54	54	56	56	57	56	55	55	54	55	59	57	55	57	55	55	54	47	43	50	42	45	45	45		52.7
SANTA MONICA PIER	MAX	68	65	64	63	63	64	67	65	64	67	67	66	64	68	71	68	66	68	68	66	65	70	68	69	69	66	67	66	69	72		66.8
	MIN	60	58	59	58	57	58	57	59	58	57	58	59	58	57	58	57	61	61	58	58	60	59	59	60	60	59	58	58	58	59		58.5
SANTA PAULA	MAX	74	72	74	71	72	73	70	73	72	72	71	74		74	73	68	75	75	73	69	68	74	74	74	76	77	75	80	85	85		73.9
	MIN	55	57	58	53	58	48	51	56	55	49	52	48		51	50	58	60	59	49	50	57	53	51	59	48	49	48	48	48	50		52.7
TORRANCE	MAX	70	68	72	70	68	70	71	71	70	71	71	71	73	72	71	70	72	72	71		70	72	71	70	73	74	74	77	81	80		71.9
	MIN	59	58	55	58	58	56	57	60	57	57	60	58	56	58	60	60	61	62	57		61	56	57	62	56	60	58	55	55	57		58.1
TUJUNGA	MAX	70	70	77	77	81	75	68	71	66	63	69	71	80	78	71	66	73	81	80	84	70	77	80	74	75	81	77	86	91	96		75.9
	MIN	56	53	57	52	52	53	56	55	53	48	54	54	53	52	57	56	55	58	50	55	56	52	53	58	52	57	51	49	55	58		54.0
TUSTIN IRVINE RANCH	MAX	69	68	74	73	72	74	73	70	71	71	67	67	76	73	72	69	68	78	77	77	76	71	73	73	71	77	76	79	85	88		73.6
	MIN	56	57	59	60	60	59	56	60	58	54	56	58	53	59	59	59	59	61	51	59	61	56	58	59	59	52	54	63	53	52		57.4
TWITCHELL DAM	MAX	69	71	69	66	70	75	72		73	69	66	70	69	71	70	71	72	75	72	69	70	71	77	75	76	71	72	80	94	90		72.9
	MIN	56	56	49	55	55	47	48		49	55	55	55	54	55	56	54	53	54	53	55	55	54	54	53	44	43	43	45	49	50		51.9
U C L A	MAX	67	68	71	70	70	71	70	70	68	72	72	70	73	74	71	69	71	74	71	73	74	75	75	74	74	75	74	75	80	86		72.6
	MIN	56	55	55	54	56	58	57	59	57	56	58	58	56	56	58	63	59	59	58	60	60	59	56	55	55	61	53	52	54	62		57.2
UPLAND 3 N	MAX	74	70	75	78	75	72	71	73	70	66	61	65	79	78	75	71	73	79	80	77	76	75	79	75	73	79	78	85	92	99		75.8
	MIN	56	52	48	54	52	56	52	55	52	53	54	54	54	52	57	55	55	56	48	54	56	50	53	56	55	53	47	51	52	51		53.1
VISTA 2 NNE	MAX	69	68	72	71	71	72	70	72	69	68	68	69	72	70	69	67	65	74	73	73	71	69	73	66	70	74	73	75	83	85		71.4
	MIN	56	58	59	60	59	59	58	59	56	56	56	59	57	59	58	58	57	59	58	60	59	60	61	57	58	58	56	61	52	54		57.9
WARNER SPRINGS	MAX		79	82	84	82	79	77	75	74	63	59	65	82	83	80	79	78	84	82	81	77	76	85	82	74	85	82	87	94	98		79.6
	MIN		39	42	45	42	49	46	44	43	43	47	48	43	43	48	47	52	39	43	40	39	40	41	48	42	43	42	39	38	46		43.5
YORBA LINDA	MAX	74	69	74	75	70	75	73	75	71	70	70	70	79	75	69	68	72	80	77	77	75	74	74	73	74	81	75	82	89	93		75.1
	MIN	49	49	49	49	49	49	49	50	50	50	50	50	51	51	51	51	52	52	49	49	49	49	50	50	50	50	50	51	51	51		50.0
* * *																																	
SOUTHEAST DESERT BASINS 07																																	
BAKER 9 NNW	MAX	104	104	104	104	106	104	99	98	84	86	90	92	97	101	99	86	98	97	100	102	99	102	106	100	96	97	102	98	104	110		99.0
	MIN	71	71	74	71	72	70	69	62	60	62	64	66	71	75	66	65	68	71	73	70	71	75	77	71	65	74	68	67	72	72		69.4
BARSTOW	MAX	99	96	98	100	99	99	98	94	83	74	79	83	91	96	95	87	86	92	94	95	92	96	98	98	87	92	91	93	96	105		92.9
	MIN	62	60	57	60	57	62	57	54	54	54	53	54	56	60	70	64	60	56	58	62	63	60	62	64	65	56	63	60	55	56		59.1
BEAUMONT 1 E	MAX																																
	MIN																																
BISHOP WB AIRPORT	MAX	93	93	97	96	93	92	91	82	66	75	79	80	86	88	82	78	74	83	88	89	88	91	90	86	85	85	88	87	90	96		86.4
	MIN	53	55	53	55	52	49	48	55	48	49	45	53	50	51	56	52	53	53	53	55	58	56	56	56	48	44	45	44	47	48		51.3
BISHOP UNION CARBIDE	MAX	70	69	74														65	68	60	62	61	65	67	61	62	59	60	58	65	66		
	MIN	40	43	41														42	40	41	39	40	42	48	42		36		38	42	46		
BLYTHE	MAX	103	101	98	100	106	105	99	97	95	88	89	92	100	102	100	97	97	100	104	103	102	102	103	100	98	97	100	103	109	111		100.0
	MIN	69	64	66	63	64	62	70	66	66	59	61	60	63	67	71	72	69	67	66	66	70	66	67	70	71	66	67	68	67	66		66.3
BLYTHE FAA AIRPORT	MAX	103	101	101	101	107	103	99	98	91	89	90	91	99	103	99	98	98	100	105	106	103	102	105	102	100	97	103	103	109	113		100.6
	MIN	75	70	71	72	70	73	73	73	66	60	62	63	68	72	76	76	71	72	73	73	71	70	78	76	75	68	73	73	75	77		71.5
BORREGO DESERT PARK	MAX	108	102	96	97	96	102	100	96	95	82	78	81	90	99	100	100	96	96	98	101	102	96	101	104	101	98	96	101	102	108		97.4
	MIN	66	62	67	60	68	65	62	60	56	58	54	56	60	66	71	68	62	61	69	70	65	63	71	69	67	60	65	64	66	74		64.2
BRAWLEY 2 SW	MAX	104	100	95	95	97	102	99	95	96	90	85	86	93	98	100	97	96	96	99	101	102	100	100	103	101	101	95	98	101	106		97.7
	MIN	62	64	60	60	65	62	60	66	59	52	59	58	62	64	69	67	65	61	65	64	68	63	67	68	68	63	66	60	64	67		63.3
CANTIL	MAX	98	96	99	99	98	96	93	84	78	76	80	83	93	97	89	81	84	91	92	94	90	97	93	89	89	91	85	92	98	102		90.9
	MIN	64	58	60	61	57	57	66	55	55	59	55	59	65	64	74	62	53	58	63	71	68	70	74	68	68	63	67	63	61	57		62.5
DAGGETT FAA AIRPORT	MAX	100	97	101	101	101	97	96	89	76	77	83	84	93	96	91	86	90	92	96	96	93	98	102	93	90	95	95	96	101	105		93.7
	MIN	70	68	66	70	65	67	66	61	60	61	60	59	62	68	71	67	61	65	69	70	70	68	72	75	72	64	72	69	63	68		66.6
DEATH VALLEY	MAX	113	110	112	112	110	110	108	106	98	90	95	95	103	106	107	99	89	102	106	106	106	109	112	112	106	106	105	107	108	112		105.3
	MIN	86	86	85	90	86	86	82	74	69	66	71	71	74	79	85	70	68	73	78	84	77	84	89	87	81	76	81	81	79	77		79.2
DEEP SPRINGS COLLEGE	MAX																																
	MIN																																
EAGLE MOUNTAIN	MAX	102	100	98	96	98	105	99	95	92	86	83	85	88	97	95	99	90	93	96	99	99	96	100	100	98	93	94	97	100	105		95.9
	MIN	76	76	73	73	75	78	74	75	71	66	68	70	73	77	79	77	70	72	75	77	77	79	79	77	77	76	74	76	77	81		74.9
EL CENTRO 2 SSW	MAX	105	100	99	98	105	104	98	103	96	83	85	91	100	101	103	99	97	99	103	103	100	103	104	102	102	97	100	102	108	110		100.0
	MIN	65	65	60	59	61	61	58	64	62	58	60	58	61	65	69	66	63	64	63	68	69	63	67	68	67	61	67	60	63	69		63.5
FAIRMONT	MAX	79	72	84	80	79	81	75	62	64	61	58	63	78	90	88	86	68	68	83	80	74	73	88	81	72	73	84	76	81	91		76.4
	MIN	56	56	52	55	54	51	51	51	49	49	49	49	55	60	63	57	52	53	54	57	57	55	64	59	57	57	58	57	58	59		55.1
GOLD ROCK RANCH	MAX																																
	MIN																																
HAIWEE	MAX	94	90	90	92	91	88	89	86	78	67	76	76	76	84	87	78	74	74	83	86	87	87	92	93	88	85	83	90	85	90		84.6
	MIN	66	65	63	59	62	57	57	53	48	45	51	53	54	59	62	56	51	55	59	59	61	64	63	59	57	55	59	52	55	58		57.2
HAYFIELD PUMPING PLANT	MAX	98	97	96	89	91	96	91	89	85	83	81	79	83	91	93	88	93	92	95	98	97	95	98	98	96	92	95	95	100	105		92.6
	MIN	65	62	65	64	64	66	65	64	61	59	55	59	71	67	72	74	65	65	64	65	61	65	68	69	68	65	68	64	64	67		65.0
IMPERIAL	MAX	101	97	96	97	102	100	96	95	88	85	84	90	97	100	98	98	98	98	101	103	100	101	104	101	101	95	99	102	108	109		98.1
	MIN	67	66	62	62	66	66	66	68	65	63	62	63	66	68	71	69	67	70	70	72	75	71	71	71	67	66	68	66	69	76		67.6
IMPERIAL FAA AP	MAX	101	98	98	97	105	101	98	97	90	85	87	92	100	102	100	98	99	100	103	104	102	103	105	104	103	97	102	103	109	111		99.8
	MIN	66	67	63	61	65	66	63	67	64	62	63	62	64	67	71	68	66	67	70	71	74	71	72	71	67	64	69	62	65	73		66.7
INDEPENDENCE	MAX		95	92	94	94	90			91	70	78	78	82			87	75	72	83	88			92	95	86	88	83			90		85.9
	MIN		60	59	61	59	57			48	42	48	53	53			57	52	53	57	61			63	59	58	51	52			51		55.0

See Reference Notes Following Station Index

DAILY TEMPERATURES

Station		Day of Month 1	2	3	4	5	6	7	8	9	10	11	12	13	14	15	16	17	18	19	20	21	22	23	24	25	26	27	28	29	30	31	Average
INDIO U S DATE GARDEN	MAX	105	101	98	96	96	105	100	97	95	86	83	88	91	101	100	99	95	98	98	101	103	94	104	102	92	97	96	99	104	108		97.7
	MIN	72	68	65	66	69	69	69	66	64	63	65	66	68	71	75	71	68	68	73	71	70	71	71	74	68	67	68	70	74	76		69.2
INYOKERN	MAX	99	97	100	98	97	94	98	90	80	79	83		92	94	93	89	84	90	93	94	93	97	98	95	101	96	92	92	97	100		93.3
	MIN	63	60	58	58	57	59	56	55	54	49	50		55	64	65	61	56	57	59	58	59	61	65	70	67	55	52	50	54	57		58.1
IRON MOUNTAIN	MAX	107	105	102	102	102	107	102	99	96	90	88	90	92	90	102	101	94	97	99	103	104	100	103	105	103	98	97	101	102	108		99.9
	MIN	76	73	73	73	74	75	72	72	69	64	63	64	71	73	77	76	66	64	74	74	79	76	76	75	73	76	74	79	70	76		72.6
LAKE ARROWHEAD	MAX	73	77	79	77	77	76	72	60	55	48	50	67	73	76	75	71	67	72	72	70	71	80	79	77	78	75	71	80	82	86		72.2
	MIN	51	52	48	53	50	50	47	44	41	38	40	40	44	47	55	54	48	44	49	46	48	46	52	50	53	45	54	43	49	52		47.8
LANCASTER	MAX	90	92	94	93	93	88	84	74	70	70	72	83	90	91	91	84	83	88	90	85	83	93	93	82	82	89	85	88	94	99		86.4
	MIN	63	52	56	57	53	52	55	54	52	52	53	55	54	57	66	58	52	55	58	62	59	60	65	63	60	56	58	57	52	52		56.6
LUCERNE VALLEY	MAX																																
	MIN																																
MECCA FIRE STATION	MAX	102	100	99	96	105	100	95	96	94	88	91	91	100	100	98	96	96	99	101	100	97	100	100	99	97	96	97	101	106	108		98.3
	MIN	66	67	63	63	61	65	64	63	67	65	64	66	67	68	72	68	67	68	69	69	67	71	67	71	69	67	65	65	69	74		66.9
MITCHELL CAVERNS	MAX	89	88	87	87	91	89	86	80	79	71	76	75	83	87	86	79	79	82	85	87	87	88	89	88	85	83	84	89	93	95		84.9
	MIN	72	65	65	64	62	67	62	61	55	49	52	54	62	65	67	63	55	55	64	63	62	64	68	64	62	61	62	65	67	72		62.3
MOJAVE	MAX	96	90	94	94	92	88	87	76	87	78	72	78	89	91	85	78	81	86	90	85	83	91	87	78	77	86	80	85	91	98		85.8
	MIN	70	58	61	53	57	61	53	51	54	56	59	62	65	69	60	53	57	60	64	61	64	69	60	60	58	59	57	57	56	61		59.5
MOJAVE 2 ESE	MAX	89	84	89	90	86	89	85	80	73	72	70	73	85	91	89	76	78	86	90	89	88	90	93	87								84.3
	MIN	56	57	60	58	54	55	45	43	42	44	45	46	49	55	54	55	53	55	56	55	54	56	59	58								52.7
MOUNTAIN PASS	MAX	93	91	89	90	94	95	94	89	88	79	64	70	74	73	80	82	81	83	91	94	93	93	92	94	92	91	87	95	94	91		87.2
	MIN	73	70	69	73	75	74	68	71	64	36	43	51	52	49	54	56	54	57	62	70	68	71	67	73	72	70	71	74	69	70		64.2
MT SAN JACINTO WSP	MAX	69	64	67	69	69	66	64	62	60	61	62	59	63	65	63	62	62	63	67	71	69	68	72	73	74	74	75	77	77	78		67.5
	MIN	38	35	35	41	39	34	36	35	39	37	32	30	33	36	42	37	37	33	32	36	47	36	42	53	52	39	43	44	41	43		38.6
NEEDLES FAA AIRPORT	MAX	104	105	103	104	109	105	100	97	91	88	90	92	100	102	102	94	95	98	103	103	101	103	104	103	100	98	101	104	109	114		100.7
	MIN	77	75	76	75	76	78	75	76	74	65	67	69	69	75	80	69	66	73	74	77	76	77	79	81	75	71	77	76	73	74		74.2
PALMDALE	MAX	82	90	89	89	89	83	79	71	67	65	67	77	88	91	90	76	76	87	86	82	79	92	91	88	82	88	85	91	96	99		83.8
	MIN	60	57	57	59	54	53	51	55	52	51	52	53	53	58	60	60	55	55	59	64	58	57	59	56	64	54	55	52	50	53		55.9
PALMDALE FAA AIRPORT	MAX	88	92	93	94	92	90	82	76	71	68	72	81	90	93	90	84	82	90	90	86	83	95	92	82	85	90	85	90	97	100		86.8
	MIN	61	55	59	57	53	51	56	53	51	52	51	53	53	57	65	56	55	53	57	62	58	55	58	62	62	54	55	53	48	50		55.5
PALM SPRINGS	MAX	99	95	98	99	101	100	94	93	89	84	84	88	98	100	98	96	95	99	101	99	97	98	100	101	95	99	99	104	109	109		97.4
	MIN	66	62	60	69	64	64	64	62	58	59	58	60	63	65	61	69	63	62	66	60	63	64	67	70	67	66	65	64	64	68		63.8
PARKER RESERVOIR	MAX	105	105	104	98	100	107	103	99	98	90	87	89	91	100	101	103	96	96	99	104	102	100	101	103	99	96	98	99	102	108		99.4
	MIN	78	75	72	71	71	78	81	81	76	68	64	66	70	74	79	78	71	73	76	77	74	76	77	79	75	71	75	77	76	80		74.6
RANDSBURG	MAX	94	92	95	95	94	92	90	88	64	68	78	78	87	92	89	78	82	86	90	90	88	94	92	89	83	88	86	91	94	97		87.5
	MIN	62	56	60	60	64	59	54	58	54	56	55	58	55	60	60	58	50	56	60	59	60	61	71	62	56	54	51	61	62	61		58.4
SQUIRREL INN 2	MAX	72	73	73	75	76	75	70	61	58	46	46	62	67	71	74	67	64	69	69	66	68	74	75	75	73	70	66	75	77	80		68.9
	MIN	58	54	55	52	54	50	46	40	39	38	41	40	47	53	55	54	46	50	56	49	50	50	57	53	55	45	55	47	58	53		50.0
THERMAL FAA AIRPORT	MAX	100	99	96	97	105	99	95	94	88	85	89	92	100	102	100	95	95	100	103	101	95	102	101	94	97	98	97	104	107	109		98.0
	MIN	70	67	65	66	69	69	68	64	64	64	65	66	68	68	74	70	67	66	74	71	70	69	70	71	66	67	66	65	73	77		68.3
TRONA	MAX	104	105	103	103	102	99	97	82	77	73	79	85	94	98	89	83	89	93	96	97	96	100	101	97	95	93	97	79	102	104		93.7
	MIN	69	68	68	67	66	64	63	64	55	41	54	47	55	69	76	71	61	66	71	67	67	67	73	73	68	63	65	62	63	67		64.3
TWENTYNINE PALMS	MAX	102	98	100	100	101	100	96	95	89	87	87	87	94	98	96	94	90	95	99	99	100	99	101	100	98	96	96	98	101	104		96.7
	MIN	67	61	61	64	62	64	63	57	58	56	55	61	61	64	69	67	60	62	65	66	63	64	66	68	63	63	62	61	60	60		62.4
VALYERMO RANGER STA	MAX																																
	MIN																																
VICTORVILLE PUMP PLANT	MAX	93	87	93	95	92	93	92	86	75	69	67	71	81	90	92	91	82	81	88	89	88	85	94	95	85	86	90	88	91	96		86.8
	MIN	57	52	52	53	52	50	54	54	50	49	50	51	51	55	59	59	53	50	53	55	55	53	57	63	62	52	53	55	51	55		53.8
WHITE MOUNTAIN 1	MAX	63	62	63	64	64	64	60	66	52	38	44	44	46	56	55	50	47	45	47	49	55	56	59	56	54	51	55	55	55	60		54.5
	MIN	32	35	33	35	33	30	30	30	22	23	27	29	29	31	36	32	31	31	32	31	36	33	34	39	38	30	30	30	32	31		31.5
WHITE MOUNTAIN 2	MAX	50	48	49	54	50	49	52	47	40	31	32	33	41	44	44	40	36	44	39	42	41	42	47	37	40	36	42	42	43	47		42.7
	MIN	28	28	36	36	33	32	31	28	19	19	22	24	20	28	30	25	25	32	31	32	28	30	34	21	21	21	19	19	19	20		26.4
WILDROSE RANGER STA	MAX	89	88	91	93	90	88	89	83	72	72	77	74	83	86	86	76	73	81	85	85	85	89	89	89	88	88	87	86	88	92		84.7
	MIN	61	59	63	64	59	58	55	51	44	43	47	52	53	57	62	57	53	53	57	55	56	62	62	59	55	55	51	51	53	58		55.5

See Reference Notes Following Station Index

EVAPORATION AND WIND

Station		Day Of Month 1	2	3	4	5	6	7	8	9	10	11	12	13	14	15	16	17	18	19	20	21	22	23	24	25	26	27	28	29	30	31	Total or Avg.
* * * NORTH COAST DRAINAGE 01																																	
DUTTONS LANDING	EVAP	.25	.33	.26	.33	.27	.25	.36	.22	.11	.05	.26	.23	.27	*	*	.78	.30	.26	.28	.26	.25	*	.46	.46	.42	.38	.36	.46	*	.77		8.63
	WIND	110	190	203	177	186	164	157	127	80	112	141	139	161	*	*	341	124	131	138	159	160	*	186	189	180	180	131	165	*	161		4192
	MAX	84	82	79	84	80	76	83	77	66	62	83	79	82	-	-	83	82	80	82	83	82	-	82	87	88	85	85	82	-	89		81.0
	MIN	57	56	55	54	55	53	53	53	56	56	57	56	56	-	-	55	56	57	57	56	56	-	57	63	52	52	53	51	-	53		55.2
FERNDALE 2 NW	EVAP	.19	.20	.13	.09	.07	.10	.13	.04	.00	.03	.06	.05	.08	.05	.03	.07	.08	.13	.03	.05	.13	.09	.11	.17	.16	.16	.21	.23	.17	.15		3.19
	WIND	27	29	27	22	19	21	19	33	13	16	18	11	16	22	26	24	21	18	9	19	26	21	23	38	21	27	25	26	22	28		667
	MAX	85	84	78	75	70	80	80	66	62	67	67	70	70	70	71	70	81	81	68	76	78	74	81	82	82	80	82	84	84	83		76.0
	MIN	55	56	58	58	58	60	60	56	55	55	57	58	58	56	57	57	59	60	58	56	58	59	59	59	59	57	58	58	60	59		57.8
LAKE PILLSBURY NO 2	EVAP	.31	.32	.38	.40	.30	.25	.18	.19	.09	.06	.13	.21	.26	.31	.29	.36	.24	.12	.23	.11	.26	.30	.32	.30	.30	.28	.28	.28	.28	.32		7.66
	WIND	-	33	24	32	39	37	17	29	8	11	10	20	28	21	15	22	14	4	8	11	12	12	26	19	24	24	25	22	17	15		599B
	MAX	91	92	93	93	85	84	82	84	74	74	79	89	91	90	93	93	90	75	91	90	91	93	91	88	87	85	89	86	89	91		87.4
	MIN	60	60	60	60	61	57	59	58	60	55	59	60	61	59	60	60	61	63	65	64	62	60	62	55	57	51	50	49	54	57		58.6
TULELAKE	EVAP	.42	.30	.39	.40	.22	.27	.29	.17	-	.07	.26	.28	.31	.30	.20	.30	.30	.25	.16	.13	.28	.17	.18	.07	.10	.40	.19	.22	.20	.27		7.34B
WILLOW CREEK 1 NW	EVAP	.72	.27	.30	.28	.22	.22	.09	.14	.06	.07	.11	.09	.20	.24	.22	.26	.28	.27	*	.10	.28	.22	.22	.12	.18	.10	.15	.14	.21	.24		6.00
	WIND		7	7	10	11	14	7	9	2	5	7	5	8	11	12	11	10	10	6	2	8	11	12	13	17	14	17	12	14	18		300B
	MAX	96	97	97	97	93	80	70	77	72	72	76	78	92	92	91	94	94	89	87	84	90	92	87	75	84	72	74	70	85	89		84.9
	MIN	59	61	64	64	64	50	56	56	60	60	60	60	59	57	61	61	62	63	59	66	61	59	62	60	58	55	55	52	50	55		59.0
* * * SACRAMENTO DRAINAGE 02																																	
BERRYESSA LAKE	EVAP	.45	.30	.34	.36	.33	.24	.33	.26	.09	.12	.27	.24	.31	.31	.36	.41	.41	.30	.30	.39	.30	.36	.37	.45	.37	.35	.39	.35	.38	.34		9.78
	WIND	45	92	92	88	89	90	59	61	40	75	56	59	71	51	53	51	56	90	52	65	76	52	51	53	51	49	51	46	32	24		1820
	MAX	97	83	86	87	85	80	89	85	66	69	83	79	84	91	90	91	93	84	87	90	85	90	91	94	94	85	91	89	93	95		86.9
	MIN	62	58	57	57	57	57	58	57	57	56	56	58	58	59	60	62	60	59	59	60	60	60	61	61	57	57	55	56	56	60		58.3
BRANNAN ISLAND	EVAP	.45	.44	.35	.36	.37	.34	.33	.33	.21	.15	.34	.30	.35	.30	.30	.45	.38	.30	.45	.47	.48	.48	.45	.40	.52	.45	.44	.45	.45	.39		11.48
	WIND	155	200	192	156	173	164	143	102	110	96	109	126	153	96	160	95	120	123	131	126	160	100	102	145	130	108	104	96	65	80		3820
CHICO EXPERIMENT STA(A)	EVAP	.04	.33	.29	.31	.33	.31	*	*	.58	.32	-	*	.44	*	*	.99	.36	.22	.26	.26	*	*	.86	.39	.36	.34	.33	*	*	1.03		8.64B
	WIND	45	54	50	62	69	80	*	*	158	49	41	*	105	*	*	121	69	55	37	45	*	*	125	66	37	37	42	*	*	111		1458
DAVIS 2 WSW	EVAP	.57	.39	.40	.38	.38	.44	.42	.33	.15	.10	.27	.26	.34	.39	.40	.40	.51	.34	.30	.37	.35	.35	.33	.43	.48	.36	.44	.39	.45	.52		11.24
	WIND	138	95	96	119	120	109	115	185	97	85	95	74	107	90	95	78	140	108	60	106	116	94	47	50	100	86	131	88	138	77		3039
	MAX	98	90	90	92	90	87	86	81	70	70	84	84	88	90	89	96	90	89	92	90	88	89	94	94	92	91	89	89	87	87		88.2
	MIN	58	59	58	55	55	55	54	55	56	55	58	55	57	58	58	62	59	59	59	58	56	57	62	61	57	56	54	54	57	59		57.2
FOLSOM DAM	EVAP	.35	.35	.31	.30	.30	.30	.30	.26	.15	.12	.15	.21	.21	.28	.30	.30	.24	.30	.30	.30	.28	.27	.29	.30	.38	.37	.37	.40	.30	.32		8.61
	WIND	5	41	44	29	37	37	22	19	9	12	8	9	13	11	6	17	15	25	5	19	22	9	4	2	5	4	8	2	2	2		443
LAKESHORE	EVAP	.22	.30	.30	.31	.22	.26	.22	.15	.09	.03	.11	.22	.26	.19	.30	.27	.23	.22	.17	.22	.22	.20	.25	.29	.17	.18	.28	.24	.31	.36		6.79
	WIND	18	35	30	30	25	40	24	31	19	18	23	30	30	22	28	33	31	26	27	23	24	21	23	27	42	32	24	18	15	38		807
LAKE SPAULDING DAM	EVAP	-	-	-	.13	.37	.29	.26	.13	.08	.00	.05	-	.15	.23	.21	.46	.37	.03	.18	.28	.24	.32	.31	.23	.22	.20	.28	.21	.27	.43		6.84B
MONTICELLO DAM	EVAP	.34	.29	.30	.28	.29	.24	.28	.23	.07	.07	.25	.17	.24	.27	.30	.31	.36	.22	.30	.28	.25	.28	.30	.39	.39	.32	.34	.31	.30	.34		8.31
	WIND	11	17	27	20	31	28	20	28	0	17	15	14	26	4	23	6	23	19	15	17	14	26	2	40	16	27	21	27	11	11		556
	MAX	100	90	92	93	91	86	91	86	64	68	86	82	88	95	95	99	95	88	94	95	92	94	95	95	93	92	92	91	93	96		90.4
	MIN	58	59	58	60	59	58	62	58	56	56	57	59	61	65	62	63	60	60	56	61	61	59	61	60	62	63	57	56	64	59		59.7
PLACERVILLE IFG	EVAP	*	.55	.22	.19	.18	.23	*	*	.46	.10	.05	.06	.09	*	*	.72	.08	.16	.22	.24	*	*	.68	.24	.22	.24	.21	*	*	.80		5.94
	WIND	*	53	8	6	8	24	*	*	23	11	2	4	7	*	*	93	41	6	13	13	*	*	64	10	10	34	12	*	*	99		541
SHASTA DAM	EVAP	.38	.33	.32	.26	.19	.36	.27	.28	.08	.00	.00	.09	.22	.23	.21	.30	.25	.19	.24	.16	.21	.28	.30	.31	.32	.22	.25	.23	.27	.30		7.05
	WIND	76	57	61	38	41	57	48	64	49	23	18	37	45	54	54	75	56	44	51	46	32	53	47	49	52	48	49	55	64	86		1529
TURNTABLE CREEK	EVAP	*	.81	.27	.22	.21	.22	*	*	.49	.04	*	.10	.15	*	*	.86	.35	.26	.22	.21	*	*	*	*	*	*	1.79	*	*	.97		7.17
	WIND	*	133	31	10	1	1	*	*	40	16	*	26	12	*	*	122	45	19	26	34	*	*	*	*	*	*	281	*	*	190		987
WHISKEYTOWN RES	EVAP	.40	.42	.34	.34	.30	.34	.30	.30	.10	.01	.09	.04	.27	.31	.16	.31	.34	.29	.21	.12	.24	.30	.32	.32	.34	.33	.31	.32	.30	.32		8.09
	WIND	35	32	25	38	39	47	44	39	35	22	18	29	28	39	25	28	41	33	26	24	23	24	40	41	39	46	46	48	24	30		1008
WILLOWS USBR	EVAP	*	.97	.36	.30	.30	.45	*	*	.42	.30	.07	.18	.32	*	*	1.29	.39	.23	.22	.30	*	*	1.00	.32	.40	.39	.42	*	*	1.41		10.24
	WIND	*	163	54	35	63	60	*	*	151	58	40	41	53	*	*	199	60	49	41	55	*	*	136	108	57	62	62	*	*	258		1825
	MAX	-	95	95	92	88	88	-	-	86	80	82	91	91	-	-	92	91	91	89	91	-	-	95	89	87	87	88	-	-	94		89.6
	MIN	-	62	61	62	59	59	-	-	58	58	62	63	63	-	-	64	65	64	64	62	-	-	62	58	59	57	64	-	-	55		61.0
* * * NORTHEAST INTERIOR BASINS 03																																	
BOCA	EVAP	.36	.28	.32	.29	.20	.30	.29	.26	.36	.12	.10	.05	.79	.18	.15	.16	.17	.18	-	-	.30	.24	.23	.25	.31	.21	.31	.28	.18	.35		7.74B
	WIND	40	22	18	13	20	36	42	23	17	13	24	19	9	23	7	8	30	13	3	18	26	31	27	64	48	60	63	62	5	48		832
FLEMING FISH AND GAME	EVAP	.35	.30	.34	.28	.26	.26	.34	.22	.12	.21	.29	.16	.28	.25	.15	.24	.24	.17	.20	.26	.29	.29	.22	.20	.30	.24	.25	.20	.25	.28		7.44
	WIND	16	15	12	24	40	9	43	76	35	71	56	38	28	32	29	51	42	27	23	41	51	29	32	51	60	51	32	31	26	17		1088
TAHOE CITY	EVAP	.33	.16	.36	.24	.15	.26	.21	.22	.04	.09	.13	.00	.13	.15	.13	-	.16	.09	.34	-	.13	.17	.11	.21	.22	.06	.31	.19	.24	.18		5.37B
	WIND	26	29	19	17	28	32	26	28	15	28	30	11	18	25	19	20	31	23	2	28	19	4	22	9	*	*	84	16	26	6		641
* * * CENTRAL COAST DRAINAGE 04																																	
BURLINGAME	EVAP	.02	.04	.31	.20	.20	.27	.24	.03	.06	.15	.14	.09	.19	.14	.19	.28	.27	.22	.24	.25	.17	.23	.35	.30	.40	.30	.34	.30	.30	.30		6.52
	WIND	31	41	36	32	49	70	101	62	36	48	*	*	177	101	86	52	53	37	37	42	68	92	102	211	221	149	183	91	140	110		2458
	MAX	86	85	88	83	80	73	79	64	75	71	67	69	64	75	82	76	76	77	71	61	64	64	66	65	64	62	63	62	81	85		72.6
	MIN	58	64	62	62	61	-	57	55	57	57	54	58	52	57	57	52	48	45	42	-	52	51	45	41	41	-	48	48	61	51		53.2
NACIMIENTO DAM	EVAP	.31	.30	.30	.26	.19	.18	.25	.24	.13	.19	.21	.16	.24	.29	.26	.29	.30	.19	.28	.31	.21	.27	.29	.38	.41	.35	.20	.40	.31	.37		8.07
NEWARK (C)	EVAP	*	.63	.29	.30	.23	.15	*	*	.65	.08	.29	.19	.16	*	*	.66	.30	.32	.30	.26	*	*	.89	.29	.37	.30	.33	*	*	1.15		8.14
	WIND	*	24	13	20	19	16	*	*	72	14	31	29	26	*	*	92	32	18	30	32	*	*	98	78	79	79	68	*	*	199		1069
* * * SAN JOAQUIN DRAINAGE 05																																	
ANTIOCH PUMPING PL 3	EVAP	.45	.34	.35	.30	.30	.35	.37	.25	.18	.15	.26	.24	.30	.34	.32	.35	.35	.37	.30	.35	.35	.30	.34	.40	.46	.41	.41	.38	.30	.40		9.97
CAMP PARDEE (B)	EVAP	.38	.27	.28	.27	.27	.23	.30	.23	.21	.16	.16	.14	.23	.26	.28	.30	.32	.28	.27	.30	.20	.28	.24	.33	.36	.30	.31	.30	.33	.36		8.15
	WIND	14	15	22	22	23	21	20	19	17	22	18	18	22	21	13	30	26	18	18	18	16	16	14	23	25	23	21	19	22	21		597

See Reference Notes Following Station Index

EVAPORATION AND WIND

CALIFORNIA
JUNE 1969

Station		Day Of Month 1	2	3	4	5	6	7	8	9	10	11	12	13	14	15	16	17	18	19	20	21	22	23	24	25	26	27	28	29	30	31	Total or Avg.
* * * SAN JOAQUIN DRAINAGE 05																																	
PRIANT U S GOVERNMENT CAMP (F)	EVAP	.41	.43	.32	.33	.35	.35	.35	.30	.28	.13	.18	.21	.24	.35	.34	.32	.42	.33	.33	.37	.37	.29	.38	.48	.46	.40	.36	.40	.36	.36		10.20
	WIND	40	51	41	35	42	60	40	47	60	30	35	43	33	38	38	37	81	36	35	35	50	38	38	66	69	75	37	49	43	34		1356
	MAX	93	90	88	90	90	88	85	84	80	73	75	77	85	86	89	91	91	88	89	91	88	88	89	89	84	83	86	82	83	92		86.2
	MIN	64	62	62	62	62	58	59	56	55	55	55	54	63	65	64	63	61	62	64	64	59	59	61	60	56	56	56	54	54	54		59.3
HETCH HETCHY	EVAP	-	-	-	-	-	-	.12	.11	.05	.11	.10	.05	.10	.21	.19	.19	.00	.13	.09	.18	.19	.19	.23	.18	.28	.23	.24	.28	.22	.26		4.98
KETTLEMAN CITY	EVAP	.52	.45	.37	.44	.34	.42	.33	.32	.38	.30	.20	.24	.36	.44	.41	.35	.49	.37	.35	.44	.41	.32	.40	.47	.48	.40	.48	.36	.36	.45		11.65
	WIND	29	39	33	37	35	40	32	37	48	41	18	32	40	31	34	31	76	38	29	33	28	28	25	47	43	36	30	38	31	36		1075
KNIGHTS FERRY 2 SE	EVAP	.35	.35	.30	.37	.25	.28	.29	.24	.24	.21	.23	.23	.24	-	.30	.30	.40	.25	.41	.25	.31	.30	.30	-	-	.34	.33	.33	.34	.34		8.98
	WIND	36	50	33	42	38	52	36	34	35	34	11	29	36	37	38	34	40	24	22	55	45	26	28	*	31	91	26	29	25	24		1043
LITTLE PANOCHE DET DAM	EVAP	.61	.45	.53	.43	.47	.39	.45	.45	.34	.30	.29	.28	.38	.45	.48	.45	.64	.44	.39	.45	.54	.47	.45	.64	.73	.47	.51	.52	.51	.50		14.01
	WIND	124	95	80	90	102	126	130	185	183	122	112	132	94	93	111	119	185	77	76	97	102	214	93	162	211	163	167	149	130	121		3845
	MAX	92	87	87	88	86	85	85	81	79	76	77	85	85	88	87	90	89	89	89	91	85	88	89	90	86	84	87	83	83	85		85.9
	MIN	62	58	59	59	58	54	55	52	54	56	55	53	58	60	59	63	60	61	63	57	56	56	61	58	54	54	51	50	54	55		56.8
LODI	EVAP	.45	.35	.35	.46	.24	.33	.29	.22	.14	.13	.27	.26	.37	.33	.37	.38	.26	.33	.33	.28	.13	.18	.17	.17	.45	.51	.25	.45	.29	.38		9.12
	WIND	114	130	107	136	102	114	56	63	49	52	67	76	58	35	127	67	62	81	103	73	42	47	69	129	82	95	50	75	53	35		2349
	MAX	79	80	85	76	79	85	84	78	71	78	77	80	82	86	88	89	86	85	88	92	90	97	98	88	84	83	81	82	85	92		84.3
	MIN	58	54	54	54	53	51	52	54	54	56	57	55	56	55	56	59	56	55	55	56	56	58	60	58	58	56	54	54	55	59		55.6
LOS BANOS DET RESV	EVAP	.65	.47	.47	.45	.47	.46	.51	.45	.37	.36	.33	.29	.44	.47	.47	.48	.63	.47	.45	.52	.50	.47	.48	.75	.62	.54	.54	.50	.51	.53		14.65
	WIND	229	233	204	218	248	332	322	335	431	324	266	280	208	203	234	209	335	203	145	203	367	268	207	456	407	451	344	251	203	-		8396
	MAX	92	85	88	79	79	76	76	76	74	74	78	76	80	90	87	91	90	88	90	90	80	86	88	87	86	75	87	83	82	86		83.2
	MIN	60	57	57	56	57	54	54	53	54	57	55	54	57	59	57	62	59	58	60	57	57	56	62	58	55	60	53	52	57	59		56.9
MANTECA	EVAP	.43	.36	.32	.32	.31	.31	.33	.29	.27	.24	.30	.26	.31	.32	.31	.39	.38	.29	.29	.30	.31	.33	.37	.45	.49	.43	.44	.30	.33	.47		10.25
	WIND	56	58	58	57	69	98	102	95	48	78	67	66	66	62	70	75	58	47	48	55	60	66	79	92	89	84	74	55	50	61		2043
	MAX	94	89	88	90	86	84	83	78	74	79	86	82	85	88	80	90	88	87	88	89	86	87	89	89	86	84	85	84	85	88		85.7
	MIN	61	59	58	57	57	55	56	54	56	56	57	56	56	58	57	62	62	62	62	59	58	57	62	60	57	57	54	54	55	58		57.7
SALT SPRINGS PWR H (D)	EVAP	.23	.38	.20	.20	.11	.21	.19	.13	.04	.06	.02	.07	.11	.17	.25	.34	.12	.04	.13	.18	.20	.20	.16	.20	.23	.24	.19	.17	.20	.30		5.27
SAN LUIS DAM (F)	EVAP	.60	.50	.40	.47	.51	.41	.51	.38	.31	.30	.32	.27	.43	.44	.47	.54	.50	.48	.49	.55	.45	.48	.59	.66	.65	.57	.54	.52	.51	.54		14.39
	WIND	325	320	265	273	304	277	260	286	246	221	224	239	251	235	266	235	306	259	212	364	356	345	254	320	321	339	297	264	153	141		8158
	MAX	88	75	80	81	75	75	81	75	74	77	78	75	81	85	82	85	82	83	86	85	81	84	88	88	87	81	84	85	87	89		81.9
	MIN	54	53	55	53	54	53	53	52	53	54	54	53	54	55	53	54	49	54	59	56	57	55	61	58	55	55	53	54	58	60		54.7
TRACY PUMPING PLANT	EVAP	.51	.50	.45	.45	.42	.45	.45	.35	.27	.30	.36	.41	.42	.39	.45	.50	.45	.41	.45	.45	.39	.51	.55	.55	.57	.53	.35	.43	.55	.45		13.32
	WIND	283	276	234	290	301	261	530	297	249	168	258	262	235	294	319	164	209	144	190	309	274	292	234	258	315	256	264	181	122	85		7394
* * * SOUTH COAST DRAINAGE 06																																	
BEAUMONT PUMPING PLANT	EVAP	.20	.20	.26	.27	.30	.26	.28	.16	.22	.24	.32	.36	.08	.26	.28	.30	.18	.12	.18	.20	.30	.20	.24	.20	.10	.20	.20	.28	.32	.30		7.01
	WIND	29	21	36	29	28	21	19	11	100	*	*	89	24	34	22	23	19	26	21	22	33	26	30	39	31	47	34	21	14	62		911
	MAX	85	85	84	84	85	85	85	85	84	84	75	58	58	83	84	86	84	86	86	86	88	68	83	91	70	79	86	86	89	90		82.1
	MIN	50	50	54	52	56	54	54	54	55	55	51	51	51	50	51	50	48	52	53	54	50	56	54	54	58	54	54	55	51	51		52.7
CACHUMA DAM	EVAP	.24	.27	.25	.19	.16	.22	.24	.15	.20	.19	.15	.14	.20	.20	.21	.20	.13	.15	.19	.21	.19	.26	.17	.28	.25	.30	.26	.25	.30	.30		6.45
	WIND	29	51	33	33	36	57	61	61	69	80	73	55	53	40	36	26	46	46	28	39	63	52	29	38	50	76	32	32	55	32		1411
	MAX	80	79	85	78	76	77	78	72	72	68	68	69	78	78	80	82	70	72	80	83	83	78	80	85	80	78	82	80	82	85		77.9
	MIN	60	57	56	57	56	55	53	53	52	52	52	53	53	54	56	58	58	58	59	58	55	53	55	55	52	55	57	51	52	54		55.0
CHULA VISTA	EVAP	*	.37	.16	.16	.17	.09	-	.41	.25	.28	.17	.23	.17	*	*	.49	.18	.13	.30	.29	*	.47	.12	.14	.09	.24	.23	*	*	.69		6.03
	WIND	*	190	94	111	119	114	*	203	121	86	138	233	122	*	*	380	127	90	144	156	*	275	80	123	81	137	101	*	*	291		3516
	MAX	-	82	74	75	75	67	-	81	82	83	76	81	74	-	-	79	76	74	83	84	-	82	76	76	70	84	84	-	-	88		78.5
	MIN	-	61	61	62	62	61	-	61	61	60	61	62	62	-	-	61	62	62	63	63	-	62	63	62	61	61	62	-	-	60		61.6
RIVERSIDE EXP STA	EVAP	.24	.17	.12	.20	.22	.15	.20	.26	.24	.27	.10	.09	.12	.17	.23	.26	.07	.23	.26	.29	.22	.15	.12	.17	.10	.19	.37	.28	.30	.40		6.19
	WIND	56	43	31	56	54	39	45	59	62	79	38	42	33	40	56	63	39	49	48	61	56	35	42	58	48	58	52	65	43	44		1494
	MAX	78	75	82	83	79	81	83	79	80	66	69	71	86	84	83	71	83	87	87	85	77	83	87	87	71	80	87	87	89	92		81.1
	MIN	61	59	59	60	60	61	61	61	59	58	58	59	61	61	62	61	61	62	59	62	62	61	62	63	63	61	61	59	63	62		60.7
TWITCHELL DAM	EVAP	.15	.16	.16	.16	.16	.20	.19	*	.41	.16	.17	.23	.18	.17	.14	.12	.13	.15	.20	.17	.25	.26	.30	.28	.30	.23	.24	.31	.33	.25		6.16
	WIND	39	51	39	36	41	54	47	*	111	70	53	60	44	59	27	27	42	39	41	33	48	72	58	40	46	44	44	60	39	57		1421
	MAX	77	80	79	79	80	85	83	-	81	76	75	83	83	84	82	81	82	83	83	81	84	84	86	85	-	83	84	86	92	90		82.5
	MIN	60	59	56	56	57	54	55	-	54	-	57	57	56	57	57	57	58	60	59	59	58	57	59	58	-	50	50	51	52	53		56.1
* * * SOUTHEAST DESERT BASINS 07																																	
DEATH VALLEY	EVAP	.64	.60	.60	.60	.90	.65	.90	.65	.62	.44	.50	.65	.45	.55	.75	.20	.20	.65	.60	.65	.65	.60	.75	.75	.90	.80	.75	.75	.60	.60		18.95
	WIND	35	68	38	86	85	63	87	161	156	72	83	116	57	65	121	87	*	*	79	80	74	48	48	119	113	101	84	93	39	40		2298
	MAX	102	99	103	102	99	98	96	95	89	90	90	93	99	102	100	91	88	102	101	99	102	104	104	101	100	100	101	99	102	101		98.4
	MIN	75	70	72	72	69	71	70	68	62	61	65	67	69	71	74	74	70	72	72	71	69	73	75	72	68	65	66	66	68	69		69.5
INDIO U S DATE GARDEN	EVAP	.47	.49	.42	.38	.40	.43	.47	.38	.44	.43	.45	.50	.39	.41	.45	.48	.39	.45	.45	.48	.45	.45	.48	.45	.45	.44	.40	.39	.45	.54		13.26
	WIND	55	58	44	33	44	55	60	39	50	77	84	80	76	52	47	49	61	56	48	55	57	81	33	41	87	78	33	25	37	30		1625
	MAX	104	101	100	100	99	102	101	101	98	91	88	93	94	101	101	101	98	101	100	101	101	95	102	103	95	98	98	102	104	104		99.2
	MIN	67	64	65	65	67	66	65	65	62	60	60	61	63	66	69	68	63	64	67	66	65	65	69	70	65	63	64	69	68	71		65.4
MOJAVE	EVAP	.50	.35	.42	.48	.45	.45	.48	.40	.35	.35	.47	.38	.38	.43	.32	.18	.30	.33	.45	.53	.50	.52	.60	.59	.45	.57	.59	.60	.45	.51		13.38
	WIND	108	129	79	52	73	133	102	105	161	157	169	141	101	101	58	60	90	72	91	160	199	153	188	217	154	149	196	158	82	189		3827
	MAX	91	93	94	93	91	90	88	82	76	88	79	80	93	92	82	80	79	91	91	84	83	90	85	79	80	86	80	82	86	90		85.9
	MIN	60	57	60	56	56	55	54	50	50	53	53	54	56	61	62	55	56	59	59	56	56	59	56	54	52	52	50	50	53	55		55.3

(A) PAN PAINTED INSIDE AND OUTSIDE WITH ALUMINUM PAINT.
(B) PAN IS OF COPPER, AND PAINTED INSIDE AND OUTSIDE WITH ALUMINUM PAINT.
(C) PAN PAINTED OUTSIDE WITH GRAY ENAMEL.
(D) PAN IS OF STEEL PLATE, PAINTED WITH ALUMINUM INSIDE AND OUTSIDE.
(E) PAN SCREEN COVERED.
(F) PAN IS A BURIED 24-INCH YOUND PAN.

See Reference Notes Following Station Index

SNOWFALL AND SNOW ON GROUND

CALIFORNIA
JUNE 1969

Station		Day of month 1	2	3	4	5	6	7	8	9	10	11	12	13	14	15	16	17	18	19	20	21	22	23	24	25	26	27	28	29	30	31
* * * SACRAMENTO DRAINAGE 02																																
ALTURAS RANGER STATION	SNOWFALL																															
	SN ON GND															1																
MANZANITA LAKE	SNOWFALL											.5																				
	SN ON GND																															
TWIN LAKES	SNOWFALL	-	-	-	-	-	-	-	-	-	-	-	-	-	-	-	-	-	-	-	-	-	-	-	-	-	-	-	-	-	-	
	SN ON GND	-	-	-	-	-	-	-	-	-	-	-	-	-	-	-	-	-	-	-	-	-	-	-	-	-	-	-	-	-	-	
* * * SAN JOAQUIN DRAINAGE 05																																
HUNTINGTON LAKE	SNOWFALL									T																						
	SN ON GND																															
* * * SOUTHEAST DESERT BASINS 07																																
WHITE MOUNTAIN 1	SNOWFALL										2.5		3.0	T		T	T	T														
	SN ON GND	T	T	T	T	T	T	T	T	T	-	T	3	T	T	T	T	T	T	T	T	T	T	T								
WHITE MOUNTAIN 2	SNOWFALL		T							T	7.0	T	2.0	T	T	T	2.0	7.0	1.0	T												
	SN ON GND	2	T	T	T	T	T	T	T	T	7	6	7	5	4	2	4	11	12	10	8	6	4	2								

SUPPLEMENTAL DATA

Station	Wind (Speed - m.p.h.) Resultant Direction	Resultant Speed	Average	Fastest mile	Direction of fastest mile	Date of fastest mile	Relative humidity averages percent, PACIFIC STANDARD TIME 4 AM	10 AM	4 PM	10 PM	Number of days with precipitation: Trace	.01-.09	.10-.49	.50-.99	1.00-1.99	2.00 and over	Total	Percent of possible sunshine	Average sky cover sunrise to sunset
BAKERSFIELD WB AIRPORT	33	6.7	8.3	25++	32	16	59	42	30	42	1	0	0	0	0	0	1	-	2.1
BISHOP WB AIRPORT	-	-	-	-	-	-	-	27	24	-	3	6	1	0	0	0	10	-	4.0
BLUE CANYON WB AIRPORT	-	-	-	15++	10	16	-	56	-	-	0	4	1	0	0	0	5	-	5.4
EUREKA WB CITY	-	-	-	25	N	28	-	-	-	-	9	6	1	0	0	0	16	39	8.4
FRESNO WB AIRPORT	30	8.5	9.7	20	NW	25+	72	50	34	56	1	1	0	0	0	0	2	92	2.8
LONG BEACH WB AIRPORT	22	3.8	7.2	16++	21	09+	80	67	59	76	6	0	0	0	0	0	6	-	7.0
LOS ANGELES WB AIRPORT	23	6.3	8.3	22 %	SW	09	84	75	67	80	6	0	0	0	0	0	6	-	6.8
LOS ANGELES CIVIC CENTER	-	-	-	16	SW	09	-	-	-	-	1	0	0	0	0	0	1	36	6.8
MOUNT SHASTA WB CITY	-	-	-	-	-	-	77	55	43	68	0	4	3	0	0	0	7	-	-
OAKLAND WB AIRPORT	27	10.1	11.3	23++	30	16	86	76	71	82	5	3	0	0	0	0	8	-	5.8
RED BLUFF WB AIRPORT	26	0.6	9.5	29	N	16	64	47	33	52	4	0	2	0	0	0	6	75	4.6
SACRAMENTO WB AIRPORT	21	7.8	10.2	24	NE	16	88	57	44	77	2	1	0	0	0	0	3	94	3.0
SANDBERG WB	-	-	-	43++	33	28+	73	53	50	63	1	0	1	0	0	0	2	-	2.6
SAN DIEGO WB AIRPORT	27	5.4	8.2	18	NW	18+	82	77	71	79	13	1	0	0	0	0	14	30	8.2
SAN FRANCISCO WB AIRPORT	27	13.7	15.6	49	W	23	85	69	65	81	12	2	0	0	0	0	14	-	5.7
SAN FRANCISCO FED. OFFICE BL	-	-	-	31	W	21	-	-	-	-	4	2	0	0	0	0	6	56	-
SANTA MARIA WB AIRPORT	-	-	-	-	-	-	-	69	65	-	6	1	0	0	0	0	7	-	5.8
STOCKTON WB AIRPORT	28	8.5	9.6	23++	29	25	70	50	41	62	3	0	0	0	0	0	3	-	2.8

% PEAK GUST

See Reference Notes Following Station Index

DAILY SOIL TEMPERATURES

CALIFORNIA
JUNE 1969

Station	Depth	Time	1	2	3	4	5	6	7	8	9	10	11	12	13	14	15	16	17	18	19	20	21	22	23	24	25	26	27	28	29	30	31	Average
			Day of month																															
[illegible]																																		
	4	MAX	76	76	75	75	77	80	78	78	76	74	70	72	72	76	76	77	77	76	77	78	75	75	78	78	78	77	78	77	78	79		76.3
		MIN	84	83	83	88	82	88	85	85	79	73	75	78	82	83	87	85	85	83	85	83	81	82	83	84	83	83	83	84	85	86		83.3
			72	73	72	72	72	78	75	75	73	69	64	66	66	72	74	73	74	73	75	73	69	71	73	74	74	72	74	72	75	75		72.3
	4	MAX	77	73	76	76	78	81	80	79	78	76	72	72	73	76	76	77	78	78	78	78	76	76	78	78	78	78	78	78	78	79		77.1
		MIN	81	81	83	83	85	83	83	79	77	74	75	75	80	79	80	80	80	82	81	81	78	80	81	82	82	81	81	82	81	80		80.5
			77	77	76	76	77	81	79	79	77	74	69	71	71	75	76	77	76	76	77	78	74	75	76	78	78	77	78	77	77	78		76.2
	12	9AM	79	78	78	78	80	82	81	81	80	78	74	74	75	77	78	78	79	79	79	79	78	77	79	79	79	79	79	79	79	80		78.5
	30	9AM	77	77	77	77	79	80	80	79	79	78	76	75	75	76	76	77	78	77	77	78	77	77	77	78	78	78	78	78	78	78		77.5
	39	9AM	73	73	74	74	74	76	76	76	76	76	75	75	75	75	75	75	75	75	75	75	75	75	75	75	76	76	76	76	76	76		75.1
	74	9AM	72	72	72	72	72	72	72	73	73	73	73	73	73	74	74	74	74	74	74	74	74	74	74	74	74	74	74	74	75	75		73.4
[illegible]																																		
	4	MAX	91	91	92	90	93	89	84	76	72	81	81	86	89	89	94	91	90	91	91	90	86	93	96	97	94	93	91	91	92	97		89.3
		MIN	75	74	74	73	72	71	70	68	68	69	69	71	72	73	74	74	74	75	74	73	74	77	78	77	75	74	74	75	75	76		73.2
[illegible] AIRPORT																																		
	2	MAX	113	112	113	113	111	109	108	100	91	102	97	109	112	114	118	118	113	116	119	115	112	115	117	111	109	113	111	109	115	118		111.2
		MIN	80	79	79	79	79	73	73	72	70	68	72	69	75	75	77	81	80	78	79	77	75	75	80	77	74	74	73	72	74	75		74.9
	4	MAX	102	102	103	102	102	100	98	93	85	91	90	99	101	103	104	105	104	105	106	104	101	104	106	102	100	103	101	100	104	107		100.9
		MIN	82	79	79	79	79	77	77	75	73	71	74	73	77	79	80	82	82	81	82	81	79	79	82	81	79	77	77	75	77	79		78.2
	8	MAX	93	92	93	93	92	91	90	87	82	84	84	86	91	92	93	94	94	95	95	94	92	94	95	93	91	93	91	91	92	95		91.5
		MIN	84	83	83	84	84	82	82	82	78	75	76	77	81	82	84	86	85	85	86	85	83	84	86	86	84	82	82	82	82	84		82.8
	20	8AM	85	85	85	85	85	85	84	84	83	84	83	80	81	82	83	84	84	84	85	85	85	85	85	85	86	85	85	84	84	85		84.2
	40	8AM	73	74	74	74	74	74	74	74	74	75	75	74	74	74	74	74	74	74	74	74	75	75	75	75	76	76	76	76	76	76		74.6
RIVERSIDE CITRUS EXP STA																																		
STA-STA 1																																		
	12	MAX	76	75	73	73	73	71	72	73	73	73	73	71	70	71	71	72	72	73	75	75	75	73	74	74	73	75	75	76	77	79		73.5
		MIN	75	73	73	73	71	71	71	72	71	71	71	69	69	70	70	71	71	71	73	74	73	71	72	73	72	72	73	73	74	76		72.0
STA-STA 2																																		
	18	MAX	69	69	68	67	67	68	67	67	67	67	66	66	68	67	67	67	67	67	67	68	69	69	68	68	69	67	68	69	70	72		67.8
		MIN	69	68	68	69	69	68	67	67	67	68	68	65	66	67	67	66	66	66	66	67	68	68	67	68	67	67	67	68	69	70		66.9

BRAWLEY 2 SW : HOLTVILLE SILTY CLAY, LEVEL, GRASS-COVERED SURFACE EXPOSED TO FULL SUN. GRASS MOWED AND IRRIGATED TO MAINTAIN GROWTH. MAXIMUM AND MINIMUM READINGS FROM THERMOGRAPH FOR 24 HOURS ENDING AT 9 A. M. READINGS AT 9 A. M. ARE FROM MERCURY-IN-GLASS THERMOMETERS.

DAVIS 2 WSW : SANDY LOAM -- UNDER BARE GROUND SURFACE. MAX AND MIN DATA FROM SOIL THERMOGRAPH FOR 24 HOURS ENDING AT 8 A. M.

FRESNO WB AP : ATWATER SANDY LOAM, LEVEL BARE GROUND, DRAINAGE TO SOUTH, LATE AFTERNOON SHADE IN SUMMER ONLY. PALMER THERMOMETERS FOR 20- AND 40-INCH DEPTH. LAMBRECHT DISTANCE SOIL THERMOGRAPH FOR 2-, 4-, AND 8-INCH DEPTH. MAX AND MIN READINGS FOR 24 HOURS ENDING AT MIDNIGHT.

RIVERSIDE CITRUS EXP STA

STATION 1 : RAMONA SANDY LOAM-LEVEL, BARE GROUND, WELL-DRAINED, UNDER FULL SUN. MAX AND MIN FROM THERMOGRAPH FOR 24 HOURS ENDING AT MIDNIGHT.

STATION 2 : RAMONA SANDY LOAM-LEVEL, WELL-DRAINED, UNDER SHADE OF A VALENCIA ORANGE TREE AND UNDER REGULARLY IRRIGATED SOIL. MAX AND MIN FROM THERMOGRAPH FOR 24 HOURS ENDING AT MIDNIGHT. STATION 2 LOCATED 1/4 MILE NE OF STATION 1.

See Reference Notes Following Station Index

CLIMATOLOGICAL DATA

Station	Temperature													Precipitation									
										No. of Days								Snow, Sleet			No. of Days		
										Max.		Min.											
	Average Maximum	Average Minimum	Average	Departure From Normal	Highest	Date	Lowest	Date	Degree Days	90° or Above	32° or Below	32° or Below	0° or Below	Total	Departure From Normal	Greatest Day	Date	Total	Max. Depth on Ground	Date	.10 or More	.50 or More	1.00 or More
* * * OCTOBER 1968																							
KNIGHTS VALLEY	74.6	38.8	56.7		87	23	30	9+	250	0	0	5	0	2.99		1.65	12	.0	0		4	2	1
* * * NOVEMBER 1968																							
KNIGHTS VALLEY	64.0M	37.8M	50.9M		77	9	28	13	416	0	0		0			.60	14	.0	0		5	1	0
* * * DECEMBER 1968																							
BEAUMONT PUMPING PLANT	57.9	33.3	45.6		75	6	15	21	594	0	0	17	0	1.33	- 1.88	1.02	26	T	0		2	1	1
CULVER CITY	66.3	45.3	55.8		80	4	33	20	277	0	0	0	0	1.54		.65	25	.0	0		4	1	0
KNIGHTS VALLEY	53.3	32.2	42.8		65	5	18	21	682	0	0	17	0	15.09		3.02	10	.0	0		14	8	6
MARTINEZ FIRE STATION	52.6	36.1	44.4		61	10	26	22+	633	0	0	6	0	3.63		.88	11	.0	0		8	4	0
SAN NICOLAS ISLAND	56.9	44.6	50.8		66	31	40	24+	436	0	0	0	0	1.16		.29	28	.0	0		4	0	0
VALYERMO RANGER STA	M	24.7M	M		67	10	3	21		0	0		0	.65	- 1.31	.40	20	5.0	4	20	2	0	0
* * * JANUARY 1969																							
EL CENTRO 2 SSW	70.6	44.9	57.8	4.2	81	6+	29	30	217	0	0	1	0	.79	.40	.52	13	.0	0		3	1	0
LONG BEACH	66.9M	51.6M	59.3M	4.5	89	3	34	30	189	0	0	0	0	14.50	11.87	6.71	20	.0	0		9	5	5
MARICOPA	52.9M	38.7M	45.8M	- 1.9	72	26	29	30	588	0	0	3	0	2.58	1.47	.50	22	.0	0		8	1	0
SAN NICOLAS ISLAND	59.9	48.2	54.1		77	4	38	30	333	0	0	0	0	4.44		1.23	13	.0	0		10	4	1
TWENTYNINE PALMS	67.5M	41.0M	54.3M		76	6+	23	30	329	0	0	5	0	.57		.40	25	.0	0		1	0	0
TWIN LAKES	34.8M	19.8M	27.3M	3.3	60	4	- 3	29	1163	0	15	31		30.24	21.62	5.34	21				16	12	11
WILLOWS USBR	51.6	34.0	42.8		61	21	24	29	681	0	0	14	0	4.89				.0	0				
* * * FEBRUARY 1969																							
CULVER CITY	63.6M	46.2	54.9M		77	3	41	1	281	0	0	0	0	5.86		1.10	25	.0	0		10	6	2
ELSINORE	60.8	38.8	49.8	- 2.3	71	10	28	1	420	0	0	1	0	10.09	7.43	2.95	24	.0	0		8	5	3
INYOKERN	56.6	31.5	44.1		63	10	23	2	578	0	0	20	0	3.08		.99	25				5	3	0
SAN NICOLAS ISLAND	57.0	45.9	51.5		61	3	37	1	371	0	0	0	0	2.26		.50	23	.0	0		7	1	0
VALYERMO RANGER STA	M	M	M							0	0		0	9.54	7.34			.0	0				
* * * MARCH 1969																							
AVALON PLEASURE PIER	60.6	49.2	54.9	- 1.0	76	26	42	12	305	0	0	0	0	.39	- 1.50	.21	22	.0	0		2	0	0
BONITA	68.2	41.5	54.9	- 1.3	84	27	35	15	306	0	0	0	0	1.42	- .34	.48	12	.0	0		5	0	0
MOJAVE 2 ESE	62.8	36.2	49.5		82	30	29	15	474	0	0	8	0	.00		.00		.0	0		0	0	0
SAN NICOLAS ISLAND	61.8	47.9	54.9		78	26	40	9	309	0	0	0	0	.34		.16	21	.0	0		2	0	0
TWENTYNINE PALMS	72.9	40.8	56.9		92	30	29	10+	274	2	0	5	0	.08		.04	21+	.0	0		0	0	0
UPR SAN LEANDRO FILTER	62.5	39.5	51.0		80	28+	33	8+	427	0	0	0	0	1.63		.75	1	.0	0		5	1	0
* * * APRIL 1969																							
BONITA	72.5	49.8	61.2	1.5	78	28+	40	3	120	0	0	0	0	.17	- .72	.17	10	.0	0		1	0	0
LONG BEACH	71.9	51.4	61.7	1.2	86	28+	33	6	114	0	0	0	0	.38	- .64	.24	3	.0	0		2	0	0
MOJAVE 2 ESE	71.6	42.9	57.3		89	20	31	7	234	0	0	3	0	.60		.60	5	T	0		1	1	0
MOUNTAIN PASS	68.5	45.6	57.1		80	22	34	14	235	0	0	0	0	.25		.25	8	.0	0		1	0	0
REDLANDS	73.2	47.5	60.4	.5	89	20	38	7	137	0	0	0	0	.84	- .52	.63	3	.0	0		2	1	0
SAN NICOLAS ISLAND	64.9	49.0	57.0		90	27	46	29+	246	1	0	0	0	.43		.21	5	.0	0		2	0	0
TORRANCE	70.9	50.3	60.6	1.8	84	27	44	7+	134	0	0	0	0	.55	- .39	.28	5	.0	0		2	0	0
WEED FIRE DEPARTMENT	57.2M	32.7M	45.0M		73	22	25	30	596	0	0	21	0	2.49		1.08	5	.2	0		6	2	1
* * * MAY 1969																							
AVALON PLEASURE PIER	65.2	56.9	61.1	.5	79	10	49	4	119	0	0	0	0	.01	- .18	.01	5	.0	0		0	0	0
CLEARLAKE HIGHLANDS	81.0	45.3	63.2		92	31+	36	4	101	6	0	0	0	.00		.00		.0	0		0	0	0
LIVERMORE COUNTY F D	79.9	48.5	64.2	2.3	92	17	39	4	61	3	0	0	0	.08	- .41	.08	4	.0	0		0	0	0
MOJAVE 2 ESE	82.4	51.1	66.8		98	31	39	4	65	9	0	0	0	.00		.00		.0	0		0	0	0
SAN NICOLAS ISLAND	62.6	50.5	56.6		77	10+	43	4	254	0	0	0	0	.07		.07	4	.0	0		0	0	0
YOSEMITE PARK HEADQTRS	79.5	42.3	60.9	3.4	87	31	33	4+	125	0	0	0	0	.61	- .87	.25	12	.0	0		2	0	0

See Reference Notes Following Station Index

DAILY PRECIPITATION

CALIFORNIA
JUNE 1969
DELAYED DATA

Day of Month

Station	Total	1	2	3	4	5	6	7	8	9	10	11	12	13	14	15	16	17	18	19	20	21	22	23	24	25	26	27	28	29	30	31
[illegible]	[illegible]													.01	.17											.06						
[illegible]	[illegible]											.40	.65	.02	.12	.02													.64		.06	
[illegible]	[illegible]														.48	.05															.15	
[illegible]	[illegible]												.32		.60	.23			.29	.02					.27	.02						
[illegible]	[illegible]				.5												.45														T	
[illegible]	[illegible]											.05						.04			.26	.21					.68	.34				
[illegible]	[illegible]											.09						.09				T					1.02	.14				
[illegible]	[illegible]											.26				.05	.20			.05						.65	.39					
[illegible]	[illegible]											.1.					.09				.12						1.20			.02		
[illegible]	[illegible]	.42							.43	.61	3.02	1.50	.01	.18	1.47	.04	2.10			.04	.08				2.39	1.32	.30	.03	.51	.20	.44	
[illegible]	[illegible]	.09	.02							.02	.14	.88	.01		.70	.03	.67			.01				.01	.13	.19	.13		.60	.06		
[illegible]	[illegible]										.11	.04			T	.09	.07			.01	.04					.27	.25		.29	.01		
[illegible]	[illegible]	.78							.75	.20	3.20	1.26			2.17	2.78	.34							1.64	2.72	1.06	.65		.67	.25		
[illegible]	[illegible]																				.40						.25					
[illegible]	[illegible]												.10																.10			
[illegible]	.79													.52	.12							.12			.03							
[illegible]	11.25											.2.	1.21	1.84	.11					1.47	.68	2.38	.32	.02	.11	.45	1.46	.23	.19	.08	.48	
[illegible]	14.50													.30						1.40	6.71	1.30	.18		1.76	2.20	.36		.29			
[illegible]	2.58							T			T				.31	.20				.30	.42	.30	.50		.20	.30	T	T		.05		T
[illegible]	12.23														.87					*	4.38	1.10	.23	*	.85	3.30	1.20	.15	T	.15		
[illegible]	4.44												.02	1.23	.10				.76	.14	.47	.22	T	.14	.58	.54	.19	.02	.03	T		
[illegible]	.57														.09	.08										.40						
[illegible]	3....								.02			.40	1.00	2.95	1.37				.16	3.58	3.80	5.34	1.01	.09	.90	2.83	3.32	1.60	1.12	.29	.46	
[illegible]	4.87						.02	.01				*	*	2.01					*	*	1.10	.92	.04		.01	*	.59					.19	
FEBRUARY 1969																																
[illegible]	.94					*	*	.35			.28	.2.			T	.27	.15							.15	.04	.15	.19		.11			
[illegible]	5.82					.32	.82						.03			.50	.07		.16		.15		.75	1.07	.75	1.10			.14			
[illegible]	[illegible]					.55	2.32						.05			1.50	.20		.21		.12		.70	3.03	2.62	4.30			.50			
[illegible]	10.19					.38	1.85	.0.					.09			.07			.44	.29	.06	.02	.50	.66	2.95	2.70	.07		T			
[illegible]	[illegible]					*	1.24					.0.				.30	.41		.32	.37	.04	.02	.61	1.12	2.39	2.08			.11			
[illegible]	[illegible]					.05	.30	.0.								.02	.03		.08	.31			.08	.62	.58	.99	.01					
[illegible]	[illegible]					1.19	5.15						.15			1.21			.53		T	.01	.83	4.25	3.75	8.70	*	*	1.37			
OCOTILLO WELLS	[illegible]																		T			.09		T									
[illegible]	[illegible]					.55	.37						.59			.99			.57	.15	.05	.35	.27	.66	.65	.35	.05		.96			
[illegible]	[illegible]					1.01	.50												*	1.35			*	.40	.76	.41						
[illegible]	[illegible]					.60	3.86	.35				T	.25	.02		1.02	.43		.45	.46	.09	T	.70	1.43	1.65	4.75	.31		.72			
[illegible]	[illegible]					.01	.34					T	.05			.27		T	.06	T		.39	.17	.50	.02	.32	T		.13			
[illegible]	[illegible]					.35	1.72	.22					.17			.06	.13						.72	.50	.25	3.35	.05					
[illegible]	[illegible]					.32	1.51												.47				.40	*	*	6.78			.06			
[illegible] 1969																																
[illegible]	.39										.0			.05								.03	.21									
[illegible]	[illegible]	.0.			.02						.40		.48	.10								.11	.30									
[illegible]	[illegible]	.09									.22			*	.25							.69	.17									
[illegible]	.58													.20								.03	.35									
LOYALTON	.39			.21	.04		.02	T			.03		.03									.05									.01	
MOJAVE 2 ESE	.00																															
[illegible]	T										T																					
[illegible]	.10	.63									.15	.01		.12	T							.15	.04									
SAN NICOLAS ISLAND	.34									.01	.13		T	.04								.16										
[illegible]	.08													.04								.04										
[illegible]	.63	.75		.12									.07	.11				.13	.03			.42									T	
[illegible]	.33										.08											.14	.08									
[illegible]	3.97	.74		.91									.73					.42	.17													
APRIL 1969																																
[illegible]	.17										.17																					
[illegible]	2.67			.35		.52	1.04		.09															.07								
[illegible]	3.87			.86		1.13	.72	.06											.09					.57	.40							
[illegible]	6.71					*	.81						T		.12				.47					.51	.80							
[illegible]	1.48		.02	.46		.58	.32			.16				.01										.43	.40							
[illegible]	1.4.			.21		.28		.2.		.02														*	.65	.04						
[illegible]	.38			.24		.14																										
[illegible]	.60					.60																										
[illegible]	.15								.25																							
[illegible]	4.57			.72		1.37	.18	.07							T				.04					.55	.74							
[illegible]	1.43	.49				.13	.38			.32			.09											.40	.12							
[illegible]	1.7.			.67			1.00				.04																					
OT ARGUELLO LIGHT STA	2.1.		.41	.30		1.50																										
[illegible]	.84			.63			.12				.09																					
[illegible]	3.04			.76		.03	1.78	.08		T	.13													.10	.16							
[illegible]	.43		.12	.02		.21	.02			.05	T		T											.01								
[illegible]	.13					.2.				.10																						
TORRANCE	.68			.25		.28					.01																					
[illegible]	.1.			.5.		.55																										
WELD FIRE DEPARTMENT	1.49		T	.25		1.08	.1.				.06				.10									.10	.80	T						
[illegible] 1969																																
[illegible]	.2.					.01																										
[illegible]	[illegible]																															
[illegible]	[illegible]				T	.02	.98																									
[illegible]	[illegible]					.01	.07																									
[illegible]	[illegible]																															
[illegible]	[illegible]				.8																											
[illegible]	[illegible]					.1.	.1.	.1.	.04																							
[illegible]	[illegible]				.7																											
[illegible]	[illegible]				.7																T	T	T		T							
[illegible]	[illegible]																															
[illegible]	.6			.1.	.7				T			.0.	.25	T										.02								

See Reference Notes Following Station Index

DAILY TEMPERATURES

Station		Day of Month 1	2	3	4	5	6	7	8	9	10	11	12	13	14	15	16	17	18	19	20	21	22	23	24	25	26	27	28	29	30	31	Average
* * *																																	
OCTOBER 1968																																	
KNIGHTS VALLEY	MAX	78	78	79	80	79	80	81	80	79	77	69	64	66	63	71	75	80	80	78	75	75	86	87	86	80	75	62	64	60	65	62	74.6
	MIN	37	35	38	42	40	40	39	30	30	31	51	52	52	32	32	36	35	39	36	38	33	35	41	41	40	35	36	50	48	39	40	38.8
* * *																																	
NOVEMBER 1968																																	
KNIGHTS VALLEY	MAX							68	74	77	74	72	76	70	54	53	57	59	59	68	61	60	62	66	58	61	60	68	67	58	54		64.0
	MIN							39	40	45	40	38	37	28	29	38	38	45	51	42	44	45	45	36	40	31	35	31	30	29	30		37.8
* * *																																	
DECEMBER 1968																																	
BEAUMONT PUMPING PLANT	MAX	58	51	54	66	70	75	69	69	69	71	71	55	58	62	67	62	52	55	52	45	38	41	45	59	60	65	40	50	50	55	61	57.9
	MIN	35	30	39	30	36	31	42	45	43	44	42	32	32	32	42	39	31	30	28	32	15	18	32	34	34	33	28	28	30	31	33	33.3
CULVER CITY	MAX	65	68	76	80	73	68	69	66	71	62	65	71	73	63	63	62	65	65	56	56	61	74	74	60	55	60	61	60	62	72	79	66.3
	MIN	46	51	44	50	45	41	41	45	45	47	53	44	46	46	54	51	45	43	43	33	36	42	42	43	47	47	40	54	47	44	49	45.3
KNIGHTS VALLEY	MAX	55	61	60	61	65	57	58	58	57	55	50	52	51	53	52	54	55	54	46	49	48	46	47	49	50	51	44	51	54	56	53	53.3
	MIN	42	25	24	25	30	36	34	36	42	42	31	38	40	42	40	39	27	28	27	23	18	26	23	36	36	32	27	27	41	31	31	32.2
MARTINEZ FIRE STATION	MAX	53	60	60	54	54	57	49	47	51	61	59	55	50	48	55	55	52	55	52	50	49	47	41	52	53	55	51	47	51	57	50	52.6
	MIN	34	35	32	34	34	37	39	40	46	48	37	33	37	38	42	34	35	34	38	28	26	26	36	40	41	41	34	31	43	30	35	36.1
SAN NICOLAS ISLAND	MAX	53	54	58	65	57	60	59	59	59	59	57	57	59	57	60	55	55	56	55	49	52	53	58	56	55	53	55	57	56	59	66	56.9
	MIN	45	44	42	47	41	42	46	47	46	48	46	44	49	49	48	48	47	43	47	41	40	40	40	40	49	46	44	42	44	43	46	44.6
VALYERMO RANGER STA	MAX	53	50	58	57	65	66	60	63	61	67	60	48		56	62			54	53		42	39					52	58		58		
	MIN	43	23	32	23	26	27	24	31	28	32	34	17	20	22	40	30		19	22		3	7	15	24			21	30	27	23		24.7
* * *																																	
JANUARY 1969																																	
EL CENTRO 2 SSW	MAX	73	75	79	79	81	81	79	71	67	69	71	72	69	57	63	63	67	68	73	75	73	71	74	70	72	78	75	64	60	60	60	70.6
	MIN	35	34	39	42	44	40	41	38	42	45	38	39	51	51	50	50	45	42	51	55	53	54	56	52	57	49	51	44	41	29	33	44.9
LONG BEACH	MAX	76	72	89	86	84	75	62	58	64	67	64	65	61	65	67	67	64	63	60	60	66	70	64	61	62	68	64	64	58	61		66.9
	MIN	56	50	49	59	57	53	52	52	51	51	51	49	54	53	55	53	51	49	51	53	57	56	53	52	58	57	47	47	39	34		51.6
MARICOPA	MAX	54	44	42	42	45	41	43	44	43	44	42		51	57	55	52	55	51	65	71	71	69	52	50	62	72	65	54	54	48	48	52.9
	MIN	31	36	35	34	35	33	33	35	38	37	36		39	38	45	38	41	39	42	50	51	46	43	41	44	52	37	39	31	29	33	38.7
SAN NICOLAS ISLAND	MAX	72	72	72	77	75	66	52	57	57	57	60	56	57	61	57	57	56	54	57	60	60	59	59	58	59	58	56	55	51	55	54	59.9
	MIN	49	47	52	57	54	47	45	46	46	46	46	48	52	50	49	47	47	48	53	55	53	49	48	53	55	45	44	42	40	38	42	48.2
TWENTYNINE PALMS	MAX		68	71	72	76	76	75	71	70	71	64	64	65	66	66	66	66	65	63	69	66	67	67	65	65	65	65	65	65	65	65	67.5
	MIN		32	38	46	40	40	38	43	42	37	38	37	51	49	44	42	40	35	43	47	56	51	41	44	53	54	32	32	30	23	33	41.0
TWIN LAKES	MAX	42	44	52	60	58	54	46	40	34	34	32	36	32	32	29	29	36	34	34	33	32	26	21	32	33	32	16	14	12			34.8
	MIN	26	26	26	29	27	22	32	14	11	24	22	28	29	20	13	10	8	11	32	32	26	15	8	21	30	16	14	8	- 3			19.8
WILLOWS USBR	MAX	52	52	53	52	44	51	43	52	51	45	46	49	59	53	51	54	53	52	55	58	61	58	50	47	55	56	57	50	48	45	48	51.6
	MIN	35	26	42	41	41	35	33	27	29	27	37	42	26	41	31	34	32	32	37	32	50	31	30	37	39	40	28	34	24	35	27	34.0
* * *																																	
FEBRUARY 1969																																	
CULVER CITY	MAX	60	71	77	68		61	68	67	65	64	66	61	65			69	72	63	57	60	59	56	55	60	59	61	63	63				63.6
	MIN	41	44	46	46	49	51	43	44	44	45	52	53	46	49	50	45	46	49	43	44	46	43	46	48	50	45	43	43				46.2
ELSINORE	MAX	60	66	70	65	59	56	59	65	67	71	66	61	63	59	55	64	70	64	49	57	55	52	50	57	56	60	65	61				60.8
	MIN	28	34	39	35	45	45	35	34	33	36	42	47	40	40	40	39	40	40	41	38	35	38	35	47	49	40	34	37				38.8
INYOKERN	MAX	50	55	58	60	55	52	54	58	56	63	62	62	60	60	58	60	61	57	53	54	57	52	53	53	55	57	57	53				56.6
	MIN	28	23	27	28	28	28	27	27	27	28	31	44	33	38	37	30	30	39	32	30	30	34	32	31	42	36	30	32				31.5
SAN NICOLAS ISLAND	MAX	55	58	61	57	59	56	54	56	58	58	57	57	57	57	58	59	59	55	57	57	55	55	56	58	57	56	56	58				57.0
	MIN	37	46	48	49	50	44	43	41	45	49	49	47	46	47	50	46	46	46	47	46	44	42	49	51	46	43	39	48				45.9
VALYERMO RANGER STA	MAX			53		51						57	55			57	55	57	55	47						51	50						
	MIN			22	26	34			24			34	37			27	28	28	36	36						42	30						
* * *																																	
MARCH 1969																																	
AVALON PLEASURE PIER	MAX	56	60	60	60	61	58	56	58	58	60	57	58	53	54	64	68	60	60	58	58	56	61	63	61	66	76	74	60	59	62	64	60.6
	MIN	48	45	52	51	46	50	47	45	45	48	43	42	44	47	45	46	47	52	50	54	52	52	50	50	55	50	55	50	52	53	58	49.2
BONITA	MAX	65	68	62	63	64	60	61	62	60	59	61	62	60	69	70	70	66	68	65	64	62	65	65	80	79	83	84	80	79	77	80	68.2
	MIN	38	37	41	40	38	36	38	37	39	45	44	40	37	36	35	37	38	42	50	51	45	41	42	43	45	46	49	39	49	50	40	41.5
MOJAVE 2 ESE	MAX	55	58	56	55	54	57	58	57	54	56	55	54	55	56	57	62	65	67	65	66	67	60	68	62	66	65	76	80	80	82	80	62.8
	MIN	30	31	32	31	34	36	37	40	32	35	35	35	34	32	29	30	37	38	37	38	37	36	41	40	35	38	40	42	44	42	44	36.2
SAN NICOLAS ISLAND	MAX	57	58	55	57	63	55	55	57	56	55	57	57	55	65	67	61	61	59	65	60	58	59	56	71	75	78	77	62	68	66	70	61.8
	MIN	47	46	49	49	47	48	48	45	40	46	46	45	44	48	44	49	46	50	48	50	45	49	44	49	50	52	57	48	49	55	53	47.9
TWENTYNINE PALMS	MAX	69	65	64	65	65	63	57	61	57	55	61	64	61	61	68	75	83	83	83	83	78	76	81	79	79	79	85	88	91	92	89	72.9
	MIN	42	42	29	43	41	35	37	31	40	29	32	32	33	39	38	38	41	48	54	44	36	44	45	44	38	41	44	41	52	54	57	40.8

See Reference Notes Following Station Index

DAILY TEMPERATURES

Station		Day of Month 1	2	3	4	5	6	7	8	9	10	11	12	13	14	15	16	17	18	19	20	21	22	23	24	25	26	27	28	29	30	31	Average
PT SAN [illegible] PIER	MAX	57	59	55	58	61	63	61	54	54	55	57	52	58	61	62	65	60	62	57	62	55	56	62	76	76	74	80	80	75	65	71	62.5
	MIN	34	39	37	35	35	36	33	33	35	37	35	35	35	34	37	38	37	46	39	38	40	39	41	40	41	48	48	50	46	49	49	39.5
* * *																																	
APRIL 1969																																	
POMITA	MAX	[illegible]	77	75	74	74	76	70	69	65	63	65	64	67	70	72	74	77	75	76	75	76	74	75	74	69	78	75	78	76	65		72.5
	MIN	[illegible]	55	40	43	44	46	49	51	54	49	54	56	51	50	50	42	49	46	45	46	47	50	47	44	54	55	57	60	47	54		49.8
[illegible] BEACH	MAX	[illegible]	68	62	59	65	66	65	66	67	67	68	68	67	70	74	80	77	78	78	70	79	69	67	70	77	86	86	86	75	67		71.9
	MIN	[illegible]	45	41	48	52	33	52	52	53	52	53	59	54	51	45	52	53	54	52	53	58	55	58	50	60	35	57	56	55	57		51.4
MOJAVE [illegible] ESE	MAX	[illegible]	75	73	70	60	61	65	71	70	70	76	75	71	67	71	70	71	72	74	89	76	67	65	64	66	68	81	80	77	72		71.6
	MIN	[illegible]	41	43	44	42	32	31	32	39	40	44	43	46	42	47	44	45	42	43	49	42	46	40	43	40	42	47	50	55	48		42.9
MOUNTAIN PASS	MAX	67	69	71	71	67	64	68	67	65	68	67	65	64	61	59	65	70	67	64	68	79	80	79	63	64	72	71	72	73	74		68.5
	MIN	48	50	52	56	46	47	51	47	42	44	41	46	44	34	35	41	46	38	43	41	58	52	40	47	37	49	46	48	51	47		45.6
REDLANDS	MAX	65	66	66	73	74	63	73	71	62	59	63	69	70	66	72	80	83	73	85	89	81	71	68	69	78	81	84	85	82	75		73.2
	MIN	54	52	47	42	47	43	38	42	50	48	50	54	53	50	43	45	46	46	45	49	50	55	52	45	43	48	46	48	47	46		47.5
SAN NICOLAS ISLAND	MAX	61	63	58	61	59	59	63	66	61	72	59	59	62	58	59	72	68	59	70	76	61	60	61	59	61	80	90	88	69	60		64.9
	MIN	51	51	49	46	47	46	46	48	47	50	51	51	51	50	49	50	48	50	48	49	50	46	48	50	51	52	51	51	46	48		49.0
TORRANCE	MAX	68	65	64	66	65	66	66	65	64	68	67	66	69	68	70	75	76	74	74	81	79	68	62	64	73	82	84	82	79	78		70.9
	MIN	51	55	51	44	48	44	44	46	49	54	50	58	49	49	48	48	50	52	52	51	51	58	51	50	49	51	51	51	50	55		50.3
WEED FIRE DEPARTMENT	MAX	61	56	46	49	49	46	50	56	57	54	61	70		51	49	56	66	62	57	60	68	73	67	44	48	53	62	69	68	52		57.2
	MIN	32	39	31	32	36	32	29	30	42	31	29		26	32	34	28	38	32	32	28	40	42	35	31	30	28	31	41	32	25		32.7
* * *																																	
MAY 1969																																	
AVALON PLEASURE PIER	MAX	62	60	65	64	60	66	62	61	66	79	66	69	64	62	62	63	64	62	63	62	65	65	65	68	66	66	69	65	70	70	70	65.2
	MIN	56	56	53	49	54	57	55	54	56	58	56	59	59	55	54	60	56	57	59	59	50	60	59	59	58	59	56	60	60	60	60	56.9
CLEARLAKE HIGHLANDS	MAX	68	70	73	65	76	85	90	80	80	86	90	91	82	66	75	82	89	88	75	77	85	89	92	87	79	75	71	75	87	90	92	81.0
	MIN	41	42	42	36	40	44	41	45	46	48	51	47	49	47	41	42	44	51	44	40	43	45	45	47	43	49	45	43	54	57	51	45.3
LIVERMORE COUNTY F. C.	MAX	67	75	73	78	90	88	78	74	85	85	77	71	70	72	80	91	92	86	79	85	82	78	79	77	76	78	75	85	83	83	85	79.9
	MIN	43	40	45	39	46	51	52	50	45	50	49	51	52	45	42	47	50	50	49	42	48	51	52	48	53	60	45	45	52	55	55	48.5
MOJAVE 2 ESE	MAX	72	70	66	65	67	62	70	73	80	90	92	89	83	73	80	85	86	85	86	87	86	87	91	92	90	85	84	90	93	96	98	82.4
	MIN	48	49	40	39	40	46	52	56	49	60	57	55	52	48	49	48	52	50	53	55	56	57	50	55	57	55	47	50	49	50	59	51.1
SAN NICOLAS ISLAND	MAX	60	58	57	56	60	61	60	65	77	77	58	59	62	62	60	64	67	60	62	58	58	58	60	59	63	70	66	72	70	61	61	62.6
	MIN	48	47	48	43	48	50	50	49	52	51	51	50	50	51	50	50	50	49	52	51	51	51	51	51	54	54	54	52	50	53	54	50.5
YOSEMITE PARK HEADQTRS	MAX	76	71	71	63	71	80	81	80	81	83	83	83	81	78	73	79	83	83	80	80	79	82	85	85	83	81	78	77	82	86	87	79.5
	MIN	33	36	36	33	42	39	42	40	45	45	44	45	44	40	40	43	46	43	41	41	43	44	45	46	42	42	43	42	47	49	49	42.3

SNOWFALL AND SNOW ON GROUND

Station		Day of month 1	2	3	4	5	6	7	8	9	10	11	12	13	14	15	16	17	18	19	20	21	22	23	24	25	26	27	28	29	30	31
* * * JANUARY 1969																																
TWIN LAKES	SNOWFALL	-	-	-	-	-	-	-	-	-	-	-	-	-	-	-	-	-	-	-	-	-	-	-	-	-	-	-	-	-	-	-
	SN ON GND	-	-	-	-	-	-	-	-	-	-	-	-	-	-	-	-	-	-	-	-	-	-	-	-	-	-	-	-	137	-	

EVAPORATION AND WIND

Station		Day Of Month 1	2	3	4	5	6	7	8	9	10	11	12	13	14	15	16	17	18	19	20	21	22	23	24	25	26	27	28	29	30	31	Total or Avg.
* * * OCTOBER 1968																																	
KNIGHTS VALLEY	EVAP	.15	.15	.18	.18	.18	.18	.18	.18	.16	.15	.03	.00	.09	-	.09	.10	.10	.15	.14	.12	.12	.18	.18	.18	.15	.10	.10	.04	.10	.06	.08	3.938
	MAX	70	70	71	73	71	72	73	72	69	71	65	70	65	65	68	70	74	73	72	72	70	73	74	73	70	65	62	62	61	64	59	67.0
	MIN	47	45	48	50	51	50	50	50	44	44	48	58	56	44	42	43	46	49	46	47	46	55	50	51	50	48	49	52	50	48	47	48.5
* * * NOVEMBER 1968																																	
KNIGHTS VALLEY	EVAP	-	-	-	-	-	-	.05	.09	.09	.05	.05	.02	.05	.00	.05	.06	.06	.01	.05	.05	.05	.05	.05	.02	.06	.05	.08	.08	.05	.05		1.538
	WIND	-	-	-	-	-	-	-	-	-	-	-	-	-	-	-	15	26	37	14	18	21	10	16	52	57	27	17	4	17	31		-
	MAX	-	-	-	-	-	-	62	65	63	61	54	51	51	50	55	53	60	64	64	64	61	61	62	61	56	56	56	55	51	52		57.8
	MIN	-	-	-	-	-	-	45	47	59	50	40	39	35	40	45	48	49	50	49	53	52	50	47	39	39	38	38	38	37	39		44.4
* * * DECEMBER 1968																																	
BEAUMONT PUMPING PLANT	EVAP	.11	.10	.10	.11	.12	.08	.12	.12	.10	.10	.08	.08	.10	.10	.06	.05	.18	.00	.06	-	-	-	-	-	-	-	-	-	-	-	.06	-
	WIND	2	40	21	33	20	27	29	15	24	9	12	12	36	16	24	4	1	7	6	4	10	29	34	28	15	13	15	11	6	22	6	535
	MAX	51	59	58	53	54	55	65	65	53	53	54	54	55	55	53	54	50	51	51	40	-	-	-	49	49	-	-	-	50	50	52	53.3
	MIN	35	37	37	37	38	37	43	38	38	38	38	38	36	35	35	38	37	32	32	32	-	-	-	37	37	-	-	-	33	33	37	36.3
KNIGHTS VALLEY	EVAP	.02	.06	.04	.05	.09	.04	.03	.00	.01	-	.00	.08	.03	.02	.04	-	.04	.04	.01	.00	.03	.03	.03	-	.02	.00	.03	.01	.00	.00	-	.868
	WIND	42	6	11	23	19	12	24	44	26	89	29	24	77	56	56	45	30	14	33	35	12	85	25	125	57	24	19	49	15	13	-	1158B
	MAX	56	58	55	53	57	56	57	53	53	52	52	51	48	49	50	52	50	46	47	42	41	43	44	45	50	51	46	51	55	53	51	50.5
	MIN	44	38	39	37	38	45	45	41	40	41	41	43	38	40	40	39	37	38	37	34	34	35	34	35	44	38	38	36	45	39	38	39.1
* * * JANUARY 1969																																	
WILLOWS USBR	EVAP	*	.05	.02	*	*	.02	.01	.11	.04	.01	-	-	-	.10	.10	.00	.04	*	*	.07	.07	.12	.04	.01	*	*	.25	.15	.00	.04	.04	1.438
	WIND	*	25	15	*	*	46	18	135	40	10	*	*	446	38	35	23	28	*	*	295	144	117	50	31	*	*	378	115	46	94	25	2164
	MAX	-	51	52	-	-	52	45	48	47	44	-	-	53	54	49	53	51	-	-	57	57	56	50	54	-	-	50	50	49	44	48	50.6
	MIN	-	38	41	-	-	41	40	34	36	36	-	-	38	45	38	38	38	-	-	38	51	38	37	37	-	-	37	43	36	36	36	38.7

See Reference Notes Following Station Index

CORRECTIONS

	TABLE	DIVISION	STATION	CORRECTION
[illegible]	ALL TABLES	SAN JOAQUIN DRAINAGE 05	BAILEY RIDGE	STATION CLOSED JULY 1, 1967
[illegible]	ALL TABLES	SAN JOAQUIN DRAINAGE 05	BLUE MOUNTAIN	STATION CLOSED JULY 1, 1967
[illegible]	ALL TABLES	SACRAMENTO DRAINAGE 02	CAMEL PEAK	NOVEMBER 1, 1967, STATION OPENED
NOVEMBER 1967	ALL TABLES	SAN JOAQUIN DRAINAGE 05	LUMBERYARD RANGER STATION	STATION OPENED NOVEMBER 9, 1967
MAY 1968	ALL TABLES	NORTH COAST DRAINAGE 01	HOPLAND LARGO STATION	STATION CLOSED MAY 1, 1968
[illegible]	ALL TABLES	NORTH COAST DRAINAGE 01	ATLAS ROAD DUTRA	STATION OPENED DECEMBER 11, 1968
DECEMBER 1968	ALL TABLES	NORTH COAST DRAINAGE 01	ATLAS ROAD	STATION CLOSED DECEMBER 11, 1968
DECEMBER 1968	CLIMATOLOGICAL DATA	SOUTH COAST DRAINAGE 06	REDLANDS	TOTAL PRECIPITATION 1.04, DEPARTURE FROM NORMAL -1.37
[illegible]	DAILY PRECIPITATION	SOUTH COAST DRAINAGE 06	REDLANDS	TOTAL 1.04, AMOUNT ON 11TH .04
DECEMBER 1968	DAILY PRECIPITATION	SOUTH COAST DRAINAGE 06	VAN NUYS FC 158	AMOUNT ON 26TH .11, TOTAL 1.04
ANNUAL 1968	TOTAL PRECIPITATION & DEPARTURES FROM NORMAL	SOUTH COAST DRAINAGE 06	REDLANDS	PRECIPITATION TOTAL DECEMBER 1.04, DEPARTURE -1.37, ANNUAL TOTAL 6.49, ANNUAL DEPARTURE FROM NORMAL -7.25
[illegible]	TOTAL PRECIPITATION & DEPARTURES FROM NORMAL	SOUTH COAST DRAINAGE 06	VAN NUYS FC 158	PRECIPITATION TOTAL DECEMBER 1.04, DEPARTURE FROM NORMAL -1.97. ANNUAL PRECIPITATION TOTAL 6.97, ANNUAL DEPARTURE FROM NORMAL -8.88
JANUARY 1969	CLIMATOLOGICAL DATA	SACRAMENTO DRAINAGE 02	ALTURAS R S	AVERAGE MINIMUM TEMPERATURE 17.3, AVERAGE TEMPERATURE 29.0, DEPARTURE FROM NORMAL .9, LOWEST TEMPERATURE -17, ON THE 29TH, DEGREE DAYS 1104, NUMBER OF DAYS WITH 0 OR LESS 4
JANUARY 1969	CLIMATOLOGICAL DATA	SACRAMENTO DRAINAGE 02	GEORGETOWN R S	TOTAL SNOWFALL MISSING, MAXIMUM DEPTH OF SNOW ON GROUND 14, DATE 30
JANUARY 1969	CLIMATOLOGICAL DATA	SACRAMENTO DRAINAGE 02	REDDING FIRE STATION	TOTAL PRECIPITATION 12.67; DEPARTURE FROM NORMAL 4.98, GREATEST DAY OF PRECIPITATION 3.38 ON 12TH, NUMBER OF DAYS WITH PRECIPITATION .10 OR MORE 10, .50 OR MORE 7, 1.00 OR MORE 5
JANUARY 1969	DAILY PRECIPITATION	SACRAMENTO DRAINAGE 02	REDDING FIRE STATION	TOTAL PRECIPITATION 12.67, AMOUNT ON 12TH 3.38, 13TH 2.56
JANUARY 1969	DAILY TEMPERATURE	SACRAMENTO DRAINAGE 02	ALTURAS	MINIMUM TEMPERATURE ON 29TH -17, AVERAGE MINIMUM 17.3
[illegible]	DAILY PRECIPITATION	SOUTHEAST DESERT BASIN 07	BISHOP CREEK INTAKE 2	TOTAL PRECIPITATION MISSING, ALL DAILY MEASUREMENTS MISSING
JANUARY 1969	DAILY PRECIPITATION	CENTRAL COAST DRAINAGE 04	SALINAS DAM	AMOUNT ON 25TH 6.08, 26TH 2.56, 27TH .03, 28TH .17, 29TH .30, 30TH TRACE, 31ST .02
FEBRUARY 1969	CLIMATOLOGICAL DATA	CENTRAL COAST DRAINAGE 04	MONTEREY NALF	AVERAGE MINIMUM TEMPERATURE 43.8, AVERAGE TEMPERATURE 50.1, TOTAL DEGREE DAYS 412
FEBRUARY 1969	DAILY PRECIPITATION	SOUTH COAST DRAINAGE 06	HAINES CANYON LOWER FC 364	TOTAL 16.91, AMOUNT ON 28TH .15
FEBRUARY 1969	DAILY PRECIPITATION	SOUTH COAST DRAINAGE 06	HAINES CANYON UPPER FC 367	TOTAL 17.61, AMOUNT ON 28TH .16
FEBRUARY 1969	DAILY PRECIPITATION	SACRAMENTO DRAINAGE 02	LOYALTON	MONTHLY TOTAL 3.53, AMOUNT ON 27TH .50
FEBRUARY 1969	DAILY PRECIPITATION	SOUTH COAST DRAINAGE 06	MT BALDY FC 85G	TOTAL 26.75, AMOUNT ON 5TH 1.25, 6TH 3.96, 7TH .70, 15TH .00, 16TH 1.64, 18TH .55, 19TH .21, 20TH .69, 21ST .00, 22D .75, 23D .18, 24TH 7.47, 25TH 9.35, 26TH .00, 28TH .00
FEBRUARY 1969	DAILY PRECIPITATION	SOUTH COAST DRAINAGE 06	NIPOMO 2 NW	TOTAL 7.68, AMOUNT ON 28TH .64
FEBRUARY 1969	DAILY TEMPERATURE	CENTRAL COAST DRAINAGE 04	MONTEREY NALF	AVERAGE MINIMUM TEMPERATURE 50.1, MINIMUM TEMPERATURE 14TH 48, 21ST 40
MARCH 1969	CLIMATOLOGICAL DATA	SAN JOAQUIN DRAINAGE 05	ANTIOCH FIBREBOARD ML	AVERAGE MINIMUM TEMPERATURE 65.3, AVERAGE TEMPERATURE 42.2, DEPARTURE FROM NORMAL -0.8, TOTAL DEGREE DAYS 361, LOWEST TEMPERATURE 33 ON 8+, NUMBER OF DAYS WITH MINIMUM OF 32 OR LESS 0
[illegible]	CLIMATOLOGICAL DATA	SOUTH COAST DRAINAGE 06	CULVER CITY	TOTAL PRECIPITATION .89, GREATEST DAY OF PRECIPITATION .50 DATE 20TH, NUMBER OF DAYS WITH PRECIPITATION .10 OR MORE 2, .50 OR MORE 1
MARCH 1969	DAILY PRECIPITATION	SOUTH COAST DRAINAGE 06	CULVER CITY	TOTAL .89, AMOUNT ON 10TH .37, 13TH .02, 20TH .50
MARCH 1969	DAILY PRECIPITATION	SOUTH COAST DRAINAGE 06	BEL AIR FC 10B	TOTAL PRECIPITATION 1.28, AMOUNT ON 9TH 0, 10TH .16, 13TH .0, 21ST .51
MARCH 1969	DAILY TEMPERATURE	SAN JOAQUIN DRAINAGE 05	ANTIOCH FIBREBOARD ML	MINIMUM TEMPERATURE ON 31ST 53, AVERAGE MINIMUM TEMPERATURE 42.2
APRIL 1969	EVAPORATION & WIND	SOUTH COAST DRAINAGE 06	RIVERSIDE CITRUS EXP STA	EVAPORATION ERRONEOUSLY PUBLISHED AS WIND & WIND AS EVAPORATION
[illegible]	EVAPORATION & WIND	SACRAMENTO DRAINAGE 02	WILLOWS U S B R	EVAPORATION ON 30TH *, 31ST .96, TOTAL 11.33

See Reference Notes Following Station Index

STATION INDEX

STATION	INDEX NO.	DIVISION	COUNTY	DRAINAGE	LATITUDE	LONGITUDE	ELEVATION	TEMP	PRECIP	EVAP	SPECIAL	OBSERVER
ACTON-HUBBARD RDFC261C	0014	06	LOS ANGELES	29	34 30	118 15	3210		5P		K	MRS SADIE TAYLOR
ADELANTO	0024	07	SAN BERDINO	15	34 35	117 25	2845		5P			FRANK EBERT
ADIN RANGER STATION	0029	02	MODOC	21	41 12	120 57	4195	5P	5P			U S FOREST SERVICE
ALAMO 1 N	0064	04	CONTRA COSTA	4	37 52	122 02	410		7A			FRANK [illegible]
ALDERPOINT	0088	01	HUMBOLDT	7	40 11	123 36	435	8A	8A			MRS. ROSE M. WEBB
ALDER SPRINGS	0093	02	GLENN	23	39 40	122 42	4440					U S ARMY ENGINEERS
ALISO CANYON OAT MT FC 446	0115	06	LOS ANGELES	13	34 19	118 33	1367		5P		C	[illegible]
ALPINE	0136	06	SAN DIEGO	33	32 50	116 46	1735	5P				ALPINE FIRE DEPT
ALTADENA	0144	06	LOS ANGELES	13	34 11	118 08	1227		5P			RUBIO CANYON L+W ASN
ALTURAS RANGER STATION	0161	02	MODOC	21	41 29	[illegible]	4365	8A	8A		C H	U S FOREST SERVICE
AMBOY	0176	01	SAN BERDINO	6	34 34	115 45	615				K	STATE DIV OF HWYS
ANGIOLA	0204	05	TULARE	9	35 59	[illegible]	205		8A			ANGIOLA ELEV + WHSE
ANGWIN PACIFIC UNION COL	0212	01	NAPA	17	38 34	122 26	1815	8A	8A			PACIFIC UNION [illegible]
ANTIOCH FIBREBOARD MC	0227	05	CONTRA COSTA	27	38 01	121 46	60	10A	10A			FIBREBOARD CORPORATION
ANTIOCH PUMPING PLANT 3	0232	05	CONTRA COSTA	27	37 59	121 44	[illegible]	8A	8A	8A		U S BUR RECLAMATION
ANZA	0245	06	RIVERSIDE	33	33 33	116 41	3925		8A			CALIF DIV OF FORESTRY
APACHE CAMP	0249	06	VENTURA	33	34 52	119 21	4905				K	KERN CO ROAD CAMP
APPLE VALLEY	0244	07	SAN BERDINO	15	34 31	117 14	2935		4P			APPLE VALLEY RANCHOS
ARROYO GRANDE	0321	04	SN LUIS OBPO	4	35 07	120 34	105		8A			COUNTY ROAD DEPT
ARROYO SECO	0329	04	MONTEREY	24	36 14	121 19	800					MRS. KAREN A. GOULD
ARROYO SECO RS FC 508E	0357	06	LOS ANGELES	13	34 13	118 10	1420		5P			U S FOREST SERVICE
ASH MOUNTAIN	0343	05	TULARE	9	36 29	118 50	1708	8A	8A		H	U S NAT PARK SERVICE
ATLAS ROAD DUTRA	0368	01	NAPA	17	38 26	122 15	1600					[illegible]
ATWELL	0374	05	TULARE	9	36 28	118 40	648					[illegible]
AUBERRY 1 NNE	0379	05	FRESNO	27	37 06	119 29	2096	8A	8A			[illegible]
AUBURN	0383	02	PLACER	1	38 54	121 04	1297	7A	7A			DAN BARBER
AVALON PLEASURE PIER	0395	06	LOS ANGELES	13	33 21	118 19	25	8A	8A			BRUCE PUNCEL
AVILA BEACH	0403	04	S LUIS OBISPO	4	35 11	120 44	[illegible]	4P				MRS MARSHALL C ELLIS
AZUSA CITY PARK FC143B	0413	06	LOS ANGELES	26	34 08	117 54	610		8A			AZUSA CITY PARK
BADGER	0422	05	TULARE	9	36 38	119 01	[illegible]				K	[illegible]
BADGER PASS	0429	05	MARIPOSA	14	37 40	119 40	7300					U S NAT PARK SERVICE
BAKER	0436	07	SAN BERDINO	6	35 16	116 04	940					[illegible]
BAKER 4 NNW	0437	07	SAN BERDINO	6	35 20	116 07	1145	8A	8A			[illegible]
BAKERSFIELD WB AIRPORT	0442	05	KERN	13	35 25	[illegible]	[illegible]	MID	MID			U S WEATHER BUREAU
BALCH POWER HOUSE	0447	05	FRESNO	11	36 54	[illegible]	1720	4P	4P			[illegible]
BALL MOUNTAIN LOOKOUT	0468	02	TEHAMA	23	40 50	122 47	[illegible]					U S WEATHER BUREAU
BARRETT DAM	0504	06	SAN DIEGO	33	32 41	116 40	1623	7A	7A			SAN DIEGO WATER DEPT
BARSTOW	0519	07	SAN BERDINO	15	34 54	117 02	2162	4P	4P			[illegible]
BARTON FLAT	0534	06	[illegible]	11	36 49	118 [illegible]	760					CORPS OF ENGINEERS
BATES RIDGE	0544	06	SNTA BARBARA	[illegible]	34 55	[illegible]	[illegible]					[illegible]
BEARTRAP MEADOW	0596	05	TULARE	9	36 41	118 5[illegible]	[illegible]					[illegible]
BEAUMONT	0606	06	RIVERSIDE	28	33 56	116 58	[illegible]		5A			BEAUMONT IRRIG DIST
BEAUMONT PUMPING PLANT	0607	06	RIVERSIDE	28	33 59	116 58	3045	7A	7A	7A		BEAUMONT IRRIG DIST
BEAUMONT 1 E	0609	07	RIVERSIDE	6	33 56	116 58	2605	4P	4P			U S WB OBSERVER
BEEHIVE MEADOW	0617	05	TUOLUMNE	37	38 03	119 47	[illegible]					HETCH HETCHY WATER SUP
BEL AIR FC 10 B	0619	06	LOS ANGELES	33	34 05	118 27	585		4P			A. S. PORTER
BEN LOMOND NO 3	0677	04	SANTA CRUZ	4	37 05	122 04	[illegible]	5P	5P			[illegible]
BENTON INSPECTION STA	0684	07	MONO	19	37 52	118 29	[illegible]		MI			[illegible]
BERKELEY	0693	04	ALAMEDA	4	37 52	122 15	277	8P	MID			UNIVERSITY OF CALIF
BERRYESSA LAKE	0705	02	NAPA	23	38 34	122 14	480	8A	8A	8A		HARVEY [illegible]
BESWICK 7 S	0715	01	SISKIYOU	12	41 52	122 14	6140					[illegible]
BIEBER	0732	02	LASSEN	21	41 07	121 08	[illegible]					CALIF DIV OF FORESTRY
BIG BAR RANGER STATION	0738	01	TRINITY	35	40 45	123 15	[illegible]	8A	8A		H	U S FOREST SERVICE
BIG BEAR LAKE	0741	06	SAN BERDINO	28	34 15	116 55	[illegible]	5P	5P			BIG BEAR LK FIRE DIST
BIG BEAR LAKE DAM	0742	06	SAN BERDINO	28	34 14	116 58	6815		7A		C H	BEAR VALLEY MUT WTR CO
BIG BEND RANGER STA	0747	02	PLACER	39	39 18	120 31	[illegible]		8A			U S FOREST SERVICE
BIG DALTON DAM FC 223BE	0758	06	LOS ANGELES	26	34 10	117 48	1575		5P			GERALD M THRASHER
BIG PINE CREEK	0767	07	INYO	19	37 08	118 2[illegible]	[illegible]					DEPT WATER RESOURCES
BIG PINES PARK FC 83B	0777	07	LOS ANGELES	6	34 23	117 41	[illegible]		4P			[illegible]
BIG SUR STATE PARK	0793	04	MONTEREY	4	36 15	121 47	[illegible]		8A			STATE PARK SERVICE
BIG TUJUNGA DAM FC46DE	0798	06	LOS ANGELES	13	34 18	118 [illegible]	[illegible]		4P			[illegible]
BIRMINGHAM GEN HOSP	0808	06	LOS ANGELES	13	34 11	118 30	[illegible]					[illegible]
BISHOP CREEK INTAKE 2	0819	07	INYO	19	37 15	118 35	[illegible]		MID			SO. CALIF. EDISON CO
BISHOP WB AIRPORT	0822	07	INYO	19	37 22	118 22	4108	MID	MID		H	U S WEATHER BUREAU
BISHOP UNION CARBIDE	0824	07	INYO	19	37 22	118 4[illegible]	[illegible]	3P	3P			UNION CARBIDE CO
BLACK MOUNTAIN 2 SW	0850	04	SANTA CLARA	4	37 18	122 10	[illegible]		4A			MRS MARY INCERPI
BLACKS MOUNTAIN	0867	02	LASSEN	21	40 46	[illegible]	[illegible]					U S WEATHER BUREAU
BLACKWELLS CORNER	0875	05	KERN	13	35 37	[illegible]	644	7A	7A			[illegible]
BLUE CANYON WB AIRPORT	0897	02	PLACER	39	39 17	120 42	5280	MID	MID		H	U S WEATHER BUREAU
BLUE CREEK MTN 10	0903	01	DEL NORTE	12	41 29	123 46	4808					U S WEATHER BUREAU
BLYTHE	0924	07	RIVERSIDE	5	33 37	114 36	268	4P	8A			STATE DIV OF FSTRY
BLYTHE 7 W	0925	07	RIVERSIDE	5	33 37	114 43	390					[illegible]
BLYTHE FAA AIRPORT	0927	07	RIVERSIDE	5	33 37	114 43	[illegible]	MID	MID			FED AVIATION AGENCY
BOARD CAMP MOUNTAIN	0929	01	HUMBOLDT	15	40 58	123 41	[illegible]					STATE OF CALIFORNIA
BOCA	0931	03	NEVADA	36	39 23	120 06	5575	8A	8A	8A	H	[illegible]
BODIE	0943	03	MONO	38	38 13	119 01	8370	5P	5P			BODIE HISTORICAL ST PK
BONITA	0968	06	SAN DIEGO	33	32 40	117 02	[illegible]	5P	5P			ERIC H. LOOS
BOONVILLE MNTNC STA	0973	01	MENDOCINO	17	39 0[illegible]	123 2[illegible]	[illegible]		8A			STATE DIV OF HWYS
BORON	0979	07	KERN	6	35 00	117 4[illegible]	2460					KERN CO FIRE DEPT
BORREGO DESERT PARK	0983	07	SAN DIEGO	5	33 16	116 2[illegible]	[illegible]	8A	8A			CAL DIV BEACH + PKS
BOULDER CREEK LOCATELLI R	1005	04	SANTA CRUZ	4	37 09	122 [illegible]	2175					[illegible]
BOULEVARD	1009	07	SAN DIEGO	6	32 40	116 17	3350		4A			THE BIG JUG
BOUQUET CANYON	1013	06	LOS ANGELES	29	34 35	118 2[illegible]	3015		MID			LA WTR + PWR DEPT
BOWMAN DAM	1018	02	NEVADA	8	39 27	120 39	5347	4P	4P			NEVADA IRRIG DIST
BRADLEY	1034	04	MONTEREY	24	35 52	120 48	540		8A			STATE DIV OF FORESTRY
BRANNAN ISLAND	1043	02	SACRAMENTO	23	38 07	121 41	0	8A	8A	8A		[illegible]
BRANSCOMB 2 NW	1046	01	MENDOCINO	7	39 41	123 40	1480		8A			WILLIAM C JOHNSTON
BRAWLEY 2 SW	1048	07	IMPERIAL	6	32 57	115 33	-100	7A	7A			AGR RESEARCH SERVICE
BRAY 1 W	1059	01	SISKIYOU	12	41 34	122 08	[illegible]					U S WEATHER BUREAU
BREA CITY	1056	06	ORANGE	26	33 55	117 54	[illegible]		8A			[illegible]
BREA DAM	1057	06	ORANGE	26	33 53	117 56	[illegible]					CORPS OF ENGINEERS
BRENTWOOD 4 SW	1063	05	CONTRA COSTA	27	37 53	121 46	15					VERNON R CAKEBREAD
BRIDGEPORT	1072	03	MONO	38	38 15	119 14	6470	5P	5P		H	ROBERT W. SANDY
BRIDGEPORT RANGER STA	1076	03	MONO	38	38 17	119 17	[illegible]					U S FOREST SERVICE
BRIDGEVILLE 4 NNW	1083	01	HUMBOLDT	7	40 32	123 49	2050		8A			MRS [illegible]
BROCKWAY SUMMIT	1096	03	PLACER	36	39 16	120 04	[illegible]					CORPS OF ENGINEER
BROOK FARNHAM RANCH	1112	02	[illegible]	23	38 46	[illegible]	[illegible]	11A	11A			[illegible] FARNHAM
BRUSH CREEK RANGER STA	1137	02	BUTTE	8	39 41	121 20	[illegible]		8A			U S FOREST SERVICE
BRUSHY SPRGS GUARD STA	1145	02	PLACER	1	39 00	120 35	4881					[illegible]
BRYSON	1147	04	MONTEREY	24	35 48	[illegible]	[illegible]					ERNEST A WEFERLING
BUCKHORN	1149	02	SHASTA	21	40 52	[illegible]	[illegible]		5P			MRS. ANNA HOWE
BUCKS CREEK PH	1159	02	PLUMA	8	39 55	121 20	1760		4P			P G + E COMPANY
BUCKS LAKE	1161	02	PLUMA	8	39 54	[illegible]	[illegible]					ELMER L CRITTENDEN
BUENA VISTA	1173	04	SAN BENITO	20	36 46	121 11	1640					RANCHO QUIEN SABE
BURBANK FC F 226 B	1192	06	LOS ANGELES	13	34 11	118 18	680					R. V. CHRISTOFFERSEN
BURBANK VALLEY PMP PLT	1194	06	LOS ANGELES	13	34 11	118 21	655	5P	MID		J	BURBANK PUBLIC SERVICE
BURLINGAME	1206	04	SAN MATEO	4	37 35	122 2[illegible]	10	4P	4P	4P		CITY OF BURLINGAME
BURNEY	1214	02	SHASTA	21	40 53	121 40	3127	8A	8A			[illegible]
BURNT RANCH 1 [illegible]	1215	01	TRINITY	35	40 48	123 28	2150		8A			PAUL F KAUT
BURTON RANCH	1216	04	CONTRA COSTA	4	37 52	122 05	600		8A			MRS M A R STIRTON
BUTTE LAKE	1237	02	LASSEN	23	40 34	121 18	[illegible]					LASSEN VOLCANIC NATL PK
BUTTONWILLOW	1244	05	KERN	13	35 24	119 28	[illegible]	8A	8A			BUENA VISTA W S DIST
CABAZON	1250	07	RIVERSIDE	6	33 55	116 47	1800		4P			[illegible]
CACHUMA DAM	1253	06	SNTA BARBARA	[illegible]	34 35	119 59	[illegible]	7A	7A	7A		[illegible]
CAJON WEST SUMMIT	1272	07	SAN BERDINO	6	34 2[illegible]	[illegible]	4780					SAN BERDINO CO FCD
CALAVERAS BIG TREES	1277	05	CALAVERAS	[illegible]	38 17	120 19	4696	8A	8A		H	CAL DIV BEACH + PAS
CALAVERAS RANGER STA	1280	05	CALAVERAS	[illegible]	38 12	120 22	3343					U S FOREST SERVICE
CALAVERAS RESERVOIR	1281	04	ALAMEDA	11	37 29	121 49	805		7A			S F WATER DEPT
CALEXICO 2 NE	1288	07	IMPERIAL	6	32 41	115 28	[illegible]		4P			IMPERIAL IRRIG DIST
CALISTOGA	1312	01	NAPA	17	38 35	122 35	[illegible]		4P			CITY OF CALISTOGA
CALLAHAN RANGER STA	1316	01	SISKIYOU	12	41 18	122 48	[illegible]	5P	5P			U S FOREST SERVICE
CAMEL PEAK	1348	02	PLUMAS	8	39 43	121 06	5600					CALIF DEPT WATER RESR
CAMP ANGELUS	1369	06	SAN BERDINO	28	34 09	116 59	[illegible]					STATE DIV OF HWYS
CAMPO	1424	06	SAN DIEGO	33	32 37	116 28	2630	5P	5P			ARCHIE C LEACH
CAMP PARDEE	1428	05	CALAVERAS	26	38 15	120 51	658	8A	8A	8A		[illegible]
CAMP PIONEER FIRE SHLTR	1433	02	[illegible]	39	39 38	120 34	5565					[illegible]
CAMP SIX LOOKOUT	1456	01	DEL NORTE	27	41 50	123 52	700					STATE OF CALIFORNIA
CAMPTONVILLE RS	1462	02	YUBA	39	39 27	[illegible]	2765		8A			U S FOREST SERVICE
CANBY 1 SW	1475	02	MODOC	21	41 22	[illegible]	4520		5P			[illegible]
CANBY RANGER STATION	1476	02	MODOC	21	41 27	[illegible]	[illegible]		4P			U S FOREST SERVICE
CANOGA PARK PIERCE COL	1484	06	LOS ANGELES	13	34 11	118 34	790	4P	4P			L A PIERCE COLLEGE
CANTIL	1488	07	KERN	6	35 18	117 58	2010	5P	5P			[illegible]
CANYON DAM	1497	02	PLUMA	8	40 10	121 05	4555	5P	5P		H	P G + E COMPANY
CARBON CANYON [illegible]	1518	06	ORANGE	26	33 55	117 47	[illegible]					CORPS OF ENGINEERS
CARBON CANYON [illegible]	1520	06	SAN BERDINO	26	33 58	117 47	[illegible]					CORPS OF ENGINEERS
CARIBOU POWER HOUSE	1522	02	PLUMAS	8	40 05	121 09	2986		4P			P G + E COMPANY
CARMEL VALLEY	1534	04	MONTEREY	4	36 29	121 44	425	5P	5P			A A [illegible]
CARPINTERIA RESERVOIR	1540	06	SANTA BARBARA	33	34 24	[illegible]	[illegible]					COUNTY OF SANTA BARBARA
CATHEYS VLY BULL RUN RH	1588	05	MARIPOSA	27	37 26	120 13	[illegible]	7A	7A		K	WM H [illegible]
CAZADERO	1602	01	SONOMA	22	38 32	123 08	1040		4P			MRS HAZEL [illegible]

STATION	INDEX NO.	DIVISION	COUNTY	DRAINAGE	LATITUDE	LONGITUDE	ELEVATION	TEMP.	PRECIP	EVAP.	SPECIAL	OBSERVER
CECILVILLE 5 SE	1606	01	SISKIYOU	12	41 06	123 03	2980	6P	6P			[illegible]
CEDARVILLE	1614	03	MODOC	18	41 32	120 10	4670	8A	8A			U S SOIL CON SERVICE
CENTERVILLE PH	1624	02	BUTTE	23	39 47	121 40	[illegible]	4P	4P			P G + E COMPANY
CHAGOOPA	1647	05	TULARE	10	36 30	118 27	[illegible]					U S ARMY ENGINEERS
CHALLENGE RANGER STA	1653	02	YUBA	39	39 29	121 13	2560		8A			U S FOREST SERVICE
CHAMPS FLAT WEST MDW	1656	02	LASSEN	18	40 42	120 58	5590					DWR-NORTHERN DIST
CHATSWORTH FC 24 D	1681	06	LOS ANGELES	13	34 15	118 36	957		VAR			[illegible]
CHATSWORTH RESERVOIR	1682	06	LOS ANGELES	13	34 14	118 37	906					CORPS OF ENGINEERS
CHERRY VALLEY DAM	1697	05	TUOLUMNE	37	37 58	119 55	476[illegible]	8A	8A			HETCH HETCH WTR SUP
CHESTER	1700	02	PLUMAS	8	40 18	121 14	4525	5P	5P		H	NED EARL
CHICO EXPERIMENT STA	1715	02	BUTTE	23	39 42	121 47	205	5P	5P	5P		U S PLANT INTRO GRDN
CHIQUITO CREEK	1737	05	MADERA	27	37 30	[illegible]	[illegible]					DEPT OF WATER RESOURCES
CHITTENDEN PASS	1739	04	SAN BENITO	20	36 54	[illegible]	[illegible]		8A			VICTOR L MASKIN
CHOLAME ALLEY RANCH	1743	04	SN LUIS OBPO	24	35 43	120 15	1755					WILLIAM S. ALLEY
CHUCHUPATE RANGER STA	1754	05	VENTURA	10	34 48	119 01	5280					U S FOREST SERVICE
CHULA VISTA	1758	06	SAN DIEGO	33	32 36	117 06	9	8A	8A	8A		WESTERN SALT COMPANY
CITRUS HEIGHTS	1773	02	SACRAMENTO	23	38 42	121 18	138		5P			JAMES D GOODRIDGE
CLAREMONT POMONA COL	1779	06	LOS ANGELES	26	34 06	117 43	1201	5P	5P			POMONA COLLEGE PHYSICS
CLARKS PEAK 1 NE	1781	02	PLUMA	8	40 13	120 30	[illegible]					CALIF DEPT OF WATER RES
CLARKSBURG	1784	02	YOLO	23	38 25	121 32	14	8A	8A			[illegible]
CLARKS VALLEY MUDD RCH	1785	02	GLENN	23	39 3[illegible]	[illegible]	[illegible]		7A			DICK MUDD
CLEAR CREEK	1794	01	SISKIYOU	12	41 43	123 27	975		4A			JOHN R JARDINE
CLEARLAKE HIGHLANDS	1806	02	LAKE	23	38 58	122 38	1360	8A	8A			IVAN [illegible]
CLOVERDALE 3 SSE	1838	01	SONOMA	22	38 46	122 59	[illegible]	8A	8A			ELMER W OLSON
CLOVERDALE 11 W	1840	01	SONOMA	22	38 4[illegible]	123 13	[illegible]					ELWOOD R. ZIMMERMAN
CLOVER MEADOWS GS	1844	05	MADERA	27	37 32	119 17	[illegible]					U S FOREST SERVICE
CLOVER VALLEY	1845	02	PLUMAS	8	39 57	[illegible]	[illegible]					CALIF DEPT OF WATER RES
COALINGA	1864	05	FRESNO	27	36 09	120 21	[illegible]	5P	5P			COALINGA FIRE DEPT
COALINGA 1 SW	1867	05	FRESNO	27	36 08	120 21	[illegible]					UNION OIL COMPANY
COALINGA 14 WNW	1869	05	FRESNO	27	36 14	[illegible]	1640		5P			CHARLES HOWELL
COFFEE CREEK RS	1886	01	TRINITY	35	41 05	122 42	[illegible]					U S FOREST SERVICE
COHASSET 1 NNE	1891	02	BUTTE	23	39 57	121 43	3180		8A			WALTER [illegible]
COLBYS FC 53 D	1896	06	LOS ANGELES	13	34 18	[illegible]	[illegible]		4P			ELMERTA B. BENNETT
COLEMAN FISHERIES STA	1907	02	SHASTA	23	40 24	122 08	[illegible]		8A			U S F + W L SERVICE
COLFAX	1912	02	PLACER	39	39 06	120 58	2418	6P	6P		H	SOUTHERN PACIFIC R R CO
COLGATE POWER HOUSE	1916	02	YUBA	39	39 20	121 11	[illegible]		4P			P G + E COMPANY
COLUSA 1 SW	1948	02	COLUSA	23	39 12	122 01	[illegible]	6P	6P			IVAN J STEPHENS
CONCORD 3 E	1962	04	CONTRA COSTA	4	37 58	121 59	[illegible]		8A			HOWARD R LEE
COOL	1985	02	EL DORADO	1	38 53	121 01	1480		8A			W H [illegible]
COPCO NO 1 DAM	1993	01	SISKIYOU	12	41 59	[illegible]	2703		4P			PAC POWER + LIGHT CO
CORCORAN IRRIG DIST	2002	05	KINGS	7	36 06	[illegible]	[illegible]	5P	5P			CORCORAN IRRIG. DIST
CORNING HOUGHTON RANCH	2027	02	TEHAMA	23	39 54	[illegible]	[illegible]		8A			FRANKLIN K REED
CORONA	2031	06	RIVERSIDE	28	33 52	117 34	[illegible]	5P	5P			CORONA FIRE DEPT
CORRALITOS	2048	04	SANTA CRUZ	[illegible]	36 59	121 48	[illegible]					STATE DIV OF FSTRY
COTTONWOOD CREEK	2069	07	INYO	19	36 2[illegible]	118 11	[illegible]					DEPT WATER RESOURCES
COVELO	2081	01	MENDOCINO	7	39 47	123 15	[illegible]	8A	8A		H	GRANT W HANCOCK
COVELO EEL RIVER RS	2084	01	MENDOCINO	7	39 50	123 05	[illegible]					U S FOREST SERVICE
COVINA TEMPLE FC 193 B	[illegible]	06	LOS ANGELES	26	34 0[illegible]	117 52	[illegible]		4P			WILLIAM B TEMPLE
COYOTE CANYON	2103	07	RIVERSIDE	6	33 26	116 30	[illegible]					HOWARD F BAILEY
COYOTE WELLS	2111	07	IMPERIAL	6	32 44	115 58	[illegible]		4P			[illegible]
CRABTREE MEADOW	[illegible]	05	TULARE	[illegible]	[illegible]	118 21	[illegible]					[illegible]
CRAWFORD RANCH	2133	07	SAN DIEGO	6	32 [illegible]	[illegible]	[illegible]					ROBERT A CRAWFORD
CRESCENT CITY 1 N	2147	01	DEL NORTE	27	41 46	124 12	40	4P	4P			PAC POWER + LIGHT CO
CRESCENT CITY 7 ENE	2148	01	DEL NORTE	27	41 48	124 05	[illegible]		8A			DEPT OF PARKS & RECREAT
CRESCENT CITY MNTC STA	2151	01	DEL NORTE	27	41 46	[illegible]	[illegible]					STATE DIV OF HWYS
CRESTLINE FIRE STA 2	2164	07	SAN BERDINO	15	34 15	117 15	4900					CRESTLINE FIRE STA NO 2
CROCKETT	2177	04	CONTRA COSTA	4	38 03	122 13	[illegible]	5A	8A			[illegible]
CROWDER FLAT	2184	01	MODOC	21	41 53	[illegible]	[illegible]					CALIFORNIA DWR
CRYSTAL LAKE FC 283C	2198	06	LOS ANGELES	26	34 19	117 51	[illegible]		5P			U S FOREST SERVICE
#CULVER CITY	2214	06	LOS ANGELES	13	34 01	[illegible]	[illegible]	5P	5P			CULVER CITY FIRE DEPT
CUMMINGS	2218	01	MENDOCINO	7	39 50	123 38	1285		5P			MRS MARY S. INGRAM
CUYAMA	2236	06	SNTA BARBARA	30	34 56	[illegible]	[illegible]	8A	8A			JOHN S [illegible]
CUYAMACA	2239	06	SAN DIEGO	25	32 59	[illegible]	[illegible]	8A	8A			HELIX IRRIGATION DIST
CUYAMA RANCH	2248	06	SN LUIS OBPO	30	34 57	119 40	2170					COUNTY OF SANTA BARBARA
DAGGETT 1 ENE	2255	07	SAN BERDINO	6	34 52	[illegible]	[illegible]					COOL WATER RANCH
DAGGETT FAA AIRPORT	2257	07	SAN BERDINO	6	34 52	[illegible]	[illegible]	MID	MID			FED AVIATION AGENCY
DANA [illegible]	[illegible]	02	SHASTA	21	41 06	121 31	[illegible]		8A			[illegible]
DAVENPORT	2290	04	SANTA CRUZ	4	37 01	122 12	[illegible]		7A			PAC CEMENT AGGREGATE
DAVIS 2 WSW	2294	02	YOLO	[illegible]	38 32	121 46	[illegible]		8A	8A		[illegible]
DAVIS CREEK	2296	02	MODOC	21	41 44	[illegible]	[illegible]		8A			RICHARD F HUGHES
DAY	[illegible]	02	[illegible]	21	41 13	[illegible]	[illegible]					HERMAN [illegible]
DEAD HORSE RES 2 SE	2311	02	MODOC	21	41 42	120 33	5057					CALIFORNIA DWR
DEATH VALLEY	2319	07	INYO	6	36 28	[illegible]	-1[illegible]	4P	4P	4P		US NAT PARK SERVICE
DEEP CANYON LABORATORY	2327	07	RIVERSIDE	6	33 39	[illegible]	1200		8A			[illegible]
DEEP SPRINGS COLLEGE	[illegible]	07	INYO	6	37 22	[illegible]	[illegible]	5P	5P		H	[illegible]
DEER CREEK FLAT	2333	02	TEHAMA	23	40 0[illegible]	[illegible]	[illegible]					CALIFORNIA DWR
DEER CREEK POWER HOUSE	[illegible]	02	NEVADA	39	39 18	[illegible]	[illegible]	3P	3P			P G + E COMPANY
DELANO	2346	05	KERN	[illegible]	35 47	[illegible]	[illegible]		8A			DELANO FIRE DEPT
DEL MONTE	2362	04	MONTEREY	4	36 37	[illegible]	[illegible]					USN POSTGRAD SCHOOL
DEL PUERTO ROAD CAMP	2367	05	STANISLAUS	27	37 25	[illegible]	[illegible]		6P			[illegible]
DENAIR 3 NNE	2389	05	STANISLAUS	27	37 34	[illegible]	[illegible]	5P	5P			KEN C. BRATTON
DE SABLA	2402	02	BUTTE	[illegible]	39 52	121 37	[illegible]	4P	4P		H	P G + E COMPANY
DESCANSO RANGER STA	2406	06	SAN DIEGO	33	32 51	[illegible]	[illegible]		8A			U S FOREST SERVICE
DIAMOND BAR HORSE CAMP	2412	06	LOS ANGELES	26	34 00	[illegible]	[illegible]					CORPS OF ENGINEERS
DOBBINS COLGATE	2458	02	YUBA	39	39 20	121 12	[illegible]	4P	4P			P G + E COMPANY
DONNER MEMORIAL ST PK	2467	03	NEVADA	[illegible]	39 19	[illegible]	[illegible]	8A	8A			CALIF DIV BEACH + PKS
DOUBLEBUNK MEADOW	2492	05	TULARE	13	35 57	118 36	[illegible]					CORPS OF ENGINEERS
DOWNEY FD FC107C	2494	06	LOS ANGELES	[illegible]	33 56	118 08	[illegible]		5P			DOWNEY FIRE DEPT
DOWNIEVILLE RANGER STA	[illegible]	02	SIERRA	39	39 34	120 50	[illegible]	8A	8A			U S FOREST SERVICE
DOYLE	2504	02	LASSEN	18	40 02	[illegible]	[illegible]		10P			JUNIUS M DIXON
DOYLE 5 SSE	2506	03	LASSEN	18	[illegible]	[illegible]	[illegible]	6P	6P		H	FRANK M [illegible]
DRY CANYON RESERVOIR	2516	06	LOS ANGELES	7	34 29	118 32	[illegible]	7A	7A			LA WTR + PWR DEPT
DUDLEYS	2542	05	MARIPOSA	14	37 45	[illegible]	[illegible]	6P	6P			W D MC LEAN
DUNNIGAN	2568	02	YOLO	23	[illegible]	[illegible]	[illegible]		9A			MRS [illegible]
DUNN SIDING	[illegible]	07	SAN BERDINO	15	35 03	116 26	[illegible]		4P			EARL K WOBSER
DUNSMUIR RANGER STA	2572	02	SISKIYOU	23	41 13	[illegible]	[illegible]		8A			WALLACE L. MARSHALL
DUSY BENCH	2577	05	FRESNO	11	37 06	118 35	[illegible]					STATE OF CALIF-SNOW SY
DUTTONS LANDING	2580	02	NAPA	17	38 12	[illegible]	[illegible]	8A	8A	8A		DAN STEELE
EAGLE CREEK	2592	05	TULARE	13	35 59	118 39	[illegible]					CORPS OF ENGINEERS
EAGLE MOUNTAIN	2598	07	RIVERSIDE	6	33 48	[illegible]	[illegible]	7A	7A			METRO WATER DISTRICT
EAST PARK RESERVOIR	[illegible]	02	COLUSA	23	39 22	122 31	1205	8A	8A			ORLAND UNIT WU ASSN
EL CAPITAN DAM	[illegible]	06	SAN DIEGO	25	32 53	[illegible]	600	8A	8A			[illegible]
EL CENTRO 2 SSW	2713	07	IMPERIAL	6	32 46	[illegible]	-30	5P	5P			EL CENTRO WATER DEPT
ELECTRA POWER HOUSE	2718	05	AMADOR	[illegible]	38 20	120 40	715	5P	5P			P G + E COMPANY
ELIZABETH LAKE FC128B	[illegible]	06	LOS ANGELES	29	34 40	[illegible]	2075		5P			ARTHUR L. STEWART
ELK VALLEY	2747	01	DEL NORTE	27	42 00	123 43	[illegible]	5P	5P			CALIF DEPT OF AGR
ELLERY LAKE	2756	03	MONO	38	37 56	[illegible]	9645		[illegible]			SO. CALIF. EDISON CO.
ELLIOTT	[illegible]	05	SAN JOAQUIN	26	38 14	[illegible]	[illegible]		7A			NORMAN [illegible]
EL MODENA	2775	06	ORANGE	26	33 48	[illegible]	[illegible]					HOMER F WANNAMAKER
[illegible]	2805	06	RIVERSIDE	28	[illegible]	117 20	[illegible]	MID	6P			STATE DIV OF FSTRY
ESCONDIDO	2862	06	SAN DIEGO	[illegible]	33 07	117 05	[illegible]	6P	6P			CARWIN M TING
ESCONDIDO NO 2	[illegible]	06	SAN DIEGO	[illegible]	33 07	[illegible]	[illegible]					[illegible]
ETIWANDA	2895	06	SAN BERDINO	28	34 08	[illegible]	[illegible]					CORPS OF ENGINEERS
ETNA	2899	01	SISKIYOU	12	41 28	122 54	[illegible]					LAWRENCE L BUCHNER
#EUREKA WB CITY	[illegible]	01	HUMBOLDT	7	40 48	124 10	[illegible]	MID	MID			EUREKA WBO MIRANDA
EXCHEQUER RESERVOIR	[illegible]	05	MARIPOSA	14	37 35	120 16	[illegible]					[illegible]
EXETER FAUVER RANCH	[illegible]	05	TULARE	9	36 21	119 04	[illegible]					[illegible]
FAIRFIELD	[illegible]	02	SOLANO	23	38 15	122 03	[illegible]					[illegible]
FAIRFIELD FIRE STATION	[illegible]	02	SOLANO	23	[illegible]	[illegible]	[illegible]					[illegible]
FAIRMONT	2941	07	LOS ANGELES	15	34 42	[illegible]	[illegible]	7A	7A			LA WTR + PWR DEPT
FALLBROOK	2958	06	SAN DIEGO	[illegible]	[illegible]	117 15	[illegible]					[illegible]
FALL RIVER MILL INTAKE	[illegible]	02	SHASTA	[illegible]	41 01	121 28	[illegible]		4P			P G + E COMPANY
FEATHER FALLS	[illegible]	02	BUTTE	8	[illegible]	121 16	2965					A S MENDICHI
FERGUSON RANCH	[illegible]	02	TEHAMA	23	40 21	[illegible]	[illegible]					[illegible]
FERNDALE 8 SSW	[illegible]	01	HUMBOLDT	17	40 30	124 20	1445		8A			[illegible]
FERNDALE 2 NW	[illegible]	01	HUMBOLDT	7	40 36	124 17	[illegible]		5P	5P		[illegible]
FIDDLETOWN LYNCH RANCH	[illegible]	05	AMADOR	6	38 32	[illegible]	[illegible]		8A			WENTWORTH LYNCH
FIGUEROA MOUNTAIN	[illegible]	06	SNTA BARBARA	[illegible]	34 44	[illegible]	[illegible]					[illegible]
FILLMORE 1 WNW	[illegible]	06	VENTURA	[illegible]	34 24	118 56	[illegible]		8A			VENTURA CO FIRE DEPT
FIVE POINTS 5 SSW	[illegible]	05	FRESNO	[illegible]	[illegible]	120 09	285	6P	6P			[illegible]
FLEMING FISH AND GAME	3087	[illegible]	[illegible]	18	40 22	[illegible]	[illegible]		5P			[illegible]
FLORENCE LAKE	[illegible]	05	FRESNO	7	[illegible]	118 58	[illegible]					SO CALIF EDISON CO
FOLSOM DAM	[illegible]	02	SACRAMENTO	1	38 42	121 10	[illegible]	8A	8A	8A		U S BUR RECLAMATION
FONTANA 5 N	[illegible]	06	SAN BERDINO	28	34 11	117 27	[illegible]		4P			ROLAND W GETCHELL
FONTANA KAISER	[illegible]	06	SAN BERDINO	28	34 05	[illegible]	[illegible]	4P	4P			KAISER STEEL CORP
FOREST GLEN	[illegible]	01	TRINITY	35	[illegible]	[illegible]	[illegible]	4P	6P		H	[illegible]
FORESTHILL RANGER STA	[illegible]	02	PLACER	1	39 01	120 49	3190		8A			U S FOREST SERVICE
FORKS OF SALMON	[illegible]	01	SISKIYOU	12	41 16	[illegible]	[illegible]		7A			U S FOREST SERVICE
FORT BIDWELL	[illegible]	03	MODOC	18	41 52	120 08	[illegible]	5P	5P			L J FEE
FORT BRAGG	3161	01	MENDOCINO	17	39 27	[illegible]	[illegible]	8A	8A			[illegible]

STATION	INDEX NO	DIVISION	COUNTY	DRAINAGE	LATITUDE	LONGITUDE	ELEVATION	TEMP	PRECIP	EVAP	SPECIAL	OBSERVER
[illegible]	3164	01	MENDOCINO					[illegible]	[illegible]			[illegible]
[illegible]									8A			BENNY L. BEASLEY
[illegible]												[illegible]
[illegible]									[illegible]			U S FOREST SERVICE
[illegible]								MID	MID			[illegible]
[illegible]												C A CALL
[illegible]												[illegible]
[illegible]									8A			[illegible]
[illegible]												U S WEATHER BUREAU
[illegible]												U S BUR RECLAMATION
[illegible]												CORPS OF ENGINEERS
[illegible]												FULLERTON MUN UTIL DEPT
[illegible]												[illegible]
[illegible]												R C KYLE
[illegible]												[illegible]
GEM LAKE												SO. CALIF. EDISON CO.
[illegible]								8A				[illegible]
[illegible]	3387	04	SANTA CLARA						8A			MRS HILDA DRAGHI
[illegible]												DEPT WATER RESOURCES
[illegible]												[illegible]
[illegible]									8A			[illegible]
[illegible]												[illegible]
[illegible]												[illegible]
[illegible]												[illegible]
[illegible]												SETH [illegible] AUSER
[illegible]												[illegible]
[illegible]												MRS L M WEST
[illegible]												KERN CO FSTRY + F D
[illegible]												[illegible]
[illegible]		07	IMPERIAL	6								GOLD ROCK RANCH
GOLD RUN			PLACER						6P			[illegible]
[illegible]												[illegible]
[illegible]												[illegible]
[illegible]												HETCH HETCHY WTR [illegible]
[illegible]			PLUMAS	8								[illegible] DEPT OF WATER [illegible]
[illegible]								8A	8A			U S NAT PARK SERVICE
[illegible]			NEVADA					8A	8A			CITY OF GRASS VALLEY
[illegible]								7A	7A			[illegible]
[illegible]												MRS EMMA R PEREIRA
[illegible]									8A			[illegible]
[illegible]												[illegible]
[illegible]									8A			U S FOREST SERVICE
GUERNEVILLE									[illegible]			[illegible]
[illegible]	3708	06	LOS ANGELES						5P			[illegible]
[illegible]									5P			[illegible]
[illegible]								7A	7A			L A WTR + PWR DEPT
[illegible]												[illegible]
[illegible]												[illegible]
[illegible]												STATE DIV OF FSTRY
[illegible]												[illegible]
[illegible]									8A			[illegible]
[illegible]		02	SHASTA						8A			[illegible]
[illegible]			NEVADA						8A			CORPS OF ENGINEERS
[illegible]												U S FOREST SERVICE
[illegible]								8A	8A			[illegible]
[illegible]												METRO WATER DISTRICT
[illegible] RANGER STATION									8A			U S FOREST SERVICE
[illegible]			ALAMEDA									EUGENE D. BETTENCOURT
[illegible]							102	6P	6P			[illegible]
[illegible]									8A			[illegible]
[illegible]			PLACER									[illegible]
[illegible]												[illegible]
[illegible]												[illegible]
[illegible]												[illegible]
[illegible]	3928	04	SAN BENITO									[illegible]
[illegible]				15								ROY E WALTERS
[illegible]			TUOLUMNE					8A	8A	8A		[illegible]
[illegible]		02	NEVADA		[illegible] 02	121 06			8A			[illegible]
[illegible]			ALPINE									DEPT OF WTR RESOURCES
HILTS												[illegible]
[illegible]									8A			[illegible]
[illegible]												[illegible]
[illegible]												LOUIS LUEBKERT
[illegible]			TEHAMA									[illegible]
[illegible]												[illegible]
HOLLISTER												CITY OF HOLLISTER
[illegible]												MRS EDA C HUBBELL
HONEYDEW [illegible]												MRS ANNE M ADAMS
[illegible]								8A	8A			[illegible]
[illegible]					[illegible] 01	123 00	2510					WAYNE TOBIN
[illegible]												CORPS OF ENGINEERS
[illegible]												MRS CORLINE R BROWN
[illegible]												HETCH HETCHY WTR SUP
[illegible]	4160	02	TEHAMA						[illegible]			[illegible]
HUNTERS DAM	4170	05	CALAVERAS						[illegible]			P G + E COMPANY
[illegible]												SO CALIF EDISON CO
[illegible]												[illegible]
[illegible]												MRS FRANCES V MOSS
[illegible]												[illegible]
[illegible]								8A	8A			[illegible]
[illegible]												U S FOREST SERVICE
[illegible]												IMPERIAL IRRIG DIST
[illegible]												FED AVIATION AGENCY
[illegible]												[illegible]
INDEPENDENCE UNION VLY												L A WTR + PWR DEPT
[illegible]							11	8A	8A	8A		AGR RESEARCH SERVICE
[illegible]									5P			KERN CO FIRE DEPT
[illegible]												[illegible]
[illegible]									8A			[illegible]
[illegible]												[illegible]
[illegible]												[illegible]
[illegible]												WALTER CANTRALL
JOHN BULL FLAT												STATE OF CALIFORNIA
[illegible]									8A			U S FOREST SERVICE
JOSHUA TREE												JOSHUA BSN CTY WTR DIST
[illegible]												[illegible]
[illegible]												MONTECITO COUNTY WTR DP
KAISER MEADOWS						119 06	9110					[illegible]
[illegible]												[illegible]
KELLOGG												[illegible]
[illegible]												[illegible]
[illegible]												[illegible]
[illegible]						121 26						[illegible]
KERN RIVER PH NO 1												[illegible]
[illegible]												[illegible]
[illegible]								8A		8A		KINGS COUNTY FIRE DEPT
[illegible]												[illegible]
[illegible]												[illegible]
[illegible]												[illegible]
[illegible]	4577	01	DEL NORTE									[illegible]
[illegible]												MRS. EDRA L. MOORE
[illegible]												[illegible]
[illegible]												[illegible]
[illegible]					[illegible] 52	123 57						[illegible]
[illegible]												HARRY STEVENSON
[illegible]												CRESCENTA VLY CO W D
[illegible]												[illegible]
[illegible]												SEWAGE DISPOSAL PLANT
[illegible]												L B WATER DISTRICT
[illegible]		04	SAN MATEO									MRS. GERTRUDE REEDY
LAKE ALPINE												DEPT WATER RESOURCES
[illegible]		07	SAN BERDINO									[illegible]
[illegible]												HETCH HETCHY WTR SUP
[illegible]		01	TRINITY									[illegible]
[illegible]		01	LAKE									PAUL G. RESSLER
[illegible]		02	LAKE									[illegible]
LAKE SABRINA												[illegible]
LAKESHORE												U S BUR RECLAMATION
[illegible]												HELIX IRRIGATION DIST
[illegible]												[illegible]

STATION	INDEX NO.	DIVISION	COUNTY	DRAINAGE	LATITUDE	LONGITUDE	ELEVATION	TEMP	PRECIP	EVAP.	SPECIAL	OBSERVER
LAKE SPAULDING	[illegible]	[illegible]	NEVADA	[illegible]	39 [illegible]	[illegible]	5156	5P	5P			P G + E COMPANY
LAKE SPAULDING DAM	4714	[illegible]	NEVADA	[illegible]	[illegible]	[illegible]	[illegible]	4P	4P	4P		P G + E COMPANY
[illegible]	4726	06	[illegible]	[illegible]	33 10	117 00	[illegible]				C	[illegible]
LA MESA	[illegible]	[illegible]	[illegible]	[illegible]	32 46	117 01	530	[illegible]	5P			LA MESA FIRE DEPT
[illegible]	4747	[illegible]	LOS ANGELES	[illegible]	34 41	[illegible]	[illegible]	[illegible]	[illegible]			MARVIN FOSTER
LA PANZA RANCH	4767	[illegible]	[illegible]	[illegible]	[illegible] 23	[illegible]	[illegible]				C	MRS. MAE E. MARTENS
[illegible]	4773	[illegible]	PLUMAS	8	39 41	[illegible] 59	4775				C	[illegible]
LASSEN CREEK UPPER	4816	[illegible]	MODOC	18	41 45	[illegible]	[illegible]					DEPT OF WATER RESOURCES
LAVA BEDS NAT MONUMENT	4838	[illegible]	[illegible]	[illegible]	41 44	[illegible]	[illegible]	[illegible]	[illegible]			U S NAT PARK SERVICE
LA VERNE HTS FC 560 B	[illegible]	06	LOS ANGELES	[illegible]	[illegible]	[illegible]	[illegible]		5P			[illegible]
LAYTONVILLE	[illegible]	[illegible]	MENDOCINO	7	39 [illegible]	[illegible]	1640				C	VERNON M. BROWN
[illegible]	4863	[illegible]	KERN	[illegible]	[illegible]	118 [illegible]	[illegible]		8A			[illegible]
LECHUZA PT STA FC 352B	4867	06	LOS ANGELES	33	[illegible]	118 [illegible]	[illegible]		[illegible]		C	L A CO FIRE DEPT
LEESVILLE KEEGAN RANCH	[illegible]	[illegible]	COLUSA	[illegible]	[illegible]	[illegible]	[illegible]		[illegible]			MATTHEW J KEEGAN
LE GRAND	4884	[illegible]	MERCED	[illegible]	37 14	120 15	255	5P	[illegible]			MERCED CO FIRE DEPT
LEHMAN RANCH	4886	[illegible]	EL DORADO	[illegible]	38 36	121 01	[illegible]		[illegible]			IVAN R LEHMAN
LEMON COVE	[illegible]	05	[illegible]	9	36 23	119 02	[illegible]	[illegible]	5P			KAWEAH LEMON CO
LIGHTS CREEK	[illegible]	02	PLUMAS	8	[illegible]	[illegible]	5320					CALIF DEPT OF WATER RES
[illegible]	4957	05	TULARE	9	[illegible]	[illegible]	[illegible]	7P	7P			FRANK DE CHAINE
LITTLE LAST CHANCE VY	[illegible]	02	[illegible]	8	39 50	[illegible]	[illegible]					DEPT OF WTR RESOURCES
LITTLE PANOCHE DET DAM	[illegible]	05	FRESNO	[illegible]	[illegible]	[illegible] 48	677	[illegible]	[illegible]	10A		DEPT. WATER RESOURCES
LITTLE TUJUNGA GOLD CR	4786	[illegible]	LOS ANGELES	[illegible]	[illegible]	118 18	[illegible]				C	[illegible] OF ENGINEERS
[illegible]	[illegible]	02	[illegible]	21	[illegible]	[illegible]	4170		8A			[illegible]
LIVERMORE COUNTY F D	[illegible]	[illegible]	ALAMEDA	[illegible]	37 40	121 46	[illegible]	5P	5P			LIVERMORE ALMDA CTY F D
LOCKWOOD 2 N	[illegible]	[illegible]	MONTEREY	[illegible]	[illegible] 58	121 05	[illegible]		8A		C	[illegible]
[illegible]	[illegible]	[illegible]	TULARE	9	36 36	118 44	6735	8A	8A		C	U S NATL PARK SERVICE
LODI	[illegible]	[illegible]	SAN JOAQUIN	16	38 07	[illegible] 17	40	5P	5P	5P		CITY OF LODI
[illegible]	[illegible]	02	TEHAMA	[illegible]	39 50	122 47	5050					CORPS OF ENGINEERS
[illegible]	[illegible]	06	SNTA BARBARA	[illegible]	[illegible] 39	120 27	[illegible]	5P	5P			LOMPOC WATER TREAT. PL.
LONE PINE CTNWOOD PH	[illegible] 67	07	[illegible]	[illegible]	[illegible]	[illegible]	[illegible]				C	L A WTR + PWR DEPT
LONE TREE CANYON	[illegible]	[illegible]	SAN JOAQUIN	[illegible]	37 38	[illegible]	[illegible]		[illegible]			[illegible]
[illegible]	[illegible] 82	06	LOS ANGELES	[illegible]	[illegible] 46	[illegible]	[illegible]	[illegible]	[illegible]			JOHN W TEED
LONG BEACH WB AP	[illegible] 85	[illegible]	LOS ANGELES	13	[illegible]	[illegible]	[illegible]	MID	MID			U S WEATHER BUREAU
LONG BELL STATION	[illegible] 86	01	MODOC		41 28	[illegible]	[illegible]					DEPT OF WATER RESOURCES
LOOKOUT 3 WSW	[illegible] 93	[illegible]	MODOC	[illegible]	41 12	121 12	[illegible]		[illegible]			[illegible]
LORAINE	5098	05	KERN	[illegible]	[illegible] 18	[illegible]	[illegible]				C	BURRELL REED
LOS ALAMOS	[illegible]	06	SNTA BARBARA	33	34 45	120 17	565		8A			LAUREN PAYNE
LOS ANGELES WB AIRPORT	[illegible]	[illegible]	LOS ANGELES	[illegible]	33 [illegible]	118 24	[illegible]	MID	MID		C J	U S WEATHER BUREAU
LOS ANGELES CIVIC CTR	5115	06	LOS ANGELES	[illegible]	[illegible]	[illegible] 14	[illegible]	MID	MID		C	LA CO AIR POL CON DIST
LOS BANOS	[illegible]	05	MERCED	[illegible]	37 [illegible]	[illegible]	[illegible]	4P	8A			ROGER C RICE
LOS BANOS ARBURUA RCH	[illegible]	[illegible]	MERCED	[illegible]	[illegible] 53	120 56	860		[illegible]			ARBURUA RANCH
LOS BANOS DET RESV	[illegible]	05	MERCED	[illegible]	[illegible]	[illegible] 56	407	[illegible]	[illegible]	[illegible]		DEPT. WATER RESOURCES
[illegible]	[illegible]	04	SANTA CLARA	4	37 14	[illegible] 58	365	5P	5P			[illegible]
LOS GATOS 4 SW	[illegible]	04	SANTA CRUZ	4	37 [illegible]	[illegible]	[illegible]		8A			ALLEN HELENIUS
LOS PRIETOS RANGER STA	5147	06	SNTA BARBARA	[illegible]	[illegible]	[illegible]	[illegible]		5P			U S FOREST SERVICE
LOST HILLS	5151	[illegible]	KERN	[illegible]	[illegible] 37	[illegible]	[illegible]				C	KERN CO FSTRY + F D
LOWER KIBBEY RIDGE	[illegible]	[illegible]	TUOLUMNE	37	[illegible]	[illegible]	[illegible]					HETCH HETCHY WTR SUP
LOWER MEADOW	5161	[illegible]	SIERRA	[illegible]	39 [illegible]	[illegible]	[illegible]					INTERMOUNTAIN F + RES
LOWER OTAY RESERVOIR	5162	[illegible]	SAN DIEGO	[illegible]	32 37	[illegible]	[illegible]				C	SAN DIEGO WTR DEPT
LOYALTON	[illegible]	[illegible]	SIERRA	8	39 41	120 15	[illegible]		8A			ROLLO LARSEN
LUCERNE VALLEY	[illegible] 82	07	SAN BERDINO	[illegible]	34 27	[illegible] 57	[illegible]	5P	5P			CALIF DIV OF FORESTRY
[illegible]	5184	04	MONTEREY	4	[illegible]	[illegible] 27	[illegible]				C	STATE DIV OF HWYS
[illegible]	5189	05	EL DORADO	[illegible]	38 33	120 18	[illegible]					CALIF DEPT WATER RES
[illegible]	5212	06	SAN BERDINO	28	[illegible]	[illegible]	[illegible]					SAN BERNARDINO FCD
LYTLE CREEK RANGER STA	[illegible]	06	SAN BERDINO	[illegible]	[illegible]	[illegible]	[illegible]		8A		C	[illegible]
MADELINE MNTNC STA	5231	[illegible]	LASSEN	[illegible]	41 04	120 28	[illegible]		8A			[illegible]
MADERA	[illegible]	[illegible]	MADERA	[illegible]	36 58	[illegible]	268	8A	8A			STATE DIV OF FSTRY
MAD RIVER RANGER STA	[illegible]	[illegible]	TRINITY	17	40 27	[illegible]	2775		8A			U S FOREST SERVICE
MAHNKE	5258	02	LAKE	3	38 51	[illegible] 47	[illegible]				C	[illegible]
MAMMOTH PASS	[illegible]	07	MONO	[illegible]	37 37	119 02	9500					DEPT WATER RESOURCES
MAMMOTH POOL	5288	[illegible]	MADERA	[illegible]	37 21	[illegible]	[illegible]					SO. CALIF. EDISON CO.
MANTECA	[illegible]	05	SAN JOAQUIN	[illegible]	[illegible]	121 12	[illegible]	[illegible]	[illegible]	8A		SPRECKELS SUGAR CO.
MANZANA SCHOOL	5308	06	SANTA BARBARA	[illegible]	[illegible]	[illegible]	[illegible]					[illegible]
MANZANITA LAKE	[illegible]	02	SHASTA	[illegible]	[illegible]	[illegible]	[illegible]	8A	8A		H	[illegible] NAT PARK [illegible]
MARE ISLAND	[illegible]	[illegible]	SALANO	17	[illegible]	122 16	[illegible]		MID			[illegible]
MARICOPA	5338	05	KERN	[illegible]	[illegible] 05	[illegible]	675	[illegible]	8A			STANDARD OIL OF CALIF
MARIPOSA	5346	05	MARIPOSA	[illegible]	37 29	[illegible]	2011		[illegible]			MRS GABRIELLE WILSON
MARKLEEVILLE	5356	03	ALPINE	3	38 42	[illegible] 47	5546				C	ELOISE B FAIRBANKS
MARTINEZ 3 S	[illegible]	04	CONTRA COSTA	4	[illegible] 58	[illegible]	[illegible]				C	MARGARET S PLUMMER
MARTINEZ 3 SSE	[illegible]	04	CONTRA COSTA	4	37 58	122 06	255		[illegible]			FRANCIS C. MACALVEY
MARTINEZ FIRE STATION	[illegible]	04	CONTRA COSTA	4	[illegible]	122 08	[illegible]	8A	8A			CITY FIRE DEPARTMENT
MARYSVILLE	[illegible]	[illegible]	YUBA	8	39 09	[illegible]	[illegible]	[illegible]	[illegible]			MARYSVILLE FIRE DEPT
MATHER	[illegible]	05	TUOLUMNE	[illegible]	37 53	[illegible]	[illegible]		8A			[illegible]
MC CARTHY POINT	[illegible]	02	TEHAMA	23	[illegible]	[illegible] 41	[illegible]					U S WEATHER BUREAU
MC CLOUD	[illegible]	02	[illegible]	[illegible]	[illegible]	122 08	3300	8A	8A		C H	GINO L. ZANNI
MEADOW LAKE	[illegible]	[illegible]	FRESNO	[illegible]	37 [illegible]	119 26	4480		[illegible]			RADIO STATION KFRE-FM
[illegible] FIRE STATION	[illegible]	[illegible]	RIVERSIDE	[illegible]	[illegible]	[illegible]	180	[illegible]	5P			[illegible]
MEDICINE LAKE	[illegible]	01	[illegible]	[illegible]	41 [illegible]	[illegible]	[illegible]					U S WEATHER BUREAU
MENDOTA DAM	[illegible]	05	FRESNO	[illegible]	36 47	[illegible]	[illegible]		[illegible]			[illegible]
MERCED FIRE STATION 2	[illegible]	[illegible]	MERCED	[illegible]	37 [illegible]	[illegible]	[illegible]	[illegible]	[illegible]			[illegible]
MERCED 2	5535	05	MERCED	[illegible]	37 [illegible]	120 [illegible]	[illegible]					MERCED IRRIG DIST
[illegible]	[illegible]	[illegible]	FRESNO	[illegible]	[illegible]	[illegible]	1165		[illegible]			[illegible]
[illegible]	[illegible]	[illegible]	EL DORADO	36	38 [illegible]	120 01	[illegible]		[illegible]			[illegible]
MICHIGAN BLUFF	[illegible]	02	PLACER	1	39 03	[illegible]	[illegible]				C	R M POWELL
[illegible]	[illegible]	02	LAKE	[illegible]	[illegible]	122 37	1122		8A			STATE DIV OF FSTRY
[illegible]	[illegible]	[illegible]	LASSEN	18	40 08	120 21	[illegible]				C	[illegible]
MILL CREEK INTAKE	[illegible]	[illegible]	SAN BERDINO	[illegible]	[illegible] 05	[illegible]	[illegible]				C	SO CALIF EDISON CO
MILO 5 NE	5669	[illegible]	TULARE	[illegible]	[illegible] 17	[illegible]	3400				C	MRS ETHEL WALKER
MINERAL	[illegible]	[illegible]	TEHAMA	23	40 21	[illegible]	4911	8A	8A		C H	U S NAT PARK SERVICE
MINERAL KING	[illegible]	05	TULARE	9	[illegible]	[illegible]	7975					[illegible]
MIRANDA 4 [illegible]	[illegible]	01	HUMBOLDT	7	40 11	[illegible] 47	263					EUREKA WBO
MIRANDA SPENGLER RANCH	[illegible]	[illegible]	HUMBOLDT	7	40 [illegible]	[illegible]	320				C	ROBERT CHERAF
MITCHELL CAVERNS	[illegible]	7	SAN BERDINO	6	34 56	115 32	[illegible]	5P	[illegible]		H	[illegible]
MITCHELL MEADOW	[illegible]	[illegible]	FRESNO	[illegible]	[illegible] 45	[illegible]	9700					[illegible]
MODESTO	[illegible]	[illegible]	STANISLAUS	37	37 39	[illegible]	[illegible]	MID	MID			MODESTO IRRIG DIST
MODESTO 2	[illegible]	[illegible]	STANISLAUS	37	[illegible]	121 00	[illegible]				C	CITY OF MODESTO
MOJAVE	5756	07	KERN	6	[illegible] 03	118 [illegible]	2735	8A	8A	8AC		KERN CO FIRE DEPT
MOJAVE [illegible]	5758	[illegible]	KERN	[illegible]	[illegible]	[illegible]	[illegible]					KDOL RADIO STATION
MONACHE MEADOWS	5777	05	TULARE	10	[illegible]	118 10	7900					CORPS OF ENGINEERS
MONO LAKE	[illegible]	[illegible]	MONO	38	38 [illegible]	[illegible]	6450	5P	5P		H	[illegible]
MONTAGUE 3 E	[illegible]	[illegible]	SISKIYOU	[illegible]	41 [illegible]	122 28	2560				C	ROGER SCHOEN
MONTEREY	[illegible]	[illegible]	MONTEREY	4	[illegible]	121 54	[illegible]	6P	6P			ROBERT J RENARD
MONTEREY NAF	[illegible]	04			[illegible]	[illegible]	[illegible]	[illegible]	[illegible]			
MONTICELLO DAM	[illegible]	02	NAPA	[illegible]	[illegible]	[illegible]	505	[illegible]	[illegible]	[illegible]		U S BUR RECLAMATION
[illegible]	5823	06	VENTURA	[illegible]	[illegible]	118 53	580		[illegible]			[illegible]
[illegible]	[illegible]	[illegible]	TULARE	[illegible]	36 43	118 34	[illegible]					[illegible]
[illegible]	[illegible]	06	[illegible]	[illegible]	[illegible]	[illegible]	[illegible]				C	[illegible]
[illegible]	[illegible]	04	SANTA CLARA	4	37 08	[illegible]	[illegible]		[illegible]			MRS THELMA F DOWNER
[illegible]	5846	04	SANTA CLARA	[illegible]	[illegible]	121 45	640				C	BILL R. BRUNER
MORGAN HILL SCS	[illegible]	04	SANTA CLARA	[illegible]	[illegible]	[illegible]	350				C	U S SOIL CON SERVICE
[illegible] VALLEY	[illegible]	[illegible]	SAN BERDINO	6	[illegible]	[illegible]	2580		7A			JAMES A FREEMAN
[illegible]	5866	[illegible]	[illegible]	4	[illegible]	[illegible]	[illegible]	[illegible]	8A			MORRO BAY F P DIST
[illegible]	[illegible]	[illegible]	[illegible]	4	35 25	[illegible]	670		[illegible]			[illegible]
MOUNTAIN HOME	[illegible]	[illegible]	TULARE	[illegible]	[illegible]	[illegible] 43	[illegible]					U S ARMY ENGINEERS
[illegible]	[illegible]	[illegible]	[illegible]	6	[illegible]	115 32	[illegible]	[illegible]	[illegible]			[illegible]
[illegible]	[illegible]	[illegible]	SAN BERDINO	[illegible]	[illegible]	[illegible]	[illegible]		8A		C	[illegible]
MT BALDY NOTCH	[illegible]	[illegible]	SAN BERDINO	[illegible]	[illegible]	[illegible]	[illegible]	4P	4P		H	[illegible]
[illegible]	[illegible]	[illegible]	[illegible]	[illegible]	[illegible]	[illegible]	[illegible]		[illegible]		C	STATE DIV OF FSTRY
[illegible]	5915	04	CONTRA COSTA	4	[illegible]	[illegible]	2100	7A	7A			CAL DIV BEACH + PARK
[illegible]	[illegible]	[illegible]	FRESNO	[illegible]	37 17	[illegible] 05	[illegible]				C	[illegible]
[illegible]	[illegible]	[illegible]	SANTA CLARA	4	37 20	121 39	[illegible]	4P	4P		H	LICK OBSERVATORY
[illegible]	[illegible]	[illegible]	[illegible]	[illegible]	41 47	[illegible]	4250	8A	8A			[illegible]
[illegible]	[illegible]	[illegible]	[illegible]	[illegible]	40 02	[illegible]	[illegible]					[illegible]
MOUNT MADONNA	[illegible]	[illegible]	SANTA CRUZ	[illegible]	[illegible]	121 43	[illegible]				C	JACK I SCHELL
MT SAN JACINTO WSP	[illegible]	[illegible]	RIVERSIDE	[illegible]	[illegible]	116 38	[illegible]	[illegible]	[illegible]			MT SAN JACINTO WSP
MOUNT SHASTA SLOPE	[illegible]	02	[illegible]	23	41 22	122 14	[illegible]					DEPT WATER RESOURCES
[illegible]	[illegible]	[illegible]	[illegible]	[illegible]	41 [illegible]	[illegible]	[illegible]	MID	MID		C HJ	U S WEATHER BUREAU
[illegible]	[illegible]	[illegible]	MARIN	[illegible]	[illegible]	[illegible]	[illegible]				C	[illegible]
[illegible]	[illegible]	[illegible]	LOS ANGELES	[illegible]	[illegible]	118 [illegible]	[illegible]	4P	4P		C H	U S WB OBSERVER
[illegible]	[illegible]	[illegible]	MARIN	[illegible]	[illegible]	122 34	[illegible]		[illegible]			U S NAT PARK SERVICE
[illegible]	[illegible]	[illegible]	TRINITY	[illegible]	[illegible]	[illegible]	[illegible]					DEPT WATER RESOURCES
[illegible]	[illegible]	[illegible]	FRESNO	[illegible]	[illegible]	119 19	[illegible]				C	PAUL H. RIGGS
[illegible]	[illegible]	[illegible]	SAN LUIS OBPO	[illegible]	[illegible]	120 53	770	8A	8A	[illegible]		MONTEREY CITY PARKS DEPT
[illegible]	6074	[illegible]	NAPA	[illegible]	38 17	[illegible]	60	[illegible]	5P			NAPA ST HOSP FIRE DEPT
[illegible]	[illegible]	[illegible]	MENDOCINO	[illegible]	39 10	123 34	[illegible]				C	MASONITE CORPORATION
[illegible]	[illegible]	[illegible]	SAN BERDINO	[illegible]	34 50	114 36	[illegible]				C	CITY OF NEEDLES
[illegible]	6118	[illegible]	SAN BERDINO	[illegible]	[illegible]	114 37	[illegible]	MID	MID			FED AVIATION AGENCY
[illegible]	[illegible]	02	NEVADA	[illegible]	[illegible]	121 01	2520	8A	8A			CITY OF NEVADA CITY
[illegible]	[illegible]	[illegible]	ALAMEDA	4	[illegible]	[illegible]	10	8A	8A	8A		LESLIE SALT COMPANY
NEWBURY PARK 4 SW	[illegible]	[illegible]	VENTURA	[illegible]	[illegible]	118 [illegible]	[illegible]		[illegible]			RANCH SIERRA VISTA

STATION INDEX

STATION	INDEX NO.	DIVISION	COUNTY	DRAINAGE	LATITUDE	LONGITUDE	ELEVATION	TEMP	PRECIP	EVAP	SPECIAL	OBSERVER
[illegible]	[illegible]		[illegible]		[illegible]	118 [illegible]	[illegible]		[illegible]			L A CO FIRE DEPT
[illegible]	[illegible]		[illegible]		[illegible]	[illegible]						RICHARD A SMITH
[illegible]			[illegible]		[illegible]	117 53						[illegible]
[illegible]	[illegible]		SAN BERNARDINO		[illegible]	115 [illegible]	[illegible]					C. T. SNYDER
[illegible]			[illegible]		[illegible]	[illegible] 33						[illegible]
NIGHTINGALE	[illegible]		[illegible]		[illegible]	116 [illegible]	[illegible]					MR CHARLES S HALE
[illegible]			[illegible]		[illegible]	[illegible]						[illegible]
[illegible]			[illegible]		[illegible]	[illegible]						[illegible]
[illegible]	6212	02	GLEN									CORPS OF ENGINEERS
[illegible]			[illegible]									U S FOREST SERVICE
[illegible]			[illegible]									[illegible]
[illegible]			[illegible]									U S FOREST SERVICE
[illegible]			ALAMEDA		[illegible]	[illegible] 12						[illegible]
[illegible]			[illegible]		[illegible] 27							[illegible]
[illegible]			[illegible]									[illegible]
[illegible]			SONOMA									[illegible]
[illegible]			[illegible]			[illegible] 23						[illegible]
[illegible]			[illegible]			[illegible] 21	30					[illegible]
[illegible]			[illegible]									EARL G. CARTIER
[illegible]			[illegible]									PACIFIC TEL+TEL CO
[illegible]			SHASTA		40							J. T. SAILORS
[illegible]			[illegible]		[illegible] 15		4250					[illegible]
[illegible]			ORANGE			117						[illegible]
[illegible]			HUMBOLDT			122						[illegible]
[illegible]			BUTTE									CITY OF OROVILLE
[illegible]			[illegible]				165					STATE DIV OF FSTRY
[illegible]			[illegible]		07	120 57						U S CORPS OF ENGINEERS
[illegible]			[illegible]									DWR + NATL PARK SERVICE
[illegible]			EL DORADO		04	121 11						[illegible]
[illegible]			LOS ANGELES			118 24	1500					[illegible]
[illegible]		07	LOS ANGELES									[illegible]
[illegible]		04	SANTA CLARA		27							[illegible]
PALOMA			[illegible]			121						[illegible]
[illegible]			[illegible]		21	116	5545					[illegible]
[illegible]			[illegible]			119	7700					HETCH HETCHY WTR SUP
[illegible]			[illegible]									METRO WATER DISTRICT
[illegible]		06	LOS ANGELES									U S FOREST SERVICE
[illegible]		04	SN LUIS OBPO									FED AVIATION AGENCY
[illegible]			[illegible]		41 27	120 14						CALIF DEPT WATER RES
[illegible]	6826		[illegible]			122						[illegible]
[illegible]			[illegible]									L A CO FIRE DEPT
[illegible]			[illegible]			121						U S NAT PARK SERVICE
[illegible]			[illegible]			118 45						CAMUL[illegible] RANCH
[illegible]			[illegible]			120	40					POLICE DEPARTMENT
PIT RIVER POWER HOUSE			[illegible]									P G + E COMPANY
[illegible]			[illegible]		44	120						P G + E COMPANY
[illegible]			[illegible]									[illegible] DEPT WTR
[illegible]			[illegible]									[illegible] FORESTRY
[illegible]			[illegible]		40	[illegible] 17						U S COAST GUARD
[illegible]			LOS ANGELES		04							[illegible] GUARD
[illegible]			CONTRA COSTA		18	122						[illegible]
[illegible]			TULARE									[illegible]
POSEY 3 E			TULARE									[illegible] LODGE
[illegible]			MENDOCINO									[illegible]
POWAY VALLEY			SAN DIEGO			117 18						[illegible]
[illegible]			[illegible]									U S CORPS OF ENGINEERS
[illegible]			SAN DIEGO		04							[illegible]
[illegible]			SAN DIEGO			[illegible] 32						[illegible]
[illegible]			[illegible]			[illegible] 15						CORPS OF ENGINEERS
[illegible]			SHASTA			122	425					REDDING FIRE DEPT
[illegible]			SAN BERDINO		34	117						REDLANDS DAILY FACTS
[illegible]			SAN MATEO		37	[illegible] 14						[illegible]
[illegible]			MENDOCINO			[illegible] 12						[illegible]
[illegible]			SACRAMENTO		42	121 10						FOLSOM STATE PRISON
[illegible]			CONTRA COSTA			122						CALIF DIV BEACH + PKS
RIVERSIDE FIRE STA. [illegible]	7470	06	RIVERSIDE		58	117 21						[illegible]
[illegible]			[illegible]			120						[illegible] EXP STA
ROBERTSON FLAT			[illegible]									[illegible] WATER RESOURCES
[illegible]			[illegible]				9675					[illegible]
[illegible]	7535	05	TULARE									CORPS OF ENGINEERS
[illegible]			[illegible]									CALIF STATE ENG
RUNNING SPRINGS 1 E	7600	07	SAN BERDINO									[illegible] BERTAGNA
[illegible]			[illegible]		18	[illegible] 51						STATE [illegible]
[illegible]			[illegible]		35	[illegible] 30						U S WEATHER BUREAU
SADDLE CAMP RANGER STA			[illegible]			[illegible] 48						U S WEATHER BUREAU
[illegible]	7643	01	NAPA			[illegible] 28	225					EDWIN C PAULSON
[illegible]			[illegible]	17	30	[illegible] 32	1780					[illegible]
[illegible]			[illegible]			122 23	870					[illegible]
[illegible]			[illegible]			[illegible]	623					BROTHER U BENEDICT
[illegible] FAA AP			[illegible]			121 37						SALINAS RURAL F D
[illegible]			[illegible]			120						[illegible]
[illegible]	7681	06	SNTA BARBARA									P G + E COMPANY
[illegible]			[illegible]		18	[illegible] 40	6					CALAVERAS CEMENT CO
[illegible]	7714	04	MONTEREY			[illegible] 15						SAN ANTONIO MISSION
SAN BENITO	7718	04	SAN BENITO									MRS JEAN BRINAN

STATION	INDEX NO	DIVISION	COUNTY	DRAINAGE	LATITUDE	LONGITUDE	ELEVATION	TEMP	PRECIP	EVAP	SPECIAL	OBSERVER
[illegible]			SAN BERDINO									S B COUNTY HOSPITAL
[illegible]			[illegible]									CALIF WTR + TEL CO
[illegible]		06	LOS ANGELES									L A CO FIRE DEPT
[illegible]			[illegible] ANGELES									[illegible]
#SAN DIEGO WB AIRPORT			[illegible]									[illegible]
[illegible]		06	LOS ANGELES									SAN DIMAS FIRE STA
SAN DIMAS TANBARK FLAT		06	LOS ANGELES									U S FOREST SERVICE
[illegible]		04	SANTA CLARA									STATE DIV OF HWYS
[illegible]			[illegible]									FARMERS INS GROUP
SAN FERNANDO PH 3		06	LOS ANGELES									CORPS OF ENGINEERS
[illegible]		04	SAN FRANCISCO									CITY SAN FRANCISCO
[illegible]		04	SAN MATEO									[illegible]
[illegible]			[illegible]									U S WEATHER BUREAU
[illegible]			LOS ANGELES									PASADENA WATER DEPT
[illegible]			LOS ANGELES									ORBIN R. WATKINS
[illegible] GABRIEL FIRE DEPT			[illegible]									[illegible]
[illegible] GREGORIO 2 SE			[illegible]									GARY J. ARATA
SAN JUAN GUARD STATION			[illegible]									[illegible]
SAN LUIS OBISPO POLY			[illegible]									CAL STATE POLY COL
[illegible]			[illegible]									CTY OF SANTA BARBARA
#SAN MATEO			[illegible]									[illegible] DEPARTMENT
SAN NICOLAS ISLAND			VENTURA									U S WEATHER BUREAU
[illegible]			[illegible]									INDEPENDENT JOURNAL
SANTA ANA FIRE STATION			[illegible]									SANTA ANA FIRE DEPT
[illegible]			LOS ANGELES									LOUIS LOUBERT
[illegible]			SANTA BARBARA									[illegible]
[illegible]			[illegible]									FED AVIATION AGENCY
[illegible]			SANTA CLARA									[illegible]
[illegible]			[illegible]									ROBERT E BURTON
[illegible]			[illegible]									CORPS OF ENGINEERS
[illegible]			OBPO									RICHARD S PILLECKI
[illegible] WB AIRPORT			[illegible]									U S WEATHER BUREAU
[illegible]			[illegible]									S M LIFEGUARD SER
[illegible]			[illegible]									CLARENCE S NEWBERRY
[illegible]			SNTA BARBARA									SANTA BARBARA COUNTY
[illegible]			ORANGE									WILLIAM G SAPPINGTON
[illegible]			[illegible]									L A WTR + PWR DEPT
[illegible]			[illegible]									U S FOREST SERVICE
SEARSVILLE LAKE	8068	04	SAN MATEO									AUSTIN CLAPP
SEBASTOPOL 4 SSE	8072	01	SONOMA									[illegible]
SECRET VALLEY			[illegible]									MRS GEORGE W HOMSU
SEPULVEDA DAM	8092	06	LOS ANGELES									[illegible]
SHELTER COVE	8162	01	HUMBOLDT									MRS MARILYN F MACHI
SHINGLETOWN 2 E			[illegible]									[illegible]
[illegible]			[illegible]									LEE WITHYCOMBE
[illegible]	8218	02	SIERRA									GEORGE [illegible] OSBORN
SILVERADO RANGER STA			[illegible]				1095					[illegible]
[illegible]			[illegible]						8A			JOHN A LEITHOLD
[illegible]			[illegible]									STATE DIV OF FSTRY
[illegible]			[illegible]									PALM SPRINGS WTR CO
SNOW FLAT			[illegible]			19 30						[illegible]
SODA SPRINGS 1 E			[illegible]				6885					ROBERT MAUGHAN
[illegible]			[illegible]			21 20						[illegible]
[illegible]	8344	05	EL DORADO									[illegible]
SONOMA			[illegible]									[illegible]
SONORA JUNCTION	8353	05	TUOLUMNE						8A			STATE DIV OF HWYS
[illegible]			[illegible]									SOUTHERN CALIF EDISON C
[illegible]			[illegible]									R S HUTCHISON
[illegible]			[illegible]									ELMER A SUTTON
[illegible]			[illegible]									P G + E COMPANY
[illegible]			[illegible]									SQUAW VALLEY STATE PK
STANDISH 1 E			[illegible]									RAY C FRALEY
[illegible]			[illegible]									P G + E COMPANY
STATE LAKES			[illegible]			21 32	3518					CORPS OF ENGINEERS
STOCKTON DISPOSAL PL			[illegible]									[illegible]
STOCKTON F[illegible]			[illegible]			12		8A	8A			U S WEATHER BUREAU
[illegible]			[illegible]				3015		8A			[illegible]
STONYFORD RANGER STA	8588	02	[illegible]					5P	5P			[illegible]
[illegible]			[illegible]									DEPT WATER RESOURCES
STRAWBERRY VALLEY			[illegible]									MRS. LILLIAN MAGRUDER
[illegible]			[illegible]									SUEY RANCH
[illegible]			[illegible]									CAL DIV BEACH + PARK
[illegible]			SNTA BARBARA									U S AIR FORCE
SUSANVILLE AIRPORT			[illegible]									SUSANA KN FIRE STA
SUSANVILLE 1 WNW			[illegible]									[illegible]
SUTTER HILL RANGER STA			[illegible]									STATE DIV OF FSTRY
SWAIN MOUNTAIN			[illegible]									[illegible]
TAFT			[illegible]									[illegible]
TAHOE CITY			[illegible]									[illegible]
TAHOE VALLEY FAA AP	[illegible]	03	EL DORADO									[illegible]
[illegible]	[illegible]	02	PLACER									[illegible]
TEHACHAPI AIRPORT			[illegible]									[illegible]
[illegible]			[illegible]									ALLEN E LARSO
[illegible]			[illegible]									DEPT OF WATER RESOURCES
[illegible]			[illegible]									MRS FAYE [illegible]
THERMAL FAA AIRPORT			[illegible]			16 10						FED AVIATION AGENCY
[illegible]			VENTURA			18 51						[illegible]
THREE MILE VALLEY			[illegible]									[illegible]
[illegible]			[illegible]									GLENN BAKER
THREE RVRS EDISON PH 2			[illegible]									SO CALIF EDISON CO
[illegible]			[illegible]			26 29	2355					P G + E COMPANY
[illegible]			LOS ANGELES									L A CO FIRE DEPT
[illegible]			LOS ANGELES									TORRANCE MUN AIRPORT
[illegible]			ORANGE									[illegible]
TRACY PUMPING PLANT			[illegible]									U S BUR RECLAMATION
TRINITY DAM VISTA PT			[illegible]									U S BUR RECLAMATION
[illegible]			[illegible]									AMERICAN P + C CORP
[illegible]			[illegible]									CORPS OF ENGINEERS
[illegible]			[illegible]			18 18	1690					JAMES D. PARRA
[illegible]			[illegible]			19 01	295					KERN COUNTY LAND CO
TULELAKE			[illegible]									TULELAKE IRRIG [illegible]
TUOLUMNE MEADOWS			[illegible]				8600					CARL A PEARSON

STATION INDEX

STATION	INDEX NO	DIVISION	COUNTY	DRAINAGE †	LATITUDE	LONGITUDE	ELEVATION	OBSERVATION TIME AND TABLES: TEMP	PRECIP	EVAP	SPECIAL SEE NOTES	OBSERVER
[illegible]	[illegible]	[illegible]	SHASTA	[illegible]	[illegible]	[illegible]	[illegible]	8A	8A	8A		U S BUR RECLAMATION
[illegible] RANCH	[illegible]	06	ORANGE	33	[illegible]	[illegible]	[illegible]	8A	8A			THE IRVINE COMPANY
[illegible]	[illegible]	[illegible]	TEHAMA	[illegible]	[illegible]	[illegible]	[illegible]					DEPT OF WATER RESOURCES
[illegible] RANCH	[illegible]	[illegible]	SAN [illegible]	6	34 [illegible]	116 [illegible]	[illegible]	5P	5P			NAT PARK SERVICE
[illegible]	[illegible]	[illegible]	ALPINE	1	38 [illegible]	[illegible]	[illegible]	4P	4P		H	P G + E COMPANY
[illegible] DAM	[illegible]	[illegible]	SANTA BARBARA	31	34 [illegible]	120 [illegible]	[illegible]	4P	4P	4P		SANTA MARIA [illegible]
[illegible] STATION	[illegible]	[illegible]	TULARE	[illegible]	[illegible]	118 [illegible]	[illegible]				C	U S FOREST SERVICE
[illegible]	[illegible]	[illegible]	MENDOCINO	[illegible]	[illegible]	[illegible]	[illegible]	5P	5P			CITY FIRE DEPARTMENT
[illegible]	[illegible]	01	MENDOCINO	[illegible]	[illegible]	[illegible] 16	[illegible]		8A			MRS MARJORIE S DORY
[illegible]	[illegible]	06	ORANGE	[illegible]	[illegible]	117 [illegible]	[illegible]		5A			UNION OIL CO
[illegible]	[illegible]	[illegible]	LOS ANGELES	[illegible]	[illegible]	118 [illegible]	[illegible]	4P	4P			[illegible] L A
[illegible]	[illegible]	[illegible]	SAN [illegible]	28	34 [illegible]	117 [illegible]	[illegible]	5P	5P			LIBERTY GROVES CORP
[illegible]	[illegible]	[illegible]	LAKE	[illegible]	[illegible]	[illegible]	[illegible]		4P			[illegible] HOLTTE
[illegible]	[illegible]	[illegible]	HUMBOLDT	[illegible]	[illegible]	124 [illegible]	[illegible]		4P			[illegible]
[illegible]	[illegible]	[illegible]	ALAMEDA	[illegible]	37 [illegible]	122 10	[illegible]	6A	6A		C	E BAY MUN UTIL DIST
[illegible]	[illegible]	[illegible]	SAN BENITO	[illegible]	[illegible]	121 [illegible]	[illegible]				C	LEON FANCHER
[illegible]	[illegible]	[illegible]	FRESNO	[illegible]	[illegible]	118 [illegible]	[illegible]					CORPS OF ENGINEERS
[illegible]	[illegible]	[illegible]	TULARE	[illegible]	[illegible] 38	[illegible]	[illegible]	5P	5P			[illegible] FIRE DIST
[illegible]	[illegible]	[illegible]	MONTEREY	[illegible]	[illegible]	120 [illegible]	[illegible]				C	[illegible] WOLF
[illegible]	[illegible]	[illegible]	SAN [illegible]	[illegible]	[illegible]	117 51	[illegible]		4P			[illegible] MUN WATER
[illegible]	[illegible]	[illegible]	LOS ANGELES	[illegible]	[illegible]	117 [illegible]	[illegible]		5P			U S FOREST SERVICE
[illegible]	[illegible]	[illegible]	LOS ANGELES	[illegible]	[illegible]	118 [illegible]	[illegible]		5P			VAN NUYS PUBLISH CO
[illegible]	[illegible]	[illegible]	SONOMA	[illegible]	38 [illegible]	123 [illegible]	[illegible]				C	SONOMA [illegible] AND WTR CO
[illegible]	[illegible]	[illegible]	SANTA BARBARA	[illegible]	34 [illegible]	[illegible]	[illegible]				C	U S FOREST SERVICE
[illegible]	[illegible]	[illegible]	VENTURA	[illegible]	34 [illegible]	119 [illegible]	[illegible]		8A			[illegible] CONTROL DIST
[illegible]	[illegible]	[illegible]	FRESNO	[illegible]	[illegible]	118 [illegible]	[illegible]					SO CALIF EDISON CO
[illegible] PLANT	[illegible]	07	SAN BERNARDINO	[illegible]	34 [illegible]	117 [illegible]	[illegible]	8A	8A		C	[illegible] WATER DIST
[illegible]	[illegible]	[illegible]	FRESNO	[illegible]	[illegible]	118 [illegible]	[illegible]					CORPS OF ENGINEERS
[illegible]	[illegible]	[illegible]	LOS ANGELES	[illegible]	[illegible]	118 28	[illegible]		5P			L A CO FIRE DEPT
[illegible]	[illegible]	[illegible]	PLUMAS	8	[illegible]	[illegible]	[illegible]		4P			FRANK [illegible]
[illegible]	[illegible]	05	TULARE	[illegible]	[illegible]	119 18	[illegible]	6A	8A			VISALIA FIRE DEPARTMENT
[illegible]	[illegible]	[illegible]	SAN [illegible]	[illegible]	[illegible]	117 14	[illegible]	5P	5P			VISTA FIRE DEPT
[illegible]	[illegible]	[illegible]	SHASTA	[illegible]	[illegible]	[illegible]	[illegible]		8A		C	W. FRED [illegible]
[illegible]	[illegible]	[illegible]	SHASTA	[illegible]	[illegible]	[illegible]	[illegible]	4P	4P			P G + E COMPANY
[illegible]	[illegible]	[illegible]	CALAVERAS	[illegible]	38 [illegible]	120 [illegible]	[illegible]		8A			CLARION L VAN [illegible]
[illegible]	[illegible]	[illegible]	CONTRA COSTA	4	37 57	[illegible]	[illegible]		5P			MRS. JOAN THOMAS
[illegible]	[illegible]	[illegible]	CONTRA COSTA	4	37 53	[illegible]	[illegible]		5P			JOHN F. TERRY
[illegible]	[illegible]	[illegible]	CONTRA COSTA	4	[illegible]	[illegible]	[illegible]				C	THOMAS S VANASEK
[illegible] CREEK 4 E	[illegible]	[illegible]	CONTRA COSTA	4	[illegible]	[illegible]	[illegible]		7A			MRS. BETTY B. FAIRCLOUGH
[illegible]	[illegible]	[illegible]	SACRAMENTO	[illegible]	38 [illegible]	121 [illegible]	[illegible]					INACTIVE 4/20/6[illegible]
[illegible]	[illegible]	[illegible]	LOS ANGELES	[illegible]	[illegible]	[illegible]	483		8A			L A CO FIRE DEPT
[illegible]	[illegible]	[illegible]	SAN [illegible]	[illegible]	[illegible]	116 38	[illegible]	4P	4P		C	WARNERS RESORT CO
[illegible]	[illegible]	[illegible]	KERN	[illegible]	[illegible]	[illegible]	[illegible]	8A	8A			KERN CO FSTRY + F D
[illegible] RANCH	[illegible]	[illegible]	SANTA BARBARA	[illegible]	34 [illegible]	119 54	[illegible]				C	PHOENIX RANCH
[illegible] WATERWORKS	[illegible]	[illegible]	SANTA CRUZ	[illegible]	36 [illegible]	121 47	[illegible]	8A	8A			CITY OF WATSONVILLE
[illegible] STATION	[illegible]	[illegible]	MARIPOSA	[illegible]	37 [illegible]	[illegible] 40	[illegible]				C	U S NAT PARK SERVICE
[illegible] RANGER STA	[illegible]	[illegible]	TRINITY	35	[illegible]	[illegible]	[illegible]	8A	8A		C	U S FOREST SERVICE
[illegible] FIRE DEPARTMENT	[illegible]	[illegible]	SISKIYOU	[illegible]	41 [illegible]	[illegible]	[illegible]	8A	8A			WEED FIRE DEPARTMENT
[illegible]	[illegible]	[illegible]	KERN	[illegible]	[illegible]	118 15	[illegible]				C	VERNON J BECONT
[illegible]	[illegible]	[illegible]	LASSEN	18	[illegible]	120 04	4035		3P			ED FILIPELLI
[illegible] LOOKOUT	[illegible]	[illegible]	SANTA BARBARA	32	34 42	119 40	6280				S	U S WEATHER BUREAU
[illegible]	[illegible]	[illegible]	FRESNO	11	36 13	119 59	285		7A			BOSTON RANCH CO
WEST POINT 3 SW	9581	[illegible]	CALAVERAS	16	38 23	120 34	2365		6P			W B MANKER
[illegible]	9597	02	PLACER	1	39 11	120 39	5270				S	DEPT WATER RESOURCES
WET MEADOW	9602	05	TULARE	17	36 21	118 34	8950				S	CORPS OF ENGINEERS
WHEATLAND 2 NE	9605	02	YUBA	39	39 02	121 23	105				C	ESTATE OF SAMUEL DAMON
WHEELER SPRINGS [illegible]	9615	06	VENTURA	33	34 29	119 18	875				C	VENTURA CO FC DIST
WHISKEYTOWN RES	9622	[illegible]	SHASTA	23	40 37	122 32	1295	9A	9A	9A		U S BUR RECLAMATION
WHITE MOUNTAIN 1	9632	07	MONO	6	37 30	118 11	10150	8A	8A		H	UNIVERSITY OF CALIF
WHITE MOUNTAIN 2	9633	07	MONO	6	37 35	118 14	12470	8A	8A		H	UNIVERSITY OF CALIF
WHITE MTN [illegible]	9635	07	SAN BERNARDINO	6	34 20	117 00	7260				S	STATE OF CALIFORNIA
WHITTIER [illegible]	[illegible]	06	LOS ANGELES	26	33 58	118 02	340		5P			MISS MARTHA BAILEY
WILDROSE RANGER STA	9671	07	INYO	6	36 15	117 14	4100	5P	5P			NATIONAL PARK SERVICE
WILLIAMS	9677	02	COLUSA	23	39 09	122 09	86	9A	9A		C	CITY OF WILLIAMS
WILLITS 1 NE	9684	01	MENDOCINO	17	39 25	123 21	1348	4P	4P			LOUIS L BERTAIN
WILLITS HOWARD FOR RS	9685	01	MENDOCINO	7	39 21	123 19	1925				C	STATE DIV OF FSTRY
WILLOW CREEK 1 NW	9694	01	TRINITY	35	40 57	123 38	461	8A	8A	8A		U S FOREST SERVICE
WILLOWS	9699	02	GLENN	23	39 32	122 12	140	8A	8A			HOWARD R ALLARD
WILLOWS [illegible]	9700	02	GLENN	23	39 32	122 12	135	4P	4P	4P		USBR MATERIAL CONTL DIV
WINCHESTER	[illegible]	06	RIVERSIDE	33	33 43	117 05	1475				C	JIM M BLACKMORE
WINTERS	9742	02	YOLO	23	38 32	121 58	135	8A	8A			J NEWTON WALLACE
WOFFORD HEIGHTS	9754	[illegible]	KERN	10	35 43	118 27	2700		SS			JAMES H JORGENSEN
WOODFORDS	9775	[illegible]	ALPINE	5	38 47	119 49	5671	5P	5P		H	MRS WILMA C BARR
WOODLAND 1 WNW	9781	02	YOLO	23	38 41	121 48	69	9A	9A			U C AGR EXTEN SERV
WRIGHT	9814	04	SANTA CLARA	4	37 08	121 57	1600		5P			MARVIN L WAHL
WRIGHTS LAKE	9816	02	EL DORADO	1	38 51	120 14	6950				X	U S WEATHER BUREAU
YORBA LINDA	9847	06	ORANGE	26	33 54	117 49	415	5P	5P			YORBA LINDA WATER CO
YORKVILLE	9851	01	MENDOCINO	17	38 54	123 14	1100				C	MRS. V. SYLVIA HOLBERT
YOSEMITE PARK HEADQTRS	9855	05	MARIPOSA	14	37 45	119 35	3970	7A	7A		C H	U S NAT PARK SERVICE
YREKA	9866	01	SISKIYOU	22	41 43	122 38	2625	8A	8A		H	U S FOREST SERVICE
NEW STATIONS												
[illegible]AMEL PEAK	[illegible]348	02	PLUMAS	8	39 43	121 06	5565				S	CALIF DEPT WATER RESR
[illegible] MBERYARD RS	[illegible]187	05	EL DORADO	16	38 33	120 18	6475				S	CALIF DEPT WATER RES

† DRAINAGE CODE [illegible] CARSON [illegible] CENTRAL COAST 5-COLORADO 6-DESERT 7-EEL 8-FEATHER 9-KAWEAH 10-KERN 11-KINGS 12-KLAMATH 13-LOS ANGELES 14-ME[illegible] [illegible]-MOFFETT [illegible] [illegible] NORTH COAST 18-N. E. INTERIOR 19-OWENS 20-PAJARO 21-PIT 22-RUSSIAN 23-SACRAMENTO 24-SALINAS 25-SAN DIEGO [illegible] [illegible] JOAQUIN [illegible] SANTA ANA [illegible]-SANTA CLARA 30-SANTA MARIA 31-SANTA MARGARITA 32-SANTA YNEZ 33-SOUTH COAST 34-[illegible]ANISLAUS 35-TRINITY 36-[illegible] [illegible] 38-WALKER 39-YUBA BEAR

REFERENCE NOTES

Additional information regarding the climate of California may be obtained by writing to the Environmental Science Services Administration State Climatologist, 557 Federal Office Building, 50 Fulton Street, San Francisco, California 94102, or to any Weather Bureau Office near you. Additional precipitation data are contained in "HOURLY PRECIPITATION DATA CALIFORNIA" and 'Storage-Gage Precipitation Data for Western United States'.

DIMENSIONAL UNITS Unless otherwise indicated, dimensional units used in this bulletin are Temperature in °F, precipitation and evaporation in inches and wind movement in miles. Monthly degree day totals are the sums of the negative departures of average daily temperatures from 65°F. In "Supplemental Data" table directions entered in figures are tens of degrees. Resultant wind is the vector sum of wind directions and speeds divided by the number of observations.

OBSERVATION TIME The station index shows observation times in local standard time. During the summer months some observers take the observations on daylight saving time. Snow on ground in the "Snowfall and Snow on Ground" table is at observation time for all except Weather Bureau and FAA stations. For these stations snow on ground values are at 5:00 a.m., P.S.T., except for Bishop WB AP, Blue Canyon WB AP, and Sandberg WB, which are taken at 6:00 a.m., P.S.T., and Mt. Shasta WB City at 8:00 a.m., P.S.T. Data in the "Extremes" table, "Daily Precipitation" table, "Daily Temperature" table, "Evaporation and Wind" table, and snowfall in the "Snowfall and Snow on Ground" table, when published, are for the 24 hours ending at time of observation.

EVAPORATION [illegible] in the [illegible] Weather Bureau type pan of 4 foot diameter unless otherwise shown by footnote following the Evaporation and Wind table. Max and Min values in the [illegible] extremes of temperature of water in pan as recorded during 24 hours ending at time of observation. Wind is the total wind movement in miles over the evap[illegible] pan [illegible] anemometer [illegible] 6-8 inches above the pan.

WATER EQUIVALENT values published in the "Snowfall and Snow on Ground" table are the water equivalent of snow, sleet, or ice on the ground. Samples for obtaining measurements are taken from different points for successive observations, consequently, occasional drifting and other causes of local variability in the snowpack may result in apparent inconsistencies in the record.

SNOWFALL Entries of snowfall in the "Climatological Data" table, the "Snowfall and Snow on Ground" table, and in the "Seasonal Snowfall" table, include snow and sleet. Entries of snow on ground include snow, sleet, and ice.

NORMALS for all stations are climatological standard normals based on the period 1931-1960.

DIVISIONS, as used in this publication, became effective with data for January 1941.

STATION NAMES Figures and letters following the station name, such as 12 SSW, indicate distance in miles and direction from the post office.

SEASONAL TABLES Monthly and seasonal snowfall and heating degree days for the 12 months ending with the preceding June data will be carried in the July issue of this bulletin.

DELAYED DATA AND CORRECTIONS will be carried only in the June and December issues of this bulletin.

INTERPOLATED VALUES for monthly precipitation totals may be found in the annual issue of this publication.

IN THE DATA TABLES THE SYMBOLS AND LETTERS WHEN USED INDICATE THE FOLLOWING

- No record in the "Supplemental Data" table, "Daily Precipitation" table, "Evaporation and Wind" table, "Snowfall and Snow on Ground" table, [illegible] and the Station Index.
  No record in the "Climatological Data" table and the "Daily Temperature" table is indicated by no entry.
- And also on an earlier date or dates.
++ Highest observed one minute windspeed. This station is not equipped with an instrument to measure fastest mile data.
- Amount included in following measurement, time distribution unknown.
  Gage is equipped with a windshield.
- Adjusted to a full month.
- Water equivalent of snowfall wholly or partly estimated, using a ratio of 1 inch water equivalent to every 10 inches of new snowfall.

M One or more days of record missing. If average value is entered, less than 10 days record is missing. See "Daily Temperature" table for detailed daily record. Degree day data, if carried for this station, have been adjusted to represent the value for a full month.

[illegible] Amounts from recording gage. (These amounts are essentially accurate but may vary slightly from the amounts to be published later in Hourly Precipitation Data.)

T Trace, an amount too small to measure.

V Includes total for previous month.

IN THE STATION INDEX THE SYMBOLS AND LETTERS WHEN USED INDICATE THE FOLLOWING

AR This entry in time of observation column in Station Index means after rain.

C Recording Rain Gage Station. Hourly precipitation values are processed for special purposes, and are published later in the "Hourly Precipitation Data" bulletin. If daily amounts are published in "Climatological Data" bulletin they are from a separate non-recording gage, except where indicated by reference "R". Such amounts may differ from amounts published from the recording gage in the "Hourly Precipitation Data" bulletin.

G "Soil Temperature" table.

H "Snowfall and Snow on Ground" table. Omission of data in any month indicates no snowfall and or snow on ground in that month.

I "Supplemental Data" table.

S Storage precipitation station. Precipitation measurements, made at irregular intervals will be published later in "Precipitation Data from Storage-Gage Stations" Bulletin.

SS This entry in time of observation column in Station Index means observation made near sunset.

VA. This entry in time of observation column in Station Index means variable.

Thermometers are generally exposed in a shelter located a few feet above sod-covered ground, however, this reference indicates that the thermometers are exposed in a shelter located on the roof of a building.

Stations appearing in the tables with no data were either missing or received too late to be included in this issue.

General weather conditions in the U. S. for each month are described in the publications MONTHLY WEATHER REVIEW, CLIMATOLOGICAL DATA NATIONAL SUMMARY, and STORM DATA, all of which may be obtained from the Superintendent of Documents, Government Printing Office, Washington, D. C. 20402.

Information concerning the history of changes in locations, elevations, exposure, etc., of substations through 1957 may be found in the publication "Substation History" for this State, price $1.25. Similar information for regular Weather Bureau stations may be found in the latest annual issue of Local Climatological Data, price 15 cents. These publications may be obtained from the Superintendent of Documents at the address shown above.

Subscription price 20 cents per copy monthly and annual, $2.50 per year. (Yearly subscription includes the Annual Summary.) Checks and money orders should be made payable to the Superintendent of Documents. Remittance and correspondence regarding subscriptions should be sent to the Superintendent of Documents, Government Printing Office, Washington, D. C. 20402.

USCOMM-ESSA-ASHEVILLE-8/4/69-2500

CALIFORNIA
PLATE I
STATUTE MILES
0 10 20 30 40
120TH MERIDIAN TIME ZONE
NORTH COAST DRAINAGE
SACRAMENTO DRAINAGE
NORTH EAST INTERIOR BASINS
SAN JOAQUIN DRAINAGE
CENTRAL COAST DRAINAGE
SOUTHEAST DESERT BASINS
LAKEPORT AREA
SAN FRANCISCO AREA
STATION LEGEND
Precipitation and Temperature
Precipitation Temperature and Evaporation
Type of gage
Non-recording
Recording
Both types
Double circle combinations indicate the availability of more detailed meteorological data
ALBERS EQUAL AREA PROJECTION
STANDARD PARALLELS AT 29.2° AND 45.2°

CALIFORNIA
PLATE 2
120TH MERIDIAN TIME ZONE
CENTRAL
COAST
DRAINAGE
SAN
JOAQUIN
DRAINAGE
SOUTH
COAST
DRAINAGE
SOUTHEAST
DESERT
BASINS
STATION LEGEND
ALBERS EQUAL AREA PROJECTION
STANDARD PARALLELS AT 29½° AND 45½°
LOS ANGELES AREA
SOUTHEAST
SOUTH
DESERT
BASINS
COAST
DRAINAGE
STATUTE MILES

CLIMATOLOGICAL DATA

U.S. DEPARTMENT OF COMMERCE
MAURICE H STANS Secretary
ENVIRONMENTAL SCIENCE SERVICES ADMINISTRATION
ENVIRONMENTAL DATA SERVICE
In Cooperation with Department of Water Resources, State of California

CALIFORNIA
JULY 1969
Volume 73 No. 7

SEP 18 1969 TECH. & AGR. DIV.

CLIMATOLOGICAL DATA

Station	Temperature: Average Maximum	Average Minimum	Average	Departure From Normal	Highest	Date	Lowest	Date	Degree Days	No. of Days: Max. 90° or Above	Max. 32° or Below	Min. 32° or Below	Min. 0° or Below	Precipitation: Total	Departure From Normal	Greatest Day	Date	Snow, Sleet: Total	Max Depth on Ground	Date	No. of Days: .10 or More	.50 or More	1.00 or More
* * *																							
NORTH COAST DRAINAGE 01																							
ALDERPOINT	94.8M	53.0M	73.9M		106	23	47	13	0		0	0	0	T		T	23	.0	0		0	0	0
ANGWIN PAC UNION COL	89.5M	54.0M	71.8M		98	20+	48	25+	1	16	0	0	0	T		T	23	.0	0		0	0	0
BIG BAR RANGER STATION	96.4	52.3	74.4		110	23	43	6	1	26	0	0	0	.04		.04	10	.0	0		0	0	0
CALLAHAN RANGER STA	92.5	48.1	70.3		101	21+	40	4	13	23	0	0	0	.04		.04	24	.0	0		0	0	0
CECILVILLE 5 SE	88.4M	47.6M	68.0M		99	22	37	3	26	14	0	0	0	.14		.14	24	.0	0		1	0	0
CLOVERDALE 3 SSE	90.9	52.8	71.9	- 1.0	102	18	47	31+	0	19	0	0	0	.00	- .03	.00		.0	0		0	0	0
COVELO	92.3	49.3	70.8		101	23+	43	3	4	22	0	0	0	.00		.00		.0	0		0	0	0
CRESCENT CITY 1 N	65.4M	50.0M	57.7M		68	21+	45	17+	221	0	0	0	0	.07		.07	24	.0	0		0	0	0
DUTTONS LANDING	76.2M	52.8M	64.5M		90	4	49	30	51	1	0	0	0	.00		.00		.0	0		0	0	0
ELK VALLEY	87.4	46.7	67.1		97	9	40	16	19	12	0	0	0	T		T	24	.0	0		0	0	0
EUREKA WB CITY R	59.4	51.8	55.6	- .7	62	11+	49	23	284	0	0	0	0	.05	- .06	.03	8	.0	0		0	0	0
FERNDALE 2 NW	63.5	50.1	56.8		70	23	43	26+	248	0	0	0	0	.16		.06	9	.0	0		0	0	0
FOREST GLEN	92.5	46.3	69.4	1.0	104	23	38	15	14	21	0	0	0	T	- .26	T	23	.0	0		0	0	0
FORT BRAGG	61.7	48.7	55.2		66	25	46	29+	297	0	0	0	0	.02	- .04	.02	25	.0	0		0	0	0
FORT BRAGG AVIATION	63.0M	47.0M	55.0M		67	24+	43	13+	302	0	0	0	0	.00		.00		.0	0		0	0	0
FORT JONES RANGER STA	92.1	46.2	69.2		101	22	39	7+	13	23	0	0	0	.53		.47	24	.0	0		1	0	0
FORT ROSS	64.7	47.9	56.3		71	24	44	31+	260	0	0	0	0	.06	.00	.06	25	.0	0		0	0	0
GRATON	83.5	47.0	65.3	- .5	96	18+	41	3	26	5	0	0	0	.00	- .03	.00		.0	0		0	0	0
HAPPY CAMP RANGER STA	94.6	52.5	73.6	.2	107	23	46	16+	0	24	0	0	0	.82	.44	.81	24	.0	0		1	1	0
HEALDSBURG	90.8	52.5	71.7	2.3	104	17	47	31	0	17	0	0	0	.00	- .02	.00		.0	0		0	0	0
HILTS																							
HOOPA	90.6	53.6	72.1		108	23	44	2	3	15	0	0	0	.08		.08	24	.0	0		0	0	0
KENTFIELD	82.3M	51.0M	66.7M	.8	95	17	47	31	19	4	0	0	0	.00	- .01	.00		.0	0		0	0	0
KLAMATH R	66.0M	51.2M	58.6M		77	7	46	17	190	0	0	0	0	T		T	23+	.0	0		0	0	0
KNIGHTS VALLEY																							
LAKE PILLSBURY NO 2																							
LAVA BEDS NAT MONUMENT	83.4	50.2	66.8		92	23+	40	3	43	4	0	0	0	.07		.04	9	.0	0		0	0	0
MOUNT HEBRON RS	82.9	41.8	62.4		92	23+	33	4+	107	4	0	0	0	.33		.18	25	.0	0		2	0	0
NAPA STATE HOSPITAL	81.5	53.0	67.3	.0	94	17	49	31+	6	4	0	0	0	.00	- .01	.00		.0	0		0	0	0
ORICK PRAIRIE CREEK PK	66.5	47.6	57.1		74	7	40	16	237	0	0	0	0	.48		.48	24	.0	0		1	0	0
ORLEANS	94.8	53.3	74.1		109	22	47	15	0	22	0	0	0	.36	.12	.36	24	.0	0		1	0	0
PETALUMA FIRE STA 2	83.4	51.3	67.4	.9	97	17	48	11+	0	3	0	0	0	.00	- T	.00		.0	0		0	0	0
POINT ARENA	65.4	49.8	57.6		71	4+	47	31+	222	0	0	0	0	.00		.00		.0	0		0	0	0
POTTER VALLEY PH	96.4	53.4	74.9		105	23+	46	2	0	27	0	0	0	.00	- .06	.00		.0	0		0	0	0
RICHARDSON GROVE ST PK	87.5	53.7	70.6		104	20	50	19+	1	13	0	0	0	.00		.00		.0	0		0	0	0
SAINT HELENA	89.6	52.1	70.9	.2	102	17	46	30	0	12	0	0	0	T	- .04	T	23	.0	0		0	0	0
SAN RAFAEL	83.1M	53.2M	68.2M		95	18	46	3	2	7	0	0	0	.00		.00		.0	0		0	0	0
SANTA ROSA	85.1	51.1	68.1	1.3	98	17	48	31+	3	7	0	0	0	.00	- .02	.00		.0	0		0	0	0
SAWYERS BAR RANGER STA	92.2	52.5	72.4		105	23	43	3	3	21	0	0	0	.27		.26	24	.0	0		1	0	0
SCOTIA	66.5	51.5	59.0	- 2.0	73	24+	47	21+	178	0	0	0	0	.01	- .04	.01	23	.0	0		0	0	0
SHELTER COVE	69.8	51.7	60.8		86	17	47	9+	149	0	0	0	0	.02		.02	23	.0	0		0	0	0
SONOMA	90.4	49.3	69.9		101	17	40	31	0	17	0	0	0	.00		.00		.0	0		0	0	0
TRINITY DAM VISTA PT	90.3	54.9	72.6		99	21+	46	3	1	19	0	0	0	T		T	23	.0	0		0	0	0
TULELAKE //R	85.9	45.5	65.7		94	22	39	16+	44	7	0	0	0	.28	.01	.13	25	.0	0		1	0	0
UKIAH	94.2	54.8	74.5	.8	106	20	49	3	0	23	0	0	0	.00	- .05	.00		.0	0		0	0	0
WEAVERVILLE RANGER STA	93.2	49.5	71.4	.0	103	23+	42	3	3	24	0	0	0	.02	- .16	.02	23	.0	0		0	0	0
WEED FIRE DEPARTMENT	85.5	48.4	67.0		94	23+	40	16+	44	10	0	0	0	.16		.16	24	.0	0		1	0	0
WILLITS 1 NE	88.4	48.0	68.2		99	20	39	3	12	10	0	0	0	.00		.00		.0	0		0	0	0
WILLOW CREEK 1 NW	95.4	53.7	74.6		111	23	46	15	0	23	0	0	0	.08		.08	24	.0	0		0	0	0
YREKA	91.2	53.1	72.2	.0	101	23	46	16+	0	19	0	0	0	.05	- .22	.03	10	.0	0		0	0	0
DIVISION			67.0	.0										.09	- .06			.0					
* * *																							
SACRAMENTO DRAINAGE 02																							
ADIN RANGER STATION	86.0	46.9	66.5		94	19	36	4	40	7	0	0	0	.13		.11	10	.0	0		1	0	0
ALTURAS RANGER STATION	89.5	43.6	66.6	.3	99	23+	39	16+	23	18	0	0	0	.09	- .22	.09	10	.0	0		0	0	0
AUBURN	94.6	63.3	79.0	1.2	102	19	55	6	0	28	0	0	0	T	.00	T	23	.0	0		0	0	0
BERRYESSA LAKE	94.0	60.9	77.5		103	21	57	25+	0	26	0	0	0	T		T	23	.0	0		0	0	0
BLUE CANYON WB AIRPORT//R	78.8	60.6	69.7	1.7	87	20	53	6+	5	0	0	0	0	.15	.06	.14	7	.0	0		1	0	0
BOWMAN DAM	79.8	54.6	67.2	- .1	87	20	45	3	18	0	0	0	0	.11	- .05	.11	7	.0	0		1	0	0
BRANNAN ISLAND	90.3	53.3	71.8		101	18	42	26	1	17	0	0	0	.00		.00		.0	0		0	0	0
BROOKS FARNHAM RANCH	96.2M	57.7M	77.0M	- 1.4	101	23+	51	31+	0	31	0	0	0	.00	- .01	.00		.0	0		0	0	0
BURNEY	88.3	43.4	65.9		97	23	37	4	30	12	0	0	0	.06		.02	24+	.0	0		0	0	0
CANYON DAM	86.2M	45.9M	66.1M	- .3	94	21	39	3	28	6	0	0	0	.08	- .12	.08	6	.0	0		0	0	0
CENTERVILLE PH	100.1M	56.1M	78.1M	- 1.1	107	21	51	3	0	31	0	0	0	.00	- .01	.00		.0	0		0	0	0
CHESTER	85.9M	43.6M	64.8M		93	22	37	3	44	6	0	0	0	.08	- .15	.05	5	.0	0		0	0	0
CHICO EXPERIMENT STA	97.4	61.4	79.4	.7	102	22	54	4+	0	30	0	0	0	.05	.04	.05	23	.0	0		0	0	0
CLARKSBURG	91.8	55.8	73.8		100	18	49	3+	0	21	0	0	0	T		T	23	.0	0		0	0	0
CLEARLAKE HIGHLANDS	97.0	51.4	74.2		105	22+	44	30	0	29	0	0	0	.00		.00		.0	0		0	0	0
COLFAX	94.4M	64.4M	79.4M	2.1	101	21	54	2	0		0	0	0	.08	.06	.08	23	.0	0		0	0	0
COLUSA 1 SSW	95.8	59.2	77.5	- .8	103	18	55	31+	0	31	0	0	0	.03	.00	.03	23	.0	0		0	0	0
DAVIS 2 WSW	94.9	55.7	75.3	.1	104	18	50	30	0	27	0	0	0	.00	- T	.00		.0	0		0	0	0
DEER CREEK POWER HOUSE	84.6M	49.2M	66.9M	.1	96	19	40	3	22	4	0	0	0	.01	- .03	.01	23	.0	0		0	0	0
DE SABLA	90.5M	55.6M	73.1M	.4	98	21+	50	4+	0	18	0	0	0	.09	.06	.09	23	.0	0		0	0	0
DOBBINS COLGATE	M	M	M		103	21	55	9	0	31	0	0	0	T	- .02	T	23	.0	0		0	0	0
DOWNIEVILLE RANGER STA	88.9	50.9	69.9		98	21	43	3	1	14	0	0	0	.12		.12	8	.0	0		1	0	0

See Reference Notes Following Station Index
SPECIAL WEATHER SUMMARY ON PAGE 216

CLIMATOLOGICAL DATA

CALIFORNIA
JULY 1969

Continued

Station	Temperature: Average Maximum	Average Minimum	Average	Departure From Normal	Highest	Date	Lowest	Date	Degree Days	No. of Days: Max. 90° or Above	Max. 32° or Below	Min. 32° or Below	Min. 0° or Below	Precipitation: Total	Departure From Normal	Greatest Day	Date	Snow, Sleet: Total	Max. Depth on Ground	Date	No. of Days: .10 or More	.50 or More	1.00 or More
EAST PARK RESERVOIR	94.8	59.0	76.9	- .5	104	21	52	4	0	29	0	0	0	.00	- .02	.00		.0	0		0	0	0
FAIRFIELD FIRE STATION	89.3	57.0	73.2		102	18	52	30+	0	15	0	0	0	.00		.00		.0	0		0	0	0
FOLSOM DAM	95.5	60.3	77.9		103	20	55	25+	0	28	0	0	0	.00		.00		.0	0		0	0	0
GEORGETOWN RANGER STA	89.6M	60.7	75.2M		97	22+	54	7	0	15	0	0	0	.22		.22	23	.0	0		1	0	0
GRASS VALLEY NO. 2	89.7	56.5	73.1		98	21+	48	3	0	14	0	0	0	.01		.01	23	.0	0		0	0	0
HAT CREEK PH NO 1	91.5	45.2	68.4	- 1.5	100	23+	41	31+	9	20	0	0	0	.15	- .13	.08	24	.0	0		0	0	0
JESS VALLEY	84.2	44.8	64.5		94	19	38	6+	68	8	0	0	0	.16	- .25	.08	10	.0	0		0	0	0
LAKEPORT	98.8	54.4	76.6		107	20	46	3	0	30	0	0	0	.00	- .04	.00		.0	0		0	0	0
LAKESHORE	96.4	60.7	78.6		107	22+	52	2	0	30	0	0	0	.08		.08	23	.0	0		0	0	0
LAKE SPAULDING	80.7M	47.8M	64.3M	1.1	86	21+	38	3	44	0	0	0	0	T	- .17	T	8	.0	0		0	0	0
LAKE SPAULDING DAM	83.0M	52.8M	67.9M		89	21+	44	3	11	0	0	0	0	T		T	8	.0	0		0	0	0
MANZANITA LAKE //	80.8	47.3	64.1		90	23	40	3	61	1	0	0	0	.39		.21	10	.0	0		1	0	0
MARYSVILLE	98.7	61.7	80.2	1.2	105	19	56	30	0	31	0	0	0	.02	.01	.02	23	.0	0		0	0	0
MC CLOUD	88.6	47.1	67.9	1.4	99	20	41	4	13	12	0	0	0	T	- .29	T	24	.0	0		0	0	0
MINERAL	83.1	43.5	63.3	.3	92	23	36	3	76	4	0	0	0	.22	.13	.12	23	.0	0		1	0	0
MONTICELLO DAM	94.8	58.5	76.7		103	21	55	25+	0	28	0	0	0	.02		.02	23	.0	0		0	0	0
MOUNT SHASTA WB CITY //R	85.3	51.6	68.5	.5	96	22	46	3	14	6	0	0	0	.03	- .27	.03	23	.0	0		0	0	0
NEVADA CITY	89.0	50.6	69.8	- .1	96	21	41	3	1	15	0	0	0	.02	- .02	.02	23	.0	0		0	0	0
ORLAND	97.9	62.6	80.3	.0	103	22+	56	25	0	31	0	0	0	.00	- .04	.00		.0	0		0	0	0
OROVILLE	98.3	65.5	81.9		106	21	60	25+	0	31	0	0	0	T		T	23	.0	0		0	0	0
PARADISE	91.6	65.3	78.5		97	22+	59	30+	0	20	0	0	0	.03		.03	23	.0	0		0	0	0
PLACERVILLE	92.4	56.9	74.7	1.0	99	23+	47	4	0	22	0	0	0	.47	.46	.47	23	.0	0		1	0	0
PLACERVILLE IFG	92.1	65.9	79.0		99	21+	57	3	0	23	0	0	0	.12		.12	23	.0	0		1	0	0
PLATINA	95.3	58.5	76.9		102	28+	50	9	0	27	0	0	0	.00		.00		.0	0		0	0	0
PORTOLA	86.9	42.4	64.7	1.8	95	23+	33	3	55	9	0	0	0	.00	- .37	.00		.0	0		0	0	0
QUINCY	93.8	44.2	69.0	2.9	101	21+	37	31+	10	26	0	0	0	T	- .12	T	23	.0	0		0	0	0
RED BLUFF WB AIRPORT R	100.6	66.5	83.6	- .2	109	20	62	6+	0	31	0	0	0	.05	.01	.04	5	.0	0		0	0	0
REDDING FIRE STA NO 2	101.7	69.6	85.7	3.0	112	20	61	3+	0	31	0	0	0	.00	- .11	.00		.0	0		0	0	0
ROCKLIN	99.2	59.5	79.4	1.4	106	22+	50	3	0	31	0	0	0	T	.00	T	23	.0	0		0	0	0
SACRAMENTO WB AIRPORT R	94.7	57.9	76.3	.9	103	18+	53	30	0	27	0	0	0	T	.00	T	23	.0	0		0	0	0
SACRAMENTO WB CITY R	94.7	60.3	77.5	3.5	104	17	56	30+	0	28	0	0	0	.00	.00	.00					0	0	0
SHASTA DAM	96.3	69.8	83.1		107	21	59	9	0	27	0	0	0	.00		.00		.0	0		0	0	0
SIERRA CITY	86.8	52.1	69.5		93	23+	42	2	7	8	0	0	0	T		T	8	.0	0		0	0	0
SIERRAVILLE RANGER STA	84.5	46.1	65.3	1.4	93	23	37	1	48	6	0	0	0	.25	- .04	.25	10	.0	0		1	0	0
SODA SPRINGS 1 E //R																							
STONY GORGE RESERVOIR	97.6	61.2	79.4	.0	104	20+	55	3	0	31	0	0	0	.00	- .02	.00		.0	0		0	0	0
STRAWBERRY VALLEY	85.8	51.0	68.4		94	20	42	6	9	5	0	0	0	T		T	23+	.0	0		0	0	0
TURNTABLE CREEK	97.5	66.7	82.1		109	21	51	11+	0	30	0	0	0	T		T	23	.0	0		0	0	0
TWIN LAKES	67.8	43.7	55.8	- .2	75	21	37	5+	278	0	0	0	0	.56	- .08	.40	8	.0			2	0	0
VACAVILLE	95.9	54.7	75.3	- .4	103	17	49	31+	0	30	0	0	0	.00	- T	.00		.0	0		0	0	0
VOLTA POWER HOUSE	94.7	62.4	78.6		103	20	55	7+	0	28	0	0	0	.07	.00	.07	23	.0	0		0	0	0
WHISKEYTOWN RES	96.6	65.8	81.2		106	23+	61	3	0	30	0	0	0	.00		.00		.0	0		0	0	0
WILLIAMS	97.7	62.0	79.9		105	21	58	30+	0	31	0	0	0	.00		.00		.0	0		0	0	0
WILLOWS	95.5	60.5	78.0	- .7	101	20+	54	24+	0	31	0	0	0	.00	- .01	.00		.0	0		0	0	0
WILLOWS USBR	96.5	62.6	79.6		101	23+	56	3+	0	31	0	0	0	.00		.00		.0	0		0	0	0
WINTERS	97.9	59.5	78.7		106	22	53	30	0	31	0	0	0	.00		.00		.0	0		0	0	0
WOODLAND 1 WNW	97.6	57.9	77.8	.7	105	18	53	30+	0	31	0	0	0	.01	.01	.01	23	.0	0		0	0	0
DIVISION			73.8	.8										.06	- .04			.0					
* * *																							
NORTHEAST INTERIOR BASINS 03																							
BOCA	84.1	39.4	61.8		94	23	30	3	116	4	0	2	0	.35		.35	14	.0	0		1	0	0
BODIE	76.1	36.3	56.2		84	22	26	7+	263	0	0	9	0	.40		.29	13	.0	0		1	0	0
BRIDGEPORT	82.1	39.6	60.9		89	21	26	3	138	0	0	6	0	.28		.26	13	.0	0		1	0	0
CEDARVILLE	87.6	53.7	70.7	- 2.3	97	20	43	6	12	14	0	0	0	.22	- .11	.19	6	.0	0		1	0	0
DONNER MEMORIAL ST PK	83.5	41.3	62.4		93	23	32	1	105	5	0	1	0	.13		.10	7	.0	0		1	0	0
DOYLE 5 SSE	89.6	51.7	70.7		98	21	39	3	9	18	0	0	0	.29		.29	13	.0	0		1	0	0
FLEMING FISH AND GAME	89.8	49.3	69.6		97	22+	41	30+	9	17	0	0	0	.02		.02	6	.0	0		0	0	0
FORT BIDWELL	86.9	47.8	67.4	- 1.0	94	22+	41	7	20	12	0	0	0	T	- .35	T	19+	.0	0		0	0	0
MONO LAKE	83.8	48.9	66.4		91	31	41	4+	33	3	0	0	0	.64		.37	13	.0	0		3	0	0
SQUAW VALLEY	81.5	42.7	62.1		92	23	35	5	110	2	0	0	0	.05		.05	24	.0	0		0	0	0
SUSANVILLE AIRPORT	91.2	50.6	70.9	.9	100	22+	41	3	8	20	0	0	0	.13	- .05	.11	5	.0	0		1	0	0
TAHOE CITY	77.3	46.2	61.8	.9	86	23	39	5+	110	0	0	0	0	.10	- .16	.08	24	.0	0		0	0	0
TAHOE VALLEY FAA AP	77.6	42.9	60.3		86	23	34	5	145	0	0	0	0										
TERMO	86.9	41.7	64.3		96	22	31	2	71	12	0	1	0	.31		.14	5	.0	0		1	0	0
TRUCKEE RANGER STATION	81.0	40.8	60.9	- 1.0	92	23	32	1	139	1	0	1	0	.98	.63	.82	10	.0	0		2	1	0
WOODFORDS	84.2M	54.6M	69.4M		92	21	46	7+	19	4	0	0	0	.19		.08	8	.0	0		0	0	0
DIVISION			65.0	- .6										.27	- .10			.0					
* * *																							
CENTRAL COAST DRAINAGE 04																							
AVILA BEACH	75.9	54.2	65.1		105	3	50	17+	30	2	0	0	0										
BEN LOMOND NO 3	84.4	49.6	67.0		98	31	44	30+	13	5	0	0	0	.00		.00		.0	0		0	0	0
BERKELEY	69.4	52.1	60.8	- .7	78	17+	50	10+	126	0	0	0	0	.00	- .01	.00		.0	0		0	0	0
BURLINGAME	77.1	54.1	65.6		85	18+	43	16	47	0	0	0	0	.00		.00		.0	0		0	0	0
CARMEL VALLEY	76.8	47.8	62.3		90	31	38	30	90	1	0	0	0	.00		.00		.0	0		0	0	0
CROCKETT	84.0	54.2	69.1		94	17	51	31+	2	5	0	0	0	.00	- .01	.00		.0	0		0	0	0

See Reference Notes Following Station Index

CLIMATOLOGICAL DATA

Continued

CALIFORNIA
JULY 1969

Station	Temperature: Average Maximum	Average Minimum	Average	Departure From Normal	Highest	Date	Lowest	Date	Degree Days	No. of Days: Max. 90° or Above	Max. 32° or Below	Min. 32° or Below	Min. 0° or Below	Precipitation: Total	Departure From Normal	Greatest Day	Date	Snow, Sleet: Total	Max. Depth on Ground	Date	No. of Days: .10 or More	.50 or More	1.00 or More
FORT ORD	63.0	52.8	57.9		73	17	49	17+	214	0	[illegible]	0	0	T		T	31+	.0	0		[illegible]	0	0
GILROY	87.5	52.6	70.1		98	18	48	3	1	13	[illegible]	0	0	.00		.00		.0	0		0	0	0
HALF MOON BAY	60.1	49.5	54.8		67	18	46	18+	309	0	0	0	0	.00		.00		.0	0		0	0	0
HOLLISTER 1 SW	81.9	49.0	65.5	- 2.1	96	31	42	3	27	3	0	0	0	.00	- .01	.00		.0	0		0	0	0
KING CITY	86.6M	51.4M	69.0M	1.0	95	17	45	4	0	10	0	0	0	.00	- .01	.00		.0	0		0	[illegible]	0
LIVERMORE COUNTY F D	93.4	53.3	73.4	1.7	102	17	46	31+	0	25	0	0	0	.00	- .01	.00		.0	0		0	0	0
LOS GATOS	87.4	53.6	70.5	.9	96	18+	47	3	0	10	0	0	0	.00	- T	.00		.0	0		0	0	0
MARTINEZ FIRE STATION	87.1	55.8	71.5		98	18	51	31+	0	10	0	0	0	.00		.00		.0	0		0	0	0
MONTEREY	65.8	51.1	58.5		77	20	48	3+	194	0	0	0	0	.04		.01	27+	.0	0		0	0	0
MONTEREY NALF	65.4	52.8	59.1		79	17	47	3	175	0	0	0	0	T		T	31+	.0	0		0	0	0
MORRO BAY FIRE DEPT	66.0	53.3	59.7		74	13	48	2	159	0	0	0	0	.26		.26	13	.0	0		1	0	0
MOUNT DIABLO N GATE	89.8	63.5	76.7		98	21+	47	6	5	18	[illegible]	0	0	.00		.00		.0	0		0	0	0
MOUNT HAMILTON	82.0	65.4	73.7	2.4	94	20	49	6	0	4	[illegible]	0	0	.00	- .01	.00		.0	0		0	0	0
NACIMIENTO DAM	96.3	50.5	73.4		105	21	44	[illegible]	2	27	[illegible]	0	0	.00		.00		.0	0		0	0	0
NEWARK	77.0	57.0	67.0		88	18	53	3+	13	0	0	0	0	.00		.00		.0	0		0	0	0
OAKLAND WB AIRPORT R	68.9	55.5	62.2	- 2.1	80	17	53	1	85	0	0	0	0	T	.00	T	27	.0	0		0	0	0
PALO ALTO CITY HALL	79.8	55.8	67.8		90	4	51	15+	7	1	0	0	0	.00		.00		.0	[illegible]		0	0	0
PASO ROBLES	92.4	51.1	71.8		105	31	45	7	12	21	0	0	0	.25		.25	13	.0	0		1	0	0
PASO ROBLES FAA AP	93.6	54.5	74.1		108	31	50	16+	6	24	0	0	0	.30		.30	12	.0	0		1	0	0
PINNACLES NAT MONUMENT	98.1	51.6	74.9		107	31	45	[illegible]	0	30	0	0	[illegible]	.00		.00		.0	0		0	[illegible]	0
PISMO BEACH	68.7	52.8	60.8		89	3	47	4	130	0	0	0	0	.10		.06	12	.0	0		[illegible]	[illegible]	0
POINT PIEDRAS BLANCAS	64.3	51.2	57.8		69	23	45	2	217	0	0	0	0	.00		.00		.0	0		0	0	0
PORT CHICAGO NAVAL DEP	90.0	53.2	71.6		98	17	49	29	0	16	0	0	0	.00		.00		.0	0		0	0	0
PRIEST VALLEY	95.2	51.1	73.2		103	31	42	5+	2	27	0	0	0	.00	- .01	.00		.0	0		0	0	0
REDWOOD CITY	84.6	52.7	68.7	.8	95	16	44	6	0	6	0	0	0	.00	- .01	.00		.0	0		0	0	0
RICHMOND	68.5	54.5	61.5		80	18	52	10+	106	0	0	0	0	.00		.00		.0	0		0	0	0
SAINT MARYS COLLEGE	84.5	53.3	68.9		98	17	46	3	7	8	0	0	0	.00		.00		.0	0		0	0	0
SALINAS 2 E	71.3	51.7	61.5	- .5	78	16	47	3	101	0	0	0	0	.00	- .02	.00		.0	0		0	0	0
SALINAS FAA AP	68.3	51.4	59.9		76	16	46	3	155	0	[illegible]	0	0	T		T	26+	.0	0		0	0	0
SAN ANTONIO MISSION	97.8M	51.8M	74.8M		105	21	41	6	0	30	0	0	0	.00		.00		.0	0		0	0	0
S F RICHMOND SUNSET R	63.1	52.0	57.6		70	17	49	1	223	0	0	0	0	.00		.00		.0	0		0	0	0
SAN FRANCISCO WB AP R	71.6	52.9	62.3	- .4	84	17	51	31+	86	0	0	0	[illegible]	T	- .01	T	30	.0	0		0	0	0
S F FEDERAL BUILDING R	63.3	51.9	57.6	- 1.2	74	17	49	19	221	0	0	0	0	T	- .01	T	25	.0	0		0	0	0
SAN GREGORIO 2 SE	68.4	48.3	58.4		80	18	40	17+	201	0	0	0	0	.11		.06	25	.0	0		0	[illegible]	0
SAN JOSE R	83.3	55.5	69.4	1.2	92	17	49	3	0	3	0	0	0	.00	- T	.00		.0	[illegible]		0	0	0
SAN LUIS OBISPO POLY	77.9	52.4	65.2	.3	90	3	47	16	33	1	0	0	0	.00	- .03	.00		.0	0		0	0	0
SAN MATEO	78.5	53.4	66.0		90	17+	48	31	29	3	0	0	0	.00		.00		.0	0		0	0	0
SANTA CLARA UNIVERSITY	82.6M	56.1M	69.4M	1.5	91	19+	52	7	0	2	0	0	0	.00	- T	.00		.0	0		0	0	0
SANTA CRUZ	73.3	51.1	62.2	- .8	84	3+	42	3	84	0	0	0	0	.00	- .03	.00		.0	0		0	0	0
UPR SAN LEANDRO FILTER	75.0	50.7	62.9		86	20	48	16+	74	0	0	0	0	.00		.00		.0	0		0	[illegible]	0
WALNUT CREEK 2 ESE	92.7	51.9	72.3		102	19	44	15	0	23	0	0	0	.00	- .01	.00		.0	0		[illegible]	0	0
WATSONVILLE WATERWORKS	68.9	51.8	60.4		80	3	47	3+	136	0	0	0	0	.00		.00		.0	0		0	0	0
DIVISION			65.9	.3										.02	.00			.0					
* * * SAN JOAQUIN DRAINAGE 05																							
ANTIOCH FIBREBOARD ML	86.6M	58.5M	72.6M	- 1.4	95	18	53	30	0	10	[illegible]	0	0	.00	- .01	.00		.0	0		[illegible]	[illegible]	0
ANTIOCH PUMPING PL 3	91.1	55.0	73.1		102	18	48	30	0	19	0	0	0	.00		.00		.0	0		0	0	0
ASH MOUNTAIN	96.5	69.0	82.8	- .6	103	23+	59	12+	0	30	0	0	0	.20	.15	.10	28+	.0	0		2	0	0
AUBERRY 1 NNE																							
BAKERSFIELD WB AIRPORT R	99.9	72.7	86.3	2.0	109	21	61	6	0	30	0	0	0	T	- .01	T	27+	.0	0		[illegible]	0	0
BALCH POWER HOUSE	90.3	65.5	77.9		100	22	58	[illegible]	0	19	0	0	[illegible]	.12		.10	27	.0	0		1	[illegible]	0
BLACKWELLS CORNER	98.3	65.2	81.8		107	23	53	7	0	30	0	0	0	.00		.00		.0	0		0	0	0
BUTTONWILLOW	98.4	64.7	81.6		104	24+	51	[illegible]	0	30	0	0	[illegible]	.12		.12	13	.0	[illegible]		1	0	0
CALAVERAS BIG TREES	83.9	50.5	67.2	- 1.5	91	22	44	7+	18	1	0	0	0	.00	- .07	.00		.0	0		0	0	0
CAMP PARDEE	97.7	62.1	79.9	1.1	104	22+	54	25	0	30	0	0	0	.00	- T	.00		.0	0		0	[illegible]	0
CATHEYS VY BULL RUN RH	95.1	60.3	77.7		102	22	50	[illegible]	0	30	0	0	0	T		T	22	.0	0		0	[illegible]	0
CHERRY VALLEY DAM	87.6M	54.2M	70.9M		95	22+	47	3	2	12	0	0	0	.02		.02	13	.0	0		0	0	0
COALINGA	100.0	64.7	82.4	.5	106	22	53	6	0	31	0	0	0	.00	- .03	.00		.0	0		0	0	0
CORCORAN IRRIG DIST	99.8	63.7	81.8		107	21	56	6	0	31	0	0	0	.09		.09	13	.0	0		0	0	0
DENAIR 3 NNE	94.5	56.7	75.6	- 1.4	101	21	49	[illegible]	0	29	[illegible]	0	0	T	- .01	T	13	.0	0		0	0	0
DUDLEYS	91.2	47.8	69.5	.4	98	22+	40	5+	7	22	0	0	0	T	- .02	T	13	.0	0		0	0	0
ELECTRA POWER HOUSE	97.5	57.8	77.7	- .2	103	22+	49	[illegible]	0	30	[illegible]	0	0	.00	- .02	.00		.0	0		0	[illegible]	0
FIVE POINTS 5 SSW	98.7M	63.0M	80.9M		106	22	49	6	0	31	0	0	0	.02		.02	13	.0	0		0	0	0
FRESNO WB AIRPORT R	97.9	63.9	80.9	- .4	105	21	54	6	0	30	0	0	0	.04	.04	.04	12	.0	0		0	0	0
FRIANT GOVERNMENT CAMP	100.5	60.7	80.6		109	22	51	7	0	31	0	0	0	.02		.02	13	.0	0		0	0	0
GLENNVILLE	91.6	53.6	72.6		97	23+	45	7+	0	21	0	0	0	.19		.12	28	.0	0		1	[illegible]	0
GRANT GROVE	75.3	52.1	63.7		80	31+	45	7	64	0	0	0	0	.35		.29	28	.0	0		1	0	0
HANFORD	96.9	60.7	78.8	- 1.7	104	21	52	6	0	31	0	0	0	.07	.06	.07	13	.0	0		0	0	0
HETCH HETCHY	84.3	54.9	69.6	- 2.0	90	22	47	3	2	1	0	0	0	.01	- .10	.01	28	.0	0		0	0	0
HUNTINGTON LAKE	72.8	45.7	59.3	- 1.7	80	22	37	4	173	0	0	0	0										
IDRIA	93.3M	67.3M	80.3M	.3	100	22	54	6	0		0	0	0	.02	.01	.02	14	.0	[illegible]		0	[illegible]	0
KERN RIVER PH NO 1	99.0	73.9	86.5	- .8	104	23+	66	6	0	31	0	0	0	.01	.00	.01	27	.0	0		[illegible]	0	0
KERN RIVER PH NO 3	96.4	66.6	81.5		101	31	56	8+	0	30	0	0	0	.32		.32	27	.0	0		1	0	0
KETTLEMAN CITY	100.6	65.5	83.1		108	22	54	6	[illegible]	31	0	0	0	.13		.13	13	.0	0		1	0	0
KETTLEMAN STATION	99.3	69.9	84.6		106	22+	58	6	0	31	0	0	0	.01		.01	13	.0	0		0	0	0
KNIGHTS FERRY 2 SE	96.5M	60.4M	78.5M		102	21+	51	3	0	30	[illegible]	0	0	T		T	23	.0	0		0	[illegible]	0
LE GRAND	94.7	61.1	77.9	- 1.6	101	21	52	6	0	30	0	0	0	.03	.03	.03	13	.0	0		0	0	0
LEMON COVE	97.2	65.3	81.3	- 1.0	105	21	55	[illegible]	0	31	0	0	0	.10	.09	.10	27	.0	0		1	0	0

See Reference Notes Following Station Index

CLIMATOLOGICAL DATA

CALIFORNIA
JULY 1969

Continued

Station	Temperature: Average Maximum	Average Minimum	Average	Departure From Normal	Highest	Date	Lowest	Date	Degree Days	No. of Days: Max. 90° or Above	Max. 32° or Below	Min. 32° or Below	Min. 0° or Below	Precipitation: Total	Departure From Normal	Greatest Day	Date	Snow, Sleet: Total	Max. Depth on Ground	Date	No. of Days: .10 or More	.50 or More	1.00 or More
LINDSAY	98.7	63.6	81.2	.6	105	22+	55	6	0	31	0	0	0	.05	.04	.05	27	.0	0		0	0	0
LITTLE PANOCHE DET DAM	94.7	64.4	79.6		102	22	56	3	0	27	0	0	0	.00		.00		.0	0		0	0	0
LOOKOUT	75.0	43.8	59.4		80	22+	32	1	168	0	0	1	0	.29		.26	14	.0	0		1	0	0
LOST HILLS	93.6	57.0	75.3	2.6	101	17	53	30+	0	28	0	0	0	.02	.02	.02	23	.0	0		0	0	0
LOS BANOS	96.2	60.7	78.5	- .3	102	21	51	3	0	29	0	0	0	.00	- T	.00		.0	0		0	0	0
LOS BANOS DET RESV	95.1	65.9M	80.5M		103	21	57	9	0	28	0	0	0	.00		.00		.0	0		0	0	0
MADERA	99.2	62.7	81.0	.9	107	22	53	8	0	30	0	0	0	.07	.05	.07	13	.0	0		0	0	0
MANTECA	95.1	59.2	77.2		104	18	54	31+	0	29	0	0	0	.00		.00		.0	0		0	0	0
MARICOPA	M	M	M		105	23+			0		0	0	0	.00	- T	.00		.0	0		0	0	0
MERCED FIRE STATION 2	97.9	59.6	78.8	.2	104	22+	51	6	0	31	0	0	0	.07	.07	.07	13	.0	0		0	0	0
MODESTO	95.0	60.2	77.6	1.3	102	17	53	30+	0	28	0	0	0	T	- .02	T	13	.0	0		0	0	0
NEWMAN 2 NW	95.6	58.4	77.0	- 2.0	101	21+	50	6+	0	30	0	0	0	.00	.00	.00		.0	0		0	0	0
NORTH FORK RANGER STA	92.5	58.1	75.3		100	23+	50	6	0	26	0	0	0	.08	.04	.06	28	.0	0		0	0	0
ORANGE COVE	97.8	63.7	80.8	.3	106	22	55	6	0	30	0	0	0	.08	.07	.04	28+	.0	0		0	0	0
PORTERVILLE	99.0	64.5	81.8	.7	107	22	53	6	0	30	0	0	0	.05	.04	.05	28	.0	0		0	0	0
POSEY 3 E																							
SALT SPRINGS PWR HOUSE	86.7	61.7	74.2		94	31+	55	4+	0	8	0	0	0	.00		.00		.0	0		0	0	0
SAN LUIS DAM	93.0	61.8	77.4		99	20+	50	5	0	26	0	0	0	.00		.00		.0	0		0	0	0
SONORA RS	96.2	58.1	77.2	- .6	104	22	50	6+	0	29	0	0	0	T	- .03	T	12	.0	0		0	0	0
SO ENTRANCE YOSEMITE	83.0	49.9	66.5		90	22	43	4+	28	1	0	0	0	.07		.05	28	.0	0		0	0	0
STOCKTON WBAP	95.9	60.9	78.4	.2	103	17	55	5	0	29	0	0	0	.00	- .01	.00		.0	0		0	0	0
STOCKTON FIRE STA NO 4	93.4	57.2	75.3	.8	103	18	52	28+	0	26	0	0	0	.00	- .01	.00		.0	0		0	0	0
TEHACHAPI	87.1M	57.4M	72.3M		93	21	45	2	0	8	0	0	0	.26		.17	27	.0	0		1	0	0
TEJON RANCHO	96.1	70.0	83.1	.4	102	23+	62	8+	0	31	0	0	0	.07	.07	.07	27	.0	0		0	0	0
THREE RVRS EDISON PH 2	95.8	64.2	80.0	- .2	101	21	56	7+	0	30	0	0	0	.11	.09	.11	27	.0	0		1	0	0
TIGER CREEK PH	92.7	58.5	75.6	1.6	99	31+	52	3+	0	26	0	0	0	.00	- .03	.00		.0	0		0	0	0
TRACY CARBONA	95.9M	58.8M	77.4M		103	21+	52	30	0		0	0	0	.00		.00		.0	0		0	0	0
TRACY PUMPING PLANT	94.8	60.5	77.7		102	20+	55	6	0	25	0	0	0	.00		.00		.0	0		0	0	0
VISALIA	96.4	65.3	80.9	- 1.2	103	22	59	6+	0	30	0	0	0	.08	.06	.07	13	.0	0		0	0	0
WASCO	98.9	66.2	82.6	- .8	105	23+	56	6	0	30	0	0	0	.20	.20	.20	13	.0	0		1	0	0
YOSEMITE PARK HEADQTRS																							
DIVISION			77.4	.2										.06	.02			.0					
* * * SOUTH COAST DRAINAGE 06																							
ALPINE																							
AVALON PLEASURE PIER																							
BARRETT DAM	92.4	59.3	75.9	- .5	101	3	48	8	0	24	0	0	0	.10	.02	.08	12	.0	0		0	0	0
BEAUMONT PUMPING PLANT	91.6	57.6	74.6		101	3+	47	9	3	22	0	0	0	.54	.33	.41	18	.0	0		2	0	0
BIG BEAR LAKE	77.3	49.7	63.5		86	4	38	7	64	0	0	0	0	2.13		.76	20	.0	0		4	2	0
BONITA	79.8	59.0	69.4	.0	84	30+	53	12	0	0	0	0	0	.00	- .01	.00		.0	0		0	0	0
BURBANK VALLEY PMP PLT	89.8M	60.8	75.3M	1.5	99	1	54	9	0		0	0	0	.05	.05	.05	11	.0	0		0	0	0
CACHUMA DAM	89.3	52.2	70.8		99	31	45	3	5	20	0	0	0	.05		.05	13	.0	0		0	0	0
CAMPO	91.9	54.1	73.0		103	1	37	7	11	26	0	0	0	.01		.01	12	.0	0		0	0	0
CANOGA PARK PIERCE COL	93.2	58.9	76.1		103	31	51	10	0	25	0	0	0	.00		.00		.0	0		0	0	0
CHULA VISTA	71.0	62.2	66.6	- .3	74	12	57	9	3	0	0	0	0	T	- .01	T	21	.0	0		0	0	0
CLAREMONT POMONA COL	88.1	60.1	74.1	- .3	96	31+	53	7	0	10	0	0	0	.26	.24	.16	11	.0	0		2	0	0
CORONA	90.9	59.3	75.1	.5	99	1	53	15+	0	22	0	0	0	.07	.05	.05	12	.0	0		0	0	0
CULVER CITY	79.0	61.8	70.4		88	31	57	10	0	0	0	0	0	.00		.00		.0	0		0	0	0
CUYAMA	95.2	55.1	75.2		104	22	45	6	0	30	0	0	0	.00		.00		.0	0		0	0	0
CUYAMACA	85.2	M	M		93	4+				5	0	0	0	.04	- .54	.03	27	.0	0		0	0	0
DRY CANYON RESERVOIR	92.0	54.7	73.4		103	31+	48	10+	1	23	0	0	0	.15	.14	.15	12	.0	0		1	0	0
EL CAPITAN DAM	92.1	59.3	75.7		101	1	48	9	0	24	0	0	0	.05		.03	27	.0	0		0	0	0
ELSINORE	96.4M	61.0M	78.7M	.2	105	31+	51	8	0	28	0	0	0	.00	- .02	.00		.0	0		0	0	0
ESCONDIDO	87.3	58.5	72.9	- .2	95	3	53	10	0	7	0	0	0	.03	.02	.03	11	.0	0		0	0	0
FONTANA KAISER	94.8	66.7	80.8		103	1	60	6	0	28	0	0	0	.02		.02	27	.0	0		0	0	0
GILLESPIE FIELD	87.0	62.2	74.6		94	31+	57	1	0	12	0	0	0	T		T	27+	.0	0		0	0	0
HENSHAW DAM	91.1	54.3	72.7		100	2	41	5	8	20	0	0	0	.00		.00		.0	0		0	0	0
IDYLLWILD RANGER STA	84.2	50.5	67.4		95	2	39	7	28	4	0	0	0	.22		.09	27	.0	0		0	0	0
JULIAN WYNOLA	89.5M	57.9M	73.7M		99	1	39	7			0	0	0	.04		.04	20	.0	0		0	0	0
LAGUNA BEACH	74.6M	60.2M	67.4M	- .6	79	31	53	9+	3	0	0	0	0	.10	.10	.05	12	.0	0		0	0	0
LA MESA	82.3	61.5	71.9		89	30	58	10+	0	0	0	0	0	T		T	21+	.0	0		0	0	0
LOMPOC	70.4	53.4	61.9		77	12	48	3	87	0	0	0	0	.00		.00		.0	0		0	0	0
LONG BEACH																							
LONG BEACH WB AP	83.1	62.9	73.0	1.4	92	31	59	11+	0	2	0	0	0	.05	.05	.04	19	.0	0		0	0	0
LOS ANGELES WB AIRPORT R	73.7	64.5	69.1	.0	79	3	60	1	0	0	0	0	0	.15	.14	.15	11	.0	0		1	0	0
LOS ANGELES CIVIC CTR R	82.2	65.3	73.8	.8	90	31	60	10	0	1	0	0	0	.03	.03	.03	11	.0	0		0	0	0
MT BALDY NOTCH	72.5	50.9	61.7		80	3	39	27	99	0	0	0	0	.60		.45	11	.0	0		2	0	0
MOUNT WILSON FC 338 B //	79.6	59.7	69.7		88	2	50	8+	18	0	0	0	0	.32		.32	11	.0	0		1	0	0
NEWPORT BEACH HARBOR	72.5	61.3	66.9	- .5	77	31	56	15+	2	0	0	0	0	.02	.01	.01	11+	.0	0		0	0	0
OCEANSIDE	76.8M	62.6M	69.7M		81	19	58	7+	0	0	0	0	0	.05		.03	11	.0	0		0	0	0
OJAI	86.3	56.6	71.5	- 1.7	97	31	48	11	3	7	0	0	0	.13	.11	.11	11	.0	0		1	0	0
OXNARD	74.7	57.9	66.3	1.5	80	22	53	5	10	0	0	0	0	.30	.30	.30	12	.0	0		1	0	0
PALOMAR MT OBSERVATORY	85.0M	59.5M	72.3M		93	2	45	8	6	5	0	0	0	.00		.00		.0	0		0	0	0
PASADENA	88.2	60.8	74.5	.9	96	1	54	10+	0	10	0	0	0	.01	.00	.01	11	.0	0		0	0	0
PERRIS	95.0	57.0	76.0		103	2	50	9+	0	27	0	0	0	.00		.00		.0	0		0	0	0
POMONA	91.0	61.0	76.0	1.8	99	1	55	1	0	22	0	0	0	.03	.02	.03	27	.0	0		0	0	0
RAMONA SPAULDING	92.3	55.3	73.8		100	2	42	9	0	24	0	0	0	.01		.01	11	.0	0		0	0	0
REDLANDS	94.2	61.2	77.7	1.0	103	31+	54	10	0	26	0	0	0	.07	.01	.05	27	.0	0		0	0	0

See Reference Notes Following Station Index

CLIMATOLOGICAL DATA

Continued

CALIFORNIA
JULY 1969

Station	Temperature: Average Maximum	Average Minimum	Average	Departure From Normal	Highest	Date	Lowest	Date	Degree Days	No. of Days: Max. 90° or Above	Max. 32° or Below	Min. 32° or Below	Min. 0° or Below	Precipitation: Total	Departure From Normal	Greatest Day	Date	Snow, Sleet: Total	Max. Depth on Ground	Date	No. of Days: .10 or More	.50 or More	1.00 or More
RIVERSIDE FIRE STA. #3	92.7	61.6	77.2	1.3	101	1	55	10	[illegible]	26	0	0	0	.03	- .03	.03	27	.0	0		0	0	0
RIVERSIDE EXP STA R	91.1	59.3	75.2		99	31+	51	10	2	24	0	0	0	.00		.00		.0	0		0	0	0
SAN BERNARDINO CO HOSP	95.6	60.4	78.0	.4	104	2+	45	7	2	27	0	0	0	.12	.08	.10	27	.0	[illegible]		1	0	0
SANDBERG WB //R	83.2	62.8	73.0	- 1.4	91	30	47	6	10	1	0	0	0	.20	.18	.11	13	.0	0		1	0	0
SAN DIEGO WB AIRPORT R	74.3	64.5	69.4	- .7	81	31	61	6+	0	0	0	0	0	T	- .01	T	11+	.0	0		0	0	0
SAN FERNANDO	92.7	60.5	76.6	2.3	101	30+	51	9+	0	24	[illegible]	0	0	.39	.38	.39	11	.0	0		1	0	0
SAN GABRIEL FIRE DEPT	88.2	61.1	74.7		96	31+	54	10+	0	11	0	0	0	.07		.07	12	.0	0		0	0	0
SAN JACINTO	99.9	59.8	79.9	2.4	110	1	48	10	0	29	0	0	0	.05	- .05	.05	27	.0	0		0	0	0
SAN NICOLAS ISLAND	70.2	54.4	62.3		78	31	46	5	85	0	0	0	0	.02		.02	11	.0	0		0	0	0
SANTA ANA FIRE STATION	82.2M	62.9M	72.6M	.7	90	31	57	25	0	1	0	0	0	T	- .01	T	11	.0	0		0	0	0
SANTA BARBARA	74.9	58.0	66.5	- .6	83	31	54	12	11	0	0	0	0	.02	- .01	.02	12	.0	[illegible]		0	0	0
SANTA BARBARA FAA AP	74.8	57.8	66.3		81	31+	54	6+	10	0	[illegible]	0	0	.03		.03	12	.0	[illegible]		0	0	0
SANTA MARIA WB AIRPORT R	72.0	53.8	62.9	.7	82	12	47	4	66	0	0	0	0	T	- .03	T	26+	.0	0		0	0	0
SANTA MONICA PIER	69.2	61.5	65.4		74	13	58	10	10	0	[illegible]	0	0	.39		.39	11	.0	0		1	0	0
SANTA PAULA	80.6	55.6M	68.1M		89	31			3	0	0	0	0	.10		.10	11	.0	0		1	0	0
TORRANCE	78.1	60.7	69.4	1.2	89	31	46	6	6	0	0	0	0	.02	.02	.02	11	.0	0		0	0	0
TUJUNGA	90.0	60.3	75.2		100	31+	53	9	0	19	0	0	0	.16		.15	11	.0	0		1	0	0
TUSTIN IRVINE RANCH	82.7	59.7	71.2	- .2	91	31	53	1	0	[illegible]	0	0	0	.05	.04	.04	12	.0	0		0	0	0
TWITCHELL DAM	79.4M	51.8M	65.6M		89	31	46	5+	20	0	0	0	[illegible]	.09		.09	12	.0	0		0	0	0
U C L A	78.6	60.4	69.5		87	3	56	11+	3	0	0	0	0	.25		.25	11	.0	0		1	0	0
UPLAND 3 N	90.4	59.3	74.9		98	31+	49	9+	0	20	0	0	0	.05		.05	27	.0	0		0	0	0
VISTA 2 NNE	80.3	60.0	70.2		87	31	55	10+	0	0	0	0	0	.12		.12	11	.0	0		1	0	0
WARNER SPRINGS	92.1	52.1	72.1	- .9	101	1	37	7	8	22	0	0	0	.91	.43	.86	17	.0	0		1	1	0
YORBA LINDA	86.9	M	M		95	31				9	0	0	0	.01	.01	.01	19	.0	0		0	0	0
DIVISION			71.7	.1										.13	.06			.0					
* * * SOUTHEAST DESERT BASINS 07																							
BAKER 9 NNW	108.9	77.7	93.3		121	29	69	6	0	31	[illegible]	0	0	.12		.08	19	.0	0		0	0	0
BARSTOW	101.2	67.4	84.3		108	31	56	7	0	31	0	0	0	.84		.59	20	.0	0		2	1	0
BEAUMONT 1 E	94.1	60.5	77.3		103	1	52	6	0	27	0	0	0	.69		.61	17	.0	0		1	1	0
BISHOP WB AIRPORT R	95.9	57.0	76.5	- .1	101	31+	48	2	0	27	0	0	0	.31	.19	.10	13	.0	0		1	0	0
BISHOP UNION CARBIDE	72.6	50.1	61.4		81	24+	40	5	113	0	0	0	0					.0	0				
BLYTHE																							
BLYTHE FAA AIRPORT	108.3	83.2	95.8		117	4+	73	6	0	31	0	0	0	1.05		.95	17	.0	0		2	1	0
BORREGO DESERT PARK	105.5	75.3	90.4		116	4	60	7	0	31	0	0	0	.06		.06	27	.0	0		0	0	0
BRAWLEY 2 SW	105.2	76.1	90.7	- 2.2	115	[illegible]	62	7	[illegible]	31	0	0	0	T	- .02	T	20	.0	0		0	0	0
CANTIL	102.1	69.7	85.9		110	31	56	7	0	31	0	0	0	T		T	27	.0	0		0	0	0
DAGGETT FAA AIRPORT	103.0	75.7	89.4		110	31	64	7	0	31	0	0	0	.08		.05	20	.0	0		0	0	0
DEATH VALLEY	114.8	88.8	101.8	.2	121	31	75	20	0	31	0	0	[illegible]	.50	.38	.50	20	.0	0		1	1	0
DEEP SPRINGS COLLEGE																							
EAGLE MOUNTAIN	103.7	82.7	93.2		112	2	72	21	0	31	0	0	0	T		T	21+	.0	0		0	0	0
EL CENTRO 2 SSW	108.4	75.4	91.9	- .3	115	31	63	7	0	31	0	0	0	T	- .10	T	20	.0	0		0	[illegible]	0
FAIRMONT	89.1	66.7	77.9	- 1.3	101	31	51	7	6	18	0	0	0	.29	.27	.26	12	.0	0		1	0	0
GOLD ROCK RANCH	106.5	81.4	94.0		115	3	69	6	0	31	0	0	0	.02		.02	23	.0	0		0	0	0
HAIWEE	94.8	64.7	79.8	- 1.3	101	4+	52	1	0	27	0	0	0	.48	.37	.24	22	.0	0		2	0	0
HAYFIELD PUMPING PLANT	103.0	75.5	89.3		111	4+	63	7	0	30	[illegible]	0	0	.70		.64	18	.0	0		1	1	0
IMPERIAL	106.2	79.5	92.9	1.1	115	4	67	7	0	31	0	0	0	.00	- .07	.00		.0	0		0	0	0
IMPERIAL FAA AP	107.6	79.4	93.5		117	4	67	7	0	31	0	0	0	T		T	26+	.0	0		0	[illegible]	0
INDEPENDENCE	96.6M	62.2M	79.4M		102	3	52	21		31	0	0	0	.21	.08	.16	21	.0	0		1	0	0
INDIO U S DATE GARDEN	107.1	78.0	92.6	.5	115	4	66	[illegible]	0	31	0	0	0	.44	.32	.21	20	.0	[illegible]		2	0	0
INYOKERN	102.5	66.1	84.3		108	31+	56	14	[illegible]	31	0	0	0	.95		.95	21	.0	0		1	1	0
IRON MOUNTAIN	107.3	80.2	93.8		116	6+	70	5	0	31	0	0	[illegible]	.83		.39	20	.0	0		4	0	0
LAKE ARROWHEAD	80.9	56.6	68.8		91	2	45	[illegible]	17	2	0	0	0	.18		.10	27	.0	0		1	[illegible]	0
LANCASTER	97.8	63.6	80.7		105	31+	51	1	0	30	0	0	[illegible]	.14		.10	11	.0	0		1	0	0
LUCERNE VALLEY	97.9	62.8	80.4		105	1	53	7	0	30	0	0	0	.19		.11	19	.0	0		1	0	0
MECCA FIRE STATION	106.6M	76.4	91.5M		112	31+	64	7	0	31	0	0	0	.00		.00		.0	0		0	0	0
MITCHELL CAVERNS	94.0	72.2	83.1		102	31+	65	9+	0	26	0	0	0	.03		.02	20	.0	0		0	0	[illegible]
MOJAVE	96.3M	68.9M	82.6M		103	30+	47	6	[illegible]		0	0	0	.20		.18	27	.0	0		1	0	0
MOUNTAIN PASS	94.3	77.5	85.9		99	25	70	5+	0	28	0	0	0	.65		.20	27+	.0	0		4	0	0
MT SAN JACINTO WSP	72.8	48.0	60.4		81	3+	34	8	138	0	0	0	0	.31		.25	27	.0	0		1	0	0
NEEDLES FAA AIRPORT	108.3	84.1	96.2		118	2	76	[illegible]	0	31	0	0	[illegible]	.09		.07	19	.0	0		0	0	0
PALMDALE	96.1	65.4	80.8	- .7	105	2	53	6	0	29	0	0	0	.17	.14	.09	12	.0	0		0	0	0
PALMDALE FAA AIRPORT	98.3	63.9	81.1		106	31+	50	1	0	30	0	0	0	.15		.12	11	.0	0		1	0	0
PALM SPRINGS	109.2	74.6	91.9	1.3	118	3	63	10+	0	31	0	0	0	.71	.43	.62	20	.0	0		1	1	0
PARKER RESERVOIR	106.9	83.4	95.2		115	4+	75	18	0	31	0	0	0	.50		.30	18	.0	0		2	0	0
RANDSBURG	97.9	67.4	82.7		104	31	55	12	0	31	0	0	0	.26		.20	20	.0	0		1	0	0
SQUIRREL INN 2	76.6	60.2	68.4	- .7	85	31+	51	11	15	0	0	0	0	.22	.13	.12	27	.0	0		1	0	0
THERMAL FAA AIRPORT	106.9	77.1	92.0		114	31+	62	10	0	31	0	0	[illegible]	T		T	27	.0	0		0	0	0
TRONA	104.5	73.7	89.1	- .3	112	3	65	14	0	31	[illegible]	0	0	.18	.15	.18	29	.0	0		1	0	0
TWENTYNINE PALMS	104.2	72.1	88.2		112	3+	59	[illegible]	0	31	0	0	0	1.03		.45	27	.0	0		4	0	0
VALYERMO RANGER STA	94.7M	58.2M	76.5M		100	31+	46	7+	0		0	0	0	.14	- .01	.11	27	.0	0		1	0	0
VICTORVILLE PUMP PLANT	96.8	61.8	79.3		105	4	49	1	0	29	0	0	0	.59		.59	16	.0	0		1	1	0
WHITE MOUNTAIN 1	67.1	35.9	51.5		73	27+	29	12+	409	0	0	13	0	1.37		.56	19	.0	0		4	1	0
WHITE MOUNTAIN 2	54.8	37.1	46.0		60	27	27	14+	584	0	0	8	0	.33		.33	19	T	0		1	0	0
WILDROSE RANGER STA	93.8	64.5	79.2		100	31	57	8+	0	26	[illegible]	0	[illegible]	.77		.72	20	.0	0		1	1	0
DIVISION			83.5	- 1.1										.35	.15			T					

See Reference Notes Following Station Index

CALIFORNIA - JULY 1969

SPECIAL WEATHER SUMMARY

Temperatures during July were mostly near normal over the State, though there were small departures, either plus or minus at various stations, with little consistency in the pattern. The variability of this point-to-point pattern is illustrated by comparing Mt. Shasta City and Blue Canyon, which had no below normal temperatures during the last 15 days, with Eureka, which had no above normal temperatures during the same period. Red Bluff's 18 days of temperatures equal to or warmer than 100° was the greatest number since July 1961, and their 7 consecutive days with maxima of 105° or higher has been surpassed only twice in the record extending back to 1877. San Francisco equalled the record minimum for the date on the 19th. Los Angeles set a new record for low maximum on the 6th and for high minimum on the 3d.

Precipitation totals were generally near or less than normal in the northern mountains and on the north and central coasts, but were mostly above normal in other areas. The unseasonably heavy precipitation on the south coast is demonstrated by the fact that Los Angeles Airport had the wettest July in 32 years of record, and Long Beach was the wettest since records started 29 years ago. The Los Angeles City Office had the wettest July since 1918. Los Angeles Airport also set a new July record for 24-hour precipitation.

Winds during the early part of the month were responsible for drying ranges and woodland, and lightning set a number of fires in the northern part of the State on the 23d and 24th.

C. R. Elford
ESSA-Weather Bureau State Climatologist
557 Federal Office Building
50 Fulton Street
San Francisco, California 94102

DAILY PRECIPITATION

CALIFORNIA
JULY 1969

Station	Total	1	2	3	4	5	6	7	8	9	10	11	12	13	14	15	16	17	18	19	20	21	22	23	24	25	26	27	28	29	30	31
* * *																																
NORTH COAST DRAINAGE 01																																
ALDERPOINT	T																							T								
ANGWIN PAC UNION COL	T																							T								
BIG BAR RANGER STATION	.04										.04																					
BOONVILLE MNTNC STA	.00																															
BRANSCOMB 2 NW	-	-	-	-	-	-	-	-	-	-	-	-	-	-	-	-	-	-	-	-	-	-	-	-	-	-	-	-	-	-	-	-
BRIDGEVILLE 4 NNW	-	-	-	-	-	-	-	-	-	-	-	-	-	-	-	-	-	-	-	-	-	-	-	-	-	-	-	-	-	-	-	-
BURNT RANCH 1 S	.07																								.07							
CALISTOGA	.00																															
CALLAHAN RANGER STA	.04																								.04							
CAZADERO	.00																															
CECILVILLE 5 SE	.14																								.14							
CLEAR CREEK	1.10																								1.10							
CLOVERDALE 3 SSE	.00																															
COPCO NO 1 DAM	.64									.32	.05														.27							
COVELO	.00																															
CRESCENT CITY 1 N	.07																								.07							
CRESCENT CITY 7 ENE	.05																								.05							
CUMMINGS	-	-	-	-	-	-	-	-	-	-	-	-	-	-	-	-	-	-	-	-	-	-	-	-	-	-	-	-	-	-	-	-
DUTTONS LANDING	.00																															
ELK VALLEY	T																								T							
EUREKA WB CITY R	.05	T	.01						.03	T	T													T	.01	T		T	T			
FERNDALE 8 SSW	.41									*	*	.40			.61																	
FERNDALE 2 NW	.16				T					.06	.03	.02													.02			T	.02		.01	
FOREST GLEN	T																							T								
FORKS OF SALMON	.22																								.22							
FORT BRAGG	.02																									.02						
FORT BRAGG AVIATION	.00																															
FORT DICK	T																							T								
FORT JONES RANGER STA	.53								.02	.04															.47							
FORT ROSS	.06																									.06						
GARBERVILLE	.00																															
GASQUET RANGER STATION	-	-	-	-	-	-	-	-	-	-	-	-	-	-	-	-	-	-	-	-	-	-	-	-	-	-	-	-	-	-	-	-
GRATON	.00																															
GREENVIEW	.25																								.25							
GUERNEVILLE	.00																															
HAPPY CAMP RANGER STA	.82																								.81	.01						
HAYFORK RANGER STATION	.10																							.10								
HEALDSBURG	.00																															
HEALDSBURG NO 2	.00																															
HILTS	-	-	-	-	-	-	-	-	-	-	-	-	-	-	-	-	-	-	-	-	-	-	-	-	-	-	-	-	-	-	-	-
HONEYDEW 2 WSW	.00																															
HOOPA	.08																								.08							
IDLEWILD HWY MNTNC STA	.00																															
KELLOGG	.00																															
KENTFIELD	.00																															
KLAMATH R	T		T																					T								
KNIGHTS VALLEY	-	-	-	-	-	-	-	-	-	-	-	-	-	-	-	-	-	-	-	-	-	-	-	-	-	-	-	-	-	-	-	-
KORBEL	.02																									.02						
LAKE PILLSBURY NO 2	-	-	-	-	-	-	-	-	-	-	-	-	-	-	-	-	-	-	-	-	-	-	-	-	-	-	-	-	-	-	-	-
LAVA BEDS NAT MONUMENT	.07									.04	T														.03							
MAD RIVER RANGER STA	.00																															
MARE ISLAND	.00																															
MOUNT HEBRON RS	.33										.02														.13	.18						
MUIR WOODS	.00																															
NAPA STATE HOSPITAL	.00																															
OAK KNOLL RANGER STA	.22									.12																.10						
OAKVILLE 1 WNW	.00																															
OCCIDENTAL	.00																															
ORICK PRAIRIE CREEK PK	.48																								.48							
ORLEANS	.36																							T	.36	T						
PETALUMA FIRE STA 2	.00																															
POINT ARENA	.00																															
POTTER VALLEY PH	.00																															
RICHARDSON GROVE ST PK	.00																															
SAINT HELENA	T																							T								
SAN RAFAEL	.00																															
SANTA ROSA	.00																															
SAWYERS BAR RANGER STA	.27										.01														.26							
SCOTIA	.01								T	T														.01								
SHELTER COVE	.02																							.02								
SKAGGS SPGS LAS LOMAS	.00																															
SONOMA	.00																															
STANDISH HICKEY ST PK	.00																															
TRINITY DAM VISTA PT	T																							T								
TULELAKE //R	.28									.03	.06													T	.06	.13						
UKIAH	.00																															
UKIAH 4 WSW	.00																															
UPPER MATTOLE	.00																															
WEAVERVILLE RANGER STA	.02																							.02								
WEED FIRE DEPARTMENT	.16																								.16							
WILLITS 1 NE	.00																															
WILLOW CREEK 1 NW	.08																								.08							
YREKA	.05										.03														.02							
* * *																																
SACRAMENTO DRAINAGE 02																																
ADIN RANGER STATION	.13						.02				.11																					
ALTURAS RANGER STATION	.09								T	T	.09													T								
AUBURN	T																							T								
BERRYESSA LAKE	T																							T								
BIG BEND RANGER STA	T								T	T															T							
BLUE CANYON WB AIRPORT//R	.15							.14																.01								
BOWMAN DAM	.11							.11																T								
BRANNAN ISLAND	.00																															
BROOKS FARNHAM RANCH	.00																															
BRUSH CREEK RANGER STA	.00																															
BUCKHORN	T																							T								
BUCKS CREEK PH	.02																			.02				T								
BURNEY	.06										.02													.02	.02							
CAMPTONVILLE RS	T																							T								
CANBY 11 SW	-	-	-	-	-	-	-	-	-	-	-	-	-	-	-	-	-	-	-	-	-	-	-	-	-	-	-	-	-	-	-	-
CANBY RANGER STATION	.19						.02			.05	.12																					
CANYON DAM	.08						.08	T																								
CARIBOU POWER HOUSE	.00																															
CENTERVILLE PH	.00																															
CHALLENGE RANGER STA	.02																							.02								
CHESTER	.08					.05	.01	.02		T														T								
CHICO EXPERIMENT STA	.05																							.05								
CITRUS HEIGHTS	T																							T								
CLARKSBURG	T																							T								

See reference notes following Station Index.

DAILY PRECIPITATION

CALIFORNIA
JULY 1969

Station	Total	1	2	3	4	5	6	7	8	9	10	11	12	13	14	15	16	17	18	19	20	21	22	23	24	25	26	27	28	29	30	31
																								.12								
																								.08								
																								T								
																								.03								
DANA 2 SE				T																					.03							
						.05			T															.02								
																								.01								
																								.09								
																								T								
									.12																							
																								T	T							
EAST PARK RESERVOIR																																
											.06																					
																								.10								
																								.22								
																								.01								
HARRISON GULCH RS	T																								T							
	T																							T								
	.5										.04													.03	.08							
HIDDEN VALLEY RANCH	T																							T								
HUNTER DIST GRAVES RCH	T																						T									
IOWA HILL	.20																							.20								
JESS VALLEY	.16					T	.03			T	.08													T	.03							
	.30																															
KILARC POWER HOUSE	.07																							.07								
	.08																							.08								
	T								T																							
LAKE SPAULDING DAM	T								T																							
LITTLE VALLEY	.42						.20			.14															.08							
LOOKOUT 3 WSW	.21										.20													T	.01							
	.11						T	.01	T		.10																					
MADELINE MNTNC STA	.50							.18	.26																.06							
	.39						.06				.21													.07	.05							
	.02																							.02								
	T																								T							
	T																							T								
MINERAL	.22						.05			T														.12	.05							
MONTICELLO DAM	.02																							.02								
MOUNT DANAHER	.18																							.18								
MOUNT SHASTA WB CITY //R	.63																							.03								
NEVADA CITY	.02																							.02								
NICOLAUS 2	T																						T									
ONO	.10																							.10								
ORLAND	.00																															
OROVILLE	T																							T								
OROVILLE BRIDGE	T																							T								
	.00																															
PARADISE	.03																							.03								
PAYNES CREEK	.03																							.03								
PIT RIVER POWER HOUSE	.02																							.02								
PLACERVILLE	.47																							.47								
	.12																							.12								
	.60																															
	.00																															
	T																							T								
RED BLUFF WB AIRPORT R	.05					.04																		.01								
REDDING FIRE STA NO 2	.00																															
REPRESA	.00																															
RIO VISTA	.00																															
	T																							T								
ROUND MOUNTAIN 1 NNE	.00																															
SACRAMENTO WB AIRPORT R	T																							T								
SACRAMENTO WB CITY R	.00																															
SHASTA DAM	.00																															
SHINGLE SPRINGS	.08																							.08								
	T								T																							
	.25										.25																					
SODA SPRINGS 1 E //R																																
	T							T																	T							
STONYFORD RANGER STA	.00																															
STONY GORGE RESERVOIR	.00																															
STRAWBERRY VALLEY	T							T																T								
TURNTABLE CREEK	T																							T								
TWIN LAKES	.56							.02	.40	.10														.04								
VACAVILLE	.00																															
VINTON	.04									.03																						
VOLLMERS																																
VOLTA POWER HOUSE	.07																							.07								
WHISKEYTOWN RES	.06																															
WILLIAMS	.00																															
WILLOWS	.00																															
WILLOWS USBR	.00																															
	.00																															
WOODLAND 1 WNW	.01																							.01								
* * *																																
BOCA	.35														.35																	
	.40						T	.01		T				.29	T					.03	.02		T					.05				
BRIDGEPORT	.28						T	.02	T					.26										T								
	.15						.19	T			.02										T			T	.01							
	.13							.10		T	.03													T								

See reference notes following Station Index

DAILY PRECIPITATION

Continued

CALIFORNIA
JULY 1969

Station	Total	1	2	3	4	5	6	7	8	9	10	11	12	13	14	15	16	17	18	19	20	21	22	23	24	25	26	27	28	29	30	31
		Day of Month																														
DOYLE	T					T																										
DOYLE 5 SSE	.29									T				.29																		
ELLERY LAKE //	.28												.10	.06	.12	.02										.04			.04			
FLEMING FISH AND GAME	.02						.02																									
FORT BIDWELL	T									T										T												
GEM LAKE	.62												.08	.02			.08		.08	.16	.04					.12			.04			
MEYERS INSPECTION STA	.83							.20	.30	.33															T							
MONO LAKE	.64								.11	.13			T	.37				T	.01									.02				
SAGEHEN CREEK	.18							.05	T		.15																					
SECRET VALLEY	.00																															
SQUAW VALLEY	.05									T					T										.05							
STANDISH 1 E	.02						.02																									
SUSANVILLE AIRPORT	.13					.11				T														.02								
TAHOE CITY	.10							.02																	.08							
TERMO	.31					.14	.09		T	.03	T													T	.05							
TRUCKEE RANGER STATION	.98							.11			.82														.04							
WENDEL 10 SE	.00																															
WOODFORDS	.19							.06	.08		.02	.03		T									T									
* * *																																
CENTRAL COAST DRAINAGE 04																																
ALAMO 1 N	.00																															
ARROYO GRANDE	.10														.10																	
BEN LOMOND NO 3	.00																															
BERKELEY	.00																															
BIG SUR STATE PARK	.00																															
BLACK MOUNTAIN 2 SW	.00																															
BRADLEY	.00																															
BURLINGAME	.00																															
BURTON RANCH	.00																															
CALAVERAS RESERVOIR	.00																															
CARMEL VALLEY	.00																															
CHITTENDEN PASS	-	-	-	-	-	-	-	-	-	-	-	-	-	-	-	-	-	-	-	-	-	-	-	-	-	-	-	-	-	-	-	-
CONCORD 3 E	.00																															
CROCKETT	.00																															
DAVENPORT	.00																															
FORT ORD	T	T				T	T		T	T	T	T		T					T	T	T	T	T			T	T	T	T	T	T	T
GERBER RANCH	.00																															
GILROY	.00																															
GILROY 14 ENE	.00																															
HALF MOON BAY	.00																															
HERNANDEZ 2 NW	.00																															
HOLLISTER 1 SW	.00																															
KING CITY	.00																															
LAFAYETTE 2 NNE	-	-	-	-	-	-	-	-	-	-	-	-	-	-	-	-	-	-	-	-	-	-	-	-	-	-	-	-	-	-	-	-
LA HONDA	.00																															
LIVERMORE COUNTY F D	.00																															
LOCKWOOD 2 N	-	-	-	-	-	-	-	-	-	-	-	-	-	-	-	-	-	-	-	-	-	-	-	-	-	-	-	-	-	-	-	-
LOS GATOS	.00																															
LOS GATOS 4 SW	.00																															
MARTINEZ 3 SSE	.00																															
MARTINEZ FIRE STATION	.00																															
MONTEREY	.04					.01	T	T	T	.01	T	T			T		T					T					.01	.01				
MONTEREY NALF	T	T			T	T	T		T	T	T	T							T		T					T	T	T			T	T
MORGAN HILL 2 E	.00																															
MORRO BAY FIRE DEPT	.26													.26																		
MORRO BAY 3 N	.21												.21																			
MOUNT DIABLO N GATE	.00																															
MOUNT HAMILTON	.00																															
NACIMIENTO DAM	.00																															
NEWARK	.00																															
OAKLAND WB AIRPORT R	T																											T				
PAICINES OHRWALL RANCH	.00																															
PALO ALTO CITY HALL	.00																															
PALOMA	.00																															
PARKFIELD	-	-	-	-	-	-	-	-	-	-	-	-	-	-	-	-	-	-	-	-	-	-	-	-	-	-	-	-	-	-	-	-
PASO ROBLES	.25													.25																		
PASO ROBLES FAA AP	.30												.30																			
PINNACLES NAT MONUMENT	.00																															
PISMO BEACH	.10												.06	.04																		
POINT PIEDRAS BLANCAS	.00																															
PORT CHICAGO NAVAL DEP	.00																															
PRIEST VALLEY	.00																															
REDWOOD CITY	.00																															
RICHMOND	.00																															
SAINT MARYS COLLEGE	.00																															
SALINAS 2 E	.00																															
SALINAS FAA AP	T								T	T	T													T		T	T					
SALINAS DAM	T												T	T																		
SAN ANTONIO MISSION	.00																															
SAN ARDO	.00																															
SAN CLEMENTE DAM	.00																															
S F RICHMOND SUNSET R	.00																															
SAN FRANCISCO WB AP R	T																														T	
S F FEDERAL BUILDING R	T																									T						
SAN GREGORIO 2 SE	.11									T	.01															.06	.02	.02				
SAN JOSE R	.00																															
SAN LUIS OBISPO POLY	.00																															
SAN MATEO	.00																															
SANTA CLARA UNIVERSITY	.00																															
SANTA CRUZ	.00																															
SANTA MARGARITA 2 SW	.00																															
SANTA MARGARITA BOOST	T						T	T					T	T																		
SEARSVILLE LAKE	.00																															
SOLEDAD	.00																															
SPRECKELS HWY BRIDGE	.01																											.01				
UPR SAN LEANDRO FILTER	.00																															
WALMAR SCHOOL	.00																															
WALNUT CREEK 2 ESE	.00																															
WATSONVILLE WATERWORKS	.00																															
WRIGHTS	.00																															
* * *																																
SAN JOAQUIN DRAINAGE 05																																
ANGIOLA	.13														.13																	
ANTIOCH FIBREBOARD ML	.00																															
ANTIOCH PUMPING PL 3	.00																															
ASH MOUNTAIN	.20														.10														.10			
AUBERRY 1 NNE	-	-	-	-	-	-	-	-	-	-	-	-	-	-	-	-	-	-	-	-	-	-	-	-	-	-	-	-	-	-	-	-
BAKERSFIELD WB AIRPORT R	T											T	T															T				
BALCH POWER HOUSE	.12														.02													.10				
BLACKWELLS CORNER	.00																															
BUTTONWILLOW	.12													.12																		

See reference notes following Station Index.

DAILY PRECIPITATION

Station	Total	1	2	3	4	5	6	7	8	9	10	11	12	13	14	15	16	17	18	19	20	21	22	23	24	25	26	27	28	29	30	31
CALAVERAS BIG TREES	.00																															
CAMP PARDEE	.00																															
[illegible] RH	T																						T									
CHERRY VALLEY DAM	.02													.02																		
COALINGA	.00																															
COALINGA 14 WNW	-	-	-	-	-	-	-	-	-	-	-	-	-	-	-	-	-	-	-	-	-	-	-	-	-	-	-	-	-	-	-	-
CORCORAN IRRIG DIST	.09													.09																		
DELANO	T													T																		
DEL PUERTO ROAD CAMP	.00																															
[illegible] 3 NNE	T													T																		
DUDLEYS	T													T																		
ELECTRA POWER HOUSE	.00																															
ELLIOTT	.00																															
EXCHEQUER RESERVOIR	.02													.02																		
FIDDLETOWN [illegible] RANCH	.00																															
FIVE POINTS 5 SSW	.02												T	.02																		
FRESNO WB AIRPORT R	.04												.04	T																		
FRIANT GOVERNMENT CAMP	.02													.02																		
GLENNVILLE	.19																											.07	.12			
GRANT GROVE	.35														.06								T						.29			
GROVELAND RANGER STA	.00																															
HANFORD	.07												T	.07																		
HETCH HETCHY	.01													T															.01			
HUNTERS DAM	.00																															
IDRIA	.02												T		.02																	
IONE	.00																															
JOHNSONDALE	-																				.01		.07	.06		-	-	-	-	-	-	-
KERLINGER	.00																															
KERN RIVER PH NO 1	.01																											.01				
KERN RIVER PH NO 3	.32																				T	T						.32				
KETTLEMAN CITY	.13													.13																		
KETTLEMAN STATION	.01												T	.01																		
KNIGHTS FERRY 2 SE	T																							T								
LEBEC	.07												.02	.05																		
LE GRAND	.03													.03																		
LEHMAN RANCH	T																							T								
LEMON COVE	.10																											.10				
LINDSAY	.05																											.05				
LITTLE PANOCHE DET DAM	.00																															
LODGEPOLE	.29													.01	.26							.02										
LODI	.02																							.02								
LONE TREE CANYON	-	-	-	-	-	-	-	-	-	-	-	-	-	-	-	-	-	-	-	-	-	-	-	-	-	-	-	-	-	-	-	-
LOS BANOS	.00																															
LOS BANOS ARBURUA RCH	.00																															
LOS BANOS DET RESV	.00																															
MADERA	.07													.07																		
MANTECA	.00																															
MARICOPA	.00																															
MARIPOSA	.09													.09																		
MATHER	.00																															
MEADOW LAKE	.02																					T						.02				
MENDOTA DAM	.03											T	.03																			
MERCED FIRE STATION 2	.07													.07																		
MODESTO	T													T																		
NEWMAN 2 NW	.00																															
NORTH FORK RANGER STA	.08													.02															.06			
ORANGE COVE	.08													.04															.04			
PACHECO PASS	.00																															
PANOCHE	T												T																			
PATTIWAY	.31												.04	.20	.07						T											
PINE FLAT DAM	.14													.12															.02			
PORTERVILLE	.05																												.05			
POSEY 3 E	-	-	-	-	-	-	-	-	-	-	-	-	-	-	-	-	-	-	-	-	-	-	-	-	-	-	-	-	-	-	-	-
SALT SPRINGS PWR HOUSE	.00																															
SAN ANDREAS 2 S	.00																															
SAN LUIS DAM	.00																															
SONORA RS	T												T																			
SO ENTRANCE YOSEMITE	.07													.02															.05			
SPRINGVILLE 7 ENE	.21								.05																.01				.15			
STANISLAUS POWER HOUSE	.00																															
STOCKTON WBAP	.00																															
STOCKTON FIRE STA NO 4	.00																															
SUTTER HILL RANGER STA	-	-	-	-	-	-	-	-	-	-	-	-	-	-	-	-	-	-	-	-	-	-	-	-	-	-	-	-	-	-	-	-
TEHACHAPI	.26											.09																.17				
TEJON RANCHO	.07																											.07				
THREE RVRS EDISON PH 2	.11																											.11				
TIGER CREEK PH	.00																															
TRACY CARBONA	.00																															
TRACY PUMPING PLANT	.00																															
T LEFIELD	.17												T	.17																		
TURLOCK	T													T																		
VISALIA	.08													.07															.01			
WALLACE 1 SE	T																							T								
WASCO	.20													.20																		
WESTHAVEN	.19													.19																		
WEST POINT 3 SW	-	-	-	-	-	-	-	-	-	-	-	-	-	-	-	-	-	-	-	-	-	-	-	-	-	-	-	-	-	-	-	-
WOFFORD HEIGHTS	.30																											.30				
YOSEMITE PARK HEADQTRS	-	-	-	-	-	-	-	-	-	-	-	-	-	-	-	-	-	-	-	-	-	-	-	-	-	-	-	-	-	-	-	-
* * * SOUTH COAST DRAINAGE 06																																
ACTON-HUBBARD RDFC 261D	.26											.23	.03																			
ALISO CN OAT MT FC 446	.20											.19	.01																			
ALPINE	-	-	-	-	-	-	-	-	-	-	-	-	-	-	-	-	-	-	-	-	-	-	-	-	-	-	-	-	-	-	-	-
ALTADENA	.04											.02	.02																			
ANZA	-	-	-	-	-	-	-	-	-	-	-	-	-	-	-	-	-	-	-	-	-	-	-	-	-	-	-	-	-	-	-	-
ARROYO SECO RS FC 508D	.00																															
AVALON PLEASURE PIER	-	-	-	-	-	-	-	-	-	-	-	-	-	-	-	-	-	-	-	-	-	-	-	-	-	-	-	-	-	-	-	-
AZUSA CITY PARK FC143B	.02																									.01	.01					
BARRETT DAM	.10												.08															.02				
BEAUMONT	.54																		.54													
BEAUMONT PUMPING PLANT	.54																		.41									.13				
BEL AIR FC 10 B	.40											.40																				
BIG BEAR LAKE	2.13																		.39	.08	.76							.55	.25	.03	.07	
BIG BEAR LAKE DAM //	-	-	-	-	-	-	-	-	-	-	-	-	-	-	-	-	-	-	-	-	-	-	-	-	-	-	-	-	-	-	-	-
BIG DALTON DAM FC223BE	.13						.02						.06															.05				
BIG TUJUNGA DAM FC 46[illegible]	.08											.05	.03																			
BONITA	.00																															
BOUQUET CANYON	.14											.14																				
BREA CITY	.05												.05																			
BURBANK FD FC226 B	.07											.07																				
BURBANK VALLEY PMP PLT	.05											.05																				
CACHUMA DAM	.05													.05																		

See reference notes following Station Index

DAILY PRECIPITATION

Continued

CALIFORNIA
JULY 1969

Station	Total	1	2	3	4	5	6	7	8	9	10	11	12	13	14	15	16	17	18	19	20	21	22	23	24	25	26	27	28	29	30	31
		Day of Month																														
CAMPO	.01												.01																			
CANOGA PARK PIERCE COL	.00																															
CHATSWORTH FC 24 D	-	-	-	-	-	-	-	-	-	-	-	-	-	-	-	-	-	-	-	-	-	-	-	-	-	-	-	-	-	-	-	-
CHULA VISTA	T																					T										
CLAREMONT POMONA COL	.26											.16																.10				
COLBYS FC 53 D	-	-	-	-	-	-	-	-	-	-	-	-	-	-	-	-	-	-	-	-	-	-	-	-	-	-	-	-	-	-	-	-
CORONA	.07												.05															.02				
COVINA TEMPLE FC 193 B	.16											.05	.01							.08								.02				
CRYSTAL LAKE FC 283C	.23												.11															.10	.02			
CULVER CITY	.00																															
CUYAMA	.00																															
CUYAMACA	.04																	T			.01							.03				
DESCANSO RANGER STA	.03																										.03					
DOWNEY FD FC107C	.03											.03	T																			
DRY CANYON RESERVOIR	.15												.15																			
EL CAPITAN DAM	.05												.02								T							.03				
ELIZABETH LAKE FC128B	-	-	-	-	-	-	-	-	-	-	-	-	-	-	-	-	-	-	-	-	-	-	-	-	-	-	-	-	-	-	-	-
ELSINORE	.00																															
ESCONDIDO	.03											.03																				
FILLMORE 1 WNW	.15												.15																			
FONTANA 5 N	.10																				T							.10				
FONTANA KAISER	.02																											.02				
FULLERTON HILLCREST RV	-	-	-	-	-	-	-	-	-	-	-	-	-	-	-	-	-	-	-	-	-	-	-	-	-	-	-	-	-	-	-	-
GIBRALTAR DAM NO 2	.00																															
GILLESPIE FIELD	T											T																T				
GLENDALE STAPEN FC295G	.14					T						.14																				
GLENDORA WEST FC 185	.10						T					.08	.02															T				
HAINES CYN LOWER FC364	.10										.10																					
HAINES CYN UPPER FC367	.12										.12																					
HEMET	T																						T									
HENSHAW DAM	.00																															
HODGEES FC 60 A	.19											.16	.03																			
IDYLLWILD RANGER STA	.22																	.08			.05							.09				
JULIAN WYNOLA	.04																				.04						T					
JUNCAL DAM	-	-	-	-	-	-	-	-	-	-	-	-	-	-	-	-	-	-	-	-	-	-	-	-	-	-	-	-	-	-	-	-
LA CRESCENTA FC 251 B	-	-	-	-	-	-	-	-	-	-	-	-	-	-	-	-	-	-	-	-	-	-	-	-	-	-	-	-	-	-	-	-
LAGUNA BEACH	.10							.02				.03	.05		T																	
LAKESIDE 2 E	T																											T				
LA MESA	T											T										T										
LA VERNE HTS FC 560 B	.18												.05								.13											
LECHUZA PT STA FC 352B	.13											.04	.09																			
LOMPOC	.00																															
LONG BEACH	-	-	-	-	-	-	-	-	-	-	-	-	-	-	-	-	-	-	-	-	-	-	-	-	-	-	-	-	-	-	-	-
LONG BEACH WB AP	.05						T					.01								.04												
LOS ALAMOS	.00																															
LOS ANGELES WB AIRPORT R.	.15											.15																T				
LOS ANGELES CIVIC CTR R	.03											.03																				
LOS PRIETOS RANGER STA	.16												.16																			
LYTLE CREEK RANGER STA	.15												T															.15				
MOORPARK	.20												.20																			
MT BALDY FC 85G	.47												.31						.03									.11	.02			
MT BALDY NOTCH	.60											.45																.15				
MOUNT WILSON FC 338 B //	.32											.32																				
NEWBURY PARK 4 SW	-	-	-	-	-	-	-	-	-	-	-	-	-	-	-	-	-	-	-	-	-	-	-	-	-	-	-	-	-	-	-	-
NEWHALL SOLEDAD FC32CE	.15											.10	.05																			
NEWPORT BEACH HARBOR	.02						.01					.01																				
NIPOMO 2 NW	.16													.16																		
OCEANSIDE	.05						.02					.03																				
OJAI	.13											.11	.02																			
OPIDS CAMP FC 57 BE	.38											.28	.10																			
OXNARD	.30												.30																			
PACOIMA DAM FC 33 A E	-	-	-	-	-	-	-	-	-	-	-	-	-	-	-	-	-	-	-	-	-	-	-	-	-	-	-	-	-	-	-	-
PALOMAR MT OBSERVATORY	.00																															
PALOS VERDES EST FC43D	-	-	-	-	-	-	-	-	-	-	-	-	-	-	-	-	-	-	-	-	-	-	-	-	-	-	-	-	-	-	-	-
PASADENA	.01							T				.01	T																			
PERRIS	.00																															
PIEDRA BLANCA GRD STA	.11											.11																				
PINE CANYON PS FC321E	.55												.40															.15				
PIRU 2 ESE	.04												.04																			
PT ARGUELLO LIGHT STA	.00																															
POMONA	.03											T																.03				
POWAY VALLEY	-	-	-	-	-	-	-	-	-	-	-	-	-	-	-	-	-	-	-	-	-	-	-	-	-	-	-	-	-	-	-	-
RAMONA SPAULDING	.01											.01									T											
RANCHITA	.95																	.95														
REDLANDS	.07																				.02							.05				
RIVERSIDE FIRE STA. #3	.03																											.03				
RIVERSIDE EXP STA R	.00																															
SALSIPUEDES GAGING STA	-	-	-	-	-	-	-	-	-	-	-	-	-	-	-	-	-	-	-	-	-	-	-	-	-	-	-	-	-	-	-	-
SAN BERNARDINO CO HOSP	.12																				.02							.10				
SANDBERG PTL FC130B	.13											.09		.04																		
SANDBERG WB //R	.20											.09		.11																		
SAN DIEGO WB AIRPORT R	T		T				T					T																				
SAN DIMAS FIRE WD FC95	.29												.03							.26								T				
SAN FERNANDO	.39											.39																				
SAN GABRIEL CANYON PH	.09											.08	.01																			
SAN GABRIEL DM FC4258E	.04											.02																.02				
SAN GABRIEL FIRE DEPT	.07											T	.07																			
SAN JACINTO	.05																											.05				
SAN NICOLAS ISLAND	.02											.02																				
SANTA ANA FIRE STATION	T											T																				
SANTA ANITA FERN FC432	.17											.14	.03																			
SANTA BARBARA	.02												.02																			
SANTA BARBARA FAA AP	.03								T				.03											T								
SANTA BARBARA TV PEAK	.00																															
SANTA MARIA WB AIRPORT R	T					T	T						T														T					
SANTA MONICA	.55											.55																				
SANTA MONICA PIER	.39											.39																				
SANTA PAULA	.10											.10																				
SAUGUS PWR PL NO 1	.00																															
SIGNAL HILL FC 415	.06											.06																				
SOMIS 3 NW	.13												.13																			
SPADRA PAC FC 356 C	.04											.04																T				
SUEY RANCH	T												T																			
SUSANA KNOLLS	.00																															
THOUSAND OAKS	.34												.34																			
TOPANGA PATROL STA FC6	-	-	-	-	-	-	-	-	-	-	-	-	-	-	-	-	-	-	-	-	-	-	-	-	-	-	-	-	-	-	-	-
TORRANCE	.02											.02	T																			
TUJUNGA	.16						.01					.15																				
TUSTIN IRVINE RANCH	.05											.01	.04																			
TWITCHELL DAM	.09												.09																			
UNION OIL STEARNS ABS	.04											.04																				
U C L A	.25											.25	T																			
UPLAND 3 N	.05																											.05				
VALLEY CENTER 2 NNE	.00																															

See reference notes following Station Index

DAILY PRECIPITATION

CALIFORNIA
JULY 1969

Day of Month

Station	Total	1	2	3	4	5	6	7	8	9	10	11	12	13	14	15	16	17	18	19	20	21	22	23	24	25	26	27	28	29	30	31
[illegible]	.40											.40																				
[illegible]	.27											.27																				
[illegible]	-		-	-	-	-	-		-	-	-	-	-	-	-	-	-	-	-	-	-	-	-	-	-	-	-	-	-	-	-	-
[illegible]	.12											.12																				
[illegible]	.04												.04																			
[illegible]	.86																	.86			.03									.02		
[illegible]	-		-	-	-	-	-		-	-	-	-	-	-	-	-	-	-	-	-	-	-	-	-	-	-	-	-	-	-	-	-
[illegible]	.01																			.01												
[illegible]	.12																	.12									T					
[illegible]	.08																	.08		.05	T							T				
[illegible]	.04													T					.04	.08								T				
[illegible]	.59													.20						.05	.59									T		
BEAUMONT 1 E	.61																	.61										.08				
BENTON INSPECTION STA	.42						T	T						.08					.04	.09							T	.03	.02	.01	.15	
[illegible]	.74											.11	.15					.09										.38				
[illegible]	.02													.08	.02						.02		.10	.02								
[illegible]	.31													.10					.02	.03	.07							T		T	.09	
[illegible]	-	-	-	-	-	-	-	-	-	-	-	-	-	-	-	-	-	-	-	-	-	-	-	-	-	-	-	-	-	-	-	-
[illegible]	-	-	-	-	-	-	-	-	-	-	-	-	-	-	-	-	-	-	-	-	-	-	-	-	-	-	-	-	-	-	-	-
[illegible]	.05																T	.95		.10				T						T		
[illegible]	.06																											.06				
[illegible]	-	-	-	-	-	-	-	-	-	-	-	-	-	-	-	-	-	-	-	-	-	-	-	-	-	-	-	-	-	-	-	-
[illegible]	T																				T											
[illegible]	.53																	.22										.31				
[illegible]	.26			.06														.12			.07							.01				
[illegible]	T																											T				
[illegible]	T																				T											
[illegible] FAA AIRPORT	.08																			.03	.05							T	T			
[illegible]	.50																				.50										T	
[illegible]	.20																				.02							.18				
DEEP SPRINGS COLLEGE	-	-	-	-	-	-	-	-	-	-	-	-	-	-	-	-	-	-	-	-	-	-	-	-	-	-	-	-	-	-	-	-
DUNN SIDING	.33																			.24								.09				
EAGLE MOUNTAIN	T																	T		T	T	T										
EL CENTRO 2 SSW	T																				T											
FAIRMONT	.29												.26															.03				
GOLD ROCK RANCH	.02																							.02								
HAIWEE	.48														.08					T	.16		.24						T		T	T
[illegible] PUMPING PLANT	.70																	.06	.64		T											
HESPERIA	.10											T																.10				
IMPERIAL	.00																															
IMPERIAL FAA AP	T			T																	T						T					
INDEPENDENCE	.21														.05							.16										
[illegible] GARDEN	.44																	T	T	.20	.21							.03				
INDIO FRN	.95																					.95										
[illegible] ARMITAGE	.15													T							.01	.14						T	T			
IRON MOUNTAIN	.83																	.10	.10	T	.39			.24								
[illegible]	.77																	.02		.20	.27							.28				
[illegible]	.00																															
LAKE ARROWHEAD	.18											T								.03	.05	T						.10				
LANCASTER	.04											.10																.04				
[illegible] VALLEY	.19																	T	.01	.11	.01	.01						.05	T			
MECCA FIRE STATION	.00																															
MITCHELL CAVERNS	.03																	.01			.02											
[illegible]	.04											T															.01	.18	.01			
[illegible] VALLEY	-	-	-	-	-	-	-	-	-	-	-	-	-	-	-	-	-	-	-	-	-	-	-	-	-	-	-	-	-	-	-	-
MOUNTAIN PASS	.65																			.20				.10				.20	.15			
MT SAN JACINTO WSP	.31																				.02	T						.25	.04			
NEEDLES FAA AIRPORT	.09																	.02		.07												
NIGHTINGALE	-	-	-	-	-	-	-	-	-	-	-	-	-	-	-	-	-	-	-	-	-	-	-	-	-	-	-	-	-	-	-	-
NILAND	.00																															
OCOTILLO WELLS	-	-	-	-	-	-	-	-	-	-	-	-	-	-	-	-	-	-	-	-	-	-	-	-	-	-	-	-	-	-	-	-
PALMDALE	.17											.04	.09															.04				
PALMDALE FAA AIRPORT	.15											.12																.03				
PALM SPRINGS	.71																	.08			.62							.01				
PARKER RESERVOIR	.50																	.20	.30						T							
RANDSBURG	.60													.06							.20											
[illegible] CREEK UPPER	-	-	-	-	-	-	-	-	-	-	-	-	-	-	-	-	-	-	-	-	-	-	-	-	-	-	-	-	-	-	-	-
SQUIRREL INN 2	.22											T								.01	.09							.12				
THERMAL FAA AIRPORT	T																											T				
TRONA	.08																				T	T								.18		
TWENTYNINE PALMS	.03																			.10	.11	.37						.45				
VALYERMO RANGER STA	.19											.03																.11				
VICTORVILLE PUMP PLANT	.59																.59															
WHITE MOUNTAIN 1	1.37													.24						.56	.35	.09							.02			.11
WHITE MOUNTAIN 2	.33													T						.33	T	T		T					T			
WILDROSE RANGER STA	.77																			T	.72	.05						T				

EXTREMES

HIGHEST TEMPERATURE 2 STATIONS	121	DATE	31+
LOWEST TEMPERATURE 2 STATIONS	26	DATE	07+
GREATEST TOTAL PRECIPITATION BIG BEAR LAKE	2.13		
LEAST TOTAL PRECIPITATION 185 STATIONS	.00		
GREATEST 1 DAY PRECIPITATION CLEAR CREEK	1.10	DATE	24
GREATEST TOTAL SNOWFALL WHITE MOUNTAIN 2	T		

See reference notes following Station Index

TOTAL SNOWFALL AND NUMBER OF DAYS WITH ONE INCH OR MORE ON GROUND

SEASON OF 1968 - 1969 CALIFORNIA

Station		JULY	AUG	SEPT	OCT	NOV	DEC	JAN	FEB	MAR	APR	MAY	JUNE	TOTAL	TOTAL PRECIP-ITATION
* * *															
NORTH COAST DRAINAGE 01															
ALDERPOINT	SNOWFALL														63.47
	1 IN ON GD														
ANGWIN PAC UNION COL	SNOWFALL							5.8	.5					6.3	59.16
	1 IN ON GD							3						3	
BIG BAR RANGER STATION	SNOWFALL						8.5	18.0		-				-	49.00
	1 IN ON GD						-	-		-				-	
BOONVILLE MNTNC STA	SNOWFALL														54.93
	1 IN ON GD														
BRANSCOMB 2 NW	SNOWFALL					T	1.5	8.5	4.3	.5	T			14.8	92.98
	1 IN ON GD						-	-	-	1				-	
BRIDGEVILLE 4 NNW	SNOWFALL					.1	17.0	21.5	-	.1	.4			-	80.90
	1 IN ON GD						9	9	-	-				-	
BURNT RANCH 1 S	SNOWFALL					5.0	27.5	30.5	22.5	1.5				87.0	59.93
	1 IN ON GD					2	16	31	15	4				68	
CALISTOGA	SNOWFALL														51.69
	1 IN ON GD														
CALLAHAN RANGER STA	SNOWFALL					1.8	12.8	20.0	30.0	3.0				67.6	25.01
	1 IN ON GD					1	14	10	16	7				48	
CAZADERO	SNOWFALL														97.51
	1 IN ON GD														
CECILVILLE 5 SE	SNOWFALL					8.1	29.6	25.2	33.5	3.1	1.0			100.5	42.20
	1 IN ON GD					4	16	15	14	6				55	
CLEAR CREEK	SNOWFALL					-	-							-	66.23
	1 IN ON GD					-	-							-	
CLOVERDALE 3 SSE	SNOWFALL														61.97
	1 IN ON GD														
COPCO NO 1 DAM	SNOWFALL					6.0	15.5	21.5	11.5	3.0	T			57.5	20.58
	1 IN ON GD					2	8	11	5					26	
COVELO	SNOWFALL					1.5	-	-	.3					-	56.15
	1 IN ON GD						4	-						-	
CRESCENT CITY 1 N	SNOWFALL							-						-	78.10
	1 IN ON GD							-						-	
CRESCENT CITY 7 ENE	SNOWFALL							.5	.3					.8	96.41
	1 IN ON GD														
CUMMINGS	SNOWFALL						3.0	-	5.0		T			-	89.96
	1 IN ON GD						-	-	-		-			-	
DUTTONS LANDING	SNOWFALL														24.14
	1 IN ON GD														
ELK VALLEY	SNOWFALL						-	-	-					-	79.40
	1 IN ON GD						-	-	-					-	
EUREKA WB CITY	SNOWFALL						T	.2	T					.2	47.50
	1 IN ON GD														
FERNDALE 8 SSW	SNOWFALL							-	-	-	-			-	-
	1 IN ON GD							-	-	-	-			-	
FERNDALE 2 NW	SNOWFALL														54.23
	1 IN ON GD														
FOREST GLEN	SNOWFALL					3.0	28.0	14.0	28.0	2.0	T			75.0	86.11
	1 IN ON GD					2	10	-	28	15				-	
FORKS OF SALMON	SNOWFALL						4.0	33.0	3.3					40.3	E 54.91
	1 IN ON GD						2	-	7					-	
FORT BRAGG	SNOWFALL														51.81
	1 IN ON GD														

See Reference Notes Following Station Index

TOTAL SNOWFALL AND NUMBER OF DAYS WITH ONE INCH OR MORE ON GROUND

Continued — SEASON OF 1968 - 1969 — CALIFORNIA

Station		JULY	AUG	SEPT	OCT	NOV	DEC	JAN	FEB	MAR	APR	MAY	JUNE	TOTAL	TOTAL PRECIP-ITATION
FORT BRAGG AVIATION	SNOWFALL														E 49.21
	1 IN ON GD														
FORT DICK	SNOWFALL														89.91
	1 IN ON GD														
FORT JONES RANGER STA	SNOWFALL					7.4	25.0	24.3	9.4	.5				66.6	22.86
	1 IN ON GD					2	13	23	-	1				-	
FORT ROSS	SNOWFALL							T						T	47.43
	1 IN ON GD														
GARBERVILLE	SNOWFALL														72.15
	1 IN ON GD														
GASQUET RANGER STATION	SNOWFALL						T	8.3	1.3					9.6	97.16
	1 IN ON GD							6	1					7	
GRATON	SNOWFALL														56.33
	1 IN ON GD														
GREENVIEW	SNOWFALL					.9	7.5	24.0	4.0	T				36.4	E 25.19
	1 IN ON GD						-	-	-					-	
GUERNEVILLE	SNOWFALL														61.74
	1 IN ON GD														
HAPPY CAMP RANGER STA	SNOWFALL					4.0	28.7	69.3	9.3					111.3	58.39
	1 IN ON GD					1	18	22	-					-	
HAYFORK RANGER STATION	SNOWFALL					6.5	-	26.0	14.0					-	45.56
	1 IN ON GD					1	10	-	-					-	
HEALDSBURG	SNOWFALL														62.28
	1 IN ON GD														
HEALDSBURG NO 2	SNOWFALL														59.00
	1 IN ON GD														
HILTS	SNOWFALL					8.0	26.5	30.0	11.5	2.0				78.0	E 23.22
	1 IN ON GD					2	20	-	11	-				-	
HONEYDEW 2 WSW	SNOWFALL					T	T	1.0	.5	T	T			1.5	128.80
	1 IN ON GD								1					1	
HOOPA	SNOWFALL						T	6.6						6.6	73.06
	1 IN ON GD							5	3					8	
IDLEWILD HWY MNTNC STA	SNOWFALL							-	-					-	83.94
	1 IN ON GD							-	-					-	
KELLOGG	SNOWFALL						T	1.2	T	.4				1.6	68.31
	1 IN ON GD														
KENTFIELD	SNOWFALL														67.92
	1 IN ON GD														
KLAMATH	SNOWFALL						T	1.5	T					1.5	91.30
	1 IN ON GD							3						3	
KNIGHTS VALLEY	SNOWFALL														E 59.03
	1 IN ON GD														
KORBEL	SNOWFALL														60.53
	1 IN ON GD														
LAKE PILLSBURY NO 2	SNOWFALL						T							T	E 64.77
	1 IN ON GD														
LAVA BEDS NAT MONUMENT	SNOWFALL					2.7	17.5	21.9	23.8	10.0	6.4	1.3		83.6	21.52
	1 IN ON GD					3	23	24	20	17	3	1		91	
MAD RIVER RANGER STA	SNOWFALL					-	27.7	29.8	39.0					-	E 75.81
	1 IN ON GD					-	18	16	15					-	
MARE ISLAND	SNOWFALL														24.59
	1 IN ON GD														
MOUNT HEBRON RS	SNOWFALL					5.6	11.3	11.8	19.6	4.5	2.3			55.1	11.76
	1 IN ON GD					2	20	-	-	15				-	
MUIR WOODS	SNOWFALL														47.67
	1 IN ON GD														

See Reference Notes Following Station Index

TOTAL SNOWFALL AND NUMBER OF DAYS WITH ONE INCH OR MORE ON GROUND

Continued

SEASON OF 1968 - 1969 CALIFORNIA

Station		JULY	AUG	SEPT	OCT	NOV	DEC	JAN	FEB	MAR	APR	MAY	JUNE	TOTAL	TOTAL PRECIP-ITATION
NAPA STATE HOSPITAL	SNOWFALL														28.17
	1 IN ON GD														
OAK KNOLL RANGER STA	SNOWFALL					T	5.0	29.5	1.0					35.5	E 31.96
	1 IN ON GD						-	12	6					-	
OAKVILLE 1 WNW	SNOWFALL														44.53
	1 IN ON GD														
OCCIDENTAL	SNOWFALL							T						T	70.05
	1 IN ON GD														
ORICK PRAIRIE CREEK PK	SNOWFALL							T						T	69.40
	1 IN ON GD														
ORLEANS	SNOWFALL					1.0	-	13.5	T					-	58.98
	1 IN ON GD					1	1							2	
PETALUMA FIRE STA 2	SNOWFALL														30.86
	1 IN ON GD														
POINT ARENA	SNOWFALL							T	T					T	56.49
	1 IN ON GD														
POTTER VALLEY PH	SNOWFALL							6.0						6.0	60.94
	1 IN ON GD							1						1	
RICHARDSON GROVE ST PK	SNOWFALL														88.14
	1 IN ON GD														
SAINT HELENA	SNOWFALL							T						T	50.05
	1 IN ON GD														
SALYER RANGER STATION	SNOWFALL				-	-	-	-	-	-	-	-	-	-	-
	1 IN ON GD				-	-	-	-	-	-	-	-	-	-	
SAN RAFAEL	SNOWFALL														56.43
	1 IN ON GD														
SANTA ROSA	SNOWFALL								T					T	42.82
	1 IN ON GD														
SAWYERS BAR RANGER STA	SNOWFALL					-	-	31.5	7.5	.5				-	48.27
	1 IN ON GD					3	-	10	-	1				-	
SCOTIA	SNOWFALL							.5						.5	64.75
	1 IN ON GD							1						1	
SHELTER COVE	SNOWFALL														61.20
	1 IN ON GD														
SKAGGS SPGS LAS LOMAS	SNOWFALL								-					-	78.88
	1 IN ON GD								-					-	
SONOMA	SNOWFALL							T						T	34.48
	1 IN ON GD														
STANDISH HICKEY ST PK	SNOWFALL							3.0	1.0					4.0	87.38
	1 IN ON GD							1						1	
TRINITY DAM VISTA PT	SNOWFALL					5.0	43.3	34.1	46.3	1.8				130.5	39.07
	1 IN ON GD					1	12	31	28	22				94	
TULELAKE	SNOWFALL					5.3	9.6	14.3	1.5	5.0	T			35.7	13.16
	1 IN ON GD					2	21	13	2	3				41	
UKIAH	SNOWFALL														51.51
	1 IN ON GD														
UKIAH 4 WSW	SNOWFALL					2.0	1.7	15.2	4.5	T				23.4	61.01
	1 IN ON GD							5	2					7	
UPPER MATTOLE	SNOWFALL							T						T	96.39
	1 IN ON GD														
WEAVERVILLE RANGER STA	SNOWFALL					5.5	25.5	25.0	9.9	1.0				66.9	44.13
	1 IN ON GD					2	11	-	-					-	
WEED FIRE DEPARTMENT	SNOWFALL						-	14.0	38.0	1.0	.2			-	29.95
	1 IN ON GD						-	-	-	-				-	
WILLITS 1 NE	SNOWFALL					T	3.0	5.5	7.0					15.5	72.09
	1 IN ON GD						1							1	

See Reference Notes Following Station Index

TOTAL SNOWFALL AND NUMBER OF DAYS WITH ONE INCH OR MORE ON GROUND

Continued — SEASON OF 1968 - 1969 — CALIFORNIA

Station		JULY	AUG	SEPT	OCT	NOV	DEC	JAN	FEB	MAR	APR	MAY	JUNE	TOTAL	TOTAL PRECIP-ITATION
WILLOW CREEK 4 NW	SNOWFALL					T	7.0	24.5	2.0	T				33.5	-
	1 IN ON GD						6	-	3					-	
YREKA	SNOWFALL					6.7	14.3	29.6	8.9	T	T	T		59.5	22.45
	1 IN ON GD					1	16	14	12					43	
* * *															
SACRAMENTO DRAINAGE 02															
ADIN RANGER STATION	SNOWFALL					4.0	24.6	47.0	21.0	3.5	8.0	T		108.1	23.80
	1 IN ON GD					2	22	31	-	-	1			-	
ALTURAS RANGER STATION	SNOWFALL					8.5	9.3	18.8	6.3	4.3	5.0			52.2	15.99
	1 IN ON GD					-	-	-	-				1	-	
AUBURN	SNOWFALL						T	3.0	2.0					5.0	49.98
	1 IN ON GD							1	1					2	
BERRYESSA LAKE	SNOWFALL														32.48
	1 IN ON GD														
BIG BEND RANGER STA	SNOWFALL				4.0	22.0	104.0	107.5	158.0	31.0	37.0			463.5	92.43
	1 IN ON GD				2	14	31	-	-	-	-	-		-	
BLUE CANYON WB AIRPORT	SNOWFALL				2.7	27.0	81.5	73.8	128.6	13.1	27.6	1.8		356.1	91.09
	1 IN ON GD				1	13	31	31	28	31	30	8		173	
BOWMAN DAM	SNOWFALL				3.0	23.0	88.0	93.0	132.0	24.0	34.0	3.0		400.0	87.76
	1 IN ON GD				1	-	31	31	28	-	30	8		-	
BRANNAN ISLAND	SNOWFALL														20.93
	1 IN ON GD														
BROOKS FARNHAM RANCH	SNOWFALL						T		T					T	26.16
	1 IN ON GD														
BRUSH CREEK RANGER STA	SNOWFALL		T			3.0	23.3	37.0	57.5	18.0	4.0			142.8	90.01
	1 IN ON GD					1	13	-	-	-	-			-	
BUCKHORN	SNOWFALL					16.0	95.5	87.0	97.0	15.0	15.0			325.5	94.65
	1 IN ON GD					6	30	31	28	31	23			149	
BUCKS CREEK PH	SNOWFALL						-	12.0	1.5					-	85.58
	1 IN ON GD						2	3	3					8	
BULLARDS BAR PWR HOUSE	SNOWFALL		-	-	-	-	-	-	-	-	-	-	-	-	-
	1 IN ON GD		-	-	-	-	-	-	-	-	-	-	-	-	
BURNEY	SNOWFALL					4.0	36.5	30.0	32.5	6.0	T			109.0	40.01
	1 IN ON GD					1	18	30	23	13				85	
CAMPTONVILLE RS	SNOWFALL						-	14.5	16.0	-	-			-	73.18
	1 IN ON GD						-	-	-	-				-	
CANBY 11 SW	SNOWFALL	-	-	-	-	-	-	-	-	-	12.0			-	-
	1 IN ON GD	-	-	-	-	-	-	-	-	-	-	-		-	
CANBY RANGER STATION	SNOWFALL					-	-	-	-	2.5	-	T		-	16.98
	1 IN ON GD					-	-	-	5	-	-			-	
CANYON DAM	SNOWFALL					9.0	-	66.0	93.0	8.5	7.0			-	53.37
	1 IN ON GD					8	31	-	28	-	27			-	
CARIBOU POWER HOUSE	SNOWFALL					.5	20.7	31.0	29.8	1.0				83.0	E 52.75
	1 IN ON GD					1	12	-	-	16				-	
CENTERVILLE PH	SNOWFALL							T						T	59.96
	1 IN ON GD														
CHALLENGE RANGER STA	SNOWFALL						-	-	-	-				-	88.07
	1 IN ON GD						-	-	-	-				-	
CHESTER	SNOWFALL				T	16.3	75.2	67.3	85.5	11.5	4.0			259.8	46.82
	1 IN ON GD					7	30	31	28	31	-			-	
CHICO EXPERIMENT STA	SNOWFALL														37.85
	1 IN ON GD														
CITRUS HEIGHTS	SNOWFALL						T	T	T					T	32.93
	1 IN ON GD														

See Reference Notes Following Station Index

TOTAL SNOWFALL AND NUMBER OF DAYS WITH ONE INCH OR MORE ON GROUND

Continued

SEASON OF 1968 - 1969 CALIFORNIA

Station		JULY	AUG	SEPT	OCT	NOV	DEC	JAN	FEB	MAR	APR	MAY	JUNE	TOTAL	TOTAL PRECIP-ITATION
CLARKSBURG	SNOWFALL						T							T	23.40
	1 IN ON GD														
CLARKS VALLEY MUDD RCH	SNOWFALL						1.0							1.0	24.31
	1 IN ON GD						1							1	
CLEARLAKE HIGHLANDS	SNOWFALL							-						-	31.55
	1 IN ON GD							-						-	
COHASSET 1 NNE	SNOWFALL					6.0	24.3	19.0	35.1	5.5	5.0			94.9	81.45
	1 IN ON GD						9	12	-	15	1			-	
COLEMAN FISHERIES STA	SNOWFALL						-	-						-	36.95
	1 IN ON GD						-	-						-	
COLFAX	SNOWFALL					T	1.5	-	14.0					-	E 72.87
	1 IN ON GD							-	5					-	
COLGATE POWER HOUSE	SNOWFALL							T						T	52.91
	1 IN ON GD														
COLUSA 1 SSW	SNOWFALL														22.48
	1 IN ON GD														
COOL	SNOWFALL							5.0	5.5					10.5	E 45.11
	1 IN ON GD							1	-					-	
CORNING HOUGHTON RANCH	SNOWFALL					T	.3							.3	28.90
	1 IN ON GD														
DANA 2 SE	SNOWFALL					2.5	36.9	31.6	35.2	1.9	8.0	T		116.1	36.22
	1 IN ON GD					1	20	-	-	-	-			-	
DAVIS 2 WSW	SNOWFALL														24.67
	1 IN ON GD														
DAVIS CREEK	SNOWFALL					5.0	32.0	29.0	24.0	7.0	-	T		-	E 22.16
	1 IN ON GD					2	26	-	21	8				-	
DEER CREEK POWER HOUSE	SNOWFALL					6.0	40.0	52.5	99.5	17.0	18.0			233.0	102.91
	1 IN ON GD					3	29	29	-	31	16			-	
DE SABLA	SNOWFALL					5.0	14.5	17.5	29.0	3.5	1.0			70.5	86.73
	1 IN ON GD					3	9	7	-	7				-	
DOBBINS COLGATE	SNOWFALL							-						-	53.15
	1 IN ON GD							1						1	
DOWNIEVILLE RANGER STA	SNOWFALL					2.0	14.5	-	42.0	-	T			-	87.49
	1 IN ON GD						13	-	-	-				-	
DUNNIGAN	SNOWFALL														-
	1 IN ON GD														
DUNSMUIR RANGER STA	SNOWFALL					7.0	-	-	-	-	-			-	67.16
	1 IN ON GD					2	15	31	28	19				95	
EAST PARK RESERVOIR	SNOWFALL					1.0	4.0	T		.5				5.5	27.20
	1 IN ON GD									1				1	
FAIRFIELD FIRE STATION	SNOWFALL														30.06
	1 IN ON GD														
FALL RIVER MILL INTAKE	SNOWFALL					-	-	-	-	-	-			-	22.31
	1 IN ON GD					1	19	30	21	7				78	
FOLSOM DAM	SNOWFALL														35.00
	1 IN ON GD														
FORESTHILL RANGER STA	SNOWFALL					1.0	5.0	17.0	34.0	5.7	.8			63.5	69.85
	1 IN ON GD					1	8	7	20	15	1			52	
FRENCH GULCH	SNOWFALL					2.0	21.0	10.0	14.0	.5				47.5	50.58
	1 IN ON GD					1	10	2	-	1				-	
GARDEN VALLEY 2 S	SNOWFALL						.7	7.5	7.0	T				15.2	53.32
	1 IN ON GD						1	-	2					-	
GEORGETOWN RANGER STA	SNOWFALL						4.0	35.5	-	-				-	74.82
	1 IN ON GD						2	-	-	-				-	
GIBSON HWY MNTNCE STA	SNOWFALL					3.0	-	-	-	-				-	67.18
	1 IN ON GD					1	-	-	-	-				-	

See Reference Notes Following Station Index

TOTAL SNOWFALL AND NUMBER OF DAYS WITH ONE INCH OR MORE ON GROUND

Continued — SEASON OF 1968 - 1969 — CALIFORNIA

Station		JULY	AUG	SEPT	OCT	NOV	DEC	JAN	FEB	MAR	APR	MAY	JUNE	TOTAL	TOTAL PRECIP-ITATION
GOLD RUN	SNOWFALL						-	-	-					-	76.70
	1 IN ON GD						-	-	-					-	
GRASS VALLEY NO. 2	SNOWFALL					T	1.3	5.4	11.8	1.1	T			19.6	E 71.99
	1 IN ON GD							3	7	1				11	
GREENVILLE RANGER STA	SNOWFALL					2.0	27.5	35.0	43.3	5.5				113.3	58.77
	1 IN ON GD						16	31	28	17				92	
HARRISON GULCH RS	SNOWFALL					10.0	57.0	30.0	48.0	-				-	47.26
	1 IN ON GD					3	12	-	-	-				-	
HARRY ENGLEBRIGHT DAM	SNOWFALL														47.10
	1 IN ON GD														
HAT CREEK PH NO 1	SNOWFALL					1.0	24.0	25.0	23.0	2.5	.5			76.0	24.79
	1 IN ON GD					1	14	29	22	6				72	
HIDDEN VALLEY RANCH	SNOWFALL						.5	-	1.0	-				-	50.76
	1 IN ON GD							-	1	-				-	
HOBERGS	SNOWFALL					3.0	-	16.0	32.0	17.0	T			-	69.62
	1 IN ON GD					1	2	-	-	-				-	
HUNTER DIST GRAVES RCH	SNOWFALL					4.0	-	2.0	T					-	35.94
	1 IN ON GD					-	-							-	
IOWA HILL	SNOWFALL	-	-	-	-	-	-	16.8	32.6	3.8	2.0			-	-
	1 IN ON GD	-	-	-	-	-	-	6	16	9	1			-	
JESS VALLEY	SNOWFALL		T	T		15.0	23.5	16.0	9.0	16.5	11.0	T		91.0	21.90
	1 IN ON GD					13	30	31	28	25	1			128	
KELSEYVILLE	SNOWFALL														36.95
	1 IN ON GD														
KILARC POWER HOUSE	SNOWFALL					8.0	50.5	22.0	30.0	4.0	2.0			116.5	60.05
	1 IN ON GD					2	14	-	22	11	1			-	
LAKEPORT	SNOWFALL														40.41
	1 IN ON GD														
LAKESHORE	SNOWFALL					5.0	34.0	19.5	27.5	2.0				88.0	81.99
	1 IN ON GD					2	12	22	8	2				46	
LAKE SPAULDING	SNOWFALL				4.0	23.5	90.5	80.5	162.5	21.0	34.5	.5		417.0	93.51
	1 IN ON GD				1	12	31	31	28	31	30	8		172	
LAKE SPAULDING DAM	SNOWFALL				-	-	-	-	-	-	-	-		-	-
	1 IN ON GD				-	-	-	-	-	-	-	-		-	
LEESVILLE KEEGAN RANCH	SNOWFALL														31.35
	1 IN ON GD														
LITTLE VALLEY	SNOWFALL					4.5	27.8	25.9	23.3	5.0	2.8	.5		89.8	24.37
	1 IN ON GD					2	26	31	28	16	-	1		-	
LOOKOUT 3 WSW	SNOWFALL					7.0	33.0	58.5	30.3	5.3	7.5	T		141.6	25.60
	1 IN ON GD					-	-	-	-	-	-	-		-	
LOYALTON	SNOWFALL							-	-	-				-	27.51
	1 IN ON GD							-	-	-				-	
MADELINE MNTNC STA	SNOWFALL		T			-	-	16.0	15.5	2.0	3.3	6.0		-	E 11.63
	1 IN ON GD					-	22	31	-	13	-	-		-	
MANZANITA LAKE	SNOWFALL		1.0		2.0	28.0	74.0	64.5	78.0	30.5	31.5	1.0	.5	311.0	55.86
	1 IN ON GD				2	13	31	31	28	31	30	11		177	
MARYSVILLE	SNOWFALL														29.30
	1 IN ON GD														
MC CLOUD	SNOWFALL					9.0	47.3	44.0	66.0	5.0	3.0			174.3	63.26
	1 IN ON GD					4	16	31	28	24	3			106	
MIDDLETOWN	SNOWFALL							-		T				-	63.69
	1 IN ON GD							-						-	
MINERAL	SNOWFALL				.5	18.5	82.5	48.2	82.7	22.0	21.5	T		275.9	77.25
	1 IN ON GD				1	11	31	31	28	31	-			-	
MONTICELLO DAM	SNOWFALL														34.78
	1 IN ON GD														

See Reference Notes Following Station Index

TOTAL SNOWFALL AND NUMBER OF DAYS WITH ONE INCH OR MORE ON GROUND

Continued

SEASON OF 1968 - 1969 CALIFORNIA

Station		JULY	AUG	SEPT	OCT	NOV	DEC	JAN	FEB	MAR	APR	MAY	JUNE	TOTAL	TOTAL PRECIP-ITATION
MOUNT DANAHER	SNOWFALL						6.0	13.0	23.0	18.3	7.0			67.3	57.54
	1 IN ON GD						3	4	-	-	2			-	
MOUNT SHASTA WB CITY	SNOWFALL					10.9	63.6	53.9	83.7	7.2	9.0	T		228.3	43.15
	1 IN ON GD					4	20	31	28	21	2			106	
NEVADA CITY	SNOWFALL					T	.8	-	-	-	T			-	79.13
	1 IN ON GD						1	-	9					-	
NICOLAUS 2	SNOWFALL														29.19
	1 IN ON GD														
ONO	SNOWFALL						-	-	-	-				-	44.58
	1 IN ON GD						-	-	-	-				-	
ORLAND	SNOWFALL														29.56
	1 IN ON GD														
OROVILLE	SNOWFALL							T						T	37.26
	1 IN ON GD														
OROVILLE BRIDGE	SNOWFALL														37.34
	1 IN ON GD														
PACIFIC HOUSE	SNOWFALL					1.0	16.0	32.0	47.0	20.0	9.0			125.0	64.80
	1 IN ON GD					1	13	7	-	-	-			-	
PARADISE	SNOWFALL							5.0						5.0	74.03
	1 IN ON GD							1						1	
PASKENTA RANGER STA	SNOWFALL														34.32
	1 IN ON GD														
PAYNES CREEK	SNOWFALL	-	-	-	-	-	-	-	-	-				-	-
	1 IN ON GD	-	-	-	-	-	-	-	-	-				-	
PIT RIVER POWER HOUSE	SNOWFALL					5.8	33.5	39.0	23.0	6.0	T			107.3	89.26
	1 IN ON GD					1	12	31	18	5				67	
PLACERVILLE	SNOWFALL						2.0	-	-					-	50.01
	1 IN ON GD						-	3	1					-	
PLACERVILLE IFG	SNOWFALL						-	-	11.5	T				-	52.33
	1 IN ON GD						2	5	-					-	
PLATINA	SNOWFALL					12.0	-	32.5	43.0	4.0				-	E 40.31
	1 IN ON GD					2	15	31	28	16				92	
PORTOLA	SNOWFALL					6.1	45.5	25.5	80.3	9.2			T	166.6	31.79
	1 IN ON GD						23	31	28	-				-	
QUINCY	SNOWFALL						24.0	24.5	58.5	6.5	1.0			114.5	58.47
	1 IN ON GD						19	25	27	13	1			85	
RED BLUFF WB AIRPORT	SNOWFALL					T	8.0	T						8.0	30.44
	1 IN ON GD						2							2	
REDDING FIRE STA NO 2	SNOWFALL					4.8	23.0	2.8	2.5					33.1	54.37
	1 IN ON GD					1	-	1						-	
REPRESA	SNOWFALL														30.69
	1 IN ON GD														
RIO VISTA	SNOWFALL														E 19.44
	1 IN ON GD														
ROCKLIN	SNOWFALL						T							T	34.19
	1 IN ON GD														
ROUND MOUNTAIN 1 NNE	SNOWFALL					-	-	-	-	-				-	80.91
	1 IN ON GD					2	14	31	28	-				-	
SACRAMENTO WB AIRPORT	SNOWFALL						T							T	24.05
	1 IN ON GD														
SACRAMENTO WB CITY	SNOWFALL	-	-	-	-	-	-	-	-	-	-	-	-	-	25.66
	1 IN ON GD	-	-	-	-	-	-	-	-	-	-	-	-	-	
SHASTA DAM	SNOWFALL					2.0	18.0	13.5	7.5					41.0	80.76
	1 IN ON GD					1	-	3	3					-	
SHINGLE SPRINGS	SNOWFALL						.5	3.0						3.5	49.89
	1 IN ON GD						-	1						-	

See Reference Notes Following Station Index

TOTAL SNOWFALL AND NUMBER OF DAYS WITH ONE INCH OR MORE ON GROUND

Continued — SEASON OF 1968 - 1969 — CALIFORNIA

Station		JULY	AUG	SEPT	OCT	NOV	DEC	JAN	FEB	MAR	APR	MAY	JUNE	TOTAL	TOTAL PRECIP-ITATION
SHINGLETOWN 2 E	SNOWFALL					10.5	56.6	30.0	45.0	12.1	7.0			161.2	61.66
	1 IN ON GD					4	18	29	-	20	4			-	
SIERRA CITY	SNOWFALL				T	-	-	-	-	14.0	12.0			-	93.65
	1 IN ON GD					6	23	30	-	29	5			-	
SIERRAVILLE RANGER STA	SNOWFALL					4.4	37.3	37.0	88.3	9.1	10.0			186.1	39.41
	1 IN ON GD					4	20	22	28	30	2			106	
SODA SPRINGS 1 E	SNOWFALL		T	1.0	6.0	29.8	104.7	214.6	163.8	44.8	42.0	2.0		608.7	E 75.98
	1 IN ON GD				3	24	31	-	-	-	-	-		-	
STONYFORD COOLEY RANCH	SNOWFALL					6.0	17.5	17.6	54.0	15.0				110.1	69.39
	1 IN ON GD					1	-	-	-	-				-	
STONYFORD RANGER STA	SNOWFALL					1.0	-	.5						-	29.00
	1 IN ON GD						-							-	
STONY GORGE RESERVOIR	SNOWFALL					-	8.0	T						-	28.56
	1 IN ON GD						-							-	
STRAWBERRY VALLEY	SNOWFALL					13.0	46.5	39.0	95.0	20.5	18.5			232.5	101.29
	1 IN ON GD					4	21	27	28	30	3			113	
TURNTABLE CREEK	SNOWFALL						-	-	-					-	78.53
	1 IN ON GD						-	-	-					-	
TWIN LAKES	SNOWFALL		3.0		-	-	-	-	-	-	-	-	-	-	79.89
	1 IN ON GD				2	-	-	-	-	-	-	-	-	-	
UPPER LAKE 7 W	SNOWFALL					-	-	-	T					-	54.79
	1 IN ON GD					-	-	1						-	
VACAVILLE	SNOWFALL						T							T	30.68
	1 IN ON GD														
VINTON	SNOWFALL					4.0	19.0	-	-	-	6.0	1.0		-	19.38
	1 IN ON GD					-	-	-	-	-	-			-	
VOLLMERS	SNOWFALL					4.5	47.5	28.5	35.5	-				-	E 77.67
	1 IN ON GD					1	11	31	-	5				-	
VOLTA POWER HOUSE	SNOWFALL					5.5	22.5	9.7	12.0	3.8				53.5	53.11
	1 IN ON GD					2	5	4	2					13	
WHISKEYTOWN RES	SNOWFALL						-	10.0	-					-	77.82
	1 IN ON GD						7	-	3					-	
WILLIAMS	SNOWFALL														19.92
	1 IN ON GD														
WILLOWS	SNOWFALL						T							T	23.25
	1 IN ON GD														
WILLOWS USBR	SNOWFALL														23.37
	1 IN ON GD														
WINTERS	SNOWFALL														29.44
	1 IN ON GD														
WOODLAND 1 WNW	SNOWFALL						T							T	26.61
	1 IN ON GD														
* * *															
NORTHEAST INTERIOR BASINS 03															
BOCA	SNOWFALL					9.0	60.0	46.0	69.0	10.0	8.0	T		202.0	33.93
	1 IN ON GD					5	27	31	28	31	14			136	
BODIE	SNOWFALL		.3	1.0	T	10.0	43.9	97.1	70.0	19.3	4.0	8.0	.3	253.9	22.18
	1 IN ON GD					7	22	-	28	31	30	21		-	
BRIDGEPORT	SNOWFALL			T		2.0	28.1	21.1	84.5	12.3	T	2.0		150.0	20.76
	1 IN ON GD						22	31	28	31	12			124	
CEDARVILLE	SNOWFALL			T		5.7	12.9	18.5	15.8	7.9	4.3	T		65.1	14.80
	1 IN ON GD					4	23	11	20	15	2			75	
DONNER MEMORIAL ST PK	SNOWFALL			T	-	-	71.0	-	-	-	24.0	1.0		-	56.27
	1 IN ON GD				-	-	31	31	28	31	30	10		-	

See Reference Notes Following Station Index

TOTAL SNOWFALL AND NUMBER OF DAYS WITH ONE INCH OR MORE ON GROUND

Continued

SEASON OF 1968 - 1969 CALIFORNIA

Station		JULY	AUG	SEPT	OCT	NOV	DEC	JAN	FEB	MAR	APR	MAY	JUNE	TOTAL	TOTAL PRECIP-ITATION
DOYLE	SNOWFALL					2.0	17.0	12.8	11.0	1.0				43.8	15.90
	1 IN ON GD						-	-	-	-				-	
DOYLE 5 SSE	SNOWFALL					2.2	13.8	15.7	17.8	1.9	3.1			54.5	26.86
	1 IN ON GD						16	7	9	1	1			34	
ELLERY LAKE	SNOWFALL	-	-	-	-	-	-	-	-	-	-	-	-	-	32.68
	1 IN ON GD	-	-	-	-	-	-	-	-	-	-	-	-	-	
FLEMING FISH AND GAME	SNOWFALL					-	-	6.0	-	-				-	11.27
	1 IN ON GD						4	9	-					-	
FORT BIDWELL	SNOWFALL					7.0	24.0	22.0	26.0	6.0	5.0			90.0	17.82
	1 IN ON GD					2	19	9	15	2				47	
GEM LAKE	SNOWFALL	-	-	-	-	-	-	-	-	-	-	-	-	-	33.85
	1 IN ON GD	-	-	-	-	-	-	-	-	-	-	-	-	-	
LONG VALLEY INSP STA	SNOWFALL					-	-	-	-	-	-	-	-	-	-
	1 IN ON GD					-	-	-	-	-	-	-	-	-	
MEYERS INSPECTION STA	SNOWFALL			T	.3	22.0	73.5	71.0	-	37.0	20.0	1.0		-	E 58.46
	1 IN ON GD					15	31	31	-	31	30	2		-	
MONO LAKE	SNOWFALL					2.0	34.6	56.0	58.5	4.0	2.0			157.1	20.82
	1 IN ON GD						21	26	28	-	16			-	
SAGEHEN CREEK	SNOWFALL				T	11.7	92.8	90.6	131.5	21.4	21.5	.1		369.6	E 51.37
	1 IN ON GD					14	31	-	28	31	30	11		-	
SECRET VALLEY	SNOWFALL		T		T	-		-	-	T				-	10.91
	1 IN ON GD					-		-	-	-				-	
SQUAW VALLEY	SNOWFALL			1.0	T	20.5	105.0	98.0	140.5	33.3	23.6			421.9	79.35
	1 IN ON GD			1		5	31	31	28	31	-	4		-	
STANDISH 1 E	SNOWFALL					1.3	3.8	13.5	64.5	1.0	1.5			85.6	12.16
	1 IN ON GD					-	-	-	-	-	-			-	
SUSANVILLE AIRPORT	SNOWFALL					-	-	-	-	4.0				-	21.22
	1 IN ON GD					-	11	19	17	-				-	
TAHOE CITY	SNOWFALL			T	T	15.0	71.0	84.0	93.0	25.0	14.0			302.0	53.70
	1 IN ON GD					6	31	31	-	31	30			-	
TERMO	SNOWFALL					5.5	15.0	23.0	24.0	-	1.5			-	12.44
	1 IN ON GD					3	22	28	28	24	-			-	
TRUCKEE RANGER STATION	SNOWFALL				T	14.5	85.5	84.0	120.0	22.5	14.5	1.0		342.0	50.11
	1 IN ON GD					10	30	31	28	31	19			149	
WENDEL 10 SE	SNOWFALL					-	-	-	-	-				-	7.74
	1 IN ON GD					-	-	-	-	-				-	
WOODFORDS	SNOWFALL			.1		4.0	35.2	30.0	64.4	17.0	T	T		150.7	30.66
	1 IN ON GD					1	18	-	28	-				-	
* * *															
CENTRAL COAST DRAINAGE 04															
ALAMO 1 N	SNOWFALL						T							T	30.85
	1 IN ON GD														
ARROYO GRANDE	SNOWFALL														29.34
	1 IN ON GD														
BEN LOMOND NO 3	SNOWFALL							T						T	68.47
	1 IN ON GD														
BERKELEY	SNOWFALL									T				T	30.49
	1 IN ON GD														
BIG SUR STATE PARK	SNOWFALL														61.30
	1 IN ON GD														
BLACK MOUNTAIN 2 SW	SNOWFALL						T	T						T	49.50
	1 IN ON GD														
BRADLEY	SNOWFALL														E 25.98
	1 IN ON GD														

See Reference Notes Following Station Index

TOTAL SNOWFALL AND NUMBER OF DAYS WITH ONE INCH OR MORE ON GROUND

Continued — SEASON OF 1968 - 1969 — CALIFORNIA

Station		JULY	AUG	SEPT	OCT	NOV	DEC	JAN	FEB	MAR	APR	MAY	JUNE	TOTAL	TOTAL PRECIP-ITATION
BURLINGAME	SNOWFALL														28.84
	1 IN ON GD														
BURTON RANCH	SNOWFALL														34.87
	1 IN ON GD														
CALAVERAS RESERVOIR	SNOWFALL														26.78
	1 IN ON GD														
CARMEL VALLEY	SNOWFALL							T						T	30.47
	1 IN ON GD														
CHITTENDEN PASS	SNOWFALL														30.54
	1 IN ON GD														
CONCORD 3 E	SNOWFALL														24.26
	1 IN ON GD														
CROCKETT	SNOWFALL														24.74
	1 IN ON GD														
DAVENPORT	SNOWFALL														40.09
	1 IN ON GD														
FORT ORD	SNOWFALL														24.87
	1 IN ON GD														
GERBER RANCH	SNOWFALL					T		3.0						3.0	28.20
	1 IN ON GD							1						1	
GILROY	SNOWFALL														31.97
	1 IN ON GD														
GILROY 14 ENE	SNOWFALL														34.94
	1 IN ON GD														
HALF MOON BAY	SNOWFALL														31.55
	1 IN ON GD														
HERNANDEZ 2 NW	SNOWFALL						.5							.5	27.97
	1 IN ON GD														
HOLLISTER 1 SW	SNOWFALL														19.44
	1 IN ON GD														
KING CITY	SNOWFALL														17.04
	1 IN ON GD														
LAFAYETTE 2 NNE	SNOWFALL						T							T	E 31.94
	1 IN ON GD														
LA HONDA	SNOWFALL														41.15
	1 IN ON GD														
LIVERMORE COUNTY F D	SNOWFALL														18.86
	1 IN ON GD														
LOCKWOOD 2 N	SNOWFALL														26.54
	1 IN ON GD														
LOS GATOS	SNOWFALL														34.93
	1 IN ON GD														
LOS GATOS 4 SW	SNOWFALL						T	-	-	T				-	72.53
	1 IN ON GD							-	-					-	
MARTINEZ 3 SSE	SNOWFALL														25.06
	1 IN ON GD														
MARTINEZ FIRE STATION	SNOWFALL														25.28
	1 IN ON GD														
MONTEREY	SNOWFALL														28.36
	1 IN ON GD														
MONTEREY NALF	SNOWFALL								T					T	20.91
	1 IN ON GD														
MORGAN HILL 2 E	SNOWFALL														34.40
	1 IN ON GD														
MORRO BAY FIRE DEPT	SNOWFALL														28.10
	1 IN ON GD														

See Reference Notes Following Station Index

TOTAL SNOWFALL AND NUMBER OF DAYS WITH ONE INCH OR MORE ON GROUND

Continued

SEASON OF 1968 - 1969 CALIFORNIA

Station		JULY	AUG	SEPT	OCT	NOV	DEC	JAN	FEB	MAR	APR	MAY	JUNE	TOTAL	TOTAL PRECIP-ITATION
MORRO BAY 3 N	SNOWFALL														32.33
	1 IN ON GD														
MOUNT DIABLO N GATE	SNOWFALL					T	-	4.0						-	30.50
	1 IN ON GD						-	2						-	
MOUNT HAMILTON	SNOWFALL					T	-	12.0	-	17.7	3.2			-	27.06
	1 IN ON GD						-	-	-	11	2			-	
NACIMIENTO DAM	SNOWFALL														31.71
	1 IN ON GD														
NEWARK	SNOWFALL														18.48
	1 IN ON GD														
OAKLAND WB AIRPORT	SNOWFALL														24.57
	1 IN ON GD														
PAICINES OHRWALL RANCH	SNOWFALL														24.23
	1 IN ON GD														
PALO ALTO CITY HALL	SNOWFALL														20.53
	1 IN ON GD														
PALOMA	SNOWFALL						3.0	2.0		.5				5.5	39.99
	1 IN ON GD						1	1						2	
PARKFIELD	SNOWFALL														32.40
	1 IN ON GD														
PASO ROBLES	SNOWFALL														31.25
	1 IN ON GD														
PASO ROBLES FAA AP	SNOWFALL							T						T	29.17
	1 IN ON GD														
PINNACLES NAT MONUMENT	SNOWFALL						-							-	24.38
	1 IN ON GD														
PISMO BEACH	SNOWFALL														35.29
	1 IN ON GD														
POINT PIEDRAS BLANCAS	SNOWFALL														45.77
	1 IN ON GD														
PORT CHICAGO NAVAL DEP	SNOWFALL														21.80
	1 IN ON GD														
PRIEST VALLEY	SNOWFALL						-	1.5						-	39.98
	1 IN ON GD							1						1	
REDWOOD CITY	SNOWFALL														28.73
	1 IN ON GD														
RICHMOND	SNOWFALL														28.21
	1 IN ON GD														
SAINT MARYS COLLEGE	SNOWFALL						T							T	35.95
	1 IN ON GD														
SALINAS 2 E	SNOWFALL														23.36
	1 IN ON GD														
SALINAS FAA AP	SNOWFALL														21.14
	1 IN ON GD														
SALINAS DAM	SNOWFALL														49.26
	1 IN ON GD														
SAN ANTONIO MISSION	SNOWFALL														35.54
	1 IN ON GD														
SAN ARDO	SNOWFALL														E 28.70
	1 IN ON GD														
SAN CLEMENTE DAM	SNOWFALL														36.87
	1 IN ON GD														
S F RICHMOND SUNSET	SNOWFALL														26.52
	1 IN ON GD														
SAN FRANCISCO WB AP	SNOWFALL						T							T	28.28
	1 IN ON GD														

See Reference Notes Following Station Index

TOTAL SNOWFALL AND NUMBER OF DAYS WITH ONE INCH OR MORE ON GROUND

Continued — SEASON OF 1968 - 1969 — CALIFORNIA

Station		JULY	AUG	SEPT	OCT	NOV	DEC	JAN	FEB	MAR	APR	MAY	JUNE	TOTAL	TOTAL PRECIP-ITATION
S F FEDERAL BUILDING	SNOWFALL														25.09
	1 IN ON GD														
SAN GREGORIO 2 SE	SNOWFALL							T						T	41.15
	1 IN ON GD														
SAN JOSE	SNOWFALL							T		.1				.1	21.12
	1 IN ON GD														
SAN LUIS OBISPO POLY	SNOWFALL														54.53
	1 IN ON GD														
SAN MATEO	SNOWFALL							T						T	24.24
	1 IN ON GD														
SANTA CLARA UNIVERSITY	SNOWFALL														20.39
	1 IN ON GD														
SANTA CRUZ	SNOWFALL														45.42
	1 IN ON GD														
SANTA MARGARITA 2 SW	SNOWFALL														55.13
	1 IN ON GD														
SANTA MARGARITA BOOST	SNOWFALL							T						T	60.61
	1 IN ON GD														
SEARSVILLE LAKE	SNOWFALL							T						T	40.83
	1 IN ON GD														
SOLEDAD	SNOWFALL														18.14
	1 IN ON GD														
SPRECKELS HWY BRIDGE	SNOWFALL														24.29
	1 IN ON GD														
UPR SAN LEANDRO FILTER	SNOWFALL														30.72
	1 IN ON GD														
WALMAR SCHOOL	SNOWFALL														29.09
	1 IN ON GD														
WALNUT CREEK 2 ESE	SNOWFALL														27.08
	1 IN ON GD														
WALNUT CREEK 4 E	SNOWFALL														23.89
	1 IN ON GD														
WATSONVILLE WATERWORKS	SNOWFALL														32.39
	1 IN ON GD														
WRIGHTS	SNOWFALL						-	3.2						-	64.15
	1 IN ON GD														
* * *															
SAN JOAQUIN DRAINAGE 05															
ANGIOLA	SNOWFALL														15.91
	1 IN ON GD														
ANTIOCH FIBREBOARD ML	SNOWFALL														18.69
	1 IN ON GD														
ANTIOCH PUMPING PL 3	SNOWFALL														18.00
	1 IN ON GD														
ASH MOUNTAIN	SNOWFALL						-	2.5						-	51.45
	1 IN ON GD						3	1						4	
AUBERRY 1 NNE	SNOWFALL						3.0	1.0		3.0				7.0	E 45.21
	1 IN ON GD						2			1				3	
BAKERSFIELD WB AIRPORT	SNOWFALL						T							T	8.78
	1 IN ON GD														
BALCH POWER HOUSE	SNOWFALL														60.50
	1 IN ON GD														
BLACKWELLS CORNER	SNOWFALL	-	-	-	-	-	-			-				-	-
	1 IN ON GD	-	-	-	-	-	-			-				-	

See Reference Notes Following Station Index

TOTAL SNOWFALL AND NUMBER OF DAYS WITH ONE INCH OR MORE ON GROUND

Continued — SEASON OF 1968 - 1969 — CALIFORNIA

Station		JULY	AUG	SEPT	OCT	NOV	DEC	JAN	FEB	MAR	APR	MAY	JUNE	TOTAL	TOTAL PRECIP-ITATION
BUTTONWILLOW	SNOWFALL														8.22
	1 IN ON GD														
CALAVERAS BIG TREES	SNOWFALL					10.9	44.0	36.5	100.0	35.0	24.0			250.4	86.78
	1 IN ON GD					4	31	-	-	-	-			-	
CAMP PARDEE	SNOWFALL														31.09
	1 IN ON GD														
CATHEYS VY BULL RUN RH	SNOWFALL							-						-	36.98
	1 IN ON GD							-						-	
CHERRY VALLEY DAM	SNOWFALL					16.3	47.0	30.0	-	43.0	19.0			-	E 75.01
	1 IN ON GD					5	25	-	-	-	7			-	
COALINGA	SNOWFALL														16.83
	1 IN ON GD														
COALINGA 14 WNW	SNOWFALL														E 31.24
	1 IN ON GD														
CORCORAN IRRIG DIST	SNOWFALL														15.37
	1 IN ON GD														
DELANO	SNOWFALL														14.44
	1 IN ON GD														
DEL PUERTO ROAD CAMP	SNOWFALL														23.53
	1 IN ON GD														
DENAIR 3 NNE	SNOWFALL														21.80
	1 IN ON GD														
DUDLEYS	SNOWFALL					T	20.0	12.0	16.0	22.0	4.0			74.0	E 59.15
	1 IN ON GD						10	-	-	6				-	
ELECTRA POWER HOUSE	SNOWFALL						2.0	.5	3.0					5.5	39.54
	1 IN ON GD								1					1	
ELLIOTT	SNOWFALL						1.0							1.0	24.06
	1 IN ON GD						1							1	
EXCHEQUER RESERVOIR	SNOWFALL														32.30
	1 IN ON GD														
FIDDLETOWN LYNCH RANCH	SNOWFALL						T	7.0	5.8	T				12.8	53.61
	1 IN ON GD							-	2					-	
FIVE POINTS 5 SSW	SNOWFALL														15.10
	1 IN ON GD														
FRESNO WB AIRPORT	SNOWFALL						1.2	T						1.2	22.98
	1 IN ON GD						1							1	
FRIANT GOVERNMENT CAMP	SNOWFALL														25.83
	1 IN ON GD														
GIANT FOREST	SNOWFALL					-	-	-	-	-	-	-	-	-	-
	1 IN ON GD					-	-	-	-	-	-	-	-	-	
GLENNVILLE	SNOWFALL						6.8	-	11.5	-				-	32.73
	1 IN ON GD						-	-		2				-	
GRANT GROVE	SNOWFALL				T	12.0	47.0	39.0	154.0	53.5	29.0	2.0		336.5	E 87.45
	1 IN ON GD					9	31	31	28	31	-	21		-	
GROVELAND RANGER STA	SNOWFALL						12.1	11.5	17.0	14.0	1.0			55.6	60.09
	1 IN ON GD						8	-	-	-				-	
HANFORD	SNOWFALL							1.0						1.0	17.35
	1 IN ON GD														
HETCH HETCHY	SNOWFALL					2.5	-	-	-	-	1.5			-	55.87
	1 IN ON GD					2	-	18	-	-	-			-	
HUNTERS DAM	SNOWFALL					T	13.2	17.5	28.4	15.8	8.5			83.4	72.37
	1 IN ON GD						8	7	18	15	2			50	
HUNTINGTON LAKE	SNOWFALL				T	22.0	82.0	96.0	191.0	52.0	44.0	1.0	T	488.0	-
	1 IN ON GD						31	-	-	-	-	-	-	-	
IDRIA	SNOWFALL						1.0	-	-	2.0				-	E 28.82
	1 IN ON GD						1	-	-					-	

See Reference Notes Following Station Index

TOTAL SNOWFALL AND NUMBER OF DAYS WITH ONE INCH OR MORE ON GROUND

Continued — SEASON OF 1968 - 1969 — CALIFORNIA

Station		JULY	AUG	SEPT	OCT	NOV	DEC	JAN	FEB	MAR	APR	MAY	JUNE	TOTAL	TOTAL PRECIPITATION
IONE	SNOWFALL														30.23
	1 IN ON GD														
JOHNSONDALE	SNOWFALL						-		14.0					-	53.00
	1 IN ON GD						-		-					-	
KERLINGER	SNOWFALL						.3							.3	14.64
	1 IN ON GD														
KERN RIVER PH NO 1	SNOWFALL						T							T	18.88
	1 IN ON GD														
KERN RIVER PH NO 3	SNOWFALL						1.7	-	2.5					-	26.31
	1 IN ON GD							1	2					3	
KETTLEMAN CITY	SNOWFALL														14.11
	1 IN ON GD														
KETTLEMAN STATION	SNOWFALL														14.71
	1 IN ON GD														
KNIGHTS FERRY 2 SE	SNOWFALL						.1							.1	29.36
	1 IN ON GD														
LEBEC	SNOWFALL						6.0		3.0	T				9.0	18.60
	1 IN ON GD						-		1					-	
LE GRAND	SNOWFALL						1.0							1.0	22.83
	1 IN ON GD														
LEHMAN RANCH	SNOWFALL						.3		T					.3	38.33
	1 IN ON GD														
LEMON COVE	SNOWFALL														28.53
	1 IN ON GD														
LINDSAY	SNOWFALL						T							T	22.69
	1 IN ON GD														
LITTLE PANOCHE DET DAM	SNOWFALL														10.64
	1 IN ON GD														
LODGEPOLE	SNOWFALL	-	-	-	-	-	67.0	93.5	187.0	50.0	27.0	3.0	T	-	-
	1 IN ON GD	-	-	-	-	16	31	31	28	31	30	25		-	
LODI	SNOWFALL														22.96
	1 IN ON GD														
LONE TREE CANYON	SNOWFALL														-
	1 IN ON GD														
LOS BANOS	SNOWFALL														14.04
	1 IN ON GD														
LOS BANOS ARBURUA RCH	SNOWFALL						T	T						T	11.57
	1 IN ON GD														
LOS BANOS DET RESV	SNOWFALL														12.45
	1 IN ON GD														
MADERA	SNOWFALL						1.0							1.0	20.17
	1 IN ON GD						1							1	
MANTECA	SNOWFALL						.1							.1	17.63
	1 IN ON GD														
MARICOPA	SNOWFALL									T				T	10.40
	1 IN ON GD														
MARIPOSA	SNOWFALL						5.0	6.0	2.0	5.0				18.0	51.83
	1 IN ON GD						3	-	-	2				-	
MATHER	SNOWFALL					6.4	33.9	26.2	68.5	38.9	-		T	-	60.21
	1 IN ON GD					4	27	-	-	-	-			-	
MEADOW LAKE	SNOWFALL					.5	-	-	-	-	-			-	47.95
	1 IN ON GD					1	13	4	20	24	2			64	
MENDOTA DAM	SNOWFALL														13.98
	1 IN ON GD														
MERCED FIRE STATION 2	SNOWFALL														21.90
	1 IN ON GD														

See Reference Notes Following Station Index

TOTAL SNOWFALL AND NUMBER OF DAYS WITH ONE INCH OR MORE ON GROUND

Continued

SEASON OF 1968 - 1969 CALIFORNIA

Station		JULY	AUG	SEPT	OCT	NOV	DEC	JAN	FEB	MAR	APR	MAY	JUNE	TOTAL	TOTAL PRECIP ITATION
MODESTO	SNOWFALL							-						-	18.33
	1 IN ON GD							-						-	
NEWMAN 2 NW	SNOWFALL														18.19
	1 IN ON GD														
NORTH FORK RANGER STA	SNOWFALL						.5	-	-	-	-			-	60.75
	1 IN ON GD							-	-	-	-			-	
ORANGE COVE	SNOWFALL														26.91
	1 IN ON GD														
PACHECO PASS	SNOWFALL														20.61
	1 IN ON GD														
PANOCHE	SNOWFALL														13.58
	1 IN ON GD														
PANOCHE CREEK	SNOWFALL	-	-	-	-	-	-	-	-	-	-	-	-	-	-
	1 IN ON GD	-	-	-	-	-	-	-	-	-	-	-	-	-	
PATTIWAY	SNOWFALL						4.0	2.0	3.0	4.0	1.0	1.0		15.0	15.59
	1 IN ON GD						3	2	1	2	1	1		10	
PINE FLAT DAM	SNOWFALL						T							T	35.45
	1 IN ON GD														
PORTERVILLE	SNOWFALL							T						T	21.22
	1 IN ON GD														
POSEY 3 E	SNOWFALL						-	12.0	87.0	32.0	7.5			-	53.10
	1 IN ON GD						13	-	-	-	-			-	
SALT SPRINGS PWR HOUSE	SNOWFALL					.5	33.0	43.0	74.0	28.3	17.0			195.8	64.81
	1 IN ON GD						18	8	24	16	2			68	
SAN ANDREAS 2 S	SNOWFALL						.5		1.0					1.5	40.59
	1 IN ON GD						1		1					2	
SAN LUIS DAM	SNOWFALL														15.21
	1 IN ON GD														
SONORA RS	SNOWFALL						-	-						-	E 47.21
	1 IN ON GD						-	2						-	
SO ENTRANCE YOSEMITE	SNOWFALL					10.5	42.5	28.2	113.5	45.0	22.0			261.7	E 88.53
	1 IN ON GD					5	23	21	28	31	12			120	
SPRINGVILLE 7 ENE	SNOWFALL						-							-	54.90
	1 IN ON GD						-							-	
STANISLAUS POWER HOUSE	SNOWFALL								8.0					8.0	53.45
	1 IN ON GD								1					1	
STOCKTON WBAP	SNOWFALL						T							T	21.87
	1 IN ON GD														
STOCKTON FIRE STA NO 4	SNOWFALL						-							-	19.97
	1 IN ON GD														
SUTTER HILL RANGER STA	SNOWFALL						1.0	1.0	1.0					3.0	42.36
	1 IN ON GD						1	1	1					3	
TEHACHAPI	SNOWFALL						-	3.0	-	7.5	2.0			-	E 17.73
	1 IN ON GD						-	-	4	-	1			-	
TEJON RANCHO	SNOWFALL														15.97
	1 IN ON GD														
THREE RVRS EDISON PH 2	SNOWFALL														44.65
	1 IN ON GD														
TIGER CREEK PH	SNOWFALL						10.0	19.5	21.0	10.0	12.5			73.0	64.03
	1 IN ON GD						5	-	-	1				-	
TRACY CARBONA	SNOWFALL						T							T	15.42
	1 IN ON GD														
TRACY PUMPING PLANT	SNOWFALL														15.29
	1 IN ON GD														
TULEFIELD	SNOWFALL														8.61
	1 IN ON GD														

See Reference Notes Following Station Index

TOTAL SNOWFALL AND NUMBER OF DAYS WITH ONE INCH OR MORE ON GROUND

Continued — SEASON OF 1968 - 1969 — CALIFORNIA

Station		JULY	AUG	SEPT	OCT	NOV	DEC	JAN	FEB	MAR	APR	MAY	JUNE	TOTAL	TOTAL PRECIP-ITATION
TURLOCK	SNOWFALL														20.25
	1 IN ON GD														
VISALIA	SNOWFALL														E 19.97
	1 IN ON GD														
WALLACE 1 SE	SNOWFALL						.8							.8	27.68
	1 IN ON GD						1							1	
WASCO	SNOWFALL														11.82
	1 IN ON GD														
WESTHAVEN	SNOWFALL														15.55
	1 IN ON GD														
WEST POINT 3 SW	SNOWFALL						6.5	-	-	-				-	E 53.43
	1 IN ON GD						1	5	4	-				-	
WOFFORD HEIGHTS	SNOWFALL						6.0	-	5.0	T				-	22.16
	1 IN ON GD						-	2	-					-	
YOSEMITE PARK HEADQTRS	SNOWFALL					4.0	30.5	25.5	89.0	30.5	6.5			186.0	64.23
	1 IN ON GD					2	15	23	28	27	3			98	
* * *															
SOUTH COAST DRAINAGE 06															
ACTON-HUBBARD RDFC261D	SNOWFALL						-		-					-	19.38
	1 IN ON GD						-		-					-	
ALISO CN OAT MT FC 446	SNOWFALL									1.0				1.0	38.01
	1 IN ON GD									1				1	
ALPINE	SNOWFALL														21.40
	1 IN ON GD														
ALTADENA	SNOWFALL														43.39
	1 IN ON GD														
ANZA	SNOWFALL						4.5	-	-	2.5				-	-
	1 IN ON GD						-	-	-	-				-	
ARROYO SECO RS FC 508D	SNOWFALL														46.47
	1 IN ON GD														
AVALON PLEASURE PIER	SNOWFALL														19.80
	1 IN ON GD														
AZUSA CITY PARK FC143B	SNOWFALL														37.10
	1 IN ON GD														
BARRETT DAM	SNOWFALL								1.2					1.2	23.93
	1 IN ON GD								1					1	
BEAUMONT	SNOWFALL														29.92
	1 IN ON GD														
BEAUMONT PUMPING PLANT	SNOWFALL						T							T	E 33.31
	1 IN ON GD														
BEL AIR FC 10 B	SNOWFALL														32.67
	1 IN ON GD														
BIG BEAR LAKE	SNOWFALL						17.0	11.0	80.0	11.0	4.0	6.0		129.0	57.05
	1 IN ON GD						8	-	-	-	-	-		-	
BIG BEAR LAKE DAM	SNOWFALL	-	-	-	-	-	-	-	-	-	-	-	-	-	-
	1 IN ON GD	-	-	-	-	-	-	-	-	-	-	-	-	-	
BIG DALTON DAM FC223BE	SNOWFALL														52.02
	1 IN ON GD														
BIG TUJUNGA DAM FC46DE	SNOWFALL														60.62
	1 IN ON GD														
BONITA	SNOWFALL														E 12.44
	1 IN ON GD														
BOUQUET CANYON	SNOWFALL														E 32.71
	1 IN ON GD														

See Reference Notes Following Station Index

TOTAL SNOWFALL AND NUMBER OF DAYS WITH ONE INCH OR MORE ON GROUND

Continued

SEASON OF 1968 - 1969

CALIFORNIA

Station		JULY	AUG	SEPT	OCT	NOV	DEC	JAN	FEB	MAR	APR	MAY	JUNE	TOTAL	TOTAL PRECIP-ITATION
BREA CITY	SNOWFALL														E 26.06
	1 IN ON GD														
BURBANK FD FC226 B	SNOWFALL														28.75
	1 IN ON GD														
BURBANK VALLEY PMP PLT	SNOWFALL						T							T	26.79
	1 IN ON GD														
CACHUMA DAM	SNOWFALL														39.25
	1 IN ON GD														
CAMPO	SNOWFALL								-	T				-	20.95
	1 IN ON GD								2					2	
CANOGA PARK PIERCE COL	SNOWFALL						T							T	30.39
	1 IN ON GD														
CHATSWORTH FC 24 D	SNOWFALL														23.69
	1 IN ON GD														
CHULA VISTA	SNOWFALL														9.15
	1 IN ON GD														
CLAREMONT POMONA COL	SNOWFALL						T							T	26.33
	1 IN ON GD														
COLBYS FC 53 D	SNOWFALL						-	3.0	-					-	66.35
	1 IN ON GD						-	1	-					-	
CORONA	SNOWFALL						1.0							1.0	25.58
	1 IN ON GD														
COVINA TEMPLE FC 193 B	SNOWFALL														30.00
	1 IN ON GD														
CRYSTAL LAKE FC 283C	SNOWFALL					-	-	6.0	-			1.0		-	77.37
	1 IN ON GD					-	-	-	-			1		-	
CULVER CITY	SNOWFALL														25.14
	1 IN ON GD														
CUYAMA	SNOWFALL														12.01
	1 IN ON GD														
CUYAMACA	SNOWFALL						7.0	4.1	27.2	18.0				56.3	47.69
	1 IN ON GD						10	4	8	-				-	
DESCANSO RANGER STA	SNOWFALL						-	.5	12.5	3.5				-	33.75
	1 IN ON GD						-	1	3	2				-	
DOWNEY FD FC107C	SNOWFALL														22.46
	1 IN ON GD														
DRY CANYON RESERVOIR	SNOWFALL														22.13
	1 IN ON GD														
EL CAPITAN DAM	SNOWFALL														20.99
	1 IN ON GD														
ELIZABETH LAKE FC128B	SNOWFALL					-								-	41.67
	1 IN ON GD					-								-	
ELSINORE	SNOWFALL						T							T	23.15
	1 IN ON GD														
ESCONDIDO	SNOWFALL														18.51
	1 IN ON GD														
FILLMORE 1 WNW	SNOWFALL														35.70
	1 IN ON GD														
FONTANA 5 N	SNOWFALL						.1							.1	56.58
	1 IN ON GD														
FONTANA KAISER	SNOWFALL														30.18
	1 IN ON GD														
FULLERTON HILLCREST RV	SNOWFALL														25.45
	1 IN ON GD														
GIBRALTAR DAM NO 2	SNOWFALL														58.37
	1 IN ON GD														

See Reference Notes Following Station Index

TOTAL SNOWFALL AND NUMBER OF DAYS WITH ONE INCH OR MORE ON GROUND

Continued — SEASON OF 1968 - 1969 — CALIFORNIA

Station		JULY	AUG	SEPT	OCT	NOV	DEC	JAN	FEB	MAR	APR	MAY	JUNE	TOTAL	TOTAL PRECIP-ITATION
GILLESPIE FIELD	SNOWFALL														14.09
	1 IN ON GD														
GLENDALE STAPEN FC295G	SNOWFALL														32.61
	1 IN ON GD														
GLENDORA WEST FC 185	SNOWFALL														39.22
	1 IN ON GD														
HAINES CYN LOWER FC364	SNOWFALL														49.85
	1 IN ON GD														
HAINES CYN UPPER FC367	SNOWFALL														51.69
	1 IN ON GD														
HEMET	SNOWFALL														17.12
	1 IN ON GD														
HENSHAW DAM	SNOWFALL						2.0	T	5.5					7.5	44.92
	1 IN ON GD						1		-					-	
HOEGEES FC 60 A	SNOWFALL														E 64.28
	1 IN ON GD														
IDYLLWILD RANGER STA	SNOWFALL					-	-	-	-	13.5				-	43.04
	1 IN ON GD					1	-	-	-	-				-	
JULIAN WYNOLA	SNOWFALL						-	-	10.0	4.0				-	34.11
	1 IN ON GD						-	1						-	
JUNCAL DAM	SNOWFALL						T							T	E 80.01
	1 IN ON GD														
LA CRESCENTA FC 251 B	SNOWFALL														46.94
	1 IN ON GD														
LAGUNA BEACH	SNOWFALL														21.37
	1 IN ON GD														
LAKESIDE 2 E	SNOWFALL														19.61
	1 IN ON GD														
LA MESA	SNOWFALL														17.14
	1 IN ON GD														
LA VERNE HTS FC 560 B	SNOWFALL						-							-	33.40
	1 IN ON GD						-							-	
LECHUZA PT STA FC 352B	SNOWFALL														36.56
	1 IN ON GD														
LOMPOC	SNOWFALL														24.16
	1 IN ON GD														
LONG BEACH	SNOWFALL														23.67
	1 IN ON GD														
LONG BEACH WB AP	SNOWFALL														20.66
	1 IN ON GD														
LOS ALAMOS	SNOWFALL														E 27.11
	1 IN ON GD														
LOS ANGELES WB AIRPORT	SNOWFALL														16.18
	1 IN ON GD														
LOS ANGELES CIVIC CTR	SNOWFALL														27.47
	1 IN ON GD														
LOS PRIETOS RANGER STA	SNOWFALL							T	T					T	E 49.48
	1 IN ON GD														
LYTLE CREEK RANGER STA	SNOWFALL						1.5			1.0				2.5	75.12
	1 IN ON GD						1			1				2	
MOORPARK	SNOWFALL						T							T	22.87
	1 IN ON GD														
MT BALDY FC 85G	SNOWFALL					-	-	-	-		-			-	89.79
	1 IN ON GD					-	-	-	-		-			-	
MT BALDY NOTCH	SNOWFALL					4.0	18.0	-	-	-	-	11.0		-	100.95
	1 IN ON GD					1	-	-	-	-	-	-		-	

See Reference Notes Following Station Index

TOTAL SNOWFALL AND NUMBER OF DAYS WITH ONE INCH OR MORE ON GROUND

Continued

SEASON OF 1968 - 1969 CALIFORNIA

Station		JULY	AUG	SEPT	OCT	NOV	DEC	JAN	FEB	MAR	APR	MAY	JUNE	TOTAL	TOTAL PRECIP ITATION
MOUNT WILSON FC 338 B	SNOWFALL						-	-	-	-	-	T		-	66.71
	1 IN ON GD						-	-	-	-	-			-	
NEWBURY PARK 4 SW	SNOWFALL														22.81
	1 IN ON GD														
NEWHALL SOLEDAD FC32CE	SNOWFALL														32.26
	1 IN ON GD														
NEWPORT BEACH HARBOR	SNOWFALL														18.59
	1 IN ON GD														
NIPOMO 2 NW	SNOWFALL														29.21
	1 IN ON GD														
OCEANSIDE	SNOWFALL														15.82
	1 IN ON GD														
OJAI	SNOWFALL														47.25
	1 IN ON GD														
OPIDS CAMP FC 57 BE	SNOWFALL					-	-	4.0	-			.3		-	88.79
	1 IN ON GD						-	-	-					-	
OXNARD	SNOWFALL														19.46
	1 IN ON GD														
PACOIMA DAM FC 33 A E	SNOWFALL														E 34.29
	1 IN ON GD														
PALOMAR MT OBSERVATORY	SNOWFALL					1.0	10.0	7.0	37.5	17.2	1.0	3.0		76.7	61.96
	1 IN ON GD						12	-	28	18				-	
PALOS VERDES EST FC43D	SNOWFALL														18.88
	1 IN ON GD														
PASADENA	SNOWFALL														32.76
	1 IN ON GD														
PERRIS	SNOWFALL														25.98
	1 IN ON GD														
PIEDRA BLANCA GRD STA	SNOWFALL														E 64.73
	1 IN ON GD														
PINE CANYON PS FC321E	SNOWFALL						-	-	-	-				-	41.27
	1 IN ON GD						-	-	-	-				-	
PIRU 2 ESE	SNOWFALL														32.40
	1 IN ON GD														
PT ARGUELLO LIGHT STA	SNOWFALL														22.00
	1 IN ON GD														
POMONA	SNOWFALL														29.44
	1 IN ON GD														
POWAY VALLEY	SNOWFALL						T							T	17.59
	1 IN ON GD														
RAMONA SPAULDING	SNOWFALL						T		2.0					2.0	20.97
	1 IN ON GD														
RANCHITA	SNOWFALL						-	2.5	-	5.0				-	E 21.59
	1 IN ON GD						-		-	-				-	
REDLANDS	SNOWFALL														25.33
	1 IN ON GD														
RIVERSIDE FIRE STA. #3	SNOWFALL														18.66
	1 IN ON GD														
RIVERSIDE EXP STA	SNOWFALL								-					-	18.76
	1 IN ON GD								-					-	
SALSIPUEDES GAGING STA	SNOWFALL														28.78
	1 IN ON GD														
SAN BERNARDINO CO HOSP	SNOWFALL														31.83
	1 IN ON GD														
SANDBERG PTL FC130B	SNOWFALL					-	-		9.0	.8				-	24.64
	1 IN ON GD					-	-		2	-				-	

See Reference Notes Following Station Index

TOTAL SNOWFALL AND NUMBER OF DAYS WITH ONE INCH OR MORE ON GROUND

Continued — SEASON OF 1968 - 1969 — CALIFORNIA

Station		JULY	AUG	SEPT	OCT	NOV	DEC	JAN	FEB	MAR	APR	MAY	JUNE	TOTAL	TOTAL PRECIP-ITATION
SANDBERG WB	SNOWFALL					1.6	3.4	.3	21.7	3.0	2.0	2.5		34.5	16.21
	1 IN ON GD						2		5	2				9	
SAN DIEGO WB AIRPORT	SNOWFALL														11.60
	1 IN ON GD														
SAN DIMAS FIRE WD FC95	SNOWFALL														32.30
	1 IN ON GD														
SAN FERNANDO	SNOWFALL														E 28.05
	1 IN ON GD														
SAN GABRIEL CANYON PH	SNOWFALL														45.59
	1 IN ON GD														
SAN GABRIEL DM FC425BE	SNOWFALL														65.22
	1 IN ON GD														
SAN GABRIEL FIRE DEPT	SNOWFALL														33.97
	1 IN ON GD														
SAN JACINTO	SNOWFALL						2.0							2.0	18.30
	1 IN ON GD						1							1	
SAN NICOLAS ISLAND	SNOWFALL														9.81
	1 IN ON GD														
SANTA ANA FIRE STATION	SNOWFALL														20.85
	1 IN ON GD														
SANTA ANITA FERN FC432	SNOWFALL														E 60.57
	1 IN ON GD														
SANTA BARBARA	SNOWFALL														30.47
	1 IN ON GD														
SANTA BARBARA FAA AP	SNOWFALL														26.68
	1 IN ON GD														
SANTA BARBARA TV PEAK	SNOWFALL						.1	1.0	.5	T				1.6	E 65.37
	1 IN ON GD														
SANTA MARIA WB AIRPORT	SNOWFALL														21.14
	1 IN ON GD														
SANTA MONICA	SNOWFALL														24.12
	1 IN ON GD														
SANTA MONICA PIER	SNOWFALL														23.37
	1 IN ON GD														
SANTA PAULA	SNOWFALL														31.20
	1 IN ON GD														
SAUGUS PWR PL NO 1	SNOWFALL														32.74
	1 IN ON GD														
SIGNAL HILL FC 415	SNOWFALL														18.90
	1 IN ON GD														
SOMIS 3 NW	SNOWFALL														27.30
	1 IN ON GD														
SPADRA PAC FC 356 C	SNOWFALL														28.27
	1 IN ON GD														
SUEY RANCH	SNOWFALL														25.00
	1 IN ON GD														
SUSANA KNOLLS	SNOWFALL														28.67
	1 IN ON GD														
THOUSAND OAKS	SNOWFALL														31.64
	1 IN ON GD														
TOPANGA PATROL STA FC6	SNOWFALL														49.21
	1 IN ON GD														
TORRANCE	SNOWFALL														22.74
	1 IN ON GD														
TUJUNGA	SNOWFALL						T	T						T	38.05
	1 IN ON GD														

See Reference Notes Following Station Index

TOTAL SNOWFALL AND NUMBER OF DAYS WITH ONE INCH OR MORE ON GROUND

Continued

SEASON OF 1968 - 1969 CALIFORNIA

Station		JULY	AUG	SEPT	OCT	NOV	DEC	JAN	FEB	MAR	APR	MAY	JUNE	TOTAL	TOTAL PRECIP ITATION
TUSTIN IRVINE RANCH	SNOWFALL														19.94
	1 IN ON GD														
TWITCHELL DAM	SNOWFALL														28.77
	1 IN ON GD														
UNION OIL STEARNS ABS	SNOWFALL														E 25.73
	1 IN ON GD														
U C L A	SNOWFALL														E 28.95
	1 IN ON GD														
UPLAND 3 N	SNOWFALL														40.29
	1 IN ON GD														
VALLEY CENTER 6 N	SNOWFALL					-	-	-	-	-	-	-	-	-	-
	1 IN ON GD					-	-	-	-	-	-	-	-	-	
VALLEY CENTER 2 NNE	SNOWFALL	-	-	-	-	-	-							-	-
	1 IN ON GD	-	-	-	-	-	-							-	
VAN NUYS FC 15B	SNOWFALL														28.09
	1 IN ON GD														
VENTURA	SNOWFALL														15.84
	1 IN ON GD														
VINCENT FIRE STA FC12D	SNOWFALL						-							-	E 14.04
	1 IN ON GD						-							-	
VISTA 2 NNE	SNOWFALL						T							T	19.36
	1 IN ON GD														
WALNUT PTL STA FC102B	SNOWFALL														28.94
	1 IN ON GD														
WARNER SPRINGS	SNOWFALL						-			1.5				-	26.99
	1 IN ON GD						-			1				-	
WHITTIER CTY H FC 106C	SNOWFALL														25.61
	1 IN ON GD														
YORBA LINDA	SNOWFALL														26.21
	1 IN ON GD														
* * *															
SOUTHEAST DESERT BASINS 07															
ADELANTO	SNOWFALL						3.5		.5					4.0	E 6.10
	1 IN ON GD														
APPLE VALLEY	SNOWFALL						-							-	9.52
	1 IN ON GD						-							-	
BAKER 9 NNW	SNOWFALL														4.41
	1 IN ON GD														
BARSTOW	SNOWFALL						-			T				-	6.17
	1 IN ON GD						-							-	
BEAUMONT 1 E	SNOWFALL														E 30.90
	1 IN ON GD														
BENTON INSPECTION STA	SNOWFALL						12.0	-	-	4.0	.5			-	21.73
	1 IN ON GD						9	15	28	31	1			84	
BIG PINES PARK FC 83B	SNOWFALL					-	-	-	-	27.0	2.0	2.0		-	54.79
	1 IN ON GD					-	-	-	-	-	-	1		-	
BISHOP CREEK INTAKE 2	SNOWFALL	-	-	-	-	-	-	-	-	-	-	-	-	-	E 21.66
	1 IN ON GD	-	-	-	-	-	-	-	-	-	-	-	-	-	
BISHOP WB AIRPORT	SNOWFALL						2.2	23.2	31.9	2.0				59.3	18.02
	1 IN ON GD						4	8	28	18				58	
BISHOP UNION CARBIDE	SNOWFALL			T	-	-	-	-	-	-	-	-	-	-	-
	1 IN ON GD				-	-	-	-	-	-	-	-	-	-	
BLYTHE	SNOWFALL														1.82
	1 IN ON GD														

See Reference Notes Following Station Index

TOTAL SNOWFALL AND NUMBER OF DAYS WITH ONE INCH OR MORE ON GROUND

Continued — SEASON OF 1968 - 1969 — CALIFORNIA

Station		JULY	AUG	SEPT	OCT	NOV	DEC	JAN	FEB	MAR	APR	MAY	JUNE	TOTAL	TOTAL PRECIP-ITATION
BLYTHE FAA AIRPORT	SNOWFALL														1.93
	1 IN ON GD														
BORREGO DESERT PARK	SNOWFALL														5.84
	1 IN ON GD														
BOULEVARD	SNOWFALL	-	-	-	-	-	-	-	-	-	-	-	-	-	-
	1 IN ON GD	-	-	-	-	-	-	-	-	-	-	-	-	-	
BRAWLEY 2 SW	SNOWFALL														2.34
	1 IN ON GD														
CABAZON	SNOWFALL														28.11
	1 IN ON GD														
CALEXICO 2 NE	SNOWFALL														2.65
	1 IN ON GD														
CANTIL	SNOWFALL														8.41
	1 IN ON GD														
COYOTE WELLS	SNOWFALL														3.12
	1 IN ON GD														
DAGGETT FAA AIRPORT	SNOWFALL						.8			T				.8	5.62
	1 IN ON GD														
DEATH VALLEY	SNOWFALL														2.66
	1 IN ON GD														
DEEP CANYON LABORATORY	SNOWFALL						T							T	3.91
	1 IN ON GD														
DEEP SPRINGS COLLEGE	SNOWFALL						4.0	25.0	18.0	6.6				53.6	10.36
	1 IN ON GD						7	9	28	21				65	
DUNN SIDING	SNOWFALL						.4							.4	E 5.75
	1 IN ON GD														
EAGLE MOUNTAIN	SNOWFALL														3.56
	1 IN ON GD														
EL CENTRO 2 SSW	SNOWFALL														1.89
	1 IN ON GD														
FAIRMONT	SNOWFALL							T	1.0	T				1.0	32.92
	1 IN ON GD								1					1	
GOLD ROCK RANCH	SNOWFALL														2.36
	1 IN ON GD														
HAIWEE	SNOWFALL						.8		-					-	13.49
	1 IN ON GD						1		4					5	
HAYFIELD PUMPING PLANT	SNOWFALL						1.0							1.0	E 3.85
	1 IN ON GD														
HESPERIA	SNOWFALL						3.8	T	.7					4.5	14.95
	1 IN ON GD						-							-	
IMPERIAL	SNOWFALL														2.37
	1 IN ON GD														
IMPERIAL FAA AP	SNOWFALL														2.14
	1 IN ON GD														
INDEPENDENCE	SNOWFALL					T	1.0	15.0	-	T	-			-	16.12
	1 IN ON GD						-	-	-	-	-			-	
INDIO U S DATE GARDEN	SNOWFALL														3.03
	1 IN ON GD														
INYOKERN	SNOWFALL							T	-	1.0				-	6.80
	1 IN ON GD								-					-	
INYOKERN ARMITAGE	SNOWFALL														6.70
	1 IN ON GD														
IRON MOUNTAIN	SNOWFALL						T							T	4.81
	1 IN ON GD														
JOSHUA TREE	SNOWFALL						4.0							4.0	E 7.68
	1 IN ON GD						1							1	

See Reference Notes Following Station Index

TOTAL SNOWFALL AND NUMBER OF DAYS WITH ONE INCH OR MORE ON GROUND

Continued

SEASON OF 1968 - 1969 CALIFORNIA

Station		JULY	AUG	SEPT	OCT	NOV	DEC	JAN	FEB	MAR	APR	MAY	JUNE	TOTAL	TOTAL PRECIP-ITATION
KEE RANCH	SNOWFALL							-	-					-	19.10
	1 IN ON GD							-	-					-	
LAKE ARROWHEAD	SNOWFALL					1.0	15.0	5.5	120.5	22.0	1.5	4.0		169.5	100.42
	1 IN ON GD						11	4	24	25		1		65	
LANCASTER	SNOWFALL						T	T	.5	T				.5	8.34
	1 IN ON GD														
LUCERNE VALLEY	SNOWFALL						-							-	7.53
	1 IN ON GD						2							2	
MECCA FIRE STATION	SNOWFALL														2.22
	1 IN ON GD														
MITCHELL CAVERNS	SNOWFALL									T				T	11.84
	1 IN ON GD														
MOJAVE	SNOWFALL							.5						.5	11.36
	1 IN ON GD														
MOJAVE 2 ESE	SNOWFALL										T			T	9.75
	1 IN ON GD														
MORONGO VALLEY	SNOWFALL						T							T	20.73
	1 IN ON GD														
MOUNTAIN PASS	SNOWFALL					-	.1	-	-	-				-	12.88
	1 IN ON GD					-			-	-				-	
MT SAN JACINTO WSP	SNOWFALL				2.1	2.5	26.6	35.8	89.1	26.8	1.6	14.5		199.0	44.86
	1 IN ON GD				1	1	12	-	28	31	-	5		-	
NEEDLES FAA AIRPORT	SNOWFALL						T							T	2.83
	1 IN ON GD														
NIGHTINGALE	SNOWFALL						-	-	T	T				-	E 11.86
	1 IN ON GD						-	-						-	
NILAND	SNOWFALL														4.97
	1 IN ON GD														
OCOTILLO WELLS	SNOWFALL														2.07
	1 IN ON GD														
PALMDALE	SNOWFALL						-	.5	-					-	11.47
	1 IN ON GD								1					1	
PALMDALE FAA AIRPORT	SNOWFALL						.1	.1	T	T				.2	9.14
	1 IN ON GD														
PALM SPRINGS	SNOWFALL														7.61
	1 IN ON GD														
PARKER RESERVOIR	SNOWFALL														3.36
	1 IN ON GD														
RANDSBURG	SNOWFALL						.3	T	2.0	1.5				3.8	12.05
	1 IN ON GD								1					1	
SNOW CREEK UPPER	SNOWFALL														-
	1 IN ON GD														
SQUIRREL INN 2	SNOWFALL					2.0	14.5	10.7	86.5	22.5	T	6.0		142.2	80.99
	1 IN ON GD						12	11	-	31		2		-	
THERMAL FAA AIRPORT	SNOWFALL														2.22
	1 IN ON GD														
TRONA	SNOWFALL						T							T	9.58
	1 IN ON GD														
TWENTYNINE PALMS	SNOWFALL						1.0							1.0	1.77
	1 IN ON GD						1							1	
VALYERMO RANGER STA	SNOWFALL						5.0							5.0	20.92
	1 IN ON GD						2							2	
VICTORVILLE PUMP PLANT	SNOWFALL														8.65
	1 IN ON GD														
WHITE MOUNTAIN 1	SNOWFALL		1.0		T	T	13.0	76.0	47.0	28.5	6.0	6.3	5.5	183.3	23.19
	1 IN ON GD						18	28	28	31	30	18	-	-	

See Reference Notes Following Station Index

TOTAL SNOWFALL AND NUMBER OF DAYS WITH ONE INCH OR MORE ON GROUND

Continued — SEASON OF 1968 - 1969 — CALIFORNIA

Station		JULY	AUG	SEPT	OCT	NOV	DEC	JAN	FEB	MAR	APR	MAY	JUNE	TOTAL	TOTAL PRECIP-ITATION
WHITE MOUNTAIN 2	SNOWFALL		1.5	T	6.0	4.0	19.8	51.5	53.5	40.5	9.5	9.0	19.0	214.3	26.80
	1 IN ON GD		1		5	4	23	31	28	31	30	31	15	199	
WILDROSE RANGER STA	SNOWFALL						T		13.0	14.5				27.5	11.29
	1 IN ON GD								1	2				3	

SUPPLEMENTAL DATA

JULY 1969

	Wind (Speed — m.p.h.)						Relative humidity averages-percent (Standard of Time PACIFIC)				Number of days with precipitation							Percent of Possible sunshine	Average sky cover sunrise to sunset
	Resultant Direction	Resultant Speed	Average	Fastest mile	Direction of fastest mile	Date of fastest mile	04	10	16	22	Trace	.01-.09	.10-.49	.50-.99	1.00-1.99	2.00 and over	Total		
BAKERSFIELD WB AIRPORT	32	4.3	6.8	21++	32	23	45	29	20	32	3	0	0	0	0	0	3	-	1.5
BISHOP WB AIRPORT	-	-	-	-	-	-	-	27	16	-	2	4	1	0	0	0	7	-	2.6
BLUE CANYON WB AIRPORT	-	-	-	15++	11	07	-	34	-	-	0	1	1	0	0	0	2	-	1.0
EUREKA WB CITY	-	-	-	26	N	12	-	-	-	-	7	3	0	0	0	0	10	60	6.0
FRESNO WB AIRPORT	29	4.3	6.4	17	W	05+	63	41	26	42	1	1	0	0	0	0	2	96	1.3
LONG BEACH WB AIRPORT	25	2.9	6.9	16++	31	01	77	59	49	71	1	2	0	0	0	0	3	-	3.7
LOS ANGELES WB AIRPORT	25	7.4	9.0	23 %	SW	11	85	71	68	80	1	0	1	0	0	0	2	-	3.8
LOS ANGELES CIVIC CENTER	-	-	-	14	SW	11+	-	-	-	-	0	1	0	0	0	0	1	96	2.4
MOUNT SHASTA WB CITY	-	-	-	-	-	-	61	38	24	43	0	1	0	0	0	0	1	-	-
OAKLAND WB AIRPORT	30	8.0	9.8	22++	32	09	88	74	67	84	1	0	0	0	0	0	1	-	2.5
RED BLUFF WB AIRPORT	19	0.8	7.4	23	N	04	49	29	15	37	0	2	0	0	0	0	2	98	.6
SACRAMENTO WB AIRPORT	21	6.6	8.4	20	SW	05	79	49	28	64	1	0	0	0	0	0	1	100	.5
SANDBERG WB	-	-	-	26++	35	31+	44	34	33	38	0	1	1	0	0	0	2	-	1.7
SAN DIEGO WB AIRPORT	28	4.7	7.2	17	W	24+	88	74	72	85	3	0	0	0	0	0	3	71	5.2
SAN FRANCISCO WB AIRPORT	30	12.5	14.5	30	30	29+	88	64	58	82	1	0	0	0	0	0	1	-	1.5
SAN FRANCISCO FEDERAL BLDG	-	-	-	29	W	05	-	-	-	-	1	0	0	0	0	0	1	77	-
SANTA MARIA WB AIRPORT	-	-	-	-	-	-	-	67	63	-	4	0	0	0	0	0	4	-	3.5
STOCKTON WB AIRPORT	30	7.1	8.4	23++	26	05	70	45	28	51	0	0	0	0	0	0	0	-	.7

% PEAK GUST

See Reference Notes Following Station Index

DAILY TEMPERATURES

Station		Day of Month 1	2	3	4	5	6	7	8	9	10	11	12	13	14	15	16	17	18	19	20	21	22	23	24	25	26	27	28	29	30	31	Average
* * *																																	
NORTH COAST DRAINAGE 01																																	
ALDERPOINT	MAX								87	93	97	99	81	85	88	84	86	89	93	101	104	100	105	106	102	93	98	102	88	97	101	95	94.8
	MIN								56	57	58	58	50	47	52	49	53	48	49	52	52	53	52	58	57	56	55	52	54	52	51	52	53.0
ANGWIN PAC UNION COL	MAX	90	87	85	91	90	84	85	87	84	85	90	91	90	90	85	89	95	98	96	98	96	93	94	88	79		88	87	90	89	90	89.5
	MIN	53	48	50	51	50	51	52	49	48	54	55	54	50	50	52	59	64	57	60	62	62	57	57	58	48		51	51	51	51	54	54.0
BIG BAR RANGER STATION	MAX	92	93	85	86	88	84	88	94	98	98	95	92	90	93	90	90	94	95	104	105	106	108	110	104	100	101	104	99	102	101	100	96.4
	MIN	49	48	49	49	50	43	50	52	54	52	51	49	45	49	46	50	50	51	56	60	58	58	60	63	58	58	55	51	54	53	50	52.3
CALLAHAN RANGER STA	MAX	85	85	81	85	81	84	86	93	91	93	93	91	94	90	88	90	93	98	100	101	101	100	99	91	95	96	96	97	96	97	96	92.5
	MIN	46	43	41	40	42	41	42	45	49	49	46	46	45	48	44	42	44	46	52	56	53	54	57	58	54	56	55	54	49	48	46	48.1
CECILVILLE 5 SE	MAX	84	78	78	86	78	81		89	88	88	86	85	87	83	84	85	89	93	95	95	97	99	94	90	91	93	90	92	91	92	91	88.4
	MIN	44	42	37	42	45	41		43	50	49	44	43	43	45	41	45	46	49	53	55	50	56	61	57	53	52	50	47	52	49	45	47.6
CLOVERDALE 3 SSE	MAX	93	88	87	98	95	90	93	89	85	84	91	94	93	91	91	93	98	102	97	96	95	91	92	86	81	85	86	88	89	87	90	90.9
	MIN	47	49	56	54	53	53	51	49	49	50	53	55	51	51	57	61	64	58	59	53	54	50	52	55	56	52	51	49	50	47	47	52.8
COVELO	MAX	91	89	83	86	84	80	81	90	94	93	92	92	88	92	87	87	90	94	98	100	101	101	101	98	92	95	96	95	97	97	96	92.3
	MIN	47	45	43	46	48	46	48	49	52	51	47	49	51	48	44	46	48	50	51	53	56	55	57	58	52	51	48	47	48	47	46	49.3
CRESCENT CITY 1 N	MAX	64	66	65				67	64	63	64	68			66	67	66	67	68			68	67	64	65	65			64	63	64	63	65.4
	MIN	54	55	50				47	51	52	54	54			45	47	46	45	46			46	50	48	51	52			52	51	51	52	50.0
DUTTONS LANDING	MAX	76	72	81	90			79	70	65	71	74	74		77	69	76	86	87	89		82	76	76	71	73			75	72	72	72	76.2
	MIN	52	52	52	54			53	51	51	53	52	53		54	52	54	56	56	50		54	53	56	55	57			51	50	49	50	52.8
ELK VALLEY	MAX	80	77	80	82	82	80	83	89	97	85	81	84	85	83	83	87	89	95	95	94	91	95	94	90	90	91	91	90	88	89	88	87.4
	MIN	44	52	42	42	49	45	44	44	49	51	54	42	42	49	42	40	44	45	47	49	47	50	55	58	53	48	48	43	43	45	43	46.7
EUREKA WB CITY	MAX	60	62	61	62	60	60	61	58	58	60	62	61	59	60	59	59	60	59	58	59	60	60	60	59	58	57	59	58	56	56	59	59.4
	MIN	54	54	53	53	53	51	53	53	52	52	53	52	52	52	53	52	50	50	52	52	50	51	49	54	52	50	51	51	50	50	52	51.8
FERNDALE 2 NW	MAX	63	68	66	66	64	64	65	64	60	65	67	66	65	65	63	64	65	63	62	63	62	62	70	63	62	60	60	60	61	58	62	63.5
	MIN	55	55	51	53	53	50	48	51	51	53	54	50	49	51	50	49	43	45	50	50	49	46	48	53	52	43	50	49	49	50	52	50.1
FOREST GLEN	MAX	88	87	81	82	84	84	86	91	93	93	91	93	92	91	86	87	88	93	99	99	101	102	104	101	95	96	97	96	96	96	96	92.5
	MIN	42	42	43	42	43	40	44	45	48	47	48	43	44	43	38	40	42	43	49	51	52	53	62	57	52	51	49	45	49	47	42	46.3
FORT BRAGG	MAX	62	63	63	63	63	61	64	63	60	57	60	64	65	64	64	62	62	65	62	58	61	60	58	64	66	60	59	63	62	57	58	61.7
	MIN	47	50	47	52	51	47	46	49	48	48	49	49	48	49	50	46	47	48	49	49	49	47	50	53	52	50	49	47	46	49	48	48.7
FORT BRAGG AVIATION	MAX	63	65	66	65	64	64	64	62	59	62	66	67	65	64	63	65	66	63	58	61	61	57	62	67	59		63	60			64	63.0
	MIN	46	49	43	50	49	52	43	49	49		45	45	43	48	49	44	44	44	45	44	45	45	50	55	52		49	44			48	47.0
FORT JONES RANGER STA	MAX	90	88	82	85	84	84	87	93	93	93	90	89	93	90	88	90	93	98	100	99	100	101	98	90	91	95	95	93	95	94	94	92.1
	MIN	44	43	40	39	44	40	39	44	46	49	50	44	44	48	42	40	42	44	49	51	49	52	55	53	55	54	49	45	49	46	42	46.2
FORT ROSS	MAX	65	66	70	68	65	65	58	58	61	66	67	68	65	66	66	68	68	67	59	60	60	62	65	71	67	61	67	65	62	64	66	64.7
	MIN	44	46	45	45	50	47	45	48	48	49	45	47	47	45	45	45	45	49	47	50	49	51	52	59	55	51	53	46	49	45	44	47.9
GRATON	MAX	86	88	88	96	91	91	80	78	74	78	83	85	87	82	85	84	95	96	87	86	83	82	83	79	77	77	75	77	78	76	80	83.5
	MIN	47	43	41	46	46	47	46	50	49	49	43	46	48	44	43	45	49	48	42	44	43	47	52	56	54	51	51	46	50	47	45	47.0
HAPPY CAMP RANGER STA	MAX	92	89	83	86	88	86	87	90	98	100	95	91	90	92	89	90	93	95	102	104	102	105	107	98	94	97	100	99	99	97	96	94.6
	MIN	49	48	46	47	49	47	48	50	56	55	53	49	50	52	49	46	50	52	57	58	56	59	61	63	60	60	53	50	55	52	49	52.5
HEALDSBURG	MAX	87	92	98	95	90	88	89	81	85	91	95	92	92	89	95	102	104	96	95	93	91	94	85	81	85	84	87	[illegible]	85	89	97	90.8
	MIN	51	50	50	54	53	53	52	52	51	52	51	53	55	51	50	54	56	56	51	52	48	52	55	59	57	55	54	51	51	51	47	52.5
HILTS	MAX																																
	MIN																																
HOOPA	MAX	88	88	73	83	84	79	86	92	93	96	88	81	85	86	84	85	88	92	99	100	101	103	108	97	86	95	98	88	94	97	92	90.6
	MIN	50	44	52	50	51	49	49	54	55	55	55	54	52	49	47	49	51	53	57	60	58	62	68	61	56	59	54	51	54	53	51	53.6
KENTFIELD	MAX	84	80	85	94	86			72	70	75	83	82	85	83	82	85	95	91	86	90	85	86	85	77	76	79	79	76	80	77	80	82.3
	MIN	50	49	48	53			50	51	50	50	49	51	52	51	48	50	53	54	51	54	52	51	55	54	58	52	52	48	48	48	47	51.0
KLAMATH	MAX	61	62	70	70	71	72	77	68	63	64	67	69	66	69	66	63	70	68	67		72	69	65	63	64	63	60	61	62	57	60	66.0
	MIN	54	55	49	53	54	49	48	52	51	54	54	50	47	47	49	47	46	50	53		50	52	52	54	53	51	51	54	52	52	52	51.2
KNIGHTS VALLEY	MAX																																
	MIN																																
LAKE PILLSBURY NO 2	MAX																																
	MIN																																
LAVA BEDS NAT MONUMENT	MAX	78	81	77	72	76	74	73	77	82	86	87	85	79	82	78	78	81	84	87	91	91	92	92	84	86	86	89	89	89	89	89	83.4
	MIN	42	51	40	44	45	47	43	49	53	50	47	44	46	47	46	45	48	51	57	59	58	56	57	59	55	53	55	52	53	51	53	50.2
MOUNT HEBRON RS	MAX	80	83	76	72	75	73	74	77	82	83	86	84	82	84	79	76	80	82	88	92	90	91	92	84	82	83	89	87	87	88	88	82.9
	MIN	42	41	33	33	37	37	35	40	43	45	40	39	39	40	36	34	36	40	47	47	45	47	50	52	50	47	46	43	44	43	44	41.8
NAPA STATE HOSPITAL	MAX	81	82	92	91	81	79	76	76	76	79	81	81	82	79	81	92	94	88	87	84	82	81	78	77	78	78	75	77	77	76	85	81.5
	MIN	54	55	49	54	54	54	54	51	52	54	53	52	53	55	50	52	53	54	52	55	55	53	56	54	58	53	53	52	50	49	49	53.0
ORICK PRAIRIE CREEK PK	MAX	61	64	68	67	67	69	74	69	66	65	65	70	66	65	66	67	70	71	69	70	72	71	68	66	65	65	62	62	62	61	59	66.5
	MIN	54	54	50	42	52	42	41	52	51	53	53	45	41	42	42	40	41	41	50	49	43	47	48	53	52	45	49	52	50	51	51	47.6
ORLEANS	MAX	90	83	87	88	88	90	94	97	98	93	87	87	89	87	89	92	99	102	104	105	106	109	103	95	97	99	94	98	99	96	94	94.8
	MIN	49	53	48	49	52	48	49	53	55	55	53	50	48	49	47	49	51	51	57	60	59	62	65	63	58	60	55	51	49	54	50	53.3
PETALUMA FIRE STA 2	MAX	80	79	89	85	77	86	82	78	76	86	89	87	83	83	83	91	97	91	89	85	83	86	85	77	75	76	82	81	77	80	88	83.4
	MIN	49	49	48	54	51	52	50	52	51	51	48	52	53	49	49	51	52	52	49	52	51	51	56	57	57	52	53	49	51	51	49	51.3
POINT ARENA	MAX	66	71	65	71	65	64	69	63	67	63	66	65	66	65	64	64	65	70	66	68	65	61	69	66	64	63	66	63	63	59	64	65.4
	MIN	49	50	48	59	50	49	47	47	48	49	50	51	49	49	49	49	49	47	49	48	48	47	53	56	55	56	50	48	48	49	47	49.8
POTTER VALLEY PH	MAX	88	92	92	89	89	92	94	96	96	95	97	96	96	95	89	95	100	101	103	104	105	105	105	97	93	98	97	97	96	98	99	96.4
	MIN	48	46	56	50	51	49	54	55	52	55	52	55	56	54	53	50	55	57	57	58	59	58	58	57	50	54	54	52	52	50	48	53.4
RICHARDSON GROVE ST PK	MAX	88	81	77	78	80	75	79	85	90	94	86	75	81	83	82	82	87	87	100	104	96	102	101	90	79	92	95	85	92	95	91	87.5
	MIN	53	56	55	55	55	53	50	54	55	55	57	54	51	52	52	52	52	53	50	54	53	55	59	57	53	55	54	52	53	52	53	53.7
SAINT HELENA	MAX	85	88	97	92	88	84	87	80	86	89	89	90	93	83	89	98	102	95	100	94	93	91	87	84	88	87	84	86	87	87	96	89.6
	MIN	55	47	47	50	52	50	50	52	53	56	53	52	53	52	49	52	53	53	50	55	53	53	57	57	58	53	53	55	47	46	48	52.1
SAN RAFAEL	MAX	80	80	93	89	82	79	78	79	78	79	79	82	83	81	82	90	93	95	91	92	91	85	85	79	77	78	78	78	81	76		83.1
	MIN	50	50	46	55	51	54	54	52	51	51	52	55	56	53	52	54	57	57	58	53	55	52	57	52	57	56	53	50	51	51		53.2

See Reference Notes Following Station Index

Station		Day of Month 1	2	3	4	5	6	7	8	9	10	11	12	13	14	15	16	17	18	19	20	21	22	23	24	25	26	27	28	29	30	31	Average
SANTA ROSA	MAX	81	88	94	90	87	83	83	77	78	85	88	89	85	84	88	94	98	91	90	87	85	86	80	76	78	78	82	81	78	83	90	85.1
	MIN	50	48	48	51	51	51	50	51	50	51	48	51	53	50	50	52	54	53	48	50	48	51	54	60	58	52	53	50	50	50	48	51.1
SAWYERS BAR RANGER STA	MAX	88	90	80	85	86	83	85	90	92	90	92	89	89	90	87	88	91	94	98	100	101	102	105	98	93	95	95	95	95	96	96	92.2
	MIN	48	47	43	47	50	46	48	49	50	53	52	49	48	50	46	50	58	52	57	60	60	60	65	62	58	59	55	51	52	55	49	52.5
SCOTIA	MAX	67	63	65	62	63	61	61	69	65	66	71	66	66	67	66	69	71	69	70	70	69	70	73	73	63	68	67	59	65	64	62	66.5
	MIN	54	54	53	52	52	51	50	53	54	53	53	53	52	51	53	50	47	48	50	52	47	51	52	54	54	48	50	52	50	51	52	51.5
SHELTER COVE	MAX	63	67	77	78	78	80	78	72	59	59	76	76	78	79	78	78	86	78	78	61	65	60	63	65	63	60	62	63	62	58	65	69.8
	MIN	51	52	47	56	55	55	49	51	47	48	48	50	56	54	53	54	56	57	57	50	51	50	50	55	53	50	49	51	50	49	49	51.7
SONOMA	MAX	92	89	94	91	85	86	91	85	86	88	92	92	93	85	89	98	101	99	98	93	92	91	90	83	84	89	83	90	88	89	96	90.4
	MIN	50	47	45	48	50	49	49	50	50	47	48	49	51	49	47	49	51	51	46	52	49	49	54	57	59	53	52	44	48	44	40	49.3
TRINITY DAM VISTA PT	MAX	87	86	82	82	86	83	83	85	90	90	91	90	89	91	88	87	90	93	97	99	99	98	98	93	91	89	93	92	91	92	93	90.3
	MIN	52	52	46	49	51	49	51	53	57	55	53	52	54	53	49	52	53	54	58	61	61	61	63	64	60	58	58	54	58	56	54	54.9
TULELAKE	MAX	83	82	74	78	78	76	79	86	88	87	87	84	85	84	81	84	85	90	93	93	93	94	92	86	86	90	89	88	89	89	89	85.9
	MIN	42	44	39	40	40	46	41	42	48	45	44	44	41	46	45	39	40	43	48	52	52	49	50	52	55	48	48	45	47	47	47	45.5
UKIAH	MAX	89	82	88	86	79	92	96	97	94	96	95	90	96	86	87	91	101	104	105	106	103	100	95	89	94	97	95	97	97	97	95	94.2
	MIN	53	50	49	53	59	53	55	54	53	57	55	56	58	56	54	53	57	60	58	61	60	58	57	53	55	53	54	54	51	51	50	54.8
WEAVERVILLE RANGER STA	MAX	90	90	83	86	86	83	85	90	94	93	93	91	90	93	88	88	90	95	100	102	103	102	103	98	95	95	98	96	96	96	96	93.2
	MIN	47	46	42	45	48	44	47	48	51	50	48	47	48	49	44	47	46	49	52	54	55	54	61	60	54	51	52	48	51	49	47	49.5
WEED FIRE DEPARTMENT	MAX	81	82	80	74	77	75	76	79	88	89	88	87	83	85	81	81	82	85	90	93	92	94	94	90	88	86	92	90	89	90	91	85.5
	MIN	47	44	42	41	45	42	40	46	52	55	46	45	44	43	43	40	43	47	52	54	51	53	58	59	59	54	55	50	49	51	49	48.4
WILLITS 1 NE	MAX	85	80	82	81	80	86	88	88	87	86	87	86	90	87	81	86	93	95	97	99	98	98	92	87	87	90	89	89	90	88	89	88.4
	MIN	47	43	39	45	48	46	47	51	50	52	46	48	51	48	44	47	48	52	51	53	54	53	54	49	54	43	48	46	47	43	42	48.0
WILLOW CREEK 1 NW	MAX	92	90	79	89	88	83	89	95	99	99	92	87	88	90	89	91	94	96	104	106	105	108	111	102	95	100	101	95	100	101	98	95.4
	MIN	48	55	55	49	52	48	50	53	55	56	54	50	48	49	46	49	50	52	57	59	58	61	67	63	55	59	54	55	55	52	50	53.7
YREKA	MAX	87	89	82	82	83	80	81	85	92	93	92	89	88	90	86	87	90	91	97	100	98	100	101	95	91	97	97	94	95	97	97	91.2
	MIN	53	50	46	48	47	47	46	51	55	56	51	51	49	52	48	46	49	52	55	59	57	59	63	63	59	58	56	54	56	57	53	53.1
* * *																																	
SACRAMENTO DRAINAGE 02																																	
ADIN RANGER STATION	MAX	83	89	77	80	77	76	81	87	86	84	85	82	84	82	82	85	87	91	94	93	91	91	93	87	87	90	89	87	89	89	87	86.0
	MIN	46	45	37	36	41	39	40	43	52	53	48	44	46	45	42	40	42	45	49	51	54	55	56	52	51	45	51	49	49	54	54	46.9
ALTURAS RANGER STATION	MAX	84	88	80	80	85	82	84	84	90	90	90	87	90	90	84	86	89	92	98	98	95	99	99	91	89	90	94	92	90	90	93	89.5
	MIN	40	41	42	39	47	42	41	42	46	45	42	47	42	40	42	39	41	41	41	46	45	46	53	55	50	42	44	49	41	40	42	43.6
AUBURN	MAX	93	92	90	93	91	92	87	91	90	92	95	96	95	95	90	95	98	101	102	100	101	100	100	96	89	89	96	92	97	97	98	94.6
	MIN	61	59	59	61	59	55	60	62	60	62	66	66	66	64	59	61	66	69	71	70	70	70	70	61	57	58	58	64	67	65	65	63.3
BERRYESSA LAKE	MAX	92	89	89	96	94	88	90	94	90	91	95	96	95	95	88	93	99	101	101	102	103	98	101	91	85	92	94	91	94	93	95	94.0
	MIN	58	59	57	61	61	59	60	60	58	59	62	63	62	59	60	63	65	66	63	66	68	65	66	59	57	58	59	60	58	58	60	60.9
BLUE CANYON WB AIRPORT	MAX	75	72	76	74	71	71	75	74	74	77	78	77	79	75	76	80	81	82	85	87	86	86	82	79	80	81	80	81	81	83	84	78.8
	MIN	58	56	53	56	56	53	56	57	59	58	59	62	61	60	59	58	61	63	66	68	68	69	64	62	59	65	64	63	62	62	62	60.6
BOWMAN DAM	MAX	76	73	78	76	73	73	75	76	76	77	79	78	80	75	78	82	82	84	83	87	86	86	81	82	82	81	82	84	81	83	84	79.8
	MIN	50	48	45	50	50	52	52	52	54	54	54	53	55	55	52	53	55	55	58	59	59	62	62	58	56	58	56	57	58	56	55	54.6
BRANNAN ISLAND	MAX	95	86	85	94	94	94	88	90	82	87	93	94	92	90	84	90	97	101	96	97	95	92	91	87	87	85	86	86	86	87	88	90.3
	MIN	51	50	50	50	50	55	49	58	51	47	47	64	58	54	50	62	61	66	62	64	64	59	59	54	47	42	44	48	48	45	43	53.3
BROOKS FARNHAM RANCH	MAX	97	97	93	95	98	93	94	95	95	93	96	96		97	94	95	100	95	100	100	101	101	101	97	90	93	95	95	96	96	97	96.2
	MIN	51	56	54	54	61	56	55	59	58	58	59	60		59	58	60	59	60	57	61	64	61	69	60	55	56	55	56	54	54	51	57.7
BURNEY	MAX	84	85	80	82	85	81	82	85	88	88	88	88	86	87	83	85	89	92	94	95	96	96	97	91	89	89	91	90	90	91	90	88.3
	MIN	39	41	40	37	42	40	42	39	48	42	43	44	42	50	46	39	40	43	45	47	49	47	55	53	48	42	44	40	39	40	40	43.4
CANYON DAM	MAX	82	82	79		81	79	79	85	83	84	85	84	87	86	84	84	89	89	92	93	94	93	88	89	87	90	88	91	89	85		86.2
	MIN	41	41	39		41	42	41	45	46	46	45	44	43	49	45	45	40	47	51	49	50	51	60	53	47	47	46	44	48	44		45.9
CENTERVILLE PH	MAX	96	97	96		98	96	99	100	96	97	98		100	100	102	105	105	105		105	107	105	104	100	96	97	95	100	101	100	102	100.1
	MIN	54	54	51		53	52	54	57	57	57	58		56	56	56	56	56	55		60	64	62	62	62	53	54	53	55	54	54	55	56.1
CHESTER	MAX	81	78	80	82	80	78	81	83	85	86	85	84	85	83	84	86	88	90	90	92	92	93	92	88	88		89	88	88	89	89	85.9
	MIN	40	40	37	38	41	40	40	42	44	46	44	41	42	47	44	42	43	45	48	45	48	48	56	53	46		43	41	45	41	39	43.6
CHICO EXPERIMENT STA	MAX	94	94	96	98	89	97	100	99	95	96	97	97	98	98	95	101	101	101	100	101	101	102	99	99	93	96	96	97	95	95	99	97.4
	MIN	60	61	54	54	63	58	63	66	61	59	62	61	62	64	61	63	62	65	63	65	69	63	67	64	58	60	59	58	62	58	57	61.4
CLARKSBURG	MAX	94	88	88	94	94	85	91	93	83	89	94	93	93	93	85	92	99	100	99	98	98	95	94	89	83	89	92	88	91	91	90	91.8
	MIN	49	49	49	55	58	54	54	55	53	53	53	61	60	58	55	55	60	60	60	59	61	59	62	59	55	54	55	55	53	52	54	55.8
CLEARLAKE HIGHLANDS	MAX	94	93	88	92	93	85	93	96	97	93	96	98	97	98	93	95	98	102	102	104	105	105	104	100	93	97	100	99	99	99	100	97.0
	MIN	46	56	47	49	60	50	50	51	52	52	53	52	53	53	53	52	51	53	50	55	54	55	53	57	48	51	52	48	47	44	47	51.4
COLFAX	MAX	91	89	98				89	89	88	92	93			92	92	94	97	97			101	99	98	98	96			94	95	97	98	94.4
	MIN	62	54	58				59	63	65	64	65			65	64	64	66	68			68	73	67	65	63			65	69	63	66	64.4
COLUSA 1 SSW	MAX	93	92	95	95	92	93	95	92	93	96	95	95	96	93	95	101	101	103	101	101	100	102	99	91	93	95	92	92	95	95	99	95.8
	MIN	60	59	59	62	58	55	60	60	57	57	60	60	60	59	58	61	62	63	60	63	64	61	65	60	56	57	56	57	56	55	55	59.2
DAVIS 2 WSW	MAX	93	98	94	95	96	90	91	94	88	92	96	96	94	96	89	94	101	104	102	101	100	100	98	94	88	91	95	89	94	94	94	94.9
	MIN	53	55	51	58	58	53	56	56	53	54	55	59	59	56	55	56	60	58	55	58	61	59	64	59	54	53	52	53	52	50	51	55.7
DEER CREEK POWER HOUSE	MAX	81	80	81		80	77	78	81	80	80	83	83	85	82	83	85	86	87	96	93	91	90	88	85	85	85		86	86	88	89	84.6
	MIN	43	42	40		46	45	45	47	50	49	48	46	50	51	48	47	48	48	56	59	53	55	59	55	51	50		50	52	50	45	49.2
DE SABLA	MAX	87	86	86		87	84	88	88	85	87	90	90	90	90	86	92	93	95	95	98	98	96	95	93	88	90	89	92	92	92	93	90.5
	MIN	54	55	50	50		51	52	54	55	54	55	59	56	60	55	55	55	57	58	58	60	60	60	60	55	55	55	53	56	55	55	55.6
DOBBINS COLGATE	MAX	96	95	94				96	98	94	100	99			100	98	98	101	102			103		98	98	92			98	99	99	98	
	MIN	62	58	56				58	62	55	58	59			60	60	62	63	63			64		65	66	58			60	64	64	65	
DOWNIEVILLE RANGER STA	MAX	84	86	84	90	84	82	85	88	84	85	87	88	87	89	84	88	90	91	92	94	98	95	95	93	89	89	91	90	90	91	93	88.9
	MIN	47	44	43	45	47	49	48	48	51	51	50	48	52	54	50	49	51	50	54	53	54	57	61	58	59	51	51	52	53	51	48	50.9
EAST PARK RESERVOIR	MAX	92	91	89	92	94	89	91	94	95	90	94	94	93	95	90	94	98	100	100	101	104	100	102	99	92	93	95	93	95	95	95	94.8
	MIN	56	54	53	52	60	57	55	57	60	58	60	60	62	59	59	58	60	60	62	63	65	62	69	66	56	56	60	58	59	58	56	59.0
FAIRFIELD FIRE STATION	MAX	94	85	85	95	92	83	85	87	79	86	97	92	90	91	82	91	98	102	95	96	94	93	90	85	80	84	87	86	88	88	88	89.3
	MIN	54	55	54	59	56	56	55	54	53	54	57	58	58	56	56	58	61	65	61	62	60	59	59	59	57	55	61	56	52	52	56	57.0

See Reference Notes Following Station Index

DAILY TEMPERATURES

Station		Day of Month 1	2	3	4	5	6	7	8	9	10	11	12	13	14	15	16	17	18	19	20	21	22	23	24	25	26	27	28	29	30	31	Average
FOLSOM DAM	MAX	95	93	92	94	95	88	89	92	91	92	97	97	98	97	91	96	101	102	102	103	102	101	100	94	87	92	96	94	98	96	97	95.5
	MIN	59	58	56	59	58	55	59	58	57	58	61	63	64	62	59	62	64	66	66	66	71	66	69	58	55	56	57	59	57	56	56	60.3
GEORGETOWN RANGER STA	MAX	86	87	85	88	87	85	81	84	85	86	88	90	91	89	86	88	92	94	95	97		97	96	91	88	89	92	90	94	93	94	89.6
	MIN	57	56	55	60	57	56	54	58	61	60	59	63	62	60	61	61	63	64	65	65	65	61	60	61	60	62	62	61	65	64	64	60.7
GRASS VALLEY NO. 2	MAX	86	86	83	88	87	84	82	86	86	86	90	89	88	90	84	87	92	95	96	98	98	97	95	93	88	89	91	89	93	91	93	89.7
	MIN	52	51	48	52	54	53	54	55	58	57	56	57	60	59	55	55	51	59	60	60	63	62	61	60	56	57	57	58	59	57	54	56.5
HAT CREEK PH NO 1	MAX	87	88	83	82	87	85	84	88	92	89	91	91	90	91	88	88	92	94	98	99	100	99	100	93	93	92	96	93	93	95	94	91.5
	MIN	41	42	42	41	44	43	42	44	49	47	46	46	43	49	46	42	42	44	47	49	50	49	55	54	49	44	46	41	41	42	41	45.2
JESS VALLEY	MAX	79	78	72	76	75	71	75	83	84	85	83	80	83	81	79	82	85	91	94	92	90	92	91	88	85	90	91	89	88	88	89	84.2
	MIN	43	43	38	38	42	38	40	40	45	43	45	44	44	44	42	42	43	45	48	49	50	50	54	53	49	46	48	45	48	45	46	44.8
LAKEPORT	MAX	95	89	90	95	90	94	96	96	96	98	100	99	100	95	96	99	105	104	106	107	106	105	104	98	98	100	99	101	101	100	102	98.8
	MIN	52	50	46	51	52	52	55	56	55	56	53	56	57	54	51	53	54	57	56	60	58	58	65	58	54	55	54	54	53	50	49	54.4
LAKESHORE	MAX	91	87	91	95	93	91	94	95	92	94	93	93	94	92	95	98	101	103	104	107	104	107	100	93	95	98	96	97	97	98	101	96.4
	MIN	54	52	60	59	62	64	65	64	59	58	56	60	60	66	64	65	67	69	60	63	65	63	63	64	58	56	59	57	56	57	57	60.7
LAKE SPAULDING	MAX	78	76	79			73	77	77	76	79	80	81	81	78	78	82	83	83	85	86	86	84	85	82	82	81	79	82	81	83	83	80.7
	MIN	42	42	38			45	47	47	49	48	48	52	53	49	45	45	47	47	52	51	51	58	44	53	49	49	48	49	50	45	44	47.8
LAKE SPAULDING DAM	MAX	78	77	79							81	80	81	81	78	78	83	84	85	88	89	89	86	88	83	83	85	83	83	82	86	84	83.0
	MIN	49	45	44			50	51	52	53	52	52	52	53	53	50	51	53	55	58	58	57	52	49	58	55	56	55	55	56	53	55	52.8
MANZANITA LAKE	MAX	76	78	70	71	76	74	70	80	79	78	79	81	80	83	78	79	82	85	86	88	88	89	90	80	81	81	86	84	84	85	83	80.8
	MIN	44	48	40	48	44	45	45	46	48	45	46	52	46	48	45	46	42	48	50	52	54	52	57	57	45	46	46	44	46	45	46	47.3
MARYSVILLE	MAX	98	99	96	97	98	94	95	96	96	95	99	100	99	100	96	99	102	104	105	104	103	103	103	99	94	94	97	97	100	98	99	98.7
	MIN	60	60	58	61	61	57	61	61	60	61	62	64	64	62	61	64	67	67	66	66	69	66	70	61	57	58	58	60	57	56	59	61.7
MC CLOUD	MAX	84	83	79	80	83	81	83	85	89	90	89	87	88	89	85	86	89	89	95	99	97	97	98	90	89	90	93	89	90	90	90	88.6
	MIN	45	45	47	41	44	42	43	45	48	48	47	47	46	47	47	43	46	47	50	54	53	54	56	57	50	47	46	44	43	44	43	47.1
MINERAL	MAX	79	79	75	78	80	76	76	80	80	80	82	82	82	83	79	80	84	86	88	90	91	91	92	86	83	84	86	86	85	86	86	83.1
	MIN	39	41	36	40	42	40	40	43	44	42	43	43	43	46	43	42	43	43	46	45	48	48	55	56	44	42	43	40	44	41	42	43.5
MONTICELLO DAM	MAX	93	91	89	95	94	88	91	93	92	93	96	95	96	95	90	94	101	102	100	100	103	101	101	96	87	93	95	92	95	94	95	94.8
	MIN	55	55	57	57	60	58	57	56	55	57	59	60	61	57	58	61	63	62	59	62	65	63	63	57	55	56	57	58	56	57	56	58.5
MOUNT SHASTA WB CITY	MAX	81	78	73	77	74	76	81	87	87	86	84	83	86	83	80	82	65	92	94	92	94	96	89	87	86	90	87	88	88	88	89	85.3
	MIN	47	47	46	51	52	50	47	53	52	51	51	52	48	52	51	50	52	50	54	60	55	56	60	60	51	52	52	49	49	50	49	51.6
NEVADA CITY	MAX	87	88	86	85	87	85	82	84	85	86	88	90	90	89	87	90	90	92	92	95	96	94	94	92	85	86	89	90	91	92	93	89.0
	MIN	46	45	41	44	47	48	48	49	51	51	50	51	52	54	50	50	50	51	52	53	56	57	58	56	52	52	53	52	53	51	46	50.6
ORLAND	MAX	96	95	92	96	98	94	97	100	94	95	98	98	97	99	92	97	103	103	103	103	103	103	102	102	93	96	97	95	99	97	97	97.9
	MIN	60	57	58	72	61	59	65	64	62	61	65	64	64	62	63	63	66	65	63	65	65	63	70	63	56	61	63	61	60	60	60	62.6
OROVILLE	MAX	97	97	94	96	97	93	95	96	95	95	98	99	99	99	95	98	102	104	104	105	106	104	102	101	94	94	98	92	100	98	99	98.3
	MIN	63	61	60	61	66	61	66	66	64	65	66	66	67	67	63	68	74	71	70	68	72	70	74	65	60	62	63	62	63	62	63	65.5
PARADISE	MAX	87	89	86	89	90	85	89	92	88	89	91	92	92	92	88	90	96	96	97	97	97	97	96	95	88	89	92	94	94	92	92	91.6
	MIN	66	65	59	64	63	59	62	62	63	64	67	68	66	65	63	64	69	69	70	68	71	71	70	66	60	63	66	68	66	59	68	65.3
PLACERVILLE	MAX	90	91	89	88	89	87	89	87	87	91	91	93	99	90	90	90	94	98	97	98	98	98	99	92	88	89	93	94	94	95	96	92.4
	MIN	52	52	48	47	53	53	55	57	57	59	57	53	63	60	56	56	58	56	61	61	61	65	64	59	55	56	58	60	60	58	54	56.9
PLACERVILLE IFG	MAX	90	91	88	88	86	83	86	86	88	90	92	93	91	88	90	94	95	96	98	99	99	98	97	91	90	93	92	95	95	96	98	92.1
	MIN	62	60	57	67	65	60	63	63	65	65	65	66	67	65	64	65	68	69	71	71	72	72	67	65	63	66	67	69	68	69	68	65.9
PLATINA	MAX	99	89	87	87	88	90	92	94	94	93	93	91	93	97	91	92	96	99	101	102	102	100	96	97	98	100	95	102	99	98	99	95.3
	MIN	53	54	58	57	58	57	52	58	50	61	61	61	58	69	57	61	65	61	56	58	60	58	65	63	63	63	55	55	55	57	56	58.5
PORTOLA	MAX	80	81	79	82	82	79	80	83	85	86	85	83	88	87	84	88	88	92	92	93	94	95	95	90	89	91	90	87	89	89	89	86.9
	MIN	35	36	33	37	40	40	38	41	44	44	41	38	41	46	44	41	42	42	48	47	45	50	57	51	45	44	42	45	42	40	35	42.4
QUINCY	MAX	87	88	84	90	90	86	88	95	90	92	92	93	91	95	97	90	97	96	101	101	101	98	100	99	93	97	97	94	93	96	96	93.8
	MIN	38	38	37	39	43	41	40	45	47	47	45	41	44	48	42	44	43	45	50	42	49	50	58	54	47	45	42	41	46	42	37	44.2
RED BLUFF WB AIRPORT	MAX	96	92	96	100	95	97	100	97	97	101	100	99	100	94	99	105	107	107	108	109	108	107	104	95	98	100	99	103	100	101	104	100.6
	MIN	62	62	63	72	69	62	69	65	66	65	66	67	66	66	64	68	68	69	68	69	73	68	72	67	63	66	66	66	65	63	65	66.5
REDDING FIRE STA NO 2	MAX	97	96	94	99	98	97	99	99	99	100	100	99	100	99	100	104	106	107	109	112	110	109	107	101	99	102	102	102	102	101	103	101.7
	MIN	61	61	61	66	70	68	68	72	68	68	69	72	70	72	72	72	72	75	73	74	74	74	74	72	65	67	68	70	70	69	71	69.6
ROCKLIN	MAX	98	98	96	95	98	93	94	96	95	96	100	102	101	100	95	99	102	106	106	105	106	106	104	99	92	96	101	98	101	100	98	99.2
	MIN	57	60	50	53	59	55	60	59	58	59	62	60	61	61	58	59	62	62	65	62	70	67	68	59	57	56	58	60	57	57	54	59.5
SACRAMENTO WB AIRPORT	MAX	92	92	95	95	89	91	94	87	92	96	97	95	96	88	94	100	103	103	101	101	99	99	94	87	90	94	90	96	94	94	99	94.7
	MIN	55	55	55	56	58	55	57	56	58	54	59	63	62	59	56	58	63	64	62	64	64	60	61	59	56	55	55	56	55	53	56	57.9
SACRAMENTO WB CITY	MAX	92	92	93	96	90	92	94	88	92	96	96	95	94	88	94	100	104	102	101	102	98	98	94	86	90	94	90	96	94	94	100	94.7
	MIN	57	58	58	65	60	57	59	58	58	57	60	66	64	60	58	62	66	67	65	66	66	62	62	60	57	56	56	58	56	56	59	60.3
SHASTA DAM	MAX	93	91	97	87	89	89	89	92	97	95	97	96	95	96	96	92	95	97	104	105	107	105	104	96	94	97	98	97	100	97	98	96.3
	MIN	65	65	67	68	68	68	69	71	59	67	68	70	69	71	69	71	73	75	72	75	76	75	75	73	66	68	69	69	69	74	70	69.8
SIERRA CITY	MAX	82	84	79	86	83	81	82	83	84	87	87	86	83	84	86	84	88	89	90	93	93	93	93	91	87	89	90	87	89	88	91	86.8
	MIN	46	42	43	52	49	50	52	51	53	54	50	47	50	50	48	53	53	53	58	58	57	60	61	57	52	55	54	54	53	50	50	52.1
SIERRAVILLE RANGER STA	MAX	81	80	78	79	81	77	79	80	83	78	85	85	82	87	80	82	86	88	92	91	90	92	93	88	85	89	90	85	83	85	87	84.5
	MIN	37	38	42	41	45	45	43	42	45	46	45	49	47	50	43	43	48	43	52	50	49	52	62	55	48	46	46	48	48	43	38	46.1
SODA SPRINGS 1 E	MAX																																
	MIN																																
STONY GORGE RESERVOIR	MAX	94	93	91	96	95	95	96	96	95	96	96	95	98	95	96	101	102	104	104	104	103	103	103	99	95	97	95	97	96	98	99	97.6
	MIN	58	56	55	57	61	59	59	60	61	59	61	62	64	61	61	61	63	64	63	64	65	64	69	65	58	61	62	61	61	61	60	61.2
STRAWBERRY VALLEY	MAX	82	78	82	82	82	81	82	83	82	83	84	85	86	84	83	88	88	90	92	94	93	92	89	85	85	87	86	88	87	[illegible]	88	85.8
	MIN	46	46	44	49	49	42	48	50	51	50	50	49	52	53	50	50	51	52	54	53	57	57	61	57	52	51	50	51	54	53	48	51.0
TURNTABLE CREEK	MAX	90	90	91	86	91	94	90	95	94	95	96	100	98	98	94	96	98	97	107	108	109	107	105	96	98	100	102	100	99	100	99	97.5
	MIN	64	62	65	68	68	66	52	67	51	67	51	65	66	68	69	70	72	74	69	72	74	70	73	71	67	66	67	68	68	69	69	66.7
TWIN LAKES	MAX	66	65	66	64	60	59	60	64	64	64	67	67	66	64	69	68	71	71	72	73	75	74	73	70	70	70	70	70	69	72	70	67.8
	MIN	37	52	40	38	37	43	43	43	39	41	41	42	44	42	44	38	42	44	48	49	48	50	52	47	44	45	46	46	47	41	42	43.7
VACAVILLE	MAX	96	93	96	96	93	90	93	92	91	97	96	97	96	92	94	100	103	102	102	101	101	97	96	92	87	92	94	97	98	97	102	95.9
	MIN	53	57	49	55	54	52	52	56	52	53	55	62	59	55	53	53	59	60	55	55	59	59	63	62	52	51	53	51	50	49	49	54.7
VOLTA POWER HOUSE	MAX	92	90	86	90	90	87	90	89	92	92	98	98	96	94	92	96	99	102	101	103	102	102	101	95	92	95	94	95	95	93	94	94.7
	MIN	59	55	57	57	60	60	55	61	62	60	60	60	62	61	61	67	70	68	67	65	70	68	66	67	62	63	64	59	64	62	63	62.4

See Reference Notes Following Station Index

Station		Day of Month 1	2	3	4	5	6	7	8	9	10	11	12	13	14	15	16	17	18	19	20	21	22	23	24	25	26	27	28	29	30	31	Average
WHISKEYTOWN DCS	MAX	91	91	88	90	92	91	91	94	95	95	97	96	95	96	93	95	96	100	103	106	106	106	106	100	96	96	98	97	98	98	99	96.6
	MIN	63	63	61	66	66	62	63	66	64	64	65	67	66	65	66	68	68	68	69	72	73	70	70	66	62	63	65	65	65	64	66	65.8
WILLIAMS	MAX	98	98	94	95	96	93	96	97	95	95	98	98	98	98	95	96	101	104	99	104	105	101	103	101	94	95	96	94	98	97	97	97.7
	MIN	56	58	58	62	65	59	64	61	60	61	63	64	64	62	62	65	68	68	64	66	68	65	65	61	58	59	58	60	58	58	59	62.0
WILLOWS	MAX	94	92	91	97	98	92	96	99	92	92	94	95	94	96	91	94	100	100	101	101	100	100	99	98	91	91	95	92	96	95	94	95.5
	MIN	61	54	55	67	60	58	60	60	60	59	63	63	63	59	61	62	63	65	62	64	68	61	68	54	55	58	59	60	58	58	59	60.5
WILLOWS 1 SSW	MAX	94	93	95	95	95	95	99	99	92	95	95	93	95	96	94	100	100	100	101	101	100	100	101	100	92	94	94	96	96	95	98	96.5
	MIN	62	56	56	61	58	63	63	62	62	61	65	64	65	63	64	65	66	68	65	67	66	64	71	61	57	60	61	62	61	60	62	62.6
WINTERS	MAX	97	97	94	98	97	93	93	96	95	95	99	99	100	100	96	96	102	104	104	103	103	106	101	99	93	93	96	93	97	99	97	97.9
	MIN	55	67	56	64	60	56	60	58	58	59	58	61	61	59	59	61	65	63	60	62	64	63	69	62	56	55	55	56	54	53	55	59.5
WOODLAND 1 WNW	MAX	98	97	96	95	99	93	94	96	93	95	98	100	96	97	92	97	102	105	104	104	104	102	101	98	93	95	97	94	98	96	97	97.6
	MIN	55	57	54	63	59	55	58	58	56	56	58	59	61	58	56	60	63	62	57	62	63	60	66	59	54	55	55	53	55	53	55	57.9
* * *																																	
NORTHEAST INTERIOR BASINS 03																																	
BOCA	MAX	80	80	78	78	80	77	75	78	80	82	83	84	82	86	78	81	86	87	92	89	92	90	94	87	85	87	89	87	87	85	87	84.1
	MIN	34	33	30	33	35	39	37	37	39	45	37	35	41	45	40	37	38	38	46	41	46	43	51	47	41	41	42	41	43	36	31	39.4
BODIE	MAX	67	75	71	73	69	63	69	73	73	74	78	77	68	73	75	79	80	81	81	82	82	84	80	79	78	81	80	77	78	80	80	76.1
	MIN	28	26	29	28	32	38	26	29	31	41	31	35	46	35	33	34	39	37	43	39	40	41	45	40	42	41	45	36	38	41	37	36.3
BRIDGEPORT	MAX	80	80	78	78	78	75	74	76	78	81	85	81	76	78	74	85	85	86	88	88	89	87	86	85	86	88	82	82	84	86	85	82.1
	MIN	29	29	26	29	28	40	30	36	35	36	46	39	49	40	41	36	39	42	45	46	45	45	57	46	42	42	46	39	45	45	35	39.6
CEDARVILLE	MAX	83	85	81	75	79	77	75	78	89	89	89	88	85	89	85	84	87	90	96	97	95	95	95	90	90	90	93	92	91	92	92	87.6
	MIN	54	51	57	48	55	43	46	51	49	49	56	53	50	54	51	51	54	55	60	59	58	58	66	59	57	56	57	55	50	51	51	53.7
DONNER MEMORIAL ST PK	MAX	80	79	78	80	79	76	78	76	79	80	83	83	80	85	78	80	85	87	90	91	90	91	93	86	87	87	88	82	85	84	87	83.5
	MIN	32	33	35	37	36	40	38	37	36	43	40	39	37	45	42	39	40	40	49	47	44	49	55	47	46	44	43	46	47	37	36	41.3
DOYLE 5 SSE	MAX	87	83	80	84	82	77	82	86	88	89	92	88	90	85	87	90	93	95	95	97	98	97	91	92	91	95	92	92	92	95	92	89.6
	MIN	44	43	39	46	50	48	48	48	50	52	51	53	51	53	48	51	50	53	58	57	57	58	64	60	54	54	55	54	56	50	49	51.7
FLEMING FISH AND GAME	MAX	87	85	81	84	84	79	84	87	87	89	90	89	90	89	87	89	92	94	96	97	97	97	96	90	92	93	92	91	92	94	91	89.8
	MIN	42	41	42	45	50	44	43	48	48	47	49	45	49	52	49	49	52	50	52	56	53	55	65	58	54	51	53	49	53	41	44	49.3
FORT BIDWELL	MAX	85	83	78	81	79	76	79	85	83	88	86	84	87	84	84	86	88	91	94	92	93	94	91	90	89	92	88	91	91	90	91	86.9
	MIN	44	45	42	43	48	44	41	45	50	48	53	52	43	46	47	44	45	47	50	52	52	50	53	58	52	48	49	47	48	47	48	47.8
MONO LAKE	MAX	83	83	82	80	78	75	75	77	80	80	84	85	79	82	84	86	87	85	90	87	87	87	86	87	86	88	82	82	89	90	91	83.8
	MIN	42	41	43	41	42	46	44	44	45	46	47	49	50	48	47	47	50	52	53	54	55	54	55	54	53	51	53	49	54	55	51	48.9
SQUAW VALLEY	MAX	72	79	75	79	79	76	72	75	76	80	82	83	80	85	76	79	83	84	86	89	88	90	92	85	80	85	86	80	83	81	85	81.5
	MIN	36	49	36	38	35	39	36	40	40	43	40	41	45	45	42	37	41	42	50	49	45	49	53	49	44	45	46	46	47	39	38	42.7
SUSANVILLE AIRPORT	MAX	87	84	81	86	86	80	82	86	85	92	92	90	95	88	89	91	95	98	99	99	100	100	94	93	94	96	92	93	93	94	94	91.2
	MIN	46	45	41	44	50	46	44	46	49	47	50	49	49	56	46	51	51	50	57	58	59	56	67	62	53	50	54	48	54	46	44	50.6
TAHOE CITY	MAX	74	75	74	69	74	72	66	69	70	75	76	78	77	76	76	77	77	81	81	83	83	85	86	78	80	81	82	77	81	80	81	77.3
	MIN	40	42	39	42	39	43	41	44	44	47	45	45	47	48	46	44	44	46	49	51	49	52	55	53	48	50	50	49	51	45	43	46.2
TAHOE VALLEY FAA AP	MAX	78	75	73	74	72	68	71	73	73	76	80	78	76	76	79	78	80	80	82	81	81	81	86	79	78	80	77	79	80	82	81	77.6
	MIN	35	49	41	38	34	40	38	40	40	45	43	44	48	47	43	38	41	42	43	47	45	47	54	48	44	45	45	46	47	37	35	42.9
TERMO	MAX	83	79	77	81	75	74	78	84	85	87	88	85	88	84	83	87	89	93	94	95	95	96	92	89	90	92	91	90	89	91	90	86.9
	MIN	34	31	40	37	41	40	36	37	40	39	39	39	39	44	41	41	41	41	49	48	50	46	58	53	44	41	46	40	44	36	38	41.7
TRUCKEE RANGER STATION	MAX	76	76	74	79	77	73	73	74	78	79	78	81	79	82	76	78	82	84	88	89	87	89	92	85	82	85	86	79	83	82	85	81.0
	MIN	32	38	33	36	35	38	35	38	40	40	39	41	44	45	41	36	39	40	49	47	42	47	53	48	43	43	43	44	45	36	34	40.8
WOODFORDS	MAX	84	81	76	79	80	72	74	77	79	84	85	84	82	81	85	88	88	88	90	91	92	90	84	87	84	89		89	87	89	88	84.2
	MIN	49	57	50	46	47	48	46	49	49	52	54	56	56	55	55	50	55	55	60	57	60	60	65	62	59	58		58	61	56	54	54.6
* * *																																	
CENTRAL COAST DRAINAGE 04																																	
AVILA BEACH	MAX	73	97	105	76	70	71	70	72	72	74	70	77	76	78	77	71	74	73	73	78	79	73	72	72	77	76	76	77	77	75	73	75.9
	MIN	52	50	52	59	59	54	51	53	51	51	53	51	55	54	54	50	50	54	55	52	58	59	57	58	54	58	56	56	56	54	53	54.2
BEN LOMOND NO 3	MAX	86	90	97	85	79	74	71	74	77	85	89	86	83	79	83	96	87	88	89	88	85	87	80	78	81	79	80	85	86	90	95	84.4
	MIN	45	46	44	47	50	50	49	50	50	50	48	52	49	49	47	45	51	50	54	52	52	51	54	58	56	52	51	51	47	44	45	49.6
BERKELEY	MAX	67	74	78	73	70	68	66	65	65	68	67	72	70	66	71	78	78	73	75	68	67	68	67	69	68	65	65	65	64	67	74	69.4
	MIN	50	51	51	52	52	52	52	51	50	50	51	51	52	52	52	52	55	52	54	52	51	51	53	57	56	54	52	54	51	51	52	52.1
BURLINGAME	MAX	69	70	79	78	71	83	75	75	85	83	83	78	77	77	72	81	81	85	83	83	83	70	76	78	71	68	81	75	76	69	75	77.1
	MIN	52	51	53	52	53	46	50	50	61	62	55	51	47	50	45	43	45	62	63	64	63	49	62	54	62	47	62	59	58	60	45	54.1
CARMEL VALLEY	MAX	71	78	85	80	67	67	74	73	71	72	78	75	72	75	73	87	87	82	86	85	78	76	79	76	73	73	71	74	75	77	90	76.8
	MIN	43	40	48	45	50	52	48	49	50	49	45	49	48	49	41	41	45	47	50	51	49	52	54	55	54	50	50	47	49	38	44	47.8
CROCKETT	MAX	87	80	82	91	90	89	85	81	73	79	86	82	80	87	80	85	94	93	89	92	88	84	85	86	75	75	78	82	83	82	82	84.0
	MIN	52	55	54	55	57	54	53	51	52	52	53	53	53	55	56	56	56	57	56	56	54	53	56	58	58	54	52	54	52	52	51	54.2
FORT ORD	MAX	59	64	65	60	60	61	62	59	61	59	63	63	63	61	61	66	73	65	65	64	64	64	67	71	65	63	61	61	60	61	63	63.0
	MIN	51	52	50	52	53	53	53	53	52	51	51	49	49	54	53	52	49	51	53	53	53	54	57	60	59	56	54	54	53	53	51	52.8
GILROY	MAX	93	88	87	93	91	75	81	77	79	82	87	94	90	90	82	87	97	98	95	94	92	87	92	83	83	84	83	83	88	90	89	87.5
	MIN	50	51	48	52	52	52	50	52	52	52	50	54	53	51	49	49	50	55	58	55	54	54	55	55	58	55	54	52	55	52	52	52.6
HALF MOON BAY	MAX	58	58	62	64	59	58	58	58	59	56	58	59	60	59	60	60	62	67	65	60	59	58	60	64	64	62	60	58	60	59	60	60.1
	MIN	50	50	50	46	48	51	50	49	51	49	48	50	48	49	49	46	46	46	49	48	50	50	50	54	51	54	53	50	50	50	51	49.5
HOLLISTER 1 SW	MAX	82	88	93	84	77	72	70	68	76	80	87	84	81	79	80	92	85	84	89	86	82	83	80	76	79	78	79	80	82	88	96	81.9
	MIN	44	43	42	45	47	47	47	49	51	51	45	52	53	48	43	43	50	50	56	50	50	53	52	57	55	53	53	50	50	45	45	49.0
KING CITY	MAX	85	89		92	81		83	80	83	85	90	93	89	82	86	94	95	90	92	91	87	90	81	82	82		82	82	84	84	92	86.6
	MIN	50	48		45	52		50	52	52	52	51	52	49	51	52	48	50	51	54	53	53	53	55	55	55		53	53	53	50	48	51.4
LIVERMORE COUNTY F D	MAX	92	86	97	95	93	87	90	89	94	94	95	94	95	88	90	99	102	98	99	100	99	97	96	89	85	90	91	90	92	90	99	93.4
	MIN	49	49	46	51	51	49	57	52	52	54	52	58	55	52	54	50	55	58	59	59	60	57	57	58	58	54	53	49	49	49	46	53.3
LOS GATOS	MAX	80	80	92	88	81	85	86	81	88	89	89	93	87	85	85	93	96	96	95	95	92	93	88	83	82	84	85	84	83	82	90	87.4
	MIN	54	50	47	51	50	49	49	50	49	52	52	58	54	53	50	50	55	56	58	59	58	58	57	55	59	57	58	53	55	54	52	53.6

See Reference Notes Following Station Index

DAILY TEMPERATURES

Station		Day of Month 1	2	3	4	5	6	7	8	9	10	11	12	13	14	15	16	17	18	19	20	21	22	23	24	25	26	27	28	29	30	31	Average
MARTINEZ FIRE STATION	MAX	90	84	86	94	92	81	86	86	79	83	88	90	88	88	83	89	96	98	94	96	94	80	91	82	76	80	82	85	86	86	87	87.1
	MIN	51	54	54	57	59	55	56	55	54	54	55	57	58	57	54	56	58	57	59	60	59	56	57	59	58	56	55	53	53	54	51	55.8
MONTEREY	MAX	59	66	73	63	59	61	60	58	64	62	68	70	63	63	64	72	72	70	75	77	65	68	66	70	68	67	60	63	63	62	68	65.8
	MIN	49	48	48	50	51	51	51	51	50	49	50	50	50	51	49	51	49	50	52	51	52	53	55	57	56	54	52	52	51	51	50	51.1
MONTEREY NALF	MAX	59	65	71	63	60	61	61	60	62	59	66	68	64	63	64	68	79	74	73	70	69	69	68	69	65	66	63	62	60	60	66	65.4
	MIN	51	50	47	51	53	53	52	54	55	51	51	51	52	54	51	51	51	52	54	54	54	54	57	59	57	56	54	54	53	52	50	52.8
MORRO BAY FIRE DEPT	MAX	63	62	68	68	62	65	66	65	67	65	64	69	74	65	65	67	63	67	66	65	65	65	66	62	71	67	67	65	69	66	66	66.0
	MIN	50	48	50	50	52	53	52	53	54	54	52	52	53	54	50	52	50	55	54	54	55	56	56	57	58	55	56	56	55	53	52	53.3
MOUNT DIABLO N GATE	MAX	91	89	84	90	89	75	85	89	82	89	91	92	94	90	82	89	94	98	97	96	98	97	95	88	78	86	91	91	90	92	92	89.8
	MIN	64	62	57	62	53	47	61	58	61	66	65	65	66	62	60	60	73	73	71	70	70	71	71	55	50	56	66	68	69	68	68	63.5
MOUNT HAMILTON	MAX	75	74	80	78	75	92	77	78	76	80	82	79	78	78	77	84	84	84	86	94	90	88	82	78	82	84	82	83	84	87	92	82.0
	MIN	65	57	58	65	60	49	60	60	64	64	65	66	66	64	65	62	68	69	70	76	70	75	73	64	63	70	68	66	66	68	70	65.4
NACIMIENTO DAM	MAX	97	98	98	99	97	89	80	83	86	93	96	97	95	90	92	97	102	100	99	104	105	102	99	93	95	97	100	98	98	102	103	96.3
	MIN	46	48	49	49	47	44	46	47	49	49	50	52	53	50	47	46	48	56	52	57	57	58	55	51	50	52	52	54	52	50	49	50.5
NEWARK	MAX	77	69	73	82	79	71	76	78	76	75	78	78	81	81	72	74	84	88	86	86	82	79	78	77	75	73	72	73	71	72	71	77.0
	MIN	54	53	53	55	58	58	57	55	55	55	55	59	59	59	55	56	58	58	62	61	59	56	57	60	61	60	58	55	56	54	55	57.0
OAKLAND WB AIRPORT	MAX	64	67	76	70	65	67	71	71	68	68	68	71	70	65	68	75	80	74	73	68	68	68	71	70	67	66	66	64	65	63	68	68.9
	MIN	53	54	54	55	55	55	55	55	54	54	55	56	55	56	57	55	58	56	56	56	55	55	58	61	57	56	56	55	54	55	54	55.5
PALO ALTO CITY HALL	MAX	78	77	83	90	85	78	77	79	79	78	78	80	86	82	79	82	86	88	85	87	77	77	80	80	80	78	75	74	72	73	72	79.8
	MIN	54	52	51	55	57	55	55	54	56	58	58	56	60	58	51	53	55	56	57	57	56	59	60	56	60	59	58	53	54	54	52	55.8
PASO ROBLES	MAX	98	97	97	97	94	73	74	78	88	90	98	92	87	90	97	101	100	92	95	99	92	91	88	84	89	88	88	97	101	103	105	92.4
	MIN	47	49	52	50	51	46	45	47	47	48	48	52	54	52	47	48	52	54	55	56	60	56	55	53	50	50	50	54	53	53	49	51.1
PASO ROBLES FAA AP	MAX	101	98	99	97	76	70	75	79	90	95	99	96	83	93	97	103	96	95	101	102	96	97	88	87	90	91	95	98	102	105	108	93.6
	MIN	52	52	54	53	53	52	50	50	50	50	53	55	58	54	50	50	56	56	60	59	62	61	58	55	53	55	56	57	56	56	53	54.5
PINNACLES NAT MONUMENT	MAX	97	97	98	98	93	86	92	92	94	96	99	96	98	94	97	99	102	101	103	103	103	104	101	96	95	97	98	98	102	104	107	98.1
	MIN	49	51	48	50	47	49	46	47	45	47	54	56	55	50	47	48	54	56	61	60	59	60	56	52	49	48	50	52	49	52	52	51.6
PISMO BEACH	MAX	67	80	89	75	68	64	66	68	69	65	64	67	66	69	70	70	66	66	68	65	65	64	66	70	71	69	67	67	68	69	72	68.7
	MIN	51	48	50	47	50	54	53	52	54	54	52	52	51	54	52	48	50	51	50	54	55	55	56	57	56	56	55	57	54	58	50	52.8
POINT PIEDRAS BLANCAS	MAX	59	62	62	60	61	63	62	64	63	63	64	67	67	68	65	65	64	64	65	67	67	68	69	68	65	66	65	64	63	62	62	64.3
	MIN	49	45	49	50	50	51	49	52	52	52	50	49	51	52	50	48	51	52	55	54	51	55	55	56	54	54	53	51	51	48	49	51.2
PORT CHICAGO NAVAL DEP	MAX	90	87	93	95	88	89	89	85	91	89	90	93	91	89	88	96	98	96	95	94	93	93	91	84	81	82	85	87	85	88	94	90.0
	MIN	50	54	51	53	54	52	53	53	51	51	53	53	55	56	54	53	55	55	55	58	55	55	57	51	58	52	52	52	49	50	50	53.2
PRIEST VALLEY	MAX	95	95	95	93	84	83	88	89	91	93	96	95	91	93	95	98	101	99	100	100	101	102	97	94	95	93	95	97	98	101	103	95.2
	MIN	45	47	46	42	42	46	46	46	46	50	50	52	55	52	57	44	50	53	56	57	60	60	57	51	47	50	56	55	57	60	48	51.1
REDWOOD CITY	MAX	87	84	93	91	79	86	86	83	80	81	87	90	89	85	82	95	94	92	88	85	83	81	81	81	79	78	77	82	80	76	89	84.6
	MIN	54	49	48	51	51	44	50	55	56	56	50	55	53	52	49	51	53	54	55	55	53	55	58	52	56	58	57	50	53	53	49	52.7
RICHMOND	MAX	65	64	72	78	70	71	65	68	63	67	67	67	69	71	63	67	76	80	72	72	67	67	66	68	70	71	67	65	66	66	65	68.5
	MIN	52	53	54	55	55	57	54	54	52	52	54	55	55	54	55	55	57	56	54	54	54	53	56	58	58	56	54	55	53	53	54	54.5
SAINT MARYS COLLEGE	MAX	79	80	93	85	71	80	85	77	83	88	88	82	87	73	81	95	98	93	94	87	91	89	83	71	77	81	77	84	83	90	93	84.5
	MIN	50	52	46	50	52	52	53	53	51	51	53	53	55	52	53	51	53	62	60	60	60	59	55	56	56	53	51	50	50	51	49	53.3
SALINAS 2 E	MAX	67	74	75	73	66	70	67	64	67	70	74	74	73	68	71	78	75	73	75	74	71	73	71	74	72	70	70	70	69	69	72	71.3
	MIN	48	50	47	50	52	53	52	51	51	50	51	51	52	53	52	50	49	51	52	52	52	54	55	55	56	54	54	53	53	51	50	51.7
SALINAS FAA AP	MAX	63	70	74	65	60	66	65	61	66	67	72	72	71	66	66	76	73	71	74	73	68	71	68	71	68	67	66	66	66	66	70	68.3
	MIN	48	50	46	50	51	51	51	51	50	51	50	52	51	52	51	49	50	51	52	53	52	53	55	59	54	53	53	52	52	50	50	51.4
SAN ANTONIO MISSION	MAX	98	98	97		97	89	90	91	94	95	98	97	94	95		101	102	101	104		105	104	101	98		100	99	98	100			97.8
	MIN	49	47	47		45	41	48	49	48	49	53	55	55	52		46	56	57	59		59	60	57	49		49	53	54	57			51.8
S F RICHMOND SUNSET	MAX	64	65	67	65	62	65	62	61	58	60	61	64	63	63	65	67	70	67	64	61	59	61	65	68	67	62	59	59	58	59	64	63.1
	MIN	49	50	50	50	51	51	57	51	51	51	51	52	53	53	52	51	53	53	50	52	51	52	54	58	56	54	52	53	51	50	50	52.0
SAN FRANCISCO WB AP	MAX	66	69	81	72	65	70	76	73	71	69	70	72	75	72	68	79	84	77	75	71	72	71	76	73	69	69	70	66	66	64	70	71.6
	MIN	52	52	51	52	54	52	52	53	52	51	52	53	54	53	53	53	54	53	52	52	52	53	56	58	56	54	54	52	52	52	51	52.9
S F FEDERAL BUILDING	MAX	60	64	73	67	63	61	64	64	63	62	61	65	65	60	63	71	74	64	66	60	59	61	65	67	64	59	57	59	58	59	64	63.3
	MIN	50	51	51	52	51	51	51	51	50	51	51	52	53	53	53	52	55	52	49	51	51	53	55	58	56	52	51	52	51	51	50	51.9
SAN GREGORIO 2 SE	MAX	64	66	71	65	60	62	66	69	69	65	66	70	71	67	65	71	78	80	74	71	71	72	73	74	65	68	66	65	65	64	66	68.4
	MIN	50	47	41	45	52	51	50	50	50	49	50	46	44	44	40	41	40	43	47	50	49	52	54	58	56	52	52	51	49	50	45	48.3
SAN JOSE	MAX	82	80	86	86	79	81	83	83	81	83	84	86	85	83	81	89	92	90	91	88	85	85	84	81	77	79	79	78	78	78	84	83.3
	MIN	54	53	49	55	53	54	52	53	52	53	54	59	56	55	52	53	57	59	61	60	58	59	57	58	61	58	58	53	56	55	55	55.5
SAN LUIS OBISPO POLY	MAX	79	76	90	88	71	72	69	71	70	76	76	82	88	79	78	74	81	80	80	80	83	84	81	80	73	72	73	76	78	76	80	77.9
	MIN	49	49	56	50	50	52	52	51	53	52	52	52	53	53	48	47	48	50	54	55	55	55	56	57	55	55	55	54	53	52	51	52.4
SAN MATEO	MAX	73	76	90	81	69	73	74	68	74	79	82	78	82	71	73	90	90	85	88	87	87	76	75	71	75	77	75	77	77	75	84	78.5
	MIN	49	49	50	50	59	49	53	51	51	57	52	50	51	51	50	50	51	54	53	53	57	52	54	56	56	54	66	60	61	58	48	53.4
SANTA CLARA UNIVERSITY	MAX	77	78		87	79	81	83	83	81	83	82	85	85	80	80	89	91	89	91	87	85	84	83	80	78	78	80	78	78	77	85	82.6
	MIN	55	53			54	54	52	53	53	54	54	59	57	55	53	54	58	59	60	60	59	58	58	58	62	59	58	53	56	55	55	56.1
SANTA CRUZ	MAX	74	84	84	74	72	72	64	68	67	71	74	76	70	69	73	80	74	72	73	72	75	71	71	74	74	69	71	73	74	77	79	73.3
	MIN	52	44	42	46	51	50	51	53	52	50	51	51	51	52	48	47	48	52	51	52	53	55	55	58	59	54	53	52	50	51	49	51.1
UPR SAN LEANDRO FILTER	MAX	76	78	74	81	77	69	74	72	71	70	76	77	77	74	67	73	85	83	82	86	80	75	76	72	71	72	71	70	70	72	75	75.0
	MIN	50	50	49	49	50	51	48	49	50	50	50	51	51	50	49	48	50	53	53	54	51	50	50	52	56	53	51	51	51	51	50	50.7
WALNUT CREEK 2 ESE	MAX	89	90	93	94	84	88	92	88	92	96	97	92	96	84	90	100	100	99	102	100	98	97	90	80	87	92	89	91	91	91	101	92.7
	MIN	50	48	55	50	52	50	52	52	51	51	55	52	56	54	44	50	52	52	52	55	55	54	55	55	58	52	50	55	47	48	47	51.9
WATSONVILLE WATERWORKS	MAX	69	69	80	78	68	68	69	62	62	65	67	67	72	69	66	68	75	71	69	73	71	67	68	72	70	69	66	65	66	65	70	68.9
	MIN	50	47	47	48	51	51	51	52	51	51	51	52	53	53	53	50	50	53	53	53	52	53	55	55	56	55	54	54	53	51	49	51.8
* * *																																	
SAN JOAQUIN DRAINAGE 05																																	
ANTIOCH FIBREBOARD ML	MAX	87	88	85		93	85	88	83	85	80	86	86	93	91	86	86	93	95	91	92	90	90	88	85	78	78	81	84	84	82	84	86.6
	MIN	57	57	54		60	54	58	57	55	57	61	59	60	61	58	61	62	63	65	63	63	60	60	60	58	55	55	59	56	53	54	58.5
ANTIOCH PUMPING PL 3	MAX	93	91	89	94	94	87	88	89	89	85	92	92	94	93	89	90	98	102	96	97	96	92	92	89	81	84	88	87	92	91	90	91.1
	MIN	50	53	53	60	56	53	55	55	53	54	55	57	58	56	56	55	59	59	60	59	60	58	59	59	53	49	51	50	51	48	50	55.0

See Reference Notes Following Station Index

DAILY TEMPERATURES

Station		Day of Month 1	2	3	4	5	6	7	8	9	10	11	12	13	14	15	16	17	18	19	20	21	22	23	24	25	26	27	28	29	30	31	Average
ASH MOUNTAIN	MAX	95	97	96	93	93	93	86	91	92	94	95	99	98	97	95	96	96	101	99	100	101	103	103	101	95	94	95	96	98	98	100	96.5
	MIN	67	69	65	65	70	59	60	61	68	67	67	59	69	69	71	69	70	74	74	75	75	75	76	70	68	69	68	70	73	72	74	69.0
AUBERRY 1 NNE	MAX																																
	MIN																																
BAKERSFIELD WB AIRPORT	MAX	103	96	95	96	96	88	93	97	99	98	98	96	98	100	100	100	106	105	105	106	109	108	105	101	97	99	97	100	102	103	102	99.9
	MIN	69	68	66	67	69	61	67	70	71	70	72	76	73	74	71	73	74	77	77	80	83	80	76	73	71	71	77	75	75	74	75	72.7
BALCH POWER HOUSE	MAX	80	81	86	83	85	82	84	87	87	87	88	89	90	90	92	90	92	95	95	96	98	100	95	94	90	92	92	93	93	96	96	90.3
	MIN	59	59	59	59	59	58	59	62	62	62	63	64	67	62	65	65	67	67	68	69	71	73	71	69	68	68	68	69	72	73	73	65.5
BLACKWELDS CORNER	MAX	94	101	96	95	97	91	87	93	95	98	97	98	98	95	100	97	98	103	104	102	106	105	107	100	99	94	98	97	100	103	100	98.3
	MIN	59	61	60	60	61	55	53	65	64	64	64	68	69	70	65	63	64	68	74	71	70	75	73	68	61	61	64	69	68	69	64	65.2
BOTTONWILLOW	MAX	95	99	95	95	96	95	89	95	98	98	99	97	98	95	99	99	99	102	102	103	101	103	104	104	98	95	99	98	99	100	100	98.4
	MIN	61	61	63	58	59	51	56	62	62	62	63	63	67	65	65	65	64	68	67	71	74	72	68	66	65	67	70	70	69	67	64	64.7
CALAVERAS BIG TREES	MAX	83	83	81	80	79	78	79	78	79	81	82	85	84	80	83	83	86	88	87	88	89	91	89	86	84	83	86	84	86	86	89	83.9
	MIN	47	45	45	45	44	44	44	47	48	48	50	51	52	52	50	50	51	53	54	54	54	56	59	55	53	51	54	54	53	52	49	50.5
CAMP PARDLE	MAX	97	99	93	97	97	90	91	95	94	96	99	100	102	99	95	97	101	104	103	103	104	104	102	97	89	92	97	97	98	99	99	97.7
	MIN	61	57	55	58	60	55	60	62	57	58	62	67	67	65	61	62	64	69	69	69	72	69	70	57	54	56	61	62	63	61	62	62.1
CATHEYS LY BULL RUN RH	MAX	93	96	93	91	92	90	85	90	91	93	94	97	97	94	95	93	96	99	100	99	100	102	101	98	93	91	95	97	97	98	98	95.1
	MIN	55	56	52	53	53	50	56	59	58	58	61	63	67	65	59	58	59	64	66	65	69	70	68	63	59	58	63	61	65	60	57	60.3
CHERRY VALLEY DAM	MAX	84	85	85		86	81	78	80	83	82	86	88	87	85	85	87	88	90	93	95	94	95	94	91	87	90	90	84	91	91	94	87.6
	MIN	49	49	47		48	48	48	52	52	51	53	54	56	53	52	52	53	57	60	59	59	61	63	58	55	55	58	57	58	56	54	54.2
COALINGA	MAX	102	103	99	97	95	90	95	101	98	99	98	102	100	102	99	101	102	105	104	103	105	106	103	97	95	99	98	101	101	101	99	100.0
	MIN	60	63	60	59	59	53	60	63	62	65	65	67	68	67	62	64	65	68	68	68	73	72	72	64	63	63	69	68	67	67	62	64.7
CORCORAN IRRIG DIST	MAX	100	100	97	98	96	95	94	96	98	98	99	98	98	100	100	99	103	102	103	104	107	106	105	104	96	99	98	100	100	100	100	99.8
	MIN	57	58	59	60	61	56	58	60	61	62	64	65	66	65	65	68	65	66	69	69	72	73	70	64	61	62	63	64	64	66	63	63.7
DENAIR 3 NNE	MAX	95	92	93	94	90	90	92	92	94	95	95	93	95	99	93	95	100	98	98	100	101	98	94	89	88	93	94	94	94	94	96	94.5
	MIN	53	58	51	54	50	49	55	55	55	56	52	58	65	58	53	56	58	60	60	63	63	62	65	58	55	54	56	58	58	58	51	56.7
DUDLEYS	MAX	90	90	88	87	85	80	85	86	87	89	92	92	87	91	91	91	95	95	95	96	98	98	94	90	90	93	91	94	94	96	97	91.2
	MIN	41	41	40	40	40	43	45	46	46	46	47	50	55	50	45	45	46	50	53	51	54	55	59	51	48	47	51	52	52	49	44	47.8
ELECTRA POWER HOUSE	MAX	97	95	95	96	94	88	92	92	95	97	98	100	98	97	95	99	102	103	102	102	103	103	102	95	92	97	98	98	99	99	101	97.5
	MIN	54	52	49	54	53	52	57	57	57	57	58	61	66	60	56	57	61	66	60	63	63	62	65	59	55	55	56	60	58	54	54	57.8
FIVE POINTS 5 SSW	MAX	100	99	95	96	97	93	95	96	98	96	100	96		100	97	97	101	102	102	104	104	106	104	100	94	95	100	96	100	100	99	98.7
	MIN	60	64	62	60	58	49	60	61	62	61	63	66		63	63	60	64	66	69	68	68	72	70	62	60	60	64	65	66	63	60	63.0
FRESNO WB AIRPORT	MAX	101	96	94	97	94	88	93	95	98	96	99	98	97	100	97	99	103	101	102	100	105	103	101	94	93	97	96	100	99	99	100	97.9
	MIN	59	63	58	57	61	54	62	62	62	61	62	68	69	67	65	62	65	67	66	68	71	72	72	65	61	61	64	69	65	64	60	63.9
FRIANT GOVERNMENT CAMP	MAX	99	102	99	96	98	95	90	96	97	99	99	101	101	100	101	100	102	105	105	105	105	109	106	104	99	96	100	100	102	103	103	100.5
	MIN	59	55	54	54	57	52	51	59	59	57	60	64	66	65	60	59	62	66	65	66	67	71	68	62	56	57	62	65	63	62	59	60.7
GLENNVILLE	MAX	93	92	89	87	86	85	86	86	89	90	91	92	88	89	90	92	96	95	94	96	97	97	97	93	88	92	92	93	94	95	96	91.6
	MIN	46	47	49	46	45	45	45	50	50	50	52	54	56	53	53	52	52	56	58	60	62	61	59	54	53	53	61	62	60	58	59	53.6
GRANT GROVE	MAX	77	78	76	75	70	70	77	70	70	72	73	78	78	69	71	74	76	80	80	78	78	80	80	80	76	74	78	72	75	68	80	75.3
	MIN	47	50	49	47	46	46	45	49	48	48	51	52	54	55	51	51	52	54	53	56	58	58	59	56	52	53	55	54	55	55	56	52.1
HANFORD	MAX	98	98	93	94	93	92	92	95	96	96	97	95	98	99	97	97	98	98	100	100	104	103	101	100	92	95	95	97	97	97	96	96.9
	MIN	57	58	58	55	58	52	60	58	60	60	62	63	66	63	61	59	61	64	63	63	68	66	65	60	58	59	60	64	62	61	57	60.7
HETCH HETCHY	MAX	84	85	85	84	82	80	76	80	82	82	84	86	86	78	81	83	85	88	86	86	89	90	89	85	83	84	88	82	85	88	88	84.3
	MIN	49	52	47	48	49	49	50	53	52	52	53	56	59	54	54	53	54	56	59	58	60	61	63	59	57	57	59	58	59	56	56	54.9
HUNTINGTON LAKE	MAX	73	74	74	71	69	62	66	68	69	71	72	72	71	69	71	73	75	76	75	72	78	80	75	74	72	76	76	73	76	76	79	72.8
	MIN	42	40	41	37	38	38	40	42	43	42	44	47	47	42	45	44	45	48	51	51	52	52	53	49	46	48	50	48	50	51	50	45.7
IDRIA	MAX	90	92	90				92	87	89	90	90	92	92	89	94	92	93	94	96	98	98	100	99	96	91	90		95	95	96	98	93.3
	MIN	64	63	62			54		63	65	65	67	69	66	67	66	65	69	71	72	74	75	76	74	68	64	67		64	71	68	69	67.3
KERN RIVER PH NO 1	MAX	100	99	92	97	95	93	93	96	97	98	97	97	97	98	99	97	104	104	102	104	104	104	104	101	98	98	100	99	100	102	101	99.0
	MIN	72	70	69	69	70	66	67	69	72	72	74	74	74	71	74	74	75	77	77	80	83	83	78	73	72	74	76	78	77	75	76	73.9
KERN RIVER PH NO 3	MAX	99	98	97	90	90	89	92	93	95	96	95	95	94	93	96	98	100	99	98	97	98	100	100	99	95	99	97	97	98	100	101	96.4
	MIN	65	66	60	59	66	57	56	56	67	67	66	63	65	68	70	69	67	70	70	71	75	72	73	72	62	68	68	70	71	68	68	66.6
KETTLEMAN CITY	MAX	98	102	98	96	99	96	91	97	98	99	100	101	101	99	101	98	102	106	105	106	104	108	107	106	97	95	100	101	102	103	103	100.6
	MIN	63	68	62	60	58	54	62	64	65	64	66	64	67	66	67	62	64	66	63	67	75	73	70	66	64	67	71	71	69	68	65	65.5
KETTLEMAN STATION	MAX	100	100	93	97	94	91	94	97	98	97	99	99	99	100	98	99	103	104	102	104	106	106	104	96	95	99	98	100	102	101	102	99.3
	MIN	60	68	66	64	60	58	68	70	70	67	67	74	73	72	68	67	75	74	76	76	82	77	75	64	63	70	72	76	74	73	68	69.9
KNIGHTS FERRY 2 SE	MAX	97	92	96	96	88	92	94		95	96	99	99	98	98	94	98	102	100	100	101	102	100	96	91	90	95	96	97	97	96	100	96.5
	MIN	59	55	51	56	52	57	59	56		57	62	65	69	62	56	61	66	68	66	65	71	66	68	60	56	54	59	60	63	54	59	60.4
LE GRAND	MAX	93	92	90	94	92	88	91	92	92	94	97	97	95	96	93	95	99	98	98	98	101	100	97	92	90	93	95	94	96	96	98	94.7
	MIN	57	60	56	57	57	52	58	59	59	59	62	67	68	64	60	59	63	64	68	65	68	69	65	61	58	59	62	62	64	57	56	61.1
LEMON COVE	MAX	99	95	93	95	93	90	92	94	96	96	98	98	97	98	97	97	102	100	100	102	105	103	101	96	94	97	93	98	96	99	99	97.2
	MIN	63	59	58	60	60	55	64	61	64	62	65	69	68	70	63	63	68	68	68	69	74	74	70	66	63	66	69	69	66	67	63	65.3
LINDSAY	MAX	100	97	95	96	96	92	94	96	97	98	98	99	98	99	98	99	103	102	102	102	105	105	102	98	94	98	95	101	99	101	101	98.7
	MIN	60	59	58	59	58	55	58	56	61	62	64	66	67	66	63	61	65	66	67	67	72	71	69	64	63	64	68	68	66	65	63	63.6
LITTLE PANOCHE DET DAM	MAX	92	95	91	92	94	89	88	91	92	94	93	97	98	95	96	94	95	98	99	100	100	102	100	95	88	89	94	96	95	97	98	94.7
	MIN	63	61	56	63	60	57	61	61	58	65	65	70	69	71	61	62	69	72	71	67	70	72	72	59	57	59	63	69	67	62	63	64.4
LODGEPOLE	MAX	70	71	76	75	77	76	78	72	78	73	68	74	66	66	70	73	77	78	77	78	80	80	77	75	74	75	76	78	79	79	79	75.0
	MIN	32	37	38	39	40	39	38	41	42	42	41	45	42	42	44	43	45	42	47	51	50	52	47	47	48	46	47	49	48	47	48	43.8
LODI	MAX	95	89	91	94	94	89	92	91	91	94	96	95	94	90	92	98	101	100	99	98	98	96	96	90	85	92	92	91	92	92	96	93.6
	MIN	54	55	54	57	56	53	56	55	53	54	59	60	56	59	56	60	61	60	62	64	62	60	62	58	56	53	54	56	54	53	56	57.0
LOS BANOS	MAX	96	96	93	95	95	89	93	91	95	96	99	99	98	95	94	97	101	101	101	101	102	100	99	92	89	94	96	96	96	95	98	96.2
	MIN	59	60	51	55	56	56	57	60	60	60	61	65	65	64	60	57	64	70	67	62	67	70	67	58	56	60	60	64	62	53	55	60.7
LOS BANOS DET RESV	MAX	94	96	93	91	94	84	87	90	90	95	95	100	98	96	94	93	97	100	100	102	103	102	101	95	89	90	95	97	95	96	97	95.1
	MIN	66	65	60	67	60	59	63	66	57	63	68	66	69	66	62	64	71	72	72	71	73	71	70		63	63	67	67	64	66	65.9
MADERA	MAX	97	101	97	95	97	94	89	95	96	98	97	102	99	100	102	97	100	104	102	103	103	107	106	102	96	95	100	100	101	101	100	99.2
	MIN	61	59	57	59	58	53	56	61	61	61	63	68	68	67	62	62	65	67	66	67	70	73	68	62	60	60	62	65	63	60	59	62.7
MANTECA	MAX	96	95	92	95	95	86	90	93	91	94	96	98	98	96	92	93	98	104	100	101	102	101	100	95	87	90	93	94	94	95	94	95.1
	MIN	58	57	54	60	58	54	57	58	56	58	61	63	63	60	60	59	62	63	65	65	65	63	64	59	57	56	57	58	58	54	54	59.2

See Reference Notes Following Station Index

Station		Day of Month 1	2	3	4	5	6	7	8	9	10	11	12	13	14	15	16	17	18	19	20	21	22	23	24	25	26	27	28	29	30	31	Average
MARICOPA	MAX								94	96	97	98	96	97		99	99	98	104			103	105	105	103	98	95	99		99	100	101	
	MIN								70	70	70	70	74	69		69	71	74	75			80	79	77	72	68	70	82		73	74	73	
MERCED FIRE STATION 2	MAX	98	97	93	97	96	91	95	94	98	98	98	102	99	99	95	99	104	102	100	101	102	104	98	95	92	97	99	98	96	98	100	97.9
	MIN	57	61	58	57	57	51	57	57	58	57	58	67	66	60	59	57	60	63	66	65	66	67	65	57	55	57	60	60	62	55	54	59.6
MODESTO	MAX	95	92	93	95	89	90	93	92	95	95	98	97	95	93	93	97	102	100	100	101	101	99	94	88	89	93	94	94	95	95	99	95.0
	MIN	58	60	55	58	58	53	59	60	57	59	62	65	65	63	60	60	63	64	64	64	68	66	63	59	57	57	58	62	60	53	55	60.2
NEWMAN 2 NW	MAX	95	94	91	95	94	90	92	92	93	95	97	97	97	97	94	97	100	100	100	101	101	100	98	94	89	93	94	95	95	94	99	95.6
	MIN	58	53	50	55	54	50	55	58	58	58	60	65	64	60	55	56	62	63	67	62	65	66	64	57	54	56	58	59	58	54	55	58.4
NORTH FORK RANGER STA	MAX	91	94	92	90	88	86	82	87	88	91	91	92	93	90	91	92	94	96	97	96	96	100	100	96	92	90	94	91	95	95	97	92.5
	MIN	53	54	53	53	53	50	52	56	56	55	57	58	60	56	59	56	59	62	62	60	63	62	64	60	60	58	62	62	63	62	60	58.1
ORANGE COVE	MAX	95	99	97	95	96	94	87	93	95	97	97	98	98	97	99	98	98	102	100	102	102	106	103	101	96	94	96	95	100	100	101	97.8
	MIN	61	58	56	58	57	55	61	63	62	61	64	67	66	66	62	61	67	67	67	69	71	71	69	64	61	65	66	67	66	65	63	63.7
PORTERVILLE	MAX	97	101	98	97	97	97	89	94	96	98	98	99	100	98	101	99	99	104	102	101	104	107	106	102	96	95	99	96	100	99	100	99.0
	MIN	58	61	59	56	55	53	56	62	60	62	66	66	65	67	63	61	66	68	69	69	68	71	70	70	64	67	69	70	70	70	70	64.5
POSEY 3 E	MAX																																
	MIN																																
SALT SPRINGS PWR HOUSE	MAX	84	83	82	82	81	79	79	81	82	83	86	86	85	84	85	87	89	89	91	94	93	93	92	90	88	89	88	89	89	92	94	86.7
	MIN	60	59	55	55	57	57	60	58	57	58	59	63	62	61	61	62	64	67	60	66	64	70	69	67	62	58	63	63	62	66	67	61.7
SAN LUIS DAM	MAX	94	93	93	91	94	86	84	84	90	90	95	98	93	92	88	90	96	99	97	99	98	98	98	97	84	90	92	95	94	96	95	93.0
	MIN	62	66	63	61	50	55	56	58	55	60	62	60	60	66	62	62	67	72	68	62	72	53	70	60	59	58	61	61	68	68	59	61.8
SONORA RS	MAX	94	96	94	94	94	89	86	90	91	93	98	97	94	94	95	94	98	101	101	102	101	104	102	99	95	93	98	96	99	100	101	96.2
	MIN	53	52	50	53	52	50	55	56	56	57	59	62	69	59	56	56	57	60	63	62	63	65	66	60	57	57	60	61	61	58	56	58.1
SO ENTRANCE YOSEMITE	MAX	81	83	82	82	75	76	75	76	78	80	84	86	83	78	81	84	85	89	88	89	86	90	86	82	82	86	85	79	86	87	89	83.0
	MIN	43	45	44	43	44	45	45	47	48	49	49	52	53	50	50	47	51	54	54	55	56	58	54	49	49	53	52	51	54	52	52	49.9
STOCKTON WBAP	MAX	96	93	97	97	89	92	94	91	94	97	98	98	96	92	94	100	103	101	102	102	100	99	95	85	90	94	94	96	97	96	101	95.9
	MIN	58	60	56	62	57	55	60	59	58	59	63	64	64	62	60	63	65	65	67	66	68	65	64	61	57	57	58	62	59	56	58	60.9
STOCKTON FIRE STA NO 4	MAX	96	91	89	94	95	89	90	92	89	92	95	97	96	95	90	92	99	103	99	100	99	98	91	92	82	89	91	92	92	93	93	93.4
	MIN	52	56	53	53	55	52	55	58	53	52	59	59	62	59	55	60	60	62	64	64	63	61	62	59	57	55	56	52	56	55	54	57.2
TEHACHAPI	MAX		91	83	82	84	77	83	87	87	89	85	87	83	85	86	89	92	90	89	92	93	92	91	88	85	84	84	88	88	89	89	87.1
	MIN		45	57	57	59	53	48	56	52	51	51	57	54	57	54	57	53	62	63	65	64	63	62	61	57	55	63	60	63	62	62	57.4
TEJON RANCHO	MAX	97	94	92	91	93	90	90	92	95	96	95	95	91	96	96	97	101	100	100	101	102	101	102	98	95	95	93	95	97	98	100	96.1
	MIN	70	66	63	67	69	62	66	62	69	67	70	71	72	70	70	69	74	76	75	76	77	74	74	71	63	67	70	70	76	72	72	70.0
THREE RVRS EDISON PH 2	MAX	96	97	96	92	93	93	86	90	93	95	95	96	99	95	97	95	98	99	98	99	101	99	96	100	94	93	96	95	98	97	99	95.8
	MIN	57	58	58	57	57	56	56	60	61	62	63	64	65	66	65	63	64	70	68	70	70	70	70	65	64	66	70	68	70	68	70	64.2
TIGER CREEK PH	MAX	90	90	90	91	87	84	85	86	87	90	93	93	92	90	91	93	96	96	98	98	99	98	98	94	91	95	94	94	94	97	99	92.7
	MIN	54	52	52	54	54	53	54	56	58	57	58	58	62	61	58	57	59	60	62	62	62	64	67	62	59	59	60	62	62	60	57	58.5
TRACY CARBONA	MAX	92	92	95				91	93	92	94	95	98	99	97	96	94	100	103	100	101	103	101	100	95	87	93	94	94	95	96	95	95.9
	MIN	61	54	54				57	59	56	56	57	63	63	59	56	58	60	65	65	65	66	63	64	59	56	56	56	54	58	52	55	58.8
TRACY PUMPING PLANT	MAX	94	89	96	96	86	91	93	88	92	96	97	96	95	87	93	101	102	100	102	102	100	100	95	85	89	94	93	94	96	95	101	94.8
	MIN	57	59	59	57	57	55	59	59	58	61	63	61	59	60	60	61	66	63	71	69	71	62	62	60	59	57	57	61	59	56	57	60.5
VISALIA	MAX	94	95	96	93	95	93	87	92	95	96	95	96	96	96	93	96	97	101	100	100	100	103	102	100	95	93	95	94	98	98	98	96.4
	MIN	64	66	60	59	62	59	61	62	63	61	66	69	68	69	65	64	67	68	68	68	73	72	70	65	63	65	66	67	66	66	63	65.3
WASCO	MAX	96	100	98	95	98	97	89	95	97	98	98	97	95	98	99	99	99	104	103	102	103	105	105	104	98	95	99	98	102	101	100	98.9
	MIN	61	62	61	61	61	56	59	63	65	64	66	68	67	67	66	61	67	69	69	70	72	75	70	68	67	68	72	71	70	68	67	66.2
YOSEMITE PARK HEADQTRS	MAX																																
	MIN																																
* * *																																	
SOUTH COAST DRAINAGE 06																																	
ALPINE	MAX																																
	MIN																																
AVALON PLEASURE PIER	MAX																																
	MIN																																
BARRETT DAM	MAX	100	98	101	100	93	85	78	82	87	92	96	91	91	92	93	93	91	91	95	95	84	97	95	94	93	93	89	88	91	96	99	92.4
	MIN	60	61	61	58	52	54	53	48	50	54	58	63	63	55	56	57	58	67	67	64	64	65	63	60	58	59	61	61	61	63	64	59.3
BEAUMONT PUMPING PLANT	MAX	99	101	101	97	98	91	75	82	88	90	91	94	91	89	88	90	97	88	89	89	90	93	93	92	89	90	92	90	91	95	98	91.6
	MIN	48	48	65	60	60	50	49	48	47	57	57	60	60	55	55	58	65	61	66	59	60	58	62	59	59	58	59	56	59	59	69	57.6
BIG BEAR LAKE	MAX	84	85	83	86	78	73	71	74	75	75	78	75	75	77	80	81	76	70	75	66	74	80	78	80	80	80	80	74	76	78	80	77.3
	MIN	49	52	52	47	40	46	38	39	43	41	50	52	56	44	45	46	52	51	55	50	53	52	53	52	50	51	61	55	56	55	56	49.7
BONITA	MAX	79	80	76	76	78	80	77	79	80	79	81	83	81	80	79	79	80	84	83	80	79	81	79	80	79	78	78	79	79	84	83	79.8
	MIN	54	60	59	60	57	59	57	59	58	59	55	53	54	56	55	56	60	60	63	60	61	60	64	62	60	59	60	61	60	64	63	59.0
BURBANK VALLEY PMP PLT	MAX	99	95	95	92	85	77	78	84	87	90	87	89	88	88	94	89	92	91	91	91	93	90	90					88	90	93	98	89.8
	MIN	55	59	63	61	61	59	58	58	54	56	56	62	63	66	60	61	63	65	64	63	64	59	61	59	60	59	63	60	62	65	67	60.8
CACHUMA DAM	MAX	90	92	94	92	83	70	77	80	82	87	90	91	92	88	90	90	95	94	95	93	98	96	95	90	85	84	86	89	90	90	99	89.3
	MIN	49	47	45	46	52	51	50	49	51	50	49	59	54	50	51	48	52	56	57	57	60	58	54	55	51	55	53	53	53	52	52	52.2
CAMPO	MAX	103	97	99	92	86	81	82	86	91	92	92	90	90	91	91	96	90	91	91	90	94	94	91	93	93	90	88	90	96	98	100	91.9
	MIN	56	55	56	46	41	42	37	39	41	50	56	58	57	45	46	50	64	60	60	62	59	60	61	56	52	56	64	57	62	64	64	54.1
CANOGA PARK PIERCE COL	MAX	101	98	96	96	89	82	80	87	91	92	94	93	93	91	91	96	89	94	96	94	94	96	94	93	92	95	87	92	98	102	103	93.2
	MIN	52	54	59	56	57	52	57	56	52	51	53	61	59	58	59	57	62	60	64	67	62	62	60	58	64	57	64	62	62	64	64	58.9
CHULA VISTA	MAX	71	69	70	70	70	70	70	67	70	70	71	74	72	73	71	72	68	70	72	72	70	73	73	71	72	71	70	72	71	72	73	71.0
	MIN	59	59	59	60	61	61	61	60	57	61	60	61	62	61	63	60	61	63	65	64	63	65	65	64	64	64	64	65	66	65	65	62.2
CLAREMONT POMONA COL	MAX	96	94	93	89	85	73	78	84	87	90	85	89	88	87	90	89	87	92	89	89	94	89	90	87	86	84	83	87	88	94	96	88.1
	MIN	60	61	65	59	60	57	53	59	54	55	57	57	62	59	60	60	60	64	63	65	63	63	59	57	57	58	61	60	61	65	68	60.1
CORONA	MAX	99	98	96	92	90	79	80	86	90	93	89	90	92	91	92	94	90	95	91	92	90	95	91	90	88	88	87	89	87	96	97	90.9
	MIN	55	56	62	55	57	60	55	59	55	53	59	59	66	54	53	58	55	54	65	65	66	64	62	62	54	59	63	62	60	65	67	59.3
CULVER CITY	MAX	78	85	78	82	75	74	74	79	76	82	78	79	80	78	79	82	80	83	79	77	80	80	78	77	78	78	78	78	75	80	88	79.0
	MIN	58	60	61	62	61	61	60	63	60	57	59	62	63	60	61	60	65	64	64	64	63	63	63	62	61	62	62	62	62	64	66	61.8

See Reference Notes Following Station Index

DAILY TEMPERATURES

Station		Day of Month 1	2	3	4	5	6	7	8	9	10	11	12	13	14	15	16	17	18	19	20	21	22	23	24	25	26	27	28	29	30	31	Average
FUYAMA	MAX	91	97	91	90	92	91	90	87	91	93	93	93	92	93	96	95	95	100	100	99	102	104	102	100	98	93	97	94	97	97	97	95.2
	MIN	50	52	50	48	47	45	47	49	50	51	56	61	56	54	53	53	52	59	60	62	67	61	59	56	56	55	61	60	61	59	57	55.1
FUYAMACA	MAX	90	93	92	93	86	87	76	79	79	81	85	80	81	83	84	84	85	[illegible]	87	84	81	86	87	87	80	88	88	84	85	86	92	85.2
	MIN																																
DRY CANYON RESERVOIR	MAX	97	100	103	97	90	79	79	79	85	89	90	95	90	89	89	90	98	91	93	93	94	96	97	93	92	92	91	89	94	96	103	92.0
	MIN	50	51	57	52	50	55	52	49	48	48	49	51	58	54	53	53	55	57	58	59	60	60	57	54	53	54	54	60	60	60	64	54.7
EL CAPITAN DAM	MAX	101	98	99	99	91	82	77	83	88	93	96	90	94	94	93	95	90	92	95	91	88	95	95	93	92	90	88	88	91	95	99	92.1
	MIN	59	57	57	53	56	59	60	55	48	50	55	60	61	59	54	56	60	64	64	63	62	62	63	62	59	62	63	64	62	64	66	59.3
ELSINORE	MAX	105		101	96	89	81	86	90	95	98	98	96	94	95	97	102	96	98	96	95	100	101	97	97		97	92	95	101	104	105	96.4
	MIN	54		61	58	57	56	58	51	55	54	55	63	63	60	55	63	65	67	65	70	66	65	52	56		58	64	62	64	81	72	61.0
ESCONDIDO	MAX	92	94	95	87	79	76	79	84	87	88	88	90	88	88	89	87	89	92	88	84	89	88	88	86	85	83	86	84	88	93	93	87.3
	MIN	54	54	57	55	58	57	57	56	58	53	58	60	59	56	54	57	59	60	62	62	60	59	61	61	58	55	61	64	62	62	64	58.5
FONTANA KAISER	MAX	103	102	100	97	97	84	84	90	93	99	97	94	93	93	94	97	94	97	96	93	97	96	95	93	93	91	88	93	96	101	100	94.8
	MIN	65	68	73	62	62	60	61	62	61	62	67	67	69	66	67	68	65	72	70	70	70	70	67	65	64	62	65	65	66	71	75	66.7
GILLESPIE FIELD	MAX	91	92	91	83	75	72	78	83	89	91	85	90	91	91	89	84	86	92	89	85	90	91	88	86	85	84	82	86	89	94	94	87.0
	MIN	57	58	60	59	61	61	62	61	58	59	61	63	64	58	58	62	62	64	65	64	64	64	65	63	62	64	64	67	65	66	67	62.2
HENSHAW DAM	MAX	99	100	98	98	99	83	76	80	85	89	94	92	90	89	89	90	98	92	87	90	88	93	92	91	89	91	90	88	92	94	97	91.1
	MIN	51	55	55	50	41	47	44	43	44	43	50	58	58	50	50	51	57	50	58	64	60	60	61	61	54	56	60	59	64	63	65	54.3
IDYLLWILD RANGER STA	MAX	92	95	93	88	80	80	72	78	82	83	84	83	81	83	82	89	80	77	83	79	84	88	87	85	85	88	82	83	84	89	90	84.2
	MIN	53	55	55	49	43	43	39	41	44	43	52	53	54	45	43	47	55	51	52	58	53	54	54	50	49	52	58	53	56	55	55	50.5
JULIAN WYNOLA	MAX	99	97	96	88	80	74										91	88	84	86	82	91	91	90	89	90	91	86	90	92	97	97	89.5
	MIN	57	62	60	53	44	44	39										67	62	58	60	59	61	61	56	54	58	65	60	64	63	66	57.9
LAGUNA BEACH	MAX	75	75	74	74	72	69	72	72	73	73	72	75	76	77	76	76	72	77	78		77	76	75	74	75	74	75	75	74	77	79	74.6
	MIN	53	60	60	60	61	60	62	63	53	60	59	61	60	59	60	61	62	59	62		60	61	62	58	54	60	63	65	63	61	63	60.2
LA MESA	MAX	86	85	86	76	72	75	73	79	83	85	81	86	86	86	85	82	80	87	85	81	85	86	83	82	80	79	78	81	83	89	87	82.3
	MIN	59	60	60	60	59	59	59	59	58	58	60	62	62	60	60	61	60	63	65	63	63	63	64	62	61	63	63	65	65	63	66	61.5
LOMPOC	MAX	65	72	69	66	61	69	72	71	69	68	73	77	72	69	68	69	75	71	73	72	73	71	73	71	70	70	71	70	69	69	73	70.4
	MIN	50	49	48	49	52	54	54	54	55	53	52	53	54	53	54	51	50	51	54	55	57	56	56	58	51	55	57	57	56	55	52	53.4
LONG BEACH	MAX																																
	MIN																																
LONG BEACH WB AP	MAX	90	87	87	81	76	73	75	81	82	82	79	86	86	83	85	76	76	89	85	85	89	88	85	83	83	77	81	82	83	88	92	83.1
	MIN	59	62	65	63	62	61	61	61	59	60	59	64	64	61	62	64	64	65	64	65	64	63	64	63	61	63	65	64	64	66	68	62.9
LOS ANGELES WB AIRPORT	MAX	72	76	79	73	72	72	71	73	72	71	74	75	75	73	73	74	74	76	74	73	77	73	73	72	74	73	74	72	72	75	78	73.7
	MIN	60	64	67	63	63	63	63	63	61	61	61	65	64	63	64	65	67	67	67	66	66	66	66	65	64	64	65	66	65	67	69	64.5
LOS ANGELES CIVIC CTR	MAX	89	86	88	79	75	71	77	80	79	81	79	82	83	82	85	83	85	87	83	83	85	83	85	82	82	80	82	77	79	86	90	82.2
	MIN	65	64	69	65	63	64	63	63	61	60	63	66	66	64	65	64	66	69	68	67	67	67	65	64	65	64	66	65	65	69	72	65.3
MT BALDY NOTCH	MAX	76	75	80	78	72	65	68	68	70	72	72	66	68	70	74	72	70	70	71	71	70	74	74	75	75	75	75	75	75	75	76	72.5
	MIN	52	52	54	46	44	44	44	44	48	52	52	50	48	50	48	55	52	55	55	54	55	54	54	54	54	54	39	54	53	54	53	50.9
MOUNT WILSON FC 338 B	MAX	86	88	86	83	75	70	71	72	75	77	78	72	72	73	79	84	80	77	81	81	81	84	82	80	80	82	80	81	84	87	86	79.6
	MIN	62	69	72	63	56	50	50	50	54	57	51	52	55	55	59	62	60	60	61	62	63	63	65	60	61	61	61	61	63	66	66	59.7
NEWPORT BEACH HARBOR	MAX	72	74	73	73	71	73	69	70	70	70	75	73	74	71	73	71	72	74	73	71	73	72	71	70	73	73	75	73	74	74	77	72.5
	MIN	56	61	64	63	61	61	60	61	60	57	60	63	62	60	56	60	62	62	63	63	61	61	63	62	60	63	64	62	63	61	64	61.3
OCEANSIDE	MAX	76	75	77	77		71	74	76	75	75	74	78	79	77	77	76	76	80	81	77	78	78	78	78	77	76	78	75	77	78	80	76.8
	MIN	58	62	64	59		60	58	60	62	62	61	61	62	62	62	63	61	63	63	64	62	64	65	65	63	64	68	65	65	65	66	62.6
OJAI	MAX	96	94	91	88	80	72	73	78	83	88	85	85	86	85	86	90	88	89	88	89	90	89	85	82	85	80	82	85	89	96	97	86.3
	MIN	54	56	59	53	51	55	52	54	54	49	48	53	61	58	54	56	55	60	62	63	63	62	61	56	51	56	56	59	57	62	65	56.6
OXNARD	MAX	75	74	78	79	74	68	71	72	75	71	71	77	78	77	72	74	76	76	78	75	75	80	75	73	74	75	74	74	74	74	78	74.7
	MIN	55	54	56	56	53	56	55	57	55	56	55	57	59	58	57	55	60	60	62	60	60	60	60	60	57	59	60	60	60	60	62	57.9
PALOMAR MT OBSERVATORY	MAX	92	93	92	90	88	80	77	80	80	82			85	82	80	88	87	80	84	83	82	86			87	88	87	82	84	86	91	85.0
	MIN	65	69	70	64	55	53	46	45	51	52			51	54	54	59	61	57	61	64	68	62			62	63	62	60	65	66	68	59.5
PASADENA	MAX	96	93	93	92	84	78	78	82	86	89	88	88	88	87	89	89	88	92	89	89	91	90	90	87	86	85	85	87	87	94	95	88.2
	MIN	59	59	64	60	61	58	56	58	54	54	57	62	63	60	60	61	62	64	65	65	64	64	62	59	59	58	62	61	62	65	68	60.8
PERRIS	MAX	102	103	100	97	88	86	82	87	94	98	98	95	92	93	93	99	96	98	97	93	96	97	96	93	95	95	91	96	96	100	100	95.0
	MIN	50	60	59	54	53	56	55	54	50	51	52	51	53	54	57	56	62	57	65	63	60	57	57	57	56	55	63	60	60	60	69	57.0
POMONA	MAX	99	97	95	93	85	78	81	87	90	92	91	91	91	91	92	91	89	94	93	93	94	94	92	91	88	89	87	89	91	97	96	91.0
	MIN	55	59	64	61	61	59	57	62	56	56	58	60	61	59	59	61	62	63	65	66	64	64	62	60	58	60	60	64	62	65	67	61.0
RAMONA SPAULDING	MAX	99	100	98	94	84	79	81	88	92	95	93	94	94	92	94	92	92	95	93	88	95	94	93	92	90	89	88	91	94	99	98	92.3
	MIN	54	55	56	50	50	51	53	47	42	44	56	59	58	51	51	51	58	62	60	62	60	60	59	53	49	55	61	60	59	62	66	55.3
REDLANDS	MAX	103	102	100	93	85	76	83	89	94	99	96	95	93	92	94	98	95	97	95	91	98	97	95	93	94	93	87	93	97	101	103	94.2
	MIN	59	62	65	60	59	59	57	58	55	54	60	63	64	59	59	60	62	65	67	67	64	63	63	59	58	59	58	60	63	67	69	61.2
RIVERSIDE FIRE STA. #3	MAX	101	100	98	95	84	78	82	89	91	97	91	94	93	91	92	96	91	97	94	93	97	95	92	92	91	90	87	91	95	99	99	92.7
	MIN	58	60	65	60	61	60	58	60	56	55	60	63	64	60	59	60	62	61	66	68	65	64	63	60	58	58	63	63	63	67	69	61.6
RIVERSIDE EXP STA	MAX	96	99	97	95	87	80	73	80	86	90	95	90	92	90	91	91	94	91	96	94	92	96	94	93	91	90	89	87	91	95	99	91.1
	MIN	54	56	61	58	57	57	53	58	52	51	56	62	62	58	58	57	60	64	65	67	63	61	61	57	57	56	62	61	61	66	67	59.3
SAN BERNARDINO CO HOSP	MAX	104	104	102	93	87	76	84	90	95	100	96	97	98	93	95	100	96	98	97	92	99	98	96	95	95	94	89	95	99	103	103	95.6
	MIN	57	61	65	61	61	49	45	59	56	54	59	63	60	59	59	60	63	66	62	61	63	64	63	60	59	59	63	62	63	67	69	60.4
SANDBERG WB	MAX	88	88	82	79	73	67	71	77	80	82	83	80	79	82	85	89	85	84	84	87	86	86	84	86	85	86	84	89	89	91	89	83.2
	MIN	64	64	61	59	57	47	55	55	57	60	62	64	59	60	63	63	65	64	68	67	70	67	65	64	65	66	67	66	67	68	68	62.8
SAN DIEGO WB AIRPORT	MAX	75	77	72	71	68	69	70	72	73	73	76	77	77	74	75	70	75	77	77	74	77	77	75	75	73	73	74	75	75	77	81	74.3
	MIN	64	62	61	63	62	61	63	62	63	62	64	65	65	64	63	63	63	66	67	67	66	66	66	66	66	66	66	66	67	67	67	64.5
SAN FERNANDO	MAX	101	98	97	100	90	87	85	90	92	93	[illegible]	90	89	90	93	90	90	96	95	95	93	92	92	89	87	84	91	95	100	101	100	92.7
	MIN	55	57	60	58	63	55	57	51	51	53	62	70	59	59	58	63	58	73	63	63	63	61	59	58	57	65	62	63	65	66	67	60.5
SAN GABRIEL FIRE DEPT	MAX	96	94	93	92	84	77	79	84	87	88	87	88	87	88	90	88	88	92	88	89	91	90	90	87	86	85	86	84	87	93	96	88.2
	MIN	55	59	63	62	62	60	56	60	54	54	57	61	62	58	60	61	63	63	65	66	65	64	63	60	59	60	64	63	63	65	67	61.1
SAN JACINTO	MAX	110	109	107	99	92	84	89	95	98	102	102	100	100	99	99	105	96	98	100	98	103	102	100	98	100	99	96	98	105	106	107	99.9
	MIN	57	61	61	56	56	55	55	56	50	48	57	62	66	57	56	57	64	64	63	60	66	64	64	59	57	57	64	62	64	67	68	59.8
SAN NICOLAS ISLAND	MAX	68	76	73	68	64	66	65	67	66	67	68	73	76	72	71	71	69	70	72	73	74	71	73	69	67	66	68	69	70	77	78	70.2
	MIN	51	55	55	50	46	52	52	52	51	51	49	56	53	50	55	55	58	56	56	56	58	55	58	57	57	56	57	57	57	56	58	54.4

See Reference Notes Following Station Index

DAILY TEMPERATURES

Station		Day of Month 1	2	3	4	5	6	7	8	9	10	11	12	13	14	15	16	17	18	19	20	21	22	23	24	25	26	27	28	29	30	31	Average
SANTA ANA FIRE STATION	MAX	87	84	85	79	78	74	76	78	80	81	80	83		84	84	81	80	86	85	85	86	85	83	81	80	79	81	80	83	87	90	82.2
	MIN	59	61	63	62	62	61	62	64	59	60	61	63		63	61	62	64	63	66	67	64	64	64	62	57	64	65	66	65	65	68	62.9
SANTA BARBARA	MAX	77	75	73	75	69	72	71	72	74	72	73	70	79	77	70	72	80	72	80	78	78	78	75	74	78	77	71	74	75	78	83	74.9
	MIN	56	55	57	57	57	56	57	55	56	56	57	54	57	56	55	59	60	63	60	60	60	60	59	58	61	60	60	60	59	59	60	58.0
SANTA BARBARA FAA AP	MAX	77	79	78	73	71	71	74	72	68	69	73	79	78	71	74	76	74	80	77	74	77	75	74	79	81	71	73	72	72	77	81	74.8
	MIN	54	58	57	56	56	54	57	56	57	57	55	60	58	57	57	56	60	61	60	59	62	59	59	58	57	58	60	60	59	58	57	57.8
SANTA MARIA WB AIRPORT	MAX	68	73	73	66	67	69	70	69	70	70	75	82	72	70	69	72	75	74	75	75	77	73	73	72	70	70	72	71	70	74	76	72.0
	MIN	50	51	48	47	52	54	54	55	55	54	54	54	53	54	51	52	50	58	56	57	56	57	56	58	51	55	57	57	56	54	52	53.8
SANTA MONICA PIER	MAX	71	71	70	71	68	70	70	71	66	65	66	71	74	70	67	68	70	71	69	69	70	69	68	67	68	68	70	68	66	70	73	69.2
	MIN	60	60	60	61	59	59	62	60	60	58	59	59	63	61	61	62	65	64	64	63	63	64	63	62	62	62	61	62	62	62	63	61.5
SANTA PAULA	MAX	85	84	84	80	74	76	78	76	78	77	75	82	83	80	85	80	80	85	83	83	86	82	80	78	79	77	77	78	80	85	89	80.6
	MIN	47	49	53	50	52	51	51					63	53	55	53	53	55	57	60	60	59	56	58	57	58	54	59	59	59	58	62	55.6
TORRANCE	MAX	80	82	83	77	78	72	72	75	73	73	73	78	83	82	79	80	80	80	79	77	81	78	77	76	79	76	77	77	75	80	89	78.1
	MIN	57	58	62	61	61	46	59	60	58	61	56	57	62	60	59	60	63	62	65	64	63	62	63	63	59	62	63	64	64	63	66	60.7
TUJUNGA	MAX	100	99	94	88	79	72	78	85	89	90	89	90	88	87	90	92	89	92	90	90	94	94	92	91	90	87	87	90	93	100	100	90.0
	MIN	59	62	66	58	58	57	54	56	53	53	58	63	62	59	60	60	59	62	65	66	64	63	63	58	58	56	61	60	61	65	68	60.3
TUSTIN IRVINE RANCH	MAX	87	85	85	83	78	73	76	79	81	81	80	83	86	83	84	81	81	88	87	83	85	85	83	80	81	80	82	83	83	88	91	82.7
	MIN	53	59	59	58	61	59	59	61	54	58	59	59	59	59	59	58	61	60	64	63	61	59	61	59	55	60	63	64	62	62	63	59.7
TWITCHELL DAM	MAX	87	82	85	85	78	70	71	73	77	76	83	85		80	75	80	81	82	82	83	83	81	78	75	74	74	76	77	76	84	89	79.4
	MIN	49	46	47	47	46	51	52	52	52	52	49	55		51	52	48	49	55	52	55	54	55	56	57	50	55	55	54	55	53	49	51.8
U C L A	MAX	86	83	87	79	70	66	71	73	75	76	78	79	80	79	81	76	83	85	78	75	82	82	79	78	78	76	79	78	77	82	86	78.6
	MIN	57	60	65	60	58	59	59	57	56	56	56	61	64	57	60	60	63	63	64	62	62	61	61	59	60	60	62	62	60	63	66	60.4
UPLAND 3 N	MAX	98	96	93	92	85	77	80	85	91	93	90	91	89	88	90	93	88	94	91	92	95	96	92	89	88	90	85	88	90	96	98	90.4
	MIN	58	60	64	58	56	55	49	57	49	52	58	62	61	59	58	59	61	64	61	67	63	62	61	56	55	56	62	60	61	66	68	59.3
VISTA 2 NNE	MAX	83	83	86	79	75	72	74	77	79	78	78	83	83	82	82	82	80	84	83	79	82	82	81	78	78	77	80	79	81	81	87	80.3
	MIN	56	58	58	55	59	58	58	57	58	55	57	60	59	58	58	60	60	61	63	64	61	61	62	63	61	61	62	63	63	63	69	60.0
WARNER SPRINGS	MAX	101	100	98	94	87	89	81	86	89	91	93	90	89	90	91	96	95	86	89	80	93	95	94	93	93	95	91	93	94	98	100	92.1
	MIN	51	56	54	50	49	50	37	39	42	41	53	55	55	45	47	48	53	59	56	59	57	58	59	54	48	53	48	57	59	62	61	52.1
YORBA LINDA	MAX	94	92	93	83	79	76	78	83	86	87	86	90	89	88	90	85	86	91	89	87	90	89	87	86	84	82	85	85	87	92	95	86.9
	MIN																																
* * *																																	
SOUTHEAST DESERT BASINS 07																																	
BAKER 9 NNW	MAX	113	115	115	109	107	102	101	102	104	106	108	107	105	102	107	105	103	105	105	100	115	113	116	111	117	112	106	110	121	113	120	108.9
	MIN	78	81	77	74	72	69	70	72	72	72	75	80	75	76	78	74	78	74	72	76	83	86	85	82	79	83	80	82	85	85	84	77.7
BARSTOW	MAX	106	107	107	106	99	94	95	95	98	98	98	97	97	98	101	103	103	98	100	100	101	105	104	102	104	104	103	102	101	104	108	101.2
	MIN	57	66	67	66	71	65	56	62	58	59	61	66	68	67	67	65	68	70	79	72	70	74	71	70	68	64	75	72	67	74	75	67.4
BEAUMONT 1 E	MAX	103	102	100	96	91	85	83	88	93	95	96	92	92	92	93	97	95	90	92	88	96	96	94	94	94	92	93	98	100	102	94.1
	MIN	58	62	64	58	55	52	54	53	53	53	58	58	65	57	57	60	70	64	62	68	64	64	64	60	58	59	64	61	65	68	69	60.5
BISHOP WB AIRPORT	MAX	98	101	99	96	94	88	89	91	92	93	95	93	86	93	97	99	98	99	99	98	101	97	99	99	99	100	88	96	96	99	101	95.9
	MIN	50	48	52	54	52	60	51	51	52	52	50	55	61	53	57	58	57	62	58	61	61	64	63	62	60	58	61	55	63	63	63	57.0
BISHOP UNION CARBIDE	MAX	69	70	69	71	66	81	64	64	68	71	70	74	72	67	70	75	77	77	76	74	77	78	76	81	77	77	78	72	74	76	60	72.6
	MIN	48	56	53	52	40	41	42	43	45	46	50	51	42	45	50	53	52	53	53	52	56	55	49	49	52	54	56	49	55	55	56	50.1
BLYTHE	MAX																																
	MIN																																
BLYTHE FAA AIRPORT	MAX	116	114	117	117	108	106	103	103	107	108	109	110	112	111	111	105	91	103	107	105	111	111	99	110	110	102	106	109	108	114	115	108.3
	MIN	85	86	83	84	76	73	77	74	80	80	83	86	86	82	78	84	75	81	83	84	85	92	89	83	88	86	83	87	86	90	88	83.2
BORREGO DESERT PARK	MAX	109	111	107	116	108	100	100	99	101	103	106	105	107	108	109	109	104	95	105	104	101	110	112	103	110	102	100	100	106	107	112	105.5
	MIN	78	77	80	80	67	69	60	67	69	69	77	80	79	69	69	73	79	63	79	85	78	80	83	78	73	78	77	72	80	83	84	75.3
BRAWLEY 2 SW	MAX	108	106	107	113	115	107	104	98	101	102	106	103	107	110	108	105	98	98	100	108	102	110	110	100	107	106	98	103	105	107	109	105.2
	MIN	72	71	78	70	68	72	62	68	74	71	76	75	82	72	72	75	81	82	78	83	79	80	81	79	78	80	77	78	83	80	81	76.1
CANTIL	MAX	105	105	102	97	96	94	95	96	99	100	100	100	98	100	104	105	103	102	105	101	105	107	106	105	105	105	98	104	105	107	110	102.1
	MIN	57	58	79	77	76	67	56	60	60	63	60	66	68	73	68	72	67	72	73	75	73	74	73	75	74	63	76	72	78	76	79	69.7
DAGGETT FAA AIRPORT	MAX	109	109	109	103	99	96	97	98	100	101	102	100	101	102	106	106	98	101	103	97	103	107	105	107	107	107	96	104	104	106	110	103.0
	MIN	68	76	77	73	75	72	64	68	69	70	72	74	76	77	74	74	78	78	79	80	80	80	80	78	76	75	81	79	82	81	82	75.7
DEATH VALLEY	MAX	117	120	120	117	112	111	117	109	110	111	112	113	113	110	114	116	116	114	115	116	112	117	117	115	116	117	117	115	114	115	121	114.8
	MIN	83	86	83	84	86	85	78	87	85	85	86	91	93	87	92	91	96	92	90	75	91	91	90	95	94	94	96	89	95	89	93	88.8
DEEP SPRINGS COLLEGE	MAX																																
	MIN																																
EAGLE MOUNTAIN	MAX	108	112	108	109	111	101	97	98	100	102	105	105	105	106	105	108	104	90	96	105	101	103	109	94	105	107	99	103	105	105	109	103.7
	MIN	84	89	86	84	79	78	75	76	77	82	82	83	85	84	84	86	76	78	81	79	72	87	88	84	87	85	84	85	87	89	88	82.7
EL CENTRO 2 SSW	MAX	108	110	110	114	109	105	103	103	105	107	106	108	110	110	108	108	105	103	109	109	112	112	110	110	110	108	105	107	109	111	115	108.4
	MIN	70	70	79	71	70	67	63	65	73	71	77	76	77	70	70	68	79	79	78	81	78	80	84	78	80	81	77	79	82	82	81	75.4
FAIRMONT	MAX	92	94	97	95	88	78	70	74	82	85	89	90	85	83	87	90	95	93	90	90	95	92	92	89	89	89	90	91	93	95	101	89.1
	MIN	62	72	74	69	66	53	51	52	61	66	64	61	65	65	66	70	68	68	70	72	73	74	71	68	69	67	64	67	70	74	75	66.7
GOLD ROCK RANCH	MAX	108	111	115	114	109	102	99	102	103	106	106	108	108	108	107	106	98	103	108	105	110	110	106	107	106	102	103	104	107	107	113	106.5
	MIN	81	83	86	80	73	69	75	75	78	79	81	83	84	79	80	82	81	83	85	85	82	87	83	86	84	81	79	80	85	88	85	81.4
HAIWEE	MAX	95	99	101	101	94	94	88	88	88	90	91	94	93	89	92	96	96	95	96	98	96	95	96	98	97	97	98	94	97	94	99	94.8
	MIN	52	59	61	66	63	64	60	59	60	58	59	67	69	60	65	66	65	69	65	66	68	66	69	67	68	68	69	65	69	73	71	64.7
HAYFIELD PUMPING PLANT	MAX	108	111	110	111	109	102	96	98	100	101	103	104	104	105	105	105	100	89	97	103	99	106	107	95	105	105	100	100	104	104	108	103.0
	MIN	78	78	75	92	67	64	63	67	68	69	69	77	81	74	67	77	76	72	78	75	78	78	83	80	71	78	80	80	83	81	83	75.5
IMPERIAL	MAX	108	110	113	115	106	103	100	100	103	105	104	107	109	109	107	105	97	100	108	100	110	110	102	109	108	103	104	106	107	109	114	106.2
	MIN	76	73	82	75	79	75	67	70	75	72	79	79	84	78	77	77	81	83	82	85	83	83	85	85	82	83	80	81	84	87	83	79.5
IMPERIAL FAA AP	MAX	110	110	116	117	108	105	101	103	103	107	103	109	111	110	109	101	101	103	110	100	112	114	103	110	110	102	105	108	108	111	115	107.6
	MIN	76	75	82	75	79	73	67	68	74	76	80	79	82	74	76	77	81	83	85	85	81	84	84	85	82	82	79	82	84	86	84	79.4
INDEPENDENCE	MAX	95	98	102	100				90	90	92	92			95	93	97	99	97			100	99	97	99	99			100	96	96	100	96.6
	MIN	56	57	59				59	62	59	59	57			61	63	65	64	67			52	67	67	66	65			61	65	69	69	62.2

See Reference Notes Following Station Index

DAILY TEMPERATURES

Station		Day of Month 1	2	3	4	5	6	7	8	9	10	11	12	13	14	15	16	17	18	19	20	21	22	23	24	25	26	27	28	29	30	31	Average
[illegible]	MAX	109	110	109	115	113	106	109	100	101	102	109	105	109	110	110	109	102	99	104	110	103	112	112	103	111	110	101	103	106	106	112	107.1
	MIN	72	71	79	82	77	70	69	70	66	67	79	75	85	78	83	72	80	82	79	77	79	88	81	85	82	79	79	82	83	89	79	78.0
[illegible]	MAX	104	107	108	104	104	100	96	95	96	98	100	99	100	99	103	103	103	104	106	103	105	104	104	104	104	104	101	103	104	106	108	102.5
	MIN	57	57	58	60	59	67	68	62	62	60	58	61	60	56	66	65	67	67	73	73	72	71	72	70	67	67	77	72	75	75	76	66.1
[illegible]	MAX	112	116	115	113	114	116	100	100	102	104	106	109	109	110	107	111	105	91	100	105	104	109	110	101	107	110	104	105	109	108	113	107.3
	MIN	81	84	87	72	70	75	74	76	75	78	81	81	84	76	80	81	76	75	80	77	81	85	75	83	85	84	84	84	85	90	87	80.2
LAKE ARROWHEAD	MAX	85	91	84	77	77	74	70	75	77	81	83	77	76	78	80	84	81	79	79	79	81	86	81	82	81	84	81	81	86	86	88	80.9
	MIN	59	64	60	53	53	49	46	45	50	52	55	60	51	53	54	55	57	60	62	59	58	59	61	57	56	59	62	59	62	61	64	56.6
LANCASTER	MAX	102	105	103	96	90	84	90	93	94	95	96	93	92	95	99	100	100	99	101	99	102	103	98	99	100	99	96	99	102	103	105	97.8
	MIN	51	62	51	66	63	58	52	56	54	54	56	64	67	66	64	58	64	67	69	73	69	69	68	69	62	60	69	69	70	72	71	63.6
LUCERNE VALLEY	MAX	105	104	102	98	99	90	91	94	94	96	97	99	97	93	101	101	97	95	97	97	98	101	101	101	102	100	85	97	98	101	104	97.9
	MIN	57	69	71	65	66	59	53	55	54	55	55	55	65	57	63	63	64	56	66	69	63	69	69	67	65	63	59	66	69	69	72	62.8
MECCA FIRE STATION	MAX	106	107	112	111	107		99	100	103	105	105	108	109	109	107	103	97	107	110		110	110	102	108	110	108	102	106	107	111	112	106.6
	MIN	76	73	76	70	65	65	64	68	70	65	78	75	81	72	74	76	84	80	81	85	81	83	83	81	78	76	81	80	83	83	81	76.4
MITCHELL CAVERNS	MAX	99	102	101	99	94	90	87	88	88	92	94	94	95	93	95	93	93	89	92	87	92	98	98	95	95	94	91	94	93	97	102	94.0
	MIN	73	78	77	77	73	69	65	66	65	67	71	71	72	71	71	73	69	67	70	72	71	75	76	72	75	75	74	73	74	76	79	72.2
MOJAVE	MAX	102	99	95	91	90	88	91	92	94	93	96	99	92	94	95	100	98	97		98	100	103	100			102	89	97	101	103		96.3
	MIN	72	70	70	72	63	47	54	57	61	63	61	67	71	73	71	71	67	70	71	72	75	82	77	74	69	71	67	78	75	76		68.9
MOUNTAIN PASS	MAX	93	95	94	94	93	91	96	95	91	96	98	97	93	97	96	89	92	97	96	94	98	97	93	94	99	98	89	87	92	94	96	94.3
	MIN	74	75	70	72	70	71	75	72	74	77	80	77	75	80	79	76	78	82	72	79	84	82	74	77	84	82	79	78	83	85	87	77.5
MT SAN JACINTO WSP	MAX	80	81	81	79	74	74	66	67	71	72	71	67	73	76	75	75	69	67	68	69	69	72	75	76	77	78	69	66	71	72	78	72.8
	MIN	53	51	50	55	45	38	35	34	37	40	50	49	55	45	42	46	48	55	61	54	49	47	50	48	48	49	54	48	52	51	50	48.0
NEEDLES FAA AIRPORT	MAX	115	118	115	115	106	101	101	104	105	108	111	109	111	110	110	106	93	101	105	103	113	112	101	109	113	105	107	108	110	114	117	108.3
	MIN	81	87	84	86	81	80	79	76	79	78	82	86	88	84	83	84	77	80	80	80	85	90	88	85	90	90	85	89	87	89	93	84.1
PALMDALE	MAX	100	105	103	98	93	91	85	90	92	96	95	90	89	92	95	99	98	96	98	98	97	98	95	93	96	96	95	98	100	104	104	96.1
	MIN	57	59	61	55	58	53	57	60	57	58	60	64	67	70	67	60	66	70	73	75	72	74	76	72	69	65	67	71	71	72	71	65.4
PALMDALE FAA AIRPORT	MAX	103	106	104	96	90	82	90	95	95	96	94	94	93	95	99	102	100	100	102	99	102	103	100	99	100	102	95	100	102	104	106	98.3
	MIN	50	58	60	52	62	56	53	57	57	55	55	63	67	69	63	58	66	67	75	73	73	73	74	67	66	63	68	70	70	72	70	63.9
PALM SPRINGS	MAX	114	114	118	116	113	102	98	103	105	109	108	108	109	109	109	108	103	104	109	107	109	114	113	109	111	108	112	110	109	109	116	109.2
	MIN	73	77	75	73	69	65	63	63	66	63	73	78	81	70	70	75	81	77	79	74	74	79	79	79	75	76	77	79	82	83	84	74.6
PARKER RESERVOIR	MAX	111	115	111	115	111	104	101	103	104	104	106	108	109	110	108	110	106	91	100	107	107	110	112	98	107	109	102	106	108	109	113	106.9
	MIN	86	82	88	94	78	78	78	77	77	81	82	86	87	83	81	85	77	75	82	82	82	88	89	82	85	86	84	85	87	88	89	83.4
RANDSBURG	MAX	101	102	102	96	96	91	92	92	94	95	95	95	94	95	99	100	99	98	100	95	100	101	101	101	101	100	98	96	100	102	104	97.9
	MIN	68	69	76	69	76	60	56	59	62	62	56	55	62	66	65	65	68	70	73	68	72	71	79	71	69	66	71	71	72	72	71	67.4
SQUIRREL INN 2	MAX	82	85	83	78	71	70	67	69	73	75	75	73	72	72	77	79	79	75	77	75	76	81	76	77	78	80	76	77	79	83	85	76.6
	MIN	56	68	69	64	56	53	53	54	57	59	51	59	60	56	58	63	65	63	63	58	53	65	66	63	63	66	53	53	66	65	68	60.2
THERMAL FAA AIRPORT	MAX	110	109	114	114	105	99	98	102	103	106	107	108	110	108	108	105	101	104	109	104	110	111	103	109	108	104	102	108	108	114	114	106.9
	MIN	72	75	72	75	76	70	65	70	68	62	74	73	82	76	80	77	81	81	83	82	81	87	82	83	81	76	80	80	81	84	80	77.1
TRONA	MAX	107	110	112	104	103	96	98	99	100	101	103	102	102	102	105	107	105	104	106	102	106	107	107	106	107	108	100	105	105	108	111	104.5
	MIN	68	68	72	72	68	72	67	69	69	74	68	74	74	65	74	73	75	81	79	78	81	78	81	75	73	75	80	67	72	82	82	73.7
TWENTYNINE PALMS	MAX	111	112	112	111	104	100	97	98	100	102	105	103	105	103	105	105	103	96	103	99	102	106	106	104	108	107	100	101	103	108	110	104.2
	MIN	71	75	74	69	59	63	62	64	66	65	70	70	75	67	70	72	80	75	75	72	72	76	82	74	78	74	72	75	76	82	80	72.1
VALYERMO RANGER STA	MAX	98	100	99	95	92	86			98	90	92	90	91	89		96	98	94	95	93	95	99	98	95	94	97	92	92	95	98	100	94.7
	MIN	46	55		48			46	48	51	47	56	61	59	60		56	56	63	64	71	63	67	63	59	50	53	67	65	65	65	67	58.2
VICTORVILLE PUMP PLANT	MAX	98	100	104	105	95	93	85	89	92	91	94	98	93	90	94	100	99	98	94	98	97	98	101	96	99	100	101	96	98	100	104	96.8
	MIN	49	61	62	57	57	54	50	53	54	52	56	63	67	61	60	60	68	65	68	73	66	67	68	60	60	59	65	69	69	70	72	61.8
WHITE MOUNTAIN 1	MAX	63	64	66	67	63	62	58	62	68	67	64	66	65	66	67	68	69	68	66	67	68	70	71	72	73	71	73	67	70	68	70	67.1
	MIN	32	31	31	29	31	30	29	29	29	29	29	29	30	33	37	39	36	39	40	42	44	45	43	42	39	40	42	38	39	43	43	35.9
WHITE MOUNTAIN 2	MAX	51	53	54	54	52	52	48	45	52	52	54	56	55	55	53	57	59	59	56	59	57	56	54	58	57	58	60	52	56	56	58	54.8
	MIN	36	42	42	36	35	30	30	30	33	28	28	28	27	27	38	35	40	40	42	41	43	42	43	42	42	41	43	38	44	41	44	37.1
WILDROSE RANGER STA	MAX	96	99	99	98	92	90	87	87	88	89	91	92	88	90	94	95	94	94	96	95	92	95	96	96	96	97	94	94	96	97	100	93.8
	MIN	61	60	64	60	58	57	58	57	60	60	59	66	67	60	63	62	66	67	67	66	70	68	70	66	70	66	71	67	69	69	74	64.5

SNOWFALL AND SNOW ON GROUND

Station		Day of month 1	2	3	4	5	6	7	8	9	10	11	12	13	14	15	16	17	18	19	20	21	22	23	24	25	26	27	28	29	30	31
* * * SACRAMENTO DRAINAGE 02																																
TWIN LAKES	SNOWFALL	-	-	-	-	-	-	-	-	-	-	-	-	-	-	-	-	-	-	-	-	-	-	-	-	-	-	-	-	-	-	-
	SN ON GND																															
* * * SAN JOAQUIN DRAINAGE 05																																
HUNTINGTON LAKE	SNOWFALL	-	-	-	-	-	-	-	-	-	-	-	-	-	-	-	-	-	-	-	-	-	-	-	-	-	-	-	-	-	-	-
	SN ON GND	-	-	-	-	-	-	-	-	-	-	-	-	-	-	-	-	-	-	-	-	-	-	-	-	-	-	-	-	-	-	-
* * * SOUTHEAST DESERT BASINS 07																																
WHITE MOUNTAIN 2	SNOWFALL													T																		
	SN ON GND																															

See Reference Notes Following Station Index

MONTHLY AND SEASONAL HEATING DEGREE DAYS

SEASON OF 1968 - 1969 CALIFORNIA

Station	JULY	AUG	SEPT	OCT	NOV	DEC	JAN	FEB	MAR	APR	MAY	JUNE	TOTAL	NORMALS JULY-JUNE
* * *														
NORTH COAST DRAINAGE 01														
ALDERPOINT	0	29	47	198	419	659	662	589	458	366	137			
ANGWIN PAC UNION COL	1	80	72	279	541	849	810	772	548	409	172	119	4652	
BIG BAR RANGER STATION	1	34	50	239	603	840	864	672	569	362	100	30	4364	
CALLAHAN RANGER STA	0	77	105	402	740	1008	1029	837	706	525	190	81	5700	
CECILVILLE 5 SE	21	118		403	697	971	1016	825	710	564	186	129		
CLOVERDALE 3 SSE	0	12	8	109	353	630	655	545	396	275	80	26	3089	2482
COVELO	0	52	73	322	563	857	818	694	538	377	142	43	4479	
CRESCENT CITY 1 N	202	138		338				543		473				
DUTTONS LANDING	38	30	14	209			659	486	385	298	161	80		
ELK VALLEY	16	78	123	400	611	796	873	743	619	494	172	102	5027	
EUREKA WB CITY	260	179	220	354	388	566	644	519	508	449	352	246	4685	4643
FERNDALE 2 NW	217	131	205	345	400	581	629	525	503	432	315	212	4495	
FOREST GLEN	20	103	99	390	645	920	967	785	708	491	198			5245
FORT BRAGG	277	159	210	329	389	588	585	512	508	448	329	236	4570	
FORT BRAGG AVIATION	297	164	212	348		591	586	502	508	465	342	242		
FORT JONES RANGER STA	1	84	129	452	758	1018	1094	838	683	505	168	74	5804	
FORT ROSS	254	147	148	315	383	576	539	475	459	421	340	240	4297	
GRATON		29	35	183	403	649	656	542	442	343	147	60		3224
HAPPY CAMP RANGER STA	0	38	56	275		848	926	695	540	385	106	35		3997
HEALDSBURG	0	3	5	73	315	571	584	485	323	223	50	15	2647	2658
HILTS	13	122	162	446	734	1074	1130	884	762	563	272	99	6261	
HOOPA	4	31	46	223	452	711	771	611	480	356	108	37	3830	
KENTFIELD	14		10	144	351	583	619	488	390	283	129	41		3052
KLAMATH	183	130	153	328	424	627	699	564	514	464	283	199	4568	
KNIGHTS VALLEY			28	250	416	682	658	573						
LAKE PILLSBURY NO 2	4	38	70	309	531	832	813	712	578			60		
LAVA BEDS NAT MONUMENT	20	173	180	516	815	1135	1140	980	884	650	302	193	6988	
MOUNT HEBRON RS	57	202	288	601	914	1246	1245	1039	996	736	385	251	7960	
NAPA STATE HOSPITAL	12	10	11	121	331	558	585	450	345	265	93	42	2823	2778
ORICK PRAIRIE CREEK PK	196	135	167	364	473	683	696	588	534	484	307	223	4850	
ORLEANS	0	18	41	202	438	733	793	621	472	323	70	29	3740	
PETALUMA FIRE STA 2	11	17	19	143	360	582	609	491	403	326	121	61	3143	2933
POINT ARENA	217	108	153	284	395	523	551	480	461	400	339	231	4142	
POTTER VALLEY PH	0	23	29	166	412	704	667	587	441	333	62	28	3452	
RICHARDSON GROVE ST PK	0	21	36	224	435	707	692	608	473	369	136	54	3755	
SAINT HELENA	0	12	16	135	369	635	645	527	399	298	67	20	3123	2900
SALYER RANGER STATION	3	29	40											
SAN RAFAEL	3	2	12	67	267	495	536	414	290	231	57	45	2419	
SANTA ROSA	3	5	12	130	337	580	613	476	368	286	111	40	2961	2973
SAWYERS BAR RANGER STA	2	72	63	333	652	937	976	765	628	480	157	59	5124	
SCOTIA	132	99	123	273	366	624	649	571	481	426	272	182	4198	3689
SHELTER COVE	197	117	130	231	333		515	476	384	393		184		
SONOMA	0	9	20	148	366	621	629	495	377	310	85	30	3090	
TRINITY DAM VISTA PT	0	79	83	371	692	990	1052	880	775	524	165			
TULELAKE	18	145	211	495	794	1116	1116	904	826	633	241	159	6658	
UKIAH	0	16	12	142	382	641	631	534	392	313	61	21	3145	2876
WEAVERVILLE RANGER STA	0	68	86	339	670	911	1003	795	669	480	155	67	5243	4734
WEED FIRE DEPARTMENT	18	118	167	470	744	1028	1054	851	774	596	245	129	6194	
WILLITS 1 NE	29	62	47	262	464	741	695	625	507	420	143	89	4084	
WILLOW CREEK 1 NW				198	440	738	802	640	504	375	93	29		5233
YREKA	3	70	96	380	700	982	1043	816	672	487	160	64	5473	
* * *														
SACRAMENTO DRAINAGE 02														
ADIN RANGER STATION	9	140	169	451	769	1185	1175	979	905	635	291	168	6876	
ALTURAS RANGER STATION	16	163	203	482	821	1119	1091	963	841	608	257	130	6694	6810
AUBURN	0	17	9	122	406	665	687	591	438	297	80	17	3329	2908
BERRYESSA LAKE	0	12	3	87	320	619	628	555	415	267	62	10	2978	
BLUE CANYON WB AIRPORT	6	163	93	326	656	988	929	971	848	677	254	206	6117	5507
BOWMAN DAM	9	174	110	372	692	1040	974	970	848	674	316	200	6379	5762
BRANNAN ISLAND	0	2	4	84	359	654	651	491	363	202	63	34	2907	2789
BROOKS FARNHAM RANCH	0	17	6	135	377	660	663	544	414	246	31	0	3093	
BURNEY	22	145	187	469	737	1057	1088	903	817	596	236	113	6370	
CANYON DAM	6	130	189	543	780	1115	1142	1012	1035	707	294	175	7128	6763
CENTERVILLE PH	0	16	7	94	433	700	679	551	418	263	37	3	3201	2720
CHESTER	28	182	220	509	799	1167	1169	1027	979	720	298	191	7289	
CHICO EXPERIMENT STA	0	1	10	96	401	669	661	517	392	213	19	0	2979	2805
CLARKSBURG	0	9	5	135	394	683	660	507	402	225	56	9	3085	

See Reference Notes Following Station Index

MONTHLY AND SEASONAL HEATING DEGREE DAYS

Continued — SEASON OF 1968 - 1969 — CALIFORNIA

Station	JULY	AUG	SEPT	OCT	NOV	DEC	JAN	FEB	MAR	APR	MAY	JUNE	TOTAL	NORMALS JULY-JUNE
CLEARLAKE HIGHLANDS	0	34	44	245	495	772	765	676	546	384	101	26	4088	
COLFAX	0	22	9	180	448	727		654						3297
COLUSA 1 SSW	0	3	2	122	396	687	687	514	374	205	20	2	3012	2670
DAVIS 2 WSW	0	8	1	115	380	659	661	508	388	215	38	6	2979	2729
DEER CREEK POWER HOUSE	9	128	128	469	733	1044	943		770	561	241	176		5677
DE SABLA	0	58	32	222	549	848	799	767	592	432	120	70	4489	4091
DOBBINS COLGATE	0			113		662	662	573		219				
DOWNIEVILLE RANGER STA	2	84	84	349				830		476	157	88		
EAST PARK RESERVOIR	0	23	22	165	472	756	735	638	493	368	70	17	3759	3236
FAIRFIELD FIRE STATION	1	5	11	96	342	622	631	494	367	215	73	17	2874	
FOLSOM DAM	0	2	8	70	362	618	643	513	378	230	52	9	2885	
GEORGETOWN RANGER STA	0	70	32	206							140	77		
GRASS VALLEY NO. 2	0	68	37	241	503	778	719	721	570	425	138	68	4268	
HAT CREEK PH NO 1	4	116	164	462	722	1049	1069	899	775	550	204	97	6111	5313
JESS VALLEY	18	186	233	488	842	1109	1089	971	973	675	338	240	7162	
LAKEPORT	0	17	26	215	487	759	743	645	491	356	77	24	3840	
LAKESHORE	0	19	19	142	470	806	830	707	487	361	43	15	3899	
LAKE SPAULDING	53	230	162	461	731	1082	1014	996	871	705	360	259	6924	6405
LAKE SPAULDING DAM												252		
MANZANITA LAKE	40	253	248	550	861	1215	1179	1129	1098	857	410	302	8142	
MARYSVILLE	0	2	1	76	346	636	633	469	338	167	21	0	2689	2511
MC CLOUD	12	133	131	426	691	1004	1043	896	762	601	232	118	6049	5800
MINERAL	54	234	224	544	827	1161	1140	1046	958	757	380	270	7595	7097
MONTICELLO DAM	0	12	5	99	350	629	646	551	448	295	72	15	3122	
MOUNT SHASTA WB CITY	5	145	140	454	737	1038	1053	903	775	593	211	115	6169	5722
NEVADA CITY	0	99	102	387	624	890	800	799	685	501	192	87	5166	4687
ORLAND	0	7	0	96	377	699	724	559	397	218	19	4	3100	2647
OROVILLE	0	3	4	79	363	639	641	485	350	191	15	0	2770	
PARADISE	0	32	6	130	458	742	719	649	459	330	81	29	3635	
PLACERVILLE	0	55	45	251	528	806	725	694	555	399	133	49	4240	4112
PLACERVILLE IFG	0	46	22	150	448	735	647	681	512	356	93	45	3735	
PLATINA	0	32	37	241	559	848	941	810	638	430	87	34	4657	
PORTOLA	44	168	245	495	760	1126	1087	1031	974	641	301	191	7063	7191
QUINCY	7	85	133	391	648	972	982	844	691	480	162	78	5473	5912
RED BLUFF WB AIRPORT	0	3	1	87	364	661	690	522	347	210	11	4	2900	2515
REDDING FIRE STA NO 2	0	1	5	64	358	710	693	566	298	164	5	1	2865	2502
ROCKLIN	0	7	18	135	409	671	646	505	417	244	49	2	3103	3010
SACRAMENTO WB AIRPORT	0	3	2	97	374	662	644	486	384	230	41	6	2929	2773
SACRAMENTO WB CITY	0	2	4	84	356	610	595	438	298	169	29	5	2590	2587
SHASTA DAM	0	13	7	101	392	738	747	655	425	265	38	16	3397	
SIERRA CITY	8	153	84	332	653	987	946	909	737	563	193	136	5701	
SIERRAVILLE RANGER STA	44	188	225	490	823	1161	1091	1097	1034	635	299	203	7290	6983
SODA SPRINGS 1 E	103	317	318	619	903	1269	1152	1175	1071	858	595	489	8869	
STONY GORGE RESERVOIR	0	8	12	123	418	733	712	595	451	311	38	4	3405	3029
STRAWBERRY VALLEY	8	126	72	353	636	939	876	866	730	560	202	146	5514	
TURNTABLE CREEK	0	18	12	100	393	738	736	650	390	271	46	11	3365	
TWIN LAKES	216	409	388	667	938	1254	1163		1203	998	587	551		9485
VACAVILLE	0	4	6	125	370	667	664	489	375	231	32	10	2973	2722
VOLTA POWER HOUSE	0	24	19	153	465	782	737	684	485	350	51	34	3784	
WHISKEYTOWN RES	0	20	15	123	457	761	723	656	447	284	46	15	3547	
WILLIAMS	0	7	4	94	376	648		553	387	208	23	3		
WILLOWS	0	9	0	104	397	702	720	568	418	245	22	4	3189	2668
WILLOWS USBR	0	0	0	77	347	633	681	526	355	198	14	0	2831	
WINTERS	0	5	0	75	347	643	655	495	340	176	17	4	2757	
WOODLAND 1 WNW	0	4	1	95	383	656	661	506	375	196	23	4	2904	2494
* * *														
NORTHEAST INTERIOR BASINS 03														
BOCA	99	260	362	599	840	1311	1223	1235	1196	767	417	293	8602	
BODIE	206	410	489	745	1017	1333	1254	1314	1332	991	610	483	10184	
BRIDGEPORT	132	328	453	691	896	1313	1234	1327	1404	882	506	367	9533	
CEDARVILLE	1	132	157	434	821	1043	981	950	913	556	251	137	6376	6089
DONNER MEMORIAL ST PK	100	287	345	595	882	1287	1173	1187	1111	811	468	355	8601	
DOYLE 5 SSE	0	90	167	433	733	1004	908	874	776	518	188	96	5787	
FLEMING FISH AND GAME	0	96	150	453	762	1052	978	874	777	515	158	75	5890	
FORT BIDWELL	9	115	172	441	780	1040	998	916	849	551	234	127	6232	6356
MONO LAKE	6	119	188	438	757	1067	1036	1091	1086	631	269	194	6882	
SQUAW VALLEY	65	239	306	584	874	1231	1136	1171	1131	828	479	323	8367	
SUSANVILLE AIRPORT	0	106	147	447	767	1058	1020	920	814	538	197	105	6119	6029
TAHOE CITY	84	262	339	617	849	1104	1049	1076	1075	819	491	358	8123	8201
TAHOE VALLEY FAA AP					895	1263	1137	1194	1166	832	446	347		
TERMO	40	195	315	588	868	1241	1202	1095	1097	671	352	224	7888	
TRUCKEE RANGER STATION	92	261	330	587	920	1296	1163	1156	1081	824	459	341	8510	8138

See Reference Notes Following Station Index

MONTHLY AND SEASONAL HEATING DEGREE DAYS

Continued

SEASON OF 1968 - 1969

CALIFORNIA

Station	JULY	AUG	SEPT	OCT	NOV	DEC	JAN	FEB	MAR	APR	MAY	JUNE	TOTAL	NORMALS JULY-JUNE
WOODFORDS	0	119	146	401	708	940	885	949	886	574		217		
* * *														
CENTRAL COAST DRAINAGE 04														
AVILA BEACH	47	21	36	69	104	335	314	349	274	171	145	28	1893	
BEN LOMOND NO 3	10	19	35	155	315	590	501	514	399	312	118	71	3039	2929
BERKELEY	151	96	62	174	314	515	535	436	349	307	206	154	3299	
BURLINGAME	57	33	48	172	330	514	554	427	374	301	140	49	2999	
CARMEL VALLEY	96	62	64	157	295	522	444	476	427	375	250	117	3285	
CROCKETT	5	3	5	85	303	607	627	482	371	219	93	41	2841	
FORT ORD	242	136	139	222	279	564	480	465	438	395	303	185	3848	
GILROY	1	11	22	117	309	610	572	476	373	257	94	27	2869	
HALF MOON BAY	218	157	170	270	348	471	535	483	418	439	358	274	4141	
HOLLISTER 1 SW	37	21	45	167	347	607	580	478	422	343	160	79	3286	2463
KING CITY	3	3	28	141	291	540	466	430	358	234	67	13	2574	2591
LIVERMORE COUNTY F D	0	6	17	127	338	617	585	477	397	291	61	33	2949	2830
LOS GATOS	2	10	20	135	318	542	530	472	360	233	73	41	2786	2688
MARTINEZ FIRE STATION	0	6	11	127	348	633	609	463	301	162	77	21	2758	
MONTEREY	182	98	87	180	263	460	442	422	362	344	275	184	3299	
MONTEREY NALF	169	93	106	212	285	212	434	412	380	355	268	177	3103	
MORRO BAY FIRE DEPT	172	127	124	180	199	430	328	385	378	327	276	160	3086	
MOUNT DIABLO N GATE	10	47	22	127	370	639	584	612	453	356	171	137	3528	
MOUNT HAMILTON	13	100	74	219	520	809	729	842		558	229	194		4584
NACIMIENTO DAM	0	3	22	91	345	646	543	536	411	311	99	30	3037	
NEWARK	21	15	12	116	294	508	537	419	340	243	100	45	2650	
OAKLAND WB AIRPORT	72	17	16	123	290	497	514	402	350	292	157	110	2840	2870
PALO ALTO CITY HALL	8	7	22	151	322	537	584	452	368	257	108	30	2846	
PASO ROBLES	1	14	26	128	357	641	535	474	385	238	79	33	2911	
PASO ROBLES FAA AP	0	1	25	86	357	640	531	490	396	267	82	23	2898	
PINNACLES NAT MONUMENT	0	8	15	101	331	599	545	559	420	286	63	35	2962	
PISMO BEACH	158	93	99	158	222	431	378	389	360	249	207	87	2831	
POINT PIEDRAS BLANCAS	214	172	169	251	290	443	399	392	390	376	303	194	3593	
PORT CHICAGO NAVAL DEP	0	1	11	149	379	646	631	469	384	261	53	19	3003	
PRIEST VALLEY	0	45	60	246	473	775	671	670	573	459	160	63	4195	
REDWOOD CITY	8	5	24	147	332	531	541	440	356	262	75	42	2763	2638
RICHMOND	104	33	21	118	284	495	541	413	331	240	151	104	2835	
SAINT MARYS COLLEGE	29	33	49	233	452	705	695	517	478	368	142	124	3825	
SALINAS 2 E	93		54	177	329	529	453	439	378	332	197	91		2912
SALINAS FAA AP	129	58	72	183	318	564	510	471	418	347	225	150	3445	
SAN ANTONIO MISSION	0	20	30	197	423	749	611	580	465	348	92	27	3542	
S F RICHMOND SUNSET	253	121	122	222	312	493	544	421	380	360	271	194	3693	
SAN FRANCISCO WB AP	108	42	56	167	311	525	547	443	391	322	167	113	3192	3012
S F FEDERAL BUILDING	213	98	92	148	258	462	505	412	333	315	242	185	3263	3001
SAN GREGORIO 2 SE	176	100	131	283	342	520	496	454	447	408	284	210	3851	
SAN JOSE	0	2	16	121	291	527	537	424	341	251	64	24	2598	2437
SAN LUIS OBISPO POLY	27	37	54	107	204	472	389	440	384	272	189	114	2689	2363
SAN MATEO	29	8	24	51	243	484	520	414	320	262	131	63	2549	
SANTA CLARA UNIVERSITY	1	3	13	105	274	490	504	398	312	233	53	18	2404	2607
SANTA CRUZ	78	58	63	204	342	551	517	463	400	319	179	98	3272	3049
UPR SAN LEANDRO FILTER	69	57	38	162	353	566	610	498	427	357	232	168	3537	
WALNUT CREEK 2 ESE	0	2	23	161	386	642	629	483	399	284	69	23	3101	
WATSONVILLE WATERWORKS	118	90	79	193	305	560	516	480	400	335	229	130	3435	
* * *														
SAN JOAQUIN DRAINAGE 05														
ANTIOCH FIBREBOARD ML	0	4	0	68	359	619	599	480	372	191	48	24	2764	2628
ANTIOCH PUMPING PL 3	0	6	0	130	377	651	644	504	357	221	54	13	2957	
ASH MOUNTAIN	0	1	7	74	365	616	616	554	423	235	48	15	2954	2541
AUBERRY 1 NNE	0	11	24	178	444	718	640	614	530	328	34			3267
BAKERSFIELD WB AIRPORT	0	0	3	34	277	553	492	384	274	86	13	0	2118	2122
BALCH POWER HOUSE	0	0	3	62	394	647	601	556	420	249	90	30	3052	
BLACKWELLS CORNER										179	34	1		
BUTTONWILLOW	0	0	9	67	355	657	591	453	367	153	20	0	2672	
CALAVERAS BIG TREES	11	166	134	407	679	1043	942	973	859	663	299	222	6398	5374
CAMP PARDEE	0	8	10	83	359	622	664	538	406	244	51	6	2991	2650
CATHEYS VY BULL RUN RH	0	8	22	118	443	672	643	553	469	312	87	15	3342	
CHERRY VALLEY DAM	0	103	68	281	632	927	818			553	194	165		
COALINGA	0	0	5	60	381	615	565	447	369	191	19	0	2652	2448
CORCORAN IRRIG DIST	0	0	8	62	368	684	616	469	385	159	19	0	2770	
DENAIR 3 NNE	0	1	18	139	394	672	627	486	426	235	43	4	3045	2733

See Reference Notes Following Station Index

MONTHLY AND SEASONAL HEATING DEGREE DAYS

Continued — SEASON OF 1968 - 1969 — CALIFORNIA

Station	JULY	AUG	SEPT	OCT	NOV	DEC	JAN	FEB	MAR	APR	MAY	JUNE	TOTAL	NORMALS JULY-JUNE
DUDLEYS	2	96	115	345	597	869	761	769	711	517	228	130	5140	4818
ELECTRA POWER HOUSE	0	7	14	103	353	619	593	504	417	254	52	5	2921	2718
FIVE POINTS 5 SSW		0	0	76	368			429	346	180	28	0		
FRESNO WB AIRPORT	0	0	12	73	387	665	619	480	366	168	30	0	2800	2492
FRIANT GOVERNMENT CAMP	0	1	12	74	381	672	607	521	405	219	43	1	2936	
GIANT FOREST	33	193	158	475										6811
GLENNVILLE	0	64	84	319	549	781	661	661	603	445	172	76	4415	
GRANT GROVE	44	240	194	450	742	1047	914	1017	997	749	474	369	7237	
HANFORD	0	0	13	88	381	685	629	445	366	160	29	0	2796	2607
HETCH HETCHY	0	88	68	278	623	965	848	851	690	449	163	132	5155	4694
HUNTINGTON LAKE	65	236	247	549	798	1097	1024	1066	1040	796	535	452	7905	7707
IDRIA		25	16	131	437	675	584	622	517	324	79	34		2851
KERN RIVER PH NO 1	0	0	0	30	275	483	546	397	292	113	17	0	2153	1744
KERN RIVER PH NO 3	0	2	7	74	391	693	581	581	435	242	53	9	3068	
KETTLEMAN CITY	0	0	4	40		666	595	470	353	152	23	0		
KETTLEMAN STATION	0	0	1	31	289	574	581	430	302	134	20	0	2362	
KNIGHTS FERRY 2 SE	0	5	22	109	379	644	584	487	372	274	47	5	2928	
LE GRAND	0	0	11	82	371	630	597	460	369	194	31	1	2746	2674
LEMON COVE	0	0	15	86	382	611	565	472	329	156	32	3	2651	2334
LINDSAY	0	0	7	65	346	609	558	453	345	145	23	0	2551	2540
LITTLE PANOCHE DET DAM	0	3	10	72	350	649	633	509	427	207	44	4	2908	2973
LODGEPOLE					917	1244	1139	1186		848	613	462		
LODI	0	4	6	127	365	631	634	489	371	196	33	12	2868	
LOS BANOS	0	0	1	52	330	637	575	463	378	185	25	1	2647	2532
LOS BANOS DET RESV	0	3	3	47	336	616	619	497	365	164	54	10	2714	
MADERA	0	0	9	67	375	653	605	472	369	177	28	0	2755	
MANTECA	0	4	10	108	359	642	616	492	358	179	33	6	2807	
MARICOPA	0	0	3	41	322	572	588	457	342		20	0		1988
MERCED FIRE STATION 2	0	0	3	53	339	610	598	503	335	164	35	2	2642	2754
MODESTO	0	0	3	93	344	624	601	457	341	167	27	1	2658	2767
NEWMAN 2 NW	0	3	3	91	379	675	626	494	376	200	36	1	2884	2386
NORTH FORK RANGER STA	0	28	39	186			712			411	118	68		
ORANGE COVE	0	0	8	61	344	616	629	482	354	167	29	3	2693	2578
PANOCHE CREEK														
PORTERVILLE	0	1	16	51	346	597	562	457	326	136	21	1	2514	2406
POSEY 3 E	9	103	76	371	627	926	797			577	327	289		
SALT SPRINGS PWR HOUSE	0	61	22	173	478	822	719	761	607	411	133	108	4295	
SAN LUIS DAM	0	0	8	45	333	613	616	495	344	183	52	27	2716	
SONORA RS	0	30		183	496	782	689	653	555	385	89	26		3131
SO ENTRANCE YOSEMITE	13	159	115		683	1005	873	951	917	652	303	244		
STOCKTON WBAP	0	4	2	75	385	707	649	516	407	210	26	1	2982	2676
STOCKTON FIRE STA NO 4	0		11	121	366	622	631	520	406	225	51	7		2884
TEHACHAPI			72	295	584	860	717	742	673	480	149	78		
TEJON RANCHO	0	0	3	89	393	615	636	483	358	191	30	1	2799	2266
THREE RVRS EDISON PH 2	0	1	9	57	306	575	559	482	384	191	36	6	2606	2677
TIGER CREEK PH	0	33	31	176	471	793	700	669	539	355	94	51	3912	3788
TRACY CARBONA	0	2	0	76	340	648	617	506		162	33			
TRACY PUMPING PLANT	3	6	19	73	362	628	583	469	350	208	38	21	2760	
VISALIA	0	0	8	56	354		600	474	292	148	30	1		2252
WASCO	0	0	8	50	343	627	570	436	321	133	18	0	2506	2426
YOSEMITE PARK HEADQTRS	11	119	57	243	623	992	903	858	697	432	125	112	5172	4808
* * *														
SOUTH COAST DRAINAGE 06														
ALPINE	0	0	8	31	158	388	306	406	332	158	71	44	1902	
AVALON PLEASURE PIER	11	0	13	74	109	331	261	353	305	135	119	21	1732	2089
BARRETT DAM	0	7	14	99	288	600	413	483	426	210	98	29	2667	2363
BEAUMONT PUMPING PLANT	1	19	25	113	321	594	476	611	500	299	131	94	3184	
BIG BEAR LAKE	60	172	235	497	724	1015	901	978	1050	684	429	252	6997	
BONITA	13		0	26	173		261	330	306	120				1857
BURBANK VALLEY PMP PLT	0	0	2	19	153	421	306	362	268	112	31	7	1681	1646
CACHUMA DAM	0	0	17	44	193	484	374	437	368	213	128	32	2290	
CAMPO	2	25	47	153	338	599	441	537	512	353	182	113	3302	
CANOGA PARK PIERCE COL	0	1	4	19	151	461	343	391	294	123	52	14	1853	
CHULA VISTA	14	2	5	80	193	425	272	333	342	188	131	49	2034	2229
CLAREMONT POMONA COL	0	0	3	24	144	414	318	434	331	195	69	51	1983	2047
CORONA	0	0	2	8	155	454	332	378	319	121	49	10	1828	1926
CULVER CITY	0	0	0	7	93	277	232	281	228	87	54	6	1265	
CUYAMA	0	20	46	189	470	712	539	587	535	384	120	31	3633	
CUYAMACA	0	58	89	290	533	857	673	744	672	380				4649
DRY CANYON RESERVOIR	0	20	18	96	278	613	451	530	423	260	115	72	2876	
EL CAPITAN DAM	0	0	2	15	112	334	252	344	288	109	43	15	1514	

See Reference Notes Following Station Index

MONTHLY AND SEASONAL HEATING DEGREE DAYS

Continued — SEASON OF 1968 - 1969 — CALIFORNIA

Station	JULY	AUG	SEPT	OCT	NOV	DEC	JAN	FEB	MAR	APR	MAY	JUNE	TOTAL	NORMALS JULY-JUNE
ELSINORE	0	0	6	18	169	496	335	420	351	129	50	16	1990	2025
ESCONDIDO	1	0	5	25	167	400	298	370	317	141	50	13	1787	2052
FONTANA KAISER	0	0	0	6	63	304	250	317	228	73	29	5	1275	
GILLESPIE FIELD	0	0	1	9	138	410	247	314	284	118	36	7	1564	
HENSHAW DAM	2	29	53	183	418	729	510	600	551	356	170	118	3719	
IDYLLWILD RANGER STA	13	109	121	378	613	793	754	827	817	531	362	188	5506	
JULIAN WYNOLA	4	34	58	182	394	679	518	643	606	419	214	193	3944	
LAGUNA BEACH	8	1	0	52	169	431	313	346	332	195	94	48	1989	1975
LA MESA	1	0	2	14	115	321	231	303	257	101	43	18	1406	
LOMPOC	72	54	61	104	216	458	355	361	362	282	226	104	2655	
LONG BEACH	101			5	60	261	189	244		114	53	7		1555
LONG BEACH WB AP	0	0	0	17	122	335	246	311	270	136	42	7	1486	1711
LOS ANGELES WB AIRPORT	3	0	1	26	104	328	250	306	266	143	64	7	1498	1799
LOS ANGELES CIVIC CTR	0	0	0	4	76	267	219	277	186	68	25	1	1123	1349
MT BALDY NOTCH	103	172	169	434	760	982	900	1079	1045	776	426	299	7145	
MOUNT WILSON FC 338 B	12	74	58	194	443	703	647	794	656	449	191	150	4371	
NEWPORT BEACH HARBOR	5	0	3	51	159	359	273	323	316	168	95	41	1793	1964
OCEANSIDE	8	1	5	69	189	390	278	307	298	147	50	1	1743	
OJAI	0	3	20	68	235	508	405	454	352	210	121	68	2444	2150
OXNARD	16	14	30	82	174	401	286	343	304	188	150	39	2027	2306
PALOMAR MT OBSERVATORY	10	51	34	147	415	694	606	756	651	403	180	116	4063	
PASADENA	0	0	1	20	121	362	304	364	249	127	46	24	1618	1714
PERRIS	0	0	18	41	238	528	379	456	404	170	70	21	2325	
POMONA	0	0	2	27	152	450	329	383	308	122	40			2232
RAMONA SPAULDING	1	2	11	78	229	455	351	448	422	249	87	22	2355	
REDLANDS	0	0	2	28	163	446	334	412	309	137	57	22	1910	2071
RIVERSIDE FIRE STA. #3	0	0	1	18	156	447	309	369	289	101	33	4	1727	1923
RIVERSIDE EXP STA	0	0	9	37	182	481	347	457	369	154	64	24	2124	
SAN BERNARDINO CO HOSP	0	0	1	13	167	453	315	398	304	125	47	14	1837	1879
SANDBERG WB	5	91	90	241	558	870	720	771	618	468	181	134	4747	4209
SAN DIEGO WB AIRPORT	0	0	0	9	104	306	214	274	248	101	63	9	1328	1439
SAN FERNANDO	0	0	4	16	120	373	301	368	270	125	35			1696
SAN GABRIEL FIRE DEPT	0	0	1	15	128	370	280	348	243	111	32	12	1540	
SAN JACINTO	0		3	22	167	506	354	427	363	144	49	9		2244
SAN NICOLAS ISLAND	61	45	55	122	281	436	333	371	309	246	254	167	2680	
SANTA ANA FIRE STATION	0	0	0	5	92	313	234	284	235	88	38	2	1291	1757
SANTA BARBARA	8	9	21	78	183	413	319	376	324	167	170	72	2140	2086
SANTA BARBARA FAA AP	13	18	23	91	216	458	325	354	320	182	153	57	2210	
SANTA MARIA WB AIRPORT	34	25	54	116	225	462	359	386	419	328	207	124	2739	2967
SANTA MONICA PIER	26	1	5	51	117	294	251	300	300	164	166	62	1737	
SANTA PAULA	6	10	12	81	191	399	307	379	315	171	126	55	2052	
TORRANCE	0	0	2	40	133	358	264	311	272	134	63	14	1591	1977
TUJUNGA	0	2	19	71	166	421	378	458	327	183	76	40	2141	
TUSTIN IRVINE RANCH	2	1	5	27	149	418	309	373	327	149	49	15	1824	1855
TWITCHELL DAM	21	20	37	116	216	420	376	417	357	291	172	83	2526	
U C L A	2	0	2	25	85	247	239	292	214	102	81	20	1309	
UPLAND 3 N	0	2	14	73	210	487	378	456	357	191	87	43	2298	
VISTA 2 NNE	8	0	7	42	158	371	295	362	344	171	81	25	1864	
WARNER SPRINGS	0	50	74	254	415	701	488	621	512	348	169	108	3740	3470
YORBA LINDA	0	0	10	38	181	413								1654
* * *														
SOUTHEAST DESERT BASINS 07														
BAKER 9 NNW	0	0	0	13	221	673	447	412	236	24	7	0	2033	
BARSTOW	0	0	7	40	309	738	488	522	359	116	23	1	2603	
BEAUMONT 1 E	0	0	3	44	247	483	410	511	410		82	32		
BISHOP WB AIRPORT	0	15	47	194	567	958	812	971	765	322	53	15	4719	4227
BISHOP UNION CARBIDE	81	273	256	503	837	1143				813	536			
BLYTHE	0	0	0	0	100	504	221	248	161	3	0	0	1237	1328
BLYTHE FAA AIRPORT	0	0	0	0	68	513	262	261	153	0	4	0	1261	
BORREGO DESERT PARK	0	0	0	0	43	374	193	248	149	12	11	0	1030	
BRAWLEY 2 SW	0	0	0	0	70	458	233	264	161	12	4	0	1202	
CANTIL	0	0	1	67	340	769	522	505	391	149	28	0	2772	
DAGGETT FAA AIRPORT	0	0	0	17	200	648	399	419	291	61	16	0	2051	
DEATH VALLEY	0	0	0	0	44	520	312	250	110	0	0	0	1236	1296
DEEP SPRINGS COLLEGE	0	29	86	318		1175	990	1009	882	418	122			
EAGLE MOUNTAIN	0	0	0	0	90	446	245	272	145	8	10	0	1216	
EL CENTRO 2 SSW	0	0	0	0	71	450	217	257	162	10	3	0	1170	1144
FAIRMONT	0	15	28	88	359	695	519	625	505	304	100	59	3297	3165
GOLD ROCK RANCH	0	0	0	0	45	355	164	207	159	5	4			
HAIWEE	0	4	16	94	469	868	698	776	622	246	64	14	3871	3491
HAYFIELD PUMPING PLANT	0	0	0	4	120	526	289	371	214	21	22	0	1567	
IMPERIAL	0	0	0	0	39	385	168	202	121	1	5	0	921	1101

See Reference Notes Following Station Index

MONTHLY AND SEASONAL HEATING DEGREE DAYS

Continued — SEASON OF 1968 - 1969 — CALIFORNIA

Station	JULY	AUG	SEPT	OCT	NOV	DEC	JAN	FEB	MAR	APR	MAY	JUNE	TOTAL	NORMALS JULY-JUNE
IMPERIAL FAA AP	0	0	0	0	58	428	211	231	149	5	4	0	1086	
INDEPENDENCE	0	6		119			770			225		20		
INDIO U S DATE GARDEN	0	0	0	0	43	436	202	204	111	4	3	0	1003	1096
INYOKERN	0	0	5	43	327	769	549	578	408	137	19	1	2839	
IRON MOUNTAIN	0	0	0	0	85	464	266	254	164	11	7	0	1251	
LAKE ARROWHEAD	23	82	91	315	630	878	811	863	761	494	259	149	5356	
LANCASTER	0	0	21	95	399	790	530	574	463	233	49	11	3165	
LUCERNE VALLEY	0	0	10	121	385	700	580	527	501	215	73			
MECCA FIRE STATION	0	0	0	0	59	472	228	216	117	1	2	0	1095	
MITCHELL CAVERNS	0	0	4	35	316	674	526	627	470	162	74	6	2894	
MOJAVE	0	6	12	66	359	763	544	594	494	251	49	1	3139	
MOJAVE 2 ESE	0	2	0	3	289	617	459	493	474	234	65	36	2672	
MOUNTAIN PASS	0	1	40	248	397	830	690	724	567	235	84	28	3844	
MT SAN JACINTO WSP	185		289	588	798	1002	939	1073	1067	782	557	352		
NEEDLES FAA AIRPORT	0	0	0	0	98	515	275	281	183	5	3	0	1360	
PALMDALE	0	3	19	70	363	711	467		435	243	59	19		2834
PALMDALE FAA AIRPORT	0	0	19	86	406	792	529	566	477	252	50	12	3189	
PALM SPRINGS	0	0	0	0	69	435	239	271	143	5	7	0	1169	1171
PARKER RESERVOIR	0	0	0	0	67	437	233	257	160	2	5	0	1161	
RANDSBURG	0	1	5	48	359	722	551	627	454	178	47	9	3001	
SQUIRREL INN 2	20	97	87	256	569	845	733	864	777	517	257	165	5187	4856
THERMAL FAA AIRPORT	0	0	0	0	55	465	229	244	115	3	4	0	1115	
TRONA		0	1	24	284	744	512	522	335	85	31	8		2320
TWENTYNINE PALMS	0	0	0	12	196	630	329	404	274	48	20	0	1913	
VALYERMO RANGER STA			30	157	460									
VICTORVILLE PUMP PLANT	0	9	28	106	409	758	513	565	471	226	67	18	3170	
WHITE MOUNTAIN 1	398	548	624	867	1088	1376	1349	1386	1456	1133	815	650	11690	
WHITE MOUNTAIN 2	584	800	749	963	1275	1601	1505	1530	1602	1302	999	905	13815	
WILDROSE RANGER STA	0	6	14	107	449	850	666	709	578	259	59	21	3718	

See Reference Notes Following Station Index

EVAPORATION AND WIND

CALIFORNIA
JULY 1969

Station		Day Of Month 1	2	3	4	5	6	7	8	9	10	11	12	13	14	15	16	17	18	19	20	21	22	23	24	25	26	27	28	29	30	31	Total or Avg.
* * * NORTH COAST DRAINAGE 01																																	
DUTTONS LANDING	EVAP	.33	.29	.40	.41	*	*	.96	.33	.28	.25	.28	.26	*	.66	.33	.33	.40	.32	.37	*	.69	.33	.31	.33	.34	*	*	.78	.26	.25	.23	9.72
	WIND	106	112	109	85	*	*	383	125	140	96	101	79	*	238	128	90	64	76	77	*	159	82	87	152	174	*	*	317	98	87	75	3240
	MAX	87	81	85	89	-	-	87	82	77	83	84	83	-	86	80	84	90	90	89	-	87	86	84	85	83	-	-	84	83	82	83	84.6
	MIN	55	55	55	55	-	-	55	55	54	55	56	56	-	55	55	55	58	59	56	-	57	57	57	57	57	-	-	56	55	52	54	55.6
FERNDALE 2 NW	EVAP	.07	.12	.17	.18	.19	.24	.21	.15	.02	.04	.14	.22	.20	.24	.24	.15	.19	.23	.15	.21	.20	.25	.15	.16	.08	.13	.08	.06	.07	.07	.05	4.66
	WIND	26	19	35	37	42	44	29	38	20	26	31	31	29	33	32	27	24	24	25	29	34	40	26	18	22	28	19	14	24	22	22	870
	MAX	70	81	82	82	83	82	84	84	70	75	82	84	84	82	82	83	83	82	82	81	81	80	83	81	78	77	70	69	68	66	72	78.8
	MIN	56	60	58	59	58	56	57	58	54	56	59	57	57	58	58	56	55	55	58	57	55	55	55	60	58	54	56	55	54	54	56	56.6
TRINITY DAM VISTA PT	EVAP	.30	.29	.33	.29	.30	.31	.28	.30	.30	.31	.36	.35	.31	.35	.33	.30	.32	.34	.32	.40	.38	.37	.36	.30	.35	.36	.35	.32	.34	.34	.35	10.21
	WIND	41	48	47	39	37	42	43	44	44	42	45	43	42	41	41	23	42	40	39	38	40	40	41	45	46	48	42	38	41	41	44	1287
TULELAKE	EVAP	.37	.40	.30	.30	.30	.30	.30	.35	.29	.24	.30	.33	.30	.33	.28	.40	.30	.30	.32	.40	.35	.32	.22	.17	.22	.30	.30	.35	.26	.37	.30	9.57
WILLOW CREEK 1 NW	EVAP	.30	.26	.24	.24	.22	.27	.26	.27	.29	.33	.26	.26	.29	.25	.27	.23	.29	.28	.27	.29	.33	.30	.31	.22	.28	.21	.29	.30	.27	.29	.30	8.47
	WIND	15	20	29	14	17	19	19	13	16	17	17	18	17	19	20	19	16	16	13	12	14	17	7	14	14	11	22	16	12	19	16	508
	MAX	92	90	86	90	91	90	91	93	95	95	90	91	90	91	89	90	91	92	95	98	99	98	100	94	100	96	95	95	95	94	94	93.2
	MIN	56	60	58	58	60	60	62	61	61	65	61	60	58	58	56	56	58	59	60	65	67	67	70	70	65	60	62	60	61	59	61	61.1
* * * SACRAMENTO DRAINAGE 02																																	
BERRYESSA LAKE	EVAP	.45	.45	.45	.45	.45	.43	.41	.43	.42	.34	.45	.43	.40	.45	.41	.43	.42	.45	.45	.45	.45	.55	.45	.55	.45	.38	.39	.31	.44	.45	.43	13.47
	WIND	41	73	64	24	45	66	50	49	60	39	42	35	42	53	60	44	36	37	46	45	42	53	50	86	86	48	51	52	51	56	53	1579
	MAX	97	90	91	97	94	90	94	95	91	96	97	97	96	96	91	96	99	100	98	97	99	95	96	92	89	95	94	92	94	92	92	94.6
	MIN	61	59	58	58	63	61	61	62	62	61	63	64	64	63	63	63	64	65	63	62	66	66	65	59	59	59	62	63	62	61	61	62.0
BRANNAN ISLAND	EVAP	.45	.41	.47	.40	.44	.45	.38	.45	.37	.36	.43	.42	*	.45	.44	.39	.47	.37	.50	.47	.45	.44	.45	.49	.30	.35	.35	.38	.45	.36	.44	12.58
	WIND	55	97	93	88	80	92	79	103	108	85	73	67	55	75	93	80	57	53	77	85	110	69	99	151	153	103	105	93	117	99	99	2793
CHICO EXPERIMENT STA (A)	EVAP	.39	.43	.37	*	*	*	1.33	.33	.33	.34	.34	*	*	1.17	.30	.30	.32	.35	*	*	.91	.31	.31	.39	.33	*	*	.90	*	.61	.30	10.36
	WIND	48	72	38	*	*	*	133	38	37	33	36	*	*	138	26	21	20	28	*	*	83	28	29	65	46	*	*	96	*	65	25	1105
DAVIS 2 WSW	EVAP	.43	.48	.43	.50	.48	.42	.40	.41	.40	.47	.37	.40	.46	.47	.36	.38	.46	.36	.51	.44	.41	.46	.44	.49	.42	.35	.34	.34	.47	.36	.36	13.07
	WIND	40	79	78	104	71	88	61	76	98	65	39	51	89	110	81	39	54	52	56	43	36	62	76	86	120	59	40	44	36	42	32	2007
	MAX	95	92	95	91	93	91	93	96	91	94	94	96	93	95	90	95	96	99	97	96	98	96	96	95	90	94	96	94	96	92	93	94.3
	MIN	59	58	55	60	61	57	60	58	56	58	60	60	59	57	60	62	64	63	60	63	65	62	63	58	56	58	58	58	59	57	58	59.4
FOLSOM DAM	EVAP	.32	.40	.35	.32	.37	.37	.34	.33	.37	.30	.37	.37	.39	.40	.39	.32	.40	.36	.41	.40	.43	.45	.45	.45	.33	.31	.36	.30	.35	.35	.37	11.43
	WIND	0	5	6	0	5	9	2	1	5	2	1	1	3	2	4	6	3	1	0	1	2	3	5	10	11	1	1	4	2	2	1	95
LAKESHORE	EVAP	.30	.32	.32	.32	.34	.29	.35	.34	.33	.33	.38	.31	.36	.37	.31	.33	.35	.40	.37	.33	.39	.37	.26	.34	.32	.34	.32	.36	.21	.45	.23	10.34
	WIND	31	35	32	32	34	30	40	32	36	32	38	30	24	40	32	40	32	32	24	26	31	28	25	36	28	32	34	33	27	55	15	996
LAKE SPAULDING DAM	EVAP	.37	.39	.36	*	*	.33	.34	.31	.35	.32	.32	.38	.34	.40	.32	.35	.39	.39	.38	.48	.43	.39	.42	.40	.38	.38	.38	.38	.40	.40	.47	10.95
MONTICELLO DAM	EVAP	.34	.38	.38	.33	.33	.36	.36	.36	.33	.33	.36	.34	.36	.39	.33	.33	.36	.38	.38	.38	.37	.40	.39	.38	.33	.29	.32	.32	.36	.35	.35	10.97
	WIND	11	15	22	12	1	37	10	21	14	16	14	15	13	9	10	22	9	9	10	9	14	12	14	20	11	26	4	20	9	13	12	434
	MAX	97	96	94	97	97	95	96	97	98	96	98	95	99	98	97	99	102	101	100	99	101	101	101	99	95	96	97	92	98	97	97	97.6
	MIN	60	59	58	59	64	62	62	62	62	62	62	64	64	63	63	63	65	65	63	63	66	66	67	61	61	61	63	63	62	61	61	62.5
PLACERVILLE IFG	EVAP	*	*	*	*	*	*	1.12	.30	.30	.30	.30	*	*	.80	.30	.30	.34	.37	*	*	*	1.40	.36	.30	.24	*	*	.97	.32	.34	.35	8.71
	WIND	18	15	28	*	*	*	102	23	20	40	26	*	*	61	25	26	34	54	*	*	*	129	27	16	10	*	*	45	18	16	29	762
SHASTA DAM	EVAP	.35	.33	.41	.21	.31	.25	.38	.36	.37	.34	.35	.37	.33	.37	.42	.38	.36	.40	.43	.41	.38	.37	.47	.28	.40	.32	.34	.35	.33	.40	.37	11.14
	WIND	64	50	53	79	65	68	79	64	54	57	57	62	57	59	63	79	83	82	76	55	59	59	63	51	46	46	57	63	51	64	60	1925
TURNTABLE CREEK	EVAP	.26	.35	.22	*	*	*	1.07	*	.50	.26	.30	*	*	.89	.37	.38	.42	.40	*	*	*	1.36	.36	.22	.29	*	*	.95	.34	.31	.32	9.57
	WIND	23	28	49	*	*	*	306	*	83	8	19	*	*	81	42	54	55	71	*	*	*	99	34	12	8	*	*	95	26	17	23	1133
WHISKEYTOWN RES	EVAP	.36	.40	.38	.40	.31	.31	.35	.37	.37	.38	.37	.42	.35	.39	.41	.37	.39	.38	.42	.40	.42	.43	.40	.32	.40	.38	.37	.35	.39	.41	.39	11.79
	WIND	26	38	36	37	33	24	23	30	28	32	27	37	27	27	38	29	33	24	29	28	34	28	28	21	37	29	29	29	34	34	32	941
WILLOWS USBR	EVAP	.35	.30	.45	*	*	*	1.79	.38	.35	.38	.42	*	*	1.05	.37	.42	.45	.40	*	*	*	1.58	.33	.39	.32	*	*	.99	.32	.25	.33	11.62
	WIND	39	43	75	*	*	*	234	49	49	36	38	*	*	122	40	44	47	29	*	*	*	144	39	50	42	*	*	101	32	29	25	1307
	MAX	93	89	98	-	-	-	93	92	-	-	96	-	-	98	96	98	97	100	-	-	-	100	100	98	96	-	-	99	99	103	97	-
	MIN	65	60	61	-	-	-	59	66	-	-	69	-	-	66	68	69	68	70	-	-	-	68	70	66	64	-	-	67	67	65	68	-
* * * NORTHEAST INTERIOR BASINS 03																																	
BOCA	EVAP	.33	.33	.45	.25	.33	.32	.28	.24	.26	.24	.23	.35	.35	.39	.36	.33	.33	.34	.33	.35	.37	.32	.31	.23	.38	.31	.33	.28	.34	.35	.35	9.96
	WIND	27	37	74	19	33	25	30	20	33	22	20	22	41	39	33	42	15	37	22	19	26	23	13	28	33	9	33	24	27	33	27	886
FLEMING FISH AND GAME	EVAP	.30	.39	.38	.22	.30	.30	.27	.33	.28	.25	.36	.39	.30	.40	.32	.32	.33	.30	.43	.35	.30	.32	.36	.34	.30	.32	.32	.30	.36	.34	.30	10.08
	WIND	29	43	43	20	35	48	31	26	42	36	40	44	30	49	36	29	29	35	31	27	23	27	39	45	23	33	15	16	19	26	9	978
TAHOE CITY	EVAP	.24	.13	.26	.24	.28	.19	.08	.20	.25	.20	.26	.18	.35	.07	.16	.35	.18	.22	.28	.22	.16	.31	.16	.23	.14	.34	.23	.17	.23	.25	.24	6.80
	WIND	10	12	32	7	*	13	8	4	4	6	5	1	1	9	1	7	3	13	6	4	3	2	3	1	6	3	3	1	6	4	6	192
* * * CENTRAL COAST DRAINAGE 04																																	
BURLINGAME	EVAP	.28	.34	.35	.36	.30	.28	.26	.30	.28	.30	.30	.30	.45	.30	.47	.28	.30	.30	.34	.36	.30	.28	.30	.19	.30	.30	.30	.25	.25	.25	.24	9.41
	WIND	89	134	100	101	105	62	65	59	46	77	103	92	82	59	92	83	85	84	84	95	87	96	74	33	71	111	58	99	99	100	103	2628
	MAX	92	80	82	84	80	73	84	85	68	63	72	84	85	84	78	84	86	73	69	68	69	83	77	91	65	81	67	79	77	80	80	78.2
	MIN	55	54	55	53	55	53	57	59	48	53	55	56	58	57	55	55	57	55	52	48	53	56	53	61	47	59	52	48	47	47	53	53.7
NACIMIENTO DAM	EVAP	.37	.38	.48	.28	.36	.28	.28	.34	.32	.36	.31	.30	.39	.35	.38	.37	.38	.38	.39	.36	.37	.41	.44	.38	.33	.29	.33	.32	.32	.40	.37	11.02
NEWARK (C)	EVAP	.30	.28	.32	.35	*	*	.94	.31	.30	.29	.27	*	*	.96	.29	.31	.43	.28	*	*	1.02	.31	.30	.28	.30	*	*	.72	.30	.27	.25	9.38
	WIND	40	47	47	40	*	*	200	56	48	39	40	*	*	107	31	41	44	42	*	*	86	26	23	43	44	*	*	70	27	24	19	1184
* * * SAN JOAQUIN DRAINAGE 05																																	
ANTIOCH PUMPING PL 3	EVAP	.36	.38	.45	.39	.39	.38	.34	.37	.33	.37	.33	.38	.36	.40	.39	.36	.37	.41	.30	.39	.45	.38	.40	.39	.37	.33	.30	.33	.36	.34	.38	11.48
CAMP PARDEE (B)	EVAP	.35	.39	.36	.40	.35	.34	.27	.35	.34	.35	.37	.38	.34	.38	.38	.35	.37	.41	.45	.45	.43	.38	.39	.39	.30	.31	.33	.30	.37	.37	.32	11.27
	WIND	15	14	18	22	18	20	15	17	18	21	20	19	21	18	25	20	16	18	20	17	18	16	21	25	25	20	17	17	21	20	20	592
FRIANT GOVERNMENT CAMP (E)	EVAP	.37	.47	.47	.44	.46	.40	.29	.37	.43	.41	.43	.36	.46	.36	.42	.41	.44	.43	.45	.46	.39	.47	.49	.47	.42	.36	.35	.30	.45	.49	.45	12.97
	WIND	29	30	47	40	36	40	26	33	40	34	41	20	49	31	33	38	28	28	39	35	25	32	40	40	30	28	29	18	39	38	37	1053
	MAX	92	92	89	89	89	89	87	92	91	80	93	92	93	93	95	93	93	95	95	95	92	96	96	94	91	90	91	90	94	90	91	91.7
	MIN	57	61	59	60	59	58	58	62	64	56	64	65	68	67	65	64	65	69	68	67	63	72	71	67	66	66	67	67	67	65	65	64.3

See Reference Notes Following Station Index

EVAPORATION AND WIND

Station		Day Of Month 1	2	3	4	5	6	7	8	9	10	11	12	13	14	15	16	17	18	19	20	21	22	23	24	25	26	27	28	29	30	31	Total or Avg.
* * * SAN JOAQUIN DRAINAGE 05																																	
HETCH HETCHY	EVAP	.30	.28	.28	.28	.27	.28	.25	.27	.26	.23	.30	.28	.25	.15	.28	.26	.28	.28	.28	.33	.30	.28	.27	.30	.28	.28	.26	.09	.28	.28	.30	8.31
KETTLEMAN CITY	EVAP	.45	.51	.52	.58	.43	.43	.36	.48	.45	.50	.51	.45	.28	.46	.43	.45	.55	.51	.45	.42	.51	.49	.50	.63	.43	.41	.46	.45	.51	.49	.48	14.58
	WIND	21	39	51	36	26	49	22	34	39	33	31	34	42	40	48	15	18	27	28	21	26	30	26	35	39	26	26	25	28	25	20	960
KNIGHTS FERRY 2 SE	EVAP	.38	.43	.44	.37	.73	.31	.36	.35	.37	.39	.34	.40	.38	.42	.37	*	.38	.40	.42	*	.82	.42	.40	.49	.35	.34	.36	.33	.43	.47	.41	12.06
	WIND	15	19	30	26	44	13	14	6	12	38	11	14	15	20	26	*	26	12	26	*	42	17	22	42	39	28	20	20	39	26	31	693
LITTLE PANDOME DET DAM	EVAP	.54	.58	.62	.58	.68	.67	.45	.60	.61	.50	.59	.51	.58	.62	.69	.56	.58	.62	.62	.65	.60	.60	.54	.57	.45	.42	.52	.50	.60	.60	.55	17.80
	WIND	89	105	123	116	148	215	93	117	125	95	107	75	128	89	129	108	106	105	107	87	76	83	80	83	98	69	84	66	113	100	80	3199
	MAX	89	91	89	86	88	88	88	91	90	90	89	92	90	93	92	89	91	93	92	85	93	95	93	91	90	91	91	91	90	90	90	90.4
	MIN	60	57	55	57	57	52	60	60	57	59	61	64	65	61	63	58	62	63	65	62	65	65	64	62	60	60	61	60	60	57	57	60.3
LODI	EVAP	.46	.33	.35	.44	.45	.22	.29	.37	.33	.42	.34	.47	.42	.34	.35	.31	.28	.36	.48	.46	.42	.31	.45	.56	.17	.34	.30	.35	.36	.48	.21	11.42
	WIND	63	58	58	68	70	43	51	61	38	79	45	34	60	79	21	43	30	45	61	44	60	41	68	127	55	61	55	53	53	46	50	1720
	MAX	90	86	87	90	90	92	91	88	91	90	91	91	94	92	93	98	95	94	91	91	91	90	90	89	86	90	92	91	90	90	94	90.9
	MIN	64	56	55	56	57	52	60	59	53	58	61	62	56	57	58	58	63	65	62	63	65	63	62	58	55	55	56	59	56	58	65	58.9
LOS BANOS DET RESV	EVAP	.53	.57	.56	.57	.60	.63	.45	.60	.60	.52	.51	.55	.53	.59	.67	.57	.57	.61	.61	.57	.60	.62	.57	.60	.45	.38	.45	.53	.54	.57	.50	17.22
	WIND	-	149	110	182	192	405	156	213	213	153	151	111	154	164	220	170	128	160	157	162	123	121	127	180	195	98	109	114	141	127	108	4953B
	MAX	88	90	89	86	77	71	79	77	86	90	90	93	90	93	89	91	92	95	93	93	93	92	93	92	84	90	92	91	92	91	90	88.8
	MIN	61	60	57	61	60	54	60	60	59	60	64	66	64	61	60	60	64	66	66	64	65	65	64	60	58	62	63	63	62	59	59	61.5
MANTECA	EVAP	.42	.44	.43	.37	.40	.39	.34	.36	.32	.35	.36	.42	.41	.42	.37	.38	.34	.42	.43	.45	.45	.43	.36	.39	.30	.34	.35	.30	.42	.37	.40	11.93
	WIND	35	44	51	43	53	73	37	42	39	36	40	37	40	39	41	40	42	34	40	46	36	33	37	46	46	41	42	35	49	41	39	1297
	MAX	92	92	89	89	91	86	89	91	91	90	91	93	93	93	90	91	93	95	94	93	93	94	93	93	90	90	90	91	91	90	90	91.3
	MIN	62	61	58	58	60	56	57	63	63	63	65	68	66	64	60	60	62	67	66	65	68	67	67	63	61	62	63	64	62	60	62	62.7
SALT SPRINGS PWR H (D)	EVAP	.30	.23	.29	.28	.32	.30	.24	.34	.30	.22	.42	.20	.33	.26	.33	.32	.35	.26	.31	.37	.35	.36	.34	.34	.19	.29	.27	.29	.32	.40	.43	9.55
SAN LUIS DAM (F)	EVAP	.59	.70	.66	.64	.62	.55	.54	.65	.62	.64	.55	.63	.74	.80	.74	.72	.51	.68	.68	.78	.78	.82	.81	.60	.57	.41	.55	.60	.72	.66	.60	20.16
	WIND	150	211	180	175	305	420	260	333	306	209	166	166	243	252	310	203	114	187	210	200	161	258	217	332	279	150	228	203	205	180	146	6959
	MAX	95	91	95	91	94	79	87	86	82	89	95	94	87	89	88	90	98	100	94	97	97	91	93	87	86	95	93	95	94	95	95	91.7
	MIN	62	60	58	59	55	54	57	57	58	60	61	68	64	60	60	61	62	65	66	65	66	64	64	59	59	60	62	62	62	62	61	61.1
TRACY PUMPING PLANT	EVAP	.65	.63	.60	.69	.59	.52	.49	.60	.40	.48	.67	.55	.52	.71	.55	.51	.64	.53	.62	.64	.60	.63	.69	.49	.54	.48	.50	.63	.57	.59	.58	17.89
	WIND	186	235	161	140	322	215	141	206	128	124	151	108	129	235	196	118	103	103	146	143	139	128	185	203	187	142	206	195	172	201	127	5175
* * * SOUTH COAST DRAINAGE 06																																	
BEAUMONT PUMPING PLANT	EVAP	.40	.40	.44	.40	.42	.44	.34	.38	.36	.35	.40	.42	.36	.40	.40	.42	.35	-	.30	.10	.27	.34	.30	.30	.38	.40	.23	.30	.36	.40	.42	11.148
	WIND	32	32	25	30	21	50	34	28	27	34	29	4	26	35	34	30	31	14	13	29	11	28	15	12	41	24	21	13	30	22	27	802
	MAX	93	94	93	93	93	93	90	90	89	91	91	91	93	94	94	93	95	93	95	95	93	93	91	93	91	91	91	91	93	95	94	92.5
	MIN	51	50	61	58	58	57	57	58	55	53	53	52	53	51	53	58	59	58	58	58	56	58	59	61	58	58	57	57	57	63	66	56.8
CACHUMA DAM	EVAP	.31	.27	.30	.33	.24	.20	.23	.26	.27	.25	.27	.25	.31	.30	.30	.30	.28	.30	.30	.33	.30	.30	.33	.26	.30	.28	.25	.28	.26	.29	.30	8.75
	WIND	28	28	28	26	29	48	31	30	31	33	32	26	40	34	38	32	25	29	25	27	28	30	33	37	40	33	33	31	34	33	30	982
	MAX	82	88	88	87	85	78	80	88	88	90	89	85	80	90	89	90	91	93	93	91	93	94	93	91	89	88	89	90	90	91	93	88.6
	MIN	56	55	54	55	55	53	53	59	59	60	59	63	63	60	60	59	60	65	65	65	66	66	63	63	61	61	62	61	62	61	62	60.2
CHULA VISTA	EVAP	.24	.22	.16	*	*	*	.96	.27	.28	.28	.26	*	*	.74	.26	.27	.23	.25	*	*	.62	.25	.28	.26	.28	*	*	.78	.13	.26	.22	7.50
	WIND	88	87	64	*	*	*	418	103	106	132	112	*	*	332	121	112	117	84	*	*	369	126	137	136	142	*	*	355	149	127	98	3515
	MAX	88	86	85	-	-	-	87	84	86	86	87	-	-	89	87	88	84	88	-	-	88	89	88	86	86	-	-	88	86	86	88	86.8
	MIN	62	64	63	-	-	-	62	63	62	62	63	-	-	64	66	65	63	64	-	-	66	67	67	66	67	-	-	66	67	68	68	64.8
RIVERSIDE EXP STA	EVAP	.46	.44	.38	.41	.40	.34	.24	.28	.32	.36	.40	.24	.36	.38	.30	.40	.38	.34	.41	.34	.26	.39	.40	.35	.38	.39	.32	.25	.33	.36	.50	11.11
	WIND	42	46	41	49	56	90	45	49	48	45	47	35	56	59	53	47	55	50	53	42	44	42	48	47	58	61	70	57	61	60	53	1609
	MAX	93	93	95	91	89	83	89	89	89	91	87	93	93	91	91	93	93	93	91	89	95	93	93	91	91	89	89	91	93	96	95	91.4
	MIN	63	65	69	65	65	61	61	63	61	61	63	65	67	64	63	64	65	67	69	69	67	67	67	65	62	63	65	65	66	69	71	65.1
TWITCHELL DAM	EVAP	.27	.19	.40	.21	.23	.19	.21	.30	.30	.28	.21	.30	*	.55	.30	.32	.32	.30	.30	.33	.30	.30	.29	.25	.28	.25	.28	.29	.24	.30	.33	8.64
	WIND	37	50	66	51	85	35	44	52	56	53	37	52	*	103	57	63	50	45	60	38	58	49	52	61	50	45	54	54	55	54	49	1615
	MAX	86	83	86	84	83	81	82	85	85	85	80	88	-	86	83	85	87	86	86	86	87	86	86	84	84	83	83	84	84	85	89	84.7
	MIN	50	54	54	54	54	54	55	56	57	56	55	60	-	57	56	53	55	60	59	59	59	59	60	59	58	58	58	58	59	57	56	56.6
* * * SOUTHEAST DESERT BASINS 07																																	
DEATH VALLEY	EVAP	.75	.90	.75	.45	.90	.75	.74	.70	.75	.75	.60	.75	.75	.77	.67	.79	.84	.72	.71	.15	.62	.48	.62	.90	.80	.75	.75	.55	.66	.65	.75	21.72
	WIND	*	122	44	42	87	109	54	79	59	62	42	78	94	85	58	58	100	96	72	76	12	0	55	104	76	63	75	68	70	81	38	2059
	MAX	102	106	106	105	103	101	100	101	101	102	102	106	105	104	105	106	100	108	108	109	101	107	104	104	104	104	103	105	102	108	109	104.2
	MIN	72	71	73	73	70	69	71	71	71	71	71	76	78	74	76	83	76	81	80	77	82	84	80	77	75	76	77	77	82	79	82	76.0
INDIO U S DATE GARDEN	EVAP	.43	.43	.38	.34	.54	.54	.45	.49	.41	.41	.43	.43	.49	.54	.58	.47	.38	.39	.46	.36	.40	.52	.42	.43	.53	.43	.37	.41	.42	.41	.47	13.96
	WIND	20	13	22	26	40	55	52	43	27	18	17	29	35	36	45	25	26	28	40	19	36	32	24	31	35	18	24	30	14	24	15	899
	MAX	104	107	103	109	106	103	100	102	102	104	106	103	108	108	107	105	104	103	103	107	100	109	107	106	107	106	105	106	106	107	109	105.2
	MIN	70	74	73	71	68	65	64	65	67	67	67	73	74	70	69	72	75	75	72	76	75	75	75	74	70	67	79	76	77	79	78	72.0
MOJAVE	EVAP	.60	.67	.60	.68	.50	.54	.52	.55	.45	.50	.30	.52	.55	.60	.50	.45	.47	.52	.60	.57	.40	.55	.68	.60	.50	.51	-	-	.56	.55	-	16.658
	WIND	-	-	-	-	-	-	-	-	-	-	-	-	-	-	-	-	-	-	-	39	41	*	168	134	90	82	36	87	103	98	-	-
	MAX	92	86	86	84	93	86	89	93	92	92	89	93	92	93	89	95	97	95	-	-	-	-	-	-	-	-	-	-	-	100	-	-
	MIN	58	58	55	56	56	54	55	52	57	59	61	62	61	61	60	61	61	63	62	63	-	-	-	-	-	-	-	-	-	65	-	-

(A) PAN PAINTED INSIDE AND OUTSIDE WITH ALUMINUM PAINT.
(B) PAN IS OF COPPER, AND PAINTED INSIDE AND OUTSIDE WITH ALUMINUM PAINT.
(C) PAN PAINTED OUTSIDE WITH GRAY ENAMEL.
(D) PAN IS OF STEEL PLATE, PAINTED WITH ALUMINUM INSIDE AND OUTSIDE.
(E) PAN SCREEN COVERED.
(F) PAN IS A BURIED 24-INCH YOUND PAN.

See Reference Notes Following Station Index

DAILY SOIL TEMPERATURES

CALIFORNIA
JULY 1969

Station	Depth (IN)	Time	1	2	3	4	5	6	7	8	9	10	11	12	13	14	15	16	17	18	19	20	21	22	23	24	25	26	27	28	29	30	31	Average
BRAWLEY 2 SW																																		
	4	9AM	80	81	83	82	79	77	77	79	82	82	84	83	85	82	82	83	83	84	83	85	84	85	35	85	85	86	85	85	85	87	87	83.1
		MAX	89	90	89	88	82	87	90	90	88	93	89	89	89	87	86	85	86	87	91	90	92	92	88	92	91	88	91	92	93	93	96	89.5
		MIN	77	78	83	78	76	74	72	74	81	78	79	80	81	78	77	77	81	82	81	83	81	82	83	82	81	82	81	82	83	84	84	79.8
	8	9AM	80	81	83	83	81	79	77	79	82	83	84	84	85	83	83	83	83	83	83	84	84	85	85	84	85	85	84	85	84	86	86	83.1
		MAX	84	85	86	86	82	85	86	86	85	90	87	88	88	86	85	84	85	85	87	86	88	89	86	85	88	86	88	87	88	88	90	86.4
		MIN	79	81	83	82	80	78	77	79	82	82	83	84	85	83	82	82	82	83	82	83	83	84	84	83	84	84	83	84	83	84	84	82.3
	12	9AM	81	83	84	84	83	81	79	82	83	83	86	85	86	85	84	84	84	84	84	85	85	85	80	81	81	85	85	85	86	86	87	83.7
	20	9AM	80	81	81	82	81	80	80	81	81	82	83	83	83	83	83	82	82	82	82	83	83	83	83	83	83	83	83	83	83	84	84	82.3
	39	9AM	79	79	78	78	78	78	80	80	79	79	82	80	80	80	80	80	80	80	80	80	80	80	80	80	80	80	80	80	80	81	81	79.7
	79	9AM	75	75	75	75	75	75	75	75	76	76	76	77	77	77	77	77	77	77	77	77	77	77	77	77	77	78	78	78	78	78	78	76.6
DAVIS 2 WSW																																		
	4	MAX	96	96	94	96	95	95	97	94	96	97	98	97	98	95	98	100	100	101	100	101	100	100	100	96	96	97	96	97	96	96	98	97.3
		MIN	76	76	77	78	76	78	78	76	76	78	76	77	78	78	79	81	82	80	82	82	82	83	80	78	77	78	77	77	76	77	78	78.4
FRESNO WB AIRPORT																																		
	2	MAX	122	119	118	119	118	116	118	120	122	120	119	119	122	124	121	122	124	123	122	124	126	127	126	123	122	123	118	124	125	124	125	121.8
		MIN	78	79	77	78	79	74	79	80	81	81	82	84	82	83	82	81	82	84	84	84	88	88	89	84	81	82	83	84	84	84	82	82.0
	4	MAX	110	109	108	109	107	105	107	109	109	109	109	108	110	112	109	110	111	111	111	112	113	116	114	112	110	111	108	112	112	112	112	110.2
		MIN	82	83	82	82	82	79	82	82	84	84	85	87	86	87	86	84	86	88	88	88	90	91	91	89	85	86	87	88	88	88	86	85.7
	8	MAX	98	98	97	97	97	95	96	98	99	99	99	98	99	101	99	99	100	100	100	100	102	104	103	101	101	100	99	101	102	101	101	99.5
		MIN	86	88	88	87	88	85	87	88	89	89	90	90	90	91	90	90	91	91	91	91	93	93	95	93	91	91	91	91	92	92	91	90.1
	20	8AM	85	85	86	87	87	87	87	87	87	87	87	88	88	89	89	90	90	90	91	91	91	92	92	92	92	92	91	91	91	91	91	89.2
	40	8AM	76	76	76	76	76	77	77	77	77	77	77	78	78	78	78	79	79	78	80	80	80	80	80	80	80	81	80	81	80	80	81	78.5
RIVERSIDE EXP STA																																		
SUB-STA 1																																		
	12	MAX	80	81	83	83	83	82	80	79	80	81	81	81	82	83	83	83	83	85	85	84	85	86	85	85	85	84	83	83	84	85	85	83.0
		MIN	77	78	80	81	81	79	79	78	78	78	79	79	79	81	81	81	81	82	83	83	82	83	83	83	82	81	81	81	82	83	84	80.7
SUB-STA 2																																		
	18	MAX	72	76	77	77	76	75	75	73	72	71	73	74	74	75	75	74	75	76	75	76	77	77	77	76	77	77	77	76	76	76	76	75.3
		MIN	70	72	76	73	75	74	73	71	69	70	71	73	73	74	74	74	74	75	74	75	76	76	75	75	75	75	76	76	75	75	75	73.8

BRAWLEY 2 SW : HOLTVILLE SILTY CLAY, LEVEL, GRASS-COVERED SURFACE EXPOSED TO FULL SUN. GRASS MOWED AND IRRIGATED TO MAINTAIN GROWTH. MAXIMUM AND MINIMUM READINGS FROM THERMOGRAPH FOR 24 HOURS ENDING AT 9 A.M. READINGS AT 9 A. M. ARE FROM MERCURY-IN-GLASS THERMOMETERS.

DAVIS 2 WSW : SANDY LOAM — UNDER BARE GROUND SURFACE. MAX AND MIN DATA FROM SOIL THERMOGRAPH FOR 24 HOURS ENDING AT 8 A.M.

FRESNO WB AP : ATWATER SANDY LOAM, LEVEL, BARE GROUND, DRAINAGE TO SOUTH, LATE AFTERNOON SHADE IN SUMMER ONLY. PALMER THERMOMETERS FOR 20- AND 40-INCH DEPTH. LAMBRECHT DISTANCE SOIL THERMOGRAPH FOR 2-, 4-, AND 8-INCH DEPTH. MAX AND MIN READINGS FOR 24 HOURS ENDING AT MIDNIGHT.

RIVERSIDE EXP STA

STATION 1 : RAMONA SANDY LOAM-LEVEL, BARE GROUND, WELL-DRAINED, UNDER FULL SUN. MAX AND MIN FROM THERMOGRAPH FOR 24 HOURS ENDING AT MIDNIGHT.

STATION 2 : RAMONA SANDY LOAM-LEVEL, WELL-DRAINED, UNDER SHADE OF A VALENCIA ORANGE TREE AND UNDER REGULARLY IRRIGATED SOIL. MAX AND MIN FOR THERMOGRAPH FOR 24 HOURS ENDING AT MIDNIGHT. STATION 2 LOCATED 1/4 MILE NE OF STATION 1.

See Reference Notes Following Station Index

STATION INDEX

STATION	INDEX NO	DIVISION	COUNTY	DRAINAGE	LATITUDE	LONGITUDE	ELEVATION	TEMP	PRECIP	EVAP	SPECIAL	OBSERVER
[illegible]	[illegible]	[illegible]	LOS ANGELES	[illegible]	[illegible]	[illegible]	[illegible]		[illegible]		C	MRS SADIE TAYLOR
[illegible]	[illegible]	[illegible]	SAN BERDINO	[illegible]	[illegible]	[illegible]	[illegible]					FRANK EBERT
[illegible]	[illegible]	[illegible]	[illegible]	[illegible]	[illegible]	[illegible]	[illegible]	[illegible]	[illegible]			U S FOREST SERVICE
[illegible]	[illegible]	[illegible]	CONTRA COSTA	[illegible]	[illegible]	[illegible]	[illegible]		7A			FRANK [illegible]
[illegible]	[illegible]	[illegible]	HUMBOLDT	[illegible]	[illegible]	[illegible]	[illegible]	8A	8A			MRS BARBARA WILLBURN
[illegible]	[illegible]	[illegible]	[illegible]	[illegible]	[illegible]	[illegible]	4440					U S ARMY ENGINEERS
[illegible]	[illegible]	[illegible]	LOS ANGELES	[illegible]	34 [illegible]	118 [illegible]	[illegible]		[illegible]		C	GETTY OIL CO.
[illegible]	[illegible]	[illegible]	SAN DIEGO	[illegible]	[illegible]	[illegible]	[illegible]		[illegible]			ALPINE FIRE DEPT
[illegible]	[illegible]	[illegible]	LOS ANGELES	[illegible]	34 11	118 [illegible]	[illegible]		5P			RUBIO CANYON L+W ASN
[illegible]	[illegible]	[illegible]	[illegible]	[illegible]	[illegible]	[illegible]	[illegible]	8A	8A		C H	U S FOREST SERVICE
[illegible]	[illegible]	[illegible]	SAN JOAQUIN	[illegible]	[illegible]	[illegible]	[illegible]				C	STATE DIV OF HWYS
[illegible]	[illegible]	[illegible]	TULARE	[illegible]	[illegible]	119 29	[illegible]		8A			[illegible]
[illegible]	[illegible]	[illegible]	NAPA	[illegible]	[illegible]	[illegible]	[illegible]	8A	8A		C	PACIFIC UNION COL
[illegible]	[illegible]	[illegible]	CONTRA COSTA	[illegible]	[illegible]	[illegible]	[illegible]	[illegible]	10A			FIBREBOARD CORPORATION
[illegible]	[illegible]	[illegible]	CONTRA COSTA	[illegible]	[illegible]	[illegible]	[illegible]	8A	8A	8A		U S BUR RECLAMATION
[illegible]	[illegible]	[illegible]	RIVERSIDE	[illegible]	[illegible]	[illegible]	[illegible]		8A			CALIF DIV OF FORESTRY
[illegible]	[illegible]	[illegible]	[illegible]	[illegible]	[illegible]	[illegible]	[illegible]				C	KERN CO ROAD CAMP
[illegible]	[illegible]	[illegible]	SAN BERDINO	[illegible]	[illegible]	[illegible]	[illegible]		4P			APPLE VALLEY RANCHOS
[illegible]	[illegible]	[illegible]	[illegible]	[illegible]	[illegible]	[illegible]	[illegible]		8A			COUNTY ROAD DEPT
[illegible]	[illegible]	[illegible]	MONTEREY	[illegible]	[illegible]	121 29	[illegible]				C	MRS. KAREN A. GOULD
[illegible]	[illegible]	[illegible]	LOS ANGELES	[illegible]	34 [illegible]	118 [illegible]	[illegible]		5P			U S FOREST SERVICE
[illegible] MOUNTAIN	[illegible]	[illegible]	TULARE	9	[illegible]	118 [illegible]	[illegible]	8A	8A		H	U S NAT PARK SERVICE
[illegible]	[illegible]	[illegible]	NAPA	17	38 [illegible]	122 25	1880				C	MRS. GLADYS DUTRA
[illegible]	[illegible]	[illegible]	TULARE	9	[illegible] 28	118 40	668					CORPS OF ENGINEER
AUBERRY 1 NNE	[illegible]	[illegible]	FRESNO	[illegible]	37 06	[illegible]	[illegible]	8A	8A			[illegible]
AUBURN	[illegible]	[illegible]	PLACER	[illegible]	[illegible]	[illegible]	[illegible]	7A	7A			[illegible]
AVALON PLEASURE PIER	[illegible]	[illegible]	LOS ANGELES	[illegible]	[illegible]	118 19	[illegible]	8A	8A			[illegible]
[illegible]	[illegible]	[illegible]	S LUIS OBISPO	4	[illegible]	120 44	[illegible]	4P				MRS [illegible]
AZUSA CITY PARK	[illegible]	06	LOS ANGELES	[illegible]	34 [illegible]	117 54	[illegible]		8A			AZUSA CITY PARK
[illegible]	[illegible]	05	TULARE	[illegible]	[illegible]	[illegible]	[illegible]				C	MRS [illegible]
[illegible]	[illegible]	05	MARIPOSA	[illegible]	[illegible]	[illegible]	[illegible]					U S NAT PARK SERVICE
[illegible]	[illegible]	07	SAN BERDINO	6	[illegible]	[illegible]	[illegible]				C	L E METHENY
[illegible]	[illegible]	07	SAN BERDINO	6	[illegible]	117 [illegible]	[illegible]	8A	8A			L A WTR + PWR DEPT
[illegible] WB AIRPORT	[illegible]	05	KERN	[illegible]	[illegible]	[illegible]	475	MID	MID		C	U S WEATHER BUREAU
[illegible]	[illegible]	05	FRESNO	[illegible]	[illegible]	[illegible]	[illegible]	4P	4P		C	P G + E COMPANY
[illegible]	[illegible]	[illegible]	TEHAMA	23	[illegible]	[illegible]	[illegible]					U S WEATHER BUREAU
BARRETT DAM	[illegible]	06	SAN DIEGO	33	32 [illegible]	[illegible]	[illegible]	7A	7A			SAN DIEGO WATER DEPT
[illegible]	[illegible]	07	SAN BERDINO	[illegible]	34 [illegible]	117 [illegible]	[illegible]	4P	4P			BARSTOW FIRE DISTRICT
[illegible] FLAT	[illegible]	05	FRESNO	[illegible]	[illegible]	118 53	[illegible]					CORPS OF ENGINEERS
[illegible]	[illegible]	06	SANTA BARBARA	[illegible]	34 [illegible]	[illegible]	[illegible]					U S WEATHER BUREAU
[illegible] MEADOW	[illegible]	05	TULARE	9	36 41	118 [illegible]	[illegible]					CORPS OF ENGINEERS
BEAUMONT	[illegible]	06	RIVERSIDE	28	33 56	116 [illegible]	[illegible]		8A		C	BEAUMONT IRRIG DIST
BEAUMONT PUMPING PLANT	[illegible]	06	RIVERSIDE	28	33 59	116 58	3045	7A	7A	7A		BEAUMONT IRRIG DIST
BEAUMONT 1 E	[illegible]	06	RIVERSIDE	6	33 56	116 58	[illegible]	4P	4P			[illegible]
[illegible] MEADOW	[illegible]	05	TUOLUMNE	7	38 [illegible]	[illegible]	[illegible]					HETCH HETCHY WTR SUP
BEL AIR [illegible]	[illegible]	06	LOS ANGELES	33	34 [illegible]	118 [illegible]	585		5P		C	A. [illegible]
[illegible]	[illegible]	04	SANTA CRUZ	4	37 [illegible]	122 [illegible]	[illegible]	5P	5P			WESLEY C. THOMPSON
BENTON INSPECTION STA	[illegible]	07	MONO	19	37 [illegible]	118 [illegible]	5461		MID			[illegible]
BERKELEY	[illegible]	04	ALAMEDA	4	37 [illegible]	122 15	[illegible]	8P	MID		C	UNIVERSITY OF CALIF
BERRYESSA LAKE	[illegible]	02	NAPA	23	38 [illegible]	122 14	[illegible]	8A	8A	8A		HARVEY O FRYER
[illegible]	[illegible]	[illegible]	[illegible]	[illegible]	41 [illegible]	122 14	[illegible]					U S WEATHER BUREAU
BIEBER	[illegible]	02	LASSEN	21	41 07	121 08	4125				C	CALIF DIV OF FORESTRY
BIG BAR RANGER STATION	[illegible]	01	TRINITY	35	40 45	[illegible]	[illegible]	8A	8A		H	U S FOREST SERVICE
BIG BEAR LAKE	[illegible]	06	SAN BERDINO	28	34 [illegible]	116 [illegible]	[illegible]	5P	5P			BIG BEAR LK FIRE DIST
BIG BEAR LAKE DAM	[illegible]	06	SAN BERDINO	28	34 [illegible]	116 [illegible]	[illegible]		7A		C H	BEAR VY MUT WTR [illegible]
BIG BEND RANGER STA	[illegible]	[illegible]	PLACER	19	[illegible]	[illegible]	[illegible]		8A			U S FOREST SERVICE
BIG DALTON DAM FC 223 B	[illegible]	06	LOS ANGELES	26	34 [illegible]	117 49	[illegible]		5P			GERALD M THRASHER
BIG PINE CREEK	[illegible]	07	INYO	19	37 08	118 29	[illegible]					DEPT WATER RESOURCES
BIG PINES PARK FC 83B	[illegible]	07	LOS ANGELES	6	34 [illegible]	117 [illegible]	[illegible]		5P		C	U S FOREST SERVICE
BIG SUR STATE PARK	[illegible]	04	MONTEREY	4	36 15	121 47	[illegible]		8A			STATE PARK SERVICE
BIG TUJUNGA DAM FC 46 B	[illegible]	06	LOS ANGELES	13	34 18	118 [illegible]	2317		5P			LOS ANGELES CO FCD
BIRMINGHAM [illegible]	[illegible]	06	LOS ANGELES	13	34 11	118 30	[illegible]				C	CORPS OF ENGINEERS
BISHOP CREEK INTAKE 2	[illegible]	07	INYO	19	37 15	118 35	8154		MID			SO. CALIF. EDISON CO
BISHOP WB AIRPORT	[illegible]	07	INYO	19	37 22	118 [illegible]	4108	MID	MID		C H	U S WEATHER BUREAU
BISHOP UNION CARBIDE	[illegible]	07	INYO	19	37 22	118 [illegible]	[illegible]	5P	5P			UNION CARBIDE CO
BLACK MOUNTAIN 2 WSW	[illegible]	04	SANTA CLARA	4	37 18	122 10	[illegible]		9A			MRS MARY INCERPI
BLACKS MOUNTAIN	[illegible]	[illegible]	LASSEN	21	[illegible] 46	[illegible]	7200					U S WEATHER BUREAU
[illegible]	[illegible]	05	KERN	[illegible]	35 [illegible]	[illegible]	[illegible]	7A	7A			WILLIAM JOE FALKNER
BLUE CANYON WB AIRPORT	[illegible]	[illegible]	PLACER	39	39 [illegible]	120 [illegible]	5280	MID	MID		C HJ	U S WEATHER BUREAU
BLUE CREEK MTN 10	[illegible]	01	DEL NORTE	12	[illegible] 24	[illegible]	[illegible]					U S WEATHER BUREAU
BLYTHE	[illegible]	07	RIVERSIDE	5	33 [illegible]	114 [illegible]	268	4P	8A			STATE DIV OF FSTRY
BLYTHE [illegible]	[illegible]	07	RIVERSIDE	5	33 37	114 [illegible]	[illegible]				C	STATE DIV OF FSTRY
BLYTHE FAA AIRPORT	[illegible]	07	RIVERSIDE	5	33 37	114 [illegible]	[illegible]	MID	MID			FED AVIATION AGENCY
BOARD CAMP MOUNTAIN	[illegible]	[illegible]	HUMBOLDT	[illegible]	[illegible]	[illegible]	4500					STATE OF CALIFORNIA
BOCA	[illegible]	03	NEVADA	36	39 23	120 06	[illegible]	8A	8A	8A	H	RONALD [illegible]
BODIE	[illegible]	[illegible]	MONO	38	38 [illegible]	119 [illegible]	[illegible]	5P	5P			BODIE HISTORICAL ST PK
BONITA	[illegible]	[illegible]	SAN DIEGO	33	32 [illegible]	117 [illegible]	[illegible]	5P	5P			ERIC H. LOOS
BOONVILLE MNTNC STA	[illegible]	[illegible]	MENDOCINO	17	39 [illegible]	123 [illegible]	[illegible]		8A			STATE DIV OF HWYS
BORON	[illegible]	07	KERN	6	35 00	117 39	[illegible]				C	KERN CO FIRE DEPT
BORREGO DESERT PARK	[illegible]	07	SAN DIEGO	6	33 [illegible]	116 25	765	8A	9A			CAL DIV BEACH + PKS
[illegible]	[illegible]	04	SANTA CRUZ	4	37 09	122 [illegible]	[illegible]				C	VINCENT J LOCATELLI
BOULEVARD	[illegible]	07	SAN DIEGO	6	32 [illegible]	116 [illegible]	3350		9A			THE BIG JUG
BOUQUET CANYON	[illegible]	06	LOS ANGELES	29	34 35	118 22	[illegible]		MID			L A WTR + PWR DEPT
BOWMAN DAM	[illegible]	02	NEVADA	8	39 [illegible]	120 39	5347	4P	4P		C	NEVADA IRRIG DIST
BRADLEY	[illegible]	04	MONTEREY	24	35 52	120 48	540		8A			STATE DIV OF FSTRY
BRANNAN ISLAND	[illegible]	02	SACRAMENTO	21	38 07	121 42	[illegible]	8A	8A	8A		CALIF DIV BEACHES + PARKS
[illegible]	[illegible]	01	MENDOCINO	7	39 41	123 40	[illegible]		8A			WILLIAM C JOHNSTON
BRAWLEY 2 SW	[illegible]	07	IMPERIAL	6	32 [illegible]	115 [illegible]	-100	9A	9A			AGR RESEARCH SERVICE
BRAY 10 WSW	[illegible]	01	SISKIYOU	12	41 [illegible]	122 [illegible]	[illegible]					U S WEATHER BUREAU
BREA CITY	[illegible]	06	ORANGE	26	33 56	117 54	[illegible]		8A			BREA FIRE DEPT
BREA DAM	[illegible]	06	ORANGE	26	33 [illegible]	117 56	275				C	CORPS OF ENGINEERS
BRENTWOOD 6 SW	[illegible]	04	CONTRA COSTA	27	37 [illegible]	121 46	125				C	VERNON R CAKEBREAD
BRIDGEPORT	[illegible]	03	MONO	38	38 [illegible]	119 14	6470	5P	5P		H	ROBERT W. [illegible]
BRIDGEPORT RANGER STA	[illegible]	03	MONO	38	38 17	119 17	6560				C	U S FOREST SERVICE
BRIDGEVILLE 4 NNW	[illegible]	01	HUMBOLDT	7	40 32	123 49	2050		8A			MRS ALBERT R HUNT
[illegible] SUMMIT	[illegible]	03	PLACER	36	39 16	120 04	[illegible]					CORPS OF ENGINEERS
[illegible] FARNHAM RANCH	[illegible]	[illegible]	YOLO	23	38 46	122 09	[illegible]	11A	11A		C	MRS JOYCE A FARNHAM
[illegible] CREEK RANGER STA	[illegible]	02	BUTTE	8	39 41	121 [illegible]	3560		8A		C	U S FOREST SERVICE
[illegible] GUARD STA	[illegible]	02	PLACER	[illegible]	39 00	120 35	4880					DEPT. OF WATER RESOURCE
[illegible]	[illegible]	04	MONTEREY	24	35 48	121 [illegible]	[illegible]				C	ERNEST A WEFERLING
[illegible]	[illegible]	02	SHASTA	[illegible]	40 [illegible]	[illegible]	3800		3P			MRS. ANNA HOWE
BUCKS CREEK PH	[illegible]	[illegible]	PLUMAS	8	39 55	[illegible]	1760		2P			P G + E COMPANY
[illegible] LAKE	1161	02	PLUMAS	8	39 54	[illegible]	5200				C	ELMER L CRITTENDEN
[illegible]	[illegible]	04	SAN BENITO	[illegible]	36 [illegible]	[illegible]	1640				C	RANCHO QUIEN SABE
[illegible]	[illegible]	06	LOS ANGELES	13	34 11	118 19	680		5P			R. V. CHRISTOFFERSEN
[illegible] VALLEY PMP PLT	[illegible]	06	LOS ANGELES	13	34 11	118 [illegible]	[illegible]	5P	5P		C	BURBANK PUBLIC SERVICE
[illegible]	[illegible]	04	SAN MATEO	4	37 35	122 [illegible]	10	4P	4P	4P		CITY OF BURLINGAME
BURNEY	[illegible]	[illegible]	SHASTA	21	40 53	121 40	[illegible]	8A	8A			MRS RUTH C ESTES
BURNT RANCH 1 S	[illegible]	01	TRINITY	35	40 48	123 28	2150		8A			PAUL F [illegible]
BURTON RANCH	[illegible]	[illegible]	CONTRA COSTA	4	37 52	122 [illegible]	560		8A			MRS M A R STIRTON
BUTTE LAKE	[illegible]	[illegible]	LASSEN	[illegible]	40 [illegible]	121 [illegible]	6060					LASSEN VOLCANIC NATL PK
BUTTONWILLOW	[illegible]	05	KERN	10	35 24	119 28	269	8A	8A			BUENA VISTA W S DIST
[illegible]	[illegible]	[illegible]	RIVERSIDE	6	33 55	116 47	1800		5P			WILLARD HAGER
CACHUMA DAM	[illegible]	06	SNTA BARBARA	32	34 35	[illegible]	781	9A	9A	9A	C	U S BUR RECLAMATION
CAJON WEST SUMMIT	[illegible]	07	SAN BERDINO	6	[illegible]	117 [illegible]	4780				C	SAN BERDINO CO FCD
CALAVERAS BIG TREES	[illegible]	05	CALAVERAS	[illegible]	38 17	120 [illegible]	[illegible]	8A	8A		H	CAL DIV BEACH + PKS
CALAVERAS RANGER STA	[illegible]	05	CALAVERAS	34	38 12	120 [illegible]	[illegible]				C	U S FOREST SERVICE
[illegible]	1281	04	ALAMEDA	11	37 [illegible]	121 [illegible]	[illegible]		7A			S F WATER DEPT
[illegible]	1288	07	IMPERIAL	6	32 41	115 [illegible]	[illegible]		5P			IMPERIAL IRRIG DIST
CALISTOGA	[illegible]	02	NAPA	17	38 35	122 [illegible]	364		6P			CITY OF CALISTOGA
CALLAHAN RANGER STA	[illegible]	01	SISKIYOU	12	41 18	122 [illegible]	[illegible]		5P			U S FOREST SERVICE
CAMEL PEAK	[illegible]	02	PLUMAS	8	39 [illegible]	121 [illegible]	5560					CALIF DEPT WATER RESR
CAMP ANGELUS	[illegible]	06	SAN BERDINO	28	34 [illegible]	116 [illegible]	[illegible]				C	STATE DIV OF HWYS
CAMP [illegible]	[illegible]	[illegible]	SAN DIEGO	[illegible]	[illegible]	[illegible]	[illegible]	5P	5P			ARCHIE C LEACH
CAMP PARDEE	[illegible]	[illegible]	CALAVERAS	[illegible]	[illegible]	[illegible]	658	8A	8A	8A	C	E BAY MUN UTL DIST
CAMP PIONEER SKI SHLTR	[illegible]	[illegible]	SIERRA	39	[illegible]	[illegible]	[illegible]					U S FOREST SERVICE
CAMP SIX LOOKOUT	[illegible]	[illegible]	DEL NORTE	17	41 [illegible]	[illegible]	[illegible]					STATE OF CALIFORNIA
CAMPTONVILLE RS	[illegible]	[illegible]	YUBA	39	39 [illegible]	[illegible]	[illegible]		8A		C	U S FOREST SERVICE
CANBY 11 SW	[illegible]	[illegible]	MODOC	[illegible]	41 [illegible]	[illegible]	[illegible]		5P			ELMER J. EBERSOLE
CANBY RANGER STATION	[illegible]	[illegible]	MODOC	[illegible]	41 [illegible]	[illegible]	[illegible]		3P			U S FOREST SERVICE
CANOGA PARK PIERCE COL	[illegible]	06	LOS ANGELES	13	34 [illegible]	118 [illegible]	[illegible]	4P	4P			L A PIERCE COLLEGE
CANTIL	[illegible]	05	KERN	6	35 18	117 58	[illegible]	6P	6P			POSTMASTER
[illegible] DAM	[illegible]	02	PLUMAS	8	40 [illegible]	121 [illegible]	[illegible]	5P	5P		H	P G + E COMPANY
CARBON CANYON GILMAN	[illegible]	06	ORANGE	26	33 [illegible]	117 47	[illegible]				C	CORPS OF ENGINEERS
CARBON CANYON WORKMAN	[illegible]	06	SAN BERDINO	26	33 58	117 47	1180				C	CORPS OF ENGINEER
CARIBOU POWER HOUSE	[illegible]	[illegible]	PLUMAS	8	40 [illegible]	121 [illegible]	[illegible]		4P			P G + E COMPANY
[illegible] VALLEY	[illegible]	04	MONTEREY	4	36 [illegible]	121 44	425	5P	5P			A A COLLINS JR
[illegible] RESERVOIR	[illegible]	06	SANTA BARBARA	[illegible]	34 [illegible]	[illegible]	[illegible]				C	COUNTY OF SANTA BARBARA
CATHEYS VY BULL RUN RH	[illegible]	05	MARIPOSA	[illegible]	37 [illegible]	120 03	[illegible]	9A	9A		C	WM H ALLISON
[illegible]	[illegible]	01	SONOMA	[illegible]	38 [illegible]	123 [illegible]	1040		5P			MISS HAZEL L BOROTRA

STATION	INDEX NO.	DIVISION	COUNTY	DRAINAGE	LATITUDE	LONGITUDE	ELEVATION	TEMP	PRECIP	EVAP	SPECIAL	OBSERVER
CECILVILLE 5 SE	1606	01	SISKIYOU	12	41 06	123 03	2980	6P	6P			MRS. RUBY L. ROSE
CEDARVILLE	1614	03	MODOC	18	41 32	120 10	4670	8A	8A			U S SOIL CON SERVICE
CENTERVILLE PH	1624	02	BUTTE	23	39 47	121 40	522	4P	4P			P G + E COMPANY
CHAGOOPA	1647	05	TULARE	10	36 30	118 27	10340				S	U S ARMY ENGINEERS
CHALLENGE RANGER STA	1653	02	YUBA	39	39 29	121 1[illegible]	2560		8A			U S FOREST SERVICE
CHAMPS FLAT WEST MDW	1656	02	LASSEN	18	40 42	120 58	5590				S	DWR-NORTHERN DIST
CHATSWORTH FC 24 D	1680	06	LOS ANGELES	13	34 15	118 36	957		VAR			LONNIE BATWAY
CHATSWORTH RESERVOIR	1682	06	LOS ANGELES	13	34 14	118 37	906				C	CORPS OF ENGINEERS
CHERRY VALLEY DAM	1697	05	TUOLUMNE	37	37 58	119 55	4765	8A	8A			HETCH HETCH WTR SUP
CHESTER	1700	02	PLUMAS	8	40 18	121 14	4525	5P	5P		H	NED EARL
CHICO EXPERIMENT STA	1715	02	BUTTE	23	39 42	121 47	205	5P	5P	5PC		U S PLANT INTRO GRDN
CHIQUITO CREEK	1737	05	MADERA	27	37 30	119 23	7230				S	DEPT OF WTR RESOURCES
CHITTENDEN PASS	1739	04	SAN BENITO	20	36 54	121 36	125		8A			VICTOR L HASKIN
CHOLAME ALLEY RANCH	1743	04	SN LUIS OBPO	24	35 43	120 15	1753			C		WILLIAM S. ALLEY
CHUCHUPATE RANGER STA	1754	05	VENTURA	10	34 48	119 01	5260			C		U S FOREST SERVICE
CHULA VISTA	1758	06	SAN DIEGO	33	32 36	117 06	9	8A	8A	8A		WESTERN SALT COMPANY
CITRUS HEIGHTS	1773	02	SACRAMENTO	23	38 42	121 18	138		9P			JAMES D GOODRIDGE
CLAREMONT POMONA COL	1779	06	LOS ANGELES	26	34 06	117 43	[illegible]	5P	5P			POMONA COLLEGE PHYSICS
CLARKS PEAK 1 NE	1783	02	PLUMAS	8	40 13	120 30	5910				S	CALIF DEPT OF WATER RES
CLARKSBURG	1784	02	YOLO	23	38 25	121 32	14	8A	8A			AMER CRYSTAL SUG CO
CLARKS VALLEY MUDD RCH	1785	02	GLENN	23	39 33	122 24	410		7A			DICK MUDD
CLEAR CREEK	1799	01	SISKIYOU	12	41 43	123 27	975		9A			JOHN R JARDINE
CLEARLAKE HIGHLANDS	1806	02	LAKE	23	38 58	122 38	1360	8A	8A		C	C IVAN GLENDINNING
CLOVERDALE 3 SSE	1838	01	SONOMA	22	38 46	122 59	320	8A	8A			ELMER W OLSON
CLOVERDALE 11 W	1840	01	SONOMA	22	38 46	123 13	1820				C	ELWOOD R. ZIMMERMAN
CLOVER MEADOWS GS	1844	05	MADERA	27	37 32	119 17	7002				S	U S FOREST SERVICE
CLOVER VALLEY	1845	02	PLUMAS	8	39 57	120 27	5500				S	CALIF DEPT OF WATER RES
COALINGA	1864	05	FRESNO	27	36 09	120 21	671	6P	6P			COALINGA FIRE DEPT
COALINGA 1 SE	1867	05	FRESNO	27	36 08	120 21	663				C	UNION OIL COMPANY
COALINGA 14 WNW	1869	05	FRESNO	27	36 14	120 34	1640		5P			CHARLES HOWELL
COFFEE CREEK RS	1886	01	TRINITY	35	41 05	122 42	2500				C	U S FOREST SERVICE
COHASSET 1 NNE	1891	02	BUTTE	23	39 57	121 43	3180		8A			WALTER ROACH
COLBYS FC 53 D	1896	06	LOS ANGELES	13	34 18	118 07	3675		4P			ELMERTA B. BENNETT
COLEMAN FISHERIES STA	1907	02	SHASTA	23	40 24	122 08	420		8A			U S F + W L SERVICE
COLFAX	1912	02	PLACER	39	39 06	120 58	2418	6P	6P		H	SOUTHERN PACIFIC R R CO
COLGATE POWER HOUSE	1916	02	YUBA	39	39 20	121 11	585		4P			P G + E COMPANY
COLUSA 1 SSW	1948	02	COLUSA	23	39 12	122 01	60	6P	6P			IVAN J STEPHENS
CONCORD 3 E	1962	04	CONTRA COSTA	4	37 58	121 59	195		8A			HOWARD R LEE
COOL	1985	02	EL DORADO	1	38 53	121 0[illegible]	1480		8A			W B THRELKEL
COPCO NO 1 DAM	1990	01	SISKIYOU	12	41 59	122 20	270[illegible]		4P			PAC POWER + LIGHT CO
CORCORAN IRRIG DIST	2012	05	KINGS	9	36 06	119 34	200	5P	5P		C	CORCORAN IRRIG. DIST
CORNING HOUGHTON RANCH	2027	02	TEHAMA	23	39 54	122 22	487		8A			FRANKLIN K REED
CORONA	2031	06	RIVERSIDE	28	33 52	117 34	710	5P	5P			CORONA FIRE DEPT
CORRALITOS	2048	04	SANTA CRUZ	20	36 59	121 48	264				C	STATE DIV OF FSTRY
COTTONWOOD CREEK	2069	07	INYO	19	36 29	118 11	10600				S	DEPT WATER RESOURCES
COVELO	2081	01	MENDOCINO	7	39 47	123 15	1385	8A	8A		H	GRANT W HANCOCK
COVELO EEL RIVER RS	2084	01	MENDOCINO	7	39 50	123 05	1514				C	U S FOREST SERVICE
COVINA TEMPLE FC 193 B	2090	06	LOS ANGELES	26	34 05	117 52	575		5P			WILLIAM B TEMPLE
COYOTE CANYON	2103	07	RIVERSIDE	6	33 26	116 30	2275				S	HOWARD F BAILEY
COYOTE WELLS	2111	07	IMPERIAL	6	32 44	115 58	250		3P			COYOTE WELLS SVC STA
CRABTREE MEADOW	2114	05	TULARE	10	36 34	118 21	10700				S	ST OF CALIF SNOW SURVEY
CRAWFORD RANCH	2139	07	SAN DIEGO	6	32 53	116 17	1500				C	ROBERT A CRAWFORD
CRESCENT CITY 1 N	2147	01	DEL NORTE	17	41 46	124 12	40	4P	4P			PAC POWER + LIGHT CO
CRESCENT CITY 7 ENE	2148	01	DEL NORTE	17	41 48	124 05	120		8A			DEPT OF PARKS & RECREAT
CRESCENT CITY MNTC STA	2150	01	DEL NORTE	17	41 46	124 12	50				C	STATE DIV OF HWYS
CRESTLINE FIRE STA 2	2164	07	SAN BERDINO	15	34 15	117 15	4900				C	CRESTLINE FIRE STA NO 2
CROCKETT	2177	04	CONTRA COSTA	4	38 02	122 13	9	8A	8A			C+H SUGAR REFINING CO
CROWDER FLAT	2184	01	MODOC	12	41 53	120 44	5175				S	CALIFORNIA CWR
CRYSTAL LAKE FC 283C	2198	06	LOS ANGELES	26	34 19	117 51	5370		5P			U S FOREST SERVICE
#CULVER CITY	2214	06	LOS ANGELES	33	34 01	118 24	108	5P	5P			CULVER CITY FIRE DEPT
CUMMINGS	2218	01	MENDOCINO	7	39 50	123 38	1285		5P			MRS MARY S. INGRAM
CUYAMA	2236	06	SNTA BARBARA	30	34 56	119 37	2255	8A	8A			JOHN S HOWELL
CUYAMACA	2239	06	SAN DIEGO	25	32 59	116 35	4650	8A	8A		C H	HELIX IRRIGATION DIST
CUYAMA RANCH	2248	06	SN LUIS OBPO	30	34 59	119 40	2170				C	COUNTY OF SANTA BARBARA
DAGGETT 1 ENE	2255	07	SAN BERDINO	6	34 52	116 52	1975				C	COOL WATER RANCH
DAGGETT FAA AIRPORT	2257	07	SAN BERDINO	6	34 52	116 47	1915	MID	MID			FED AVIATION AGENCY
DANA 2 SE	2269	02	SHASTA	21	41 06	121 31	3320		8A			DALE L. BUSE
DAVENPORT	2291	04	SANTA CRUZ	4	37 01	122 12	273		9A			PAC CEMENT AGGREGATE
DAVIS 2 WSW	2294	02	YOLO	23	38 32	121 46	60	8A	8A	8AEG		UNIVERSITY OF CALIF
DAVIS CREEK	2296	02	MODOC	21	41 44	120 22	4750		8A			RICHARD F HUGHES
DAY	2306	02	MODOC	21	41 13	121 23	3650				C	HERMAN C LORENZEN
DEAD HORSE RES 2 SE	2311	02	MODOC	21	41 42	120 33	5057					CALIFORNIA CWR
DEATH VALLEY	2319	07	INYO	6	36 28	116 52	-194	4P	4P	4P		US NAT PARK SERVICE
DEEP CANYON LABORATORY	2327	07	RIVERSIDE	6	33 39	116 23	1200		8A			PHILIP BOYD DESERT RH
DEEP SPRINGS COLLEGE	2331	07	INYO	6	37 22	117 59	5225	5P	5P		H	DEEP SPRINGS COLLEGE
DEER CREEK FLAT	2333	02	TEHAMA	23	40 01	121 50	1910				S	CALIFORNIA CWR
DEER CREEK POWER HOUSE	2334	02	NEVADA	39	39 18	120 51	3700	3P	3P			P G + E COMPANY
DELANO	2346	05	KERN	9	35 47	119 15	323		8A			DELANO FIRE DEPT
DEL MONTE	2362	04	MONTEREY	4	36 36	121 52	46				C	USN POSTGRAD SCHOOL
DEL PUERTO ROAD CAMP	2369	05	STANISLAUS	27	37 25	121 23	1125		6P			CLARENCE ADAMS
DENAIR 3 NNE	2389	05	STANISLAUS	37	37 34	120 47	137	5P	5P			KEN C. BRATTON
DE SABLA	2402	02	BUTTE	23	39 52	121 37	2713	4P	4P		H	P G + E COMPANY
DESCANSO RANGER STA	2406	06	SAN DIEGO	33	32 51	116 37	3530		8A			U S FOREST SERVICE
DIAMOND BAR HORSE CAMP	2432	06	LOS ANGELES	26	34 00	117 49	880				C	CORPS OF ENGINEERS
DOBBINS COLGATE	2458	02	YUBA	39	39 20	121 12	1550	4P	4P			P G + E COMPANY
DONNER MEMORIAL ST PK	2467	03	NEVADA	36	39 19	120 14	5937	8A	8A			CALIF DIV BEACH + PKS
DOUBLEBUNK MEADOW	2492	05	TULARE	10	35 57	118 36	6200				S	CORPS OF ENGINEERS
DOWNEY FD FC107C	2494	06	LOS ANGELES	33	33 56	118 08	116		5P			DOWNEY FIRE DEPT
DOWNIEVILLE RANGER STA	2500	02	SIERRA	39	39 34	120 50	2895	8A	8A		C	U S FOREST SERVICE
DOYLE	2504	03	LASSEN	18	40 02	120 06	4240		10P			JENNIS M DIXON
DOYLE 5 SSE	2506	03	LASSEN	18	39 57	120 05	4385	6P	6P		H	FRANK M ROWLAND
DRY CANYON RESERVOIR	2516	06	LOS ANGELES	29	34 29	118 32	1515	7A	7A			L A WTR + PWR DEPT
DUDLEYS	2539	05	MARIPOSA	14	37 45	120 06	3000	6P	6P			W D MC LEAN
DUNNIGAN	2568	02	YOLO	23	38 53	121 58	63		9A			MRS. NANCY LYNN GOODMAN
DUNN SIDING	2570	07	SAN BERDINO	15	35 03	116 26	1610		4P			EARL K WOBSER
DUNSMUIR RANGER STA	2572	02	SISKIYOU	23	41 13	122 16	2420		8A			WALLACE E. MARSHALL
DUSY BENCH	2577	05	FRENSO	11	37 06	118 35	9470				S	STATE OF CALIF-SNOW SY
DUTTONS LANDING	2580	01	NAPA	17	38 12	122 18	20	8A	8A	8A		DAN STEELE
EAGLE CREEK	2591	05	TULARE	10	35 59	118 39	6650				S	CORPS OF ENGINEERS
EAGLE MOUNTAIN	2598	07	RIVERSIDE	6	33 48	115 27	973	7A	7A			METRO WATER DISTRICT
EAST PARK RESERVOIR	2640	02	COLUSA	23	39 22	122 31	1205	8A	8A			ORLAND UNIT WU ASSN
EL CAPITAN DAM	2709	06	SAN DIEGO	25	32 53	116 49	600	8A	8A		C	SAN DIEGO WATER DEPT
EL CENTRO 2 SSW	2713	07	IMPERIAL	6	32 46	115 34	-30	5P	5P		C	EL CENTRO WATER DEPT
ELECTRA POWER HOUSE	2728	05	AMADOR	16	38 20	120 40	715	5P	5P			P G + E COMPANY
ELIZABETH LAKE FC128B	2735	06	LOS ANGELES	29	34 36	118 34	2075		5P			ARTHUR L. STEWART
ELK VALLEY	2749	01	DEL NORTE	17	42 00	123 43	1711	5P	5P			CALIF DEPT OF AGR
ELLERY LAKE	2756	03	MONO	38	37 56	119 14	9645		MID			SO. CALIF. EDISON CO.
ELLIOTT	2760	05	SAN JOAQUIN	16	38 14	121 12	92		7A			C NORMAN ADAMS
EL MODENA	2775	06	ORANGE	28	33 48	117 47	464				C	HOMER F WANNAMAKER
ELSINORE	2805	06	RIVERSIDE	28	33 40	117 20	1285	MID	6P		C	STATE DIV OF FSTRY
ESCONDIDO	2862	06	SAN DIEGO	33	33 07	117 05	660	6P	6P			DARWIN M TING
ESCONDIDO NO 2	2863	06	SAN DIEGO	33	33 07	117 05	600				C	ESCONDIDO FIRE DEPT
ETIWANDA	2895	06	SAN BERDINO	28	34 08	117 31	1390				C	CORPS OF ENGINEERS
ETNA	2899	01	SISKIYOU	12	41 28	122 54	2912				C	LAWRENCE E BUCHNER
#EUREKA WB CITY	2910	01	HUMBOLDT	17	40 48	124 10	43	MID	MID		C J	EUREKA WBO MIRANDA
EXCHEQUER RESERVOIR	2920	05	MARIPOSA	14	37 35	120 16	442		5P			MERCED IRRIG DIST
EXETER FAUVER RANCH	2922	05	TULARE	9	36 21	119 04	439				C	CHARLES O COULTER
FAIRFIELD	2933	02	SOLANO	23	38 15	122 03	15				C	SOLANO CO SURVEYOR
FAIRFIELD FIRE STATION	2934	02	SOLANO	23	38 16	122 02	38	8A	8A			FAIRFIELD FIRE STATION
FAIRMONT	2941	07	LOS ANGELES	15	34 42	118 26	3060	7A	7A			L A WTR + PWR DEPT
FALLBROOK	2958	06	SAN DIEGO	33	33 21	117 15	660				C	DEPT SPECIAL DIST SERV
FALL RIVER MILL INTAKE	2964	02	SHASTA		41 01	121 28	3340		4P			P G + E COMPANY
FEATHER FALLS	2994	02	BUTTE	8	39 36	121 16	2965				C	A S MENOTTI
FERGUSON RANCH	3020	02	TEHAMA	23	40 21	122 27	800				C	BUREAU OF RECLAMATION
FERNDALE 8 SSW	3025	01	HUMBOLDT	17	40 30	124 20	1445		8A			CONNICK LIVESTOCK CO
FERNDALE 2 NW	3030	01	HUMBOLDT	7	40 36	124 17	[illegible]	5P	5P	5P		ROLLIN Z BOLTON
FIDDLETOWN LYNCH RANCH	3038	05	AMADOR	16	38 32	120 42	2140		8A		C	WENTWORTH LYNCH
FIGUEROA MOUNTAIN	3048	06	SNTA BARBARA	32	34 44	120 00	3200				C	U S FOREST SERVICE
FILLMORE 1 WNW	3050	06	VENTURA	29	34 24	118 56	435		8A			VENTURA CO FIRE DEPT
FIVE POINTS 5 SSW	3083	05	FRESNO	11	36 21	120 09	285	6P	6P			RAYMOND THOMAS RANCH
FLEMING FISH AND GAME	3087	03	LASSEN	18	40 22	120 19	4000	5P	5P	5P		CAL DEPT FISH + GAME
FLORENCE LAKE	3093	05	FRESNO	27	37 16	118 58	7344				C	SO CALIF EDISON CO
FOLSOM DAM	3113	02	SACRAMENTO	1	38 42	121 10	350	8A	8A	8A		U S BUR RECLAMATION
FONTANA 5 N	3118	06	SAN BERDINO	28	34 11	117 27	1972		6P			ROLAND W GETCHELL
FONTANA KAISER	3120	06	SAN BERDINO	28	34 05	117 30	1090	4P	4P			KAISER STEEL CORP
FOREST GLEN	3130	01	TRINITY	35	40 23	123 20	2340	8A	8A		H	MRS B E ESLICK
FORESTHILL RANGER STA	3134	02	PLACER	1	39 01	120 49	3190		8A			U S FOREST SERVICE
FORKS OF SALMON	3151	01	SISKIYOU	12	41 16	123 19	1240		9A			U S FOREST SERVICE
FORT BIDWELL	3157	03	MODOC	18	41 51	120 08	4498	5P	5P		H	L J FEE
FORT BRAGG	3161	01	MENDOCINO	17	39 27	123 48	80	8A	8A		C	CALIF + WESTERN R R

STATION	INDEX NO.	DIVISION	COUNTY	DRAINAGE	LATITUDE	LONGITUDE	ELEVATION	TEMP	PRECIP	EVAP	SPECIAL	OBSERVER
FORT BRAGG AVIATION	3164	01	MENDOCINO	17	39 24	123 49	61	11P	11P			U S WB OBSERVER
FORT DICK	3173	01	DEL NORTE	17	41 52	124 09	46		8A			BENNY L. BEASLEY
FORT JONES 6 ESE	3176	01	SISKIYOU	12	41 35	122 43	3324				C	CARL C CRAMER
FORT JONES RANGER STA	3182	01	SISKIYOU	12	41 36	122 51	2720	4P	4P			U S FOREST SERVICE
FORT ORD	3186	04	MONTEREY	4	36 41	121 46	134	MID	MID			ARMY AIR FORCE
FORT ROSS	3191	01	SONOMA	17	38 31	123 15	116	6P	6P			C A CALL
FREEDOM 8 NNW	3232	04	SANTA CRUZ	20	37 03	121 49	1495				C	WESTMINSTER PROJ INT
FRENCH GULCH	3242	02	SHASTA	23	40 42	122 38	1130		8A			MRS CLARA JONES
FRESNO WB AIRPORT	3257	05	FRESNO	27	36 46	119 43	328	MID	MID		CG	U S WEATHER BUREAU
FRIANT GOVERNMENT CAMP	3261	05	FRESNO	27	36 59	119 43	410	8A	8A	8A		U S BUR RECLAMATION
FULLERTON DAM	3285	06	ORANGE	26	33 54	117 53	340				C	CORP OF ENGINEER
FULLERTON HILLCREST RV	3288	06	ORANGE	26	33 53	117 55	330		5P			FULLERTON MUN UTIL DEPT
GARBERVILLE	3323	01	HUMBOLDT	7	40 06	123 48	340		8A			MRS N E PANCOAST
GARDEN VALLEY 2 S	3338	02	EL DORADO	1	38 50	120 51	1940		8A			R C KYLE
GASQUET RANGER STATION	3357	01	DEL NORTE	17	41 52	123 58	384		8A			U S FOREST SERVICE
GEM LAKE	3369	03	MONO	38	37 45	119 08	8970		MID			SO. CALIF. EDISON CO.
GEORGETOWN RANGER STA	3384	02	EL DORADO	1	38 55	120 47	3001	8A	8A		C	U S FOREST SERVICE
GERBER RANCH	3387	04	SANTA CLARA	4	37 22	121 29	2140		8A			MRS HILDA DRAGHI
GERLE CREEK CAMP	3388	02	EL DORADO	1	38 59	120 23	5400					DEPT WATER RESOURCES
GIBRALTAR DAM NO 2	3402	06	SNTA BARBARA	32	34 31	119 41	1550		8A			SANTA BARBARA WTR DEP
GIBSON HWY MNTNCE STA	3405	02	SHASTA	23	41 01	122 24	1650		8A			BYRON F. CLARKE
GILLESPIE FIELD	3410	06	SAN DIEGO	33	32 49	116 58	385	5P	5P			SAN DIEGO COUNTY
GILROY	3417	04	SANTA CLARA	20	37 00	121 34	194	9A	9A			GILROY FIRE DISTRICT
GILROY 8 NE	3419	04	SANTA CLARA	20	37 02	121 27	1650				C	HENRY MANTELLI
GILROY 14 ENE	3422	04	SANTA CLARA	20	37 06	121 20	1350		8A			SETH E AUSER
GLENDALE STAPEN FC295	3450	06	LOS ANGELES	13	34 09	118 16	530		5P			RALPH STAPENHORST
GLENDORA WEST FC 185	3452	06	LOS ANGELES	26	34 08	117 52	822		5P			MRS L M WEST
GLENNVILLE	3463	05	KERN	10	35 43	118 42	3140	5P	8A		H	KERN CO FSTRY + F D
GLENNVILLE FULTON RS	3465	05	KERN	10	35 44	118 40	3500				C	U S FOREST SERVICE
GOLD ROCK RANCH	3489	07	IMPERIAL	6	32 53	114 52	485	5P	5P			GOLD ROCK RANCH
GOLD RUN	3491	02	PLACER	39	39 10	120 52	3240		4P			JOHN F WALL
GOLDSTONE ECHO	3493	07	SAN BERDINO	6	35 18	116 48	3220					ALBERT J. NORTON
GONZALES 9 ENE	3502	04	SAN BENITO	24	36 32	121 17	2350				C	E. F. CHITTENDEN
GRANT MEADOW	3529	05	TUOLUMNE	37	38 09	119 36	8900					HETCH HETCHY WTR SUP
GRANITE SPRINGS	3549	02	PLUMAS	8	40 06	120 21	5765					CALIF DEPT OF WATER RES
GRANT GROVE	3551	05	TULARE	41	36 44	118 58	6600	8A	8A		C H	U S NAT PARK SERVICE
GRASS VALLEY NO. 2	3573	02	NEVADA	39	39 13	121 04	2400	8A	8A		C	CITY OF GRASS VALLEY
GRATON	3578	01	SONOMA	22	38 26	122 52	200	7A	7A			MISS LOUISE HALLCHER
GREENVIEW	3614	01	SISKIYOU	12	41 33	122 54	2818		12M			MRS EMMA R PEREIRA
GREENVILLE RANGER STA	3621	02	PLUMAS	8	40 08	120 56	3560		8A			U S FOREST SERVICE
GROVELAND 2	3669	05	TUOLUMNE	37	37 50	120 14	2825				C	FRED H. OSBORNE
GROVELAND RANGER STA	3672	05	TUOLUMNE	37	37 49	120 06	3145		8A			U S FOREST SERVICE
GUERNEVILLE	3683	01	SONOMA	22	38 30	123 00	145		8A			JOSEPH E BUTTNER
HAINES CYN LOWER FC364	3703	06	LOS ANGELES	13	34 16	118 16	2450		5P			JAMES P KINDRED
HAINES CYN UPPER FC367	3704	06	LOS ANGELES	13	34 16	118 15	3440		5P			JAMES P KINDRED
HAIWEE	3710	07	INYO	19	36 08	117 57	3825	7A	7A		H	L A WTR + PWR DEPT
HALF MOON BAY	3714	04	SAN MATEO	4	37 28	122 26	60	5P	5P			SAN MATEO DEPT AGR
HAMILTON BRANCH PH	3725	02	PLUMAS	8	40 16	121 05	4560				C	ALBION A SARGENT
HANFORD	3747	05	KINGS	21	36 20	119 40	242	5P	5P			STATE DIV OF FSTRY
HANSEN DAM	3751	06	LOS ANGELES	13	34 16	118 24	1100				C	CORPS OF ENGINEERS
HAPPY CAMP RANGER STA	3761	01	SISKIYOU	12	41 48	123 22	1165	8A	8A		C H	U S FOREST SERVICE
HARRISON GULCH RS	3791	02	SHASTA	23	40 22	122 58	2750		8A		C	U S FOREST SERVICE
HARRY ENGLEBRIGHT DAM	3800	02	NEVADA	39	39 14	121 16	580		8A			CORPS OF ENGINEERS
HAT CREEK RS	3821	02	SHASTA	21	40 48	121 30	3345				C	U S FOREST SERVICE
HAT CREEK PH NO 1	3824	02	SHASTA	21	40 58	121 33	3015	8A	8A			P G + E COMPANY
HAYFIELD PUMPING PLANT	3855	07	RIVERSIDE	6	33 42	115 38	1370	9A	9A		C	METRO WATER DISTRICT
HAYFORK RANGER STATION	3859	01	TRINITY	35	40 33	123 10	2340		8A			U S FOREST SERVICE
HAYWARD 6 ESE	3863	04	ALAMEDA	4	37 39	121 59	715				C	EUGENE D. BETTENCOURT
HEALDSBURG	3875	01	SONOMA	22	38 37	122 52	102	6P	6P			HEALDSBURG FIRE DEPT
HEALDSBURG NO 2	3878	01	SONOMA	22	38 37	122 52	102		8A			WALDO F IVERSON
HELL HOLE	3891	02	PLACER	1	39 04	120 25	4850				C	PLACER COUNTY WTR AGCY
HEMET	3896	06	RIVERSIDE	33	33 45	116 57	1655		8A			LAKE HEMET MUN WATER
HENSHAW DAM	3914	06	SAN DIEGO	33	33 14	116 46	2700	8A	8A		C	VISTA IRRIG DIST
HERNANDEZ 2 NW	3925	04	SAN BENITO	20	36 25	120 55	2160		4P			MAX O LEY
HERNANDEZ 7 SE	3928	04	SAN BENITO	20	36 18	120 42	2765				C	MRS LORENE ABER
HESPERIA	3935	07	SAN BERDINO	15	34 25	117 18	3195		5P			ROY E WALTERS
HETCH HETCHY	3939	05	TUOLUMNE	37	37 57	119 47	3870	8A	8A	8A	C H	HETCH HETCHY WTR SUP
HIDDEN VALLEY RANCH	3946	02	NEVADA	39	39 02	121 06	1480		8A			CLARENCE E GASSOWAY
HIGHLAND LAKES	3954	05	ALPINE	16	38 30	119 48	8650					DEPT OF WTR RESOURCES
HILTS	3987	01	SISKIYOU	12	42 00	122 38	2900	8A	8A			FRUIT GROWERS SUP CO
HOBERGS	4010	02	LAKE	23	38 51	122 43	2960		8A			GEORGE G HOBERG
HOCKETT MEADOWS	4012	05	TULARE	9	36 22	118 39	8500					CORPS OF ENGINEERS
HOEGEES FC 60 A	4017	06	LOS ANGELES	13	34 13	118 02	2650		5P			LOUIS LUEBKERT
HOGBACK ROAD	4019	02	TEHAMA		40 13	122 00	1320					CALIFORNIA DWR
HOLLISTER 1 SW	4022	04	SAN BENITO	20	36 50	121 25	279	5P	5P			RADIO STATION KMPG
HOLLISTER 2	4025	04	SAN BENITO	20	36 51	121 24	284				C	CITY OF HOLLISTER
HOLLISTER 10 ENE	4035	04	SAN BENITO	4	36 55	121 14	1578				C	MRS EDA C HUBBELL
HONEYDEW 2 WSW	4074	01	HUMBOLDT	17	40 14	124 09	375		8A			MRS ANNE M ADAMS
HOOPA	4082	01	HUMBOLDT	35	41 03	123 40	345	8A	8A		C	BUR INDIAN AFFAIRS
HOPLAND 8 NE	4097	02	LAKE	23	39 01	123 00	2510				C	WAYNE T [illegible]
HOSSACK	4120	05	TULARE	37	36 11	118 37	7200					CORPS OF ENGINEERS
HUASNA	4144	06	SN LUIS OBPO	30	35 06	120 23	715				C	MRS LORENE R BROWN
HUCKLEBERRY LAKE	4148	05	TUOLUMNE	37	38 06	119 45	7800					HETCH HETCHY WTR SUP
HUNTER DIST GRAVES RCH	4166	02	TEHAMA	23	40 11	122 33	770		5P			MRS IRENE GRAVES
HUNTERS DAM	4170	05	CALAVERAS	34	38 12	120 22	1220		4P			P G + E COMPANY
HUNTINGTON LAKE	4176	05	FRESNO	27	37 14	119 13	7020	5P			C H	SO CALIF EDISON CO
HURKEY CREEK PARK	4181	06	RIVERSIDE	33	33 41	116 41	4390				C	RIVERSIDE CO FIRE DEPT
HYAMPOM	4191	01	TRINITY	35	40 37	123 27	1260				C	MRS FRANCES V MOSS
IDLEWILD HWY MNTNC STA	4202	01	DEL NORTE	17	41 54	123 46	1250		8A			STATE DIV OF HWY
IDRIA	4204	05	SAN BENITO	27	36 25	120 40	2650	8A	8A			NEW IDRIA MINE + CHEM
IDYLLWILD RANGER STA	4211	06	RIVERSIDE	33	33 45	116 43	5397	5P	5P		C H	U S FOREST SERVICE
IMPERIAL	4223	07	IMPERIAL	6	32 51	115 34	-64	6P	6P			IMPERIAL IRRIG DIST
IMPERIAL FAA AP	4224	07	IMPERIAL	6	32 50	115 34	-58	MID	MID			FED AVIATION AGENCY
INDEPENDENCE	4232	07	INYO	19	36 48	118 12	3950	7A	7A		C H	L A WTR + PWR DEPT
INDEPENDENCE ONION VLY	4235	07	INYO	19	36 46	118 20	9175				C	L A WTR + PWR DEPT
INDIO U S DATE GARDEN	4259	07	RIVERSIDE	6	33 44	116 15	11	8A	8A	8A		AGR RESEARCH SERVICE
INYOKERN	4278	07	KERN	6	35 39	117 49	2440	5P	5P			KERN CO FIRE DEPT
INYOKERN ARMITAGE	4280	07	KERN	6	35 41	117 41	2220		MID			U S N O T S
IONE	4283	05	AMADOR	16	38 21	120 56	284		8A			STATE DIV OF HWYS
IOWA HILL	4288	02	PLACER	1	39 05	120 50	3056		8A			PIERSON TUTTLE
IRON MOUNTAIN	4297	07	SAN BERDINO	6	34 08	115 08	922	7A	7A		C	METRO WATER DIST
JESS VALLEY	4374	02	MODOC	21	41 16	120 18	5300	5P	5P		H	WALTER CANTRALL
JOHN BULL FLAT	4388	07	SAN BERDINO	6	34 20	116 53	8060					STATE OF CALIFORNIA
JOHNSONDALE	4389	05	TULARE	10	35 58	118 32	4680		8A			U S FOREST SERVICE
JOSHUA TREE	4405	07	SAN BERDINO	6	34 08	116 19	2720		5P			JOSHUA BSN CTY WTR DIST
JULIAN WYNOLA	4418	06	SAN DIEGO	25	33 06	116 39	3650	5P	5P			CHARLES VILINEK
JUNCAL DAM	4422	06	SNTA BARBARA	32	34 29	119 30	2075		6P			MONTECITO COUNTY WTR DP
KAISER MEADOWS	4442	05	FRESNO	27	37 18	119 06	9120					SO CALIF EDISON CO
KEE RANCH	4467	07	SAN BERDINO	6	34 10	116 32	4325		8A			KEE RANCH
KELLOGG	4480	01	SONOMA	22	38 40	122 40	1830		9A			MRS RUTH F RUBINOW
KELSEYVILLE	4488	02	LAKE	23	38 59	122 50	1385		9A			CO FARM + HOME ADV
KENTFIELD	4500	01	MARIN	17	37 57	122 33	120	9A	9A			HENRY H MULLER
KERLINGER	4508	05	SAN JOAQUIN	27	37 41	121 26	177		8A			PAC CMNT+AGGREGATE
#KERN RIVER PH NO 1	4520	05	KERN	10	35 28	118 47	970	5P	5P			SO CALIF EDISON CO
KERN RIVER PH NO 3	4523	05	KERN	10	35 47	118 26	2703	5P	5P		H	SO CALIF EDISON CO
KETTLEMAN CITY	4534	05	KINGS	11	36 00	119 58	250	8A	8A	8A		KINGS COUNTY FIRE DEPT
KETTLEMAN STATION	4536	05	KINGS	11	36 04	120 05	508	6P	6P			P G + E COMPANY
KILARC POWER HOUSE	4544	02	SHASTA	23	40 41	121 52	2648		11A			P G + E COMPANY
KING CITY	4555	04	MONTEREY	24	36 12	121 08	320	4P	4P		C	STATE DIV OF FSTRY
KLAMATH	4577	01	DEL NORTE	12	41 31	124 02	25	5P	MID		C	HAROLD DEL PONTE
KNEELAND 10 SSE	4587	01	HUMBOLDT	7	40 38	123 54	2356				C	MRS. EDRA L. MOORE
KNIGHTS FERRY 2 SE	4590	05	STANISLAUS	34	37 48	120 39	315	8A	8A	8A		RAYMOND WILLMS
KNIGHTS VALLEY	4593	01	SONOMA	22	38 37	122 43	480	5P	5P	5P		MRS. FRANCES E. SWANK
KORBEL	4602	01	HUMBOLDT	17	40 52	123 57	145		6P			DENNIS L EMMONS
KYBURZ STRAWBERRY	4616	02	EL DORADO	1	38 48	120 09	5710				C	HARRY STEVENSON
LA CRESCENTA FC 251 B	4628	06	LOS ANGELES	13	34 13	118 14	1565		5P			CRESCENTA VLY CO W D
LAFAYETTE 2 NNE	4633	04	CONTRA COSTA	4	37 55	122 06	535		8A			ROSS R SANBORN
#LAGUNA BEACH	4647	06	ORANGE	33	33 33	117 47	35	4P	4P			SEWAGE DISPOSAL PLANT
LAGUNA BEACH 2	4650	06	ORANGE	33	33 33	117 48	210				C	L B WATER DISTRICT
LA HONDA	4660	04	SAN MATEO	4	37 19	122 16	780		6P			MRS. GERTRUDE REEDY
LAKE ALPINE	4664	05	ALPINE	34	38 29	120 01	7500					DEPT WATER RESOURCES
LAKE ARROWHEAD	4671	07	SAN BERDINO	15	34 15	117 11	5205	5P	5P			LAKE ARROWHEAD F D
LAKE ELEANOR	4679	05	TUOLUMNE	37	37 58	119 53	4662					HETCH HETCHY WTR SUP
LAKE MOUNTAIN	4690	01	TRINITY	7	40 01	123 24	3164				C	LEONARD M MILLER
LAKE PILLSBURY NO 2	4698	01	LAKE	7	39 25	122 59	1740	5P	5P			PAUL G. RESSLER
LAKEPORT	4701	02	LAKE	23	39 02	122 55	1347	5P	5P			GEORGE R TURNBULL
LAKE SABRINA	4705	07	INYO	19	37 13	118 37	9065					SOUTHERN CALIF. EDISON
LAKESHORE	4709	02	SHASTA	23	40 53	122 23	1075	8P	8P	8P		U S BUR RECLAMATION
LAKESIDE 2 E	4710	06	SAN DIEGO	25	32 51	116 53	692		8A			HELIX IRRIGATION DIST
LAKE SOLANO	4712	02	SOLANO	23	38 30	122 00	180				C	BUREAU OF RECLAMATION
LAKE PAULDING	4713	02	NEVADA	39	39 19	120 38	5156	5P	5P			P G + E COMPANY
LAKE SPAULDING DAM	4714	02	NEVADA	39	39 20	120 38	5120	4P	4P	4P		P G + E COMPANY
LAKE WOHLFORD	4726	06	SAN DIEGO	33	33 10	117 00	1500				C	ESCONDIDO MTL WTR CO
LA MESA	4735	06	SAN DIEGO	33	32 46	117 01	530	5P	5P			LA MESA FIRE DEPT
LANCASTER	4747	07	LOS ANGELES	15	34 42	118 07	2390	6P	6P			MARVIN FOSTER
LA PANZA RANCH	4767	04	SN LUIS OBPO	24	35 23	120 10	1550				C	MRS. MAE E. MARTENS
LA PORTE	4773	02	PLUMAS	8	39 41	120 59	4975				C	MICHAEL C LIBBEY
LASSEN CREEK UPPER	4816	03	MODOC	18	41 45	120 15	6775					DEPT OF WATER RESOURCES
LAVA BEDS NAT MONUMENT	4838	01	SISKIYOU	12	41 44	121 31	4770	9A	9A			U S NAT PARK SERVICE
LA VERNE HTS FC 560 B	4840	06	LOS ANGELES	26	34 07	117 45	1235		5P			WATER ASSOC PERSONNEL
LAYTONVILLE	4851	01	MENDOCINO	7	39 42	123 29	1640				C	VERNON M. BROWN
LEBEC	4863	05	KERN	18	34 50	118 52	3585		8A			KERN CO FIRE DEPT
LECHUZA PT STA FC 352B	4867	06	LOS ANGELES	13	34 05	118 53	1600		4P		C	L A CO FIRE DEPT
LEESVILLE KEEGAN RANCH	4880	02	COLUSA	23	39 09	122 26	1110		7A			MATTHEW J KEEGAN
LE GRAND	4884	05	MERCED	27	37 14	120 15	255	5P	5P			MERCED CO FIRE DEPT
LEHMAN RANCH	4886	05	EL DORADO	16	38 38	121 01	600		7A			IVAN R LEHMAN
LEMON COVE	4890	05	TULARE	9	36 23	119 02	513	5P	5P			KAWEAH LEMON
LIGHTS CREEK	4932	02	PLUMAS	8	40 14	120 43	5320					CALIF DEPT OF WATER RES
LINDSAY	4957	05	TULARE	9	36 11	119 04	395	7P	7P			FRANK DE CHAINE
LITTLE LAST CHANCE VY	4977	02	PLUMAS	8	39 50	120 13	5730					DEPT OF WTR RESOURCES
LITTLE PANOCHE DET DAM	4979	05	FRESNO	27	36 47	120 48	677	10A	10A	10A		DEPT. WATER RESOURCES
LITTLE TUJUNGA GOLD CR	4986	06	LOS ANGELES	13	34 19	118 18	1750				C	CORPS OF ENGINEERS
LITTLE VALLEY	4988	02	LASSEN	21	40 53	121 11	4170		8A			MRS. CLOVERINE CORDER
LIVERMORE COUNTY F D	4997	04	ALAMEDA	4	37 40	121 46	490	5P	5P			LIVERMORE ALMDA CTY F D
LOCKWOOD 2 N	5017	04	MONTEREY	24	35 58	121 05	1104		8A		C	ARCHIE M WEFERLING
LODGEPOLE	5026	05	TULARE	9	36 36	118 44	6735	8A	8A		C	U S NATL PARK SERVICE
LODI	5032	05	SAN JOAQUIN	26	38 07	121 17	40	5P	5P	5P		CITY OF LODI
LOG SPRING	5043	02	TEHAMA	23	39 50	122 47	5590					CORPS OF ENGINEERS
LOMPOC	5064	06	SNTA BARBARA	32	34 39	120 27	95	5P	5P			LOMPOC WATER TREAT. PL.
LONE PINE CTNWOOD PH	5067	07	INYO	19	36 27	118 01	3770				C	L A WTR + PWR DEPT
LONE TREE CANYON	5074	05	SAN JOAQUIN	27	37 38	121 24	[illegible]		8A			TRACY COUNTRY CLUB
#LONG BEACH	5082	06	LOS ANGELES	13	33 46	118 11	34	[illegible]	10P			JOHN W TEED
LONG BEACH WB AP	5085	06	LOS ANGELES	13	33 49	118 09	34	MID	MID			U S WEATHER BUREAU
LONG BELL STATION	5086	03	MODOC		41 28	121 25	4375					DEPT OF WATER RESOURCES
LOOKOUT 3 WSW	5093	02	MODOC	21	41 11	121 11	4160		9A			[illegible]
LORAINE	5098	05	KERN	10	35 18	118 26	2700				C	BURRELL REED
LOS ALAMOS	5107	06	SNTA BARBARA	32	34 45	120 17	565		8A			LAUREN PAYNE
LOS ANGELES WB AIRPORT	5114	06	LOS ANGELES	13	33 56	118 24	105	MID	MID		C	U S WEATHER BUREAU
LOS ANGELES CIVIC CTR	5115	06	LOS ANGELES	13	34 03	118 14	270	MID	MID		C	[illegible]
LOS BANOS	5118	05	MERCED	27	37 03	120 52	121	4P	8A			ROGER C RICE
LOS BANOS ARBURUA RCH	5119	05	MERCED	27	36 53	120 56	870					ARBURUA RANCH
LOS BANOS DET RESV	5120	05	MERCED	27	37 01	120 52	407	9A	9A	9A		DEPT. WATER RESOURCES
LOS GATOS	5123	04	SANTA CLARA	4	37 14	121 58	365	5P	5P			CITY OF LOS GATOS
LOS GATOS 4 SW	5125	04	SANTA CRUZ	4	37 11	122 02	2415		8A			ALLEN HELENIUS
LOS PRIETOS RANGER STA	5147	06	SNTA BARBARA	32	34 33	119 47	1029		5P			U S FOREST SERVICE
LOST HILLS	5151	05	KERN	10	35 37	119 41	305				C	KERN CO FSTRY + F D
LOWER KIBBEY RIDGE	5160	05	TUOLUMNE	37	38 01	119 53	6500					HETCH HETCHY WTR SUP
LOWER MEADOW	5161	03	SIERRA	36	39 33	120 33	5760					INTERMOUNTAIN F + RES
LOWER OTAY RESERVOIR	5162	06	SAN DIEGO	33	32 37	116 56	540				C	SAN DIEGO WTR DEPT
LOYALTON	5171	02	SIERRA	8	39 41	120 15	4936		8A			ROLLO LARSEN
LUCERNE VALLEY	5182	07	SAN BERDINO	6	34 27	116 57	2957	5P	5P			CALIF DIV OF FORESTRY
LUCIA WILLOW SPRINGS	5184	04	MONTEREY	4	35 53	121 27	155				C	STATE DIV OF HWYS
LUMBERYARD RS	5189	05	EL DORADO	16	38 33	120 15	6475					CALIF DEPT WAT RES
LYTLE CR FOOTHILL BLVD	5216	06	SAN BERDINO	28	34 08	117 2[illegible]	1460				C	SAN BERNARDINO FCD
LYTLE CREEK RANGER STA	5218	06	SAN BERDINO	28	34 14	117 29	2730		8A		C	U S FOREST SERVICE
MADELINE MNTNC STA	5231	02	LASSEN	21	41 04	120 28	5300		8A			STATE DIV OF HWYS
MADERA	5233	05	MADERA	27	36 58	120 04	268	8A	8A			STATE DIV OF FSTRY
MAD RIVER RANGER STA	5244	01	TRINITY	17	40 27	123 32	2775		8A			U S FOREST SERVICE
MAHNKE	5258	02	LAKE	23	38 51	122 47	1370				C	MRS M E MAHNKE
MAMMOTH PASS	5284	07	MONO	19	37 37	119 0[illegible]	9500					DEPT WATER RESOURCES
MAMMOTH POOL	5288	05	MADERA	27	37 22	119 19	3390					SO. CALIF. EDISON CO.
MANTECA	5301	05	SAN JOAQUIN	27	37 48	121 13	40	8A	8A	8A		SPRECKELS SUGAR CO.
MANZANA SCHOOL	5308	06	SANTA BARBARA	[illegible]	34 44	120 0[illegible]	1280				C	COUNTY OF SANTA BARBARA
MANZANITA LAKE	5311	02	SHASTA	21	40 32	121 34	5850	8A	8A		H	U S NAT PARK SERVICE
MARE ISLAND	5333	01	SOLANO	17	38 06	122 16	52		MID			SAN FRAN BAY NAVAL SYD
MARICOPA	5338	05	KERN	10	35 03	119 23	675	8A	8A			STANDARD OIL OF CALIF
MARIPOSA	5346	05	MARIPOSA	27	37 29	119 58	2012		9A			MRS GABRIELLE WILSON
MARKLEEVILLE	5356	03	ALPINE	16	38 42	119 47	5546				C	ELOISE B FAIRBANKS
MARTINEZ 3 S	5371	04	CONTRA COSTA	4	37 58	122 08	225				C	MARGARET S PLUMMER
MARTINEZ 3 SSE	5372	04	CONTRA COSTA	4	37 58	122 07	155		9A			FRANCIS C. MACALVEY
MARTINEZ FIRE STATION	5377	04	CONTRA COSTA	4	38 01	122 08	40	8A	8A			CITY FIRE DEPARTMENT
MARYSVILLE	5385	02	YUBA	8	39 09	121 35	60	9A	9A			MARYSVILLE FIRE DEPT
MATHER	5407	05	TUOLUMNE	37	37 53	119 51	4515		8A			CITY SAN FRANCISCO
MC CARTHY POINT	5444	02	TEHAMA	23	40 11	122 41	1400					U S WEATHER BUREAU
MC CLOUD	5449	02	SISKIYOU	21	41 16	122 08	3300	8A	8A		C H	GINO L. ZANNI
MEADOW LAKE	5497	05	FRESNO	27	37 05	119 26	4480		7A			RADIO STATION KFRE-FM
MECCA FIRE STATION	5502	07	RIVERSIDE	6	33 34	116 04	-180	5P	5P			CALIF DIV OF FORESTRY
MEDICINE LAKE	5555	02	SISKIYOU	12	41 35	121 37	6726					U S WEATHER BUREAU
MENDOTA DAM	5528	05	FRESNO	27	36 47	120 22	166		7A			ERNEST MANGUS
MERCED FIRE STATION 2	5532	05	MERCED	24	37 18	120 29	169	4P	4P			CITY OF MERCED
MERCED 2	5535	05	MERCED	24	37 19	120 29	17[illegible]				C	MERCED IRRIG DIST
MERCEY HOT SPRINGS	5553	05	FRESNO	27	36 42	120 52	1165		5P			INACTIVE 6/30/67
MEYERS INSPECTION STA	5572	03	EL DORADO	36	38 51	120 01	6342		5P			STATE OF CALIFORNIA
MICHIGAN BLUFF	5586	02	PLACER	1	39 03	120 44	3650				C	R M POWELL
MIDDLETOWN	5598	02	LAKE	23	38 45	122 37	1122		8A			STATE DIV OF FSTRY
MILFORD LAUFMAN RS	5623	03	LASSEN	18	40 08	120 21	4860				C	U S FOREST SERVICE
MILL CREEK INTAKE	5632	06	SAN BERDINO	28	34 05	116 56	4945				C	SO CALIF EDISON
MILO 5 NE	5669	05	TULARE	9	36 17	118 46	3400				C	MRS ETHEL WALKER
MINERAL	5674	02	TEHAMA	23	40 21	121 36	4911	8A	8A		C H	U S NAT PARK SERVICE
MINERAL KING	5680	05	TULARE	9	36 26	118 35	7975					CORPS OF ENGINEERS
MIRANDA 4 SE	5711	01	HUMBOLDT	7	40 11	123 47	263				C	EUREKA WBO
MIRANDA SPENGLER RANCH	5713	01	HUMBOLDT	7	40 12	123 46	420				C	ROBERT CRERAR
MITCHELL CAVERNS	5721	07	SAN BERDINO	6	34 56	115 32	4330	5P	5P		H	CAL DIV BEACH + PKS
MITCHELL MEADOW	5724	05	FRESNO	11	36 45	118 43	9900					CORPS OF ENGINEERS
MODESTO	5738	05	STANISLAUS	37	37 39	121 00	91	MID	MID			MODESTO IRRIG DIST
MODESTO 2	5741	05	STANISLAUS	37	37 38	121 00	87				C	CITY OF MODESTO
MOJAVE	5756	07	KERN	6	35 03	118 10	2735	8A	8A	8A	C	KERN CO FIRE DEPT
MOJAVE 2 ESE	5758	07	KERN	6	35 02	118 09	2780	5P	5P			CLOSED 6/25/69
MONACHE MEADOWS	5777	05	TULARE	41	36 13	118 10	7900					CORPS OF ENGINEERS
MONO LAKE	5779	03	MONO	38	38 00	119 09	6450	5P	5P		H	JACK PRESTON
MONTAGUE 3 E	5785	01	SISKIYOU	12	41 43	122 28	2580				C	ROGER SCHOLN
MONTEREY	5795	04	MONTEREY	4	36 36	121 54	385	6P	6P			ROBERT J RENARD
MONTEREY NALF	5799	04			36 36	121 52	162	10P	10P			
MONTICELLO DAM	5818	02	NAPA	23	38 30	122 07	505	9A	9A	9A		U S BUR RECLAMATION
MOORPARK	5823	06	VENTURA	33	34 17	118 53	580		7A			VENTURA COUNTY FIRE DEP
MORAINE CREEK	5832	05	TULARE	41	36 43	118 34	8340					CORPS OF ENGINEERS
MORENA DAM	5840	06	SAN DIEGO	33	32 41	116 31	3075				C	SAN DIEGO WATER CO
MORGAN HILL 2 E	5844	04	SANTA CLARA	4	37 08	121 37	225		8A			MRS THELMA F DOWNER
MORGAN HILL 6 WSW	5846	04	SANTA CLARA	20	37 06	121 45	640				C	BILL R. BRUNER
MORGAN HILL SCS	5853	04	SANTA CLARA	20	37 08	121 39	350				C	U S SOIL CON SERVICE
MORONGO VALLEY	5863	07	SAN BERDINO	6	34 03	116 34	2580		7A			JAMES A FREEMAN
MORRO BAY FIRE DEPT	5866	04	SN LUIS OBPO	4	35 22	120 51	55	8A	8A			MORRO BAY F P DIST
MORRO BAY 3 N	5869	04	SN LUIS OBPO	4	35 25	120 51	670		MID			STANDARD OIL OF CALIF
MOUNTAIN HOME	5887	05	TULARE	41	36 15	118 43	5360					U S ARMY ENGINEERS
MOUNTAIN PASS	5890	07	SAN BERDINO	6	35 28	115 32	4790	5P	5P			MOUNTAIN PASS MINE
MT BALDY FC 85G	5900	06	SAN BERDINO	28	34 14	117 39	4275		8A		C	JUDITH M. RADY
MT BALDY NOTCH	5902	06	SAN BERDINO	28	34 17	117 37	7735	4P	4P		H	MT BALDY SKI LIFT INC
MOUNT DANAHER	5909	02	EL DORADO	1	38 45	120 40	3408		8A		C	STATE DIV OF FSTRY
MOUNT DIABLO N GATE	5915	04	CONTRA COSTA	4	37 52	121 56	2100	7A	7A			CAL DIV BEACH + PARK
MT GIVENS	5927	05	FRESNO	27	37 17	119 05	9500				C	SO.CALIF. EDISON CO.
MOUNT HAMILTON	5933	04	SANTA CLARA	4	37 20	121 39	4206	4P	4P		H	LICK OBSERVATORY
MOUNT HEBRON RS	5941	01	SISKIYOU	12	41 47	122 00	4250	8A	8A			U S FOREST SERVICE
MT HOUGH SNOW COURSE	5956	02	PLUMAS	8	40 02	120 54	6760					CALIF. DEPT. OF WATER
MOUNT MADONNA	5973	04	SANTA CRUZ	20	37 01	121 43	1800				C	JACK I SCHELL
MT SAN JACINTO WSP	5978	07	RIVERSIDE	6	33 48	116 38	8417	5P	5P			MT SAN JACINTO WSP
MOUNT SHASTA SLOPE	5982	02	SISKIYOU	23	41 22	122 14	7500					DEPT WATER RESOURCES
MOUNT SHASTA WB CITY	5983	02	SISKIYOU	23	41 19	122 19	3544	MID	MID		C H	U S WEATHER BUREAU
MOUNT TAMALPAIS 2 SW	5996	01	MARIN	17	37 54	122 36	1475				C	CALIF DIV BEACH + PKS
MOUNT WILSON FC 338 B	6006	06	LOS ANGELES	13	34 14	118 04	5709	4P	4P		C H	U S WB OBSERVER
MUIR WOODS	6027	01	MARIN	17	37 54	122 34	171		9A			U S NAT PARK SERVICE
MUMBO BASIN	6032	01	TRINITY	35	41 12	122 32	5700					DEPT WATER RESOURCES
MUSICK CREEK GUARD STA	6048	05	FRESNO	27	37 06	119 19	5522				C	PAUL H. RIGGS
NACIMIENTO DAM	6056	04	SAN LUIS OBPO	24	35 46	120 53	770	8A	8A	8A		MONTEREY CTY PARKS DEPT
#NAPA STATE HOSPITAL	6074	01	NAPA	17	38 17	122 16	60	5P	5P			NAPA ST HOSP.FIRE DEPT
NAVARRO 1 NW	6105	01	MENDOCINO	17	39 10	123 34	120				C	MASONITE CORPORATION
NEEDLES	6115	07	SAN BERDINO	5	34 50	114 36	480				C	CITY OF NEEDLES
NEEDLES FAA AIRPORT	6118	07	SAN BERDINO	5	34 46	114 37	913	MID	MID			FED AVIATION AGENCY
NEVADA CITY	6136	02	NEVADA	39	39 16	121 01	2520	8A	8A			CITY OF NEVADA CITY
NEWARK	6144	04	ALAMEDA	4	37 31	122 02	10	8A	8A	8A		LESLIE SALT COMPANY
NEWBURY PARK 4 SW	6149	06	VENTURA	33	34 09	118 58	780		7A			RANCHO SIERRA VISTA

STATION	INDEX NO	DIVISION	COUNTY	DRAINAGE	LATITUDE	LONGITUDE	ELEVATION	TEMP	PRECIP	EVAP	SPECIAL	OBSERVER
[illegible]	[illegible]	[illegible]	[illegible]	[illegible]	[illegible]	[illegible]	[illegible]		4P		C	L A CO FIRE DEPT
[illegible]	[illegible]	[illegible]	[illegible]	[illegible]	[illegible]	[illegible]	[illegible]	[illegible]	[illegible]			RICHARD A SMITH
[illegible]	[illegible]	[illegible]	[illegible]	[illegible]	[illegible]	[illegible]	[illegible]	[illegible]	[illegible]			NEWPORT HARBOR DEPT
[illegible]	[illegible]	[illegible]	SAN BERDINO	[illegible]	[illegible]	[illegible]	[illegible]					C. T. SNYDER
[illegible]	[illegible]	[illegible]	[illegible]	[illegible]	[illegible]	[illegible]	[illegible]		9A			[illegible]
[illegible]	[illegible]	[illegible]	[illegible]	[illegible]	[illegible]	[illegible]	[illegible]		[illegible]			MR CHARLES S HALE
NILAND	[illegible]	[illegible]	[illegible]	[illegible]	[illegible]	[illegible]	[illegible]		[illegible]			IMPERIAL IRRIG DIST
[illegible]	[illegible]	[illegible]	[illegible]	[illegible]	[illegible]	[illegible]	[illegible]		8			ANDREW MEHLSCHAU
NUEL SPRING	[illegible]	[illegible]	[illegible]	[illegible]	[illegible]	[illegible]	[illegible]					CORPS OF ENGINEERS
[illegible]	[illegible]	[illegible]	MADERA	[illegible]	[illegible]	[illegible]	[illegible]	8A	8A		H	U S FOREST SERVICE
[illegible]	[illegible]	[illegible]	MARIN	[illegible]	[illegible]	[illegible]	[illegible]				C	MARIN COUNTY FIRE DEPT.
[illegible]	[illegible]	[illegible]	[illegible]	[illegible]	[illegible]	[illegible]	[illegible]		8A			U S FOREST SERVICE
[illegible]	[illegible]	[illegible]	ALAMEDA	[illegible]	[illegible]	[illegible]	[illegible]	MID	MID		C	U S WEATHER BUREAU
[illegible]	[illegible]	[illegible]	[illegible]	[illegible]	[illegible]	[illegible]	[illegible]		[illegible]			[illegible]
[illegible]	[illegible]	[illegible]	NAPA	[illegible]	[illegible]	[illegible]	[illegible]				C	KLAUS HUCKFELDT
[illegible]	[illegible]	[illegible]	SONOMA	[illegible]	[illegible]	[illegible]	[illegible]		7A			[illegible]
[illegible]	[illegible]	[illegible]	[illegible]	[illegible]	[illegible]	[illegible]	[illegible]	4P	4P			OCEANSIDE FIRE DEPT
[illegible]	[illegible]	[illegible]	SAN DIEGO	[illegible]	[illegible]	[illegible]	[illegible]				C	[illegible] WATER DEPT
[illegible]	[illegible]	[illegible]	[illegible]	[illegible]	[illegible]	[illegible]	[illegible]		[illegible]			EARL G. CARTIER
[illegible]	[illegible]	[illegible]	FRESNO	[illegible]	[illegible]	[illegible]	[illegible]					PACIFIC TEL+TEL CO
[illegible]	[illegible]	[illegible]	[illegible]	[illegible]	[illegible]	[illegible]	[illegible]	[illegible]	5P			[illegible]
[illegible]	[illegible]	[illegible]	PLUMAS	[illegible]	[illegible]	[illegible]	[illegible]					[illegible]
[illegible]	[illegible]	[illegible]	SHASTA	[illegible]	[illegible]	[illegible]	[illegible]		7A			[illegible]
[illegible]	[illegible]	[illegible]	LOS ANGELES	[illegible]	[illegible]	[illegible]	[illegible]		4P		C	LONG BEACH SCH DIST
[illegible]	[illegible]	[illegible]	[illegible]	[illegible]	[illegible]	[illegible]	[illegible]				C	[illegible] ENGINEER
[illegible]	[illegible]	[illegible]	FRESNO	[illegible]	[illegible]	[illegible]	[illegible]	[illegible]	[illegible]			[illegible]
ORICK PRAIRIE CREEK [illegible]	[illegible]	[illegible]	[illegible]	[illegible]	[illegible]	[illegible]	[illegible]	4P	4P			CAL DIV BEACH + PARKS
[illegible]	[illegible]	[illegible]	GLENN	[illegible]	[illegible]	[illegible]	[illegible]	8A	8A			[illegible]
[illegible]	[illegible]	[illegible]	HUMBOLDT	[illegible]	[illegible]	[illegible]	[illegible]	5P	5P			E J ANDERSON
[illegible]	[illegible]	[illegible]	BUTTE	8	39 31	[illegible]	[illegible]	11A	11A			CITY OF OROVILLE
[illegible]	[illegible]	[illegible]	BUTTE	8	[illegible]	[illegible]	[illegible]		7A			ROBERT E [illegible]NER
OROVILLE RANGER STA	[illegible]	[illegible]	BUTTE	8	39 32	121 34	[illegible]				C	STATE DIV OF FSTRY
[illegible]	[illegible]	[illegible]	SACRAMENTO	[illegible]	38 07	[illegible]	[illegible]					CORPS OF ENGINEERS
[illegible]	[illegible]	[illegible]	MARIPOSA	[illegible]	37 38	[illegible]	[illegible]					DWR + NATL PARK SERVICE
OXNARD	[illegible]	06	VENTURA	13	34 12	119 11	49	8A	8A			CITY OF OXNARD
[illegible]	[illegible]	[illegible]	MERCED	[illegible]	37 04	[illegible]	[illegible]		MID			CALIF DEPT OF WATER RES
PACIFIC HOUSE	[illegible]	[illegible]	EL DORADO	1	38 45	[illegible]	[illegible]		8A			FLOYD R POOLE
[illegible]	[illegible]	06	LOS ANGELES	[illegible]	[illegible]	[illegible]	[illegible]		5P			E K BARR
[illegible]	[illegible]	04	SAN BENITO	[illegible]	36 44	[illegible]	[illegible]		8A			JOHN P DURWALL
PALMDALE	[illegible]	07	LOS ANGELES	[illegible]	34 35	118 06	[illegible]	5P	5P		C	PALMDALE IRRIG DIST
PALMDALE FAA AIRPORT	6627	07	LOS ANGELES	6	34 38	118 05	[illegible]	MID	MID			FED AVIATION AGENCY
PALM SPRINGS	6635	07	RIVERSIDE	6	33 49	116 32	411	5P	5P			PALM SPGS FIRE DEPT
PALO ALTO CITY HALL	6646	04	SANTA CLARA	4	37 27	122 08	25	8A	8A		C	ENGINEERING DEPT
PALOMA	[illegible]	04	MONTEREY	24	36 21	[illegible]	183		5P			JAMES A BELL
PALOMAR MT OBSERVATORY	6657	06	SAN DIEGO	33	33 21	116 52	5545	1P	1P		C H	PALOMAR OBSERVATORY
PALOS VERDES EST FC43D	6663	06	LOS ANGELES	29	33 48	118 23	216		7A			DEPT. OF STREET + PK.
PANAMINT CITY	6671	07	INYO	6	36 07	117 05	6240					C. T. SNYDER
PANOCHE	6675	04	SAN BENITO	27	36 36	120 50	[illegible]					MISS LILY BERG
PARADISE	6685	02	BUTTE	21	39 45	121 37	1750	8A	8A			PARADISE FIRE DEPT.
PARADISE MEADOW	6688	05	TUOLUMNE	37	38 03	119 40	7700					HETCH HETCHY WTR SUP
PARKER RESERVOIR	6699	07	SAN BERDINO	[illegible]	34 17	114 10	738	7A	7A		C	METR WATER DISTRICT
PARKFIELD	6703	04	MONTEREY	24	35 53	120 26	1487		7A			ROBERT H. DURHAM
PARKFIELD 7 NNW	6706	04	MONTEREY	24	36 00	120 28	1590				C	RAULSTON P MORRISON
PASADENA	6719	06	LOS ANGELES	13	34 09	118 09	864	4P	4P			PASADENA WATER DEPT
PASKENTA RANGER STA	6726	02	TEHAMA	23	39 53	[illegible]	755		8A		C	U S FOREST SERVICE
PASO ROBLES	[illegible]	04	SN LUIS OBPO	24	35 38	[illegible]	700	5P	5P			CITY OF PASO ROBLES
PASO ROBLES 5 NW	6736	04	SN LUIS OBPO	24	35 41	[illegible]	1040				C	FRANCIS F NELSON
PASO ROBLES FAA AP	6742	04	SN LUIS OBPO	24	35 40	[illegible]	[illegible]	MID	MID			FED AVIATION AGENCY
PATTERSON MEADOW	[illegible]	03	MODOC	11	41 12	[illegible]	7000					DEPT OF WATER RESOURCES
PATTIWAY	6754	05	KERN	[illegible]	35 56	[illegible]	[illegible]		7A			HUDSON RANCH
PAYNES CREEK	6761	02	TEHAMA	23	40 20	121 51	1840		7A			DAVID W. ALLWARDT
PEAR LAKE	6767	05	TULARE	9	36 36	118 40	9700				S	CORPS OF ENGINEERS
PEPPERDINES CAMP	[illegible]	03	MODOC	21	41 27	[illegible]	[illegible]				S	CALIF DEPT WATER RES
PERRIS	6816	06	RIVERSIDE	28	33 47	117 14	1470	5P	5P			STATE DIV OF FSTRY
PETALUMA FIRE STA 2	6826	01	SONOMA	17	38 14	122 38	16	5P	5P		C	PETALUMA FIRE STA NO 2
PIEDRA BLANCA GRD STA	6862	06	VENTURA	29	34 39	119 10	3065		MID			VENTURA COUNTY FCD
PINE CANYON P. F. 324E	6891	06	LOS ANGELES	29	34 40	118 26	[illegible]		5P			L A CO FIRE DEPT
PINE CREST SUMMIT R	6893	05	TUOLUMNE	37	[illegible]	120 00	5600				C	USFS. DISTRICT RANGER
PINE FLAT DAM	6896	05	FRESNO	27	36 49	[illegible]	610		7A			CORPS OF ENGINEERS
PINE MOUNTAIN INN	[illegible]	06	VENTURA	29	34 38	[illegible]	4200				C	VENTURA CTY FLD CONTROL
PINNACLES NAT MONUMENT	6926	04	SAN BENITO	[illegible]	36 29	121 11	1307	4P	4P			U S NAT PARK SERVICE
[illegible]	[illegible]	06	VENTURA	29	[illegible]	118 45	730		7A			CAMULOS RANCH
PISMO BEACH	6943	04	SN LUIS OBPO	4	35 08	[illegible]	[illegible]	5P	5P			POLICE DEPARTMENT
PIT RIVER POWER HOUSE	6946	02	SHASTA	21	40 59	[illegible]	1458		4P			P G + E COMPANY
PLACERVILLE	[illegible]	02	EL DORADO	1	38 44	120 48	[illegible]	8A	8A		H	P G + E COMPANY
PLACERVILLE IFG	6962	02	EL DORADO	1	38 44	120 44	2755	4P	4P	4P		INST FST GENETICS
PLACERVILLE DISP PLANT	6964	02	EL DORADO	1	38 44	[illegible]	1546				C	CITY OF PLACERVILLE
[illegible]	[illegible]	[illegible]	GLENN	7	39 44	[illegible]	6580				S	U S F S+ CAL DEPT WTR
PLATINA	6975	02	SHASTA	23	40 22	[illegible]	2260	5P	5P			PLATINA HWY MTC STN
PLUMAS EUREKA STATE PK	[illegible]	02	PLUMAS	8	39 45	120 42	[illegible]				C	PLUMAS EUREKA ST. PK.
POINT ARENA	[illegible]	[illegible]	MENDOCINO	17	38 55	123 42	[illegible]	5P	5P		C	CALIF DIV OF FORESTRY
PT ARGUELLO LIGHT STA	[illegible]	06	SNTA BARBARA	33	34 34	120 40	76		11P			U S COAST GUARD
POINT PIEDRAS BLANCAS	[illegible]	04	[illegible]	4	35 40	121 17	59	11P	11P			U S COAST GUARD
POMONA	[illegible]	06	LOS ANGELES	26	34 04	[illegible]	835	5P	5P			J E ADAMSON
PORT CHICAGO NAVAL DEP	7070	04	CONTRA COSTA	4	38 01	122 01	50	5P	5P			U S NAVAL MAGAZINE
PORTERVILLE	7077	05	TULARE	9	36 04	119 01	393	8A	8A			JOHN H DAYBELL
PORTOLA	[illegible]	02	PLUMAS	8	39 48	120 28	4838	4P	4P		C	F. W. COLE
PORTUGUESE MEADOW	[illegible]	05	TULARE	[illegible]	35 48	118 34	7000				S	CORPS OF ENGINEERS
POSEY 3 E	[illegible]	05	TULARE	[illegible]	35 48	118 38	4960	5P	7A			PANORAMA HTS LODGE
POTTER VALLEY 3 SE	[illegible]	[illegible]	MENDOCINO	22	39 18	123 04	1160				C	CORPS OF ENGINEERS
POTTER VALLEY PH	7109	01	MENDOCINO	22	39 22	[illegible]	1015	4P	4P		C	P G + E COMPANY
POWAY VALLEY	[illegible]	06	SAN DIEGO	33	32 57	117 04	500		4P			POWAY FIRE DEPT
PRADO DAM	[illegible]	06	RIVERSIDE	28	33 53	117 38	560				C	CORPS OF ENGINEERS
PRIEST VALLEY	7150	04	MONTEREY	24	36 12	[illegible]	2300	5S	5S			NELSON H PALMER
QUAKING ASPEN	[illegible]	05	TULARE	1	36 07	118 32	7200				S	CORPS OF ENGINEERS
QUINCY	[illegible]	02	PLUMAS	8	39 56	120 56	3409	8A	8A		H	U S FOREST SERVICE
RAILROAD FLAT	[illegible]	05	CALAVERAS	27	38 19	[illegible]	2720				S	U S CORPS OF ENGINEERS
RAMONA SPAULDING	[illegible]	06	SAN DIEGO	33	33 04	116 52	1480	6P	6P			LOUIS B SPAULDING
RANCHITA	[illegible]	06	SAN DIEGO	33	33 14	[illegible]	4110		6P			B. W. PATTERSON
RANDSBURG	[illegible]	07	KERN	15	35 22	117 39	3570	6P	6P			KERN CO FIRE DEPT
RATTLESNAKE CREEK	7259	[illegible]	FRESNO	11	36 59	118 43	9900				S	CORPS OF ENGINEERS
RED BLUFF WB AIRPORT	[illegible]	02	TEHAMA	23	40 09	122 15	342	MID	MID		C J	U S WEATHER BUREAU
REDDING 5 SSE	[illegible]	02	SHASTA	23	40 30	[illegible]	425				C	CITY OF REDDING
REDDING FIRE STA NO 2	[illegible]	02	SHASTA	23	40 35	[illegible]	583	5P	5P			REDDING FIRE DEPT
REDLANDS	[illegible]	06	SAN BERDINO	28	34 03	117 11	1318	MID	2P			REDLANDS DAILY FACTS
REDWOOD CITY	[illegible]	04	SAN MATEO	4	37 29	122 14	[illegible]	5P	5P			CITY FIRE DEPT STA 2
REDWOOD VALLEY	[illegible]	01	MENDOCINO	22	39 16	[illegible]	[illegible]				C	THOMAS M JAMESON
REPRESA	7370	02	SACRAMENTO	[illegible]	38 42	[illegible]	[illegible]		MID			FOLSOM STATE PRISON
RICHARDSON GROVE ST PK	7404	01	HUMBOLDT	7	[illegible]	123 47	500	8A	8A			CALIF DIV BEACH + PKS
#RICHMOND	7414	04	CONTRA COSTA	4	37 56	[illegible]	55	8A	8A			CITY OF RICHMOND
RIO VISTA	7446	02	SOLANO	23	38 09	121 42	40		8A			U S ARMY DEPOT
RIVERSIDE FIRE STA. #3	[illegible]	06	RIVERSIDE	28	[illegible]	117 23	840	5P	5P			RIVERSIDE FIRE DEPT
RIVERSIDE EXP STA	7473	06	RIVERSIDE	28	[illegible]	[illegible]	986	8A	8A	8A	C	CITRUS RES + AG EXP STA
ROBBS PEAK PH	[illegible]	02	EL DORADO	1	[illegible]	[illegible]	5120				C	SAC MUNIC UTIL DIST
ROBERTSON FLAT	[illegible]	05	PLACER	1	39 09	120 30	6740				S	DEPT OF WATER RESOURCES
ROCK CREEK	7510	07	INYO	19	37 27	118 44	9670				S	DEPT WATER RESOURCES
ROCKLIN	[illegible]	02	PLACER	1	38 48	121 14	242	8A	8A			RAYMOND H JOHNSON
ROGERS CAMP	7533	05	TULARE	[illegible]	[illegible]	118 38	[illegible]				S	CORPS OF ENGINEERS
ROSE MARIE MEADOW	[illegible]	05	FRESNO	27	[illegible]	[illegible]	[illegible]				S	SO CALIF EDISON CO
ROUND MEADOW	[illegible]	05	TULARE	[illegible]	[illegible]	[illegible]	9600				S	CALIF STATE ENG
ROUND MOUNTAIN 1 NNE	7580	02	SHASTA	23	40 49	[illegible]	[illegible]		8A		C	MRS MARIAN L BERTAGNA
RUNNING SPRINGS 1 E	7600	07	SAN BERDINO	15	34 12	[illegible]	5965				C	STATE DIV OF HWYS
[illegible]	[illegible]	[illegible]	TUOLUMNE	37	[illegible]	[illegible]	7900				S	HETCH HETCHY WTR SUP
SACRAMENTO WB AIRPORT	[illegible]	02	SACRAMENTO	23	38 31	[illegible]	17	MID	MID		C J	U S WEATHER BUREAU
#SACRAMENTO WB CITY	[illegible]	02	SACRAMENTO	23	[illegible]	[illegible]	19	MID	MID		C	U S WEATHER BUREAU
SADDLE CAMP RANGER STA	[illegible]	02	TEHAMA	23	[illegible]	[illegible]	3850				S	U S WEATHER BUREAU
SAGEHEN CREEK	7641	03	NEVADA	36	[illegible]	[illegible]	[illegible]		5P			UNIVERSITY OF CALIF
SAINT HELENA	[illegible]	01	NAPA	17	38 30	[illegible]	225	6P	6P			EDWIN L PAULSON
SAINT HELENA 4 WSW	7646	01	NAPA	17	[illegible]	[illegible]	[illegible]				C	EDWIN H LEARNED
SAINT HELENA 7 NE	[illegible]	01	NAPA	23	38 34	[illegible]	870				C	PARISH RANCH
SAINT MARYS COLLEGE	[illegible]	04	CONTRA COSTA	4	37 50	122 06	623	7P	7P			BROTHER U BENEDICT
SALINAS 2 E	7668	04	MONTEREY	24	36 40	[illegible]	[illegible]	5P	5P			SALINAS RURAL F D
SALINAS FAA AP	[illegible]	04	MONTEREY	24	36 40	[illegible]	75	MID	MID			FED AVIATION AGENCY
SALINAS DAM	[illegible]	04	SN LUIS OBPO	24	[illegible]	120 30	[illegible]		8A			SALINAS DAM OPERATORS
[illegible] GAGING [illegible]	7681	06	SNTA BARBARA	32	[illegible]	[illegible]	[illegible]		8A			JOE CABRAL JR
SALT SPRINGS PWR HOUSE	[illegible]	05	AMADOR	16	38 30	120 13	3700	3P	3P	3P		P G + E COMPANY
SAN ANDREAS [illegible]	[illegible]	05	CALAVERAS	[illegible]	38 10	[illegible]	[illegible]		7A			CALAVERAS CEMENT CO
SAN ANTONIO MISSION	7714	04	MONTEREY	24	36 01	[illegible]	[illegible]	5P	5P			SAN ANTONIO MISSION
SAN ARDO	7716	04	MONTEREY	24	36 02	[illegible]	450		8A			MRS JEAN BRINAN
SAN BENITO	7719	04	SAN BENITO	[illegible]	[illegible]	121 05	1355				C	JOHN M SHIELDS

STATION	INDEX NO.	DIVISION	COUNTY	DRAINAGE	LATITUDE	LONGITUDE	ELEVATION	TEMP	PRECIP.	EVAP	SPECIAL	OBSERVER
SAN BERNARDINO CO HOSP	7723	06	SAN BERDINO	28	34 08	117 16	1125	6P	6P			S B COUNTY HOSPITAL
SAN CLEMENTE DAM	7731	04	MONTEREY	4	36 26	121 42	600		7A			CALIF WTR + TEL CO
SANDBERG PTC F C130B	7734	06	LOS ANGELES	15	34 45	118 43	4025		4P			L A CO FIRE DEPT
SANDBERG WB	7735	06	LOS ANGELES	29	34 45	118 44	4517	MID	MID		C HJ	U S WEATHER BUREAU
#SAN DIEGO WB AIRPORT	7740	06	SAN DIEGO	33	32 44	117 10	13	MID	MID		C J	U S WEATHER BUREAU
SAN DIMAS FIRE WD FC95	7749	06	LOS ANGELES	26	34 06	117 48	955		8A			SAN DIMAS FIRE STA
SAN DIMAS TANBARK FLAT	7753	06	LOS ANGELES	26	34 12	117 46	2720				C	U S FOREST SERVICE
SAN FELIPE HIGHWAY STA	7755	04	SANTA CLARA	20	37 01	121 20	365				C	STATE DIV OF HWYS
SAN FERNANDO	7759	06	LOS ANGELES	13	34 17	118 28	965	5P	5P			FARMERS INS GROUP
SAN FERNANDO PH 3	7762	06	LOS ANGELES	13	34 19	118 30	1250				C	CORPS OF ENGINEERS
S F RICHMOND SUNSET	7767	04	SAN FRANCISCO	4	37 46	122 30	32	5P	MID		C	CITY SAN FRANCISCO
SAN FRANCISCO WB AP	7769	04	SAN MATEO	4	37 37	122 23	8	MID	MID		C J	U S WEATHER BUREAU
#S F FEDERAL BUILDING	7772	04	SAN FRANCISCO	4	37 47	122 25	52	MID	MID		C J	U S WEATHER BUREAU
SAN GABRIEL CANYON PH	7776	06	LOS ANGELES	26	34 09	117 54	744		5P			PASADENA WATER DEPT
SAN GABRIEL DM FC425BE	7779	06	LOS ANGELES	26	34 12	117 52	1481		5P		C	ORBIN R. WATKINS
SAN GABRIEL FIRE DEPT	7785	06	LOS ANGELES	13	34 06	118 06	450	4P	4P			CITY FIRE DEPARTMENT
SAN GREGORIO 2 SE	7807	04	SAN MATEO	4	37 18	122 22	275	7P	7P			GARY J. ARATA
SAN JACINTO	7812	06	RIVERSIDE	33	33 47	116 58	1535	7P	7P			BYRON JOHANSEN
SAN JACINTO RANGER STA	7813	06	RIVERSIDE	33	33 47	116 58	1560				C	STATE DIV OF FSTRY
SAN JOAQUIN EXP RANGE	7817	05	MADERA	27	37 05	119 43	1050				C	U S FOREST SERVICE
SAN JOSE	7821	04	SANTA CLARA	4	37 21	121 54	67	4P	4P		C	CITY OF SAN JOSE
SAN JUAN BAUTISTA 3SSE	7834	04	SAN BENITO	20	36 49	121 31	620				C	WALTER R. WRIGHT
SAN JUAN GUARD STATION	7837	06	ORANGE	33	33 36	117 31	750				C	CORPS OF ENGINEERS
SAN LUIS DAM	7846	05	MERCED	27	37 03	121 04	277	8A	8A	8A	C	DEPT WATER RESOURCES
SAN LUIS OBISPO POLY	7851	04	SN LUIS OBPO	4	35 18	120 40	315	7A	7A		C	CAL STATE POLY COL
SAN MARCOS PASS	7859	06	SAN BARBARA	32	34 32	119 49	2300				C	CTY OF SANTA BARBARA
#SAN MATEO	7864	04	SAN MATEO	4	37 32	122 18	21	5P	5P			CITY FIRE DEPARTMENT
SAN NICOLAS ISLAND	7873	06	VENTURA	33	33 14	119 27	502	MID	MID		C	U S WEATHER BUREAU
#SAN RAFAEL	7880	01	MARIN	17	37 58	122 32	40	4P	4P			INDEPENDENT JOURNAL
SANTA ANA FIRE STATION	7888	06	ORANGE	28	33 45	117 52	115	4P	4P			SANTA ANA FIRE DEPT
SANTA ANA RIVER PH 3	7891	06	SAN BERDINO	28	34 06	117 06	1970				C	SO CALIF EDISON CO
SANTA ANITA FERN FC432	7897	06	LOS ANGELES	13	34 13	118 01	2035		5P			LOUIS LIEBAERT
SANTA BARBARA	7902	06	SNTA BARBARA	33	34 25	119 41	5	8A	8A		C	SANTA BARBARA ENG. TR.
SANTA BARBARA FAA AP	7905	06	SNTA BARBARA	33	34 26	119 50	9	MID	MID			FED AVIATION AGENCY
SANTA BARBARA TV PEAK	7909	06	SNTA BARBARA	32	34 32	119 57	4000		5P			TV STATION KEYT
SANTA CLARA UNIVERSITY	7912	04	SANTA CLARA	4	37 21	121 56	88	5P	5P			UNIV OF SANTA CLARA
SANTA CRUZ	7916	04	SANTA CRUZ	4	36 59	122 01	125	5P	5P			ROBERT E BURTON
SANTA FE DAM	7926	06	LOS ANGELES	13	34 07	117 58	427				C	CORPS OF ENGINEERS
SANTA MARGARITA 2 SW	7930	04	SN LUIS OBPO	24	35 22	120 38	1200		6P			JOSEPH C MC KUSICK
SANTA MARGARITA BOOST	7933	04	SN LUIS OBPO	24	35 22	120 38	1100		8A			RICHARD S PILECKI
SANTA MARIA WB AIRPORT	7946	06	SNTA BARBARA	30	34 54	120 27	236	MID	MID		C J	U S WEATHER BUREAU
SANTA MONICA	7950	06	LOS ANGELES	33	34 01	118 29	64		4P			CITY SANTA MONICA
#SANTA MONICA PIER	7953	06	LOS ANGELES	33	34 00	118 30	15	4P	4P			S M LIFEGUARD HDQR
SANTA PAULA	7957	06	VENTURA	29	34 21	119 05	263	4P	8A			VENTURA CO FIRE DEPT
SANTA ROSA	7965	01	SONOMA	22	38 27	122 42	167	5P	5P			CLARENCE S NEWBERRY
SANTA YNEZ	7976	06	SNTA BARBARA	32	34 37	120 05	600				C	SANTA BARBARA COUNTY
SANTIAGO DAM	7987	06	ORANGE	28	33 47	117 43	855				C	WILLIAM C SAPPINGTON
SAUGUS PWR PL NO 1	8014	06	LOS ANGELES	29	34 35	118 27	2105		6A			L A WTR + PWR DEPT
SAWYERS BAR RANGER STA	8025	01	SISKIYOU	12	41 18	123 08	2169	8A	8A			U S FOREST SERVICE
#SCOTIA	8045	01	HUMBOLDT	7	40 29	124 06	139	8A	8A			PACIFIC LUMBER CO
SEARSVILLE LAKE	8068	04	SAN MATEO	4	37 24	122 14	350		8A			AUSTIN CLAPP
SEBASTOPOL 4 SSE	8072	01	SONOMA	17	38 21	122 49	145				C	GEO A NAHMENS
SECRET VALLEY	8074	03	LASSEN	18	40 31	120 16	4440		6A			MRS GEORGE W RUMBO
SEPULVEDA DAM	8092	06	LOS ANGELES	13	34 10	118 28	740				C	CORPS OF ENGINEERS
SHASTA DAM	8135	02	SHASTA	23	40 43	122 25	1076	8A	8A	8A	C H	U S BUR RECLAMATION
SHEEP RANCH	8145	05	CALAVERAS	27	38 13	120 28	2370				S	U S CORPS OF ENGINEERS
SHELTER COVE	8162	01	HUMBOLDT	17	40 02	124 04	232	5P	5P			MRS MARILYN F MACHI
SHINGLE SPRINGS	8173	02	EL DORADO	1	38 40	120 55	1375		7A			THEODORE B HEUSNER
SHINGLETOWN 2 E	8175	02	SHASTA	23	40 30	121 51	3535		7A			MRS JANICE M SUTTER
SIERRA CITY	8207	02	SIERRA	39	39 34	120 38	4170	8A	8A		H	LEE WITHYCOMBE
SIERRAVILLE RANGER STA	8218	02	SIERRA	8	39 35	120 22	4975	8A	8A		C H	U S FOREST SERVICE
SIGNAL HILL FC 415	8230	06	LOS ANGELES	13	33 48	118 10	100		5P		C	GEORGE I OSBORN
SILVERADO RANGER STA	8243	06	ORANGE	28	33 45	117 39	1095				C	CORPS OF ENGINEERS
SKAGGS SPGS LAS LOMAS	8272	01	SONOMA	22	38 41	123 08	1930		8A		H	JOHN K LEITHOLD
SLACK CANYON	8276	04	MONTEREY	24	36 05	120 40	1730				C	STATE DIV OF FSTRY
SNOW CREEK UPPER	8317	07	RIVERSIDE	6	33 52	116 41	1940		6A			PALM SPRINGS WTR CO
SNOW FLAT	8318	05	MARIPOSA	14	37 50	119 30	8700				S	DEPT WATER RESOURCES
SODA SPRINGS 1 E	8332	02	NEVADA	39	39 19	120 22	6885	8A	8A		C H	ROBERT MAUGHAN
SOLEDAD	8338	04	MONTEREY	24	36 26	121 20	195		8A			JOHN N FRANCIONI
SOMERSET 5 ESE	8344	05	EL DORADO	16	38 37	120 36	3160				C	JACK A. HASELEY
SOMIS 3 NW	8349	06	VENTURA	33	34 17	119 03	510		8A			BERYLWOOD INVEST CO
SONOMA	8351	01	SONOMA	17	38 17	122 27	70	5P	5P			LAURENCE W DICKEY
SONORA RS	8353	05	TUOLUMNE	37	37 59	120 23	1749	8A	8A		H	STATE DIV.OF FORESTRY
SONORA JUNCTION	8355	03	MONO	38	38 21	119 27	6886				C	STATE DIV OF HWYS
S E FARALLON	8376	04	SAN FRANCISCO	4	37 42	123 00	35				C	U S COAST GUARD
SO ENTRANCE YOSEMITE	8380	05	MARIPOSA	14	37 30	119 38	5120	8A	8A		H	U S NAT PARK SERVICE
SOUTH LAKE	8406	07	INYO	19	37 11	118 34	9580				S	SOUTHERN CALIF EDISON C
SPADRA PAC FC 356 C	8436	06	LOS ANGELES	26	34 03	117 49	680		4P		C	R S HUTCHISON
SPRECKELS HWY BRIDGE	8446	04	MONTEREY	24	36 36	121 41	60		8A			U S WEATHER BUREAU
SPRINGVILLE 7 ENE	8455	05	TULARE	9	36 10	118 42	2470		7A			ELMER A SUTTON
SPRINGVILLE RANGER STA	8460	05	TULARE	9	36 08	118 48	1050				C	U S FOREST SERVICE
SPRINGVILLE TULE HDWRS	8463	05	TULARE	9	36 12	118 39	4070				C	P G + E COMPANY
SQUAW VALLEY	8474	02	PLACER	36	39 12	120 14	6235	8A	8A		H	SQUAW VALLEY STATE PK
SQUIRREL INN 2	8479	07	SAN BERDINO	15	34 14	117 14	5680	5P	5P		H	LEROY KEMP
STANDISH 1 E	8487	03	LASSEN	18	40 22	120 24	4030		8A			RAY C FRALEY
STANDISH-HICKEY ST PK	8490	01	MENDOCINO	7	39 53	123 44	850		8A			CAL DIV BEACH + PKS
STANISLAUS POWER HOUSE	8499	05	TUOLUMNE	34	38 08	120 22	1060		1P			P G + E COMPANY
STATE LAKES	8510	05	FRESNO	11	36 56	118 35	10300				S	CORPS OF ENGINEERS
STIRLING CITY RS	8544	02	BUTTE	8	39 54	121 32	3518				C	STATE DIV OF FSTRY
STOCKTON DISPOSAL PL	8554	05	SAN JOAQUIN	27	37 56	121 20	11				C	CITY OF STOCKTON
#STOCKTON WBAP	8558	05	SAN JOAQUIN	27	37 54	121 15	22	MID	MID		J	U S WEATHER BUREAU
STOCKTON FIRE STA NO 4	8563	05	SAN JOAQUIN	27	38 00	121 19	12	8A	8A			STOCKTON FIRE STA NO 4
STONYFORD COOLEY RANCH	8578	02	COLUSA	23	39 15	122 40	3015		8A			FRED H COOLEY
STONYFORD RANGER STA	8580	02	COLUSA	23	39 23	122 33	1168		8A			U S FOREST SERVICE
STONY GORGE RESERVOIR	8587	02	GLENN	23	39 35	122 32	791	5P	5P		C	ORLAND UNIT WU ASSN
STOUTS MEADOW	8591	02	SHASTA	21	41 10	121 56	5300				S	DEPT WATER RESOURCES
STRAWBERRY VALLEY	8606	02	YUBA	39	39 34	121 06	3808	5P	5P		H	MRS. LILLIAN MAGRUDER
SUEY RANCH	8627	06	SN LUIS OBPO	30	35 00	120 23	190		5P			SUEY RANCH
SUMMIT MEADOW	8648	05	FRESNO	11	37 05	119 13	6240				S	DEPT OF WTR RESOURCES
SUNSET BEACH STATE PK	8680	04	SANTA CRUZ	20	36 54	121 50	85				C	CAL DIV BEACH + PARK
SURF 2 ENE	8697	06	SNTA BARBARA	32	34 41	120 34	110				C	U S AIR FORCE
SUSANA KNOLLS	8700	06	VENTURA	33	34 16	118 40	1085		8A			SUSANA KN FIRE STA
SUSANVILLE AIRPORT	8702	03	LASSEN	18	40 23	120 34	4148	MID	MID		H	DAVID BARR
SUSANVILLE 1 WNW	8703	03	LASSEN	18	40 26	120 40	4555				C	STATE DIV OF FSTRY
SUTTER HILL RANGER STA	8713	05	AMADOR	16	38 23	120 48	1586		8A			STATE DIV OF FSTRY
SWAIN MOUNTAIN	8716	02	PLUMAS	8	40 27	121 06	6160				S	CALIF DEPT WATER RES
TAFT	8752	05	KERN	10	35 09	119 28	1025				C	KERN CO FSTRY + FD
TAHOE CITY	8758	03	PLACER	36	39 10	120 08	6230	8A	8A	8A	H	MRS. ESTHER BEATTY
TAHOE VALLEY FAA AP	8762	03	EL DORADO	36	38 54	120 00	6254	4P				FED AVIATION AGENCY
TALBOT CAMP	8771	02	PLACER	1	39 12	120 22	6000				S	DEPT WATER RESOURCES
TEHACHAPI	8826	05	KERN	10	35 08	118 27	3975	5P	5P		H	HARRY M. COWAN
TEHACHAPI AIRPORT	8832	05	KERN	10	35 08	118 26	3960				C	TEHACHAPI CUMMINGS
TEJON RANCHO	8839	05	KERN	10	35 02	118 45	1425	5P	5P			TEJON RANCH COMPANY
TERMO	8873	03	LASSEN	18	40 52	120 27	5300	6P	6P		C	SULO E LAKSO
THE CEDARS	8881	02	PLACER	1	39 15	120 21	5900				S	DEPT OF WATER RESOURCES
THE GEYSERS	8885	01	SONOMA	22	38 48	122 50	1668				C	MRS FAYE DEWEY
THERMAL FAA AIRPORT	8892	07	RIVERSIDE	6	33 38	116 10	-120	MID	MID		C	FED AVIATION AGENCY
THOUSAND OAKS	8905	06	VENTURA	33	34 11	118 51	810		8A			VENTURA CO FIRE DEPT
THREE MILE VALLEY	8909	02	PLUMAS	8	39 54	120 34	5900				S	CALIF DEPT WATER RES
THREE RIVERS 6 SE	8912	05	TULARE	9	36 22	118 51	2200				C	GLENN BAKER
THREE RVRS EDISON PH 2	8914	05	TULARE	9	36 28	118 53	950	2P	2P			SO CALIF EDISON CO
THREE RVRS EDISON PH 1	8917	05	TULARE	9	36 28	118 52	1140				C	SO CALIF EDISON CO
TIGER CREEK PH	8928	05	AMADOR	16	38 27	120 29	2355	4P	4P		C	P G + E COMPANY
TOPANGA PATROL STA FC6	8967	06	LOS ANGELES	33	34 05	118 36	745		5P			L A CO FIRE DEPT
TORRANCE	8973	06	LOS ANGELES	33	33 48	118 20	110	4P	4P			TORRANCE MUN AIRPORT
TRABUCO CANYON	8992	06	ORANGE	33	33 39	117 36	970				C	ORANGE CO PARK DEPT
TRACY 2 SSE	8997	05	SAN JOAQUIN	27	37 43	121 25	105				C	AAGE R TOGEL
TRACY CARBONA	8999	05	SAN JOAQUIN	27	37 42	121 25	140	8A	8A			BANTA CARBONA IR CO
TRACY PUMPING PLANT	9001	05	ALAMEDA	27	37 48	121 35	61	6P	6P	6P		U S BUR RECLAMATION
TRINITY DAM VISTA PT	9024	01	TRINITY	35	40 48	122 46	2500	8A	8A	8A		U S BUR RECLAMATION
TRONA	9035	07	SAN BERDINO	6	35 47	117 23	1695	8A	8A			AMERICAN P + C CORP
TROUGH SPRING	9037	02	COLUSA	23	39 18	122 39	4000				S	CORPS OF ENGINEERS
TRUCKEE RANGER STATION	9043	03	NEVADA	36	39 20	120 11	5995	8A	8A		C	U S FOREST SERVICE
TUJUNGA	9047	06	LOS ANGELES	13	34 16	118 18	1690	7P	7P			JAMES D. PARRA
TUJUNGA MILL CR FC 470	9049	06	LOS ANGELES	13	34 23	118 05	4645				C	LOS ANGELES CO FCD
TULEFIELD	9052	05	KERN	10	35 09	119 01	295		7A			KERN COUNTY LAND CO
TULELAKE	9053	01	SISKIYOU	12	41 58	121 28	4035	5P	5P	5P	C H	TULELAKE IRRIG DIST
TUNNEL RANGER STATION	9061	05	TULARE	10	36 22	118 17	8950				S	U S WEATHER BUREAU
TUOLUMNE MEADOWS	9063	05	TUOLUMNE	37	37 53	119 20	8600				S	DEPT WATER RESOURCES
TURLOCK	9073	05	STANISLAUS	14	37 29	120 51	115		8A			CARL A PEARSON

STATION INDEX

CONTINUED

STATION	INDEX NO.	DIVISION	COUNTY	DRAINAGE ††	LATITUDE	LONGITUDE	ELEVATION	TEMP	PRECIP	EVAP	SPECIAL	OBSERVER
TURNTABLE CREEK	9083	02	SHASTA	23	40 46	122 18	1067	8A	8A	8A		U S BUR RECLAMATION
TUSTIN IRVINE RANCH	9087	06	ORANGE	33	33 44	117 47	118	8A	8A			THE IRVINE COMPANY
TWENTY MILE HOLLOW	9097	02	TEHAMA	23	40 08	121 48	2800					DEPT OF WATER RESOURCE
TWENTYNINE PALMS	9099	07	SAN BERDINO	6	34 08	116 02	1975	5P	5P			U S NAT PARK SERVICE
TWIN LAKES	9105	02	ALPINE	1	38 42	120 03	7829	4P	4P		H	P G + E COMPANY
TWITCHELL DAM	9111	06	SNTA BARBARA	30	34 59	120 19	582	4P	4P	4P		SANTA MARIA VLY W C D
UHL RANGER STATION	9120	05	TULARE	3	35 53	118 39	3680				C	U S FOREST SERVICE
#UKIAH	9122	01	MENDOCINO	21	39 09	123 12	623	5P	5P			CITY FIRE DEPARTMENT
UKIAH 4 WSW	9124	01	MENDOCINO	21	39 08	123 16	1900		8A			MRS MARJORIE S CORY
UNION OIL STEARN ABS	9138	06	ORANGE	26	33 56	117 52	710		6A			UNION OIL CO
#U C L A	9152	06	LOS ANGELES	33	34 04	118 27	430	4P	4P			U C L A
UPLAND 3 N	9158	06	SAN BERDINO	28	34 08	117 39	1605	5P	5P			LIBERTY GROVES CORP
UPPER LAKE 7 W	9167	02	LAKE	23	39 11	123 [illegible]	1524		4P			EDGAR J HOLTTE
UPPER MATTOLE	9177	01	HUMBOLDT	17	40 15	124 11	255		5P			WESLEY C ROSE
UPR SAN LEANDRO FILTER	9185	04	ALAMEDA	4	37 46	122 10	394	6A	6A		C	E BAY MUN UTIL DIST
UPPER TRES PINOS	9187	04	SAN BENITO	20	36 38	121 [illegible]	2050				C	ELDON FANCHER
UPPER WOODCHUCK	9191	05	FRESNO	11	37 02	118 54	7200					CORPS OF ENGINEERS
VACAVILLE	9200	02	SOLANO	23	38 21	121 57	105	5P	5P			VACAVILLE FIRE DIST
VALLETON	9221	04	MONTEREY	24	35 53	120 42	957				C	MISS JUDY A WOLF
VALLEY CENTER 2 NNE	9232	06	SAN DIEGO	33	33 14	117 01	1390		4P			VALLEY CNTR MUN WATER
VALYERMO RANGER STA	9241	07	LOS ANGELES	15	34 27	117 51	3705	5P	5P			U S FOREST SERVICE
VAN NUYS FC 15B	9260	06	LOS ANGELES	13	34 11	118 27	695		5P			VAN NUYS PUBLISH CO
VENADO	9273	01	SONOMA	22	38 37	123 01	1260				C	SONOMA CO FLD AND WTR CD
VENTUCOPA R S	9283	06	SNTA BARBARA	30	34 51	119 29	2749				C	U S FOREST SERVICE
VENTURA	9285	06	VENTURA	33	34 17	119 17	105		8A			CO FLOOD CONTROL DIST
VERMILION VALLEY	9302	05	FRESNO	27	37 22	118 59	7520					SO CALIF EDISON CO
VICTORVILLE PUMP PLANT	9325	07	SAN BERDINO	15	34 32	117 18	2858	8A	8A		C	VICTOR CO WATER DIST
VIDETTE MEADOW	9328	05	FRESNO	11	36 45	118 25	9500					CORPS OF ENGINEERS
VINCENT FIRE STA FC122	9345	06	LOS ANGELES	29	34 29	118 08	3135		5P			L A CO FIRE DEPT
VINTON	9351	02	PLUMAS	8	39 42	120 11	4950		4P			FRANK DOTTA
VISALIA	9367	05	TULARE	9	36 20	119 18	354	8A	8A			VISALIA FIRE DEPARTMENT
VISTA 2 NNE	9378	06	SAN DIEGO	33	33 14	117 14	510	5P	5P			VISTA FIRE DEPT
VOLLMERS	9386	02	SHASTA	23	40 57	122 26	1310		8A		C	W FRED BORING
VOLTA POWER HOUSE	9390	02	SHASTA	23	40 28	122 52	2200	4P	4P		C	P G + E COMPANY
WALLACE 1 SE	9418	05	CALAVERAS	2	38 11	120 58	214		8A			CLARION E VAN SCHAICK
WALMAR SCHOOL	9423	04	CONTRA COSTA	4	37 57	122 15	120		5P			MRS JOAN THOMAS
WALNUT CREEK 2 ESE	9423	04	CONTRA COSTA	4	37 53	122 02	245	5P	5P			JOHN F TERRY
WALNUT CREEK 2 ENE	9426	04	CONTRA COSTA	4	37 54	122 01	220				C	TOMAS S VANASEK
WALNUT CREEK 4 E	9427	04	CONTRA COSTA	4	37 54	121 59	400		7A			MRS BETTY S FAIRCLOUGH
WALNUT GROVE	9428	02	SACRAMENTO	23	38 14	121 31	23					INACTIVE 4/20/61
WALNUT PTL STA FC102B	9431	06	LOS ANGELES	26	34 00	117 52	488		8A			L A CO FIRE DEPT
WARNER SPRINGS	9447	06	SAN DIEGO	33	33 17	116 38	3180	4P	4P		C	WARNERS RESORT CO
WASCO	9452	05	KERN	10	35 36	119 20	333	8A	8A			KERN CO FSTRY + F D
WASIOJA PHOENIX RANCH	9458	06	SNTA BARBARA	30	34 59	119 54	2370				C	PHOENIX RANCH
WATSONVILLE WATERWORKS	9473	04	SANTA CRUZ	20	36 56	121 46	95	8A	8A			CITY OF WATSONVILLE
WAWONA RANGER STATION	9482	05	MARIPOSA	14	37 32	119 40	3965				C	U S NAT PARK SERVICE
WEAVERVILLE RANGER STA	9490	01	TRINITY	35	40 44	122 56	2050	8A	8A		C	U S FOREST SERVICE
WEED FIRE DEPARTMENT	9497	01	SISKIYOU	12	41 26	122 23	3593	8A	8A			WEED FIRE DEPARTMENT
WELDON 1 WSW	9512	05	KERN	10	35 40	118 18	2680				C	VERNON J BLOUNT
WENDEL 10 SE	9526	03	LASSEN	18	40 16	120 04	4035		5P			ED FILIPELLI
WEST BIG PINE LOOKOUT	9532	06	SNTA BARBARA	32	34 42	119 40	6280					U S WEATHER BUREAU
WESTHAVEN	9563	05	FRESNO	11	36 13	119 59	285		7A			BOSTON RANCH CO
WEST POINT 3 SW	9581	05	CALAVERAS	16	38 2[illegible]	120 34	2365		6P			W B MANLEY
WESTVILLE	9597	02	PLACER	1	39 11	120 39	5270					DEPT WATER RESOURCES
WET MEADOW	9602	05	TULARE	10	36 2[illegible]	118 34	8950					CORPS OF ENGINEERS
WHEATLAND 2 NE	9605	02	YUBA	19	39 02	121 23	105				C	ESTATE OF SAMUEL DAMON
WHEELER SPRINGS 2 SSW	9615	06	VENTURA	33	34 29	119 18	875				C	CLOSED 7/25/69
WHISKEYTOWN RES	9621	02	SHASTA	23	40 37	122 32	1295	7A	7A	7A		U S BUR RECLAMATION
WHITE MOUNTAIN 1	9632	07	MONO	6	37 30	118 11	10150	8A	8A		H	UNIVERSITY OF CALIF
WHITE MOUNTAIN 2	9633	07	MONO	6	37 35	118 14	12470	8A	8A		H	UNIVERSITY OF CALIF
WHITE MTN STORAGE	9635	07	SAN BERDINO	6	34 20	117 00	7260					STATE OF CALIFORNIA
WHITTIER CTY H FC 106C	9661	06	LOS ANGELES	26	33 58	118 02	340		5P			MISS MARTHA BAILEY
WILDROSE RANGER STA	9672	07	INYO	6	36 15	117 14	4100	5P	5P			NATIONAL PARK SERVICE
WILLIAMS	9677	02	COLUSA	23	39 09	122 09	85	9A	9A		C	CITY OF WILLIAMS
WILLITS 1 NE	9684	01	MENDOCINO	17	39 25	123 21	1350	4P	4P			LOUIS L BERTAIN
WILLITS HOWARD FOR RS	9685	01	MENDOCINO	7	39 [illegible]	123 [illegible]	1925				C	STATE DIV OF FSTRY
WILLOW CREEK 1 NW	9694	01	TRINITY	35	40 5[illegible]	123 38	462	8A	8A	8A		U S FOREST SERVICE
WILLOWS	9699	02	GLENN	23	39 31	122 12	140	8A	8A			HOWARD H ALLARD
WILLOWS USBR	9700	02	GLENN	23	[illegible]	122 12	135	4P	4P	4P	C	USBR MATERIAL CONTL DIV
WINCHESTER	9722	06	RIVERSIDE	33	33 43	117 05	1475				C	TIM M BLACKMORE
WINTERS	9742	02	YOLO	23	38 32	121 58	135	8A	8A			J NEWTON WALLACE
WOFFORD HEIGHTS	9754	05	KERN	10	35 43	118 27	2700		SS			JAMES H JORGENSEN
WOODFORDS	9775	03	ALPINE	3	38 47	119 49	5671	5P	5P		H	MRS WILMA C BARR
WOODLAND 1 WNW	9781	02	YOLO	23	38 41	121 48	69	9A	9A			U C AGR EXTEN SERV
WRIGHTS	9814	04	SANTA CLARA	4	37 08	121 57	1600		5P			MARVIN E WARE
WRIGHTS LAKE	9816	02	EL DORADO	1	38 51	120 14	6950					U S WEATHER BUREAU
YORBA LINDA	9847	06	ORANGE	26	33 54	117 49	415	5P	5P			YORBA LINDA WATER CO
YORKVILLE	9851	01	MENDOCINO	17	38 54	123 14	1120				C	MRS V SYLVIA HOLBERT
YOSEMITE PARK HEADQTRS	9855	05	MARIPOSA	14	37 45	119 35	3970	7A	7A		C H	U S NAT PARK SERVICE
YREKA	9866	01	SISKIYOU	12	41 43	122 38	2625	8A	8A		H	U S FOREST SERVICE
CLOSED STATIONS												
MOJAVE	5758	07	KERN	6	35 03	118 10	2780					CLOSED 6/25/69
WHEELER SPRINGS 2 SSW	9615	06	VENTURA	33	34 29	119 18	875				C	CLOSED 7/25/69

†† DRAINAGE CODE 1-AMERICAN 2-CALAVERAS 3-CARSON 4-CENTRAL COAST 5-COLORADO 6-DESERT 7-EEL 8-FEATHER 9-KAWEAH 10-KERN 11-KINGS 12-KLAMATH 13-LOS ANGELES 14-MERCED 15-MOJAVE 16-MOKELUMNE 17-NORTH COAST 18-N. E. INTERIOR 19-OWENS 20-PAJARO 21-PIT 22-RUSSIAN 23-SACRAMENTO 24-SALINAS 25-SAN DIEGO 26-SAN GABRIEL 27-SAN JOAQUIN 28-SANTA ANA 29-SANTA CLARA 30-SANTA MARIA 31-SANTA MARGARITA 32-SANTA YNEZ 33-SOUTH COAST 34-STANISLAUS 35-TRINITY 36-TRUCKEE 37-TUOLUMNE 38-WALKER 39-YUBA-BEAR

REFERENCE NOTES

Additional information regarding the climate of California may be obtained by writing to the Environmental Science Services Administration State Climatologist, 557 Federal Office Building, 50 Fulton Street, San Francisco, California 94102, or to any Weather Bureau Office near you. Additional precipitation data are contained in "HOURLY PRECIPITATION DATA CALIFORNIA" and "Storage-Gage Precipitation Data for Western United States".

DIMENSIONAL UNITS Unless otherwise indicated, dimensional units used in this bulletin are: Temperature in °F, precipitation and evaporation in inches and wind movement in miles. Monthly degree day totals are the sums of the negative departures of average daily temperatures from 65°F. In "Supplemental Data" table directions entered in figures are tens of degrees. Resultant wind is the vector sum of wind directions and speeds divided by the number of observations.

OBSERVATION TIME The Station Index shows observation times in local standard time. During the summer months some observers take the observations on daylight saving time. Snow on ground in the "Snowfall and Snow on Ground" table is at observation time for all except Weather Bureau and FAA stations. For these stations snow on ground values are at 4:00 a.m., P.S.T., except for Bishop WB AP, Blue Canyon WB AP, and Sandberg WB, which are taken at 6:00 a.m., P.S.T., and Mt. Shasta WB City at 8:00 a.m., P.S.T. Data in the "Extremes" table, "Daily Precipitation" table, "Daily Temperature" table, "Evaporation and Wind" table, and snowfall in the "Snowfall and Snow on Ground" table, when published, are for the 24 hours ending at time of observation.

EVAPORATION is measured in the standard Weather Bureau type pan of 4 foot diameter unless otherwise shown by footnote following the Evaporation and Wind table. Max and Min values in the Evaporation and Wind table are extremes of temperature of water in pan as recorded during 24 hours ending at time of observation. Wind is the total wind movement in miles over the evaporation pan as determined by a continuous anemometer recorder located 6-8 inches above the pan.

WATER EQUIVALENT values published in the "Snowfall and Snow on Ground" table are the water equivalent of snow, sleet, or ice on the ground. Samples for obtaining measurements are taken from different points for successive observations, consequently, occasional drifting and other causes of local variability in the snowpack may result in apparent inconsistencies in the record.

SNOWFALL Entries of snowfall in the "Climatological Data" table, the "Snowfall and Snow on Ground" table, and in the "Seasonal Snowfall" table, include snow and sleet. Entries of snow on ground include snow, sleet, and ice.

NORMALS for all stations are climatological standard normals based on the period 1931-1960.

DIVISIONS, as used in this publication, became effective with data for January 1941.

STATION NAMES Figures and letters following the station name, such as 12 SSW, indicate distance in miles and direction from the post office.

SEASONAL TABLES: Monthly and seasonal snowfall and heating degree days for the 12 months ending with the preceding June data will be carried in the July issue of this bulletin.

DELAYED DATA AND CORRECTIONS will be carried only in the June and December issues of this bulletin.

INTERPOLATED VALUES for monthly precipitation totals may be found in the annual issue of this publication.

IN THE DATA TABLES THE SYMBOLS AND LETTERS WHEN USED INDICATE THE FOLLOWING

- \- No record in the "Supplemental Data" table, "Daily Precipitation" table, "Evaporation and Wind" table, "Snowfall and Snow on Ground" table, "Daily Soil Temperature" table and the "Station Index".

  No record in the "Climatological Data" table and the "Daily Temperature" table is indicated by no entry.
- \+ And also on an earlier date or dates.
- ++ Highest observed one minute windspeed. This station is not equipped with an instrument to measure fastest mile data.
- * Amount included in following measurement, time distribution unknown.
- // Gage is equipped with a windshield.
- B Adjusted to a full month.
- D Water equivalent of snowfall wholly or partly estimated, using a ratio of 1 inch water equivalent to every 10 inches of new snowfall.
- M One or more days of record missing, if average value is entered, less than 10 days record is missing. See "Daily Temperature" table for detailed daily record. Degree day data, if carried for this station, have been adjusted to represent the value for a full month.
- R Amounts from recording gage. (These amounts are essentially accurate but may vary slightly from the amounts to be published later in Hourly Precipitation Data.)
- T Trace, an amount too small to measure.
- V Includes total for previous month.

IN THE STATION INDEX THE SYMBOLS AND LETTERS WHEN USED INDICATE THE FOLLOWING

- AR This entry in time of observation column in Station Index means after rain.
- C Recording Rain Gage Station. Hourly precipitation values are processed for special purposes, and are published later in the "Hourly Precipitation Data" bulletin. If daily amounts are published in "Climatological Data" bulletin they are from a separate non-recording gage, except where indicated by reference 'R'. Such amounts may differ from amounts published from the recording gage in the "Hourly Precipitation Data" bulletin.
- G "Soil Temperature" table.
- H "Snowfall and Snow on Ground" table. Omission of data in any month indicates no snowfall and/or snow on ground in that month.
- J "Supplemental Data" table.
- S Storage precipitation station. Precipitation measurements, made at irregular intervals will be published later in "Precipitation Data from Storage-Gage Stations" Bulletin.
- SS This entry in time of observation column in Station Index means observation made near sunset.
- VAR This entry in time of observation column in Station Index means variable.
- \# Thermometers are generally exposed in a shelter located a few feet above sod-covered ground; however, this reference indicates that the thermometers are exposed in a shelter located on the roof of a building.

Stations appearing in the tables with no data were either missing or received too late to be included in this issue.

General weather conditions in the U. S. for each month are described in the publications MONTHLY WEATHER REVIEW, CLIMATOLOGICAL DATA NATIONAL SUMMARY, and STORM DATA, all of which may be obtained from the Superintendent of Documents, Government Printing Office, Washington, D. C. 20402.

Information concerning the history of changes in locations, elevations, exposure, etc., of substations through 1957 may be found in the publication "Substation History" for this State, price $1.25. Similar information for regular Weather Bureau stations may be found in the latest annual issue of Local Climatological Data, price 15 cents. These publications may be obtained from the Superintendent of Documents at the address shown above.

Subscription Price 20 cents per copy, monthly and annual; $2.50 per year. (Yearly subscription includes the Annual Summary.) Checks and money orders should be made payable to the Superintendent of Documents. Remittance and correspondence regarding subscriptions should be sent to the Superintendent of Documents, Government Printing Office, Washington, D. C. 20402.

USCOMM-ESSA-ASHEVILLE- 8/29/69-2500

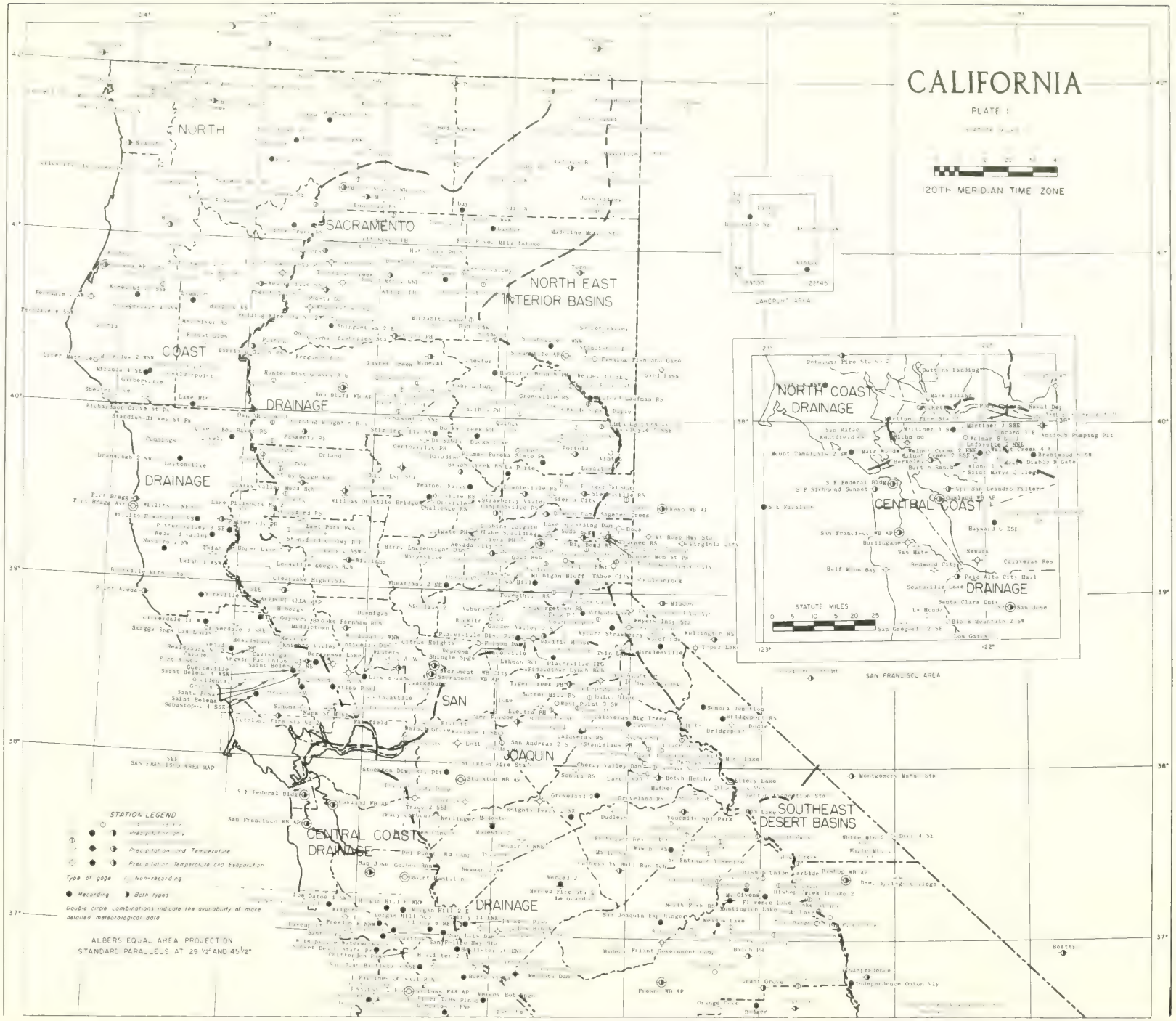
CALIFORNIA
PLATE 1
120TH MERIDIAN TIME ZONE
NORTH
COAST
DRAINAGE
SACRAMENTO
NORTH EAST
INTERIOR BASINS
SAN
JOAQUIN
DRAINAGE
CENTRAL COAST
DRAINAGE
SOUTHEAST
DESERT BASINS
NORTH COAST
DRAINAGE
CENTRAL COAST
DRAINAGE
STATUTE MILES
SAN FRANCISCO AREA
STATION LEGEND
Precipitation and Temperature
Precipitation Temperature and Evaporation
Type of gage
Non-recording
Recording
Both types
Double circle combinations indicate the availability of more detailed meteorological data
ALBERS EQUAL AREA PROJECTION
STANDARD PARALLELS AT 29 1/2° AND 45 1/2°

CALIFORNIA
PLATE 2
STATUTE MILES
0 10 20 30 40
120TH MERIDIAN TIME ZONE
CENTRAL
COAST
DRAINAGE
SAN
JOAQUIN
DRAINAGE
SOUTHEAST
DESERT
BASINS
SOUTH
COAST
DRAINAGE
STATION LEGEND
Precipitation only
Precipitation and Temperature
Precipitation, Temperature and Evaporation
Type of gage
Non-recording
Recording
Both types
Double circle combinations indicate the availability of more detailed meteorological data
ALBERS EQUAL AREA PROJECTION
STANDARD PARALLELS AT 29½° AND 45½°
LOS ANGELES AREA
ALSO SEE
LOS ANGELES AREA MAP
SOUTHEAST
DESERT
BASINS
SOUTH
COAST
DRAINAGE
STATUTE MILES
0 5 10 15 20 25

A UNITED STATES DEPARTMENT OF COMMERCE PUBLICATION

CLIMATOLOGICAL DATA

U.S. DEPARTMENT OF COMMERCE
MAURICE H. STANS, Secretary
ENVIRONMENTAL SCIENCE SERVICES ADMINISTRATION
ENVIRONMENTAL DATA SERVICE
In Cooperation with Department of Water Resources, State of California

CALIFORNIA
AUGUST 1969
Volume 73 No. 8

20 1969

CLIMATOLOGICAL DATA

Station	Temperature: Average Maximum	Average Minimum	Average	Departure From Normal	Highest	Date	Lowest	Date	Degree Days	No. of Days: Max. 90° or More	Max. 32° or Below	Min. 32° or Below	Min. 0° or Below	Precipitation: Total	Departure From Normal	Greatest Day	Date	Snow, Sleet: Total	Max. Depth on Ground	Date	No. of Days: 1.0 or More	5.0 or More	1.00 or More
* * *																							
NORTH COAST DRAINAGE 01																							
ALDERPOINT	91.3	48.8	70.1		105	14	43	29	4	17	0	0	0	.00		.00		.0	0		0	0	0
ANGWIN PAC UNION COL	91.7	55.0	73.4		101	3	40	24+	7	22	0	0	0	.00		.00		.0	0		0	0	0
BIG BAR RANGER STATION	95.5	49.7	72.6		105	23+	43	27	4	25	0	0	0	.00		.00		.0	0		0	0	0
CALLAHAN RANGER STA	93.1M	43.6M	68.4M		101	14	36	25	16	24	0	0	0	.00		.00		.0	0		0	0	0
CECILVILLE 5 SE	87.6	44.2	65.9		95	22	35	28	45	13	0	0	0	.00		.00		.0	0		0	0	0
CLOVERDALE 3 SSE	95.0	53.0	74.0	2.3	107	3	45	23	0	24	0	0	0	.00	- .09	.00		.0	0		0	0	0
COVELO	92.4	45.7	69.1		100	2	40	27+	10	21	0	0	0	.00		.00		.0	0		0	0	0
CRESCENT CITY 1 N	M	M	M							0	0	0	0	.05		.05	24	.0	0		0	0	0
DUTTONS LANDING	81.9M	51.2M	66.6M		92	22	46	16+	29		0	0	0	.00		.00		.0	0		0	0	0
ELK VALLEY	87.4	43.4	65.4		96	31	34	25	40	11	0	0	0	T		T	24	.0	0		0	0	0
EUREKA WB CITY R	60.3	51.2	55.8	- .9	68	31	49	30+	282	0	0	0	0	T	- .10	T	24+	.0	0		0	0	0
FERNDALE 2 NW	64.5	48.6	56.6		70	24	40	30	252	0	0	0	0	.01		.01	15	.0	0		0	0	0
FOREST GLEN	92.2M	42.7M	67.5M	1.0	100	14	36	25	26	19	0	0	0	.00	- .13	.00		.0	0		0	0	0
FORT BRAGG	62.4	47.6	55.0		68	15	42	7	301	0	0	0	0	.03	- .10	.02	2	.0	0		0	0	0
FORT BRAGG AVIATION	62.8M	44.7M	53.8M		69	15	41	9+	343	0	0	0	0	.00		.00		.0	0		0	0	0
FORT JONES RANGER STA	93.9	39.8	66.9		101	23	32	27+	29	25	0	2	0	.00		.00		.0	0		0	0	0
FORT ROSS	65.5	46.1	55.8		70	27+	42	8+	279	0	0	0	0	.03	- .11	.03	18	.0	0		0	0	0
GRATON	89.7	44.0	66.9	1.5	103	4	39	26	21	17	0	0	0	.00	- .11	.00		.0	0		0	0	0
HAPPY CAMP RANGER STA	93.9	49.2	71.6	- .5	103	14	41	25	0	24	0	0	0	.00	- .17	.00		.0	0		0	0	0
HEALDSBURG	96.0	52.8	74.4	5.5	108	3	47	26+	0	26	0	0	0	.00	- .12	.00		.0	0		0	0	0
HILTS	85.1M	47.5M	66.3M		96	23+	39	5	48		0	0	0	.00		.00		.0	0		0	0	0
HOOPA	89.8	50.2	70.0		103	14	45	30+	11	14	0	0	0	.00		.00		.0	0		0	0	0
KENTFIELD	87.3	49.7	68.5	3.3	98	5	46	14	8	13	0	0	0	.00	- .05	.00		.0	0		0	0	0
KLAMATH R	66.2	50.0	58.1		73	17	45	30+	207	0	0	0	0	T		T	24	.0	0		0	0	0
KNIGHTS VALLEY																							
LAKE PILLSBURY NO 2																							
LAVA BEDS NAT MONUMENT	84.1	48.7	66.4		94	23	36	5	53	7	0	0	0	.00		.00		.0	0		0	0	0
MOUNT HEBRON RS	82.8	37.7	60.3		93	23	27	25	150	5	0	6	0	.00		.00		.0	0		0	0	0
NAPA STATE HOSPITAL	87.9	51.8	69.9	3.3	100	21	45	24	6	14	0	0	0	.00	- .03	.00		.0	0		0	0	0
ORICK PRAIRIE CREEK PK	68.4M	46.4M	57.4M		79	31	38	29	225	0	0	0	0	.05		.05	24	.0	0		0	0	0
ORLEANS	94.5	49.9	72.2		104	13	43	25	1	25	0	0	0	.00	- .08	.00		.0	0		0	0	0
PETALUMA FIRE STA 2	88.4	49.6	69.0	2.7	99	31	44	24	10	16	0	0	0	.00	- .03	.00		.0	0		0	0	0
POINT ARENA	65.6	48.7	57.2		78	4	46	20+	235	0	0	0	0	.00		.00		.0	0		0	0	0
POTTER VALLEY PH	98.2	51.2	74.7		104	14	42	26	0	30	0	0	0	.00	- .07	.00		.0	0		0	0	0
RICHARDSON GROVE ST PK	87.4	51.5	69.5		101	23	47	30+	4	12	0	0	0	.00		.00		.0	0		0	0	0
SAINT HELENA	94.9	50.2	72.6	2.9	108	3	43	24	0	25	0	0	0	.00	- .05	.00		.0	0		0	0	0
SAN RAFAEL	86.9	54.2	70.6		95	5	49	14	2	10	0	0	0	.00		.00		.0	0		0	0	0
SANTA ROSA	91.5	49.8	70.7	4.3	100	2	44	24	4	23	0	0	0	.00	- .06	.00		.0	0		0	0	0
SAWYERS BAR RANGER STA	91.9	48.3	70.1		104	23	40	31	11	21	0	0	0	.00		.00		.0	0		0	0	0
SCOTIA	68.5	51.1	59.8	- 1.7	75	22	46	30	154	0	0	0	0	.00	- .11	.00		.0	0		0	0	0
SHELTER COVE	72.5	53.4	63.0		84	12	46	14	73	0	0	0	0	T		T	24	.0	0		0	0	0
SONOMA	95.6	46.6	71.1		104	21+	41	24	3	26	0	0	0	.00		.00		.0	0		0	0	0
TRINITY DAM VISTA PT	89.9	52.0	71.0		96	15+	41	28	6	17	0	0	0	.00		.00		.0	0		0	0	0
TULELAKE //R	86.0	41.1	63.6		93	22	32	25+	79	10	0	2	0	.00	- .18	.00		.0	0		0	0	0
UKIAH	95.6	54.1	74.9	2.3	105	9	46	30	0	27	0	0	0	.00	- .05	.00		.0	0		0	0	0
WEAVERVILLE RANGER STA	93.6	46.0	69.8	.4	100	23+	39	27	12	24	0	0	0	.00	- .21	.00		.0	0		0	0	0
WEED FIRE DEPARTMENT	84.5	44.9	64.7		94	10	36	29+	70	7	0	0	0	.00		.00		.0	0		0	0	0
WILLITS 1 NE	89.8	45.9	67.9		97	13	38	27	24	18	0	0	0	.00		.00		.0	0		0	0	0
WILLOW CREEK 1 NW	94.5	49.4	72.0		106	14	42	25	7	27	0	0	0	.00		.00		.0	0		0	0	0
YREKA	90.6	50.0	70.3	- .3	98	23+	43	29+	9	21	0	0	0	.00	- .39	.00		.0	0		0	0	0
DIVISION			66.8	.7										T	- .15			.0					
* * *																							
SACRAMENTO DRAINAGE 02																							
ADIN RANGER STATION	88.4	41.4	64.9		95	22	30	26+	62	12	0	3	0	.00		.00		.0	0		0	0	0
ALTURAS RANGER STATION	88.6	39.1	63.9	.0	101	17	31	8	67	15	0	1	0	.00	- .22	.00		.0	0		0	0	0
AUBURN	96.5	62.8	79.7	3.5	105	4	54	25	0	28	0	0	0	.00	- .01	.00		.0	0		0	0	0
BERRYESSA LAKE	96.7	60.9	78.8		107	4	51	27	0	28	0	0	0	.00		.00		.0	0		0	0	0
BLUE CANYON WB AIRPORT//R	81.3	61.6	71.5	4.8	87	22+	54	28	2	0	0	0	0	.00	- .06	.00		.0	0		0	0	0
BOWMAN DAM	82.4	55.0	68.7	2.1	88	22	50	28	2	0	0	0	0	.00	- .13	.00		.0	0		0	0	0
BRANNAN ISLAND	93.6	58.6	76.1		101	10+	46	24	3	25	0	0	0	.00		.00		.0	0		0	0	0
BROOKS FARNHAM RANCH	98.9M	55.8M	77.4M	1.6	107	3	51	26	0	31	0	0	0	.00	- .02	.00		.0	0		0	0	0
BURNEY	88.9	38.7	63.8		96	23	32	26	64	15	0	1	0	.00		.00		.0	0		0	0	0
CANYON DAM	88.1	42.5	65.3	.6	95	5	38	27+	31	10	0	0	0	.00	- .12	.00		.0	0		0	0	0
CENTERVILLE PH	101.2	54.8	78.0	1.0	108	4	48	25+	0	31	0	0	0	.00	- .04	.00		.0	0		0	0	0
CHESTER	88.1M	38.7M	63.4M		93	23+	33	25+	64	11	0	0	0	.00	- .13	.00		.0	0		0	0	0
CHICO EXPERIMENT STA	99.0	57.6	78.3	1.9	105	4+	52	5	0	31	0	0	0	.00	- .07	.00		.0	0		0	0	0
CLARKSBURG	95.4	54.9	75.2		103	4+	48	29	0	25	0	0	0	.00		.00		.0	0		0	0	0
CLEARLAKE HIGHLANDS	98.4	50.3	74.4		107	3	44	30	0	29	0	0	0	.00		.00		.0	0		0	0	0
COLFAX	M	M	M		102	4	54	29			0	0	0	.00	- .03	.00		.0	0		0	0	0
COLUSA 1 SSW	97.5	59.0	78.3	2.3	103	22+	51	24	0	31	0	0	0	.00	- .03	.00		.0	0		0	0	0
DAVIS 2 WSW	96.9	54.7	75.8	2.5	105	4	50	28+	0	28	0	0	0	.00	- .01	.00		.0	0		0	0	0
DEER CREEK POWER HOUSE	85.8M	45.5M	65.7M	.5	91	22	39	29	19	1	0	0	0	.00	- .05	.00		.0	0		0	0	0
DE SABLA	92.2	53.4	72.8	1.7	99	3	47	25	0	23	0	0	0	.00	- .05	.00		.0	0		0	0	0
DOBBINS COLGATE	M	M	M		104	25	55	29			0	0	0	.00	- .02	.00		.0	0		0	0	0
DOWNIEVILLE RANGER STA	90.6	46.5	68.6		97	4	40	27	8	19	0	0	0	.00		.00		.0	0		0	0	0

See Reference Notes Following Station Index
SPECIAL WEATHER SUMMARY ON PAGE 278

CLIMATOLOGICAL DATA

Continued

CALIFORNIA
AUGUST 1969

Station	Temperature													Precipitation									
	Average Maximum	Average Minimum	Average	Departure From Normal	Highest	Date	Lowest	Date	Degree Days	No. of Days Max. 90° or Above	No. of Days Max. 32° or Below	No. of Days Min. 32° or Below	No. of Days Min. 0° or Below	Total	Departure From Normal	Greatest Day	Date	Snow, Sleet Total	Snow, Sleet Max. Depth on Ground	Snow, Sleet Date	No. of Days .10 or More	No. of Days .50 or More	No. of Days 1.00 or More
EAST PARK RESERVOIR	95.6	55.4	75.5	.5	105	4	50	30+	0	27	0	0	0	.00	- .05	.00		.0	0		0	0	0
FAIRFIELD FIRE STATION	94.5	57.2	75.9		104	4	52	19+	0	24	0	0	0	.00		.00		.0	0		0	0	0
FOLSOM DAM	98.0	61.3	79.7		108	4	54	24+	0	27	0	0	0	.00		.00		.0	0		0	0	0
GEORGETOWN RANGER STA	92.6	61.4	77.0		101	4	53	29	0	22	0	0	0	T		T	10	.0	0		0	0	0
GRASS VALLEY NO 2	92.1	53.8	73.0		102	4	48	29+	0	21	0	0	0	T		T	11	.0	0		0	0	0
HAT CREEK PH NO 1	92.2	39.5	65.9	- 1.5	99	23+	33	24	32	24	0	0	0	.00	- .16	.00		.0	0		0	0	0
JESS VALLEY	86.5	43.8	65.2		94	9	34	5	47	9	0	0	0	T	- .26	T	29+	.0	0		0	0	0
LAKEPORT	98.3	51.9	75.1		105	3+	46	27	0	31	0	0	0	.00	- .05	.00		.0	0		0	0	0
LAKESHORE	97.1	58.9	78.0		105	1	50	26	0	29	0	0	0	.00		.00		.0	0		0	0	0
LAKE SPAULDING	81.6	44.7	63.2	1.4	88	22	37	27	70	0	0	0	0	T	- .08	T	10	.0	0		0	0	0
LAKE SPAULDING DAM	84.1	52.1	68.1		90	22+	44	29	16	2	0	0	0	T		T	10	.0	0		0	0	0
MANZANITA LAKE //	82.0	44.2	63.1		89	23	36	21	77	0	0	0	0	.00		.00		.0	0		0	0	0
MARYSVILLE	99.3	61.4	80.4	3.4	107	4	55	25+	0	31	0	0	0	.00	- .02	.00		.0	0		0	0	0
MC CLOUD	89.4	43.9	66.7	2.1	95	23+	37	26	30	16	0	0	0	.00	- .23	.00		.0	0		0	0	0
MINERAL	85.2	41.6	63.4	2.3	92	23+	35	26+	70	4	0	0	0	T	- .16	T	10	.0	0		0	0	0
MONTICELLO DAM	97.8	58.0	77.9		107	4	51	18	0	29	0	0	0	.00		.00		.0	0		0	0	0
MOUNT SHASTA WB CITY //R	85.3	50.2	67.8	1.1	93	31	41	26	14	8	0	0	0	.00	- .18	.00		.0	0		0	0	0
NEVADA CITY	90.0	45.3	67.7	- .3	98	4	41	30+	15	20	0	0	0	T	- .03	T	11+	.0	0		0	0	0
ORLAND	98.6	60.9	79.8	2.0	106	4	50	24	0	30	0	0	0	.00	- .05	.00		.0	0		0	0	0
OROVILLE	99.3	64.0	81.7		107	4	57	25+	0	31	0	0	0	.00		.00		.0	0		0	0	0
PARADISE	92.4	M	M		100	4+	57	25		21	0	0	0	.00		.00		.0	0		0	0	0
PLACERVILLE	93.6	54.5	74.1	2.4	101	4	48	29+	0	23	0	0	0	T	- .01	T	17	.0	0		0	0	0
PLACERVILLE IFG	94.2	66.0	80.1		102	3	58	29	0	25	0	0	0	T		T	18+	.0	0		0	0	0
PLATINA	94.8	58.5	76.7		102	9	50	30	0	28	0	0	0	.00		.00		.0	0		0	0	0
PORTOLA	89.6	37.2	63.4	2.8	94	27+	30	27	69	16	0	4	0	.00	- .10	.00		.0	0		0	0	0
QUINCY	95.2	36.4	65.8	2.1	102	23	30	27+	28	29	0	5	0	.00	- .11	.00		.0	0		0	0	0
RED BLUFF WB AIRPORT R	101.2	65.0	83.1	2.1	110	2+	57	24	0	31	0	0	0	.00	- .06	.00		.0	0		0	0	0
REDDING FIRE STA NO 2	101.7	68.3	85.0	4.5	109	2	61	24	0	31	0	0	0	.00	- .13	.00		.0	0		0	0	0
ROCKLIN	100.3	57.8	79.1	3.1	108	4	50	21+	0	31	0	0	0	.00	- .01	.00		.0	0		0	0	0
SACRAMENTO WB AIRPORT R	97.5	58.3	77.9	3.8	106	3	52	24+	0	28	0	0	0	.00	- .02	.00		.0	0		0	0	0
SACRAMENTO WB CITY R	97.6	61.6	79.6	6.8	107	3	54	24+	0	28	0	0	0	.00	- .04	.00					0	0	0
SHASTA DAM	96.2	69.0	82.6		103	14+	61	24	0	28	0	0	0	.00		.00		.0	0		0	0	0
SIERRA CITY	88.8	49.7	69.3		94	23+	43	28+	7	15	0	0	0	T		T	11	.0	0		0	0	0
SIERRAVILLE RANGER STA	87.1	40.8	64.0	1.8	95	10	33	27+	67	10	0	0	0	.00	- .15	.00		.0	0		0	0	0
SODA SPRINGS 1 E //R	76.9	42.9	59.9		84	9	37	28	149	0	0	0	0	.00		.00		.0	0		0	0	0
STONY GORGE RESERVOIR	98.6	59.2	78.9	1.7	106	3	52	24	0	31	0	0	0	.00	- .05	.00		.0	0		0	0	0
STRAWBERRY VALLEY	86.7	48.5	67.6		94	3	41	5	12	8	0	0	0	T		T	10	.0	0		0	0	0
TURNTABLE CREEK	99.9	66.5	83.2		106	10+	60	24	0	31	0	0	0	.00		.00		.0	0		0	0	0
TWIN LAKES	71.3	43.0	57.2	1.9	77	9+	32	29	236	0	0	1	0	.00	- .36	.00		.0	0		0	0	0
VACAVILLE	98.3	53.6	76.0	1.8	107	3	49	29+	0	30	0	0	0	.00	- .01	.00		.0	0		0	0	0
VOLTA POWER HOUSE	95.0	61.4	78.2		101	3	51	24	0	29	0	0	0	.00	- .11	.00		.0	0		0	0	0
WHISKEYTOWN RES	97.2	65.0	81.1		104	23+	59	24	0	30	0	0	0	.00		.00		.0	0		0	0	0
WILLIAMS	97.9	60.0	79.0		103	23+	46	18	0	31	0	0	0	.00		.00		.0	0		0	0	0
WILLOWS	96.3	59.1	77.7	1.3	103	13+	49	24	0	28	0	0	0	.00	- .07	.00		.0	0		0	0	0
WILLOWS USBR	98.4	61.4	79.9		103	3	50	24	0	31	0	0	0	.00		.00		.0	0		0	0	0
WINTERS	99.1	60.3	79.7		108	4	55	26+	0	31	0	0	0	.00		.00		.0	0		0	0	0
WOODLAND 1 WNW	98.8	57.6	78.2	3.0	108	4	52	18	0	30	0	0	0	.00	- .01	.00		.0	0		0	0	0
DIVISION			73.4	2.2										T	- .09			.0					
* * * NORTHEAST INTERIOR BASINS 03																							
BOCA	86.7	32.6	59.7		93	22+	26	28+	161	9	0	16	0	.00		.00		.0	0		0	0	0
BODIE	78.9	33.3	56.1		84	9+	24	29+	270	0	0	19	0	.30		.30	17	.0	0		1	0	0
BRIDGEPORT	85.1	35.7	60.4		91	9	26	29	141	3	0	9	0	.11		.05	3	.0	0		0	0	0
CEDARVILLE	89.4M	50.8M	70.1M	- .3	97	23+	44	30+	9	18	0	0	0	.00	- .15	.00		.0	0		0	0	0
DONNER MEMORIAL ST PK	84.7	37.3	61.0		92	10	30	27	121	3	0	4	0	.00		.00		.0	0		0	0	0
DOYLE 5 SSE	91.0M	47.7M	69.4M		97	22+	39	25	7	17	0	0	0	.00		.00		.0	0		0	0	0
FLEMING FISH AND GAME	91.2	45.2	68.2		98	6	36	25	11	20	0	0	0	.00		.00		.0	0		0	0	0
FORT BIDWELL	88.0	44.4	66.2	- .8	95	22	37	29	38	15	0	0	0	.00	- .17	.00		.0	0		0	0	0
MONO LAKE	86.4	49.4	67.9		93	1	42	29	9	4	0	0	0	.31		.31	17	.0	0		1	0	0
SQUAW VALLEY	82.7	39.6	61.2		91	10	31	29	121	1	0	1	0	.00		.00		.0	0		0	0	0
SUSANVILLE AIRPORT	91.5	45.8	68.7	.7	97	22+	38	5	8	23	0	0	0	.00	- .09	.00		.0	0		0	0	0
TAHOE CITY	79.5	44.6	62.1	2.1	86	10+	39	30+	96	0	0	0	0	.00	- .14	.00		.0	0		0	0	0
TAHOE VALLEY FAA AP	79.4	36.4	57.9		85	2	28	27	215	0	0	10	0										
TERMO	88.3	38.1	63.2		95	21	30	5	78	13	0	6	0	.05		.05	28	.0	0		0	0	0
TRUCKEE RANGER STATION	83.5	37.0	60.3	- .1	91	10	29	29	148	1	0	10	0	.00	- .17	.00		.0	0		0	0	0
WOODFORDS	87.5	54.6	71.1		93	3+	44	29	6	9	0	0	0	.00		.00		.0	0		0	0	0
DIVISION			64.4	.3										.05	- .21			.0					
* * * CENTRAL COAST DRAINAGE 04																							
AVILA BEACH	75.5	52.9	64.2		110	4	49	29	49	1	0	0	0										
BEN LOMOND NO 3	89.1	47.6	68.4		102	4	42	25	9	15	0	0	0	.00		.00		.0	0		0	0	0
BERKELEY	73.3	54.1	63.7	2.1	83	4	50	14	57	0	0	0	0	.00	- .04	.00		.0	0		0	0	0
BURLINGAME	78.3	51.6	65.0		85	22+	43	7	46	0	0	0	0	.00		.00		.0	0		0	0	0
CARMEL VALLEY	80.3	42.5	61.4		93	4+	35	29+	119	3	0	0	0	.00		.00		.0	0		0	0	0
CROCKETT	88.8	55.3	72.1		98	4	52	26+	4	19	0	0	0	.00	- .02	.00		.0	0		0	0	0

See Reference Notes Following Station Index

CLIMATOLOGICAL DATA

Continued

CALIFORNIA
AUGUST 1969

Station		Temperature: Average Maximum	Average Minimum	Average	Departure From Normal	Highest	Date	Lowest	Date	Degree Days	No. of Days: Max. 90° or Above	Max. 32° or Below	Min. 32° or Below	Min. 0° or Below	Precipitation: Total	Departure From Normal	Greatest Day	Date	Snow, Sleet: Total	Max. Depth on Ground	Date	No. of Days: .10 or More	.50 or More	1.00 or More
FORT ORD		63.3	50.3	56.8		70	4	45	25	246	0	0	0	0	T		T	31+	.0	0		0	0	0
GILROY		91.7	50.2	71.0		101	4+	46	29	0	19	0	0	0	.00		.00		.0	0		0	0	0
HALF MOON BAY		61.5	47.6	54.6		67	25+	42	7	316	0	0	0	0	.00		.00		.0	0		0	0	0
HOLLISTER 1 SW		87.3	45.4	66.4	- .8	99	4+	40	27	23	14	0	0	0	.00	- .02	.00		.0	0		0	0	0
KING CITY		89.4M	47.7M	68.6M	1.5	99	31+	41	26	2		0	0	0	.00	- .01	.00		.0	0		0	0	0
LIVERMORE COUNTY F D		97.2	50.9	74.1	3.3	105	21+	44	29	□	28	0	0	0	.00	- .02	.00		.0	□		0	0	0
LOS GATOS		90.5	51.8	71.2	2.4	97	21+	46	29	0	18	□	0	0	.00	- .02	.00		.0	0		0	0	0
MARTINEZ FIRE STATION		89.7	54.7	72.2		100	4+	51	26+	6	21	□	0	0	.00		.00		.0	0		0	0	0
MONTEREY		68.2	49.0	58.6		79	25	46	4	192	0	0	0	0	T		T	20+	.0	0		0	0	0
MONTEREY NALF		66.2	50.4	58.3		74	21	47	31	201	0	0	0	0	T		T	24+	.0	0		0	0	0
MORRO BAY FIRE DEPT		66.5	51.5	59.0		74	4	47	28	179	□	0	0	0	.00		.00		.0	0		0	0	0
MOUNT DIABLO N GATE		93.8	65.1	79.5		101	4	50	25+	0	26	0	0	0	.00		.00		.0	0		0	0	0
MOUNT HAMILTON		83.5M	65.8M	74.7M	4.7	94	3+	52	24	2	4	0	0	0	T	- .01	T	9	.0	0		0	0	0
NACIMIENTO DAM		99.7	50.6	75.2		110	4	44	29	0	31	0	0	0	.00		.00		.0	0		0	0	0
NEWARK		81.8	57.6	69.7		90	2	52	22	5	1	0	0	0	.00		.00		.0	0		0	0	0
OAKLAND WB AIRPORT	R	72.1	54.6	63.4	- .8	83	13	51	14	60	0	0	0	0	.00	- .03	.00		.0	0		0	0	0
PALO ALTO CITY HALL		82.5	52.5	67.5		90	13+	46	31+	13	3	□	0	0	.00		.00		.0	0		0	0	0
PASO ROBLES		98.2M	48.6M	73.4M		108	3	43	29	0	30	□	0	0	.00		.00		.0	0		0	0	0
PASO ROBLES FAA AP		98.8	52.6	75.7		110	3	48	30+	0	31	□	0	0	.00		.00		.0	0		0	0	0
PINNACLES NAT MONUMENT		100.5	51.7	76.1		110	3	42	29	0	31	□	0	0	.00		.00		.0	0		0	0	0
PISMO BEACH		69.7	51.8	60.8		99	4	48	31	141	1	0	0	0	.00		.00		.0	0		0	0	0
POINT PIEDRAS BLANCAS		63.3	49.7	56.5		70	3	45	30	255	0	0	0	0	.00		.00		.0	0		0	0	0
PORT CHICAGO NAVAL DEP		94.1	51.9	73.0		101	3+	50	31+	0	27	0	0	0	.00		.00		.0	0		0	0	0
PRIEST VALLEY		98.0	47.6	72.8		107	3	39	29	0	31	0	0	0	.00	- .02	.00		.0	0		0	0	0
REDWOOD CITY		88.6	50.4	69.5	2.3	97	3	46	29	2	15	0	0	0	.00	- .02	.00		.0	0		0	0	0
RICHMOND		72.7M	53.6M	63.2M		81	26	47	7	67	0	0	0	0	.00		.00		.0	0		0	0	0
SAINT MARYS COLLEGE		90.1	52.2	71.2		100	3+	47	29+	5	19	□	0	0	.00		.00		.0	0		0	0	0
SALINAS 2 E		73.0	49.1	61.1	- 1.2	82	3	44	27	120	0	0	0	0	.00	- .04	.00		.0	0		0	□	0
SALINAS FAA AP		70.1	48.7	59.4		81	3	44	27	167	0	0	0	0	T		T	24+	.0	0		0	0	0
SAN ANTONIO MISSION		100.3M	49.2M	74.8M		108	3	40	29+	0	31	0	0	0	.00		.00		.0	0		0	0	0
S F RICHMOND SUNSET	R	63.7	51.5	57.6		71	31+	48	14	219	0	0	0	0	.00		.00		.0	0		0	0	0
SAN FRANCISCO WB AP	R	73.3	52.6	63.0	.2	81	29+	49	14	70	0	0	0	0	T	- .02	T	14	.0	□		0	0	0
S F FEDERAL BUILDING	R	66.1	52.6	59.4	.0	74	29	48	14	171	0	□	0	0	T	- .04	T	19	.0	0		0	0	0
SAN GREGORIO 2 SE		69.6	44.6	57.1		77	31	38	6	236	0	□	0	0	.04		.02	1	.0	0		0	0	0
SAN JOSE	R	86.5	54.5	70.5	2.9	93	2	50	29+	0	9	0	0	0	.00	- .03	.00		.0	0		0	0	0
SAN LUIS OBISPO POLY		82.5	50.4	66.5	1.8	104	3	46	29	14	3	0	0	0	.00	- .03	.00		.0	0		0	0	0
SAN MATEO		83.8M	51.8M	67.8M		93	21	48	30+	11	6	0	0	0	.00		.00		.0	0		0	0	0
SANTA CLARA UNIVERSITY		86.0	54.2	70.1	2.8	94	2	51	29+	1	10	0	0	0	.00	- .02	.00		.0	0		0	0	0
SANTA CRUZ		75.5	47.4	61.5	- 1.5	89	5	42	27	112	□	□	0	0	.00	- .06	.00		.0	0		0	0	0
UPR SAN LEANDRO FILTER		80.0	50.8	65.4		90	6	48	29+	28	1	0	0	0	.00		.00		.0	□		0	0	0
WALNUT CREEK 2 ESE		95.0	52.0	73.5		105	3	43	14	0	25	0	0	0	.00	- .02	.00		.0	0		□	0	0
WATSONVILLE WATERWORKS		71.2	49.7	60.5		85	5	46	27+	137	0	0	0	0	.00		.00		.0	0		0	0	0
DIVISION				66.6	1.4										T	- .03			.0					
* * * SAN JOAQUIN DRAINAGE 05																								
ANTIOCH FIBREBOARD ML		89.8	59.8	74.8	2.5	98	21+	54	26+	0	19	0	0	0	.00	- .02	.00		.0	□		0	0	0
ANTIOCH PUMPING PL 3		93.7	54.7	74.2		102	4+	50	28	0	24	0	0	0	.00		.00		.0	0		0	0	0
ASH MOUNTAIN		98.8	68.1M	83.5M	1.7	105	22	61	4	0	31	0	0	0	.01	- .03	.01	11	.0	0		0	0	0
AUBERRY 1 NNE																								
BAKERSFIELD WB AIRPORT	R	100.9	71.5	86.2	4.5	107	3	63	26	0	31	□	0	0	T	T	T	16	.0	0		0	0	0
BALCH POWER HOUSE		95.8	69.9	82.9		101	22+	63	30	0	29	□	0	0	.00		.00		.0	0		0	0	0
BLACKWELLS CORNER		99.1	62.7	80.9		105	14+	56	29+	0	29	0	0	0	.00		.00		.0	0		0	0	0
BUTTONWILLOW		99.8	62.2	81.0		104	23+	54	30	0	31	0	0	0	.00		.00		.0	□		0	0	0
CALAVERAS BIG TREES		86.5	49.9	68.2	1.0	93	4	43	29	11	10	0	0	0	.00	- .03	.00		.0	0		0	0	0
CAMP PARDEE		98.6	61.3	80.0	2.9	107	4	54	29+	0	30	0	0	0	.00	.00	.00		.0	□		0	0	0
CATHEYS VY BULL RUN RH		96.6	59.2	77.9		102	4+	50	29	0	30	0	0	□	T		T	10	.0	0		0	0	0
CHERRY VALLEY DAM		90.7M	54.5M	72.6M		97	4	46	29	0	21	□	0	0	T		T	17	.0	0		0	0	0
COALINGA		100.3	62.4	81.4	1.8	107	3	54	28	0	31	0	0	0	.00	- .01	.00		.0	0		0	□	0
CORCORAN IRRIG DIST		100.6	61.4	81.0		105	11+	56	27	0	31	0	0	0	.00		.00		.0	0		0	0	0
DENAIR 3 NNE		95.5	54.0	74.8	.2	102	13	47	27+	0	28	0	0	0	.00	- T	.00		.0	0		0	0	0
DUDLEYS		93.1	45.0	69.1	1.8	99	14+	36	29	7	23	0	0	0	T	- .01	T	17+	.0	0		0	0	0
ELECTRA POWER HOUSE		99.9	55.4	77.7	1.7	108	3	48	29	0	31	0	0	0	.00	- .01	.00		.0	0		□	0	0
FIVE POINTS 5 SSW		99.3M	61.4M	80.4M		104	2	54	29+	0	31	0	0	0	.00		.00		.0	0		0	0	0
FRESNO WB AIRPORT	R	97.9	61.4	79.7	.8	103	21	53	29	0	30	0	0	0	.00	- .01	.00		.0	0		□	0	0
FRIANT GOVERNMENT CAMP		101.5	59.4	80.5		107	4	50	30+	0	31	0	0	0	.00		.00		.0	0		0	0	0
GLENNVILLE		94.1M	51.3M	72.7M		99	21	44	29	1		0	0	0	.00		.00		.0	0		0	0	0
GRANT GROVE		78.1	53.0	65.6		82	23+	45	29	33	0	0	0	0	.13		.07	10	.0	0		0	0	0
HANFORD		97.8	57.9	77.9	- .2	103	10	50	29	0	31	0	0	□	.00	- T	.00		.0	0		0	0	0
HETCH HETCHY		86.1	55.4	70.8	.1	93	5+	49	29	0	4	□	0	0	.01	- .07	.01	17	.0	0		0	0	0
HUNTINGTON LAKE		76.2	47.1	61.7	1.3	82	14	39	29+	104	0	0	0	0					.0	0				
IDRIA		93.9M	67.1M	80.5M	2.1	101	4	60	29+	0	27	□	0	0	.00	- .05	.00		.0	0		0	0	0
KERN RIVER PH NO 1		99.9	74.9	87.4	1.8	107	21	67	25	0	31	0	0	0	.00	- .02	.00		.0	0		0	□	0
KERN RIVER PH NO 3		99.1	66.2	82.7		104	22+	53	26	0	31	0	0	0	T		T	16	.0	0		0	0	0
KETTLEMAN CITY		100.6	64.6	82.6		107	10+	51	29	□	31	□	0	0	.02		.02	11	.0	0		0	0	0
KETTLEMAN STATION		100.5	70.5	85.5		106	3	62	29+	0	31	0	0	□	.00		.00		.0	0		0	0	0
KNIGHTS FERRY 2 SE																								
LE GRAND		96.4	60.0	78.2	1.2	100	22+	52	27	0	31	□	0	0	.00	- T	.00		.0	0		0	□	0
LEMON COVE		97.7	63.6	80.7	.8	103	20	54	29	0	31	□	0	0	.00	- .03	.00		.0	0		0	□	0

See Reference Notes Following Station Index

CLIMATOLOGICAL DATA

Continued

Station	Temperature: Average Maximum	Average Minimum	Average	Departure From Normal	Highest	Date	Lowest	Date	Degree Days	No. of Days: Max. 90° or Above	Max. 32° or Below	Min. 32° or Below	Min. 0° or Below	Precipitation: Total	Departure From Normal	Greatest Day	Date	Snow, Sleet: Total	Max. Depth on Ground	Date	No. of Days: .10 or More	.50 or More	1.00 or More
LINDSAY	99.2	61.2	80.2	2.0	104	21	53	27	0	31	0	0	0	.00	- .01	.00		.0	0		0	0	0
LITTLE PANOCHE DET DAM	95.6	62.4	79.0		104	4	52	27	0	28	0	0	0	.00		.00		.0	0		0	0	0
LODGEPOLE	78.3	46.1	62.2		85	8	38	29	95	0	0	0	0	.09		.08	11	.0	0		0	0	0
LODI	95.8	57.5	76.7	5.8	101	3	52	26+	0	29	0	0	0	.00	- .01	.00		.0	0		0	0	0
LOS BANOS	96.8	59.2	78.0	1.1	102	14+	53	27+	0	31	0	0	0	.00	- .01	.00		.0	0		0	0	0
LOS BANOS DET RESV	96.0	66.4	81.2		101	14+	57	18	0	29	0	0	0	.00		.00		.0	0		0	0	0
MADERA	100.0	61.5	80.8	3.0	106	4	53	27	0	31	0	0	0	T	- .01	T	17+	.0	0		0	0	0
MANTECA	97.1	58.5	77.8		104	4	53	29	0	29	0	0	0	.00		.00		.0	0		0	0	0
MARICOPA	99.2M	71.7M	85.5M	1.6	105	4	62	25	0	30	0	0	0	.00	- .01	.00		.0	0		0	0	0
MERCED FIRE STATION 2	99.1	58.1	78.6	2.3	104	13+	50	27	0	31	0	0	0	.00	- T	.00		.0	0		0	0	0
MODESTO	96.2	59.0	77.6	3.6	103	3	54	27+	0	28	0	0	0	.00	- .01	.00		.0	0		0	0	0
NEWMAN 2 NW	96.1	56.8	76.5	.1	102	13	49	29	0	30	0	0	0	.00	.00	.00		.0	0		0	0	0
NORTH FORK RANGER STA	95.2M	58.1M	76.7M		100	15+	50	29	0	27	0	0	0	.02	.01	.02	17	.0	0		0	0	0
ORANGE COVE	99.0	62.5	80.8	2.6	103	23+	53	29	0	31	0	0	0	.00	- T	.00		.0	0		0	0	0
PORTERVILLE	99.6	64.5	82.1	3.0	105	10	55	25	0	31	0	0	0	.00	- .01	.00		.0	0		0	0	0
POSEY 3 E	87.2	50.3	68.8		90	31+	43	30	0	2	0	0	0	.00		.00		.0	0		0	0	0
SALT SPRINGS PWR HOUSE	89.6	62.4	76.0		95	4+	53	30+	0	18	0	0	0	.00		.00		.0	0		0	0	0
SAN LUIS DAM	94.4	65.6	80.0		101	4	54	16	0	26	0	0	0	.00		.00		.0	0		0	0	0
SONORA RS	97.7	55.9	76.8	.6	106	4	48	29	0	31	0	0	0	.00	- .02	.00		.0	0		0	0	0
SO ENTRANCE YOSEMITE	86.0	49.2	67.6		94	3	42	29+	16	7	0	0	0	.03		.03	17	.0	0		0	0	0
STOCKTON WBAP	97.2	61.0	79.1	2.9	104	3+	55	24	0	29	0	0	0	.00	- T	.00		.0	0		0	0	0
STOCKTON FIRE STA NO 4	95.7	57.2	76.5	3.9	102	4+	51	24+	0	27	0	0	0	.00	- T	.00		.0	0		0	0	0
TEHACHAPI	89.2	55.7	72.5		95	9	44	30	0	17	0	0	0	.00		.00		.0	0		0	0	0
TEJON RANCHO	97.9	70.3	84.1	3.6	103	3	62	25	0	31	0	0	0	.00	- .02	.00		.0	0		0	0	0
THREE RVRS EDISON PW 2	98.5	64.6	81.6	3.2	106	22	57	30+	0	31	0	0	0	.06	.04	.06	11	.0	0		0	0	0
TIGER CREEK PH	94.9	56.6	75.8	2.8	102	3	46	24	0	28	0	0	0	.00	- .02	.00		.0	0		0	0	0
TRACY CARBONA	97.6	59.3	78.5		103	22+	52	29+	0	29	0	0	0	.00		.00		.0	0		0	0	0
TRACY PUMPING PLANT	96.4	61.1	78.8		108	3	55	24+	0	26	0	0	0	.00		.00		.0	0		0	0	0
VISALIA	97.2	62.7	80.0	.1	102	22	55	27	0	30	0	0	0	.00	- T	.00		.0	0		0	0	0
WASCO	100.1	64.7	82.4	1.3	105	4	58	30+	0	31	0	0	0	.00	- T	.00		.0	0		0	0	0
YOSEMITE PARK HEADQTRS	92.9	50.2	71.6	.8	98	23	43	27	0	27	0	0	0	.01	- .05	.01	18	.0	0		0	0	0
DIVISION			77.7	2.4										.01	- .01			.0					
* * *																							
SOUTH COAST																							
DRAINAGE 06																							
ALPINE																							
AVALON PLEASURE PIER	73.1	64.6	68.9	2.1	84	10	60	25+	0	0	0	0	0	.00	- .04	.00		.0	0		0	0	0
BARRETT DAM	97.9	62.5	80.2	4.1	108	5	51	29	0	30	0	0	0	.00	- .22	.00		.0	0		0	0	0
BEAUMONT PUMPING PLANT	97.9	64.5	81.2		103	6+	54	30	0	31	0	0	0	.00	- .37	.00		.0	0		0	0	0
BIG BEAR LAKE	81.4	51.5	66.5		85	23+	42	30	23	0	0	0	0	.00		.00		.0	0		0	0	0
BONITA	83.9	62.0	73.0	2.7	100	22	54	27	0	2	0	0	0	.06	- .02	.06	10	.0	0		0	0	0
BURBANK VALLEY PMP PLT	94.7	62.3	78.5	4.4	109	21	55	20+	0	26	0	0	0	.00	- .05	.00		.0	0		0	0	0
CACHUMA DAM	94.6	50.2	72.4		107	5	42	31	1	25	0	0	0	.00		.00		.0	0		0	0	0
CAMPO	96.7	56.6	76.7		104	5+	44	29+	0	30	0	0	0	T		T	1	.0	0		0	0	0
CANOGA PARK PIERCE COL	98.7	59.4	79.1		110	21	51	20	0	30	0	0	0	.00		.00		.0	0		0	0	0
CHULA VISTA	74.1	64.4	69.3	1.3	84	23	61	24	0	0	0	0	0	.01	- .08	.01	11	.0	0		0	0	0
CLAREMONT POMONA COL	93.2	61.6	77.4	3.3	104	21	53	30	0	25	0	0	0	.00	- .12	.00		.0	0		0	0	0
CORONA	96.8	59.7	78.3	4.0	108	22	54	30+	0	27	0	0	0	.00	- .07	.00		.0	0		0	0	0
CULVER CITY	81.6	63.1	72.4		88	6	58	23	0	0	0	0	0	.00		.00		.0	0		0	0	0
CUYAMA	97.1	53.9	75.5		104	23+	47	30+	0	29	0	0	0	.00		.00		.0	0		0	0	0
CUYAMACA	91.2M	57.9M	74.6M	4.9	110	22	40	31	0		0	0	0	.00	- .54	.00		.0	0		0	0	0
DRY CANYON RESERVOIR	97.8	54.3	76.1		109	5	47	31+	0	29	0	0	0	.00	- .10	.00		.0	0		0	0	0
EL CAPITAN DAM	97.8	61.5	79.7		112	22	54	30	0	29	0	0	0	.06		.06	10	.0	0		0	0	0
ELSINORE	102.3M	63.1M	82.7M	4.5	110	4	55	19	0	30	0	0	0	.00	- .11	.00		.0	0		0	0	0
ESCONDIDO	91.8	60.7	76.3	2.9	104	22	54	20	0	19	0	0	0	.15	.00	.15	10	.0	0		1	0	0
FONTANA KAISER	100.2	69.0	84.6		110	21	60	30	0	31	0	0	0	.00		.00		.0	0		0	0	0
GILLESPIE FIELD	91.5	64.5	78.0		108	22	60	4	0	20	0	0	0	.48		.48	10	.0	0		1	0	0
HENSHAW DAM	96.8	56.7	76.8		104	23	47	29	0	31	0	0	0	.00		.00		.0	0		0	0	0
IDYLLWILD RANGER STA	89.9	50.5	70.2		97	5	42	29	2	16	0	0	0	.00		.00		.0	0		0	0	0
JULIAN WYNOLA	95.0	59.3	77.2		103	22+	49	29	0	30	0	0	0	.05		.05	15	.0	0		0	0	0
LAGUNA BEACH	78.8M	61.4M	70.1M	1.5	88	22	54	21+	0	0	0	0	0	.00	- .07	.00		.0	0		0	0	0
LA MESA	87.2	64.2M	75.7M		106	22	59	20	0	11	0	0	0	.18		.18	10	.0	0		1	0	0
LOMPOC	71.6	51.7	61.7		80	5+	48	30	98	0	0	0	0	.00		.00		.0	0		0	0	0
LONG BEACH																							
LONG BEACH WB AP	86.1	64.3	75.2	2.9	96	22	61	23+	0	9	0	0	0	T	- .03	T	10	.0	0		0	0	0
LOS ANGELES WB AIRPORT R	76.7	65.3	71.0	1.9	86	10	60	23	0	0	0	0	0	.00	- .02	.00		.0	0		0	0	0
LOS ANGELES CIVIC CTR R	86.7	67.2	77.0	3.9	97	22	61	19	0	13	0	0	0	.00	- .04	.00		.0	0		0	0	0
MT BALDY NOTCH																							
MOUNT WILSON FC 338 B //	84.6	62.3	73.5		90	5+	55	30+	0	3	0	0	0	.00		.00		.0	0		0	0	0
NEWPORT BEACH HARBOR	74.5	63.3M	68.9M	.7	79	10+	58	28+	0	0	0	0	0	T	- .07	T	8	.0	0		0	0	0
OCEANSIDE	79.6M	63.9M	71.8M		85	10	57	18	0	0	0	0	0	.00		.00		.0	0		0	0	0
OJAI	92.0	57.6	74.8	2.0	104	21	49	24	0	22	0	0	0	.00	- .05	.00		.0	0		0	0	0
OXNARD	77.0	59.0	68.0	2.8	84	11	53	20	1	0	0	0	0	.00	- .03	.00		.0	0		0	0	0
PALOMAR MT OBSERVATORY	90.1	64.5	77.3		96	6	55	29	0	17	0	0	0	.00		.00		.0	0		0	0	0
PASADENA	93.5	63.0	78.3	4.6	104	22+	55	19	0	25	0	0	0	.00	- .06	.00		.0	0		0	0	0
PERRIS	100.2	58.6	79.4		108	5	49	31	0	30	0	0	0	.00		.00		.0	0		0	0	0
POMONA	95.8	62.7	79.3	5.6	107	21	56	21+	0	28	0	0	0	.02	- .06	.02	2	.0	0		0	0	0
RAMONA SPAULDING	97.7	56.7	77.2		109	22	45	19	0	29	0	0	0	.09		.09	10	.0	0		0	0	0
REDLANDS	99.6	62.6	81.1	5.0	107	21+	55	30	0	30	0	0	0	.00	- .17	.00		.0	0		0	0	0
RIVERSIDE FIRE STA #3	97.6M	62.7M	80.2M	4.7	107	22+	57	30+	0	28	0	0	0			.00					0	0	0

See Reference Notes Following Station Index

CLIMATOLOGICAL DATA

Continued

CALIFORNIA
AUGUST 1969

Station	Temperature: Average Maximum	Average Minimum	Average	Departure From Normal	Highest	Date	Lowest	Date	Degree Days	No. of Days: Max. 90° or Above	Max. 32° or Below	Min. 32° or Below	Min. 0° or Below	Precipitation: Total	Departure From Normal	Greatest Day	Date	Snow, Sleet: Total	Max. Depth on Ground	Date	No. of Days: .10 or More	.50 or More	1.00 or More
RIVERSIDE EXP STA R	97.6	59.9	78.8		107	23+	52	30	0	28	0	0	0	.00		.00		.0	0		0	0	0
SAN BERNARDINO CO HOSP	100.6	67.1	81.4	4.2	108	21+	55	30+	0	31	0	0	0	T	- .16	T	8	.0	0		0	0	0
SANDBERG WB //R	87.7	65.0	76.4	3.1	93	15+	58	29+	0	12	0	0	0	T	- .09	T	10	.0	0		0	0	0
SAN DIEGO WB AIRPORT R	78.8	66.8	72.8	1.0	89	22	64	29+	0	0	0	0	0	.01	- .07	.01	10	.0	0		0	0	0
SAN FERNANDO	96.0	60.6	78.3	4.5	108	21	52	20+	0	28	0	0	0	.00	- .04	.00		.0	0		0	0	0
SAN GABRIEL FIRE DEPT	93.2	62.6	77.9		102	22+	55	20+	0	23	0	0	0	.00		.00		.0	0		0	0	0
SAN JACINTO	105.3	60.3	82.8	5.8	112	5+	50	29	0	31	0	0	0	.00	- .23	.00		.0	0		0	0	0
SAN NICOLAS ISLAND																							
SANTA ANA FIRE STATION	87.1	64.3	75.7	3.4	101	22	60	20	0	7	0	0	0	.00	- .05	.00		.0	0		0	0	0
SANTA BARBARA	77.1	59.5	68.3	.9	86	22	55	23	0	0	0	0	0	.00	- .04	.00		.0	0		0	0	0
SANTA BARBARA FAA AP	73.9	56.1	66.0		81	8	54	23+	4	0	0	0	0	T		T	28+	.0	0		0	0	0
SANTA MARIA WB AIRPORT R	73.4	51.4	62.4	.0	83	4	46	27+	78	0	0	0	0	T	- .03	T	23+	.0	0		0	0	0
SANTA MONICA PIER	71.2	62.0M	66.6M		80	10+	59	25+	2	0	0	0	0	.00		.00		.0	0		0	0	0
SANTA PAULA	83.2	56.2	69.7		90	8	47	23	0	1	0	0	0	.00		.00		.0	0		0	0	0
TORRANCE	81.3	62.3	71.8	3.3	91	22	57	20	0	2	0	0	0	.00	- .02	.00		.0	0		0	0	0
TUJUNGA	95.5	61.5	78.5		105	21	52	31+	0	29	0	0	0	.00		.00		.0	0		0	0	0
TUSTIN IRVINE RANCH	88.9	61.2	75.1	3.6	104	22	54	20	0	13	0	0	0	.00	- .04	.00		.0	0		0	0	0
TWITCHELL DAM	83.6M	48.6M	66.1M		109	4	43	30+	28	4	0	0	0	.00		.00		.0	0		0	0	0
U C L A	83.5	62.9	73.2		93	22	58	30	0	4	0	0	0	.00		.00		.0	0		0	0	0
UPLAND 3 N	95.4	60.9	78.2		105	21	51	30	0	28	0	0	0	.00		.00		.0	0		0	0	0
VISTA 2 NNE	85.4	61.6	73.5		98	22	57	21+	0	6	0	0	0	.05		.05	10	.0	0		0	0	0
WARNER SPRINGS	96.7	54.4	75.6	2.9	103	5+	42	29+	0	30	0	0	0	.00	- .94	.00		.0	0		0	0	0
YORBA LINDA	92.9	M	M		103	22				23	0	0	0	.00	- .11	.00		.0	0		0	0	0
DIVISION			74.8	3.2										.02	- .13			.0					
* * * SOUTHEAST DESERT BASINS 07																							
BAKER 9 NNW	113.0	78.8	95.9		123	10	69	18	0	31	0	0	0	.00		.00		.0	0		0	0	0
BARSTOW	104.7	66.4	85.6		108	4+	56	21	0	31	0	0	0	.05		.05	10	.0	0		0	0	0
BEAUMONT 1 E	99.8	63.2	81.5		106	5+	53	29	0	31	0	0	0	.00		.00		.0	0		0	0	0
BISHOP WB AIRPORT R	98.1	55.4	76.8	2.5	103	9+	47	30	0	31	0	0	0	.04	- .08	.03	17	.0	0		0	0	0
BISHOP UNION CARBIDE	73.1	52.5	62.8		89	22	46	30	90	0	0	0	0					.0	0				
BLYTHE	110.8	81.1	96.0	5.0	117	28+	70	21+	0	31	0	0	0	.56	- .28	.43	8	.0	0		2	0	0
BLYTHE FAA AIRPORT	111.3	86.3	98.8		118	5+	80	26	0	31	0	0	0	.17		.09	15	.0	0		0	0	0
BORREGO DESERT PARK	110.6	79.1	94.9		119	5	70	19	0	31	0	0	0	.02				.0	0		0	0	0
BRAWLEY 2 SW	108.7	73.2	93.5	1.2	116	22	62	7	0	31	0	0	0	T	- .32	T	2	.0	0		0	0	0
CANTIL	105.5	67.2	86.4		111	3	53	30	0	31	0	0	0	.00		.00		.0	0		0	0	0
DAGGETT FAA AIRPORT	105.9	76.0	91.0		112	4+	68	30+	0	31	0	0	0	.34		.34	24	.0	0		1	0	0
DEATH VALLEY	117.2	89.5	103.4	4.3	121	15+	75	30	0	31	0	0	0	.00	- .14	.00		.0	0		0	0	0
DEEP SPRINGS COLLEGE	M	M	M		97	16+	49	29+			0	0	0	.22		.22	11	.0	0		1	0	0
EAGLE MOUNTAIN	108.0	86.7	97.4		116	6+	80	19	0	31	0	0	0	T		T	2	.0	0		0	0	0
EL CENTRO 2 SSW	111.5M	78.5	95.0M	3.8	118	23+	71	29+	0	31	0	0	0	.94	.57	.94	16	.0	0		1	1	0
FAIRMONT	93.7	69.8	81.8	3.7	101	2	60	31+	0	27	0	0	0	.00	- .14	.00		.0	0		0	0	0
GOLD ROCK RANCH	109.5	84.2	96.9		117	22+	77	30+	0	31	0	0	0	.03		.03	24	.0	0		0	0	0
HAIWEE	97.5	65.3	81.4	2.3	103	2	57	31+	0	31	0	0	0	.02	- .18	.02	10	.0	0		0	0	0
HAYFIELD PUMPING PLANT	106.7	79.3	93.0		115	5	69	20+	0	31	0	0	0	.00		.00		.0	0		0	0	0
IMPERIAL	109.7	82.3	96.0	5.2	117	4	75	20	0	31	0	0	0	.00	- .40	.00		.0	0		0	0	0
IMPERIAL FAA AP	110.7	81.8	96.3		118	4	75	30+	0	31	0	0	0	T		T	16+	.0	0		0	0	0
INDEPENDENCE	M	M	M		105	5				31	0	0	0	.06	- .08	.06	11	.0	0		0	0	0
INDIO U S DATE GARDEN	110.6	81.0	95.8	5.2	119	23+	71	27	0	31	0	0	0	.00	- .33	.00		.0	0		0	0	0
INYOKERN	104.7	65.1	84.9		109	5+	48	28	0	31	0	0	0	.00		.00		.0	0		0	0	0
IRON MOUNTAIN	110.8	84.6	97.7		118	6	76	30	0	31	0	0	0	.00		.00		.0	0		0	0	0
LAKE ARROWHEAD	85.6	60.5	73.1		93	4	51	19	0	7	0	0	0	T		T	8	.0	0		0	0	0
LANCASTER	101.2	61.1	81.2		107	3+	50	30	0	31	0	0	0	.00		.00		.0	0		0	0	0
LUCERNE VALLEY	M	M	M		107	3+	50	8		31	0	0	0	.00		.00		.0	0		0	0	0
MECCA FIRE STATION	108.8	78.9	93.9		120	22+	70	19	0	31	0	0	0	.00		.00		.0	0		0	0	0
MITCHELL CAVERNS	96.4	75.6	86.0		104	4	67	30	0	31	0	0	0	1.64		.84	25	.0	0		2	2	0
MOJAVE	100.8M	68.0M	84.4M		106	4+	53	29	0	31	0	0	0	.00		.00		.0	0		0	0	0
MOUNTAIN PASS	92.6	72.5	82.6		96	21+	60	24	0	30	0	0	0	1.49		1.45	24	.0	0		1	1	1
MT SAN JACINTO WSP	76.7	49.0	62.9		83	5	41	30	74	0	0	0	0	.00		.00		.0	0		0	0	0
NEEDLES FAA AIRPORT	110.7	86.1	98.4		119	3	72	13	0	31	0	0	0	.14		.10	25	.0	0		1	0	0
PALMDALE	99.4	65.4	82.4	2.4	106	5	54	30	0	31	0	0	0	.00	- .22	.00		.0	0		0	0	0
PALMDALE FAA AIRPORT	102.4	63.6	83.0		109	2+	51	30+	0	31	0	0	0	T		T	2	.0	0		0	0	0
PALM SPRINGS	112.5	77.8	95.2	6.3	121	4	67	30	0	31	0	0	0	.00	- .21	.00		.0	0		0	0	0
PARKER RESERVOIR	110.5	86.6	98.6		117	22+	81	29+	0	31	0	0	0	.04		.04	9	.0	0		0	0	0
RANDSBURG	100.9M	70.5M	85.7M		105	7+	60	29+	0	31	0	0	0	.00		.00		.0	0		0	0	0
SQUIRREL INN 2	81.0	65.3	73.2	4.5	90	3	60	29+	0	1	0	0	0	.13	- .08	.13	8	.0	0		1	0	0
THERMAL FAA AIRPORT	110.3	78.7	94.5		120	14	70	20	0	31	0	0	0	.00		.00		.0	0		0	0	0
TRONA	107.3	74.7	91.0	3.8	112	5+	64	26	0	31	0	0	0	.00	- .13	.00		.0	0		0	0	0
TWENTYNINE PALMS	107.7	74.2	91.0		113	6+	61	18	0	31	0	0	0	.19		.11	2	.0	0		1	0	0
VALYERMO RANGER STA																							
VICTORVILLE PUMP PLANT	100.6	62.1	81.4		107	5	51	30	0	31	0	0	0	.00		.00		.0	0		0	0	0
WHITE MOUNTAIN 1	69.0	36.3	52.7		73	11	27	29	374	0	0	7	0	.06		.06	17	.0	0		0	0	0
WHITE MOUNTAIN 2	58.3	40.9	49.6		64	3	33	30	469	0	0	0	0	T		T	17+	.0	0		0	0	0
WILDROSE RANGER STA	96.0	66.5	81.3		100	6+	56	28	0	29	0	0	0	.24		.24	10	.0	0		1	0	0
DIVISION			86.5	3.5										.14	- .22			.0					

See Reference Notes Following Station Index

CALIFORNIA - AUGUST 1969

SPECIAL WEATHER SUMMARY

Temperatures averaged well above normal over most of the State, with subnormal readings reported only from portions of the north and central coastal areas. Monthly means were nearly 5° above normal in some of the central and southern Sacramento Valley area and in the southern San Joaquin Valley. Both Sacramento and Los Angeles reported the second warmest August of record. Most interior stations, as well as stations in the Los Angeles Basin, reported a substantially greater number of days than usual with temperatures reaching 90° or higher. Blue Canyon reported only 1 day during the month with a mean temperature below normal, while Sacramento and Bakersfield had only 2 days and Sandberg only 3 days. Eureka, meanwhile, was reporting only 5 days during the month with mean temperatures above normal, and San Francisco set a new minimum record for the date on the 14th, a reading that equalled the all-time low for August.

New maximum temperature records for the date were set at San Diego on the 7th, 21st, and 22d, and at Sacramento on the 3d. At Red Bluff there were 21 consecutive days with readings of 100° or higher, and the mean maximum temperature for the month, 101.3°, was the second highest of record. Temperatures reached 100° for 38 consecutive days between July 16 and August 22, the second highest value of record for so prolonged a period. Sacramento reported 14 days with 100° readings.

Precipitation was very light, with many stations observing no rainfall during the month. Precipitation has been consistently light throughout most of the summer season this year. San Francisco has received only .05 inch in the 4 months from May through August, the least in 10 years, while Mt. Shasta reported only 50 percent of their normal amount for the same period.

The high temperatures and lack of precipitation were accompanied by abundant sunshine and low humidity. Red Bluff observed a humidity reading of only 2 percent on the 4th. Sacramento had 100 percent of possible sunshine for the month. Even along the coast, San Francisco reported a new record for sunshine for the month, 90 percent against a previous high of 81 percent. Eureka reported two major forest fires, burning a total of 7,000,000 feet of timber, and San Diego County experienced several major fires near the end of the month. Los Angeles reported considerably more fog and cloudiness than is normal for August, while sunshine at San Diego was 9 percent more than normal.

C. R. Elford
ESSA-Weather Bureau State Climatologist
557 Federal Office Building
50 Fulton Street
San Francisco, California 94102

DAILY PRECIPITATION

CALIFORNIA
AUGUST 1969

Station	Total	1	2	3	4	5	6	7	8	9	10	11	12	13	14	15	16	17	18	19	20	21	22	23	24	25	26	27	28	29	30	31
		Day of Month																														
* * * NORTH COAST DRAINAGE 01																																
ALDERPOINT	.00																															
ANGWIN PAC UNION COL	.00																															
BIG BAR RANGER STATION	.00																															
BOONVILLE MNTNC STA	.00																															
BRANSCOMB 2 NW	.00																															
BRIDGEVILLE 4 NNW	-	-	-	-	-	-	-	-	-	-	-	-	-	-	-	-	-	-	-	-	-	-	-	-	-	-	-	-	-	-	-	-
BURNT RANCH 1 S	.00																															
CALISTOGA	.00																															
CALLAHAN RANGER STA	.00																															
CAZADERO	.00																															
CECILVILLE 5 SE	.00																															
CLEAR CREEK	.00																															
CLOVERDALE 3 SSE	.00																															
COPCO NO 1 DAM	.00																															
COVELO	.00																															
CRESCENT CITY 1 N	.05																								.05							
CRESCENT CITY 7 ENE	.04																									.04						
CUMMINGS	.00																															
DUTTONS LANDING	.00																															
ELK VALLEY	T																								T							
EUREKA WB CITY R	T	T								T						T								T	T							
FERNDALE 8 SSW	.33	*	*	*	*	*	*	*	*	*	*	*	*	*	*	*	*	*	*	.26					.05			.02				
FERNDALE 2 NW	.01									T						.01									T							
FOREST GLEN	.00																															
FORKS OF SALMON	-	-	-	-	-	-	-	-	-	-	-	-	-	-	-	-	-	-	-	-	-	-	-	-	-	-	-	-	-	-	-	-
FORT BRAGG	.03		.02																					.01								
FORT BRAGG AVIATION	.00																															
FORT DICK	.05																								.05							
FORT JONES RANGER STA	.00																															
FORT ROSS	.03																		.03													
GARBERVILLE	.00																															
GASQUET RANGER STATION	.03																								.03							
GRATON	.00																															
GREENVIEW	.00																															
GUERNEVILLE	.00																															
HAPPY CAMP RANGER STA	.00																															
HAYFORK RANGER STATION	.00																															
HEALDSBURG	.00																															
HEALDSBURG NO 2	.00																															
HILTS	.00																															
HONEYDEW 2 WSW	T																									T						
HOOPA	.00																															
IDLEWILD HWY MNTNC STA	.00																															
KELLOGG	.00																															
KENTFIELD	.00																															
KLAMATH R	T																								T							
KNIGHTS VALLEY	-	-	-	-	-	-	-	-	-	-	-	-	-	-	-	-	-	-	-	-	-	-	-	-	-	-	-	-	-	-	-	-
KORBEL	.03																								.03							
LAKE PILLSBURY NO 2	-	-	-	-	-	-	-	-	-	-	-	-	-	-	-	-	-	-	-	-	-	-	-	-	-	-	-	-	-	-	-	-
LAVA BEDS NAT MONUMENT	.00																															
MAD RIVER RANGER STA	.00																															
MARE ISLAND	.00																															
MOUNT HEBRON RS	.00																															
MUIR WOODS	.00																															
NAPA STATE HOSPITAL	.00																															
OAK KNOLL RANGER STA	.00																															
OAKVILLE 1 WNW	.00																															
OCCIDENTAL	.00																															
ORICK PRAIRIE CREEK PK	.05																								.05							
ORLEANS	.00																															
PETALUMA FIRE STA 2	.00																															
POINT ARENA	.00																															
POTTER VALLEY PH	.00																															
RICHARDSON GROVE ST PK	.00																															
SAINT HELENA	.00																															
SAN RAFAEL	.00																															
SANTA ROSA	.00																															
SAWYERS BAR RANGER STA	.00																															
SCOTIA	.00																															
SHELTER COVE	T																								T							
SKAGGS SPGS LAS LOMAS	.00																															
SONOMA	.00																															
STANDISH HICKEY ST PK	.00																															
TRINITY DAM VISTA PT	.00																															
TULELAKE //R	.00																															
UKIAH	.00																															
UKIAH 4 WSW	.00																															
UPPER MATTOLE	.00																															
WEAVERVILLE RANGER STA	.00																															
WEED FIRE DEPARTMENT	.00																															
WILLITS 1 NE	.00																															
WILLOW CREEK 1 NW	.00																															
YREKA	.00																															
* * * SACRAMENTO DRAINAGE 02																																
ADIN RANGER STATION	.00																															
ALTURAS RANGER STATION	.00																															
AUBURN	.00																															
BERRYESSA LAKE	.00																															
BIG BEND RANGER STA	T											T																				
BLUE CANYON WB AIRPORT//R	.00																															
BOWMAN DAM	.00																															
BRANNAN ISLAND	.00																															
BROOKS FARNHAM RANCH	.00																															
BRUSH CREEK RANGER STA	.00																															
BUCKHORN	.00																															
BUCKS CREEK PH	.00																															
BURNEY	.00																															
CAMPTONVILLE RS	.00																															
CANBY 11 SW	.00																															
CANBY RANGER STATION	.02										.02																					
CANYON DAM	.00																															
CARIBOU POWER HOUSE	.00																															
CENTERVILLE PH	.00																															
CHALLENGE RANGER STA	.00																															
CHESTER	.00																															
CHICO EXPERIMENT STA	.00																															
CITRUS HEIGHTS	.00																															
CLARKSBURG	.00																															

See reference notes following Station Index.

DAILY PRECIPITATION

Continued

CALIFORNIA
AUGUST 1969

Station	Total	1	2	3	4	5	6	7	8	9	10	11	12	13	14	15	16	17	18	19	20	21	22	23	24	25	26	27	28	29	30	31
		Day of Month																														
[illegible]	-	-	-	-	-	-	-	-	-	-	-	-	-	-	-	-	-	-	-	-	-	-	-	-	-	-	-	-	-	-	-	-
[illegible]	.00																															
[illegible]	.00																															
[illegible] STA	.00																															
COLFAX	.00																															
[illegible]	.00																															
[illegible]	.00																															
COOL	-	-	-	-	-	-	-	-	-	-	-	-	-	-	-	-	-	-	-	-	-	-	-	-	-	-	-	-	-	-	-	-
CORNING HOUGHTON RANCH	.00																															
[illegible]	.00																															
DAVIS 2 WSW	.00																															
DAVIS CREEK	.01											.01																				
DEER CREEK POWER HOUSE	.00																															
[illegible]	.00																															
[illegible]	.00																															
[illegible] RANGER STA	.00																															
[illegible]	-	-	-	-	-	-	-	-	-	-	-	-	-	-	-	-	-	-	-	-	-	-	-	-	-	-	-	-	-	-	-	-
[illegible] RANGER STA	.00																															
[illegible] RESERVOIR	.00																															
FAIRFIELD FIRE STATION	.00																															
FALL RIVER MILL INTAKE	.00																															
FOLSOM DAM	.00																															
FORESTHILL RANGER STA	.00																															
FRENCH GULCH	.00																															
GARDEN VALLEY 2 S	.00																															
GEORGETOWN RANGER STA	T										T																					
GIBSON HWY MNTNCE STA	.00																															
GOLD RUN	.00																															
GRASS VALLEY NO 2	T											T																				
GREENVILLE RANGER STA	.00																															
HARRISON GULCH PS	.00																															
HARRY ENGLEBRIGHT DAM	.00																															
HAT CREEK PH NO 1	.00																															
HIDDEN VALLEY RANCH	.00																															
HOBBINS	.00																															
HUNTER DIST GRAVES RCH	.00																															
IOWA HILL	T											T																			
JESS VALLEY	T										T																		T		
KELSEYVILLE	.00																															
KILARC POWER HOUSE	.00																															
LAKEPORT	.00																															
LAKESHORE	.00																															
LAKE SPAULDING	T										T																					
LAKE SPAULDING DAM	T										T																					
LEESVILLE KEEGAN RANCH	-	-	-	-	-	-	-	-	-	-	-	-	-	-	-	-	-	-	-	-	-	-	-	-	-	-	-	-	-	-	-	-
LITTLE VALLEY	.00																															
LOCKOUT 3 WSW	.00																															
LOYALTON	-	-	-	-	-	-	-	-	-	-	-	-	-	-	-	-	-	-	-	-	-	-	-	-	-	-	-	-	-	-	-	-
MADELINE MNTNC STA	.01																													.01		
MONZANITA LAKE	.00																															
MARYSVILLE	.00																															
MC CLOUD	.00																															
MIDDLETOWN	.00																															
MINERAL	T										T																					
MONTICELLO DAM	.00																															
MOUNT DANAHER	.00																															
MOUNT SHASTA WB CITY	.00																															
NEVADA CITY	T										T	T																				
NICOLAUS 2	.00																															
ONO	.00																															
ORLAND	.00																															
OROVILLE	.00																															
OROVILLE BRIDGE	.00																															
PACIFIC HOUSE	.00																															
PARADISE	.00																															
PASKENTA RANGER STA	.00																															
PAYNES CREEK	-	-	-	-	-	-	-	-	-	-	-	-	-	-	-	-	-	-	-	-	-	-	-	-	-	-	-	-	-	-	-	-
PIT RIVER POWER HOUSE	.00																															
PLACERVILLE	T																	T														
PLACERVILLE IFG	T											T							T													
PLATINA	.00																															
PORTOLA	.00																															
QUINCY	.00																															
RED BLUFF WB AIRPORT R	.00																															
REDDING FIRE STA NO 2	.00																															
REPRESA	.00																															
RIO VISTA	.00																															
ROCKLIN	.00																															
ROUND MOUNTAIN 1 NNE	.00																															
SACRAMENTO WB AIRPORT R	.00																															
SACRAMENTO WB CITY R	.00																															
SHASTA DAM	.00																															
SHINGLE SPRINGS	.00																															
SHINGLETOWN 2 E	.00																															
SIERRA CITY	T											T																				
SIERRAVILLE RANGER STA	.00																															
SODA SPRINGS 1 E	.00																															
STANFORD [illegible] RANCH	.00																															
STONYFORD RANGER STA	.00																															
STONY GORGE RESERVOIR	.00																															
STRAWBERRY VALLEY	T										T																					
TURNTABLE CREEK	.00																															
TWIN LAKES	.00																															
UPPER LAKE 2 W	.00																															
VACAVILLE	.00																															
VINTON	.00																															
[illegible]	-	-	-	-	-	-	-	-	-	-	-	-	-	-	-	-	-	-	-	-	-	-	-	-	-	-	-	-	-	-	-	-
VOLTA POWER HOUSE	.00																															
WHISKEYTOWN RES	.00																															
WILLIAMS	.00																															
WILLOWS	.00																															
WILLOWS USBR	.00																															
WINTERS	.00																															
WOODLAND 1 WNW	.00																															
* * *																																
NORTHEAST INTERIOR BASINS (3)																																
[illegible]	.00																															
BERLIN	.00		T	T														.30														
BRIDGEPORT	.11			.05							.02							.04														
CEDARVILLE	.00																															
DONNER MEMORIAL ST PK	.00																															

See reference notes following Station Index.

DAILY PRECIPITATION

Continued

CALIFORNIA
AUGUST 1969

Station	Total	1	2	3	4	5	6	7	8	9	10	11	12	13	14	15	16	17	18	19	20	21	22	23	24	25	26	27	28	29	30	31
		Day of Month																														
DOYLE	.00																															
DOYLE 5 SSE	.00																															
ELLERY LAKE //	.44																	.44														
FLEMING FISH AND GAME	.00																															
FORT BIDWELL	.00																															
GEM LAKE	.28																	.28														
MEYERS INSPECTION STA	.00																															
MONO LAKE	.31			T						T	T							.31														
SAGEHEN CREEK	.00																															
SECRET VALLEY	T										T																					
SQUAW VALLEY	.00																															
STANDISH 1 E	.00																															
SUSANVILLE AIRPORT	.00																															
TAHOE CITY	.00																															
TERMO	.05																												.05			
TRUCKEE RANGER STATION	.00																															
WENDEL 10 SE	.00																															
WOODFORDS	.00																															
* * * CENTRAL COAST DRAINAGE 04																																
ALAMO 1 N	.00																															
ARROYO GRANDE	-	-	-	-	-	-	-	-	-	-	-	-	-	-	-	-	-	-	-	-	-	-	-	-	-	-	-	-	-	-	-	-
BEN LOMOND NO 3	.00																															
BERKELEY	.00																															
BIG SUR STATE PARK	.00																															
BLACK MOUNTAIN 2 SW	.00																															
BRADLEY	-	-	-	-	-	-	-	-	-	-	-	-	-	-	-	-	-	-	-	-	-	-	-	-	-	-	-	-	-	-	-	-
BURLINGAME	.00																															
BURTON RANCH	.00																															
CALAVERAS RESERVOIR	.00																															
CARMEL VALLEY	.00																															
CHITTENDEN PASS	-	-	-	-	-	-	-	-	-	-	-	-	-	-	-	-	-	-	-	-	-	-	-	-	-	-	-	-	-	-	-	-
CONCORD 3 E	.00																															
CROCKETT	.00																															
DAVENPORT	.03																.03															
FORT ORD	T	T	T					T	T	T		T	T		T	T	T		T	T	T	T		T	T							T
GERBER RANCH	.00																															
GILROY	.00																															
GILROY 14 ENE	.00																															
HALF MOON BAY	.00																															
HERNANDEZ 2 NW	.00																															
HOLLISTER 1 SW	.00																															
KING CITY	.00																															
LAFAYETTE 2 NNE	.00																															
LA HONDA	.00																															
LIVERMORE COUNTY F D	.00																															
LOCKWOOD 2 N	.00																															
LOS GATOS	.00																															
LOS GATOS 4 SW	.00																															
MARTINEZ 3 SSE	.00																															
MARTINEZ FIRE STATION	.00																															
MONTEREY	T																T			T	T											
MONTEREY NALF	T	T								T		T	T				T			T	T	T		T	T							
MORGAN HILL 2 E	.00																															
MORRO BAY FIRE DEPT	.00																															
MORRO BAY 3 N	.00																															
MOUNT DIABLO N GATE	.00																															
MOUNT HAMILTON	T									T																						
NACIMIENTO DAM	.00																															
NEWARK	.00																															
OAKLAND WB AIRPORT R	.00																															
PAICINES OHRWALL RANCH	.00																															
PALO ALTO CITY HALL	.00																															
PALOMA	T									T																						
PARKFIELD	-	-	-	-	-	-	-	-	-	-	-	-	-	-	-	-	-	-	-	-	-	-	-	-	-	-	-	-	-	-	-	-
PASO ROBLES	.00																															
PASO ROBLES FAA AP	.00																															
PINNACLES NAT MONUMENT	.00																															
PISMO BEACH	.00																															
POINT PIEDRAS BLANCAS	.00																															
PORT CHICAGO NAVAL DEP	.00																															
PRIEST VALLEY	.00																															
REDWOOD CITY	.00																															
RICHMOND	.00																															
SAINT MARYS COLLEGE	.00																															
SALINAS 2 E	.00																															
SALINAS FAA AP	T																	T	T	T	T		T		T							
SALINAS DAM	.00																															
SAN ANTONIO MISSION	.00																															
SAN ARDO	.00																															
SAN CLEMENTE DAM	.00																															
S F RICHMOND SUNSET R	.00																															
SAN FRANCISCO WB AP R	T														T																	
S F FEDERAL BUILDING R	T																			T												
SAN GREGORIO 2 SE	.04	.02							T	T					.01	T	T							.01		T						
SAN JOSE R	.00																															
SAN LUIS OBISPO POLY	.00																															
SAN MATEO	.00																															
SANTA CLARA UNIVERSITY	.00																															
SANTA CRUZ	.00																															
SANTA MARGARITA 2 SW	.00																															
SANTA MARGARITA BOOST	.00																															
SEARSVILLE LAKE	.00																															
SOLEDAD	.00																															
SPRECKELS HWY BRIDGE	.00																															
UPR SAN LEANDRO FILTER	.00																															
WALMAR SCHOOL	.00																															
WALNUT CREEK 2 ESE	.00																															
WALNUT CREEK 4 E	.00																															
WATSONVILLE WATERWORKS	.00																															
WRIGHTS	.00																															
* * * SAN JOAQUIN DRAINAGE 05																																
ANGIOLA	.00																															
ANTIOCH FIBREBOARD ML	.00																															
ANTIOCH PUMPING PL 3	.00																															
ASH MOUNTAIN	.01											.01																				
AUBERRY 1 NNE	-	-	-	-	-	-	-	-	-	-	-	-	-	-	-	-	-	-	-	-	-	-	-	-	-	-	-	-	-	-	-	-
BAKERSFIELD WB AIRPORT R	T																T															
BALCH POWER HOUSE	.00																															

See reference notes following Station Index.

DAILY PRECIPITATION

Continued

Station	Total	1	2	3	4	5	6	7	8	9	10	11	12	13	14	15	16	17	18	19	20	21	22	23	24	25	26	27	28	29	30	31
[illegible]	.00																															
BUTTONWILLOW	.00																															
CALAVERAS BIG TREES	.00																															
CAMP PARDEE	.00																															
CATHEYS [illegible] RH	T										T																					
CHERRY VALLEY DAM	T																	T														
COALINGA	.00																															
[illegible]	.00																															
CORCORAN IRRIG DIST	.00																															
[illegible]	.00																															
DEL PUERTO ROAD CAMP	.00																															
DINUBA R 3 NNE	.00																															
DUDLEYS	T										T							T														
ELECTRA POWER HOUSE	.00																															
ELLIOTT	.00																															
EXCHEQUER RESERVOIR	.00																															
FIDDLETOWN [illegible] RANCH	.00																															
FIVE POINTS 5 SSW	.00																															
FRESNO WB AIRPORT R	.00																															
FRIANT GOVERNMENT CAMP	.00																															
GLENNVILLE	.00																															
GRANT GROVE	.13										.07	.06																				
GROVELAND RANGER STA	.00																															
HANFORD	.00																															
HETCH HETCHY	.01																	.01														
HUNTERS DAM	T										T							T														
IDRIA	.00																															
IONE	.00																															
JOHNSONDALE	-	-	-	-	-	-	-	-	-	-	-	-	-	-	-	-	-	-	-	-	-	-	-	-	-	-	-	-	-	-	-	-
KEHLINGER	.00																															
KERN RIVER PH NO 1	.00																															
KERN RIVER PH NO 3	T																T															
KETTLEMAN CITY	.02											.02																				
KETTLEMAN STATION	.00																															
KNIGHTS FERRY 2 SE	-	-	-	-	-	-	-	-	-	-	-	-	-	-	-	-	-	-	-	-	-	-	-	-	-	-	-	-	-	-	-	-
LEBEC	.00																															
LE GRAND	.00																															
LEHMAN RANCH	.00																															
LEMON COVE	.00																															
LINDSAY	.00																															
LITTLE PANOCHE DET DAM	.00																															
LODGEPOLE	.09										.01	.08																				
LODI	.00																															
LONE TREE CANYON	-	-	-	-	-	-	-	-	-	-	-	-	-	-	-	-	-	-	-	-	-	-	-	-	-	-	-	-	-	-	-	-
LOS BANOS	.00																															
LOS BANOS ARBURUA RCH	.00																															
LOS BANOS DET RESV	.00																															
MADERA	T										T							T														
MANTECA	.00																															
MARICOPA	.00																															
MARIPOSA	.03										.03																					
MATHER	.00																															
MEADOW LAKE	T																	T														
MENDOTA DAM	.00																															
MERCED FIRE STATION 2	.00																															
MODESTO	.00																															
NEWMAN 2 NW	.00																															
NORTH FORK RANGER STA	.02																	.02														
ORANGE COVE	.00																															
PACHECO PASS	.00																															
PANOCHE	T									T																						
PATTIWAY	.00																															
PINE FLAT DAM	.00																															
PORTERVILLE	.00																															
POSEY 3 E	.00																															
SALT SPRINGS PWR HOUSE	.00																															
SAN ANDREAS 2 S	.00																															
SAN LUIS DAM	.00																															
SONORA RS	.00																															
SO ENTRANCE YOSEMITE	.03																	.03	T													
SPRINGVILLE 7 ENE	.02											.02																				
STANISLAUS POWER HOUSE	.00																															
STOCKTON WBAP	.00																															
STOCKTON FIRE STA NO 4	.00																															
SUTTER HILL RANGER STA	-	-	-	-	-	-	-	-	-	-	-	-	-	-	-	-	-	-	-	-	-	-	-	-	-	-	-	-	-	-	-	-
TEHACHAPI	.00																															
TEJON RANCHO	.00																															
THREE RVRS EDISON PH 2	.06											.06																				
TIGER CREEK PH	.00																															
TRACY CARBONA	.00																															
TRACY PUMPING PLANT	.00																															
TULEFIELD	-	-	-	-	-	-	-	-	-	-	-	-	-	-	-	-	-	-	-	-	-	-	-	-	-	-	-	-	-	-	-	-
TURLOCK	.00																															
VISALIA	.00																															
WALLACE 1 SE	.00																															
WASCO	.00																															
WESTHAVEN	.00																															
WEST POINT 3 SW	-	-	-	-	-	-	-	-	-	-	-	-	-	-	-	-	-	-	-	-	-	-	-	-	-	-	-	-	-	-	-	-
WOFFORD HEIGHTS	T										T																					
YOSEMITE PARK HEADQTRS	.01			T														T	.01													
* * *																																
SOUTH COAST DRAINAGE 06																																
ACTON-HUBBARD ROFC[illegible]10	.00																															
ALISO CN OAT MT FC [illegible]46	-	-	-	-	-	-	-	-	-	-	-	-	-	-	-	-	-	-	-	-	-	-	-	-	-	-	-	-	-	-	-	-
ALTADENA	.00																															
ANZA	-	-	-	-	-	-	-	-	-	-	-	-	-	-	-	-	-	-	-	-	-	-	-	-	-	-	-	-	-	-	-	-
ARROYO SECO RS FC 5080	.00																															
AVALON PLEASURE PIER	.00																															
AZUSA CITY PARK FC1438	T		T																													
BARRETT DAM	.00																															
BEAUMONT	.00																															
BEAUMONT PUMPING PLANT	.00																															
BEL AIR FC 10 B	.00																															
BIG BEAR LAKE	.00																															
BIG BEAR LAKE DAM //	-	-	-	-	-	-	-	-	-	-	-	-	-	-	-	-	-	-	-	-	-	-	-	-	-	-	-	-	-	-	-	-
BIG DALTON DAM FC223BE	.00																															
BIG TUJUNGA DAM FC46DE	.00																															
BONITA	.06										.06																					
BOUQUET CANYON	.00																															
BREA CITY	.00																															
BURBANK FD FC226 B	.00																															
BURBANK VALLEY PMP PLT	.00																															

See reference notes following Station Index.

DAILY PRECIPITATION

Continued

CALIFORNIA
AUGUST 1969

Station	Total	1	2	3	4	5	6	7	8	9	10	11	12	13	14	15	16	17	18	19	20	21	22	23	24	25	26	27	28	29	30	31
		Day of Month																														
CACHUMA DAM	.00																															
CAMP HI HILL OPIOS 57E	.00																															
CAMPO	T	T																														
CANOGA PARK PIERCE COL	.00																															
CHATSWORTH FC 24 D	-	-	-	-	-	-	-	-	-	-	-	-	-	-	-	-	-	-	-	-	-	-	-	-	-	-	-	-	-	-	-	-
CHULA VISTA	.01											.01																				
CLAREMONT POMONA COL	.00																															
COLBYS FC 53 D	-	-	-	-	-	-	-	-	-	-	-	-	-	-	-	-	-	-	-	-	-	-	-	-	-	-	-	-	-	-	-	-
CORONA	.00																															
COVINA TEMPLE FC 193 B	.00																															
CRYSTAL LAKE FC 283C	T										T																					
CULVER CITY	.00																															
CUYAMA	.00																															
CUYAMACA	.00																															
DESCANSO RANGER STA	.00																															
DOWNEY FD FC107C	.00																															
DRY CANYON RESERVOIR	.00																															
EL CAPITAN DAM	.06										.06																					
ELIZABETH LAKE FC128B	.00																															
ELSINORE	.00																															
ESCONDIDO	.15										.15																					
FILLMORE 1 WNW	.00																															
FONTANA S X	.00																															
FONTANA KAISER	.00																															
FULLERTON HILLCREST RV	-	-	-	-	-	-	-	-	-	-	-	-	-	-	-	-	-	-	-	-	-	-	-	-	-	-	-	-	-	-	-	-
GIBRALTAR DAM NO 2	.00																															
GILLESPIE FIELD	.48										.48																					
GLENDALE STAPEN FC295G	.00																															
GLENDORA WEST FC 185	.00																															
HAINES CYN LOWER FC364	.00																															
HAINES CYN UPPER FC367	.00																															
HEMET	.00																															
HENSHAW DAM	.00																															
HOEGEES FC 60 A	.00																															
IDYLLWILD RANGER STA	.00																															
JULIAN WYNOLA	.05															.05																
JUNCAL DAM	.02										T						.02															
LA CRESCENTA FC 251 B	.00																															
LAGUNA BEACH	.00																															
LAKESIDE 2 E	.13										.13																					
LA MESA	.18										.18																					
LA VERNE HTS FC 560 B	-	-	-	-	-	-	-	-	-	-	-	-	-	-	-	-	-	-	-	-	-	-	-	-	-	-	-	-	-	-	-	-
LECHUZA PT STA FC 352B	.00																															
LOMPOC	.00																															
LONG BEACH	-	-	-	-	-	-	-	-	-	-	-	-	-	-	-	-	-	-	-	-	-	-	-	-	-	-	-	-	-	-	-	-
LONG BEACH WB AP	T										T																					
LOS ALAMOS	.00																															
LOS ANGELES WB AIRPORT R	.00																															
LOS ANGELES CIVIC CTR R	.00																															
LOS PRIETOS RANGER STA	.00																															
LYTLE CREEK RANGER STA	.00																															
MOORPARK	.00																															
MT BALDY FC 85G	.00																															
MT BALDY NOTCH	-	-	-	-	-	-	-	-	-	-	-	-	-	-	-	-	-	-	-	-	-	-	-	-	-	-	-	-	-	-	-	-
MOUNT WILSON FC 338 B //	.00																															
NEWBURY PARK 4 SW	.00																															
NEWHALL SOLEDAD FC32CE	.00																															
NEWPORT BEACH HARBOR	T								T																							
NIPOMO 2 NW	.00																															
OCEANSIDE	.00																															
OJAI	.00																															
OXNARD	.00																															
PACOIMA DAM FC 33 A E	-	-	-	-	-	-	-	-	-	-	-	-	-	-	-	-	-	-	-	-	-	-	-	-	-	-	-	-	-	-	-	-
PALOMAR MT OBSERVATORY	.00																															
PALOS VERDES EST FC43D	.00																															
PASADENA	.00																															
PERRIS	.00																															
PIEDRA BLANCA GRD STA	.00																															
PINE CANYON PS FC321E	.00																															
PIRU 2 ESE	.00																															
PT ARGUELLO LIGHT STA	.00																															
POMONA	.02		.02																													
POWAY VALLEY	.25										.25																					
RAMONA SPAULDING	.09										.09					T																
RANCHITA	.00																															
REDLANDS	.00																															
RIVERSIDE FIRE STA #3	-																															-
RIVERSIDE EXP STA R	.00																															
SALSIPUEDES GAGING STA	.00																															
SAN BERNARDINO CO HOSP	T								T																							
SANDBERG PTL FC130B	.00																															
SANDBERG WB //R	T										T																					
SAN DIEGO WB AIRPORT R	.01										.01					T																
SAN DIMAS FIRE WD FC95	.04		.04																													
SAN FERNANDO	.00																															
SAN GABRIEL CANYON PH	.00																															
SAN GABRIEL DM FC425BE	-	-	-	-	-	-	-	-	-	-	-	-	-	-	-	-	-	-	-	-	-	-	-	-	-	-	-	-	-	-	-	-
SAN GABRIEL FIRE DEPT	.00																															
SAN JACINTO	.00																															
SAN NICOLAS ISLAND	-	-	-	-	-	-	-	-	-	-	-	-	-	-	-	-	-	-	-	-	-	-	-	-	-	-	-	-	-	-	-	-
SANTA ANA FIRE STATION	.00																															
SANTA ANITA FERN FC432	T	T																														
SANTA BARBARA	.00																															
SANTA BARBARA FAA AP	T														T			T					T						T			
SANTA BARBARA TV PEAK	-	-	-	-	-	-	-	-	-	-	-	-	-	-	-	-	-	-	-	-	-	-	-	-	-	-	-	-	-	-	-	-
SANTA MARIA WB AIRPORT R	T									T								T	T			T		T								
SANTA MONICA	T					T																										
SANTA MONICA PIER	.00																															
SANTA PAULA	.00																															
SAUGUS PWR PL NO 1	.00																															
SIGNAL HILL FC 415	.00																															
SOMIS 3 NW	.00																															
SPADRA PAC FC 356 C	.00																															
SUEY RANCH	.00																															
SUSANA KNOLLS	.00																															
THOUSAND OAKS	.00																															
TOPANGA PATROL STA FC6	.00																															
TORRANCE	.00																															
TUJUNGA	.00																															
TUSTIN IRVINE RANCH	.00																															
TWITCHELL DAM	.00																															
UNION OIL STEARNS ABS	-	-	-	-	-	-	-	-	-	-	-	-	-	-	-	-	-	-	-	-	-	-	-	-	-	-	-	-	-	-	-	-
U C L A	.00																															
UPLAND 3 N	.00																															

See reference notes following Station Index.

DAILY PRECIPITATION

Continued

CALIFORNIA
AUGUST 1969

Station	Total	Day of Month 1	2	3	4	5	6	7	8	9	10	11	12	13	14	15	16	17	18	19	20	21	22	23	24	25	26	27	28	29	30	31
[illegible]	.00																															
[illegible]	.00																															
[illegible]	.00																															
[illegible]	.00																															
[illegible]	.00										.05																					
[illegible]	.00																															
[illegible]	.00																															
[illegible]	.00																															
[illegible]	.00																															
[illegible]																																
[illegible]																																
[illegible]																																
[illegible]	.00																															
[illegible]	.00																															
[illegible]	.00																															
[illegible]	.00										.05																					
[illegible]	.00																															
BENTON INSPECTION STA	.29			T								.14						.15														
[illegible]	.00																															
[illegible]	.08										.08																					
[illegible]	.04		T								.01	T						.03														
[illegible]	-	-	-	-	-	-	-	-	-	-	-	-	-	-	-	-	-	-	-	-	-	-	-	-	-	-	-	-	-	-	-	-
BLYTHE	.56								.43					.13																		
BLYTHE FAA AIRPORT	.17								.08						T	.09																
[illegible]	.22															*	.02															
[illegible]	-	-	-	-	-	-	-	-	-	-	-	-	-	-	-	-	-	-	-	-	-	-	-	-	-	-	-	-	-	-	-	-
BRAWLEY 2 SW	T		T																													
[illegible]	.00																															
[illegible]	.17																.20															
CANTIL	.07																															
[illegible] WELLS	.15														.15																	
DAGGETT FAA AIRPORT	.34																								.34							
DEATH VALLEY	.00																															
DEEP CANYON LABORATORY	T																							T								
DEEP SPRINGS COLLEGE	.22		T								T	.22																				
DUNN SIDING	.03																.03															
EAGLE MOUNTAIN	T		T																													
EL CENTRO 2 SSW	.94																.94															
FAIRMONT	.00																															
GOLD ROCK RANCH	.03																								.03							
HAIWEE	.02										.02																					
HAYFIELD PUMPING PLANT	.00																															
HESPERIA	.00																															
IMPERIAL	.00																															
IMPERIAL FAA AP	T								T								T															
INDEPENDENCE	.06											.06		T																		
INDIO U S DATE GARDEN	.00																															
INYOKERN	.00																															
INYOKERN ARMITAGE	T										T																					
IRON MOUNTAIN	.00																															
JOSHUA TREE	T																															T
KEE RANCH	.00																															
LAKE ARROWHEAD	T								T																							
LANCASTER	.00																															
LUCERNE VALLEY	.00																															
MECCA FIRE STATION	.00																															
MITCHELL CAVERNS	1.64													.75	.05											.84						
MOJAVE	.00																															
MORONGO VALLEY	.00																															
MOUNTAIN PASS	1.49										.04														1.45							
MT SAN JACINTO WSP	.00																															
NEEDLES FAA AIRPORT	.14													.03				T	T							.10					.01	
NIGHTINGALE	-	-	-	-	-	-	-	-	-	-	-	-	-	-	-	-	-	-	-	-	-	-	-	-	-	-	-	-	-	-	-	-
NILAND	.00																															
OCOTILLO WELLS	.00																															
PALMDALE	.00																															
PALMDALE FAA AIRPORT	T		T																													
PALM SPRINGS	.00																															
PAWLEY RESERVOIR	.04									.04														T								
RANDSBURG	.00																															
SNOW CREEK UPPER	-	-	-	-	-	-	-	-	-	-	-	-	-	-	-	-	-	-	-	-	-	-	-	-	-	-	-	-	-	-	-	-
[illegible] IRRG. INN 2	.13								.13																							
THERMAL FAA AIRPORT	.00																															
TRONA	.00																															
TWENTYNINE PALMS	.19		.11													.08																
[illegible] RANGER STA	-	-	-	-	-	-	-	-	-	-	-	-	-	-	-	-	-	-	-	-	-	-	-	-	-	-	-	-	-	-	-	-
VICTORVILLE PUMP PLANT	.00																															
WHITE MOUNTAIN 1	.06																	.06														
WHITE MOUNTAIN 2	T				T						T							T														
WILDROSE RANGER STA	.24		T								.24																					

See reference notes following Station Index.

DAILY TEMPERATURES

CALIFORNIA
AUGUST 1969

Station		1	2	3	4	5	6	7	8	9	10	11	12	13	14	15	16	17	18	19	20	21	22	23	24	25	26	27	28	29	30	31	Average
* * *																																	
NORTH COAST DRAINAGE 01																																	
ALDERPOINT	MAX	88	97	91	90	85	86	90	87	96	89	90	85	90	105	101	88	94	97	90	89	97	98	104	97	85	88	86	84	79	89	95	91.3
	MIN	50	48	49	52	44	45	50	48	52	49	51	46	47	49	51	54	52	51	51	49	50	52	53	49	45	45	51	47	43	44	46	48.8
ANGWIN PAC UNION COL	MAX	94	96	101	100	94	93	94	93	94	96	93	93	96	97	93	92	95	85	81	87	94	97	94	80	82	88	85	89	83	91	92	91.7
	MIN	61	65	63	60	65	60	54	61	60	60	53	58	59	55	60	54	47	40	48	57	62	62	42	40	52	45	52	45	50	56	58	55.0
BIG BAR RANGER STATION	MAX	99	101	98	97	86	90	94	92	102	102	100	88	97	105	101	92	103	102	93	95	100	104	105	99	82	91	87	86	81	90	99	95.5
	MIN	48	52	51	50	46	47	46	50	53	55	49	47	52	54	54	50	54	53	50	51	54	54	54	48	44	47	43	44	45	46	49	49.7
CALLAHAN RANGER STA	MAX	96	96	95	93	92	92	91	95	100	99	98	88	98	101		90		92	92	98	99	97	94	87	86	88	87	87	85	90	95	93.1
	MIN	45	47	47	42	38	38	44	44	47	46	46	41	46		47	47	46	45	44	46	48	48	48	44	36	39	37	39	37	45	42	43.6
CECILVILLE 5 SE	MAX	92	91	89	82	81	87	86	92	93	93	81	88	94	92	86	91	91	86	87	92	94	95	88	79	83	80	81	76	84	88	94	87.6
	MIN	45	47	46	41	39	42	41	45	48	51	45	42	49	51	48	45	48	47	43	46	48	51	48	41	36	40	36	35	38	43	46	44.2
CLOVERDALE 3 SSE	MAX	99	98	107	105	96	98	97	95	98	96	96	92	100	98	95	99	97	85	82	89	98	102	97	87	88	95	87	93	84	95	96	95.0
	MIN	48	55	64	61	58	60	53	54	55	54	53	59	55	48	51	52	48	49	48	50	56	54	45	49	53	49	51	58	51	52	51	53.0
COVELO	MAX	97	100	97	92	86	86	88	89	95	99	96	86	96	98	99	94	96	96	91	93	97	98	98	92	80	89	85	88	80	90	93	92.4
	MIN	43	47	48	48	43	43	43	45	49	51	45	44	48	48	49	52	48	49	46	47	51	52	46	40	42	42	40	41	42	41	44	45.7
CRESCENT CITY 1 N	MAX	69			66	67	66	64	63			66	67	64	61	67			67	68	69	67	66			68	69	68	65	66			
	MIN	53			47	45	50	48	45			48	44	51	50	54			46	52	48	53	53			45	53	52	47	43			
DUTTONS LANDING	MAX	80	76		90	90	88	82	80			85	81	89	83	76	76	81	68	70	72	88	92			80	87	78	81	82	85	90	81.9
	MIN	50	53		55	55	52	52	51			52	54	53	47	46	46	50	50	49	53	51	56			48	50	48	51	51	52	55	51.2
ELK VALLEY	MAX	91	90	86	82	80	85	85	92	91	90	85	86	94	95	89	86	89	84	87	89	94	95	92	85	86	79	79	77	83	86	96	87.4
	MIN	42	44	45	44	38	38	42	43	44	47	44	41	49	49	46	54	44	46	44	45	45	46	46	46	34	44	40	40	37	37	41	43.4
EUREKA WB CITY	MAX	55	59	58	60	59	57	59	57	59	60	61	60	61	56	62	59	59	62	60	63	59	58	63	67	60	65	62	60	60	60	68	60.3
	MIN	51	51	50	49	50	51	51	51	51	52	51	50	51	51	52	52	49	51	52	53	53	51	50	55	52	51	53	54	51	49	50	51.2
FERNDALE 2 NW	MAX	61	63	62	66	65	62	62	61	62	62	65	65	63	59	67	66	62	65	67	69	64	62	66	70	68	68	68	66	63	63	67	64.5
	MIN	49	48	45	44	48	51	47	50	51	49	50	50	51	50	53	47	44	50	52	49	53	49	51	49	50	46	52	51	44	40	43	48.6
FOREST GLEN	MAX	95	82			82	87	92	91	96	97	97	85	95	100	98	91	97	97	92	94	98	99	99	97	88	89	86	85	80	89	95	92.2
	MIN	43	45		43	38	40	38	44	46	50	40	41	42	44	46	45	44	46	44	46	47	49	47	42	36	40	37	37	39	41	42	42.7
FORT BRAGG	MAX	63	58	63	62	65	62	60	60	58	61	61	64	65	56	68	65	62	60	61	64	66	65	57	60	66	65	64	65	64	61	62	62.4
	MIN	47	46	46	46	47	49	42	47	46	48	50	45	48	46	47	48	49	49	48	50	51	50	50	51	47	45	46	51	45	47	49	47.6
FORT BRAGG AVIATION	MAX	57	65	63	67		65	63	60	62	61	66	64	57	55	69	61	63	64	65	66	63	60	60						64	65	65	62.8
	MIN	41	42	44	43		48	41	46	41	44	49	42	44	49	43	45	47	50	44	44	47	46	50						42	42	43	44.7
FORT JONES RANGER STA	MAX	95	96	95	92	86	92	92	95	99	98	91	91	99	99	98	93	98	94	93	97	98	100	101	92	87	88	87	86	86	93	99	93.9
	MIN	41	41	44	39	36	37	41	41	44	41	43	37	42	45	45	43	40	42	41	43	41	43	44	44	32	34	32	35	33	34	37	39.8
FORT ROSS	MAX	65	67	69	70	70	65	67	64	65	67	68	67	60	59	69	60	60	61	67	65	64	59	64	69	70	68	70	68	68	66	60	65.5
	MIN	42	45	46	48	44	43	42	42	44	49	44	45	46	46	45	46	49	50	46	47	50	51	51	47	46	44	45	51	44	45	46	46.1
GRATON	MAX	87	85	97	103	100	90	88	97	96	91	87	98	94	89	83	89	86	75	71	86	94	97	84	71	87	95	91	92	90	95	92	89.7
	MIN	42	45	45	49	46	43	40	41	43	46	43	43	45	43	41	43	47	49	49	44	46	46	49	41	43	39	41	42	43	45	43	44.0
HAPPY CAMP RANGER STA	MAX	99	100	95	95	81	89	94	92	99	101	98	86	93	103	99	94	98	99	92	94	99	101	102	94	79	92	86	[illegible]	82	92	96	93.9
	MIN	48	52	52	49	45	45	48	49	52	56	52	46	52	52	53	52	52	52	49	51	50	54	53	52	41	46	43	44	43	45	47	49.2
HEALDSBURG	MAX	97	105	108	99	99	98	100	98	99	95	97	102	100	95	96	97	85	78	92	100	104	95	80	88	95	93	96	88	97	98	102	96.0
	MIN	49	51	54	65	64	52	48	51	51	57	50	57	53	47	49	52	51	54	51	52	55	54	52	49	55	47	51	60	52	53	51	52.8
HILTS	MAX	91	93	82	86	70	78	85	79	92	92	89	77	82	96	94	84	87	94	84	83	92	92	96		77	84	79	77	70	83	85	85.1
	MIN	48	56	47	47	39	43	48	45	51	55	49	42	47	53	56	50	47	51	49	48	51	51		48	43	43	44	46	41	44	43	47.5
HOOPA	MAX	89	93	96	89	81	85	89	86	95	90	89	89	92	103	97	87	95	96	87	88	93	96	101	93	77	86	82	80	77	89	93	89.8
	MIN	47	52	51	49	46	47	48	50	50	54	50	48	53	55	53	51	55	54	51	51	52	55	55	48	45	47	52	46	45	45	51	50.2
KENTFIELD	MAX	89	85	94	97	98	97	88	86	91	90	85	91	96	91	81	85	84	74	74	76	92	93	85	82	81	91	83	86	81	92	89	87.3
	MIN	48	50	52	52	52	49	48	50	50	54	50	50	50	46	48	49	50	50	50	49	49	52	50	50	49	48	48	50	48	50	50	49.7
KLAMATH	MAX	62	65	62	69	69	65	63	63	63	66	69	69	66	63	65	68	73	61	66	70	63	63	65	71	66	68	69	69	66	65	70	66.2
	MIN	52	52	47	51	45	46	46	51	52	49	53	47	50	52	54	55	48	49	55	49	53	51	52	54	46	55	49	47	46	45	48	50.0
KNIGHTS VALLEY	MAX																																
	MIN																																
LAKE PILLSBURY NO 2	MAX																																
	MIN																																
LAVA BEDS NAT MONUMENT	MAX	90	88	88	87	78	76	85	82	88	92	91	78	80	92	90	84	79	85	82	84	89	93	94	87	79	78	81	77	74	75	82	84.1
	MIN	51	56	51	50	36	42	48	46	52	57	54	40	48	55	55	49	48	55	48	53	53	52	52	54	39	46	43	43	37	47	49	48.7
MOUNT HEBRON RS	MAX	88	87	83	86	72	78	83	80	86	90	90	74	80	90	89	82	81	87	82	83	88	91	93	87	76	79	78	76	71	75	82	82.8
	MIN	38	44	40	37	35	33	37	36	41	46	37	31	41	42	44	38	39	48	39	39	43	41	40	38	27	32	31	33	31	32	37	37.7
NAPA STATE HOSPITAL	MAX	85	96	96	94	92	90	85	92	91	85	85	94	90	83	82	88	80	73	76	94	100	94	79	82	90	[illegible]	86	83	88	89	96	87.9
	MIN	51	52	54	56	54	52	52	52	52	56	52	53	52	49	49	51	52	51	49	48	56	54	51	45	57	50	50	49	51	53	53	51.8
ORICK PRAIRIE CREEK PK	MAX	63	66	65	68	68	62	64	62	64	67	68	70	71	67	69	72	73	67	71	74	70	67	67	70	71	70		69	68	71	79	68.4
	MIN	50	50	42	45	39	42	39	45	51	50	52	39	44	48	53	52	53	48	52	44	52	48	50	50	40	52		46	38	39	40	46.4
ORLEANS	MAX	99	92	92	84	89	92	90	97	97	93	95	97	104	102	94	99	100	91	92	99	99	102	100	96	89	85	85	83	92	95	102	94.5
	MIN	48	53	51	49	47	48	47	51	50	52	50	49	54	54	53	51	54	53	50	51	52	55	52	48	43	48	45	45	45	49	49	49.9
PETALUMA FIRE STA 2	MAX	87	98	93	92	92	[illegible]	90	92	93	87	86	97	92	84	88	89	83	75	85	94	97	90	72	75	90	81	88	80	90	93	99	88.4
	MIN	47	50	52	55	51	49	46	48	48	53	49	52	49	47	48	49	52	52	51	50	51	51	52	44	50	46	48	52	48	49	50	49.6
POINT ARENA	MAX	59	64	63	78	64	61	63	60	63	65	66	65	63	65	68	66	60	65	66	69	73	65	67	69	68	63	67	65	65	69	70	65.6
	MIN	48	49	50	55	49	48	48	48	48	48	48	48	47	46	48	49	48	49	50	46	50	50	49	48	50	51	50	51	48	47	47	48.7
POTTER VALLEY PH	MAX	101	102	102	101	98	98	97	99	102	103	100	100	100	104	101	99	101	101	93	94	101	103	102	99	92	87	91	92	94	94	92	98.2
	MIN	48	55	55	55	54	48	48	54	55	54	63	52	50	53	54	56	54	54	52	50	55	57	55	50	44	42	43	44	44	45	43	51.2
RICHARDSON GROVE ST PK	MAX	85	92	89	92	80	80	85	82	92	85	87	82	86	100	98	82	92	93	84	84	92	94	101	90	80	85	82	81	77	85	93	87.4
	MIN	53	54	52	52	50	49	50	52	52	53	51	51	51	51	53	55	54	53	54	53	53	56	55	47	48	49	50	54	47	47	49	51.5
SAINT HELENA	MAX	99	106	108	101	98	98	97	93	96	93	92	101	100	96	92	95	82	83	86	99	102	95	84	88	94	88	95	90	95	97	100	94.9
	MIN	49	52	50	64	52	48	47	50	52	56	49	49	50	51	48	52	56	52	50	53	51	53	51	43	49	45	45	44	47	48	49	50.2
SAN RAFAEL	MAX	88	89	93	92	95	94	87	87	86	[illegible]	86	94	94	84	81	84	80	74	74	88	88	89	82	82	90	90	84	83	91	90	88	86.9
	MIN	51	54	57	67	57	53	53	53	53	56	54	54	54	49	53	54	52	53	54	53	57	56	54	50	53	55	54	57	52	53	55	54.2

See Reference Notes Following Station Index

DAILY TEMPERATURES

Station		Day of Month 1	2	3	4	5	6	7	8	9	10	11	12	13	14	15	16	17	18	19	20	21	22	23	24	25	26	27	28	29	30	31	Average
SANTA ROSA	MAX	90	100	99	99	95	90	95	95	93	89	95	97	95	87	90	92	79	72	88	95	99	94	77	85	92	90	90	89	92	94	99	91.5
	MIN	48	49	52	55	54	49	46	49	49	54	49	52	50	47	47	50	51	51	50	49	52	52	51	44	50	45	48	50	50	50	50	49.8
SAWYERS BAR RANGER STA	MAX	95	97	95	93	83	87	90	90	97	96	87	91	99	98	91	98	97	89	90	92	96	99	104	93	79	88	85	86	81	89	94	91.9
	MIN	48	51	52	46	44	48	46	50	51	50	47	53	54	52	51	52	52	52	48	51	51	54	54	46	43	45	41	41	42	41	40	48.3
SCOTIA	MAX	63	65	67	67	68	65	68	66	66	65	65	68	68	74	71	70	70	68	68	69	72	75	72	72	71	69	69	67	64	69	72	68.5
	MIN	51	50	50	50	49	52	52	51	51	52	51	51	52	50	53	53	48	50	54	50	56	51	50	53	53	49	55	54	48	46	49	51.1
SHELTER COVE	MAX	80	81	78	75	73	69	72	76	69	74	73	84	80	57	77	76	77	75	69	71	72	68	55	68	73	70	75	73	66	67	73	72.5
	MIN	52	52	55	58	59	51	51	51	51	56	53	53	52	46	50	51	50	48	51	55	59	53	50	52	58	53	57	59	58	58	53	53.4
SONOMA	MAX	100	104	104	101	100	99	97	100	97	93	95	101	98	96	93	95	90	83	84	100	104	100	91	83	94	89	95	85	94	97	101	95.6
	MIN	45	48	47	51	47	45	43	46	48	52	48	47	47	42	47	47	45	52	46	47	49	49	52	41	45	42	43	45	45	47	46	46.6
TRINITY DAM VISTA PT	MAX	94	96	95	93	84	87	89	90	91	94	94	88	89	95	96	91	91	93	88	90	93	95	94	89	80	84	84	85	81	85	88	89.9
	MIN	53	57	55	53	47	49	50	52	55	58	53	48	52	58	55	53	56	53	52	54	56	57	58	52	45	48	45	41	45	50	51	52.0
TULELAKE	MAX	89	90	87	86	77	84	83	87	91	92	88	82	92	91	90	85	88	86	85	89	91	93	92	84	80	80	79	78	77	79	90	86.0
	MIN	43	50	44	42	32	36	40	39	43	48	44	36	43	46	48	43	40	49	40	42	44	44	46	39	32	33	36	40	35	41	37	41.1
UKIAH	MAX	103	100	97	90	91	91	91	100	105	101	92	103	104	102	92	103	94	90	94	102	103	102	94	84	91	84	87	79	94	99	101	95.6
	MIN	54	58	56	60	52	51	52	57	56	63	57	52	57	55	59	57	58	51	54	54	59	56	52	47	49	52	47	55	49	46	53	54.1
WEAVERVILLE RANGER STA	MAX	97	100	97	97	93	87	93	92	96	100	98	96	94	100	98	92	96	97	92	93	97	100	100	93	80	89	86	86	80	89	94	93.6
	MIN	45	50	49	50	41	44	44	46	49	53	46	43	47	50	51	47	44	50	46	47	50	50	50	45	40	43	39	42	41	43	42	46.0
WEED FIRE DEPARTMENT	MAX	89	89	85	88	77	76	83	83	86	94	90	79	80	93	91	86	83	89	85	84	90	93	93	85	80	77	82	78	73	77	83	84.5
	MIN	47	50	41	44	37	40	43	42	48	51	44	39	47	55	49	46	46	54	44	47	50	51	54	51	36	40	38	39	36	40	43	44.9
WILLITS 1 NE	MAX	94	93	90	89	84	85	85	90	95	94	89	92	97	94	91	94	93	82	87	95	96	95	93	84	85	82	81	79	87	94	95	89.8
	MIN	45	47	48	46	40	41	42	48	47	55	45	44	49	48	49	48	51	47	46	51	52	50	53	40	40	42	38	42	41	44	43	45.9
WILLOW CREEK 1 NW	MAX	95	100	94	94	94	90	94	91	99	96	95	90	97	106	102	92	101	101	93	94	99	101	103	94	79	90	87	86	81	93	97	94.5
	MIN	47	51	50	53	46	46	46	53	50	50	49	47	52	54	53	51	53	53	50	50	51	53	53	48	42	45	50	44	43	49	49	49.4
YREKA	MAX	95	98	92	94	82	83	90	89	94	97	96	85	90	97	96	90	90	96	90	90	96	97	98	95	81	85	86	85	78	84	90	90.6
	MIN	52	55	52	49	44	46	47	49	53	57	50	44	49	55	55	52	53	53	52	53	54	56	56	50	43	45	45	46	43	45	48	50.0
* * *																																	
SACRAMENTO DRAINAGE 02																																	
ADIN RANGER STATION	MAX	93	91	91	89	83	85	85	89	93	92	90	87	93	92	88	89	89	85	85	89	94	95	93	82	85	85	84	83	82	87	91	88.4
	MIN	40	53	49	44	30	34	43	44	47	53	40	38	45	56	44	38	43	47	41	43	47	46	46	40	35	30	35	33	32	34	33	41.4
ALTURAS RANGER STATION	MAX	91	95	90	90	82	84	87	86	96	94	94	83	84	94	91	90	101	88	85	86	92	96	97	96	82	85	81	84	78	80	86	88.6
	MIN	41	41	40	41	31	33	38	38	40	42	44	34	41	40	41	43	40	42	39	40	42	41	42	36	35	35	35	36	40	41	40	39.1
AUBURN	MAX	100	98	103	105	100	96	98	98	99	100	98	96	98	100	101	99	100	98	89	93	96	101	102	90	88	91	91	93	86	92	94	96.5
	MIN	65	59	65	70	65	63	63	65	67	68	64	64	62	67	67	64	68	59	59	61	64	68	65	56	54	57	59	59	59	58	63	62.8
BERRYESSA LAKE	MAX	99	100	105	107	100	99	98	98	98	101	98	97	99	101	99	98	100	91	86	94	99	101	100	87	88	91	91	94	90	94	95	96.7
	MIN	63	66	66	69	62	62	60	62	63	65	63	63	62	60	62	61	60	54	58	61	63	64	59	56	57	58	51	61	59	59	60	60.9
BLUE CANYON WB AIRPORT	MAX	85	85	87	81	81	81	81	84	87	82	81	83	84	83	82	84	80	77	79	83	85	87	80	75	78	75	78	72	78	78	84	81.3
	MIN	66	67	67	64	62	57	60	61	68	68	62	59	65	65	62	63	61	59	59	61	64	66	61	56	58	57	59	54	55	60	64	61.6
BOWMAN DAM	MAX	86	86	87	84	80	82	83	84	86	84	81	84	85	84	83	84	79	77	79	84	86	88	82	80	80	80	80	79	74	78	84	82.4
	MIN	56	57	58	58	52	51	52	51	58	60	58	54	59	59	57	56	57	53	51	54	58	58	53	53	51	53	52	50	52	54	60	55.0
BRANNAN ISLAND	MAX	94	98	101	101	98	97	96	94	97	101	95	92	100	99	95	95	96	84	80	91	96	100	96	81	81	92	85	93	85	93	97	93.6
	MIN	62	62	67	68	67	63	60	62	62	64	60	57	59	58	52	60	53	53	47	58	62	65	53	46	47	58	59	63	48	58	63	58.6
BROOKS FARNHAM RANCH	MAX	104	105	107	101	99	100	97	101	100	99	97	101	101	101	101	99	102	98	90	93	99	102	103		94	95		95	90	96	97	98.9
	MIN	57	59	60	53	55	53	56	57	63	59	67	55	54	55	55	55	55	52	55	55	58	57	59		53	51		53	53	52	52	55.8
BURNEY	MAX	92	95	94	93	85	88	88	87	90	92	92	87	88	92	91	91	92	90	85	87	92	94	96	88	80	86	82	85	81	85	EB	88.9
	MIN	39	46	40	41	34	35	36	39	38	46	44	37	39	41	40	40	40	46	40	42	41	40	42	33	33	32	34	37	35	34	36	38.7
CANYON DAM	MAX	84	90	94	93	85	95	88	88	93	93	92	89	91	92	89	89	87	86	85	86	88	92	88	88	84	86	84	84	80	83	85	88.1
	MIN	41	49	46	47	38	40	42	43	44	53	48	42	43	44	41	40	44	45	41	43	43	44	40	40	38	39	38	40	39	40	42	42.5
CENTERVILLE PH	MAX	105	106	107	108	102	100	101	100	103	105	101	104	104	103	102	103	103	98	96	100	104	106	103	93	95	95	97	96	97	99	102	101.2
	MIN	55	60	60	59	54	55	55	55	55	62	56	54	56	59	55	54	57	55	52	54	57	58	57	48	48	52	50	52	51	51	52	54.8
CHESTER	MAX	91	91	91	89	86	86	86	88	93	92	89	87	91	90	89	88	87	85		89	92	92	93	82	85	85	84	81	82	87	91	88.1
	MIN	40	40	42	44	33	35	37	39	38	51	44	37	40	41	36	37	41	41		40	43	41	39	36	33	35	35	37	37	35	35	38.7
CHICO EXPERIMENT STA	MAX	102	104	105	105	100	100	99	98	101	98	100	101	101	102	100	102	100	94	95	100	103	104	102	90	94	92	95	94	97	95	97	99.0
	MIN	58	63	64	62	52	55	58	58	54	64	58	54	62	59	57	57	57	55	57	58	59	59	61	54	53	56	56	58	57	55	57	57.6
CLARKSBURG	MAX	96	100	103	103	98	97	97	95	99	99	96	95	99	99	98	99	101	89	85	90	97	101	98	82	87	93	89	93	86	95	97	95.4
	MIN	55	56	59	59	58	56	56	55	58	58	58	53	60	58	54	51	55	52	52	54	56	56	54	52	51	52	53	55	48	50	57	54.9
CLEARLAKE HIGHLANDS	MAX	101	103	107	105	95	98	98	98	100	104	103	95	101	103	102	100	101	97	95	97	101	103	103	97	86	93	91	96	85	95	97	98.4
	MIN	50	55	55	69	46	48	49	50	49	58	62	48	46	47	53	51	48	46	50	50	51	49	45	55	46	47	46	55	45	44	46	50.3
COLFAX	MAX	98			102	96	95	95	97	99			97	97	96	96	96			91	96	98	99	98			88	84	89	95			
	MIN	65			68	63	62	64	64			67	64	61	66	68			61	62	64	67	68			58	55	56	57	54			
COLUSA 1 SSW	MAX	100	103	103	100	96	99	98	97	101	97	96	99	99	100	100	100	95	90	93	99	101	103	99	90	94	92	95	92	96	95	100	97.5
	MIN	60	65	64	64	65	58	57	69	60	63	60	64	62	57	58	55	58	54	58	57	60	59	58	51	53	63	54	55	55	56	56	59.0
DAVIS 2 WSW	MAX	98	100	104	105	102	98	100	100	99	100	96	97	100	102	99	97	101	92	86	91	98	102	99	88	90	94	90	95	88	95	98	96.9
	MIN	53	58	59	59	69	55	53	51	55	61	58	58	56	54	53	51	55	51	50	52	57	58	54	52	51	50	52	50	51	53	56	54.7
DEER CREEK POWER HOUSE	MAX	89	89		86	86	86	85	87	89		87	87	87	88	88	88	87	83	83	85	88	91	88	83	82	81	82	81	83	82	88	85.8
	MIN	45	47		45	43	43	44	43	46		54	49	45	47	48	45	50	46	44	46	48	47	49	49	41	44	41	42	39	44	45	45.5
DE SABLA	MAX	95	97	99	98	90	91	91	92	95	94	93	94	93	94	94	95	94	90	87	92	94	97	95	87	86	86	87	86	88	88	95	92.2
	MIN	54	57	57	57	53	51	52	52	53	49	56	48	56	55	54	53	56	54	52	52	55	56	61	53	47	51	49	51	50	56	54	53.4
DOBBINS COLGATE	MAX	101																				101	101			104	100	92	93	91			
	MIN	60			64	59	58	60	59			60	59	62	62	61			59	57	59	62	60			56	59	57	57	55			
DOWNIEVILLE RANGER STA	MAX	93	94	95	97	88	89	90	91	93	95	90	90	94	93	94	93	92	95	87	87	96	93	95	89	85	87	84	83	83	86	87	90.6
	MIN	46	49	50	50	44	43	46	43	47	50	52	46	48	49	49	45	49	49	45	46	48	49	50	46	42	45	40	43	43	45	45	46.5
EAST PARK RESERVOIR	MAX	97	101	101	105	97	95	96	95	97	98	98	96	97	100	98	95	100	94	89	92	97	99	100	93	87	93	89	92	88	93	93	95.6
	MIN	56	60	60	61	52	53	55	57	57	65	59	56	57	56	56	58	53	52	55	57	58	58	55	52	51	52	54	51	50	50	51	55.4
FAIRFIELD FIRE STATION	MAX	96	98	103	104	102	98	97	95	98	98	94	92	100	99	98	95	97	85	85	87	100	102	95	80	83	93	86	93	85	94	96	94.5
	MIN	56	58	60	64	56	56	58	57	59	65	59	56	60	57	56	55	54	52	52	56	60	62	54	54	55	55	58	59	54	59	58	57.2

See Reference Notes Following Station Index

DAILY TEMPERATURES

Station		Day of Month 1	2	3	4	5	6	7	8	9	10	11	12	13	14	15	16	17	18	19	20	21	22	23	24	25	26	27	28	29	30	31	Average
FOLSOM DAM	MAX	102	104	106	108	102	98	100	99	101	103	99	98	100	101	102	100	101	95	89	92	99	103	103	88	89	93	91	94	88	94	97	98.0
	MIN	61	65	67	65	62	59	60	61	63	69	65	64	69	64	60	60	62	56	54	59	66	65	62	54	55	58	56	59	55	62	62	61.3
GEORGETOWN RANGER STA	MAX	97	97	96	101	98	93	93	93	95	98	88	91	94	95	96	98	95	91	87	89	93	96	98	89	85	87	87	90	83	88	90	92.6
	MIN	62	65	63	61	61	60	62	63	67	65	64	59	64	65	67	64	63	60	61	63	65	65	62	57	55	56	57	56	53	59	58	61.4
GRASS VALLEY NO 2	MAX	97	96	99	102	94	93	93	93	95	98	90	90	94	95	96	93	95	89	85	89	93	97	99	88	82	86	85	89	81	89	90	92.1
	MIN	53	58	58	59	52	50	53	52	56	60	59	53	56	56	56	53	56	53	52	53	57	57	57	50	48	51	48	50	48	51	54	53.8
HAT CREEK PH NO 1	MAX	94	98	99	98	88	90	91	91	95	98	94	90	90	97	95	95	94	94	90	90	96	97	99	91	83	89	85	88	83	86	91	92.2
	MIN	41	47	42	35	37	37	38	40	38	46	44	39	40	42	41	42	42	46	41	42	41	41	40	33	34	35	35	38	37	35	37	39.5
JESS VALLEY	MAX	93	90	87	82	80	86	86	90	94	92	85	84	90	89	89	85	86	84	85	90	93	92	89	82	85	84	81	75	78	85	89	86.5
	MIN	46	52	46	46	34	48	42	41	46	52	47	46	47	46	44	43	46	44	45	44	46	48	50	44	36	39	37	37	35	39	42	43.8
LAKEPORT	MAX	105	105	105	99	99	98	99	99	98	103	101	96	98	101	100	100	100	94	95	96	98	102	102	91	95	95	95	92	91	94	100	98.3
	MIN	54	57	53	55	49	50	48	54	53	62	53	51	53	54	54	54	54	53	51	55	55	54	53	47	47	48	46	48	47	50	48	51.9
LAKESHORE	MAX	105	103	102	94	94	96	96	99	101	98	97	98	101	100	101	103	95	90	94	100	100	103	92	87	94	89	94	91	95	95	103	97.1
	MIN	59	61	65	55	65	64	58	63	55	59	58	62	67	57	66	68	56	57	53	56	56	57	56	52	59	50	54	57	62	61	57	58.9
LAKE SPAULDING	MAX	85	84	86	83	81	81	81	85	86	82	81	83	83	83	82	83	80	78	79	83	84	88	87	76	79	76	79	73	78	78	83	81.6
	MIN	45	48	47	49	42	42	40	41	44	51	48	44	43	48	48	45	50	44	42	44	48	50	56	42	40	42	37	38	40	42	45	44.7
LAKE SPAULDING DAM	MAX	88	89	89	87	82	84	84	87	90	88	82	86	86	86	85	84	84	80	80	85	86	90	87	79	78	79	79	77	80	81	84	84.1
	MIN	55	56	55	55	52	49	50	50	56	59	56	55	56	55	52	55	55	50	48	51	55	56	56	49	47	48	46	45	44	45	53	52.1
MANZANITA LAKE	MAX	84	88	88	87	79	82	82	82	86	88	77	81	80	86	85	85	84	84	78	81	84	86	89	81	74	78	76	79	74	74	79	82.0
	MIN	47	51	49	47	39	40	44	45	44	50	50	43	51	46	45	45	45	44	44	44	36	48	47	41	38	37	38	41	41	44	47	44.2
MARYSVILLE	MAX	102	103	104	107	100	97	102	100	99	104	103	99	100	102	103	102	103	97	92	96	100	104	105	95	92	91	95	95	91	96	98	99.3
	MIN	61	68	68	67	60	60	60	60	64	69	63	64	66	65	60	58	62	57	57	61	65	65	61	55	55	59	57	59	57	59	60	61.4
MC CLOUD	MAX	91	95	93	95	85	83	89	88	91	95	92	86	86	94	92	92	90	89	85	88	93	95	95	86	80	84	82	85	84	94	93	89.4
	MIN	48	53	47	45	38	40	43	45	43	52	46	39	44	45	48	47	45	49	42	45	46	44	46	42	38	37	38	40	39	42	44	43.9
MINERAL	MAX	88	89	90	90	80	85	85	84	89	92	88	84	86	89	89	87	88	85	80	83	87	89	92	88	78	81	79	80	75	80	82	85.2
	MIN	43	46	45	44	35	37	39	42	41	51	44	40	48	44	41	41	43	42	41	41	45	44	45	42	35	35	36	38	38	40	45	41.6
MONTICELLO DAM	MAX	99	102	105	107	101	99	99	97	103	101	98	97	102	100	100	100	100	93	90	93	99	102	103	91	89	94	91	94	89	97	96	97.8
	MIN	58	62	64	66	61	60	56	57	59	63	61	60	58	56	57	59	58	51	52	56	60	61	57	56	55	54	55	55	57	57	57	58.0
MOUNT SHASTA WB CITY	MAX	90	86	89	78	77	86	85	88	91	89	79	82	91	89	90	85	87	83	87	90	92	92	84	78	80	81	80	75	79	87	93	85.3
	MIN	51	63	58	54	46	48	48	47	51	53	56	49	49	51	55	52	48	50	47	49	52	50	53	54	46	41	49	48	46	46	47	50.2
NEVADA CITY	MAX	93	93	95	98	91	89	91	92	92	94	90	91	92	92	93	93	93	90	86	88	90	92	94	88	83	85	85	85	81	85	85	90.0
	MIN	46	46	49	51	44	43	43	45	46	44	53	46	45	49	49	45	46	48	45	45	45	49	49	43	41	41	41	41	41	41	45	45.3
ORLAND	MAX	100	103	105	106	100	98	99	96	101	101	98	100	103	99	100	100	103	97	93	95	100	102	105	93	89	96	92	96	92	98	97	98.6
	MIN	62	66	66	69	70	61	60	63	62	66	60	68	60	61	61	61	58	56	58	60	65	63	59	50	59	58	56	57	57	57	58	60.9
OROVILLE	MAX	101	106	105	107	101	100	101	100	101	103	101	99	101	103	102	101	103	97	92	96	99	103	105	95	90	94	93	95	90	97	97	99.3
	MIN	64	71	72	68	60	66	63	64	68	71	65	64	67	67	63	62	66	61	59	64	67	69	64	57	57	62	60	60	60	62	62	64.0
PARADISE	MAX	95	98	100	100	94	93	93	93	93	96	94	93	96	95	95	95	94	90	89	88	92	96	98	89	83	88	87	88	82	89	89	92.4
	MIN																								59	57	61	59	61	59	60	66	
PLACERVILLE	MAX	97	98	100	101	96	92	94	96	97	98	93	93	94	96	98	97	97	93	88	90	95	97	98	89	85	89	88	89	85	88	90	93.6
	MIN	55	57	60	60	54	52	53	54	56	56	56	54	57	57	60	56	59	52	52	54	58	59	57	51	48	51	48	51	48	53	53	54.5
PLACERVILLE IFG	MAX	98	100	102	96	95	95	95	97	99	90	93	95	97	98	97	95	93	88	89	93	97	99	93	87	88	90	88	88	93	91	98	94.2
	MIN	67	72	75	73	68	64	65	68	69	72	69	67	61	68	70	67	69	61	63	66	68	70	67	62	59	60	60	61	58	62	66	66.0
PLATINA	MAX	101	100	100	93	91	93	94	101	102	98	94	95	97	96	95	97	95	90	92	94	95	98	94	90	92	89	90	89	89	98	96	94.8
	MIN	62	63	67	64	56	61	61	65	67	61	65	60	63	62	65	62	56	51	52	54	55	54	53	58	54	55	56	55	54	50	51	58.5
PORTOLA	MAX	91	92	92	91	87	85	86	90	94	93	88	87	93	92	90	89	89	85	85	91	94	94	93	89	86	87	94	84	89	88	91	89.6
	MIN	35	44	40	43	33	31	33	35	38	48	45	36	38	42	40	33	43	33	36	35	40	40	43	40	31	33	30	31	34	34	36	37.2
QUINCY	MAX	95	101	100	97	91	94	94	94	96	100	95	92	97	99	96	97	100	92	91	91	98	100	102	93	98	95	89	90	85	94	96	95.2
	MIN	36	45	42	41	33	32	34	37	39	51	44	37	37	32	35	33	36	40	33	34	37	38	40	35	30	34	30	32	34	33	33	36.4
RED BLUFF WB AIRPORT	MAX	110	110	109	102	100	101	100	103	105	103	103	105	103	103	102	105	101	95	97	102	105	108	94	91	98	94	98	93	98	97	103	101.2
	MIN	67	68	71	68	70	63	65	66	67	72	65	70	63	65	65	66	63	64	63	65	65	69	67	57	58	60	62	65	62	61	63	65.0
REDDING FIRE STA NO 2	MAX	108	109	106	105	100	101	101	101	104	104	101	102	103	103	102	105	103	98	98	103	104	106	104	95	97	97	97	97	98	97	104	101.7
	MIN	74	71	74	68	67	70	68	72	69	69	71	69	73	69	69	71	69	64	65	65	69	71	67	61	67	64	66	67	66	67	66	68.3
ROCKLIN	MAX	105	105	106	108	102	100	101	103	102	107	104	101	100	105	104	100	105	99	92	99	102	103	105	90	93	95	94	95	91	96	98	100.3
	MIN	54	60	61	61	51	54	56	55	57	64	64	55	62	69	55	54	59	56	51	50	50	58	63	63	61	59	60	56	59	57	58	57.8
SACRAMENTO WB AIRPORT	MAX	101	104	106	101	98	100	98	100	103	98	97	100	103	100	98	101	93	88	91	100	103	102	86	90	94	91	95	89	95	97	100	97.5
	MIN	57	63	63	62	63	57	58	58	60	64	58	61	62	60	57	55	58	52	55	57	62	61	56	52	55	58	56	57	55	57	59	58.3
SACRAMENTO WB CITY	MAX	102	104	107	102	98	100	98	101	102	97	97	98	102	100	99	102	92	88	92	100	102	101	85	92	95	93	96	89	94	98	100	97.6
	MIN	61	66	66	66	65	62	61	61	64	67	60	64	68	63	61	58	60	54	56	60	68	65	57	54	59	60	59	60	57	65	63	61.6
SHASTA DAM	MAX	100	101	101	103	95	92	96	97	98	103	98	95	96	103	99	99	98	96	90	93	98	100	102	91	89	92	89	95	88	90	96	96.2
	MIN	72	74	74	70	68	70	70	72	69	71	72	70	71	69	71	73	69	68	65	67	69	71	68	61	63	63	65	66	68	70	71	69.0
SIERRA CITY	MAX	90	94	92	93	87	89	89	88	91	94	91	88	92	92	90	90	91	87	85	87	91	92	94	88	81	86	83	85	80	86	86	88.8
	MIN	53	54	54	51	49	48	47	49	54	55	51	52	53	51	51	50	53	47	46	50	54	53	52	43	46	43	43	43	44	48	54	49.7
SIERRAVILLE RANGER STA	MAX	88	91	93	90	83	85	86	86	90	95	89	85	85	90	88	86	89	84	82	87	90	91	94	89	81	88	81	78	80	85	92	87.1
	MIN	39	48	43	45	36	36	36	37	42	50	51	40	42	46	45	38	45	44	35	40	44	43	45	36	33	37	33	37	37	39	42	40.8
SODA SPRINGS 1 E	MAX	82	82	81	74	75	76	76	82	84	75	75	78	80	78	77	79	74	72	75	80	82	83	77	72	76	72	74	68	72	74	80	76.9
	MIN	47	44	47	40	39	39	39	43	45	47	40	47	47	46	43	46	43	38	42	45	47	46	46	38	41	38	38	37	40	46	45	42.9
STONY GORGE RESERVOIR	MAX	103	101	106	104	97	99	98	100	101	99	99	100	99	100	99	102	99	94	94	100	101	103	100	92	95	92	94	94	96	96	101	98.6
	MIN	62	63	60	64	54	57	59	62	61	67	61	58	63	61	61	61	57	57	57	60	62	62	59	52	55	55	57	57	55	57	58	59.2
STRAWBERRY VALLEY	MAX	91	90	94	88	90	87	85	87	91	89	86	89	89	89	88	89	86	81	82	87	91	92	90	79	83	80	83	78	83	84	88	86.7
	MIN	49	53	52	43	41	45	46	47	50	57	53	51	51	51	50	48	52	49	46	48	51	52	52	45	44	45	43	46	46	46	50	48.5
TURNTABLE CREEK	MAX	100	103	104	106	98	94	95	97	103	106	101	102	93	104	103	101	100	102	95	97	102	102	105	97	105	99	94	97	96	95	100	99.9
	MIN	71	69	71	67	65	67	67	72	65	68	68	68	71	68	68	69	65	65	61	64	64	71	63	60	63	62	64	66	66	67	65	66.5
TWIN LAKES	MAX	74	74	72	72	70	72	72	77	77	76	71	71	74	72	72	72	68	67	67	71	73	76	74	69	70	69	67	66	64	68	72	71.3
	MIN	42	47	44	42	42	39	40	42	48	49	46	39	52	48	47	45	48	40	40	43	44	44	50	48	42	38	36	34	32	39	43	43.0
VACAVILLE	MAX	102	104	107	106	99	98	96	99	101	100	95	101	102	102	100	100	97	87	91	99	102	102	99	90	94	92	96	94	96	97	100	98.3
	MIN	53	56	56	61	54	53	51	53	55	61	55	55	53	53	53	51	55	49	52	52	56	57	57	53	51	51	52	49	49	52	53	53.6
VOLTA POWER HOUSE	MAX	99	100	101	99	93	94	94	95	99	98	96	94	96	97	96	97	97	93	91	95	98	99	100	96	91	90	90	90	85	89	92	95.0
	MIN	65	65	66	61	62	62	63	64	64	67	61	68	64	62	62	63	63	60	57	60	65	65	62	51	57	57	57	55	60	57	57	61.4

See Reference Notes Following Station Index

Station		Day of Month 1	2	3	4	5	6	7	8	9	10	11	12	13	14	15	16	17	18	19	20	21	22	23	24	25	26	27	28	29	30	31	Average
WHISKEYTOWN RES	MAX	99	104	104	98	90	95	97	97	99	101	100	95	99	102	101	98	100	97	93	96	101	101	104	95	93	94	92	94	87	93	95	97.2
	MIN	68	72	72	69	63	67	66	65	66	69	70	63	69	64	68	66	61	61	62	64	66	67	63	59	61	61	63	62	60	62	65	65.0
WILLIAMS	MAX	101	103	101	101	99	98	101	99	100	102	99	98	100	101	101	100	101	98	90	94	99	102	103	93	90	93	92	95	91	95	96	97.9
	MIN	59	64	59	71	65	65	60	60	63	67	63	64	62	59	59	60	60	46	55	58	64	60	58	52	59	56	56	58	58	59	62	60.0
WILLOWS	MAX	98	100	101	103	100	98	97	96	97	99	96	96	103	98	97	97	102	95	88	91	95	99	101	97	86	92	90	92	89	98	94	96.3
	MIN	60	62	63	65	68	59	57	61	61	64	58	70	58	59	59	58	57	55	57	60	61	61	60	49	54	54	55	58	57	56	57	59.1
WILLOWS SBR	MAX	101	101	103	101	102	98	98	98	100	100	97	101	101	98	98	101	101	94	92	97	101	101	102	90	98	98	94	93	96	97	99	98.4
	MIN	64	68	66	68	68	62	60	58	64	66	61	65	62	62	56	62	60	57	60	58	63	65	58	50	57	57	58	64	65	58	60	61.4
WINTERS	MAX	101	103	104	108	101	99	100	99	101	101	104	98	101	104	101	101	102	96	92	94	99	103	103	96	92	95	91	96	92	96	98	99.1
	MIN	60	63	67	70	64	61	61	60	61	64	62	66	60	56	59	63	63	55	55	55	62	65	56	63	57	55	56	56	56	58	61	60.3
WOODLAND 1 WNW	MAX	101	105	104	108	101	99	102	100	101	103	99	100	99	103	102	100	103	96	89	94	100	104	102	91	91	93	94	96	90	96	98	98.8
	MIN	57	62	63	64	68	58	57	56	60	62	58	62	60	57	55	55	54	52	54	57	60	61	56	53	54	53	54	54	56	57	58	57.6
* * *																																	
NORTHEAST INTERIOR BASINS 03																																	
BOCA	MAX	87	91	92	89	83	85	86	86	91	93	87	84	86	90	88	87	90	85	82	85	90	93	92	88	82	86	82	85	78	80	84	86.7
	MIN	31	37	35	37	29	29	29	28	33	42	42	29	32	37	38	34	39	35	29	32	36	36	37	35	26	27	26	26	27	28	30	32.6
BODIE	MAX	83	84	83	76	77	80	83	84	84	77	77	79	79	79	80	80	75	75	78	81	80	80	77	77	76	79	78	81	70	75	78	78.9
	MIN	35	41	42	28	31	30	27	31	36	44	48	41	31	36	37	33	49	32	30	32	29	29	29	39	31	29	24	26	24	25	32	33.3
BRIDGEPORT	MAX	89	89	88	84	84	86	88	90	91	85	84	82	86	85	85	86	82	85	82	90	87	87	86	84	86	84	85	78	75	82	83	85.1
	MIN	37	41	45	37	33	29	30	30	37	48	44	37	34	40	41	41	49	35	36	36	33	34	36	38	36	31	27	28	26	28	31	35.7
CEDARVILLE	MAX	90	93	93	92	93	83	86	89		96	94	85	83	93	93	91	97	90	87	87	93	97	97	95	87	84	83	84	79	78	90	89.4
	MIN	46	56	53	52	45	44	53	52		50	63	44	49	58	54	55	48	51	51	53	56	55	57	58	47	44	46	48	45	44	48	50.8
DONNER MEMORIAL ST PK	MAX	86	88	91	89	83	84	84	85	90	92	84	83	84	87	86	84	87	82	80	84	87	87	88	86	79	85	80	83	77	78	82	84.7
	MIN	36	37	38	43	34	34	34	32	37	41	46	35	38	43	43	40	40	39	35	37	38	42	42	45	33	33	30	33	31	32	35	37.3
DOYLE 5 SSE	MAX	95	96	96	90	90	91	91	93	97	97	90	85						88	90	94	96	97	95	88	88	87	88	84	81	89	91	91.0
	MIN	45	55	52	54	42	42	44	44	50	58	59	46						53	42	46	53	51	56	50	39	44	42	42	43	43	46	47.7
FLEMING FISH AND GAME	MAX	94	96	95	91	89	98	90	89	96	96	91	86	93	94	93	90	90	87	88	92	96	97	95	90	88	88	88	86	82	87	92	91.2
	MIN	46	51	47	48	42	43	43	43	43	56	55	42	44	51	45	43	49	49	42	47	47	49	51	46	36	42	39	39	43	39	42	45.2
FORT BIDWELL	MAX	90	91	92	85	82	85	88	90	92	90	88	82	85	91	90	90	89	87	88	91	92	95	92	90	87	84	84	81	83	84	91	88.0
	MIN	48	55	46	43	38	38	38	40	44	53	58	40	42	46	48	46	43	53	45	47	48	47	50	45	39	38	40	40	37	38	42	44.4
MONO LAKE	MAX	93	89	89	86	88	89	92	90	88	81	84	85	86	88	88	90	81	83	84	87	88	88	88	89	87	86	87	81	77	82	85	86.4
	MIN	52	55	56	52	46	45	47	50	51	55	54	51	46	53	52	51	53	51	48	47	46	48	50	53	50	46	45	45	42	44	46	49.4
SQUAW VALLEY	MAX	81	89	89	87	82	82	83	83	88	91	84	82	82	84	81	83	81	80	81	85	85	88	89	80	78	82	78	78	74	75	80	82.7
	MIN	38	41	41	44	42	36	34	35	39	47	48	35	38	45	44	42	45	36	39	40	40	44	45	46	35	35	34	36	31	35	38	39.6
SUSANVILLE AIRPORT	MAX	96	97	95	88	91	92	92	90	97	95	93	85	95	94	94	93	91	88	91	94	97	97	95	87	90	87	90	84	80	87	91	91.5
	MIN	46	53	50	51	38	39	41	45	43	64	57	40	41	48	42	45	47	48	43	46	46	48	52	47	44	45	44	42	41	42	43	45.8
TAHOE CITY	MAX	81	86	81	83	79	80	80	80	82	86	80	79	73	84	82	80	82	79	76	79	78	82	81	82	77	80	76	78	72	68	77	79.5
	MIN	43	45	47	51	41	42	41	41	44	50	51	43	44	47	49	47	47	45	42	43	47	48	49	50	43	41	40	40	39	39	43	44.6
TAHOE VALLEY FAA AP	MAX	81	85	84	79	79	80	80	84	84	82	78	76	82	82	80	82	78	76	77	79	82	82	81	76	79	75	78	74	69	77	79	79.4
	MIN	34	44	38	43	33	31	30	31	38	43	44	35	36	43	41	41	44	36	32	31	40	40	39	44	35	30	28	30	29	31	35	36.4
TERMO	MAX	93	94	93	85	86	87	89	91	94	93	87	85	91	90	89	89	87	85	88	91	95	94	91	83	86	83	86	80	79	84	90	88.3
	MIN	41	48	40	40	30	32	34	37	36	54	44	34	41	40	37	38	41	42	39	40	43	39	43	37	33	31	32	35	32	32	35	38.1
TRUCKEE RANGER STATION	MAX	84	89	89	87	80	82	82	83	88	91	82	81	84	87	84	84	86	81	79	82	87	89	89	84	79	83	78	81	75	77	81	83.5
	MIN	34	44	38	41	32	32	31	31	39	45	42	32	37	43	41	40	42	40	32	36	40	41	42	48	31	33	30	34	29	32	35	37.0
WOODFORDS	MAX	86	93	93	85	87	88	89	92	92	92	91	86	88	89	88	90	85	83	87	[illegible]	89	92	91	89	86	85	85	80	74	83	86	87.5
	MIN	53	59	58	60	52	51	54	52	56	58	57	50	54	61	62	58	59	55	51	54	57	58	58	59	54	52	49	52	44	49	48	54.6
* * *																																	
CENTRAL COAST DRAINAGE 04																																	
AVILA BEACH	MAX	75	69	71	110	82	73	71	83	82	79	75	73	75	75	70	68	73	69	74	75	75	73	79	83	75	72	72	76	75	71	69	75.5
	MIN	54	54	51	51	54	51	54	51	54	53	56	51	53	54	55	54	55	56	53	53	53	53	53	52	53	52	50	52	49	53	52	52.9
BEN LOMOND NO 3	MAX	95	100	101	102	100	95	95	95	85	87	89	99	87	83	90	85	73	75	82	93	92	81	84	84	93	87	86	83	90	82	90	89.1
	MIN	48	50	52	59	50	45	45	47	49	50	49	45	49	46	48	47	49	49	48	45	48	50	51	44	42	44	43	45	43	47	49	47.6
BERKELEY	MAX	70	79	80	83	78	73	75	74	71	69	75	81	72	69	70	73	61	62	67	76	77	70	66	71	78	74	76	74	77	74	78	73.3
	MIN	54	55	56	59	57	54	53	54	52	54	53	56	53	50	52	53	53	53	54	53	54	54	53	55	59	54	54	55	54	54	54	54.1
BURLINGAME	MAX	80	84	84	83	83	80	76	73	73	74	74	85	77	75	79	83	82	75	74	74	80	85	69	69	81	80	80	76	79	80	81	78.3
	MIN	52	53	55	56	56	53	43	47	46	45	45	54	49	48	52	55	58	52	49	49	53	57	52	50	53	54	52	53	50	54	55	51.6
CARMEL VALLEY	MAX	85	88	93	93	88	80	82	85	70	76	77	91	80	74	79	78	76	77	76	81	79	76	82	79	83	75	74	70	84	80	78	80.3
	MIN	46	46	46	46	42	36	38	41	44	45	47	37	44	41	45	42	45	48	42	41	45	45	48	37	45	43	35	40	35	42	41	42.5
CROCKETT	MAX	91	90	97	98	97	94	91	91	85	86	93	90	96	95	86	90	90	73	73	83	89	89	86	78	90	92	85	92	82	90	91	88.8
	MIN	56	54	58	62	57	57	57	54	54	53	54	56	55	52	54	53	54	53	53	54	57	57	58	57	54	52	56	58	54	55	55	55.3
FORT ORD	MAX	65	66	68	70	67	61	62	61	58	62	63	66	61	61	62	62	61	60	60	64	66	61	63	65	68	63	62	63	69	62	61	63.3
	MIN	51	50	46	52	49	50	50	48	49	51	52	49	52	51	50	52	52	52	51	52	51	52	52	53	45	53	46	51	49	49	50	50.3
GILROY	MAX	95	96	101	101	100	99	95	95	98	91	92	92	97	89	86	94	84	80	80	82	98	99	89	88	82	93	88	89	86	92	92	91.7
	MIN	51	51	55	55	53	51	51	51	52	52	52	49	50	49	49	48	49	52	50	47	47	51	52	50	49	48	47	48	46	50	50	50.2
HALF MOON BAY	MAX	60	58	63	64	67	64	59	60	57	57	59	62	62	58	59	60	59	56	61	63	63	59	63	64	67	64	66	62	63	64	64	61.5
	MIN	50	46	47	45	48	45	42	46	48	49	48	51	45	46	48	46	50	50	51	50	46	48	51	53	47	48	49	46	45	46	46	47.6
HOLLISTER 1 SW	MAX	97	99	98	99	96	92	90	94	82	86	86	94	88	80	87	80	76	73	79	92	91	84	81	81	90	82	85	81	91	82	90	87.3
	MIN	43	49	47	47	47	45	44	43	47	45	48	43	47	48	45	44	47	51	46	44	47	47	50	43	42	44	40	45	45	43	41	45.4
KING CITY	MAX	91	97	97	98	94	88		94	85	94	85	93	86	83	87	85	81	80	81	99	93	90	83	90	86	85			90	89	99	89.4
	MIN	46	50	48	48	49	43		45	48	49	50	44	48	49	50	50	48	51	49	50	47	49	51	46	49	41			46	46	46	47.7
LIVERMORE COUNTY F D	MAX	101	105	105	103	101	99	96	101	101	100	92	100	100	100	95	97	95	84	90	101	105	103	95	85	94	90	93	89	95	97	101	97.2
	MIN	49	54	54	58	52	48	48	48	54	58	57	51	50	52	52	48	54	51	50	50	54	55	51	48	46	49	46	49	44	48	50	50.9
LOS GATOS	MAX	91	97	97	95	94	88	90	93	95	93	89	97	94	87	88	91	85	80	86	94	97	92	85	78	89	84	89	87	90	94	95	90.5
	MIN	50	54	54	56	52	50	49	49	53	55	55	51	53	53	53	49	52	53	51	52	56	55	55	52	48	48	49	49	46	51	53	51.8

See Reference Notes Following Station Index

DAILY TEMPERATURES

Station		Day of Month 1	2	3	4	5	6	7	8	9	10	11	12	13	14	15	16	17	18	19	20	21	22	23	24	25	26	27	28	29	30	31	Average
MARTINEZ FIRE STATION	MAX	94	92	100	100	97	95	94	93	92	95	89	91	96	96	86	93	87	75	75	79	92	95	90	70	81	91	84	90	82	93	93	89.7
	MIN	54	56	60	62	57	55	53	54	57	58	57	55	54	52	53	55	54	54	51	53	53	57	55	52	54	51	55	55	53	54	54	54.7
MONTEREY	MAX	67	78	58	74	74	62	65	70	62	69	65	74	64	67	68	62	59	63	66	74	78	62	69	68	79	66	64	65	78	71	72	68.2
	MIN	49	50	50	46	49	49	49	48	47	47	50	48	47	50	49	48	48	48	50	50	49	47	51	51	50	52	50	50	50	49	47	49.0
MONTEREY NALF	MAX	61	70	72	73	66	62	63	61	60	69	66	66	65	62	68	64	62	63	61	72	74	69	63	65	66	65	65	65	73	70	71	66.2
	MIN	50	51	50	52	49	50	49	49	50	49	52	48	50	51	49	52	52	53	51	51	50	49	52	51	49	54	48	52	52	49	47	50.4
MORRO BAY FIRE DEPT	MAX	65	66	65	74	72	71	67	67	70	67	70	65	65	67	64	67	65	67	65	65	63	63	63	65	70	72	66	62	68	63	60	66.5
	MIN	51	52	50	51	53	50	51	51	53	53	54	50	49	53	53	51	55	55	53	53	52	52	52	52	51	50	49	47	48	50	51	51.5
MOUNT DIABLO N GATE	MAX	96	98	100	101	95	95	95	95	97	100	95	92	95	97	95	95	95	85	86	88	96	98	96	96	92	91	84	90	87	90	92	93.8
	MIN	70	72	72	76	73	64	65	67	69	71	65	62	71	73	67	68	65	61	61	63	70	75	60	50	50	55	60	59	58	60	66	65.1
MOUNT HAMILTON	MAX	92	94	94	91	84	84	87	86	87	85	85	86	84	85	85	83	78	77	77	84	87	86	79	73	78	77	80	75		80	83	83.5
	MIN	70	72	75	71	64	69	66	70	71	74	70	63	69	68	69	66	66	62	62	66	69	70	64	52	58	58	62	60		54	65	65.8
NACIMIENTO DAM	MAX	106	103	107	110	106	104	103	103	103	103	97	101	101	101	102	103	97	91	92	97	99	101	99	96	91	97	95	97	93	94	98	99.7
	MIN	51	55	55	55	54	50	50	50	52	57	57	47	47	52	53	51	54	49	47	47	53	51	50	46	49	50	46	47	44	48	52	50.6
NEWARK	MAX	79	90	89	89	85	87	81	82	84	83	84	78	89	83	77	77	84	83	70	76	81	89	83	74	82	83	73	79	72	85	85	81.8
	MIN	56	57	59	64	57	61	60	54	62	60	54	64	63	55	56	58	58	54	55	55	59	52	59	58	56	55	54	55	54	60	62	57.6
OAKLAND WB AIRPORT	MAX	68	75	77	75	77	70	72	71	69	71	69	80	83	67	68	72	68	65	66	77	78	69	66	68	77	68	74	68	77	74	77	72.1
	MIN	53	54	55	58	57	52	54	54	55	56	55	55	54	51	53	53	54	55	57	53	57	55	56	57	54	56	56	54	52	54	55	54.6
PALO ALTO CITY HALL	MAX	82	82	90	88	90	89	82	83	83	81	80	85	90	83	78	82	83	78	71	74	86	89	84	74	78	86	78	83	79	85	80	82.5
	MIN	54	52	52	57	52	50	50	50	52	54	53	57	52	52	56	52	58	57	54	54	58	55	58	50	48	50	48	50	49	46	46	52.5
PASO ROBLES	MAX	104	105	108	105	104	101	101	102	95		98	100	100	98	100	100	93	89	95	96	99	95	95	93	96	93	96	94	93	96	101	98.2
	MIN	51	54	52	52	51	50	50	51	60		52	47	49	51	48	52	51	46	45	47	47	45	45	45	49	45	45	46	43	44	45	48.6
PASO ROBLES FAA AP	MAX	106	108	110	107	106	103	103	102	99	92	101	101	99	99	103	92	90	90	97	99	101	98	97	90	96	94	96	93	93	95	102	98.8
	MIN	54	56	56	55	55	52	54	53	63	57	60	53	53	54	56	56	52	51	48	51	52	50	48	49	49	51	48	51	48	48	49	52.6
PINNACLES NAT MONUMENT	MAX	106	109	110	108	103	101	103	103	104	101	101	98	103	102	103	100	99	95	91	101	103	102	100	97	95	94	97	96	94	95	103	100.5
	MIN	53	58	58	60	55	52	51	52	57	58	56	48	55	54	58	48	51	44	45	52	56	55	47	45	46	50	44	48	42	51	53	51.7
PISMO BEACH	MAX	70	69	68	99	88	79	66	68	68	69	66	67	65	65	65	65	68	65	65	66	65	66	70	75	74	72	72	71	71	63	60	69.7
	MIN	52	52	50	50	53	49	50	51	54	53	54	52	52	54	53	54	54	56	52	51	52	51	52	51	50	52	51	51	50	51	48	51.8
POINT PIEDRAS BLANCAS	MAX	62	62	70	67	64	62	62	61	65	67	64	63	62	62	63	63	65	66	64	63	62	63	65	66	63	63	61	63	61	58	60	63.3
	MIN	49	50	51	51	53	50	47	50	48	49	51	49	49	50	51	51	52	53	51	52	50	49	51	51	51	49	47	46	48	45	47	49.7
PORT CHICAGO NAVAL DEP	MAX	95	101	101	97	96	95	93	96	95	96	95	99	98	96	96	96	89	79	85	96	99	98	96	83	93	92	91	90	92	93	97	94.1
	MIN	50	53	52	54	52	52	50	50	50	55	53	54	50	51	51	51	51	52	53	50	54	55	52	50	52	51	54	55	52	50	50	51.9
PRIEST VALLEY	MAX	100	104	107	104	101	99	101	104	100	98	98	99	101	100	100	98	95	92	94	98	102	99	95	90	94	92	95	90	92	95	100	98.0
	MIN	47	50	50	50	50	49	48	50	50	57	58	44	49	51	55	52	50	45	44	48	48	48	48	42	43	43	40	40	39	42	45	47.6
REDWOOD CITY	MAX	85	96	97	95	95	90	89	87	84	88	87	95	95	86	90	85	81	80	80	90	92	94	80	78	90	89	87	87	92	90	93	88.6
	MIN	48	49	50	52	50	49	48	48	49	53	52	50	50	50	49	50	54	56	52	57	54	53	55	48	47	48	47	48	46	49	50	50.4
RICHMOND	MAX	68	68	77	78	77	79	72	71	73	68	71	69	77	70	66	67	70	64	66		77	77	70	69	76	81	75	73	76	79	76	72.7
	MIN	55	52	56	55	56	53	47	50	53	54	54	56	54	51	52	54	54	53	54		54	55	53	55	57	56	52	54	52	54	52	53.6
SAINT MARYS COLLEGE	MAX	94	100	100	93	94	93	89	95	95	91	86	96	95	92	88	92	77	74	67	95	98	92	88	75	88	86	87	75	90	93	95	90.1
	MIN	51	55	52	57	48	47	53	50	57	62	58	49	51	56	55	53	52	51	50	50	53	59	52	51	47	50	52	53	47	50	48	52.2
SALINAS 2 E	MAX	73	77	82	81	78	71	72	75	70	70	69	79	70	67	68	68	65	67	68	76	78	74	70	74	78	69	72	69	81	81	72	73.0
	MIN	46	51	47	51	49	47	48	47	50	49	50	45	48	48	50	51	52	51	50	51	49	50	52	51	46	46	44	49	51	54	49	49.1
SALINAS FAA AP	MAX	71	75	81	79	75	68	69	72	64	68	68	77	67	65	66	66	62	63	65	73	77	70	68	71	75	67	70	66	78	68	68	70.1
	MIN	47	50	48	52	48	47	47	46	49	48	50	45	48	50	50	50	52	51	49	50	49	50	51	50	46	52	44	49	50	45	48	48.7
SAN ANTONIO MISSION	MAX	105	106	108	106	102	101	101	104	104	101	100	100	101	102	103	103		99	97	98	101	100	100	95	95	96	96	96	93	96	100	100.3
	MIN	50	56	54	54	52	51	49	51	54	55	56	43	52	51	54	50		43	44	48	51	48	51	40	45	48	44	46	40	47	48	49.2
S F RICHMOND SUNSET	MAX	64	68	68	71	68	65	66	64	59	60	66	66	61	56	64	63	58	61	58	61	59	58	65	65	68	67	65	63	64	64	71	63.7
	MIN	51	51	52	56	51	50	51	51	49	53	52	49	54	48	49	52	52	51	51	50	51	51	51	55	53	53	52	57	50	51	51	51.5
SAN FRANCISCO WB AP	MAX	67	81	80	78	77	68	72	72	71	75	70	61	71	67	69	74	73	68	71	76	80	70	68	69	81	68	74	67	81	75	79	73.3
	MIN	52	52	54	54	54	51	52	51	51	54	53	52	50	49	51	52	54	54	53	52	55	53	53	55	53	54	53	54	51	53	53	52.6
S F FEDERAL BUILDING	MAX	59	73	72	73	71	63	66	65	63	63	66	73	62	60	63	66	60	58	62	67	71	59	63	65	73	68	68	65	74	67	70	66.1
	MIN	51	51	55	56	55	53	52	52	49	53	53	54	50	48	52	52	52	52	52	52	53	51	53	55	55	54	52	54	53	54	52	52.6
SAN GREGORIO 2 SE	MAX	65	71	70	71	70	63	67	66	66	71	67	70	69	67	70	73	68	66	69	73	75	73	69	68	73	67	70	65	72	76	77	69.6
	MIN	40	46	42	45	39	38	39	40	48	44	46	40	40	48	44	50	50	51	52	46	43	44	51	50	42	52	43	40	48	40	42	44.6
SAN JOSE	MAX	86	93	92	90	91	86	86	88	89	88	85	91	90	86	83	89	84	78	80	89	92	90	82	75	86	84	84	81	86	87	90	86.5
	MIN	53	55	56	59	55	53	53	53	57	57	56	53	56	57	55	52	53	53	53	54	60	58	54	54	50	51	50	57	50	55	56	54.5
SAN LUIS OBISPO POLY	MAX	88	85	87	87	104	78	81	88	90	91	84	80	81	82	78	80	82	79	75	81	81	83	82	78	76	89	80	78	77	75	78	82.5
	MIN	49	51	51	53	58	51	48	48	52	54	52	49	48	48	52	51	53	53	52	50	50	51	50	51	51	49	48	48	46	47	48	50.4
SAN MATEO	MAX	82	92	92	89	89	84	85	83	81	79	82	91	85	78	81	82	76	70		87	93	90	77	73	87	87	84	72	87	86	90	83.8
	MIN	57	48	56	51	53	50	49	49	49	56	51	60	51	50	48	50	51	54		52	63	52	51	51	52	52	50	53	48	48	50	51.8
SANTA CLARA UNIVERSITY	MAX	85	94	92	91	90	85	86	88	89	88	85	92	90	82	82	92	80	77	81	90	92	88	78	75	87	79	84	78	86	88	92	86.0
	MIN	52	55	56	58	56	53	53	53	56	57	56	54	55	57	54	53	53	53	53	54	59	58	53	53	51	52	51	52	51	54	55	54.2
SANTA CRUZ	MAX	80	83	84	87	89	80	80	79	74	80	75	81	71	68	73	66	62	66	72	69	70	68	75	81	83	77	76	77	78	67	68	75.5
	MIN	43	51	48	48	46	45	45	46	50	46	52	43	47	50	49	47	52	51	51	52	51	48	53	47	44	45	42	45	43	45	45	47.4
UPR SAN LEANORO FILTER	MAX	78	79	85	88	84	90	84	82	84	84	79	77	87	85	77	77	80	76	66	74	86	87	78	70	73	82	71	79	72	82	84	80.0
	MIN	51	51	51	51	53	50	50	48	49	50	51	51	52	48	48	49	50	51	53	52	51	54	52	52	52	51	51	52	48	49	54	50.8
WALNUT CREEK 2 ESE	MAX	101	101	105	100	99	96	98	95	101	98	94	93	101	98	98	98	89	85	90	98	98	99	86	84	91	87	95	84	90	97	96	95.0
	MIN	50	50	50	61	53	45	55	52	53	53	57	53	52	43	53	47	55	53	54	50	56	55	55	50	50	53	49	56	48	50	51	52.0
WATSONVILLE WATERWORKS	MAX	74	74	78	80	85	78	71	72	71	67	73	68	77	65	64	69	63	63	63	65	75	72	65	69	77	75	73	69	72	74	65	71.2
	MIN	48	50	49	51	49	50	47	46	49	50	51	49	48	50	50	51	52	52	51	51	50	50	52	52	48	51	46	49	51	50	49	49.7
* * *																																	
SAN JOAQUIN DRAINAGE 05																																	
ANTIOCH FIBREBOARD ML	MAX	90	90	98	96	95	93	90	89	93	92	91	91	94	95	89	92	90	80	78	84	98	96	90	80	85	89	87	87	85	88	90	89.8
	MIN	62	61	68	63	64	65	57	61	61	62	61	61	58	58	61	56	57	54	55	57	63	64	56	60	57	54	57	60	61	58	61	59.8
ANTIOCH PUMPING PL 3	MAX	97	96	102	102	99	96	95	93	96	96	92	92	100	97	94	94	97	85	81	89	98	100	95	87	86	93	88	91	87	93	94	93.7
	MIN	52	56	57	68	60	53	53	52	55	58	57	61	53	55	54	53	55	52	54	53	57	60	54	52	51	51	51	50	51	53	54	54.7

See Reference Notes Following Station Index

DAILY TEMPERATURES

Station		Day of Month 1	2	3	4	5	6	7	8	9	10	11	12	13	14	15	16	17	18	19	20	21	22	23	24	25	26	27	28	29	30	31	Average
ASH MOUNTAIN	MAX	100	99	103	103	101	98	99	100	100	103	103	100	96	101	103	101	101	100	96	95	100	105	98	98	97	91	96	93	94	91	97	98.8
	MIN	70	73	74	61	68	71	70	69	73	77			69	73			70	66	67	68	69	69	68	68	62	64	65	66	64	63	63	68.1
AUBERRY 1 NNE	MAX																																
	MIN																																
BAKERSFIELD WB AIRPORT	MAX	104	104	107	103	100	101	100	103	104	103	104	98	104	103	103	103	105	98	98	104	106	106	100	93	94	96	96	96	92	97	102	100.9
	MIN	72	76	77	77	72	73	70	70	77	81	78	73	70	75	75	75	77	69	70	69	69	71	73	69	64	63	67	66	65	66	67	71.5
BALCH POWER HOUSE	MAX	96	98	100	98	97	95	96	96	100	100	98	94	99	99	98	96	95	93	91	97	101	101	99	94	89	91	91	90	89	92	98	95.8
	MIN	71	72	74	74	70	69	68	69	72	77	77	72	70	73	74	72	75	69	67	68	70	72	70	69	64	64	65	65	64	63	68	69.9
BLACKWELLS CORNER	MAX	101	99	102	104	103	98	99	100	99	105	103	103	95	105	104	104	103	101	97	97	98	103	100	89	90	96	94	96	89	97	99	99.1
	MIN	61	61	71	67	62	63	63	64	63	63	74	63	64	66	68	70	66	62	62	62	63	65	60	57	57	56	58	56	56	60	62	62.7
BUTTONWILLOW	MAX	100	101	103	103	102	99	100	101	101	103	101	101	98	104	104	104	102	102	99	98	101	103	104	99	92	94	96	94	97	91	97	99.8
	MIN	64	65	67	63	63	62	60	63	68	71	70	64	59	66	69	67	64	61	60	62	60	61	60	62	58	57	57	56	57	54	58	62.2
CALAVERAS BIG TREES	MAX	91	90	91	93	88	87	87	88	90	91	80	86	85	90	90	88	88	85	83	84	87	90	91	85	82	82	82	82	79	81	84	86.5
	MIN	51	52	53	53	50	50	49	49	51	54	54	51	52	53	55	53	55	49	48	47	50	52	52	48	45	48	44	44	43	44	48	49.9
CAMP PARDEE	MAX	98	102	106	107	103	99	100	99	103	103	100	97	101	104	104	101	100	97	90	94	100	104	104	92	89	93	92	95	90	94	97	98.6
	MIN	63	61	70	66	61	61	62	60	62	68	67	61	61	62	66	64	65	54	56	59	62	68	64	55	55	57	57	57	54	55	67	61.3
CATHEYS VY BULL RUN RH	MAX	100	98	102	102	100	96	97	98	98	101	100	97	96	100	101	100	98	98	93	93	97	100	100	94	88	90	91	91	91	90	95	96.6
	MIN	59	62	66	63	59	56	56	56	61	62	64	57	60	62	67	63	70	58	56	60	60	62	61	57	55	54	53	54	50	55	57	59.2
CHERRY VALLEY DAM	MAX	95	92	95	97	93	91	92	93	95	96	92	90	92	92		94	91	88	87	87	90	93	95	90	85	86	87	87	84	85	87	90.7
	MIN	55	58	59	58	55	52	52	53	57	60	59	55	55	57		56	60	54	53	54	55	57	57	53	51	50	50	50	46	50	53	54.5
COALINGA	MAX	95	103	107	104	101	100	101	101	104	104	100	100	104	103	105	102	99	97	95	101	105	103	102	97	94	96	95	95	96	97	102	100.3
	MIN	67	67	68	65	63	62	63	62	69	69	64	63	61	65	66	67	64	58	59	67	69	64	64	56	57	56	55	54	56	56	58	62.4
CORCORAN IRRIG DIST	MAX	100	102	104	103	102	100	101	102	105	105	105	101	102	103	103	103	102	101	101	100	103	102	102	98	94	96	95	95	94	95	99	100.6
	MIN	64	65	66	67	60	60	61	60	61	62	62	64	61	62	63	64	67	62	60	61	62	62	65	58	58	58	56	57	58	58	59	61.4
DENAIR 3 NNE	MAX	97	100	100	98	95	96	95	98	97	98	98	95	102	97	98	98	98	89	92	99	100	99	91	87	91	90	91	89	90	96	96	95.5
	MIN	50	55	58	64	55	50	50	50	57	58	58	58	59	58	59	59	58	53	51	51	55	55	53	53	48	47	47	49	53	50	52	54.0
DUDLEYS	MAX	95	98	99	96	94	92	95	96	98	91	93	93	95	99	97	95	93	89	89	93	97	97	91	87	88	88	88	87	86	91	95	93.1
	MIN	44	49	50	48	45	43	42	42	46	50	50	44	47	48	53	49	54	44	42	44	45	47	47	43	42	41	40	39	36	40	41	45.0
ELECTRA POWER HOUSE	MAX	103	105	108	107	102	101	101	102	104	102	97	101	102	104	103	101	100	94	93	100	104	104	103	93	93	93	95	95	93	95	100	99.9
	MIN	55	60	60	60	53	53	55	54	55	60	58	54	61	57	58	57	60	54	52	55	57	57	57	49	49	53	49	53	48	60	54	55.4
FIVE POINTS 5 SSW	MAX	99	104	103	101	99	98	100	101	103	101	98	95	100	101	101	100	103	101	97	98	102	102	101			95	94	94	93	95	102	99.3
	MIN	61	65	63	62	60	62	60	62	68	69	73	60	59	61	66	64	63	60	59	63	65	64			55	60	54	58	54	57	55	61.4
FRESNO WB AIRPORT	MAX	99	101	102	100	98	99	99	101	102	101	97	96	101	101	102	100	100	94	95	100	103	102	95	89	92	93	93	93	90	96	101	97.9
	MIN	61	65	68	64	63	58	61	58	66	70	71	60	63	65	65	64	71	60	58	59	60	62	61	61	56	58	54	56	53	57	56	61.4
FRIANT GOVERNMENT CAMP	MAX	104	102	105	107	105	101	101	102	104	105	105	102	99	105	105	105	103	103	97	98	103	106	105	100	97	95	97	96	96	94	100	101.5
	MIN	59	61	65	66	60	59	59	59	59	64	71	59	59	63	64	64	66	57	56	57	62	61	61	56	53	55	54	54	50	50	58	59.4
GLENNVILLE	MAX	95	98	98	96	94	94	94	97	98	96	93	93	96	97	97	96	97	93	91	93	99	98		90	89		89	88	84	91	95	94.1
	MIN	55	56	56	57	52	50	50	52	61	55	55	52	50	54	56	56	56	47	49	47	47	50		52	45		47	45	44	45	46	51.3
GRANT GROVE	MAX	81	78	82	81	80	80	80	81	80	82	80	76	78	81	82	82	78	75	74	74	78	80	82	80	75	77	75	74	70	70	75	78.1
	MIN	58	58	60	58	55	52	53	55	58	60	54	53	54	54	55	55	56	50	50	49	50	50	50	52	52	51	49	48	45	46	52	53.0
HANFORD	MAX	97	100	100	100	99	96	98	98	100	103	102	98	99	100	99	102	102	100	94	97	101	100	98	94	90	94	93	93	92	94	99	97.8
	MIN	57	62	61	60	60	55	56	55	63	68	67	58	59	63	61	58	61	56	56	57	58	61	58	56	52	55	51	54	50	54	54	57.9
HETCH HETCHY	MAX	90	88	89	93	93	89	86	87	82	92	84	84	85	88	89	88	86	83	82	82	86	88	89	85	80	82	85	85	81	82	85	86.1
	MIN	55	58	60	57	59	52	52	52	56	59	59	56	55	56	58	57	62	54	53	55	57	59	54	55	54	53	52	53	49	50	55	55.4
HUNTINGTON LAKE	MAX	78	81	79	78	76	78	76	78	80	75	76	74	79	82	80	79	74	72	72	76	78	80	78	76	75	73	72	71	69	72	76	76.2
	MIN	50	53	54	51	46	44	44	48	52	54	54	48	50	49	50	49	52	42	43	46	47	48	49	46	46	42	41	39	39	42	41	47.1
IORIA	MAX	99	95	99	101	97	92	93	95	98	100	99	95	91	95	97			97	90	90	91	95			95	88	90	90	89	86	89	93.9
	MIN	68	71	72	74	67	67	67	68	72	74	74	63	67	69	72	67			65	67	67	69			60	62	61	63	60	62	64	67.1
KERN RIVER PH NO 1	MAX	103	101	105	105	100	99	100	100	103	99	102	98	104	100	102	100	104	99	97	103	107	105	103	95	93	95	95	94	93	96	98	99.9
	MIN	75	79	80	82	75	73	74	76	80	81	77	74	75	78	76	76	77	78	71	75	77	77	74	71	67	70	70	69	69	71	74	74.9
KERN RIVER PH NO 3	MAX	100	103	102	101	101	101	99	101	103	102	98	98	102	104	102	100	98	97	96	100	102	104	101	95	99	94	96	92	90	91	99	99.1
	MIN	64	70	65	66	63	64	65	69	71	74	74	66	68	74	67	68	73	67	55	67	70	72	73	65	55	53	63	63	62	59	68	66.2
KETTLEMAN CITY	MAX	103	103	105	107	105	102	102	104	101	107	101	102	99	102	106	106	102	103	96	97	100	103	103	100	92	93	96	94	96	95	95	100.6
	MIN	67	67	72	70	62	62	60	66	73	74	77	68	64	68	70	68	69	65	61	65	69	65	65	65	58	61	55	53	51	56	58	64.6
KETTLEMAN STATION	MAX	101	104	106	104	100	100	101	103	105	105	101	98	104	104	103	103	104	96	97	100	104	104	100	99	92	96	95	96	92	97	101	100.5
	MIN	72	78	82	74	70	67	74	75	73	73	77	70	73	71	72	71	74	67	67	68	70	69	70	64	62	68	62	69	62	69	72	70.5
KNIGHTS FERRY 2 SE	MAX																																
	MIN																																
LE GRAND	MAX	97	100	100	99	97	95	96	97	99	100	96	94	100	99	99	97	99	95	93	97	100	100	97	92	90	93	91	92	90	96	98	96.4
	MIN	56	62	63	67	63	56	57	55	60	66	66	58	63	63	64	62	70	58	57	58	59	60	61	60	54	56	52	56	53	58	67	60.0
LEMON COVE	MAX	98	101	102	101	97	99	99	100	101	102	98	100	100	101	101	100	98	94	95	103	101	97	91	90	91	95	94	93	90	95	101	97.7
	MIN	65	69	72	69	64	64	64	64	69	75	72	62	64	66	66	68	68	59	60	62	65	62	60	56	58	61	56	55	54	62	60	63.6
LINDSAY	MAX	100	103	103	103	99	100	101	101	103	103	100	97	102	102	101	101	100	96	96	101	104	103	98	91	95	96	94	95	91	96	100	99.2
	MIN	64	66	68	68	61	60	61	60	66	72	70	61	64	64	63	64	67	58	58	59	60	59	60	58	54	57	53	55	54	56	57	61.2
LITTLE PANOCHE DET DAM	MAX	100	98	101	104	100	95	95	96	97	98	97	95	95	98	99	100	95	95	92	91	96	98	98	96	86	89	92	90	94	89	94	95.6
	MIN	62	69	67	67	64	60	64	63	67	68	70	62	64	67	69	60	64	54	57	62	67	69	63	53	55	62	52	60	54	58	62	62.4
LODGEPOLE	MAX	79	80	80	80	79	79	80	85	82	83	78	76	76	82	82	84	78	76	75	78	77	80	82	80	75	78	74	73	72	69	75	78.3
	MIN	52	53	52	44	41	49	51	47	48	54	52	46	48	49	50	48	48	41	42	46	43	45	50	46	45	43	39	39	38	40	41	46.1
LODI	MAX	98	100	101	100	98	97	96	96	99	98	96	95	99	100	97	97	94	86	90	97	100	100	97	86	92	91	92	92	92	95	98	95.8
	MIN	54	59	65	63	64	56	57	56	60	63	59	56	58	58	60	57	58	53	55	57	60	63	55	52	55	52	56	55	54	57	57	57.5
LOS BANOS	MAX	100	100	102	102	101	97	96	98	98	99	95	95	102	102	99	99	97	93	93	97	100	100	100	93	90	92	92	91	90	93	96	96.8
	MIN	56	65	63	62	59	57	56	56	61	61	67	67	59	62	62	57	61	56	53	57	62	68	60	54	53	60	53	59	55	58	57	59.2
LOS BANOS DET RESV	MAX	101	98	101	100	101	96	96	97	97	100	100	96	96	101	99	99	97	93	93	94	96	98	100	94	87	91	91	90	89	92	94	96.0
	MIN	68	74	71	74	70	67	66	67	71	68	70	64	68	69	70	64	65	57	60	66	70	74	66	59	61	65	60	65	58	64	66	66.4
MADERA	MAX	103	100	105	106	104	99	99	100	102	104	105	99	98	104	103	102	100	102	97	97	101	103	103	99	97	94	96	94	95	92	98	100.0
	MIN	61	65	68	65	62	58	60	59	64	68	69	58	62	65	65	64	68	57	59	60	63	64	63	63	56	58	53	58	54	58	58	61.5
MANTECA	MAX	100	100	103	104	100	99	99	98	100	102	101	96	100	102	99	99	98	94	90	93	100	103	100	90	87	92	91	95	87	93	96	97.1
	MIN	55	61	62	66	63	55	57	56	59	65	64	60	59	61	62	57	59	54	55	57	61	61	59	54	55	57	54	58	53	57	58	58.5

See Reference Notes Following Station Index

Station		Day of Month 1	2	3	4	5	6	7	8	9	10	11	12	13	14	15	16	17	18	19	20	21	22	23	24	25	26	27	28	29	30	31	Average
MARICOPA	MAX	102	101	103	105		104	100	100	102	104	99	102	97	103	101	102	103	101	95	96	100	104	103	98	89	92	95	94	96	90	95	99.2
	MIN	75	77	79	77		75	72	71	79	79	79	71	72	73	76	75	73	68	68	70	71	71	74	66	62	67	64	68	65	64	69	71.7
MERCED FIRE STATION 2	MAX	100	104	103	102	98	99	100	102	101	103	102	96	104	100	100	100	100	97	95	101	102	102	101	95	93	93	95	93	93	98	100	99.1
	MIN	56	62	61	62	62	55	57	56	60	64	60	52	58	63	64	60	67	52	54	57	60	61	60	58	57	55	50	55	52	55	55	58.1
MODESTO	MAX	100	102	103	101	98	97	97	99	98	100	95	98	102	98	99	95	94	89	92	98	101	99	91	87	91	90	94	89	92	96	98	96.2
	MIN	56	61	63	65	67	54	56	56	61	63	65	60	60	62	63	58	62	55	56	58	61	62	61	56	54	56	54	56	55	57	57	59.0
NEWMAN 2 NW	MAX	101	100	101	99	98	96	96	97	98	99	96	96	102	98	98	97	95	91	92	97	101	100	96	90	89	90	93	92	90	95	97	96.1
	MIN	55	62	62	60	57	55	54	55	60	62	62	57	59	62	60	57	55	55	54	57	61	62	58	50	50	54	50	55	49	56	56	56.8
NORTH FORK RANGER STA	MAX	97	95	99	99	100	96	96	97	96	98	97	96	94	100	100	98	95	93	91	92	95	99	99	94	89	90	92		89	87	93	95.2
	MIN	58	62	66	63	59	56	56	57	59	66	65	59	58	61	62	61	64	56	54	56	57	57	58	57	51	53	52		50	53	56	58.1
ORANGE COVE	MAX	100	99	101	103	103	98	100	100	100	102	102	102	98	101	103	101	101	100	96	96	101	103	103	98	92	93	96	94	95	92	97	99.0
	MIN	64	67	69	68	62	61	60	64	68	72	71	62	68	65	65	67	70	60	56	61	61	61	62	57	55	58	57	59	53	58	58	62.5
PORTERVILLE	MAX	100	100	104	103	103	98	100	101	102	105	104	101	97	103	104	103	102	101	96	96	102	103	103	96	91	93	97	95	97	92	97	99.6
	MIN	69	69	71	72	59	65	65	65	70	76	74	66	64	67	70	68	72	62	61	60	62	61	64	60	55	57	58	56	57	57	58	64.5
POSEY 3 E	MAX	88	89	88	87	86	87	86	87	88	89	88	89	88	87	88	87	87	85	86	85	87	90	88	87	87	85	85	85	86	87	90	87.2
	MIN	52	53	52	54	53	54	53	52	52	52	53	54	53	52	51	48	46	47	47	48	51	55	51	51	50	48	46	47	45	43	45	50.3
SALT SPRINGS PWR HOUSE	MAX	93	95	95	95	91	89	91	93	94	93	89	88	90	91	91	90	90	86	85	88	91	94	91	86	84	85	86	84	83	86	92	89.6
	MIN	67	61	69	69	65	64	64	65	68	67	64	66	58	62	66	65	67	58	62	61	68	71	60	54	53	54	60	56	59	53	59	62.4
SAN LUIS DAM	MAX	97	98	100	101	99	93	94	95	97	98	94	93	95	100	98	99	90	89	89	92	95	98	98	97	87	88	90	90	86	90	95	94.4
	MIN	68	61	75	77	70	68	72	68	74	76	72	68	66	66	71	54	60	59	62	61	60	74	64	62	62	59	62	60	61	58	64	65.6
SONORA RS	MAX	103	101	104	106	103	98	99	100	100	102	91	97	100	101	104	102	99	95	92	93	97	102	101	95	91	92	92	92	90	92	94	97.7
	MIN	55	59	60	59	56	54	54	54	56	60	58	55	57	59	61	58	64	55	61	56	57	59	58	51	51	52	49	51	48	52	53	55.9
SD ENTRANCE YOSEMITE	MAX	90	87	94	90	91	87	86	90	88	86	86	89	86	89	92	89	90	81	84	83	84	88	88	84	80	82	83	80	79	79	82	86.0
	MIN	54	52	55	53	51	49	45	42	48	52	52	53	52	53	55	52	53	49	47	45	49	51	53	50	48	45	43	45	42	43	45	49.2
STOCKTON WBAP	MAX	102	104	104	102	99	99	98	99	100	101	96	100	101	100	99	98	93	89	92	98	102	101	90	88	93	90	95	90	94	97	100	97.2
	MIN	59	64	65	68	60	60	59	60	64	67	66	62	61	64	63	59	61	56	57	61	66	68	59	55	57	59	57	59	56	57	62	61.0
STOCKTON FIRE STA NO 4	MAX	97	100	102	102	99	92	97	97	98	100	98	94	99	101	98	98	98	92	87	92	98	101	99	87	86	93	89	94	90	94	96	95.7
	MIN	54	59	62	66	57	58	51	56	58	62	61	59	58	60	60	60	58	54	54	56	61	62	56	51	56	54	54	52	54	57	54	57.2
TEHACHAPI	MAX	91	93	93	90	90	90	89	92	95	89	88	86	93	91	90	90	89	87	86	92	94	94	89	90	85	83	85	83	80	89	90	89.2
	MIN	61	60	57	67	72	67	56	58	45	64	65	59	52	56	58	62	58	53	48	48	53	55	51	58	48	46	55	50	52	44	49	55.7
TEJON RANCHO	MAX	100	100	103	100	99	98	98	100	100	98	100	98	99	99	100	99	100	98	95	98	102	100	99	96	91	93	92	95	93	95	98	97.9
	MIN	72	73	74	75	72	73	71	70	75	76	77	70	73	71	72	71	72	63	69	66	71	71	69	66	62	70	64	70	63	68	70	70.3
THREE RVRS EDISON PH 2	MAX	99	99	100	102	102	100	99	98	100	102	105	95	97	100	102	100	100	99	95	98	103	106	103	96	90	92	95	93	93	92	100	98.5
	MIN	66	70	70	72	63	65	62	62	67	74	70	76	65	63	68	68	71	60	61	62	60	62	63	64	61	57	60	58	57	57	70	64.6
TIGER CREEK PH	MAX	98	99	102	101	96	95	95	98	99	99	93	93	98	98	98	96	96	91	90	95	98	98	98	88	89	90	90	90	88	91	93	94.9
	MIN	58	61	60	61	56	56	56	56	58	62	60	56	58	60	60	60	62	56	54	57	59	60	56	46	53	54	52	52	50	52	55	56.6
TRACY CARBONA	MAX	99	100	101	103	102	100	100	100	101	102	103	96	98	102	97	100	99	99	90	93	98	103	101	93	88	93	90	95	89	93	97	97.6
	MIN	58	64	63	65	72	58	57	57	62	66	61	61	63	60	61	55	60	53	54	58	64	65	60	52	54	55	54	54	52	60	59	59.3
TRACY PUMPING PLANT	MAX	103	104	108	103	99	99	96	98	98	98	97	100	101	100	99	98	92	[illegible]	93	97	100	100	88	82	93	87	95	84	94	96	98	96.4
	MIN	55	63	73	75	72	66	64	56	59	63	60	66	57	57	62	57	62	56	58	55	62	64	58	55	60	60	61	59	58	59	57	61.1
VISALIA	MAX	98	98	99	101	100	97	98	99	98	101	101	99	96	99	101	98	98	99	94	94	98	102	100	100	90	91	95	92	93	89	95	97.2
	MIN	65	64	71	69	63	61	61	62	59	67	64	64	59	66	61	66	68	60	62	62	65	64	65	60	62	61	55	59	57	61	61	62.7
WASCO	MAX	101	101	102	105	103	102	101	101	101	103	103	102	100	102	102	101	102	102	97	98	101	104	103	97	99	93	96	95	96	92	97	100.1
	MIN	67	66	70	68	67	63	63	65	74	74	72	65	64	67	68	69	70	64	61	62	63	64	64	63	61	59	58	59	59	58	60	64.7
YOSEMITE PARK HEADQTRS	MAX	95	95	96	96	95	93	93	93	95	96	90	92	91	95	97	97	94	92	89	90	92	95	98	93	89	90	90	89	90	86	93	92.9
	MIN	52	53	54	54	54	49	49	49	51	51	51	54	51	52	54	54	55	53	46	47	55	55	49	49	47	44	43	44	45	45	46	50.2
* * *																																	
SOUTH COAST DRAINAGE 06																																	
AVALON PLEASURE PIER	MAX	72	72	72	73	70	70	70	71	71	84	78	79	74	75	73	73	76	74	68	70	75	78	77	76	72	69	68	72	71	72	71	73.1
	MIN	68	65	68	64	62	64	64	65	65	70	70	70	70	67	64	66	69	63	64	61	60	62	60	64	60	61	61	65	65	66	61	64.6
BARRETT DAM	MAX	101	100	101	107	108	107	97	101	94	99	96	96	98	91	99	92	98	95	93	97	104	106	105	102	97	97	93	93	90	88	90	97.9
	MIN	69	67	64	62	65	65	65	71	65	69	65	64	62	65	66	64	61	58	53	57	60	64	72	65	61	61	59	59	51	53	56	62.5
BEAUMONT PUMPING PLANT	MAX	101	99	101	103	101	103	96	97	99	100	96	94	95	96	98	98	99	95	94	95	99	100	102	101	100	100	100	99	90	91	93	97.9
	MIN	69	68	70	68	69	69	67	68	68	70	64	64	62	64	65	65	66	59	58	58	64	64	66	67	66	61	66	66	55	54	58	64.5
BIG BEAR LAKE	MAX	83	83	84	85	85	85	84	83	83	81	80	81	81	80	83	80	78	77	78	80	82	83	85	83	80	79	81	82	77	76	80	81.4
	MIN	57	60	56	53	53	53	53	58	57	58	54	53	52	53	53	52	52	47	44	43	47	47	51	55	52	52	49	52	43	42	45	51.5
BONITA	MAX	82	82	80	86	81	84	86	82	85	89	87	80	80	83	83	84	79	80	82	82	89	100	94	84	86	85	83	80	84	79	80	83.9
	MIN	62	63	62	63	63	64	63	61	63	67	64	63	63	64	63	63	64	65	62	61	65	66	62	57	56	55	54	60	64	59	60	62.0
BURBANK VALLEY PMP PLT	MAX	97	97	98	100	99	98	99	97	97	96	92	93	92	95	93	92	90	87	92	102	109	105	101	96	93	90	89	86	83	86	91	94.7
	MIN	67	67	63	62	63	62	63	67	66	68	65	64	64	68	62	64	65	62	55	55	61	61	60	61	61	61	59	60	61	57	56	62.3
CACHUMA DAM	MAX	102	101	101	100	107	96	90	101	101	100	97	94	93	93	95	95	92	89	86	92	96	100	96	93	87	95	91	89	88	82	90	94.6
	MIN	54	50	54	56	53	49	49	54	64	60	54	50	49	51	51	51	50	52	49	44	46	43	46	49	50	48	47	47	48	46	42	50.2
CAMPO	MAX	95	99	102	104	104	100	97	93	95	94	95	95	95	98	98	96	94	93	98	101	102	102	101	96	95	93	93	90	89	92	99	96.7
	MIN	62	62	59	57	58	61	63	66	59	63	58	56	55	58	54	59	55	52	44	50	57	59	66	58	54	55	53	53	44	47	58	56.6
CANOGA PARK PIERCE COL	MAX	101	101	100	104	103	102	99	99	100	100	98	98	97	100	98	96	95	93	95	106	110	107	104	100	99	95	91	90	85	94	101	98.7
	MIN	65	65	59	62	60	60	61	64	64	65	60	61	61	62	60	61	64	60	54	51	56	55	54	58	57	55	55	58	60	59	54	59.4
CHULA VISTA	MAX	74	74	73	69	73	73	74	77	74	76	78	75	73	72	75	74	72	72	73	72	75	81	84	78	76	72	73	71	72	72	71	74.1
	MIN	65	67	64	65	64	63	66	67	64	64	67	66	65	66	68	65	65	66	65	64	62	62	62	61	63	63	64	64	62	65	62	64.4
CLAREMONT POMONA COL	MAX	95	96	96	98	98	91	97	93	95	95	94	94	91	93	92	93	90	87	90	100	104	103	98	92	93	89	88	85	83	85	91	93.2
	MIN	66	63	63	62	64	63	64	69	64	67	65	64	60	62	61	61	61	62	55	57	63	65	65	66	62	58	55	55	57	53	57	61.6
CORONA	MAX	100	98	99	100	102	97	100	97	100	101	98	96	92	99	93	96	94	92	92	102	106	108	105	101	95	92	89	89	87	89	92	96.8
	MIN	65	68	62	59	62	60	63	67	59	64	65	61	57	60	60	64	57	61	56	54	54	58	57	62	58	58	54	59	59	54	55	59.7
CULVER CITY	MAX	85	83	80	76	80	88	85	85	87	86	83	85	83	83	79	[illegible]	80	77	77	80	85	83	82	81	87	80	79	77	78	75	75	81.6
	MIN	65	66	63	62	62	64	61	61	63	67	66	65	65	65	64	65	65	63	61	65	62	59	58	61	60	62	61	62	68	63	61	63.1
CUYAMA	MAX	100	100	99	102	99	98	96	98	102	104	95	100	94	99	101	100	100	101	90	92	100	104	104	95	86	91	93	92	94	88	94	97.1
	MIN	56	57	57	56	52	52	52	57	67	62	61	58	52	59	59	59	59	50	50	51	52	50	50	54	47	50	49	47	49	47	50	53.9

See Reference Notes Following Station Index

DAILY TEMPERATURES

Station		Day of Month 1	2	3	4	5	6	7	8	9	10	11	12	13	14	15	16	17	18	19	20	21	22	23	24	25	26	27	28	29	30	31	Average
CUYAMACA	MAX	92	87	93	96	97	94	90	97	87	86	87	87	88	89	79	91	103	97	86	90	86	110	104						85	87	84	91.2
	MIN		55	59	59	69	65	64	65	59	62	65	66	55	57	64	66	61	56	59	50	55	55						56	42	43	40	57.9
DRY CANYON RESERVOIR	MAX	103	101	99	104	109	108	92	100	99	97	96	95	94	97	100	99	95	95	91	94	104	106	104	101	97	95	94	92	89	88	95	97.8
	MIN	61	60	59	57	58	56	55	56	61	64	58	58	55	55	59	59	56	50	47	47	49	53	52	52	55	50	48	49	49	47	47	54.3
EL CAPITAN DAM	MAX	98	98	99	101	106	105	96	102	96	99	100	99	98	94	97	90	96	92	94	96	103	112	111	104	98	98	91	91	89	87	92	97.8
	MIN	66	67	62	58	65	62	64	68	67	69	62	61	62	63	63	60	58	60	55	57	59	63	69	62	58	58	60	60	59	54	57	61.5
ELSINORE	MAX	105	105	107	100	109	100	103	100		103	103	103	100		103	101	100	96	100	106	109	106	108		102	99	98	95	93	96	105	102.3
	MIN	70	72	64	62	68	65	65	71		62	65	64	63		64	64	62	59	55	70	65	60	62	65	61	60	59	59	56	56	61	63.1
ESCONDIDO	MAX	94	94	95	97	98	93	98	89	95	95	93	94	89	90	89	92	87	86	88	93	100	104	96	95	93	87	86	85	82	83	86	91.8
	MIN	64	65	65	59	61	61	64	63	63	59	61	60	61	62	64	61	60	64	60	54	56	60	60	60	59	58	61	59	58	59	60	60.7
FONTANA KAISER	MAX	100	101	103	105	106	100	102	101	101	101	99	100	98	99	98	98	97	94	97	107	110	109	107	104	101	100	95	93	91	91	99	100.2
	MIN	73	75	71	70	75	70	71	75	73	73	71	71	67	69	69	70	65	65	63	68	70	74	72	75	69	64	63	62	62	60	63	69.0
GILLESPIE FIELD	MAX	91	92	94	100	99	91	96	92	93	98	94	90	90	91	87	88	86	88	89	95	103	108	98	92	92	83	83	83	80	86	86	91.5
	MIN	67	68	66	60	64	65	68	70	66	70	67	65	66	65	66	65	63	67	63	61	61	61	63	63	62	63	65	64	62	62	63	64.5
HENSHAW DAM	MAX	99	98	99	102	102	102	96	96	92	94	94	94	94	95	97	100	95	92	91	96	102	103	104	100	96	96	95	92	92	94	98	96.8
	MIN	65	64	58	58	61	58	62	60	61	64	60	58	56	58	62	59	55	52	48	50	51	58	56	60	55	55	52	55	47	50	50	56.7
IDYLLWILD RANGER STA	MAX	94	95	96	90	97	94	88	85	89	85	86	86	90	90	89	85	87	85	88	91	92	93	94	92	96	94	93	85	84	85	89	89.9
	MIN	58	59	55	53	54	58	54	58	53	55	52	49	50	54	54	50	50	45	43	46	48	47	47	47	46	48	49	49	42	44	48	50.5
JULIAN WYNOLA	MAX	96	97	100	103	102	95	95	90	94	93	95	93	94	95	95	94	93	90	95	100	102	103	99	93	93	91	91	90	86	92	96	95.0
	MIN	65	65	63	60	63	61	66	65	61	64	60	59	59	60	63	59	58	53	51	56	59	58	60	63	57	57	55	56	49	52	62	59.3
LAGUNA BEACH	MAX	80	78	78	76	76	79	83	80	80	85	84	80	79	78	78	78	78	78	75	75	81	88	87		79	75	75	75	73	74		78.8
	MIN	64	64	64	63	60	66	61	64	63	68	62	64	58	68	63	64	65	65	55	54	54	56	56		57	64	66	55	63	56		61.4
LA MESA	MAX	82	85	87	92	90	88	91	90	89	95	90	87	82	87	84	82	82	84	85	92	100	106	96	97	85	79	78	79	75	82	82	87.2
	MIN	65	66	65	61	63	64	67	67	69	68	66	65	64	66	66	65	64	66		59	61	65	65	64	63	63	63	63	61	60	62	64.2
LOMPOC	MAX	75	76	78	80	80	72	74	76	76	73	73	70	71	70	69	69	67	70	70	69	74	73	72	69	72	71	65	65	65	70	67	71.6
	MIN	49	53	49	50	50	52	50	51	55	52	55	53	53	54	52	55	53	54	53	51	52	49	53	52	49	54	51	49	52	48	49	51.7
LONG BEACH	MAX																																
	MIN																																
LONG BEACH WB AP	MAX	85	91	87	89	90	84	94	82	90	94	91	84	85	85	87	83	86	82	85	92	93	96	89	89	81	82	81	78	76	79	79	86.1
	MIN	68	66	63	64	64	68	63	69	68	68	66	67	66	65	65	67	66	62	61	62	63	62	61	62	62	62	63	63	64	62	62	64.3
LOS ANGELES WB AIRPORT	MAX	83	76	73	71	75	85	78	83	80	86	77	80	78	74	75	80	77	72	73	76	77	78	74	77	82	76	75	72	74	71	71	76.7
	MIN	70	66	64	64	64	69	65	69	69	69	69	69	67	67	65	67	67	64	61	65	64	61	60	65	63	63	64	63	65	63	63	65.3
LOS ANGELES CIVIC CTR	MAX	91	90	87	87	90	90	94	92	92	92	87	90	85	81	84	89	84	78	81	89	92	97	91	88	90	84	83	80	79	75	76	86.7
	MIN	71	69	66	65	68	68	69	73	71	70	69	70	68	68	66	69	67	64	61	64	68	69	67	67	68	66	65	65	65	64	63	67.2
MT BALDY NOTCH	MAX																																
	MIN																																
MOUNT WILSON FC 338 B	MAX	88	88	90	90	90	89	87	85	82	80	82	81	87	85	87	85	81	79	82	87	87	85	87	85	84	83	83	80	78	81	86	84.6
	MIN	70	70	66	69	70	70	64	63	61	59	61	63	60	64	65	64	59	55	57	59	64	63	64	61	61	60	59	60	55	55	60	62.3
NEWPORT BEACH HARBOR	MAX	76	74	72	71	74	76	76	76	79	79	76	77	76	75	73	76	75	72	71	73	74	76	76	74	74	75	75	74	73	72	70	74.5
	MIN	65	64	66	60	61	66	63	65	65	69	67	67	65	65	66	67		62	61	59	62	60	58	59	62	65	65	58	64	63	60	63.3
OCEANSIDE	MAX	79	81		81	79	81	84	83	83	85	81	80	79	82	79	80	79	80	78	78	78	77	76	81	79	79	79	77	76	77	76	79.6
	MIN	63	66		65	63	65	64	70	65	70	67	67	65	68	66	63	60	57	64	62	62	59	58	64	64	63	66	64	62	62	62	63.9
OJAI	MAX	94	95	95	98	100	93	97	97	97	91	90	91	88	92	91	87	90	85	89	98	104	99	97	95	90	87	85	83	79	82	93	92.0
	MIN	60	57	59	58	60	58	62	65	67	66	62	61	59	59	59	60	59	57	56	52	55	55	52	49	55	54	54	54	57	54	50	57.6
OXNARD	MAX	81	82	78	76	75	78	80	77	83	83	84	77	78	79	72	74	78	77	72	74	76	75	74	76	76	80	75	75	75	74	72	77.0
	MIN	60	62	59	60	57	59	60	61	65	63	61	60	59	61	60	58	62	58	58	53	56	56	57	56	55	56	58	60	60	60	58	59.0
PALOMAR MT OBSERVATORY	MAX	92	92	95	95	95	96	89	87	87	86	86	86	90	90	89	93	88	88	85	92	93	93	93	93	91	92	86	86	85	88	92	90.1
	MIN	69	67	66	69	71	69	66	66	64	62	64	62	63	65	69	67	65	58	61	63	70	70	65	65	63	61	63	62	55	57	62	64.5
PASADENA	MAX	95	95	95	96	97	97	97	95	95	95	94	94	92	90	92	92	90	87	91	100	104	104	99	95	94	90	89	87	82	86	89	93.5
	MIN	65	68	62	62	65	63	64	69	67	68	66	65	64	64	63	64	65	61	55	56	63	65	64	65	64	60	57	60	61	60	58	63.0
PERRIS	MAX	103	104	107	106	108	102	104	98	102	99	99	100	98	99	98	101	101	97	98	105	107	104	102	102	99	95	92	89	92	94	102	100.2
	MIN	68	61	57	56	58	57	58	60	59	61	63	61	63	64	62	63	61	55	59	60	52	60	56	63	61	59	51	52	55	53	49	58.6
POMONA	MAX	96	98	100	101	101	98	99	92	97	99	96	96	95	95	94	95	92	90	94	102	107	106	101	96	95	91	89	90	84	88	92	95.8
	MIN	67	67	62	63	65	63	63	69	66	69	64	65	64	64	63	64	65	64	56	56	56	63	61	64	61	60	60	59	62	60	58	62.7
RAMONA SPAULDING	MAX	99	100	102	106	106	98	100	96	98	98	98	98	95	97	95	98	94	92	96	102	108	109	101	98	97	96	91	89	86	91	94	97.7
	MIN	65	65	57	56	60	57	64	67	61	64	59	57	53	57	58	58	55	58	45	51	55	58	61	60	56	54	51	51	48	46	52	56.7
REDLANDS	MAX	102	102	105	107	107	96	102	97	100	100	99	100	98	99	100	99	97	94	99	105	107	106	103	99	99	96	95	92	89	92	102	99.6
	MIN	69	68	66	62	66	65	63	69	65	68	65	64	62	64	63	64	61	59	56	58	64	64	63	68	61	60	57	58	56	55	58	62.6
RIVERSIDE FIRE STA #3	MAX	99	99	102	103	105	97	101	94	100	100	97	99	95	97	97	97	94	91	95	103	107	107	102	96	102	93	91	90	87	89		97.6
	MIN	69	70	64	63	62	64	63	70	65	70	65	65	64	65	63	63	64	63	57	57	60	60	60	60	61	60	58	58	60	57		62.7
RIVERSIDE EXP STA	MAX	100	98	98	104	104	105	94	101	95	99	99	97	98	94	97	96	97	94	91	96	105	107	107	106	96	100	93	91	89	86	89	97.6
	MIN	67	67	62	59	63	61	60	68	63	63	62	62	60	62	60	63	61	60	54	53	57	59	59	66	57	56	54	55	57	52	55	59.9
SAN BERNARDINO CO HOSP	MAX	104	103	106	107	108	98	103	98	101	100	99	101	99	101	100	99	98	96	99	106	108	107	105	100	101	97	96	93	91	93	103	100.6
	MIN	69	69	65	62	64	65	64	69	65	69	64	64	63	64	63	65	61	60	56	55	59	61	60	67	60	59	56	58	56	55	58	62.1
SANDBERG WB	MAX	91	91	93	87	89	88	87	89	91	84	84	88	90	92	93	86	87	83	85	91	91	92	91	86	87	86	84	81	78	84	90	87.7
	MIN	70	70	71	70	67	68	65	67	66	65	67	64	64	66	69	64	63	58	60	65	70	69	66	62	61	63	60	61	58	62	63	65.0
SAN DIEGO WB AIRPORT	MAX	77	79	75	77	81	79	84	82	83	84	79	79	77	79	78	75	77	76	76	80	87	89	83	81	78	76	75	75	74	74	74	78.8
	MIN	67	67	66	64	65	65	68	68	68	70	69	67	67	68	69	67	67	68	67	65	66	67	69	67	67	66	66	65	64	65	66	66.8
SAN FERNANDO	MAX	96	97	100	102	100	93	98	98	98	97	95	95	95	97	98	94	92	93	94	104	108	107	100	94	94	92	89	86	84	90	97	96.0
	MIN	64	66	62	60	62	62	60	62	65	67	64	62	62	63	64	62	63	61	52	52	60	63	60	60	59	55	55	57	60	59	55	60.6
SAN GABRIEL FIRE DEPT	MAX	96	96	94	95	97	95	98	96	97	96	94	93	92	89	93	94	90	86	90	100	102	102	99	95	94	89	89	87	84	83	85	93.2
	MIN	66	68	64	61	63	65	62	60	66	69	65	64	66	64	62	64	67	64	55	55	60	60	59	59	60	63	62	61	61	68	57	62.6
SAN JACINTO	MAX	108	108	112	111	112	103	104	102	105	104	103	105	105	105	106	105	103	102	105	107	109	110	109	108	106	102	100	[illegible]	97	100	109	105.3
	MIN	64	69	65	61	64	60	60	62	63	60	61	62	61	61	65	62	60	59	58	56	59	61	60	65	62	60	56	54	50	51	57	60.3
SAN NICOLAS ISLAND	MAX																																
	MIN																																
SANTA ANA FIRE STATION	MAX	88	86	85	89	87	87	92	90	89	92	87	87	83	85	85	84	83	82	82	91	97	101	100	88	85	82	82	81	78	88	83	87.1
	MIN	66	62	61	65	64	64	65	62	68	69	67	67	65	68	65	67	67	67	62	60	64	61	61	63	61	64	64	65	64	64	61	64.3

See Reference Notes Following Station Index

Station		Day of Month 1	2	3	4	5	6	7	8	9	10	11	12	13	14	15	16	17	18	19	20	21	22	23	24	25	26	27	28	29	30	31	Average
SANTA BARBARA	MAX	83	76	77	77	72	72	77	80	80	80	83	75	83	78	76	77	74	77	72	78	81	86	81	74	75	81	72	76	71	73	72	77.1
	MIN	60	60	61	60	58	57	60	59	64	64	61	61	63	59	58	61	62	59	59	58	59	58	55	58	57	58	58	61	60	59	58	59.5
SANTA BARBARA FAA AP	MAX	77	76	72	73	78	75	77	81	78	77	74	75	73	69	72	72	72	70	72	73	75	74	76	80	78	73	71	70	70	69	69	73.9
	MIN	56	56	57	57	59	57	54	58	63	60	60	58	56	57	58	61	60	58	58	59	57	57	54	58	57	60	58	59	61	60	59	58.1
SANTA MARIA WB AIRPORT	MAX	77	77	80	83	72	75	77	80	78	73	72	73	72	70	72	73	71	70	72	73	75	75	73	69	75	72	68	69	68	70	70	73.4
	MIN	50	52	51	51	54	49	51	49	54	53	54	50	52	53	53	54	54	54	54	53	53	53	53	50	46	51	46	49	48	49	51	51.4
SANTA MONICA PIER	MAX	71	68	68	66	67	80	78	73	73	80	78	73	72	70	69	73	73	71	68	69	69	71	74	72	72	69	69	68	69	66	68	71.2
	MIN	64	62	62	61	60	60	59	64	65	60	65	65	64	63	64	64	64	61	61	60	60	62	62	61	59	62	60	61	63			62.0
SANTA PAULA	MAX	88	86	83	85	87	86	89	90	87	86	85	86	83	80	80	81	83	77	80	[illegible]	86	87	86	84	81	79	78	77	78	77	78	83.2
	MIN	59	57	56	59	57	55	55	59	63	61	58	58	56	56	55	56	60	60	56	48	52	65	47	53	51	51	53	56	54	59	56	56.2
TORRANCE	MAX	87	81	79	75	80	82	87	87	81	86	83	87	83	78	80	85	78	76	75	78	90	91	89	81	85	78	78	76	77	77	71	81.3
	MIN	64	64	63	62	60	65	67	65	65	66	64	63	64	67	63	63	64	63	59	57	60	58	61	61	59	58	60	62	61	63	60	62.3
TUJUNGA	MAX	98	96	100	103	101	93	98	98	96	96	94	94	95	96	97	93	92	90	91	100	105	104	100	94	94	91	90	87	84	92	97	95.5
	MIN	65	67	63	64	67	66	63	69	64	67	66	64	60	63	63	63	60	55	53	58	64	68	65	65	62	57	56	53	53	52	52	61.5
TUSTIN IRVINE RANCH	MAX	91	91	88	88	89	90	96	92	93	94	90	88	85	88	86	88	84	83	84	91	96	104	103	90	89	83	83	81	81	83	84	88.9
	MIN	64	64	62	62	59	64	59	65	62	67	62	64	60	67	63	64	65	65	56	54	57	55	55	58	57	62	62	63	64	59	56	61.2
TWITCHELL DAM	MAX	88			109	106	84	90	88	86	87	80	79	80	79	78	79	77	76	82	86	88	84	85	86	86	78	75	76	75	76	80	83.6
	MIN	50			53	53	48	45	51	50	50	49	51	46	53	52	52	52	51	52	53	48	49	45	43	44	44	48	45	44	43	45	48.6
U C L A	MAX	87	84	80	83	87	88	91	89	90	89	85	86	82	79	80	84	83	79	80	85	91	93	87	85	84	79	79	78	75	73	74	83.5
	MIN	66	66	60	60	63	63	65	68	67	65	64	64	64	64	61	64	65	61	63	67	62	62	61	63	62	61	60	60	61	58	60	62.9
UPLAND 3 N	MAX	97	98	99	102	100	95	99	93	95	97	95	96	93	94	93	94	92	90	93	102	105	104	100	96	95	92	90	88	85	86	100	95.4
	MIN	68	68	62	63	65	63	62	68	63	67	64	63	59	62	61	63	58	56	52	57	62	66	67	68	62	56	53	52	52	51	56	60.9
VISTA 2 NNE	MAX	85	86	84	88	89	87	92	89	90	92	87	87	82	84	82	84	80	80	79	84	91	98	95	87	86	83	79	78	76	84	78	85.4
	MIN	64	64	63	59	59	62	64	65	64	68	63	61	63	64	65	63	63	64	61	57	57	60	60	58	59	59	62	60	59	59	62	61.6
WARNER SPRINGS	MAX	99	98	102	103	103	100	96	94	95	90	95	95	100	99	97	95	94	93	95	100	102	100	99	96	95	94	94	92	89	95	100	96.7
	MIN	63	61	55	55	57	56	60	62	57	63	58	54	54	57	58	55	54	49	42	48	53	56	55	58	53	52	50	50	42	48	52	54.4
YORBA LINDA	MAX	94	95	95	96	95	93	97	94	95	96	96	92	89	91	96	90	91	86	87	98	101	103	100	91	92	89	87	89	82	82	97	92.9
	MIN																																
* * *																																	
SOUTHEAST DESERT BASINS 07																																	
BAKER 9 NNW	MAX	117	117	117	117	120	115	113	111	121	123	115	117	113	113	114	114	111	110	109	110	112	114	115	108	111	110	109	109	102	106	110	113.0
	MIN	90	89	81	79	79	78	83	86	87	80	83	79	81	82	80	79	78	69	70	74	76	80	81	82	76	71	72	75	71	73	79	78.8
BARSTOW	MAX	108	108	108	108	107	107	106	106	104	105	105	104	105	106	106	107	102	100	100	105	105	106	107	107	104	103	103	102	100	102	101	104.7
	MIN	73	75	74	69	69	66	66	71	71	76	71	71	67	71	70	72	71	68	58	58	56	65	62	68	62	62	60	59	59	57	62	66.4
BEAUMONT 1 E	MAX	103	103	106	106	106	103	100	97	98	98	97	99	99	99	100	99	97	96	99	103	105	103	103	98	100	97	97	94	92	95	103	99.8
	MIN	70	69	67	63	66	66	65	70	65	69	65	65	62	65	65	64	62	60	54	58	62	64	64	71	62	61	58	58	53	55	61	63.2
BISHOP WB AIRPORT	MAX	103	99	102	103	102	102	102	103	103	93	95	98	98	101	101	99	92	96	94	96	98	98	99	100	98	98	97	94	90	92	95	98.1
	MIN	60	62	60	64	60	51	52	54	62	68	63	60	54	58	58	58	64	54	50	49	48	52	52	55	54	49	49	48	51	47	50	55.4
BISHOP UNION CARBIDE	MAX	62	60	57	65	73	77	75	78	83	79	70	72	70	73	74	73	72	70	71	71	72	89	75	77	74	87	75	73	78	70	71	73.1
	MIN	48	52	48	51	54	57	53	57	58	55	54	49	52	56	54	55	49	50	50	51	52	54	57	59	53	54	52	52	47	46	50	52.5
BLYTHE	MAX	107	115	115	117	115	113	109	107	105	109	112	110	110	110	109	111	108	109	110	111	115	115	114	114	109	110	108	117	106	106	110	110.8
	MIN	85	83	85	84	81	81	83	81	85	80	80	84	84	84	81	80	80	81	75	70	70	80	80	84	84	85	86	80	82	78	78	81.1
BLYTHE FAA AIRPORT	MAX	109	116	116	118	118	107	110	105	108	110	115	109	111	110	112	114	109	111	111	113	116	116	116	106	111	111	109	109	104	108	111	111.3
	MIN	93	89	90	91	91	88	86	82	87	84	86	87	87	88	85	87	90	85	81	81	83	90	87	89	87	80	85	86	84	82	84	86.3
BORREGO DESERT PARK	MAX	114	108	115	114	119	118	105	107	105	106	107	113	107	109	108	112	112	111	111	111	113	116	117	115	107	110	113	107	108	103	108	110.6
	MIN	87	84	81	80	83	80	80	84	82	79	82	77	77	83	80	79	77	74	70	73	81	82	82	83	80	79	78	75	73	73	74	79.1
BRAWLEY 2 SW	MAX	112	104	112	112	115	114	102	106	103	103	107	112	107	108	108	110	111	108	108	110	112	116	114	114	104	108	111	108	105	102	105	108.7
	MIN	84	81	81	79	79	83	62	84	80	76	80	80	80	79	81	80	75	76	70	73	79	79	81	82	81	77	79	78	76	72	77	78.2
CANTIL	MAX	109	110	111	105	107	107	110	109	108	105	105	106	107	108	109	107	104	102	100	104	106	106	107	105	105	104	103	100	98	100	103	105.5
	MIN	73	75	75	74	77	78	64	68	78	79	78	80	65	69	71	73	70	64	58	60	59	64	60	65	62	58	57	56	60	53	59	67.2
DAGGETT FAA AIRPORT	MAX	111	110	112	112	110	109	109	107	108	105	105	103	103	105	105	104	105	103	102	102	105	108	109	104	106	106	104	105	101	101	105	105.9
	MIN	81	83	82	79	80	76	76	81	80	83	79	79	77	81	79	81	77	75	68	68	73	76	73	78	70	72	69	71	68	68	72	76.0
DEATH VALLEY	MAX	121	121	121	121	120	118	120	120	119	119	117	115	118	119	121	119	117	114	114	113	116	118	118	117	116	116	115	113	113	111	114	117.2
	MIN	97	95	98	97	93	96	93	84	96	95	93	93	91	91	96	98	95	90	84	77	81	82	86	95	92	91	82	77	83	75	80	89.5
DEEP SPRINGS COLLEGE	MAX	96	95	96			97		96	97		91	92				97		90	91	93		95	95	93	93				87			
	MIN	51	63	62			58		55	61	62	58	58	57			56		52	49	49		53	51	52	52				49			
EAGLE MOUNTAIN	MAX	112	109	112	113	116	116	104	106	107	107	106	109	105	104	107	108	108	106	106	107	109	112	111	111	108	107	108	105	105	99	104	108.0
	MIN	93	92	92	91	94	86	87	87	85	86	89	87	87	87	89	88	86	84	80	81	86	88	88	86	87	86	85	85	82	81	82	86.7
EL CENTRO 2 SSW	MAX	112	116	114	118	116	114	107	106	105	108	113	113	109	111	109		108	110	112	115	117	118	118	112	112	110	108	106	107	110	110	111.5
	MIN	84	80	81	79	80	82	81	85	81	77	79	80	81	74	81	80	79	74	72	71	71	77	77	85	77	81	79	82	71	76	76	78.5
FAIRMONT	MAX	100	101	96	100	93	98	94	95	96	95	91	92	93	95	96	98	91	[illegible]	87	90	96	98	97	96	92	92	90	89	90	85	91	93.7
	MIN	79	74	74	74	77	72	73	74	73	74	72	72	70	73	74	74	71	66	61	63	68	71	68	68	65	67	65	65	66	60	60	69.8
GOLD ROCK RANCH	MAX	110	115	112	117	115	113	106	101	105	111	107	107	107	106	109	110	109	107	111	115	116	117	116	110	107	109	105	105	101	104	110	109.5
	MIN	87	87	91	87	87	84	83	83	79	84	86	84	82	87	87	[illegible]	85	82	79	77	83	89	89	85	84	85	83	82	82	77	83	84.2
HAIWEE	MAX	101	103	101	101	102	102	101	100	100	99	97	96	98	98	100	101	98	95	94	91	94	97	98	99	97	96	95	93	95	90	92	97.5
	MIN	72	74	69	71	70	65	64	64	62	73	69	65	69	69	69	68	69	62	63	60	60	60	63	70	69	63	59	61	57	57	57	65.3
HAYFIELD PUMPING PLANT	MAX	111	107	111	111	115	114	102	106	101	103	104	108	105	106	106	106	107	106	105	107	109	111	112	112	100	106	107	104	104	100	102	106.7
	MIN	85	83	85	78	78	82	81	83	80	79	78	82	82	81	85	79	77	79	69	69	81	83	79	82	81	78	77	78	80	71	73	79.3
IMPERIAL	MAX	113	115	113	117	115	108	107	105	104	107	112	108	107	108	109	110	108	109	109	112	115	115	114	111	110	111	107	107	102	105	109	109.7
	MIN	87	85	83	83	83	85	82	86	83	79	85	83	83	81	83	82	77	78	77	75	83	88	87	86	84	80	83	80	83	76	81	82.3
IMPERIAL FAA AP	MAX	108	117	114	118	116	105	108	105	104	108	115	110	110	110	111	112	110	109	112	114	117	117	116	107	111	112	109	109	104	105	109	110.7
	MIN	88	84	84	82	82	85	82	86	81	78	83	82	82	81	85	84	77	79	75	75	80	86	85	86	84	81	83	80	82	75	80	81.8
INDEPENDENCE	MAX	101			102	105	101	101	100			102	97	98	98	100			100	95	92	96	98			99	98	97	96	93			
	MIN	73			66	68	63	61	63			66	67	65	65	66			63	57	58	57	59			62	57	58	56	58			
INDIO U S DATE GARDEN	MAX	114	110	115	114	119	117	105	109	104	106	106	114	107	107	108	110	112	110	110	112	115	118	119	116	105	111	111	108	109	103	104	110.6
	MIN	89	88	80	87	88	79	79	85	84	78	88	78	79	85	80	80	83	85	75	76	83	86	83	83	77	79	71	78	74	75	76	81.0

See Reference Notes Following Station Index

DAILY TEMPERATURES

Station		Day of Month 1	2	3	4	5	6	7	8	9	10	11	12	13	14	15	16	17	18	19	20	21	22	23	24	25	26	27	28	29	30	31	Average
INYOKERN	MAX	109	109	107	108	109	108	107	107	107	107	104	104	105	106	107	106	102	100	98	102	104	105	106	106	104	105	104	101	97	99	102	104.7
	MIN	75	77	76	72	61	60	62	68	75	79	71	73	68	70	71	69	64	60	58	60	62	65	62	66	60	52	59	48	56	57	62	65.1
IRON MOUNTAIN	MAX	115	114	115	115	117	118	108	110	103	109	109	112	109	110	112	110	112	110	109	109	112	115	113	115	106	111	110	109	109	102	107	110.8
	MIN	91	88	90	90	83	88	84	87	84	85	86	85	85	86	99	87	84	83	82	78	78	87	83	83	85	85	81	83	80	76	78	84.6
LAKE ARROWHEAD	MAX	87	89	91	93	92	90	86	84	83	82	82	83	87	86	87	83	82	80	83	89	91	90	90	85	85	83	84	80	76	83	88	85.6
	MIN	64	66	62	60	60	61	61	64	60	65	60	63	59	60	60	64	61	60	51	55	56	57	68	68	64	64	62	60	53	52	55	60.5
LANCASTER	MAX	107	104	107	104	106	104	105	103	102	99	100	102	103	104	105	99	97	97	96	100	103	101	102	101	100	99	100	97	95	95	101	101.2
	MIN	67	73	67	65	65	59	60	59	53	72	68	66	63	66	68	68	66	59	54	53	56	59	59	60	58	56	56	54	58	50	56	61.1
LUCERNE VALLEY	MAX	106	107	107	105	103	105		105	105	105	100	100	101	103			105		100					100		101	100	101	96	97		
	MIN	72	70	68	67	65	65		50	52	67	69	67	64	65			64		54					56		54	64	56	66	56		
MECCA FIRE STATION	MAX	110	110	113	117	114	105	106	104	105	104	112	112	106	107	107	110	107	107	110	113	120	120	117	102	105	107	105	105	102	100	111	108.8
	MIN	89	81	81	77	78	85	82	85	80	80	79	80	78	86	78	77	78	74	70	72	84	84	78	83	78	75	76	75	80	71	72	78.9
MITCHELL CAVERNS	MAX	101	101	99	104	102	100	95	92	95	95	96	96	96	96	93	93	93	94	95	100	100	99	100	96	94	95	95	93	92	91	96	96.4
	MIN	84	79	82	84	76	81	75	76	76	74	76	75	77	77	76	74	75	69	72	76	82	78	78	73	69	76	73	71	70	67	72	75.6
MOJAVE	MAX		105	106	106	99	102	105	103	102	100	103	101	103	103	105	103	98	97	95	100	102	102	103	100	100	96	99	99	94	96	98	100.8
	MIN		73	82	79	71	78	71	72	76	78	78	63	72	73	75	72	66	59	56	60	62	62	64	64	66	62	64	64	53	59	67	68.0
MOUNTAIN PASS	MAX	95	94	96	94	92	95	93	94	93	95	93	93	92	93	90	92	93	92	90	92	96	92	93	92	91	91	90	91	89	91	94	92.6
	MIN	82	82	80	82	83	80	80	77	78	80	79	72	69	73	71	70	69	66	65	68	70	68	70	60	65	70	72	73	68	63	64	72.5
MT SAN JACINTO WSP	MAX	78	77	80	82	83	82	78	74	77	72	76	74	75	74	76	77	76	75	75	78	79	80	79	78	78	77	75	75	74	73	72	76.7
	MIN	55	55	54	52	52	52	52	54	57	54	50	47	47	47	47	47	51	45	42	44	44	45	49	52	49	47	47	48	49	41	43	49.0
NEEDLES FAA AIRPORT	MAX	116	115	119	117	118	109	111	104	110	111	113	110	111	110	110	111	110	108	109	110	114	113	114	107	108	111	109	107	101	105	111	110.7
	MIN	95	91	93	91	86	89	90	91	88	89	88	89	72	82	88	91	88	86	82	79	78	88	84	88	82	80	86	86	82	85	83	86.1
PALMDALE	MAX	104	104	105	104	106	104	101	101	100	97	98	98	101	102	102	95	94	93	97	100	101	100	103	100	97	96	96	94	91	97	100	99.4
	MIN	70	77	70	67	66	64	62	71	74	72	70	70	67	70	70	75	71	63	56	55	60	67	61	61	62	62	60	61	60	54	58	65.4
PALMDALE FAA AIRPORT	MAX	109	109	108	105	106	105	105	106	105	103	101	102	105	103	106	102	98	97	99	102	105	103	103	102	100	99	101	97	95	96	97	102.4
	MIN	72	75	68	64	63	60	60	69	71	75	70	72	67	70	66	71	72	62	53	51	59	63	59	60	58	59	55	60	59	51	57	63.6
PALM SPRINGS	MAX	112	116	115	121	120	116	109	109	118	108	112	110	109	110	110	110	111	111	111	117	117	117	118	114	112	113	110	109	106	106	111	112.5
	MIN	87	83	82	80	80	83	79	82	81	82	79	79	77	81	81	78	76	75	68	69	78	74	78	85	79	75	76	73	72	67	73	77.8
PARKER RESERVOIR	MAX	116	112	115	115	117	117	108	108	102	106	108	112	109	112	110	113	111	109	110	111	113	117	113	116	106	109	106	108	107	104	107	110.5
	MIN	93	90	92	92	88	88	82	85	81	85	88	87	89	88	90	90	89	89	84	83	81	83	85	85	87	89	87	86	81	83	86	86.6
RANDSBURG	MAX	105	105	105	104	104	104	105	103	102	102	101	101	102	102	104	102	98	96	96	98	100	101	102	100	99	99	97	95	95			100.9
	MIN	71	74	73	72	71	72	74	76	75	74	73	73	73	76	75	73	75	66	64	63	71	72	72	70	67	65	64	60	60			70.5
SQUIRREL INN 2	MAX	85	83	90	87	87	83	81	80	79	80	79	79	83	84	84	77	76	76	77	83	85	84	84	80	78	79	78	78	73	77	83	81.0
	MIN	69	62	60	69	68	70	68	66	66	64	65	64	66	67	67	66	64	62	60	63	66	68	67	70	67	65	65	64	60	63	64	65.3
THERMAL FAA AIRPORT	MAX	109	116	113	118	116	105	107	104	107	106	112	107	110	120	111	111	108	108	110	114	118	118	117	106	108	110	106	107	102	104	111	110.3
	MIN	87	82	81	80	79	82	78	85	79	79	86	79	76	79	80	75	74	81	73	70	78	83	78	84	79	76	74	76	79	73	74	78.7
TRONA	MAX	112	112	112	112	112	110	110	109	110	107	106	105	108	110	111	108	105	104	102	105	107	109	110	106	106	106	103	102	99	102	105	107.3
	MIN	80	81	82	80	79	75	72	76	84	85	82	79	76	79	80	79	79	72	67	68	68	72	73	77	72	64	67	65	67	66	69	74.7
TWENTYNINE PALMS	MAX	112	110	112	112	113	113	109	108	106	105	108	106	105	106	108	107	106	105	105	106	109	110	110	109	109	108	106	105	103	102	105	107.7
	MIN	82	78	80	78	78	74	75	83	77	78	77	74	75	76	80	74	72	61	64	66	70	76	75	82	74	74	72	72	69	67	66	74.2
VALYERMO RANGER STA	MAX																																
	MIN																																
VICTORVILLE PUMP PLANT	MAX	104	106	103	104	106	107	104	103	101	102	100	100	101	102	103	105	98	96	95	95	100	103	103	103	99	98	98	98	96	92	95	100.6
	MIN	69	71	68	63	60	62	63	68	67	70	65	67	63	65	66	65	65	64	55	53	60	61	63	66	60	60	53	55	53	51	55	62.1
WHITE MOUNTAIN 1	MAX	70	70	70	70	70	70	70	72	72	71	73	72	72	72	69	69	66	62	64	65	70	68	70	71	71	72	70	69	64	61	64	69.0
	MIN	41	43	46	42	39	35	36	35	37	40	41	36	37	37	40	41	40	35	32	32	33	34	36	36	37	34	32	32	27	29	31	36.3
WHITE MOUNTAIN 2	MAX	59	63	64	60	60	60	60	63	63	59	54	55	58	58	60	58	57	53	56	58	58	59	59	59	57	59	59	58	58	52	52	58.3
	MIN	45	46	44	46	43	43	44	45	44	43	43	40	39	41	43	42	40	38	35	38	38	41	42	42	41	41	40	38	35	33	34	40.9
WILDROSE RANGER STA	MAX	100	99	99	100	100	100	98	98	98	98	93	95	96	97	98	97	94	93	93	94	97	98	98	95	95	95	95	94	91	89	89	96.0
	MIN	74	71	74	69	68	64	63	69	71	72	68	66	68	70	72	72	67	64	59	61	66	70	70	70	61	62	61	56	57	62	64	66.5

EXTREMES

HIGHEST TEMPERATURE BAKER 9 NNW	123	DATE	10
LOWEST TEMPERATURE BODIE	24	DATE	29+
GREATEST TOTAL PRECIPITATION MITCHELL CAVERNS	1.64		
LEAST TOTAL PRECIPITATION 453 STATIONS	.00		
GREATEST 1 DAY PRECIPITATION MOUNTAIN PASS	1.45	DATE	24

See Reference Notes Following Station Index

EVAPORATION AND WIND

CALIFORNIA
AUGUST 1969

Station		Day Of Month 1	2	3	4	5	6	7	8	9	10	11	12	13	14	15	16	17	18	19	20	21	22	23	24	25	26	27	28	29	30	31	Total or Avg.
* * * NORTH COAST DRAINAGE 01																																	
DUTTONS LANDING	EVAP	.28	.27	*	.70	.38	.37	.31	.29	*	*	.89	.31	.33	.29	.25	.33	.28	.24	.21	.21	.26	.30	*	*	.82	.34	.28	.30	.31	.30	.25	9.10
	WIND	61	60	*	119	60	70	69	64	*	*	207	77	57	67	69	91	87	134	99	67	48	59	*	*	349	72	73	68	91	59	42	2319
	MAX	87	79	-	90	89	89	85	88	-	-	87	86	90	89	86	85	86	79	78	82	89	92	-	-	86	86	83	86	84	85	88	85.9
	MIN	55	56	-	57	57	57	55	54	-	-	56	56	57	54	52	54	55	55	53	56	55	59	-	-	53	55	53	54	54	55	56	55.1
FERNDALE 2 NW	EVAP	.11	.09	.15	.24	.13	.16	.16	.17	.15	.08	.15	.18	.19	.12	.12	.16	.15	.10	.20	.13	.12	.12	.13	.14	.15	.19	.18	.16	.17	.15	.15	4.60
	WIND	31	25	23	22	27	25	28	24	31	29	25	31	23	22	22	26	31	19	22	21	22	19	23	29	17	23	20	12	21	22	20	735
	MAX	73	73	78	82	81	80	79	78	77	76	82	81	81	77	83	83	78	76	82	84	82	79	78	83	83	83	84	84	79	79	80	79.9
	MIN	56	53	55	53	54	57	55	56	55	56	58	55	59	57	57	58	53	56	59	58	61	58	55	55	60	55	61	60	54	52	52	56.2
TRINITY DAM VISTA PT	EVAP	.40	.37	.35	.37	.30	.32	.32	.31	.31	.34	.34	.34	.30	.32	.34	.33	.32	.33	.32	.32	.30	.28	.30	.39	.30	.28	.28	.27	.24	.25	.25	9.79
	WIND	41	46	44	46	46	43	42	39	40	40	40	37	37	41	47	39	41	36	39	39	39	36	42	49	44	39	42	36	36	37	35	1258
TULELAKE	EVAP	.34	.34	.33	.35	.30	.28	.28	.28	.25	.35	.40	.27	.28	.30	.29	.30	.37	.30	.25	.24	.30	.33	.45	.36	.29	.29	.30	.33	.30	.26	.30	9.61
WILLOW CREEK 1 NW	EVAP	.30	.30	.21	.28	.23	.24	*	.45	.23	.23	.23	.23	.24	.26	.25	.24	.24	.26	.21	.23	.17	.25	.26	.25	.20	.21	.15	.20	.12	.15	.22	7.04
	WIND	16	11	18	19	1	35	17	13	15	13	14	20	14	14	21	17	11	21	18	16	14	13	18	28	29	15	22	17	20	17	10	527
	MAX	91	88	91	92	87	88	89	88	91	91	89	92	91	101	100	91	90	98	88	87	88	97	98	86	80	83	82	82	79	82	84	89.2
	MIN	52	52	50	48	53	43	43	52	49	49	51	52	46	58	51	59	57	54	48	45	56	52	59	55	43	40	46	45	54	53	56	50.7
* * * SACRAMENTO DRAINAGE 02																																	
BERRYESSA LAKE	EVAP	.45	.45	.45	.49	.48	.49	.46	.36	.45	.43	.45	.45	.45	.38	.43	.40	.38	.38	.36	.36	.38	.38	.38	.41	.41	.37	.34	.37	.42	.30	.37	12.68
	WIND	47	38	37	45	44	42	44	34	29	38	46	48	39	43	45	46	44	53	60	45	37	31	51	69	67	46	51	49	64	41	34	1407
	MAX	93	94	99	98	96	95	97	96	96	97	92	96	97	96	94	91	98	90	87	94	96	97	94	87	87	92	89	90	87	92	92	93.5
	MIN	61	62	64	63	62	61	60	60	62	63	64	62	61	61	61	64	62	58	58	61	62	62	61	57	55	58	58	57	58	57	58	60.4
BRANNAN ISLAND	EVAP	.45	.44	.42	.50	.54	.49	.41	.40	.39	.40	.45	.44	.40	.45	.43	.45	.30	.33	.38	.35	.30	.34	.37	.30	.44	.41	.39	.44	.41	.37	.36	12.55
	WIND	77	62	58	86	84	77	69	63	41	50	56	82	42	70	74	66	75	113	87	63	12	66	87	142	105	60	90	78	95	47	35	2212
CHICO EXPERIMENT STA (A)	EVAP	.29	*	*	.99	.35	.31	.36	.27	*	*	.94	.35	.34	.33	.31	*	*	.99	.28	.31	.32	.34	*	*	1.01	.32	.25	.31	.25	*	.58	9.80
	WIND	24	*	*	70	28	24	34	25	*	*	93	29	30	37	30	*	*	106	35	31	33	35	*	*	157	42	24	38	28	*	56	1009
DAVIS 2 WSW	EVAP	.35	.40	.36	*	1.06	.41	.42	.32	.38	.41	.46	.50	.45	.43	.38	.41	.39	.41	.31	.30	.33	.34	.44	.37	*	.69	.34	.36	.34	.34	.29	11.99
	WIND	26	33	21	*	123	55	43	20	18	34	82	58	72	33	30	43	34	78	56	21	16	17	56	86	*	97	13	34	47	49	6	1301
	MAX	95	96	100	97	96	94	96	97	94	95	90	96	91	96	94	94	94	89	88	93	96	99	95	89	90	91	90	91	88	89	95	93.5
	MIN	61	62	63	56	61	61	59	60	63	63	59	61	62	59	59	58	60	54	57	59	63	63	58	53	58	56	60	59	57	60	62	59.5
FOLSOM DAM	EVAP	.36	.40	.37	.39	.40	.39	.43	.33	.36	.45	.37	.33	.33	.38	.38	.38	.38	.37	.30	.24	.35	.35	.40	.34	.28	.28	.29	.30	.30	.30	.30	10.83
	WIND	1	3	2	0	3	0	2	2	0	1	1	0	0	1	2	1	1	5	3	1	5	1	1	14	5	1	3	1	8	0	3	72
LAKESHORE	EVAP	.38	.40	.55	.32	.32	.33	.31	.31	.34	.32	.37	.32	.36	.34	.33	.32	.33	.35	.32	.29	.35	.32	.34	.28	.33	.30	.31	.27	.26	.33	.30	10.30
	WIND	40	30	37	30	33	38	30	30	34	35	31	37	30	25	32	48	37	37	30	32	31	40	37	33	33	32	28	28	34	26	28	1028
LAKE SPAULDING DAM	EVAP	.44	.38	.45	.50	.45	.43	.45	.41	.52	.40	.36	.39	.40	.43	.41	.35	.35	.38	.34	.36	.43	.51	.49	.36	.34	.37	.36	.32	.32	.32	.38	12.40
MONTICELLO DAM	EVAP	.36	.35	.41	.45	.40	.38	.35	.33	.31	.38	.40	.36	.36	.39	.33	.35	.36	.35	.26	.29	.36	.35	.33	.34	.30	.30	.31	.30	.30	.27	.32	10.65
	WIND	21	4	3	18	12	7	20	2	3	11	14	8	12	7	9	10	15	15	8	9	13	14	2	18	15	12	4	9	10	3	9	317
	MAX	98	108	99	102	99	99	97	97	97	96	98	99	96	96	97	96	96	95	94	93	94	103	98	93	92	95	96	90	92	94	93	96.6
	MIN	61	63	65	65	63	63	61	60	61	63	64	63	62	60	60	63	62	58	52	62	62	62	62	58	56	58	58	54	60	60	61	60.7
PLACERVILLE IFG	EVAP	.38	*	*	1.20	.45	.33	.36	.33	*	*	.75	.37	.30	.35	.33	*	*	.86	.28	.28	.31	.37	*	*	.82	.24	.22	.25	.26	*	.62	9.66
	WIND	47	*	*	149	77	45	26	33	*	*	82	20	19	24	33	*	*	67	20	16	41	41	*	*	44	15	18	33	38	*	94	982
SHASTA DAM	EVAP	.40	.37	.36	.45	.44	.28	.40	.37	.40	.33	.36	.48	.37	.33	.31	.42	.33	.31	.30	.35	.33	.33	.38	.31	.35	.32	.24	.32	.31	.25	.24	10.74
	WIND	61	63	50	59	66	75	75	65	75	58	59	75	78	59	62	61	64	68	62	64	61	65	56	65	61	69	64	50	72	61	57	1980
TURNTABLE CREEK	EVAP	.33	*	*	1.09	.41	.40	.31	.34	*	*	1.03	.44	.47	.31	.33	*	*	1.01	*	*	.89	.32	*	*	.98	.33	.27	.31	.35	*	.67	10.59
	WIND	20	*	*	66	63	69	42	45	*	*	99	8	137	29	25	*	*	117	*	*	88	35	*	*	100	36	36	42	60	*	78	1195
WHISKEYTOWN RES	EVAP	.41	.39	.43	.45	.37	.38	.38	.36	.38	.41	.41	.37	.39	.39	.41	.37	.40	.40	.36	.33	.36	.41	.37	.37	.34	.32	.33	.35	.30	.32	.34	11.60
	WIND	32	28	38	45	38	34	34	27	30	34	40	32	30	34	38	29	32	39	33	32	31	33	33	38	41	30	39	41	29	31	42	1067
WILLOWS USBR	EVAP	.34	*	*	1.15	.60	.41	.38	.32	*	*	1.11	.58	.36	.34	.40	*	*	1.05	.30	.32	.36	.36	*	*	1.04	.29	.30	.36	.34	*	.75	11.46
	WIND	22	*	*	108	111	35	26	25	*	*	84	92	26	28	24	*	*	103	25	26	25	27	*	*	128	28	29	37	56	*	50	1115
	MAX	97	-	-	101	92	95	95	95	-	-	97	95	96	96	97	-	-	96	94	96	96	97	-	-	96	91	92	92	91	-	-	-
	MIN	72	-	-	64	60	63	66	67	-	-	65	64	64	66	66	-	-	61	66	67	72	67	-	-	50	63	63	63	62	-	-	-
* * * NORTHEAST INTERIOR BASINS 03																																	
BOCA	EVAP	.38	.37	.34	.37	.39	.34	.33	.30	.34	.33	.28	.41	.30	.34	.36	.39	.31	.29	.36	.33	.33	.36	.31	.34	.39	.28	.30	.29	.30	-	.32	10.428
	WIND	35	10	14	34	34	37	13	22	19	20	19	44	24	13	39	44	30	16	41	34	18	23	4	50	64	23	22	35	40	10	20	851
FLEMING FISH AND GAME	EVAP	.31	.41	.30	.43	.28	.28	.35	.26	.30	.34	.36	.32	.27	.36	.32	.29	.30	.37	.29	.28	.29	.32	.35	.33	.30	.28	.33	.33	.26	.22	.24	9.67
	WIND	3	19	30	58	21	21	20	16	22	21	36	17	10	21	23	28	13	28	18	16	12	18	32	24	22	32	13	31	32	8	8	673
TAHOE CITY	EVAP	.25	.10	.22	.32	.27	.21	.21	.22	.20	.13	.21	.06	.17	.20	.22	.21	.19	.25	.19	.17	.07	.26	.17	.18	.13	.24	.09	.23	.06	.24	.04	5.71
	WIND	3	5	3	2	7	1	2	1	9	1	4	1	1	3	7	11	6	16	2	3	1	12	12	0	9	2	6	3	3	4	4	144
* * * CENTRAL COAST DRAINAGE 04																																	
BURLINGAME	EVAP	.30	.30	.30	.35	.45	.30	.30	.26	.23	.27	.33	.30	.23	.30	.30	.20	.20	.22	.20	.25	.30	.22	.30	.18	.22	.28	.30	.30	.22	.24	.22	8.37
	WIND	95	81	100	112	107	96	108	91	78	80	103	73	74	96	56	66	46	50	72	59	55	68	66	113	63	92	120	79	98	69	62	2528
	MAX	69	79	79	80	79	71	80	80	80	81	81	75	84	75	69	69	72	85	80	83	85	86	80	78	75	67	70	67	76	74	75	76.9
	MIN	41	45	44	42	40	36	52	53	54	54	55	47	55	46	47	41	53	59	55	55	59	51	58	56	48	48	48	50	47	47	50	49.5
NACIMIENTO DAM	EVAP	.39	.33	.39	.38	.50	.43	.35	.42	.27	.34	.32	.40	.36	.37	.32	.33	.35	.37	.31	.32	.36	.37	.33	.30	.29	.32	.36	.30	.31	.27	.31	10.77
NEWARK (C)	EVAP	.26	*	*	.99	.28	.34	.30	.28	*	*	.96	.30	.36	.30	.25	*	*	.87	.23	.24	.29	.28	*	*	.70	.30	.25	.27	.25	*	.56	8.86
	WIND	13	*	*	53	24	32	20	18	*	*	80	32	19	27	22	*	*	81	22	24	22	22	*	*	110	33	27	31	32	*	51	795
* * * SAN JOAQUIN DRAINAGE 05																																	
ANTIOCH PUMPING PL 3	EVAP	.35	.35	.37	.39	.45	.40	.36	.37	.32	.27	.30	.37	.38	.41	.31	.35	.34	.30	.30	.25	.30	.30	.42	.34	.33	.30	.36	.30	.33	.30	.33	10.55
CAMP PARDEE (B)	EVAP	.37	.37	.41	.40	.42	.37	.37	.35	.35	.37	.28	.31	.38	.37	.38	.34	.35	.35	.26	.28	.32	.36	.35	.30	.26	.28	.29	.27	.27	.30	.30	10.38
	WIND	15	17	15	18	20	18	20	18	14	15	11	18	18	19	20	16	12	21	13	23	17	17	13	23	21	19	18	16	17	17	16	535
FRIANT GOVERNMENT CAMP (E)	EVAP	.40	.39	.42	.44	.55	.42	.41	.40	.37	.41	.42	.39	.39	.39	.32	.52	.37	.44	.38	.34	.32	.36	.39	.41	.40	.29	.36	.37	.36	.27	.30	12.00
	WIND	27	25	24	31	48	29	31	31	17	24	21	32	24	23	34	34	24	25	27	26	17	18	23	37	35	18	27	20	23	21	13	809
	MAX	92	91	93	94	90	91	91	91	92	93	92	92	89	92	93	92	92	91	89	89	94	94	92	89	85	88	91	87	87	86	90	90.7
	MIN	63	65	67	70	64	63	62	62	64	67	69	65	66	67	67	66	67	65	62	62	63	65	64	62	59	59	59	61	59	58	62	63.7

See Reference Notes Following Station Index

EVAPORATION AND WIND

Station		Day Of Month 1	2	3	4	5	6	7	8	9	10	11	12	13	14	15	16	17	18	19	20	21	22	23	24	25	26	27	28	29	30	31	Total or Avg.
* * * SAN JOAQUIN DRAINAGE 04																																	
HETCH HETCHY	EVAP	.30	.27	.28	.30	.30	.32	.29	.28	.28	.27	.18	.30	.29	.30	.29	.32	.28	.30	.27	.30	.28	.30	.32	.29	.29	.28	.30	.28	.29	.26	-	8.908
KETTLEMAN CITY	EVAP	.45	.45	.46	.45	.56	.45	.44	.43	.38	.44	.41	.45	.37	.43	.49	.43	.55	.58	.40	.38	.51	.40	.49	.48	.37	.40	.37	.33	.43	.28	.37	13.43
	WIND	22	18	21	22	34	33	20	19	19	16	24	23	19	26	20	24	36	58	28	19	18	17	24	27	31	18	22	20	22	16	20	736
LITTLE PANOCHE DET DAM	EVAP	.62	.53	.56	.61	.75	.60	.60	.56	.57	.48	.50	.57	.58	.59	.57	.61	.53	.41	.51	.45	.45	.57	.56	.60	.53	.43	.52	.45	.55	.57	.60	17.03
	WIND	94	105	73	93	131	100	91	81	86	57	66	106	104	77	99	97	66	45	83	74	68	78	88	100	76	69	86	72	99	77	78	2619
	MAX	90	88	92	92	90	88	88	91	90	88	86	89	88	91	91	90	90	92	89	90	91	91	91	88	85	87	86	87	86	85	88	89.0
	MIN	56	60	61	61	59	58	58	57	61	60	62	57	59	60	63	59	63	58	57	58	61	62	61	56	55	59	52	57	52	57	58	58.6
LODI	EVAP	.30	.20	.30	.30	.33	.34	.23	.26	.29	.35	-	.18	.32	.35	.35	.38	.32	.20	.25	.23	.32	.37	.35	.22	.39	.32	.28	.31	.26	.30	.27	9.178
	WIND	42	24	38	55	58	39	40	28	33	35	46	39	27	47	50	47	48	57	31	24	23	34	53	67	44	40	31	45	35	32	23	1235
	MAX	96	96	98	94	96	96	93	97	98	98	90	95	92	92	90	95	90	85	92	90	92	92	85	85	90	89	88	88	85	92	93	92.0
	MIN	61	65	66	65	60	60	60	60	62	63	62	61	62	62	61	59	59	55	56	60	65	64	58	53	56	58	55	51	55	56	58	59.6
LOS BANOS DET RES.	EVAP	.56	.54	.57	.59	.72	.54	.60	.49	.55	.60	.63	.55	.55	.56	.54	.54	.52	.42	.45	.46	.47	.58	.55	.56	.60	.39	.56	.45	.60	.41	.51	16.66
	WIND	117	109	125	133	169	127	132	113	120	156	132	158	129	134	112	133	134	98	126	123	106	154	154	161	132	115	174	129	226	123	136	4190
	MAX	91	91	94	93	92	90	90	91	91	90	90	92	90	93	92	92	92	89	89	90	91	92	92	87	86	88	87	87	86	88	88	90.1
	MIN	60	64	64	64	62	61	60	61	63	62	63	60	62	63	64	62	53	58	60	61	64	66	62	57	57	59	56	59	55	57	60	60.6
MANTECA	EVAP	.36	.37	.37	.45	.48	.46	.39	.36	.40	.35	.38	.35	.38	.38	.40	.39	.42	.32	.33	.31	.26	.36	.32	.38	.34	.33	.44	.33	.36	.40	.31	11.48
	WIND	39	31	31	45	47	40	40	31	30	26	31	43	39	34	41	40	35	38	35	26	25	29	42	56	57	35	47	37	53	45	31	1179
	MAX	90	92	93	93	92	92	93	92	94	94	94	92	91	95	92	94	93	92	90	91	94	96	93	89	87	90	89	90	87	90	91	91.8
	MIN	61	67	61	65	60	60	60	60	60	62	65	61	61	63	63	60	60	59	59	60	62	64	62	56	57	58	56	57	56	56	61	60.4
SALT SPRINGS PWR H (D)	EVAP	.42	.29	.43	.47	.41	.41	.40	.35	.36	.35	.32	.32	.33	.35	.33	.31	.43	.33	.37	.34	.37	.29	.31	.30	.31	.38	.29	.32	.35	.24	.31	10.79
SAN LUIS DAM (F)	EVAP	.58	.56	.60	.75	.74	.59	.60	.55	.55	.71	.94	.65	.58	.63	.63	.56	.57	.67	.57	.53	.45	.60	.57	.84	.56	.48	.75	.55	.60	.60	.51	19.07
	WIND	115	92	111	174	149	106	153	101	109	198	265	187	86	139	159	187	177	195	220	123	81	159	207	273	177	139	217	172	241	112	98	4922
	MAX	95	95	97	97	95	95	95	95	94	92	89	92	95	96	95	96	93	89	87	92	95	97	93	92	90	93	86	91	85	91	92	92.7
	MIN	62	67	66	66	64	63	63	63	67	65	64	62	62	64	65	59	62	58	59	61	63	65	60	57	59	60	59	60	57	57	63	62.0
TRACY PUMPING PLANT	EVAP	.50	.45	.68	.77	.67	.55	.54	.45	.44	.53	.66	.51	.45	.59	.60	.52	.50	.42	.42	.41	.41	.59	.60	.51	.34	.59	.45	.58	.35	.40	.41	15.89
	WIND	92	75	116	173	116	110	113	88	73	91	168	127	74	96	154	107	125	136	158	77	55	115	212	273	117	172	127	209	131	77	60	3817
* * * SOUTH COAST DRAINAGE 06																																	
BEAUMONT PUMPING PLANT	EVAP	.44	.43	.46	.44	.46	.50	.38	.46	.40	.42	.42	.42	.43	.44	.44	.44	.44	.44	.44	.40	.42	.44	.44	.42	.44	.40	.39	.35	.32	.40	.40	13.12
	WIND	15	21	24	17	17	29	12	16	19	18	1	19	13	12	15	9	17	10	20	8	11	11	21	8	18	9	10	20	13	11	12	456
	MAX	96	96	96	97	99	97	92	95	95	95	94	93	95	94	94	95	95	95	95	95	93	93	93	94	94	93	93	92	90	91	92	94.2
	MIN	67	66	67	60	60	59	61	61	61	61	60	60	62	62	62	59	60	59	60	65	55	55	55	54	54	55	60	61	55	55	57	59.6
CACHUMA DAM	EVAP	.30	.41	.34	.34	.37	.32	.30	.33	.33	.35	.25	.34	.28	.30	.30	.30	.22	.26	.25	.26	.27	.32	.30	.30	.24	.28	.26	.26	.24	.25	.22	9.09
	WIND	27	36	27	38	36	31	35	25	27	27	29	42	29	34	28	33	34	36	35	30	36	30	36	44	28	35	28	34	34	30	27	1001
	MAX	94	92	93	93	94	92	90	92	92	92	86	89	90	91	90	91	90	89	87	88	89	90	89	86	87	90	88	87	87	85	88	89.7
	MIN	63	62	63	64	62	60	59	64	66	67	64	59	61	62	60	61	60	61	59	58	59	58	58	59	59	60	58	58	57	57	57	60.5
CHULA VISTA	EVAP	.26	*	*	.66	.22	.24	.22	.26	*	.37	.31	.28	.27	.25	.31	*	*	.67	.28	.27	.24	.30	*	*	.84	.24	.25	.24	.25	*	.47	7.70
	WIND	89	*	*	271	98	107	70	95	*	140	115	134	99	85	127	*	*	303	143	141	110	95	*	*	275	81	79	86	84	*	194	3021
	MAX	91	-	-	90	89	90	89	92	-	94	92	90	90	90	89	-	-	89	86	86	88	90	-	-	90	89	89	87	88	-	86	89.3
	MIN	68	-	-	67	68	67	67	70	-	67	70	69	67	67	70	-	-	67	66	65	65	62	-	-	63	66	66	66	65	-	65	66.7
RIVERSIDE EXP STA	EVAP	.44	.44	.47	.47	.49	.50	.35	.45	.40	.49	.45	.47	.43	.38	.39	.39	.38	.37	.34	.38	.43	.51	.54	.51	.39	.49	.38	.32	.36	.26	.27	12.94
	WIND	57	67	62	50	52	61	49	58	50	64	54	66	58	59	58	56	58	68	60	51	47	60	54	56	56	59	56	57	55	49	52	1759
	MAX	94	95	96	95	96	93	95	87	93	93	92	93	92	93	91	93	92	90	91	93	93	91	89	89	94	90	89	86	85	86	91	91.6
	MIN	70	71	67	67	67	67	67	69	69	69	67	66	67	68	67	67	67	66	62	62	63	64	61	67	64	64	63	63	63	60	61	65.6
TWITCHELL DAM	EVAP	.35	*	*	1.25	.47	.30	.35	.32	.30	.31	.28	.29	.30	.28	.29	.30	.28	.26	.31	.33	.35	.30	.28	.27	.29	.27	.28	.28	.32	.33	.30	9.84
	WIND	53	*	*	160	53	59	44	46	44	44	36	50	48	50	62	57	42	64	33	50	42	53	44	51	33	44	48	45	53	47	49	1504
	MAX	89	-	-	96	94	88	87	87	90	88	82	86	85	85	84	85	84	83	85	87	89	85	85	84	85	82	80	81	81	82	81	85.5
	MIN	57	-	-	54	60	59	52	57	58	56	55	56	55	58	57	56	55	55	53	54	53	53	52	51	53	52	53	51	51	50	52	54.4
* * * SOUTHEAST DESERT BASINS 07																																	
DEATH VALLEY	EVAP	.75	.75	.75	-	.75	.80	.75	.65	.80	.75	.90	.69	.66	.66	.75	.75	.90	.76	.75	.60	.50	.60	.60	.75	.76	.79	.65	.60	.60	.50	.55	21.778
	WIND	55	46	51	71	57	71	70	45	76	109	88	65	49	41	44	109	115	111	85	36	40	39	42	60	81	77	47	68	101	39	42	2030
	MAX	109	105	105	105	104	103	103	106	106	106	104	105	105	106	105	105	100	96	99	101	102	102	104	103	103	100	99	99	98	99	100	102.8
	MIN	81	78	82	77	77	72	73	74	81	82	80	78	79	79	79	78	76	76	69	69	69	72	73	76	75	72	70	69	68	70	71	75.0
INDIO U S DATE GARDEN	EVAP	.51	.39	.43	.55	.54	.39	.30	.38	.30	.37	.52	.48	.42	.45	.45	.48	.65	.48	.51	.47	.50	.60	.64	.40	.39	.43	.45	.41	.41	.45	.36	14.11
	WIND	32	13	13	19	26	13	11	11	15	20	29	27	18	27	27	25	29	40	42	24	32	44	47	22	22	26	29	24	24	33	30	794
	MAX	109	105	108	110	109	109	106	110	102	108	107	108	108	106	106	105	107	107	105	105	106	104	106	105	105	107	107	104	104	102	100	106.1
	MIN	79	78	80	75	79	75	82	82	77	81	75	76	75	76	76	75	73	73	69	69	70	70	68	75	63	72	71	72	72	69	71	74.1
MOJAVE	EVAP	-	-	.72	.90	.60	.65	.60	.55	.60	.51	.65	.60	.57	.53	.56	.57	.60	.55	.45	.45	.51	.49	.51	.56	.55	.56	.58	.54	.45	.44	.30	17.268
	WIND	-	-	118	200	110	98	78	72	63	101	139	87	65	76	85	75	77	79	43	41	48	42	70	78	84	120	106	110	54	31	35	2549B
	MAX	-	98	96	91	90	95	103	95	98	95	102	93	97	98	98	91	92	90	92	93	96	92	94	91	90	88	91	86	91	92	94	93.7
	MIN	-	62	63	61	61	59	62	63	64	63	62	63	60	63	65	64	60	62	54	58	61	59	61	58	56	56	55	43	64	56	63	60.0

(A) PAN PAINTED INSIDE AND OUTSIDE WITH ALUMINUM PAINT.
(B) PAN IS OF COPPER, AND PAINTED INSIDE AND OUTSIDE WITH ALUMINUM PAINT.
(C) PAN PAINTED OUTSIDE WITH GRAY ENAMEL.
(D) PAN IS OF STEEL PLATE, PAINTED WITH ALUMINUM INSIDE AND OUTSIDE.
(E) PAN SCREEN COVERED.
(F) PAN IS A BURIED 24-INCH YOUND PAN.

See Reference Notes Following Station Index

DAILY SOIL TEMPERATURES

CALIFORNIA
AUGUST 1969

Station	Depth (IN)	Time	Day of month 1	2	3	4	5	6	7	8	9	10	11	12	13	14	15	16	17	18	19	20	21	22	23	24	25	26	27	28	29	30	31	Average
BRAWLEY 2 SW																																		
	4	9AM	86	86	87	88	87	88	88	88	87	87	87	87	87	87	87	87	86	86	86	83	83	83	84	84	87	85	86	85	85	85	86	86.1
		MAX	92	96	97	95	93	90	94	93	92	93	93	93	93	92	93	91	89	92	90	90	89	90	93	92	93	92	93	92	92	94	94	92.4
		MIN	83	84	84	78	84	34	83	86	85	83	83	83	83	83	83	84	78	78	78	78	79	79	80	83	79	81	82	80	81	84	86	81.9
	8	9AM	87	86	87	89	88	88	88	88	88	86	87	87	87	87	87	87	86	86	87	84	84	83	84	84	86	85	85	85	85	85	87	86.2
		MAX	88	91	93	93	91	90	91	91	89	89	91	90	90	90	90	90	90	88	88	87	87	87	88	88	89	89	89	88	89	90	90	89.5
		MIN	85	85	87	88	88	88	87	87	86	86	86	86	86	87	87	86	86	84	84	83	83	83	83	85	85	85	84	85	83	84	86	85.4
	12	9AM	87	87	88	90	89	89	89	89	88	86	88	88	87	88	88	88	87	87	87	86	86	85	85	85	85	87	87	86	86	86	88	87.2
	20	9AM	86	86	87	87	87	87	87	87	87	87	86	87	87	86	86	86	86	85	86	85	85	85	85	85	85	85	85	85	85	86	86	86.0
	39	9AM	85	85	85	83	83	83	83	83	83	83	83	83	83	83	83	83	83	83	83	83	83	83	83	83	83	83	83	83	84	84	83	83.3
	79	9AM	79	79	79	78	79	79	79	79	79	79	79	79	79	80	80	80	80	80	80	80	80	80	80	80	80	80	80	80	81	81	81	79.6
DAVIS 2 WSW																																		
	4	MAX	98	100	101	102	100	100	99	98	99	97	98	98	99	99	98	98	96	93	95	97	99	98	94	94	93	94	95	93	92	95	96	97.0
		MIN	80	81	83	83	80	80	79	80	82	80	80	79	79	78	77	78	76	76	76	79	80	78	74	76	76	76	76	75	75	76	78	78.3
FRESNO WB AIRPORT																																		
	2	MAX	122	121	126	125	125	125	125	122	124	122	122	122	124	124	125	126	125	122	122	123	124	126	122	117	118	118	118	117	118	120	121	122.3
		MIN	82	84	85	85	83	81	81	80	83	86	86	82	82	83	84	84	88	81	79	79	80	81	82	79	75	77	75	76	73	76	76	81.0
	4	MAX	111	109	114	113	113	112	117	110	111	111	110	110	111	112	113	113	112	110	109	110	111	112	110	106	108	108	108	107	106	107	108	110.2
		MIN	87	88	89	89	88	86	86	84	87	89	90	86	86	88	88	89	91	86	84	84	84	85	86	84	81	82	81	81	80	82	82	85.6
	8	MAX	100	100	102	102	102	101	101	100	100	100	100	100	100	100	102	101	102	100	99	99	100	100	100	97	97	97	97	97	95	96	97	99.5
		MIN	91	92	92	93	92	91	91	91	91	91	92	91	91	91	92	92	93	91	90	90	90	91	91	90	87	88	87	87	86	86	86	90.2
	20	8AM	91	91	91	92	92	92	92	91	91	91	91	91	91	91	91	92	92	92	91	91	91	91	91	90	90	89	89	88	88	88	88	90.6
	40	8AM	81	81	81	81	81	81	81	81	81	81	81	81	81	81	81	82	82	82	81	81	81	81	81	81	81	81	81	81	81	80	80	81.0
RIVERSIDE EXP STA																																		
SUB-STA 1																																		
	12	MAX	87	88	88	88	88	88	88	88	87	88	89	88	87	87	87	88	88	87	86	85	86	87	88	89	87	85	84	83	83	84	83	86.7
		MIN	85	85	86	86	85	86	86	87	85	86	87	86	85	85	85	86	86	86	84	83	83	84	85	86	85	84	82	81	81	81	81	84.6
SUB-STA 2																																		
	18	MAX	77	78	77	76	76	76	76	77	78	78	78	78	78	78	78	-	-	-	-	-	-	-	-	80	80	79	74	73	72	74	74	76.7
		MIN	77	76	76	76	76	75	75	76	77	77	78	77	77	77	78	-	-	-	-	-	-	-	-	-	-	-	-	-	72	72	73	-

BRAWLEY 2 SW : HOLTVILLE SILTY CLAY, LEVEL, GRASS-COVERED SURFACE EXPOSED TO FULL SUN. GRASS MOWED AND IRRIGATED TO MAINTAIN GROWTH. MAXIMUM AND MINIMUM READINGS FROM THERMOGRAPH FOR 24 HOURS ENDING AT 9 A. M. READINGS AT 9 A. M. ARE FROM MERCURY-IN-GLASS THERMOMETERS.

DAVIS 2 WSW : SANDY LOAM -- UNDER BARE GROUND SURFACE. MAX AND MIN DATA FROM SOIL THERMOGRAPH FOR 24 HOURS ENDING AT 8 A. M.

FRESNO WB AP : ATWATER SANDY LOAM, LEVEL, BARE GROUND, DRAINAGE TO SOUTH, LATE AFTERNOON SHADE IN SUMMER ONLY. PALMER THERMOMETERS FOR 20- AND 40-INCH DEPTH. LAMBRECHT DISTANCE SOIL THERMOGRAPH FOR 2-, 4-, AND 8-INCH DEPTH. MAX AND MIN READINGS FOR 24 HOURS ENDING AT MIDNIGHT.

RIVERSIDE EXP STA

STATION 1 : RAMONA SANDY LOAM-LEVEL, BARE GROUND, WELL-DRAINED, UNDER FULL SUN. MAX AND MIN FROM THERMOGRAPH FOR 24 HOURS ENDING AT MIDNIGHT.

STATION 2 : RAMONA SANDY LOAM-LEVEL, WELL-DRAINED, UNDER SHADE OF A VALENCIA ORANGE TREE AND UNDER REGULARLY IRRIGATED SOIL. MAX AND MIN FROM THERMOGRAPH FOR 24 HOURS ENDING AT MIDNIGHT. STA 2 LOCATED 1/4 MILE NE OF STA 1.

See Reference Notes Following Station Index

SUPPLEMENTAL DATA

CALIFORNIA
AUGUST 1969

	Wind (Speed — m.p.h.)						Relative humidity averages-percent				Number of days with precipitation								
							Standard of Time PACIFIC												
	Resultant Direction	Resultant Speed	Average	Fastest mile	Direction of fastest mile	Date of fastest mile	04	10	16	22	Trace	.01-.09	.10-.49	.50-.99	1.00-1.99	2.00 and over	Total	Percent of Possible sunshine	Average sky cover sunrise to sunset
BAKERSFIELD WB AIRPORT	33	3.2	6.3	18++	31	24	41	26	18	30	1	0	0	0	0	0	1	-	1.0
BISHOP WB AIRPORT	-	-	-	-	-	-	-	19	14	-	2	2	0	0	0	0	4	-	1.6
BLUE CANYON WB AIRPORT	-	-	-	17++	19	28	-	24	-	-	0	0	0	0	0	0	0	-	1.0
EUREKA WB CITY	-	-	-	25	NW	04	-	-	-	-	5	0	0	0	0	0	5	71	4.6
FRESNO WB AIRPORT	29	3.2	5.3	21	NW	04	71	41	27	48	0	0	0	0	0	0	0	96	1.3
LONG BEACH WB AIRPORT	26	2.3	6.6	18++	28	22	83	60	49	77	1	0	0	0	0	0	1	-	3.3
LOS ANGELES WB AIRPORT	25	6.2	8.4	23 %	W	21	87	70	71	85	0	0	0	0	0	0	0	-	4.3
LOS ANGELES CIVIC CENTER	-	-	-	14	SW	18	-	-	-	-	0	0	0	0	0	0	0	92	1.8
MOUNT SHASTA WB CITY	-	-	-	-	-	-	54	33	19	38	0	0	0	0	0	0	0	-	-
OAKLAND WB AIRPORT	30	7.2	8.7	21++	31	10	85	71	60	80	0	0	0	0	0	0	0	-	1.8
RED BLUFF WB AIRPORT	32	1.3	7.7	24	N	05	38	22	10	29	0	0	0	0	0	0	0	98	.8
SACRAMENTO WB AIRPORT	22	4.0	6.8	20	W	17	71	42	22	58	0	0	0	0	0	0	0	100	1.0
SANDBERG WB	24	2.5	9.1	30++	34	05+	33	22	23	33	1	0	0	0	0	0	1	-	1.1
SAN DIEGO WB AIRPORT	28	4.3	7.2	21	NW	22	82	69	64	83	1	1	0	0	0	0	2	78	3.7
SAN FRANCISCO WB AIRPORT	30	13.9	15.2	32++	27	28	86	62	55	80	1	0	0	0	0	0	1	-	1.3
SAN FRANCISCO FEDERAL BLDG	-	-	-	27	W	22+	-	-	-	-	1	0	0	0	0	0	1	90	-
SANTA MARIA WB AIRPORT	-	-	-	-	-	-	-	65	62	-	5	0	0	0	0	0	5	-	2.7
STOCKTON WB AIRPORT	30	6.0	7.2	18++	29	24	57	38	22	44	0	0	0	0	0	0	0	-	.9

% PEAK GUST

STATION INDEX

STATION	INDEX NO.	DIVISION	COUNTY	DRAINAGE	LATITUDE	LONGITUDE	ELEVATION	TEMP	PRECIP	EVAP	SPECIAL	OBSERVER
ACTON-HUBBARD RDFC261D	0014	06	LOS ANGELES	29	34 30	118 15	3200		5P		C	MRS SADIE TAYLOR
ADELANTO	0024	07	SAN BERDINO	15	34 35	117 25	2845		SS			FRANK EBERT
ADIN RANGER STATION	0029	02	MODOC	21	41 12	120 57	4195	5P	5P			U S FOREST SERVICE
ALAMO 1 N	0064	04	CONTRA COSTA	4	37 52	122 02	410		7A			FRANK J CUZZILLO
ALDERPOINT	0088	01	HUMBOLDT	7	40 10	123 37	460	8A	8A			MRS BARBARA WILLBURN
ALDER SPRINGS	0093	02	GLENN	23	39 40	122 42	4440					U S ARMY ENGINEERS
ALISO CN OAT MT FC 446	0115	06	LOS ANGELES	13	34 19	118 33	2367		5P		C	GETTY OIL CO.
ALPINE	0136	06	SAN DIEGO	33	32 50	116 46	1735	SS	SS			ALPINE FIRE DEPT
ALTADENA	0144	06	LOS ANGELES	13	34 11	118 08	1127		5P			RUBIO CANYON L+W ASN
ALTURAS RANGER STATION	0161	02	MODOC	21	41 29	120 32	4365	8A	8A		C H	U S FOREST SERVICE
AMBOY	0176	01	SAN BERDINO	6	34 34	115 45	635				C	STATE DIV OF HWYS
ANGIOLA	0204	05	TULARE	9	35 59	119 29	205		8A			ANGIOLA ELEV + WHSE
ANGWIN PAC UNION COL	0212	01	NAPA	17	38 34	122 26	1815	8A	8A		C	PACIFIC UNION COL
ANTIOCH FIBREBOARD ML	0227	05	CONTRA COSTA	27	38 01	121 46	28	10A	10A			FIBREBOARD CORPORATION
ANTIOCH PUMPING PL 3	0232	05	CONTRA COSTA	27	37 59	121 44	60	8A	8A	8A		U S BUR RECLAMATION
ANZA	0235	06	RIVERSIDE	33	33 33	116 40	3925		8A			CALIF DIV OF FORESTRY
APACHE CAMP	0239	06	VENTURA	30	34 52	119 20	4965				C	KERN CO ROAD CAMP
APPLE VALLEY	0244	07	SAN BERDINO	15	34 31	117 13	2935		4P			APPLE VALLEY RANCHOS
ARROYO GRANDE	0320	04	SN LUIS OBPO	4	35 07	120 34	105		8A			COUNTY ROAD DEPT
ARROYO SECO	0322	04	MONTEREY	24	36 14	121 29	800				C	MRS. KAREN A. GOULD
ARROYO SECO RS FC 508D	0327	06	LOS ANGELES	13	34 13	118 10	1420		5P			U S FOREST SERVICE
ASH MOUNTAIN	0343	05	TULARE	9	36 29	118 50	1708	8A	8A		H	U S NAT PARK SERVICE
ATLAS ROAD DUTRA	0368	01	NAPA	17	38 26	122 15	1660				C	MRS. GLADYS DUTRA
ATWELL	0374	05	TULARE	9	36 28	118 40	6480					CORPS OF ENGINEERS
AUBERRY 1 NNE	0379	05	FRESNO	27	37 06	119 29	2036	8A	8A			J. E. LONG
AUBURN	0383	02	PLACER	1	38 54	121 04	1297	7A	7A			DAN BARBER
AVALON PLEASURE PIER	0395	06	LOS ANGELES	33	33 21	118 19	25	8A	8A			BRUCE PONCEL
AVILA BEACH	0403	04	S LUIS OBISPO	4	35 10	120 44	32	4P				MRS MARSHALL C ELLIS
AZUSA CITY PARK FC143B	0410	06	LOS ANGELES	26	34 08	117 54	610		8A			AZUSA CITY PARK
BADGER	0422	05	TULARE	9	36 38	119 01	3030				C	MRS LUCILLE E WEDDLE
BADGER PASS	0425	05	MARIPOSA	14	37 40	119 40	7300					U S NAT PARK SERVICE
BAKER	0436	07	SAN BERDINO	6	35 16	116 04	940				C	L E METHENY
BAKER 9 NNW	0437	07	SAN BERDINO	6	35 23	116 07	1045	8A	8A			L A WTR + PWR DEPT
BAKERSFIELD WB AIRPORT	0442	05	KERN	10	35 25	119 03	475	MID	MID		C	U S WEATHER BUREAU
BALCH POWER HOUSE	0449	05	FRESNO	11	36 55	119 05	1720	4P	4P		C	P G + E COMPANY
BALL MOUNTAIN LOOKOUT	0468	02	TEHAMA	23	39 56	122 47	6500					U S WEATHER BUREAU
BARRETT DAM	0514	06	SAN DIEGO	33	32 41	116 40	1623	7A	7A			SAN DIEGO WATER DEPT
BARSTOW	0519	07	SAN BERDINO	15	34 54	117 02	2162	4P	4P			BARSTOW FIRE DISTRICT
BARTON FLAT	0534	05	FRESNO	11	36 49	118 53	3760					CORPS OF ENGINEERS
BATES RIDGE	0543	06	SNTA BARBARA	30	34 55	119 55	5165					U S WEATHER BUREAU
BEARTRAP MEADOW	0596	05	TULARE	9	36 41	118 52	6800					CORPS OF ENGINEERS
BEAUMONT	0606	06	RIVERSIDE	28	33 56	116 58	2613		8A		C	BEAUMONT IRRIG DIST
BEAUMONT PUMPING PLANT	0607	06	RIVERSIDE	28	33 59	116 58	3045	7A	7A	7A		BEAUMONT IRRIG DIST
BEAUMONT 1 E	0609	07	RIVERSIDE	6	33 56	116 58	2605	4P	4P			[illegible] B FRYER
BEEHIVE MEADOW	0617	05	TUOLUMNE	37	38 00	119 47	6500					HETCH HETCHY WTR SUP
BEL AIR FC 10 B	0619	06	LOS ANGELES	33	34 05	118 27	585		5P		C	A. S. PORTER
BEN LOMOND NO 3	0677	04	SANTA CRUZ	4	37 05	122 04	720	5P	5P			WESLEY C. THOMPSON
BENTON INSPECTION STA	0684	07	MONO	19	37 51	118 29	5461		MID			BUR.OF PLT.QUARANTINE
BERKELEY	0693	04	ALAMEDA	4	37 52	122 15	299	8P	MID		C	UNIVERSITY OF CALIF
BERRYESSA LAKE	0705	02	NAPA	23	38 33	122 14	460	8A	8A	8A		HARVEY O FRYER
BESWICK 7 S	0715	01	SISKIYOU	12	41 52	122 14	6140					U S WEATHER BUREAU
BIEBER	0731	02	LASSEN	21	41 07	121 08	4125				C	CALIF DIV OF FORESTRY
BIG BAR RANGER STATION	0738	01	TRINITY	35	40 45	123 15	1260	8A	8A		H	U S FOREST SERVICE
BIG BEAR LAKE	0741	06	SAN BERDINO	28	34 15	116 55	6745	5P	5P			BIG BEAR LK FIRE DIST
BIG BEAR LAKE DAM	0742	06	SAN BERDINO	28	34 14	116 58	6815		7A		C H	BEAR VALLEY MUT WTR CO
BIG BEND RANGER STA	0747	02	PLACER	39	39 18	120 31	5739		8A			U S FOREST SERVICE
BIG DALTON DAM FC223BE	0758	06	LOS ANGELES	26	34 10	117 49	1575		5P			GERALD M THRASHER
BIG PINE CREEK	0767	07	INYO	19	37 08	118 29	10060					DEPT WATER RESOURCES
BIG PINES PARK FC 83B	0779	07	LOS ANGELES	6	34 23	117 41	6862		5P		C	U S FOREST SERVICE
BIG SUR STATE PARK	0790	04	MONTEREY	4	36 15	121 47	235		8A			STATE PARK SERVICE
BIG TUJUNGA DAM FC46DE	0798	06	LOS ANGELES	13	34 18	118 11	2317		5P			LOS ANGELES CO FCD
BIRMINGHAM GEN HOSP	0818	06	LOS ANGELES	13	34 11	118 30	722				C	CORPS OF ENGINEERS
BISHOP CREEK INTAKE 2	0819	07	INYO	19	37 15	118 35	8154		MID			SO. CALIF. EDISON CO
BISHOP WB AIRPORT	0822	07	INYO	19	37 22	118 22	4108	MID	MID		C HJ	U S WEATHER BUREAU
BISHOP UNION CARBIDE	0824	07	INYO	19	37 22	118 43	9390	3P	3P			UNION CARBIDE
BLACK MOUNTAIN 2 SW	0850	04	SANTA CLARA	4	37 18	122 10	2330		9A			MRS MARY INCERPI
BLACKS MOUNTAIN	0867	02	LASSEN	21	40 46	121 12	7200					U S WEATHER BUREAU
BLACKWELLS CORNER	0875	05	KERN	10	35 37	119 52	644	7A	7A			WILLIAM J E FALKNER
BLUE CANYON WB AIRPORT	0897	02	PLACER	39	39 17	120 42	5280	MID	MID		C HJ	U S WEATHER BUREAU
BLUE CREEK MTN 10	0903	01	DEL NORTE	12	41 24	123 46	4808					U S WEATHER BUREAU
BLYTHE	0924	07	RIVERSIDE	5	33 37	114 36	268	4P	8A			STATE DIV OF FSTRY
BLYTHE 7 W	0925	07	RIVERSIDE	5	33 37	114 43	390				C	STATE DIV OF FSTRY
BLYTHE FAA AIRPORT	0927	07	RIVERSIDE	5	33 37	114 43	395	MID	MID			FED AVIATION AGENCY
BOARD CAMP MOUNTAIN	0929	01	HUMBOLDT	25	40 42	123 42	4500					STATE OF CALIFORNIA
BOCA	0931	03	NEVADA	36	39 23	120 06	5575	8A	8A	8A	H	RONALD KIRBY
BODIE	0943	03	MONO	38	38 13	119 01	8370	5P	5P			BODIE HISTORICAL ST PK
BONITA	0968	06	SAN DIEGO	33	32 40	117 02	105	5P	5P			ERIC H. LOOS
BOONVILLE MNTNC STA	0973	01	MENDOCINO	17	39 01	123 22	342		8A			STATE DIV OF HWYS
BORON	0979	07	KERN	6	35 00	117 39	2460				C	KERN CO FIRE DEPT
BORREGO DESERT PARK	0983	07	SAN DIEGO	6	33 16	116 25	765	8A	9A			CAL DIV BEACH + PKS
BOULDER C LOCATELLI R	1005	04	SANTA CRUZ	4	37 09	122 12	2175				C	VINCENT J LOCATELLI
BOULEVARD	1009	07	SAN DIEGO	6	32 40	116 17	3350		9A			THE BIG JUG
BOUQUET CANYON	1013	06	LOS ANGELES	29	34 35	118 22	3055		MID			L A WTR + PWR DEPT
BOWMAN DAM	1018	02	NEVADA	8	39 27	120 39	5347	4P	4P		C	NEVADA IRRIG DIST
BRADLEY	1034	04	MONTEREY	24	35 52	120 48	540		8A			STATE DIV OF FSTRY
BRANNAN ISLAND	1043	02	SACRAMENTO	23	38 07	121 42	30	8A	8A	8A		CALIF DIV BEACHES-PARKS
BRANSCOMB 2 NW	1046	01	MENDOCINO	7	39 41	123 40	1480		8A			WILLIAM C JOHNSTON
BRAWLEY 2 SW	1048	07	IMPERIAL	6	32 57	115 33	-100	9A	9A		G	AGR RESEARCH SERVICE
BRAY 10 WSW	1050	01	SISKIYOU	12	41 34	122 08	5759					U S WEATHER BUREAU
BREA CITY	1056	06	ORANGE	26	33 56	117 54	383		8A			BREA FIRE DEPT
BREA DAM	1057	06	ORANGE	26	33 53	117 56	275				C	CORPS OF ENGINEERS
BRENTWOOD 6 SW	1060	05	CONTRA COSTA	27	37 53	121 46	325				C	VERNON R CAKEBREAD
BRIDGEPORT	1072	03	MONO	38	38 15	119 14	6470	5P	5P		H	ROBERT W. SANDY
BRIDGEPORT RANGER STA	1076	03	MONO	38	38 17	119 17	6560				C	U S FOREST SERVICE
BRIDGEVILLE 4 NNW	1080	01	HUMBOLDT	7	40 32	123 49	2050		8A			MRS ALBERT R HUNT
BROCKWAY SUMMIT	1096	03	PLACER	36	39 16	120 04	7200					CORPS OF ENGINEERS
BROOKS FARNHAM RANCH	1112	02	YOLO	23	38 46	122 09	294	11A	11A		C	MRS JOYCE A FARNHAM
BRUSH CREEK RANGER STA	1130	02	BUTTE	8	39 41	121 20	3560		8A		C	U S FOREST SERVICE
BRUSHY SPRGS GUARD STA	1133	02	PLACER	1	39 00	120 35	4880					DEPT. OF WATER RESOURCE
BRYSON	1142	04	MONTEREY	24	35 48	121 06	925				C	ERNEST A WEFERLING
BUCKHORN	1149	02	SHASTA	21	40 52	121 51	3800		3P			MRS. ANNA HOWE
BUCKS CREEK PH	1159	02	PLUMAS	8	39 55	121 20	1760		2P			P G + E COMPANY
BUCKS LAKE	1161	02	PLUMAS	8	39 54	121 12	5200				C	ELMER L CRITTENDEN
BUENA VISTA	1170	04	SAN BENITO	20	36 46	121 11	1640				C	RANCHO QUIEN SABE
BURBANK FD FC226 B	1192	06	LOS ANGELES	13	34 11	118 18	680		5P			R. V. CHRISTOFFERSEN
BURBANK VALLEY PMP PLT	1194	06	LOS ANGELES	13	34 11	118 21	655	5P	5P		C	BURBANK PUBLIC SERVICE
BURLINGAME	1206	04	SAN MATEO	4	37 35	122 21	10	4P	4P	4P		CITY OF BURLINGAME
BURNEY	1214	02	SHASTA	21	40 53	121 40	3127	8A	8A			MRS RUTH C ESTES
BURNT RANCH 1 S	1215	01	TRINITY	35	40 48	123 28	2150		8A			PAUL F KAUT
BURTON RANCH	1216	04	CONTRA COSTA	4	37 52	122 05	560		8A			MRS M A R STARTON
BUTTE LAKE	1237	02	LASSEN	23	40 34	121 18	6060					LASSEN VOLCANIC NATL PK
BUTTONWILLOW	1244	05	KERN	10	35 24	119 28	269	8A	8A			BUENA VISTA W S DIST
CABAZON	1250	07	RIVERSIDE	6	33 55	116 47	1800		5P			WILLARD HAGER
CACHUMA DAM	1253	06	SNTA BARBARA	32	34 35	119 59	781	9A	9A	9A	C	U S BUR RECLAMATION
CAJON WEST SUMMIT	1272	07	SAN BERDINO	6	34 23	117 34	4780				C	SAN BERDINO CO FCD
CALAVERAS BIG TREES	1277	05	CALAVERAS	2	38 17	120 19	4696	8A	8A		H	CAL DIV BEACH + PKS
CALAVERAS RANGER STA	1280	05	CALAVERAS	34	38 12	120 22	3343				C	U S FOREST SERVICE
CALAVERAS RESERVOIR	1281	04	ALAMEDA	11	37 29	121 49	805		7A			S F WATER DEPT
CALEXICO 2 NE	1288	07	IMPERIAL	6	32 41	115 28	12		5P			IMPERIAL IRRIG DIST
CALISTOGA	1312	01	NAPA	17	38 35	122 35	364		6P			CITY OF CALISTOGA
CALLAHAN RANGER STA	1316	01	SISKIYOU	12	41 18	122 48	3136	5P	5P			U S FOREST SERVICE
CAMEL PEAK	1348	02	PLUMAS	8	39 43	121 06	5560					CALIF DEPT WATER RESR
CAMP ANGELUS	1369	06	SAN BERDINO	28	34 09	116 59	5770				C	STATE DIV OF HWYS
CAMPO	1424	06	SAN DIEGO	33	32 37	116 28	2630	5P	5P			ARCHIE C LEACH
CAMP PARDEE	1428	05	CALAVERAS	16	38 15	120 51	658	8A	8A	8A	C	E BAY MUN UTL DIST
CAMP PIONEER SKI SHLTR	1433	02	SIERRA	39	39 38	120 34	5565					U S FOREST SERVICE
CAMP SIX LOOKOUT	1456	01	DEL NORTE	17	41 50	123 52	3700					STATE OF CALIFORNIA
CAMPTONVILLE RS	1462	02	YUBA	39	39 27	121 03	2755		8A		C	U S FOREST SERVICE
CANBY 11 SW	1475	02	MODOC	21	41 22	121 03	4500		5P			ELMER J. EBERSOLE
CANBY RANGER STATION	1476	02	MODOC	21	41 27	120 52	4312		3P			U S FOREST SERVICE
CANOGA PARK PIERCE COL	1484	06	LOS ANGELES	13	34 11	118 34	790	4P	4P			L A PIERCE COLLEGE
CANTIL	1488	07	KERN	6	35 18	117 58	2010	6P	6P			POSTMASTER
CANYON DAM	1497	02	PLUMAS	8	40 10	121 05	4555	5P	5P		H	P G + E COMPANY
CARBON CANYON GILMAN	1518	06	ORANGE	26	33 55	117 47	1625				C	CORPS OF ENGINEERS
CARBON CANYON WORKMAN	1520	06	SAN BERDINO	26	33 58	117 47	1180				C	CORPS OF ENGINEERS
CARIBOU POWER HOUSE	1522	02	PLUMAS	8	40 05	121 09	2986		4P			P G + E COMPANY
CARMEL VALLEY	1534	04	MONTEREY	4	36 29	121 44	425	5P	5P			A A COLLINS JR
CARPINTERIA RESERVOIR	1540	06	SANTA BARBARA	33	34 24	119 29	385				C	COUNTY OF SANTA BARBARA
CATHEYS VY BULL RUN RH	1588	05	MARIPOSA	27	37 24	120 03	1425	9A	9A		C	WM H ALLISON
CAZADERO	1602	01	SONOMA	22	38 32	123 08	1040		5P			MISS HAZEL L BOROTRA
CECILVILLE 5 SE	1606	01	SISKIYOU	12	41 06	123 13	2980	6P	6P			MRS. RUBY L. ROSE
CEDARVILLE	1614	03	MODOC	18	41 32	120 10	4670	8A	8A			U S SOIL CON SERVICE
CENTERVILLE PH	1624	02	BUTTE	23	39 47	121 40	522	4P	4P			P G + E COMPANY
CHAGOOPA	1647	05	TULARE	26	36 30	118 27	10340					U S ARMY ENGINEERS
CHALLENGE RANGER STA	1653	02	YUBA	39	39 29	121 13	2560		8A			U S FOREST SERVICE
CHAMPS FLAT WEST MDW	1656	02	LASSEN	18	40 42	120 58	5590					DWR-NORTHERN DIST
CHATSWORTH FC 24 D	1680	06	LOS ANGELES	13	34 15	118 36	957		VAR			LONNIE BATWAY
CHATSWORTH RESERVOIR	1682	06	LOS ANGELES	13	34 14	118 37	906				C	CORPS OF ENGINEERS
CHERRY VALLEY DAM	1697	05	TUOLUMNE	37	37 58	119 55	4765	8A	8A			HETCH HETCH WTR SUP
CHESTER	1700	02	PLUMAS	8	40 18	121 14	4525	5P	5P		H	NED EARL
CHICO EXPERIMENT STA	1715	02	BUTTE	23	39 42	121 47	205	5P	5P	5P	C	U S PLANT INTRO GRDN
CHIQUITO CREEK	1737	05	MADERA	27	37 30	119 23	7290					DEPT OF WTR RESOURCES
CHITTENDEN PASS	1739	04	SAN BENITO	20	36 54	121 36	125		8A			VICTOR L HASKIN
CHOLAME ALLEY RANCH	1743	04	SN LUIS OBPO	24	35 43	120 15	1753				C	WILLIAM S. ALLEY
CHUCHUPATE RANGER STA	1754	05	VENTURA	10	34 48	119 01	5260				C	U S FOREST SERVICE
CHULA VISTA	1758	06	SAN DIEGO	33	32 38	117 06	9	8A	8A	8A		WESTERN SALT COMPANY
CITRUS HEIGHTS	1773	02	SACRAMENTO	23	38 42	121 18	138		9P			JAMES D GOODRIDGE
CLAREMONT POMONA COL	1779	06	LOS ANGELES	26	34 06	117 43	[illegible]	5P	5P			POMONA COLLEGE PHYSICS
CLARKS PEAK 1 NE	1783	02	PLUMAS	8	40 13	120 36	5910					CALIF DEPT OF WATER RES
CLARKSBURG	1784	02	YOLO	23	38 25	121 32	14	8A	8A			AMER CRYSTAL SUG CO
CLARKS VALLEY MUDD RCH	1785	02	GLENN	23	39 33	122 24	410		7A			DICK MUDD
CLEAR CREEK	1797	01	SISKIYOU	12	41 43	123 27	[illegible]		9A			JOHN R JARDINE
CLEARLAKE HIGHLANDS	1806	02	LAKE	23	38 58	122 38	1360	8A	8A		C	C IVAN GLENDINNING
CLOVERDALE 3 SSE	1838	01	SONOMA	22	38 46	122 59	[illegible]	8A	8A			ELMER W OLSON
CLOVERDALE 11 W	1840	01	SONOMA	22	38 46	123 13	1820				C	ELWOOD R. ZIMMERMAN
CLOVER MEADOWS GS	1844	05	MADERA	27	37 32	119 17	7002					U S FOREST SERVICE
CLOVER VALLEY	1845	02	PLUMAS	8	39 57	120 27	5500					CALIF DEPT OF WATER RES
COALINGA	1864	05	FRESNO	27	36 09	120 21	671	6P	6P			COALINGA FIRE DEPT
COALINGA 1 SE	1867	05	FRESNO	27	36 08	120 21	663				C	UNION OIL COMPANY
COALINGA 14 WNW	1869	05	FRESNO	27	36 14	120 34	1640		5P			CHARLES HOWELL
COFFEE CREEK RS	1886	01	TRINITY	35	41 05	122 42	2500				C	U S FOREST SERVICE
COHASSET 1 NNE	1891	02	BUTTE	23	39 57	121 43	3180		8A			WALTER ROACH
COLBYS FC 53 D	1896	06	LOS ANGELES	13	34 18	118 07	3675		4P			ELMERTA B. BENNETT
COLEMAN FISHERIES STA	1907	02	SHASTA	23	40 24	122 08	[illegible]		8A			U S F + W L SERVICE
COLFAX	1912	02	PLACER	39	39 06	120 58	2418	6P	6P		H	SOUTHERN PACIFIC R R
COLGATE POWER HOUSE	1916	02	YUBA	39	39 20	121 11	585		4P			P G + E COMPANY
COLUSA 1 SSW	1948	02	COLUSA	23	39 12	122 01	60	6P	6P			IVAN J STEPHENS
CONCORD 3 E	1962	04	CONTRA COSTA	4	37 58	121 59	195		8A			HOWARD R LEE
COOL	1985	02	EL DORADO	1	38 53	121 01	1483		8A			[illegible]
COPCO NO 1 DAM	1991	01	SISKIYOU	12	41 59	122 20	[illegible]		4P			PAC POWER + LIGHT CO
CORCORAN IRRIG DIST	2012	05	KINGS	9	36 06	119 34	[illegible]	5P	5P		C	CORCORAN IRRIG. DIST
CORNING HOUGHTON RANCH	2027	02	TEHAMA	23	39 54	122 22	487		8A			FRANKLIN K REED
CORONA	2031	06	RIVERSIDE	28	33 52	117 34	[illegible]	5P	5P			CORONA FIRE DEPT
CORRALITOS	2048	04	SANTA CRUZ	4	36 59	121 48	264				C	STATE DIV OF FSTRY
COTTONWOOD CREEK	2069	07	INYO	19	36 29	118 11	10630					DEPT WATER RESOURCES
COVELO	2081	01	MENDOCINO	7	39 47	123 15	1385	8A	8A		H	GRANT W HANCOCK
COVELO EEL RIVER RS	2084	01	MENDOCINO	7	39 50	123 05	1514				C	U S FOREST SERVICE
COVINA TEMPLE FC 193 B	2090	06	LOS ANGELES	26	34 05	117 52	575		5P			WILLIAM B TEMPLE
COYOTE CANYON	2103	07	RIVERSIDE	6	33 26	116 10	2275					HOWARD F BAILEY
COYOTE WELLS	2111	07	IMPERIAL	6	32 44	115 58	[illegible]		3P			COYOTE WELLS SVC STA
CRABTREE MEADOW	2114	05	TULARE	[illegible]	36 34	118 21	[illegible]					ST OF CALIF SNOW SURVEY
CRAWFORD RANCH	2139	07	SAN DIEGO	6	32 53	116 17	1500				C	ROBERT A CRAWFORD
CRESCENT CITY 1 N	2147	01	DEL NORTE	17	41 46	124 12	40	4P	4P			PAC POWER + LIGHT CO
CRESCENT CITY 7 ENE	2148	01	DEL NORTE	17	41 48	124 05	[illegible]		8A			DEPT OF PARKS & RECREAT
CRESCENT CITY MNTC STA	2150	01	DEL NORTE	17	41 46	124 12	[illegible]				C	STATE DIV OF HWYS
CRESTLINE FIRE STA 2	2164	07	SAN BERDINO	15	34 15	117 15	[illegible]				C	CRESTLINE FIRE STA NO 2
CROCKETT	2177	04	CONTRA COSTA	4	38 02	122 13	9	8A	8A			C+H SUGAR REFINING CO
CROWDER FLAT	2184	01	MODOC	12	41 53	120 44	5175					CALIFORNIA DWR
CRYSTAL LAKE FC 283C	2198	06	LOS ANGELES	26	34 19	117 51	[illegible]		5P			U S FOREST SERVICE
#CULVER CITY	2214	06	LOS ANGELES	33	34 01	118 24	[illegible]	5P	5P			CULVER CITY FIRE DEPT
CUMMINGS	2218	01	MENDOCINO	7	39 50	123 38	1285		5P			MRS MARY S. INGRAM
CUYAMA	2236	06	SNTA BARBARA	30	34 56	119 37	2255	8A	8A			JOHN S ROWELL
CUYAMACA	2239	06	SAN DIEGO	25	32 59	116 35	4650	8A	8A		C H	HELIX IRRIGATION DIST
CUYAMA RANCH	2248	06	SN LUIS OBPO	30	34 59	119 40	2170				C	COUNTY OF SANTA BARBARA
DAGGETT 1 ENE	2255	07	SAN BERDINO	6	34 52	116 52	[illegible]				C	COOL WATER RANCH
DAGGETT FAA AIRPORT	2257	07	SAN BERDINO	6	34 52	116 47	1915	MID	MID			FED AVIATION AGENCY
DANA 2 SE	2269	02	SHASTA	21	41 06	[illegible]	[illegible]		8A			DALE S. BOSE
DAVENPORT	[illegible]	04	SANTA CRUZ	4	37 01	122 12	[illegible]		9A			PAC CEMENT AGGREGATE
DAVIS 2 WSW	2294	02	YOLO	23	38 32	121 46	60	8A	8A	8A	EG	UNIVERSITY OF CALIF
DAVIS CREEK	2296	02	MODOC	21	41 44	120 22	4750		8A			RICHARD F HUGHES
DAY	2306	02	MODOC	21	41 13	121 23	3650				C	HERMAN [illegible] LORENZEN
DEAD HORSE RES 2 SE	2311	02	MODOC	21	41 42	120 33	5057					CALIF [illegible] DWR
DEATH VALLEY	2319	07	INYO	6	36 28	116 52	-194	4P	4P	4P		U S NAT PARK SERVICE
DEEP CANYON LABORATORY	2327	07	RIVERSIDE	6	33 39	116 23	[illegible]		8A			PHILIP BOYD DESERT RH
DEEP SPRINGS COLLEGE	2331	07	INYO	6	37 22	117 59	5225	5P	5P		H	DEEP SPRINGS COLLEGE
DEER CREEK FLAT	2333	02	TEHAMA	23	40 01	121 50	1910					CALIFORNIA DWR
DEER CREEK POWER HOUSE	2334	02	NEVADA	39	39 18	120 51	3700	3P	3P			P G + E COMPANY
DELANO	2346	05	KERN	9	35 47	119 15	323		8A			DELANO FIRE DEPT
DEL MONTE	2362	04	MONTEREY	4	36 36	121 52	46				C	USN POSTGRAD SCHOOL
DEL PUERTO ROAD CAMP	2369	05	STANISLAUS	27	37 25	121 23	1125		6P			CLARENCE ADAMS
DENAIR 3 NNE	2389	05	STANISLAUS	37	37 34	120 47	137	5P	5P			KEN C. BRATTON
DE SABLA	2402	02	BUTTE	23	39 52	121 37	2713	4P	4P		H	P G + E COMPANY
DESCANSO RANGER STA	2406	06	SAN DIEGO	33	32 51	116 37	[illegible]		8A			U S FOREST SERVICE
DIAMOND BAR HORSE CAMP	2432	06	LOS ANGELES	26	34 00	117 49	880				C	CORPS OF ENGINEERS
DOBBINS COLGATE	2458	02	YUBA	39	39 20	121 12	1550	4P	4P			P G + E COMPANY
DONNER MEMORIAL ST PK	2467	03	NEVADA	36	39 19	120 14	5937	8A	8A			CALIF DIV BEACH + PKS
DOUBLEBUNK MEADOW	2492	05	TULARE	[illegible]	35 57	118 36	6200					CORPS OF ENGINEERS
DOWNEY FD FC107C	2494	06	LOS ANGELES	13	33 56	118 08	[illegible]		5P			DOWNEY FIRE DEPT
DOWNIEVILLE RANGER STA	2500	02	SIERRA	39	39 34	120 50	2895	8A	8A		C	U S FOREST SERVICE
DOYLE	2504	03	LASSEN	18	40 02	120 06	[illegible]		10P			[illegible]
DOYLE 5 SSE	2506	03	LASSEN	18	39 57	120 05	4385	6P	6P		H	FRANK M ROWLAND
DRY CANYON RESERVOIR	2516	06	LOS ANGELES	29	34 29	118 32	1515	7A	7A			L A WTR + PWR DEPT
DUDLEYS	2539	05	MARIPOSA	14	37 45	120 06	3000	6P	6P			W D MC LEAN
DUNNIGAN	2568	02	YOLO	23	38 53	121 58	63		9A			MRS. NANCY LYNN GOODMAN
DUNN SIDING	2570	07	SAN BERDINO	15	35 03	116 26	[illegible]		4P			EARL K WOBSER
DUNSMUIR RANGER STA	2572	02	SISKIYOU	23	41 13	122 16	2420		8A			WALLACE E. MARSHALL
DUSY BENCH	2577	05	FRENSO	11	37 06	118 35	9470					STATE OF CALIF-SNOW SY
DUTTONS LANDING	2580	01	NAPA	17	38 12	122 18	20	8A	8A	8A		DAN STEELE
EAGLE CREEK	2591	05	TULARE	10	35 59	118 39	6650					CORPS OF ENGINEERS
EAGLE MOUNTAIN	2598	07	RIVERSIDE	6	33 48	115 27	973	7A	7A			METRO WATER DISTRICT
EAST PARK RESERVOIR	2640	02	COLUSA	23	39 22	122 31	1205	8A	8A			ORLAND UNIT WU ASSN
EL CAPITAN DAM	2709	06	SAN DIEGO	25	32 53	116 49	600	8A	8A		C	SAN DIEGO WATER DEPT
EL CENTRO 2 SSW	2713	07	IMPERIAL	6	32 46	115 34	-30	5P	5P		C	EL CENTRO WATER DEPT
ELECTRA POWER HOUSE	2728	05	AMADOR	16	38 20	120 40	715	5P	5P			P G + E COMPANY
ELIZABETH LAKE FC128B	2735	06	LOS ANGELES	29	34 36	118 34	[illegible]		5P			ARTHUR L. STEWART
ELK VALLEY	2749	01	DEL NORTE	17	42 00	123 43	1711	5P	5P			CALIF DEPT OF AGR
ELLERY LAKE	2756	03	MONO	38	37 56	119 14	9645		MID			SO. CALIF. EDISON CO.
ELLIOTT	2760	05	SAN JOAQUIN	16	38 14	121 12	[illegible]		7A			C NORMAN ADAMS
EL MODENA	2775	06	ORANGE	28	33 48	117 47	464				C	HOMER F WANNAMAKER
ELSINORE	2805	06	RIVERSIDE	28	33 40	117 20	1285	MID	6P		C	STATE DIV OF FSTRY
ESCONDIDO	2862	06	SAN DIEGO	33	33 07	117 05	660	6P	6P			DARWIN M TING
ESCONDIDO NO 2	2863	06	SAN DIEGO	33	33 07	117 05	600				C	ESCONDIDO FIRE DEPT
ETIWANDA	2895	06	SAN BERDINO	28	34 08	117 31	1390				C	CORPS OF ENGINEERS
ETNA	2899	01	SISKIYOU	12	41 28	122 54	2912				C	LAWRENCE E BUCHNER
#EUREKA WB CITY	2910	01	HUMBOLDT	17	40 48	124 10	43	MID	MID		C J	EUREKA WBO MIRANDA
EXCHEQUER RESERVOIR	2920	05	MARIPOSA	14	37 35	120 16	442		5P			MERCED IRRIG DIST
EXETER FAUVER RANCH	2922	05	TULARE	9	36 21	119 04	439				C	CHARLES O COULTER
FAIRFIELD	2933	02	SOLANO	23	38 15	122 03	15				C	SOLANO CO SURVEYOR
FAIRFIELD FIRE STATION	2934	02	SOLANO	23	38 16	122 02	38	8A	8A			FAIRFIELD FIRE STATION
FAIRMONT	2941	07	LOS ANGELES	15	34 42	118 26	3060	7A	7A			L A WTR + PWR DEPT
FALLBROOK	2958	06	SAN DIEGO	33	33 21	117 15	660				C	DEPT SPECIAL DIST SERVS
FALL RIVER MILL INTAKE	2964	02	SHASTA		41 01	121 28	3340		4P			P G + E COMPANY
FEATHER FALLS	2994	02	BUTTE	8	39 36	121 16	2965				C	A S MENDICHI
FERGUSON RANCH	3020	02	TEHAMA	23	40 21	122 27	800				C	BUREAU OF RECLAMATION
FERNDALE 8 SSW	3025	01	HUMBOLDT	17	40 30	124 20	1445		8A			[illegible] LIVESTOCK
FERNDALE 2 NW	3030	01	HUMBOLDT	7	40 36	124 17	10	5P	5P	5P		ROLLIN Z BOYTON
FIDDLETOWN LYNCH RANCH	3038	05	AMADOR	16	38 32	120 42	2140		8A		C	WENTWORTH LYNCH
FIGUEROA MOUNTAIN	3048	06	SNTA BARBARA	32	34 44	120 00	3200				C	U S FOREST SERVICE
FILLMORE 1 WNW	3050	06	VENTURA	29	34 24	118 56	435		8A			VENTURA CO FIRE DEPT
FIVE POINTS 5 SSW	3083	05	FRESNO	11	36 21	120 09	285	6P	6P			RAYMOND THOMAS RANCH
FLEMING FISH AND GAME	3087	03	LASSEN	18	40 22	120 19	4000	5P	5P	5P		CAL DEPT FISH + GAME
FLORENCE LAKE	3093	05	FRESNO	27	37 16	118 58	7344				C	SO CALIF EDISON CO
FOLSOM DAM	3113	02	SACRAMENTO	1	38 42	121 10	350	8A	8A	8A		U S BUR RECLAMATION
FONTANA 5 N	3118	06	SAN BERDINO	28	34 11	117 27	1972		6P			ROLAND W GETCHELL
FONTANA KAISER	3120	06	SAN BERDINO	28	34 05	117 30	1090	4P	4P			KAISER STEEL CORP
FOREST GLEN	3130	01	TRINITY	35	40 23	123 20	2340	8A	8A		H	MRS B E ESLICK
FORESTHILL RANGER STA	3134	02	PLACER	1	39 01	120 49	3190		8A			U S FOREST SERVICE
FORKS OF SALMON	3151	01	SISKIYOU	12	41 16	123 19	[illegible]		9A			U S FOREST SERVICE
FORT BIDWELL	3157	03	MODOC	18	41 51	120 08	4498	5P	5P		H	L J FEE
FORT BRAGG	3161	01	MENDOCINO	17	39 27	123 48	80	8A	8A		C	CALIF + WESTERN R R

STATION INDEX

STATION	INDEX NO.	DIVISION	COUNTY	DRAINAGE	LATITUDE	LONGITUDE	ELEVATION	TEMP.	PRECIP.	EVAP.	SPECIAL	OBSERVER
[illegible]	[illegible]	[illegible]	[illegible]	[illegible]	[illegible]	[illegible]	[illegible]	[illegible]	[illegible]	[illegible]	[illegible]	[illegible]

STATION	INDEX NO.	DIVISION	COUNTY	DRAINAGE	LATITUDE	LONGITUDE	ELEVATION	TEMP.	PRECIP.	EVAP.	SPECIAL	OBSERVER
LAKE SPAULDING	4713	02	NEVADA	39	39 19	120 38	5156	5P	5P			P G + E COMPANY
LAKE SPAULDING DAM	4714	02	NEVADA	39	39 20	120 38	5120	4P	4P	4P		P G + E COMPANY
LAKE WOHLFORD	4726	06	SAN DIEGO	33	33 10	117 00	1500				C	ESCONDIDO MTL WTR CO
LA MESA	4735	06	SAN DIEGO	33	32 46	117 01	530	5P	5P			LA MESA FIRE DEPT
LANCASTER	4747	07	LOS ANGELES	15	34 41	118 07	2395	6P	6P			MARVIN FOSTER
LA PANZA RANCH	4767	04	SN LUIS OBPO	24	35 23	120 10	1550				C	MRS. MAE E. MARTENS
LA PORTE	4773	02	PLUMAS	8	39 41	120 59	4975				C	MICHAEL C LIBBEY
LASSEN CREEK UPPER	4816	03	MODOC	18	41 45	120 15	6775				S	DEPT OF WATER RESOURCES
LAVA BEDS NAT MONUMENT	4838	01	SISKIYOU	12	41 44	121 31	4770	9A	9A			U S NAT PARK SERVICE
LA VERNE HTS FC 560 B	4843	06	LOS ANGELES	26	34 07	117 45	1235		5P			WATER ASSOC PERSONNEL
LAYTONVILLE	4851	01	MENDOCINO	7	39 42	123 29	1640				C	VERNON M. BROWN
LEBEC	4863	05	KERN	10	34 50	118 52	3585		8A			KERN CO FIRE DEPT
LECHUZA PT STA FC 352B	4867	06	LOS ANGELES	13	34 05	118 53	1600		4P		C	L A CO FIRE DEPT
LEESVILLE KEEGAN RANCH	4880	02	COLUSA	23	39 09	122 26	1330		7A			MATTHEW J KEEGAN
LE GRAND	4884	05	MERCED	27	37 14	120 15	255	5P	5P			MERCED CO FIRE DEPT
LEHMAN RANCH	4886	05	EL DORADO	16	38 36	121 [illegible]	600		7A			IVAN P LEHMAN
LEMON COVE	4890	05	TULARE	9	36 23	119 02	513	5P	5P			KAWEAH L MON C
LIGHTS CREEK	4932	02	PLUMAS	8	40 14	120 43	5320				S	CALIF DEPT OF WATER RES
LINDSAY	4957	05	TULARE	9	36 11	119 04	395	7P	7P			FRANK DE CHAINE
LITTLE LAST CHANCE VY	4977	02	PLUMAS	8	39 50	120 13	5730				S	DEPT OF WTR RESOURCES
LITTLE PANOCHE DET DAM	4979	05	FRESNO	27	36 47	120 48	677	10A	10A	10A	C	DEPT. WATER RESOURCES
LITTLE TUJUNGA GOLD CR	4986	06	LOS ANGELES	13	34 19	118 18	2750				C	CORPS OF ENGINEERS
LITTLE VALLEY	4988	02	LASSEN	21	40 53	121 [illegible]	4170		8A			MRS. CLOVERINE CORDER
LIVERMORE COUNTY F D	4997	04	ALAMEDA	4	37 40	121 46	490	5P	5P			LIVERMORE ALMDA CTY F D
LOCKWOOD 2 N	5017	04	MONTEREY	24	35 58	121 05	1104		8A		C	ARCHIE M WEFERLING
LODGEPOLE	5026	05	TULARE	9	36 36	118 44	6735	8A	8A		C	U S NATL PARK SERVICE
LODI	5032	05	SAN JOAQUIN	16	38 07	121 17	40	5P	5P	5P		CITY OF LODI
LOG SPRING	5043	02	TEHAMA	23	39 50	122 47	5050				S	CORPS OF ENGINEERS
LOMPOC	5064	06	SNTA BARBARA	32	34 39	120 27	95	5P	5P			LOMPOC WATER TREAT. PL.
LONE PINE CINWOOD PH	5067	07	INYO	19	36 27	118 03	3790				C	L A WTR + PWR DEPT
LONE TREE CANYON	5074	05	SAN JOAQUIN	27	37 38	121 24	330		8A			TRACY COUNTRY CLUB
#LONG BEACH	5082	06	LOS ANGELES	13	33 46	118 12	34	3P	10P			JOHN W TEEL
LONG BEACH WB AP	5085	06	LOS ANGELES	13	33 49	118 09	34	MID	MID			U S WEATHER BUREAU
LONG BELL STATION	5086	01	MODOC		41 28	121 25	4375				S	DEPT OF WATER RESOURCES
LOOKOUT 3 WSW	5093	02	MODOC	21	41 12	121 12	4180		7A			CHARLES SHEPHERD
LORAINE	5098	05	KERN	10	35 18	118 26	2720				C	BURRELL REED
LOS ALAMOS	5107	06	SNTA BARBARA	33	34 45	120 17	565		8A			LAUREN PAYNE
LOS ANGELES WB AIRPORT	5114	06	LOS ANGELES	13	33 56	118 24	105	MID	MID		C	U S WEATHER BUREAU
LOS ANGELES CIVIC CTR	5115	06	LOS ANGELES	13	34 03	118 14	270	MID	MID		C	LA CO AIR POL CON DIST
LOS BANOS	5118	05	MERCED	27	37 03	120 52	120	4P	8A			ROGER C RICE
LOS BANOS ARBURUA RCH	5119	05	MERCED	27	36 53	120 56	860		SS			ARBURUA RANCH
LOS BANOS DET RESV	5120	05	MERCED	27	37 01	120 56	407	9A	9A	9A		DEPT. WATER RESOURCES
LOS GATOS	5123	04	SANTA CLARA	4	37 14	121 58	365	5P	5P			CITY OF LOS GATOS
LOS GATOS 4 SW	5125	04	SANTA CRUZ	4	37 11	122 02	2415		8A			ALLEN HELENIUS
LOS PRIETOS RANGER STA	5147	06	SNTA BARBARA	32	34 33	119 47	1029		5P			U S FOREST SERVICE
LOST HILLS	5151	05	KERN	10	35 37	119 41	285				C	KERN CO FSTRY + F D
LOWER KIBBEY RIDGE	5160	05	TUOLUMNE	37	38 01	119 53	6500				S	HETCH HETCHY WTR SUP
LOWER MEADOW	5161	03	SIERRA	36	39 33	120 03	5760				S	INTERMOUNTAIN F + RES
LOWER OTAY RESERVOIR	5162	06	SAN DIEGO	33	32 37	116 56	540				C	SAN DIEGO WTR DEPT
LOYALTON	5171	02	SIERRA	8	39 41	120 15	4936		8A			ROLLO LARSEN
LUCERNE VALLEY	5182	07	SAN BERDINO	6	34 27	116 57	2957	5P	5P			CALIF DIV OF FERESTRY
LUCIA WILLOW SPRINGS	5184	04	MONTEREY	4	35 53	121 27	355				C	STATE DIV OF HWYS
LUMBERYARD RS	5189	05	EL DORADO	16	38 33	120 18	6473				S	CALIF DEPT WATER RES
LYTLE CR FOOTHILL BLVD	5212	06	SAN BERDINO	28	34 06	117 20	1160				C	SAN BERNARDINO FCD
LYTLE CREEK RANGER STA	5218	06	SAN BERDINO	28	34 14	117 29	2730		8A		C	U S FOREST SERVICE
MADELINE MNTNC STA	5231	02	LASSEN	21	41 04	120 28	5300		8A			STATE DIV OF HWYS
MADERA	5233	05	MADERA	27	36 58	120 04	268	8A	8A			STATE DIV OF FSTRY
MAD RIVER RANGER STA	5244	01	TRINITY	17	40 27	123 32	2775		8A			U S FOREST SERVICE
MAHNKE	5258	02	LAKE	23	38 51	122 47	2390				C	MRS M E MAHNKE
MAMMOTH PASS	5284	07	MONO	19	37 37	119 02	9500				S	DEPT WATER RESOURCES
MAMMOTH POOL	5288	05	MADERA	27	37 21	119 19	3390				S	SO. CALIF. EDISON CO.
MANTECA	5303	05	SAN JOAQUIN	27	37 48	121 12	40	8A	8A	8A		SPRECKELS SUGAR CO.
MANZANA SCHOOL	5308	06	SANTA BARBARA	30	34 49	120 00	1200				C	COUNTY OF SANTA BARBARA
MANZANITA LAKE	5311	02	SHASTA	23	40 32	121 34	5850	8A	8A		H	U S NAT PARK SERVICE
MARE ISLAND	5333	01	SALANO	17	38 06	122 16	52		MID			SAN FRAN BAY NAVAL SYD
MARICOPA	5338	05	KERN	10	35 05	119 23	675	8A	8A			STANDARD OIL OF CALIF
MARIPOSA	5346	05	MARIPOSA	27	37 29	119 58	2011		9A			MRS GABRIELLE WILSON
MARKLEEVILLE	5356	03	ALPINE	3	38 42	119 47	5546				C	ELOISE B FAIRBANKS
MARTINEZ 3 S	5371	04	CONTRA COSTA	4	37 58	122 08	225				C	MARGARET S PLUMMER
MARTINEZ 3 SSE	5372	04	CONTRA COSTA	4	37 58	122 06	255		9A			FRANCIS C. MACALVEY
MARTINEZ FIRE STATION	5377	04	CONTRA COSTA	4	38 01	122 08	26	8A	8A			CITY FIRE DEPARTMENT
MARYSVILLE	5385	02	YUBA	8	39 09	121 35	60	9A	9A			MARYSVILLE FIRE DEPT
MATHER	5400	05	TUOLUMNE	37	37 53	119 51	4515		8A			CITY SAN FRANCISCO
MC CARTHY POINT	5444	02	TEHAMA	23	40 11	121 41	3800				S	U S WEATHER BUREAU
MC CLOUD	5449	02	SISKIYOU	21	41 16	122 08	3300	8A	8A		C H	GINO L. ZANNI
MEADOW LAKE	5496	05	FRESNO	27	37 05	119 26	4480		7A			RADIO STATION KFRE-FM
MECCA FIRE STATION	5502	07	RIVERSIDE	6	33 34	116 04	-180	5P	5P			CALIF DIV OF FORESTRY
MEDICINE LAKE	5505	01	SISKIYOU	12	41 35	121 37	6726				S	U S WEATHER BUREAU
MENDOTA DAM	5528	05	FRESNO	27	36 47	120 22	166		7A			ERNEST MANGUS
MERCED FIRE STATION 2	5532	05	MERCED	14	37 18	120 29	169	4P	4P			CITY OF MERCED
MERCED 2	5535	05	MERCED	14	37 19	120 29	170				C	MERCED IRRIG DIST
MERCEY HOT SPRINGS	5550	05	FRESNO	27	36 42	120 52	1165		5P			INACTIVE 6/30/67
MEYERS INSPECTION STA	5572	03	EL DORADO	36	38 51	120 01	6342		2P			STATE OF CALIFORNIA
MICHIGAN BLUFF	5586	02	PLACER	1	39 03	120 44	3650				C	P M POWELL
MIDDLETOWN	5598	02	LAKE	23	38 45	122 37	1122		8A			STATE DIV OF FSTRY
MILFORD LAUFMAN RS	5623	03	LASSEN	18	40 08	120 21	4860				C	U S FOREST SERVICE
MILL CREEK INTAKE	5632	06	SAN BERDINO	28	34 05	116 56	4945				C	SO CALIF EDISON CO
MILO 5 NE	5669	05	TULARE	9	36 17	118 46	3400				C	MRS ETHEL WALKER
MINERAL	5679	02	TEHAMA	23	40 21	121 36	4911	8A	8A		C H	U S NAT PARK SERVICE
MINERAL KING	5680	05	TULARE	9	36 26	118 35	7975				S	CORPS OF ENGINEERS
MIRANDA 4 SE	5711	01	HUMBOLDT	7	40 11	123 47	263				C	EUREKA WBO
MIRANDA SPENGLER RANCH	5713	01	HUMBOLDT	7	40 12	123 46	320				C	ROBERT CRERAR
MITCHELL CAVERNS	5721	07	SAN BERDINO	6	34 56	115 32	4330	5P	5P		H	CAL DIV BEACH + PKS
MITCHELL MEADOW	5723	05	FRESNO	11	36 45	118 43	9700				S	CORPS OF ENGINEERS
MODESTO	5738	05	STANISLAUS	37	37 39	121 00	91	MID	MID			MODESTO IRRIG DIST
MODESTO 2	5741	05	STANISLAUS	37	37 38	121 00	89				C	CITY OF MODESTO
MOJAVE	5756	07	KERN	6	35 03	118 10	2735	8A	8A	8A	C	KERN CO FIRE DEPT
MOJAVE 2 ESE	5758	07	KERN	6	35 02	118 09	2680	SS	SS			CLOSED 6/25/69
MONACHE MEADOWS	5777	05	TULARE	10	36 13	118 10	7900				S	CORPS OF ENGINEERS
MONO LAKE	5779	03	MONO	38	38 00	119 09	6450	5P	5P		H	JACK PRESTON
MONTAGUE 3 E	5785	01	SISKIYOU	12	41 43	122 28	2580				C	ROGER SCHOEN
MONTEREY	5795	04	MONTEREY	4	36 36	121 54	385	6P	6P			ROBERT J RENARD
MONTEREY NAF	5799	04			36 36	121 52	162	10P	10P			
MONTICELLO DAM	5818	02	NAPA	23	38 30	122 07	505	9A	9A	9A		U S BUR RECLAMATION
MOORPARK	5823	06	VENTURA	33	34 17	118 53	580		9A			VENTURA COUNTY FIRE DEP
MORAINE CREEK	5832	05	TULARE	11	36 43	118 34	8840				S	CORPS OF ENGINEERS
MORENA DAM	5840	06	SAN DIEGO	33	32 41	116 31	3075				C	SAN DIEGO WATER CO
MORGAN HILL 2 E	5844	04	SANTA CLARA	4	37 08	121 37	225		8A			MRS THELMA F DOWNER
MORGAN HILL 6 WSW	5846	04	SANTA CLARA	20	37 06	121 45	640				C	BILL R. BRUNER
MORGAN HILL SCS	5853	04	SANTA CLARA	20	37 08	121 39	350				C	U S SOIL CON SERVICE
MORONGO VALLEY	5863	07	SAN BERDINO	6	34 03	116 34	2580		7A			JAMES A FREEMAN
MORRO BAY FIRE DEPT	5866	04	SN LUIS OBPO	4	35 23	120 51	55	8A	8A			MORRO BAY F P DIST
MORRO BAY 3 N	5869	04	SN LUIS OBPO	4	35 25	120 51	670		MID			STANDARD OIL OF CALIF
MOUNTAIN HOME	5887	05	TULARE	10	36 15	118 43	5360				S	U S ARMY ENGINEERS
MOUNTAIN PASS	5890	07	SAN BERDINO	6	35 28	115 32	4790	3P	3P			MOUNTAIN PASS MINE
MT BALDY FC 85G	5900	06	SAN BERDINO	28	34 14	117 39	4275		8A		C	JUDITH M. RADY
MT BALDY NOTCH	5901	06	SAN BERDINO	28	34 17	117 37	7735	4P	4P		H	MT BALDY SKI LIFT INC
MOUNT DANAHER	5909	02	EL DORADO	1	38 45	120 40	3408		8A		C	STATE DIV OF FSTRY
MOUNT DIABLO N GATE	5915	04	CONTRA COSTA	4	37 52	121 56	2100	7A	7A			CAL DIV BEACH + PARK
MT GIVENS	5927	05	FRESNO	27	37 17	119 05	9500				C	SO.CALIF. EDISON CO.
MOUNT HAMILTON	5933	04	SANTA CLARA	4	37 20	121 39	4206	4P	4P		H	LICK OBSERVATORY
MOUNT HEBRON RS	5941	01	SISKIYOU	12	41 47	122 00	4250	8A	8A			U S FOREST SERVICE
MT HOUGH SNOW COURSE	5956	02	PLUMAS	8	40 02	120 53	6760				S	CALIF. DEPT. OF WATER
MOUNT MADONNA	5973	04	SANTA CRUZ	20	37 01	121 43	1800				C	JACK I SCHELL
MT SAN JACINTO WSP	5978	07	RIVERSIDE	6	33 48	116 38	8417	5P	5P			MT SAN JACINTO WSP
MOUNT SHASTA SLOPE	5982	02	SISKIYOU	23	41 22	122 14	7500				S	DEPT WATER RESOURCES
MOUNT SHASTA WB CITY	5983	02	SISKIYOU	23	41 19	122 19	3544	MID	MID		C HJ	U S WEATHER BUREAU
MOUNT TAMALPAIS 2 SW	5996	01	MARIN	17	37 54	122 36	1475				C	CALIF DIV BEACH + PKS
MOUNT WILSON FC 338 B	6006	06	LOS ANGELES	13	34 14	118 04	5709	4P	4P		C H	U S WB OBSERVER
MUIR WOODS	6027	01	MARIN	17	37 54	122 34	171		9A			U S NAT PARK SERVICE
MUMBO BASIN	6032	01	TRINITY	35	41 12	122 32	5700				S	DEPT WATER RESOURCES
MUSICK CREEK GUARD STA	6048	05	FRESNO	27	37 06	119 19	5522				C	PAUL H. RIGGS
NACIMIENTO DAM	6056	04	SAN LUIS OBPO	24	35 46	120 53	770	8A	8A	8A		MONTEREY CITY PARKS DEPT
#NAPA STATE HOSPITAL	6074	01	NAPA	17	38 17	122 16	60	5P	5P			NAPA ST HOSP+FIRE DEPT
NAVARRO 1 NW	6105	01	MENDOCINO	17	39 10	123 34	220				C	MASONITE CORPORATION
NEEDLES	6115	07	SAN BERDINO	5	34 50	114 36	480				C	CITY OF NEEDLES
NEEDLES FAA AIRPORT	6118	07	SAN BERDINO	5	34 46	114 37	913	MID	MID			FED AVIATION AGENCY
NEVADA CITY	6136	02	NEVADA	39	39 16	121 01	2520	8A	8A			CITY OF NEVADA CITY
NEWARK	6144	04	ALAMEDA	4	37 31	122 02	10	8A	8A	8A		LESLIE SALT COMPANY
NEWBURY PARK 4 SW	6149	06	VENTURA	33	34 09	118 58	780		7A			RANCHO SIERRA VISTA

STATION	INDEX NO.	DIVISION	COUNTY	DRAINAGE	LATITUDE	LONGITUDE	ELEVATION	TEMP	PRECIP	EVAP	SPECIAL	OBSERVER
NEWHALL SOLEDAD FC32CE	6162	06	LOS ANGELES	29	34 23	118 32	1243		4P		C	L A CO FIRE DEPT
NEWMAN 2 NW	6168	05	STANISLAUS	27	37 21	121 03	108	5P	5P			RICHARD A SMITH
NEWPORT BEACH HARBOR	6175	06	ORANGE	33	33 36	117 53	8	5P	5P			NEWPORT HARBOR DEPT
NEW YORK MTNS	6185	07	SAN BERDINO	6	35 15	115 18	6000					C. T. SNYDER
NICOLAUS 2	6194	02	SUTTER	39	38 55	121 33	43		8A			RECLAMATION DIST 1001
NIGHTINGALE	6196	07	RIVERSIDE	6	33 35	116 27	4025		5P			MR CHARLES HALE
NILAND	6197	07	IMPERIAL	6	33 17	115 31	-55		6P			IMPERIAL IRRIG DIST
NIPOMO 2 NW	6207	06	SN LUIS OBPO	33	35 04	120 30	360		8A			ANDREW MEHLSCHAU
NOEL SPRING	6212	02	GLEN	23	39 32	122 40	5000				S	CORPS OF ENGINEERS
NORTH FORK RANGER STA	6252	05	MADERA	27	37 14	119 30	2630	8A	8A		H	U S FOREST SERVICE
NOVATO 8 WNW	6291	01	MARIN	17	38 08	122 43	370				C	MARIN COUNTY FIRE DEPT.
OAK KNOLL RANGER STA	6328	01	SISKIYOU	12	41 50	122 51	1963		8A			U S FOREST SERVICE
OAKLAND WB AIRPORT	6335	04	ALAMEDA	4	37 44	122 12	6	MID	MID		C	U S WEATHER BUREAU
OAKVILLE 1 WNW	6351	01	NAPA	17	38 27	122 25	160		5P			MRS LILLIAN DEL BONDIO
OAKVILLE 4 SW # 2	6356	01	NAPA	17	38 24	122 28	1685				C	KLAUS HUCKFELDT
OCCIDENTAL	6370	01	SONOMA	17	38 25	122 58	960		7A			ANDREW J BLANEY
OCEANSIDE	6377	06	SAN DIEGO	33	33 12	117 23	84	4P	4P			OCEANSIDE FIRE DEPT
OCEANSIDE PUMPING PL	6379	06	SAN DIEGO	33	33 13	117 [illegible]	30				C	OCEANSIDE WATER DEPT
OCOTILLO WELLS	6383	07	SAN DIEGO	6	33 09	116 08	170		8A			EARL G. CARTIER
OILFIELDS JOAQUIN RDG	6395	05	FRESNO	27	36 18	120 24	3620				C	PACIFIC TEL+TEL CO
OJAI	6399	06	VENTURA	33	34 27	119 15	750	5P	5P			VENTURA CO FIRE DEPT
ONION VALLEY	6452	02	PLUMAS	8	39 46	120 53	6530				C	DEPT OF WATER RESOURCES
ONO	6455	02	SHASTA	23	40 29	122 37	960		7A			J. T. SAILORS
OPIDS CAMP FC 57 BE	6465	06	LOS ANGELES	26	34 15	118 06	4250		5P		C	[illegible]
ORANGE COUNTY RESVR	6473	06	ORANGE	26	33 56	117 53	660				C	CORPS OF ENGINEERS
ORANGE COVE	6476	05	FRESNO	9	36 37	119 18	431	10A	10A			ORANGE COVE CIT ASSN
ORICK PRAIRIE CREEK PK	6498	01	HUMBOLDT	17	41 22	124 01	161	4P	4P			CAL DIV BEACH + PARKS
ORLAND	6506	02	GLENN	23	39 45	122 12	254	8A	8A			ORLAND UNIT WU ASSN
ORLEANS	6508	01	HUMBOLDT	12	41 18	123 32	403	5P	5P			E ANDERSON
OROVILLE	6521	02	BUTTE	8	39 30	121 34	171	11A	11A			CITY OF OROVILLE
OROVILLE BRIDGE	6525	02	BUTTE	8	39 31	121 34	165		7A			ROBERT E SKINNER
OROVILLE RANGER STA	6528	02	BUTTE	8	39 32	121 34	300				C	STATE DIV OF FSTRY
OSPITAL RANCH	6551	05	CALAVERAS	27	38 07	120 57	280				S	U S CORPS OF ENGINEERS
OSTRANDER LAKE	6552	05	MARIPOSA	14	37 38	119 33	8600				S	DWR + NATL PARK SERVICE
OXNARD	6569	06	VENTURA	33	34 12	119 11	49	8A	8A			CITY OF OXNARD
PACHECO PASS	6583	05	MERCED	27	37 04	121 11	880		MID			CALIF DEPT OF WATER RES
PACIFIC HOUSE	6597	02	EL DORADO	1	38 45	120 30	3440		8A			[illegible]
PACOIMA DAM F [illegible]	6602	06	LOS ANGELES	13	34 20	118 24	1500		5P			[illegible]
PAICINES OHRWALL RANCH	6610	04	SAN BENITO	20	36 44	121 22	750		8A			JOHN P OHRWALL
PALMDALE	6624	07	LOS ANGELES	6	34 35	118 06	2596	5P	5P		C	PALMDALE IRRIG DIST
PALMDALE FAA AIRPORT	6627	07	LOS ANGELES	6	34 38	118 05	2517	MID	MID			FED AVIATION AGENCY
PALM SPRINGS	6635	07	RIVERSIDE	6	33 49	116 32	411	5P	5P			PALM SPGS FIRE DEPT
PALO ALTO CITY HALL	6646	04	SANTA CLARA	4	37 27	122 08	23	8A	8A		C	ENGINEERING DEPT
PALOMA	6650	04	MONTEREY	24	36 21	121 30	1835		5P			JAMES A BELL
PALOMAR MT OBSERVATORY	6657	06	SAN DIEGO	33	33 21	116 52	5545	1P	1P		C H	PALOMAR OBSERVATORY
PALOS VERDES EST FC43D	6663	06	LOS ANGELES	33	33 48	118 23	216		7A			SUPT. OF STREETS & PKS.
PANAMINT CITY	6671	07	INYO	6	36 07	117 06	6240				S	C. T. SNYDER
PANOCHE	6675	05	SAN BENITO	27	36 36	120 50	1265					MISS LILY BERG
PARADISE	6685	02	BUTTE	23	39 45	121 37	1750	8A	8A			PARADISE FIRE DEPT.
PARADISE MEADOW	6688	05	TUOLUMNE	37	38 03	119 40	7700				S	HETCH HETCHY WTR SUP
PARKER RESERVOIR	6699	07	SAN BERDINO	5	34 17	114 10	738	7A	7A		C	METRO WATER DISTRICT
PARKFIELD	6703	04	MONTEREY	24	35 53	120 26	1485		7A			ROBERT H. DURHAM
PARKFIELD 7 NNW	6706	04	MONTEREY	24	36 00	120 28	3590					[illegible]
PASADENA	6719	06	LOS ANGELES	13	34 09	118 09	864	4P	4P			PASADENA WATER DEPT
PASKENTA RANGER STA	6726	02	TEHAMA	23	39 53	122 32	755		8A		C	U S FOREST SERVICE
PASO ROBLES	6730	04	SN LUIS OBPO	24	35 38	120 41	700	5P	5P			CITY OF PASO ROBLES
PASO ROBLES 5 NW	6736	04	SN LUIS OBPO	24	35 41	120 45	1040				C	FRANCIS F NELSON
PASO ROBLES FAA AP	6742	04	SN LUIS OBPO	24	35 40	120 38	815	MID	MID			FED AVIATION AGENCY
PATTERSON MEADOW	6751	03	MODOC	21	41 11	120 14	7000				S	DEPT OF WATER RESOURCES
PATTIWAY	6754	05	KERN	10	34 56	119 23	3868		7A			HUDSON RANCH
PAYNES CREEK	6761	02	TEHAMA	23	40 20	121 51	1840		7A			DAVID W. ALLWARDT
PEAR LAKE	6767	05	TULARE	9	36 36	118 40	9700				S	CORPS OF ENGINEERS
PEPPERDINES CAMP	6803	02	MODOC	21	41 27	120 14	6300				S	CALIF DEPT WATER RES
PERRIS	6816	06	RIVERSIDE	28	33 47	117 14	1470	2P	5P			STATE DIV OF FSTRY
PETALUMA FIRE STA 2	6826	01	SONOMA	17	38 14	122 38	16	5P	5P		C	PETALUMA FIRE STA NO 2
PIEDRA BLANCA GRD STA	6862	06	VENTURA	29	34 34	119 10	3065		MID			VENTURA COUNTY FCD
PINE CANYON PS FC321E	6891	06	LOS ANGELES	29	34 40	118 26	3286		5P			L A CO FIRE DEPT
PINECREST SUMMIT R S	6893	05	TUOLUMNE	37	38 15	120 00	5600				C	USFS. DISTRICT RANGER
PINE FLAT DAM	6896	05	FRESNO	27	36 49	119 20	610		7A			CORPS OF ENGINEERS
PINE MOUNTAIN INN	6910	06	VENTURA	29	34 36	119 21	4200				C	VENTURA CTY FLD CONTROL
PINNACLES NAT MONUMENT	6926	04	SAN BENITO	20	36 29	121 11	1307	4P	4P			U S NAT PARK SERVICE
PIRU 2 ESE	6940	06	VENTURA	29	34 24	118 45	730		7A			CAMULOS RANCH
PISMO BEACH	6943	04	SN LUIS OBPO	4	35 08	120 38	80	5P	5P			POLICE DEPARTMENT
PIT RIVER POWER HOUSE	6946	02	SHASTA	21	40 59	121 59	1458		3P			P G + E COMPANY
PLACERVILLE	6960	02	EL DORADO	1	38 44	120 48	1890	8A	8A		H	P G + E COMPANY
PLACERVILLE IFG	6962	02	EL DORADO	1	38 44	120 44	2755	4P	4P	4P		INST FST GENETICS
PLACERVILLE DISP PLANT	6964	02	EL DORADO	1	38 44	120 51	1546				C	CITY OF PLACERVILLE
PLASKETT	6972	01	GLENN	7	39 44	122 51	6580				S	U S F S+ CAL DEPT WTR
PLATINA	6975	02	SHASTA	23	40 22	122 53	2260	5P	5P			PLATINA HWY MTC STN
PLUMAS EUREKA STATE PK	6998	02	PLUMAS	8	39 45	120 42	5165				C	PLUMAS EUREKA ST. PK.
POINT ARENA	7009	01	MENDOCINO	17	38 55	123 42	210	5P	5P		C	CALIF DIV OF FORESTRY
PT ARGUELLO LIGHT STA	7016	06	SNTA BARBARA	33	34 34	120 40	76		11P			U S COAST GUARD
POINT PIEDRAS BLANCAS	7024	04	SN LUIS OBPO	4	35 40	121 17	59	11P	11P			U S COAST GUARD
POMONA	7050	06	LOS ANGELES	26	34 04	117 46	835	5P	5P			J E ADAMSON
PORT CHICAGO NAVAL DEP	7070	04	CONTRA COSTA	4	38 01	122 01	50	5P	5P			U S NAVAL MAGAZINE
PORTERVILLE	7077	05	TULARE	9	36 04	119 01	393	8A	8A			JOHN H DAYBELL
PORTOLA	7085	02	PLUMAS	8	39 48	120 28	4838	4P	4P		C	F. W. COLE
PORTUGUESE MEADOW	7093	05	TULARE	10	35 48	118 34	7000				S	CORPS OF ENGINEERS
POSEY 3 E	7096	05	TULARE	10	35 48	118 38	4960	SS	7A			PANORAMA HTS LODGE
POTTER VALLEY 3 SE	7108	01	MENDOCINO	22	39 18	123 04	1100				C	CORPS OF ENGINEERS
POTTER VALLEY PH	7109	01	MENDOCINO	22	39 22	123 08	1015	4P	4P		C	P G + E COMPANY
POWAY VALLEY	7111	06	SAN DIEGO	33	32 57	117 04	500		4P			POWAY FIRE DEPT
PRADO DAM	7123	06	RIVERSIDE	28	33 53	117 38	560				C	CORPS OF ENGINEER
PRIEST VALLEY	7150	04	MONTEREY	24	36 11	120 42	2300	SS	SS			NELSON H PALMER
QUAKING ASPEN	7179	05	TULARE	10	36 07	118 32	7200				S	CORPS OF ENGINEERS
QUINCY	7195	02	PLUMAS	8	39 56	120 56	3409	8A	8A		H	U S FOREST SERVICE
RAILROAD FLAT	7222	05	CALAVERAS	27	38 19	120 33	2720				S	U S CORPS OF ENGINEERS
RAMONA SPAULDING	7231	06	SAN DIEGO	33	33 04	116 51	1480	6P	6P			LOUIS B SPAULDING
RANCHITA	7244	06	SAN DIEGO	33	33 14	116 32	4110		6P			B. W. PATTERSON
RANDSBURG	7253	07	KERN	15	35 22	117 39	3570	6P	6P			KERN CO FIRE DEPT
RATTLESNAKE CREEK	7259	05	FRESNO	11	36 59	118 43	9900				S	CORPS OF ENGINEERS
RED BLUFF WB AIRPORT	7292	02	TEHAMA	23	40 09	122 15	342	MID	MID		C J	U S WEATHER BUREAU
REDDING 5 SSE	7295	02	SHASTA	23	40 30	122 22	425				C	CITY OF REDDING
REDDING FIRE STA NO 2	7296	02	SHASTA	23	40 35	122 24	580	5P	5P			REDDING FIRE DEPT
REDLANDS	7306	06	SAN BERDINO	28	34 03	117 11	1318	MID	2P			REDLANDS DAILY FACTS
REDWOOD CITY	7339	04	SAN MATEO	4	37 29	122 14	31	5P	5P			CITY FIRE DEPT STA 2
REDWOOD VALLEY	7351	01	MENDOCINO	22	39 16	123 12	718				C	THOMAS M JAMESON
REPRESA	7370	02	SACRAMENTO	1	38 42	121 10	295		MID			FOLSOM STATE PRISON
RICHARDSON GROVE ST PK	7404	01	HUMBOLDT	7	40 02	123 47	500	8A	8A			CALIF DIV BEACH + PKS
#RICHMOND	7414	04	CONTRA COSTA	4	37 56	122 21	55	8A	8A			CITY OF RICHMOND
RIO VISTA	7446	02	SOLANO	23	38 09	121 42	40		8A			U S ARMY DEPOT
RIVERSIDE FIRE STA. #3	7470	06	RIVERSIDE	28	33 57	117 23	840	5P	5P			RIVERSIDE FIRE DEPT
RIVERSIDE EXP STA	7473	06	RIVERSIDE	28	33 58	117 21	986	8A	8A	8A	C G	CITRUS RES + AG EXP STA
ROBBS PEAK PH	7489	02	EL DORADO	[illegible]	38 54	120 22	5120				C	SAC MUNIC UTL DIST
ROBERTSON FLAT	7492	05	PLACER	1	39 09	120 30	6740				S	DEPT OF WATER RESOURCES
ROCK CREEK	7510	07	INYO	19	37 27	118 44	9670				S	DEPT WATER RESOURCES
ROCKLIN	7516	02	PLACER	1	38 48	121 14	242	8A	8A			RAYMOND H JOHNSON
ROGERS CAMP	7533	05	TULARE	10	36 06	118 38	6240				S	CORPS OF ENGINEERS
ROSE MARIE MEADOW	7560	05	FRESNO	27	37 19	118 52	10000				S	SO CALIF EDISON CO
ROUND MEADOW	7579	05	TULARE	10	35 58	118 21	9000				S	CALIF STATE ENG
ROUND MOUNTAIN 1 NNE	7580	02	SHASTA	23	40 49	121 56	2117		8A		C	MRS MARIAN L BERTAGNA
RUNNING SPRINGS 1 E	7600	07	SAN BERDINO	15	34 12	117 05	5965				C	STATE DIV OF HWYS
SACHES SPRINGS	7623	05	TUOLUMNE	37	38 06	119 51	7900				S	HETCH HETCHY WTR SUP
SACRAMENTO WB AIRPORT	7630	02	SACRAMENTO	23	38 31	121 30	17	MID	MID		C J	U S WEATHER BUREAU
#SACRAMENTO WB CITY	7633	02	SACRAMENTO	23	38 35	121 30	19	MID	MID		C	U S WEATHER BUREAU
SADDLE CAMP RANGER STA	7637	02	TEHAMA	23	40 10	122 48	3850				S	U S WEATHER BUREAU
SAGEHEN CREEK	7641	03	NEVADA	36	39 26	120 14	6337		5P			UNIVERSITY OF CALIF
SAINT HELENA	7643	01	NAPA	17	38 30	122 28	225	6P	6P			EDWIN L PAULSON
SAINT HELENA 4 WSW	7646	01	NAPA	17	38 30	122 32	1780				C	EDWIN H LEARNED
SAINT HELENA 7 NE	7649	02	NAPA	23	38 34	122 23	870				C	PARISH RANCH
SAINT MARYS COLLEGE	7661	04	CONTRA COSTA	4	37 50	122 06	623	7P	7P			BROTHER U BENEDICT
SALINAS 2 E	7668	04	MONTEREY	24	36 40	121 37	80	5P	5P			SALINAS RURAL F D
SALINAS FAA AP	7669	04	MONTERY	24	36 40	121 36	75	MID	MID			FED AVIATION AGENCY
SALINAS DAM	7672	04	SN LUIS OBPO	24	35 20	120 30	1375		8A			SALINAS DAM OPERATORS
SALSIPUEDES GAGING STA	7681	06	SNTA BARBARA	32	34 35	120 24	250		8A			JOE CABRAL JR
SALT SPRINGS PWR HOUSE	7689	05	AMADOR	16	38 30	120 13	3700	3P	3P	3P		P G + E COMPANY
SAN ANDREAS 2 S	7702	05	CALAVERAS	[illegible]	38 10	120 40	830		7A			CALAVERAS CEMENT CO
SAN ANTONIO MISSION	7714	04	MONTEREY	24	36 01	121 15	1060	5P	5P			SAN ANTONIO MISSION
SAN ARDO	7716	04	MONTEREY	24	36 02	120 54	450		8A			MRS JEAN BRINAN
SAN BENITO	7719	04	SAN BENITO	20	36 31	121 05	1355				C	JOHN M SHIELDS

STATION	INDEX NO.	DIVISION	COUNTY	DRAINAGE	LATITUDE	LONGITUDE	ELEVATION	TEMP	PRECIP	EVAP	SPECIAL	OBSERVER
SAN BERNARDINO CO HOSP	7723	06	SAN BERDINO	28	34 08	117 16	[illegible]	6P	6P			S B COUNTY HOSPITAL
SAN CLEMENTE DAM	7731	04	MONTEREY	4	36 26	121 42	[illegible]		7A			CALIF WTR + TEL CO
SANDBERG PTL FC130B	7734	06	LOS ANGELES	15	34 45	118 43	4025		4P			L A CO FIRE DEPT
SANDBERG WB	7735	06	LOS ANGELES	29	34 45	118 44	4517	MID	MID		C H	U S WEATHER BUREAU
#SAN DIEGO WB AIRPORT	7740	06	SAN DIEGO	33	32 44	117 10	13	MID	MID		C J	U S WEATHER BUREAU
SAN DIMAS FIRE WD F 95	7749	06	LOS ANGELES	26	34 06	117 48	955		8A			SAN DIMAS FIRE [illegible]
SAN DIMAS TANBARK FLAT	775[illegible]	06	LOS ANGELES	26	34 12	117 46	2750				C	U S FOREST SERVICE
SAN FELIPE HIGHWAY STA	7755	04	SANTA CLARA	4	[illegible]	121 20	[illegible]				C	STATE DIV OF HWYS
SAN FERNANDO	7759	06	LOS ANGELES	13	34 17	118 [illegible]	965	5P	5P			FARMERS INS GROUP
SAN FERNANDO PH 3	7762	06	LOS ANGELES	13	34 19	118 30	[illegible]				C	CORPS OF ENGINEERS
S F RICHMOND SUNSET	7767	04	SAN FRANCISCO	4	37 46	122 30	[illegible]	5P	MID		C	CITY SAN FRANCISCO
SAN FRANCISCO WB AP	7769	04	SAN MATEO	4	37 37	122 23	8	MID	MID		C	U S WEATHER BUREAU
#S F FEDERAL BUILDING	7772	04	SAN FRANCISCO	4	37 47	122 25	52	MID	MID		C J	U S WEATHER BUREAU
SAN GABRIEL CANYON PH	7776	06	LOS ANGELES	26	34 09	117 54	744		5P			PASADENA WATER DEPT
SAN GABRIEL DM FC425BE	7779	06	LOS ANGELES	26	34 12	117 52	1481		5P		C	[illegible]
SAN GABRIEL FIRE DEPT	7785	06	LOS ANGELES	13	34 06	118 06	450	4P	4P			CITY FIRE DEPARTMENT
SAN GREGORIO 2 SE	7807	04	SAN MATEO	4	37 18	122 22	275	7P	7P			[illegible]
SAN JACINTO	781[illegible]	06	RIVERSIDE	33	33 47	116 58	1535	7P	7P			[illegible]
SAN JACINTO RANGER STA	781[illegible]	06	RIVERSIDE	33	33 4[illegible]	116 [illegible]	1560				C	STATE DIV OF FSTRY
SAN JOAQUIN EXP RANGE	7817	05	MADERA	27	[illegible]	119 43	1050				C	U S FOREST SERVICE
SAN JOSE	7821	04	SANTA CLARA	4	37 2[illegible]	121 54	67	4P	4P		C	CITY OF SAN JOSE
SAN JUAN BAUTISTA 3SSE	7834	04	SAN BENITO	20	36 49	121 31	[illegible]				C	WALTER R. WRIGHT
SAN JUAN GUARD STATION	7837	06	ORANGE	33	33 36	117 [illegible]	[illegible]				C	CORPS OF ENGINEERS
SAN LUIS DAM	7846	05	MERCED	27	37 03	121 [illegible]	[illegible]	8A	8A	8A	C	DEPT WATER RESOURCES
SAN LUIS OBISPO POLY	7851	04	SN LUIS OBPO	4	35 18	120 40	[illegible]	7A	7A		C	CAL STATE POLY COL
SAN MARCOS PASS	7859	06	SAN BARBARA	32	34 [illegible]	119 49	[illegible]				C	[illegible]
#SAN MATEO	7864	04	SAN MATEO	4	37 34	122 16	21	5P	5P			CITY FIRE DEPARTMENT
SAN NICOLAS ISLAND	7870	06	VENTURA	33	33 14	119 27	[illegible]	MID	MID			U S WEATHER BUREAU
#SAN RAFAEL	7880	01	MARIN	17	37 58	122 [illegible]	[illegible]	4P	4P			INDEPENDENT JOURNAL
SANTA ANA FIRE STATION	7888	06	ORANGE	28	33 45	117 52	115	4P	4P			SANTA ANA FIRE DEPT
SANTA ANA RIVER PH 3	7891	06	SAN BERDINO	28	[illegible]	117 [illegible]	[illegible]				C	[illegible]
SANTA ANITA FERN FC432	7897	06	LOS ANGELES	13	34 13	118 [illegible]	[illegible]		5P			LOUIS LUEBKERT
SANTA BARBARA	7902	06	SNTA BARBARA	33	34 25	119 41	5	8A	8A		C	SANTA BARBARA SWG. TR.
SANTA BARBARA FAA AP	7905	06	SNTA BARBARA	33	34 [illegible]	119 50	9	MID	MID			FED AVIATION AGENCY
SANTA BARBARA TV PEAK	7909	06	SNTA BARBARA	32	34 [illegible]	119 47	4000		5P			TV STATION KEYT
SANTA CLARA UNIVERSITY	7912	04	SANTA CLARA	4	37 21	121 56	88	5P	5P			UNIV OF SANTA CLARA
SANTA CRUZ	7916	04	SANTA CRUZ	4	36 59	122 01	125	5P	5P			ROBERT E BURTON
SANTA FE DAM	7926	06	LOS ANGELES	13	34 07	117 58	[illegible]				C	CORPS OF ENGINEERS
SANTA MARGARITA [illegible]	793[illegible]	04	SN LUIS OBPO	24	[illegible]	120 38	[illegible]		8P			JOSEPH C MC KUSICK
SANTA MARGARITA BOOST	7933	04	SN LUIS OBPO	24	35 22	120 [illegible]	[illegible]		8A			[illegible]
SANTA MARIA WB AIRPORT	7946	06	SNTA BARBARA	[illegible]	34 54	120 27	[illegible]	MID	MID		C J	U S WEATHER BUREAU
SANTA MONICA	7950	06	LOS ANGELES	13	[illegible]	118 29	64		4P			CITY SANTA MONICA
#SANTA MONICA PIER	7953	06	LOS ANGELES	33	[illegible]	118 30	[illegible]	4P	4P			[illegible] LIFEGUARD SER
SANTA PAULA	7957	06	VENTURA	[illegible]	34 21	119 [illegible]	263	4P	8A			VENTURA CO FIRE DEPT
SANTA ROSA	7965	01	SONOMA	22	38 27	122 42	167	5P	5P			CLARENCE S NEWBERRY
SANTA YNEZ	7976	06	SNTA BARBARA	32	34 37	120 [illegible]	[illegible]				C	SANTA BARBARA COUNTY
SANTIAGO DAM	7987	06	ORANGE	28	33 47	117 43	855				C	[illegible]
SAUGUS PWR PL NO 1	8014	06	LOS ANGELES	29	34 35	118 27	[illegible]		8A			L A WTR + PWR DEPT
SAWYERS BAR RANGER STA	8025	01	SISKIYOU	12	41 18	123 08	[illegible]	8A	8A			U S FOREST SERVICE
#SCOTIA	8045	01	HUMBOLDT	7	40 29	124 06	139	8A	8A			PACIFIC LUMBER CO
SEARSVILLE LAKE	8068	04	SAN MATEO	4	37 24	122 14	350		8A			AUSTIN CLAPP
SEBASTOPOL 4 SSE	8072	01	SONOMA	17	38 21	122 49	145				C	[illegible]
SECRET VALLEY	8074	03	LASSEN	18	[illegible]	120 16	[illegible]		6A			[illegible]
SEPULVEDA DAM	8092	06	LOS ANGELES	13	34 10	118 28	740				C	CORPS OF ENGINEERS
SHASTA DAM	8135	02	SHASTA	23	40 43	122 25	1076	8A	8A	8A	C H	U S BUR RECLAMATION
SHEEP RANCH	8145	05	CALAVERAS	27	38 13	120 28	2370				S	U S CORPS OF ENGINEERS
SHELTER COVE	8162	01	HUMBOLDT	17	40 02	124 04	[illegible]	5P	5P			MRS MARILYN F MACHI
SHINGLE SPRINGS	8173	02	EL DORADO	1	38 40	120 55	[illegible]		[illegible]			[illegible]
SHINGLETOWN 2 E	8175	02	SHASTA	23	40 30	121 51	3535		7A			MRS JANICE M SUTTER
SIERRA CITY	8207	02	SIERRA	39	39 34	120 38	[illegible]	8A	8A		H	LEE WITHYCOMBE
SIERRAVILLE RANGER STA	8218	02	SIERRA	8	39 35	120 [illegible]	4975	8A	8A		C H	U S FOREST SERVICE
SIGNAL HILL FC 415	8230	06	LOS ANGELES	13	33 48	118 10	100		5P		C	GEORGE I OSBORN
SILVERADO RANGER STA	8243	06	ORANGE	28	33 45	117 39	1095				C	CORPS OF ENGINEERS
SKAGGS SPGS LAS LOMAS	8272	01	SONOMA	22	38 41	123 08	1930		8A		H	JOHN K LEITHOLD
SLACK CANYON	8276	04	MONTEREY	24	36 05	120 40	1730				C	STATE DIV OF FSTRY
SNOW CREEK UPPER	8317	07	RIVERSIDE	6	33 52	116 41	1940		6A			PALM SPRINGS WTR CO
SNOW FLAT	8318	05	MARIPOSA	14	37 50	119 30	8700				S	DEPT WATER RESOURCES
SODA SPRINGS 1 E	8332	02	NEVADA	39	39 19	120 22	6885	8A	8A		C H	ROBERT MAUGHAN
SOLEDAD	8338	04	MONTEREY	24	36 26	121 20	195		8A			JOHN N FRANCIONI
SOMERSET 5 ESE	8344	05	EL DORADO	16	38 37	120 36	3160				C	JACK A. HASELEY
SOMIS 3 NW	8349	06	VENTURA	33	34 17	119 03	510		8A			BERYLWOOD INVEST CO
SONOMA	8351	01	SONOMA	17	38 17	122 27	70	5P	5P			LAURENCE W DICKEY
SONORA RS	8353	05	TUOLUMNE	37	37 59	120 23	1749	8A	8A		H	STATE DIV.OF FORESTRY
SONORA JUNCTION	8355	03	MONO	38	38 21	119 27	6886				C	STATE DIV OF HWYS
S E FARALLON	8376	04	SAN FRANCISCO	4	37 42	123 00	35				C	U S COAST GUARD
SO ENTRANCE YOSEMITE	8380	05	MARIPOSA	14	37 30	119 38	5120	8A	8A		H	U S NAT PARK SERVICE
SOUTH LAKE	8406	07	INYO	19	37 11	118 34	9580				S	SOUTHERN CALIF EDISON C
SPADRA PAC FC 356 C	8436	06	LOS ANGELES	26	34 03	117 49	680		4P		C	R S HUTCHISON
SPRECKELS HWY BRIDGE	8446	04	MONTEREY	24	36 36	121 41	60		8A			U S WEATHER BUREAU
SPRINGVILLE 7 ENE	8455	05	TULARE	9	36 10	118 42	2470		7A			ELMER A SUTTON
SPRINGVILLE RANGER STA	8460	05	TULARE	9	36 08	118 48	1050				C	U S FOREST SERVICE
SPRINGVILLE TULE HDWKS	8463	05	TULARE	9	36 12	118 39	4070				C	P G + E COMPANY
SQUAW VALLEY	8474	[illegible]	PLACER	36	39 12	120 14	6235	8A	8A		H	SQUAW VALLEY STATE PK
SQUIRREL INN 2	[illegible]	[illegible]	SAN BERDINO	[illegible]	34 14	117 14	5680	5P	5P		C	[illegible]
STANDISH 1 E	[illegible]	[illegible]	LASSEN	18	[illegible]	120 24	[illegible]		8A			[illegible]
STANDISH-HICKEY ST PK	[illegible]	01	MENDOCINO	7	39 53	123 44	850		8A			CAL DIV BEACH + PKS
STANISLAUS POWER HOUSE	[illegible]	05	TUOLUMNE	34	38 08	120 22	[illegible]		[illegible]			P G + E COMPANY
STATE LAKES	[illegible]	05	FRESNO	[illegible]	36 56	118 35	[illegible]				S	CORPS OF ENGINEERS
STIRLING CITY RS	8544	02	BUTTE	8	39 54	121 [illegible]	[illegible]				C	STATE DIV OF FSTRY
STOCKTON DISPOSAL PL	8554	05	SAN JOAQUIN	27	37 56	121 20	11				C	CITY OF STOCKTON
#STOCKTON WBAP	8558	05	SAN JOAQUIN	27	37 54	121 15	[illegible]	MID	MID			U S WEATHER BUREAU
[illegible]	[illegible]	05	SAN JOAQUIN	27	38 00	121 19	[illegible]	8A	8A			STOCKTON FIRE STA NO 4
[illegible]	8578	[illegible]	COLUSA	[illegible]	[illegible]	[illegible]	[illegible]		8A			FRED H COOLEY
[illegible]	8580	[illegible]	[illegible]	[illegible]	[illegible]	[illegible]	[illegible]		[illegible]			U S FOREST SERVICE
[illegible]	8587	[illegible]	GLENN	[illegible]	[illegible]	[illegible]	[illegible]	5P	[illegible]		C	ORLAND UNIT WU ASSN
STOUTS MEADOW	[illegible]	[illegible]	SHASTA	[illegible]	[illegible]	[illegible]	[illegible]				S	DEPT WATER RESOURCES
STRAWBERRY VALLEY	[illegible]	[illegible]	YUBA	[illegible]	[illegible]	[illegible]	[illegible]	5P	[illegible]		H	MRS. LILLIAN MAGRUDER
SUEY RANCH	8627	06	SN LUIS OBPO	[illegible]	35 00	120 23	[illegible]		5P			SUEY RANCH
SUMMIT MEADOW	8648	05	FRESNO	[illegible]	[illegible]	119 13	[illegible]				S	DEPT OF WTR RESOURCES
SUNSET BEACH STATE PK	[illegible]	04	SANTA CRUZ	[illegible]	36 54	121 50	65				C	CAL DIV BEACH + PARK
SURF 2 ENE	8697	06	SNTA BARBARA	32	34 41	120 34	110				C	U S AIR FORCE
SUSANA KNOLLS	8700	06	VENTURA	33	34 16	118 40	1085		8A			SUSANA KN FIRE STA
SUSANVILLE AIRPORT	8702	03	LASSEN	18	40 23	120 34	[illegible]	MID	MID		H	DAVID BARR
SUSANVILLE 1 WNW	8703	03	LASSEN	18	40 26	120 40	4555				C	STATE DIV OF FSTRY
SUTTER HILL RANGER STA	8713	05	AMADOR	16	38 23	120 48	[illegible]		8A			STATE DIV OF FSTRY
SWAIN MOUNTAIN	8716	02	PLUMAS	8	40 27	121 06	[illegible]				S	CALIF DEPT WATER RES
TAFT	8752	05	KERN	10	35 09	119 28	1025				C	KERN CO FSTRY + FD
TAHOE CITY	8758	[illegible]	PLACER	36	39 10	120 08	[illegible]	8A	8A	8A	H	MRS. ESTHER BEATTY
TAHOE VALLEY FAA AP	8762	02	EL DORADO	36	38 54	120 00	6254	4P				FED AVIATION AGENCY
TALBOT CAMP	8771	02	PLACER	1	39 12	120 22	6000				S	DEPT WATER RESOURCES
TEHACHAPI	8826	05	KERN	10	35 08	118 27	3975	5P	5P		H	HARRY M. COWAN
TEHACHAPI AIRPORT	[illegible]	05	KERN	[illegible]	35 08	118 26	3960				C	TEHACHAPI CUMMINGS
TEJON RANCHO	8839	05	KERN	10	35 02	118 45	1425	5P	5P			TEJON RANCH COMPANY
TERMO	8873	03	LASSEN	18	40 52	120 27	5300	6P	6P		C	SULO E LAKSO
THE CEDARS	8881	02	PLACER	1	39 15	120 [illegible]	5900				S	DEPT OF WATER RESOURCES
THE GEYSERS	8885	01	SONOMA	22	38 48	122 50	1668				C	MRS FAYE DEWEY
THERMAL FAA AIRPORT	8892	07	RIVERSIDE	6	33 38	116 10	-120	MID	MID		C	FED AVIATION AGENCY
THOUSAND OAKS	8905	06	VENTURA	33	34 11	118 51	810		8A			VENTURA CO FIRE DEPT
THREE MILE VALLEY	8909	02	PLUMAS	8	39 54	120 34	5900				S	CALIF DEPT WATER RES
THREE RIVERS 6 SE	8912	05	TULARE	9	36 22	118 51	2200				C	GLENN BAKER
THREE RVRS EDISON PH 2	8914	05	TULARE	9	36 28	118 53	950	4P	4P			SO CALIF EDISON CO
THREE RVRS EDISON PH 1	8917	05	TULARE	9	36 28	118 52	1140				C	SO CALIF EDISON CO
TIGER CREEK PH	8928	05	AMADOR	16	38 27	120 29	2355	4P	4P		C	P G + E COMPANY
TOPANGA PATROL STA FC6	8967	06	LOS ANGELES	33	34 05	118 36	745		5P			L A CO FIRE DEPT
TORRANCE	8973	06	LOS ANGELES	33	33 48	118 20	[illegible]	4P	4P			TORRANCE MUN AIRPORT
TRABUCO CANYON	8992	06	ORANGE	33	33 39	117 36	970				C	ORANGE CO PARK DEPT
TRACY 2 SSE	8997	05	SAN JOAQUIN	27	37 43	121 25	[illegible]				C	AAGE R TUGEL
TRACY CARBONA	8999	05	SAN JOAQUIN	27	37 42	121 [illegible]	140	8A	8A			BANTA CARBONA IR CO
TRACY PUMPING PLANT	9001	05	ALAMEDA	27	37 48	121 35	61	6P	6P	6P		U S BUR RECLAMATION
TRINITY DAM VISTA PT	9024	01	TRINITY	35	40 48	122 46	2500	8A	8A	8A		U S BUR RECLAMATION
TRONA	9035	07	SAN BERDINO	6	35 47	117 23	1695	8A	8A			AMERICAN P + C CORP
TROUGH SPRING	9037	02	COLUSA	23	39 18	122 39	4000				S	CORPS OF ENGINEERS
TRUCKEE RANGER STATION	9043	03	NEVADA	36	39 20	120 11	5995	8A	8A		C	U S FOREST SERVICE
TUJUNGA	9047	06	LOS ANGELES	13	34 16	118 18	[illegible]	7P	7P			JAMES D. PARRA
TUJUNGA MILL CR FC 470	9049	06	LOS ANGELES	13	34 23	118 05	4645				C	LOS ANGELES CO FCD
TULEFIELD	9052	05	KERN	10	35 09	119 [illegible]	295		7A			KERN COUNTY LAND CO
TULELAKE	9053	01	SISKIYOU	12	41 58	121 28	4035	5P	5P	5P	C H	TULELAKE IRRIG DIST
TUNNEL RANGER STATION	9061	05	TULARE	10	36 22	118 17	8950				S	U S WEATHER BUREAU
TUOLUMNE MEADOWS	9063	05	TUOLUMNE	37	37 53	119 20	8600				S	DEPT WATER RESOURCES
TURLOCK	9073	05	STANISLAUS	24	37 29	120 51	115		8A			CARL A PEARSON

STATION INDEX

STATION	INDEX NO	DIVISION	COUNTY	DRAINAGE *	LATITUDE	LONGITUDE	ELEVATION	TEMP	PRECIP	EVAP	SPECIAL	OBSERVER
[illegible]	[illegible]	[illegible]	[illegible]	[illegible]	[illegible]	[illegible]	[illegible]	[illegible]	8A	[illegible]		[illegible]
[illegible]	[illegible]	[illegible]	[illegible]	[illegible]	[illegible]	[illegible]	[illegible]	[illegible]	[illegible]			THE [illegible] COMPANY
[illegible]	9397	02	TEHAMA	[illegible]	[illegible]	[illegible]	[illegible]					[illegible] WATER RESOURCES
[illegible]	[illegible]	[illegible]	[illegible]	[illegible]	[illegible]	[illegible]	[illegible]	[illegible]	[illegible]			[illegible] PARK SERVICE
[illegible]	[illegible]	[illegible]	[illegible]	[illegible]	[illegible]	[illegible]	[illegible]	[illegible]	[illegible]			[illegible] COMPANY
[illegible]	[illegible]	[illegible]	[illegible]	[illegible]	[illegible]	[illegible]	[illegible]	[illegible]	[illegible]	[illegible]		[illegible]
[illegible]	[illegible]	[illegible]	[illegible]	[illegible]	[illegible]	[illegible]	[illegible]				C	[illegible] FOREST SERVICE
[illegible]	[illegible]	[illegible]	[illegible]	[illegible]	[illegible]	[illegible]	[illegible]	[illegible]	[illegible]			[illegible] FIRE DEPARTMENT
[illegible]	[illegible]	[illegible]	[illegible]	[illegible]	[illegible]	[illegible]	[illegible]		[illegible]			[illegible] COUNTY
[illegible]	[illegible]	[illegible]	[illegible]	[illegible]	[illegible]	[illegible]	[illegible]		[illegible]			[illegible]
[illegible]	[illegible]	[illegible]	[illegible]	[illegible]	[illegible]	[illegible]	[illegible]	[illegible]	[illegible]			[illegible]
[illegible]	[illegible]	[illegible]	[illegible]	[illegible]	[illegible]	[illegible]	[illegible]	[illegible]	[illegible]			[illegible] GROVES CORP
[illegible]	[illegible]	[illegible]	[illegible]	[illegible]	[illegible]	[illegible]	[illegible]		[illegible]			[illegible]
[illegible]	[illegible]	[illegible]	[illegible]	[illegible]	[illegible]	[illegible]	[illegible]		[illegible]			[illegible]
[illegible]	[illegible]	[illegible]	[illegible]	[illegible]	[illegible]	[illegible]	[illegible]	[illegible]	[illegible]		C	[illegible]
[illegible]	[illegible]	[illegible]	[illegible]	[illegible]	[illegible]	[illegible]	[illegible]				C	[illegible] RANCHER
[illegible]	[illegible]	[illegible]	[illegible]	[illegible]	[illegible]	[illegible]	[illegible]					[illegible] ENGINEERS
[illegible]	[illegible]	[illegible]	[illegible]	[illegible]	[illegible]	[illegible]	[illegible]		[illegible]			[illegible] FIRE DIST
[illegible]	[illegible]	[illegible]	[illegible]	[illegible]	[illegible]	[illegible]	[illegible]				C	[illegible]
[illegible]	[illegible]	[illegible]	[illegible]	[illegible]	[illegible]	[illegible]	[illegible]		[illegible]			[illegible] MUN WATER
[illegible]	[illegible]	[illegible]	[illegible]	[illegible]	[illegible]	[illegible]	[illegible]	[illegible]	[illegible]			[illegible] FOREST SERVICE
[illegible]	[illegible]	[illegible]	[illegible]	[illegible]	[illegible]	[illegible]	[illegible]		[illegible]			[illegible]
[illegible]	[illegible]	[illegible]	[illegible]	[illegible]	[illegible]	[illegible]	[illegible]					[illegible]
[illegible]	[illegible]	[illegible]	[illegible]	[illegible]	[illegible]	[illegible]	[illegible]				C	[illegible] SERVICE
[illegible]	[illegible]	[illegible]	[illegible]	[illegible]	[illegible]	[illegible]	[illegible]		8A			[illegible] CONTROL DIST
[illegible]	[illegible]	[illegible]	[illegible]	[illegible]	[illegible]	[illegible]	[illegible]					[illegible]
[illegible]	[illegible]	[illegible]	[illegible]	[illegible]	[illegible]	[illegible]	[illegible]	[illegible]	[illegible]		C	[illegible] WATER DIST
[illegible]	[illegible]	[illegible]	[illegible]	[illegible]	[illegible]	[illegible]	[illegible]					[illegible] ENGINEERS
[illegible]	[illegible]	[illegible]	[illegible]	[illegible]	[illegible]	[illegible]	[illegible]		[illegible]			L A CO FIRE DEPT
[illegible]	[illegible]	[illegible]	[illegible]	[illegible]	[illegible]	[illegible]	[illegible]		[illegible]			[illegible]
[illegible]	[illegible]	[illegible]	[illegible]	[illegible]	[illegible]	[illegible]	[illegible]	[illegible]	[illegible]			[illegible] FIRE DEPARTMENT
[illegible]	[illegible]	[illegible]	[illegible]	[illegible]	[illegible]	[illegible]	[illegible]	[illegible]	5P			[illegible] FIRE DEPT
[illegible]	[illegible]	[illegible]	[illegible]	[illegible]	[illegible]	[illegible]	[illegible]		[illegible]		C	[illegible]
[illegible]	[illegible]	[illegible]	[illegible]	[illegible]	[illegible]	[illegible]	[illegible]	[illegible]	[illegible]		C	[illegible] COMPANY
[illegible]	[illegible]	[illegible]	[illegible]	[illegible]	[illegible]	[illegible]	[illegible]		8A			[illegible] VAN SCHAICK
[illegible]	[illegible]	[illegible]	[illegible]	[illegible]	[illegible]	[illegible]	[illegible]		[illegible]			[illegible] THOMAS
[illegible]	[illegible]	[illegible]	[illegible]	[illegible]	[illegible]	[illegible]	[illegible]	[illegible]	[illegible]			[illegible]
[illegible]	[illegible]	[illegible]	[illegible]	[illegible]	[illegible]	[illegible]	[illegible]				C	[illegible]
[illegible]	[illegible]	[illegible]	[illegible]	[illegible]	[illegible]	[illegible]	[illegible]		[illegible]			[illegible] FAIRCLOUGH
[illegible]	[illegible]	[illegible]	SACRAMENTO	[illegible]	[illegible]	[illegible]	[illegible]					INACTIVE 4/20/61
[illegible]	[illegible]	[illegible]	[illegible]	[illegible]	[illegible]	[illegible]	[illegible]		8A			[illegible] FIRE DEPT
[illegible]	[illegible]	[illegible]	[illegible]	[illegible]	[illegible]	[illegible]	[illegible]	[illegible]	[illegible]		C	WARNER [illegible]
[illegible]	[illegible]	[illegible]	[illegible]	[illegible]	[illegible]	[illegible]	[illegible]	[illegible]	[illegible]			[illegible]
[illegible]	[illegible]	[illegible]	[illegible]	[illegible]	[illegible]	[illegible]	[illegible]				C	[illegible] RANCH
[illegible]	[illegible]	[illegible]	[illegible]	[illegible]	[illegible]	[illegible]	[illegible]	[illegible]	8A			[illegible] WATSONVILLE
[illegible]	[illegible]	[illegible]	[illegible]	[illegible]	[illegible]	[illegible]	[illegible]				C	[illegible] PARK SERVICE
[illegible]	[illegible]	[illegible]	[illegible]	[illegible]	[illegible]	[illegible]	[illegible]	[illegible]	[illegible]		C	[illegible] SERVICE
[illegible]	[illegible]	[illegible]	[illegible]	[illegible]	[illegible]	[illegible]	[illegible]	[illegible]	[illegible]			[illegible] FIRE DEPARTMENT
[illegible]	[illegible]	[illegible]	[illegible]	[illegible]	[illegible]	[illegible]	[illegible]				C	VERNON [illegible]
[illegible]	[illegible]	[illegible]	[illegible]	[illegible]	[illegible]	[illegible]	[illegible]		[illegible]			[illegible] FILIPELLI

STATION	INDEX NO.	DIVISION	COUNTY	DRAINAGE †	LATITUDE	LONGITUDE	ELEVATION	TEMP	PRECIP	EVAP	SPECIAL	OBSERVER
[illegible] FIRE [illegible]	[illegible]	06	SANTA BARBARA	32	34 [illegible]	119 40	6280				S	U S WEATHER BUREAU
[illegible]	[illegible]	[illegible]	FRESNO	11	36 13	119 59	285		7A			BOSTON RANCH [illegible]
[illegible]	[illegible]	05	CALAVERAS	16	38 23	120 34	[illegible]365		6P			W B MANKER
[illegible]	9597	[illegible]	PLACER	1	39 [illegible]	1[illegible] 39	5290				S	DEPT WATER RESOURCES
WET MEADOW	[illegible]	05	TULARE	[illegible]	36 2[illegible]	118 34	8950				S	CORPS OF ENGINEERS
WHEATLAND [illegible] NE	[illegible]	[illegible]	YUBA	39	39 02	[illegible] 23	105				C	ESTATE OF SAMUEL DAMON
WHEELER SPRINGS 2 [illegible]	9615	06	VENTURA	33	34 29	119 18	875				C	CLOSED 1/25/69
[illegible]	[illegible]	[illegible]	SHASTA	[illegible]3	4[illegible] 37	[illegible] 34	[illegible]	9A	9A	9A		U S BUR RECLAMATION
WHITE MOUNTAIN 1	[illegible]	07	MONO	6	37 [illegible]	1[illegible]8 [illegible]	[illegible]	8A	8A		H	UNIVERSITY OF CALIF
WHITE MOUNTAIN 2	9633	07	MONO	6	37 35	[illegible]	[illegible]470	8A	8A		H	UNIVERSITY OF CALIF
WHITE MTN STORAGE	[illegible]	07	SAN BERNARDINO	6	34 [illegible]	1[illegible]7 00	7[illegible]60				S	STATE OF CALIFORNIA
WHITTIER CITY H FC [illegible]	[illegible]	[illegible]	LOS ANGELES	[illegible]6	33 58	118 02	340		5P			MISS MARTHA BAILEY
[illegible]	[illegible]	[illegible]	[illegible]	6	36 15	[illegible] 14	[illegible]	5P	5P			NATIONAL PARK SERVICE
[illegible]	[illegible]	[illegible]	[illegible]A	[illegible]	[illegible] 09	[illegible]	86	9A	9A		C	CITY OF WILLIAMS
[illegible]	9684	[illegible]	MENDOCINO	[illegible]7	[illegible] 25	[illegible]	1348	4P	4P			LOUIS [illegible] BERTAIN
[illegible] FOR [illegible]	[illegible]	[illegible]	MENDOCINO	7	39 21	[illegible]	19[illegible]5				C	STATE DIV OF FSTRY
[illegible]	[illegible]	[illegible]	TRINITY	[illegible]	[illegible] 57	[illegible] 38	[illegible]	8A	8A	8A		U S FOREST SERVICE
[illegible]	[illegible]	[illegible]	GLENN	[illegible]	39 3[illegible]	[illegible]	[illegible]	8A	8A			HOWARD R ALLARD
[illegible]	[illegible]	[illegible]	GLENN	[illegible]	[illegible] 32	[illegible]	[illegible]	4P	4P	4P	C	USBR MATERIAL CONTL DIV
[illegible]	[illegible]	[illegible]	RIVERSIDE	33	33 43	1[illegible]7 05	[illegible]475				C	JIM M BLACKMORE
[illegible]	[illegible]	[illegible]	YOLO	[illegible]	[illegible] 32	[illegible] 58	[illegible]	8A	8A			J NEWTON WALLACE
WOFFORD HEIGHTS	9754	[illegible]	KERN	[illegible]	[illegible] 43	1[illegible]8 27	2700		5[illegible]			JAMES H JORGENSEN
[illegible]	9775	[illegible]	ALPINE	3	38 47	1[illegible]9 49	567[illegible]	5P	5P		H	MRS WILMA C BARR
[illegible] WNW	[illegible]	[illegible]	[illegible]	[illegible]	38 41	121 48	6[illegible]	9A	9A			U C AGR EXTEN SERV
[illegible]	[illegible]	[illegible]	SANTA CLARA	4	[illegible] 08	[illegible] 57	[illegible]		5P			MARVIN E WARE
[illegible]	[illegible]	[illegible]	[illegible]	1	[illegible]	[illegible]	[illegible]				S	U S WEATHER BUREAU
[illegible]	9847	06	ORANGE	[illegible]	[illegible] 54	[illegible] 49	[illegible]	5P	5P			YORBA LINDA WATER CO
[illegible]	[illegible]	[illegible]	MENDOCINO	[illegible]7	[illegible] 54	[illegible]	[illegible]				C	MRS. [illegible] HULBERT
[illegible] PARK HEADQTRS	[illegible]	05	MARIPOSA	[illegible]	[illegible] 45	[illegible] 35	[illegible]	7A	7A		C H	U S NAT PARK SERVICE
[illegible]	[illegible]	01	[illegible]	[illegible]	[illegible] 43	[illegible] 38	[illegible]	8A	8A		H	U S FOREST SERVICE
CLOSED STATIONS												
[illegible]	5758	[illegible]	KERN	6	[illegible]	[illegible]	2680	SS	SS			CLOSED 6/25/69
WHEELER SPRINGS [illegible]	9615	[illegible]	VENTURA	33	34 29	119 18	875				C	CLOSED 1/25/69

* DRAINAGE CODE: [illegible] 6-DESERT 7-EEL 8-FEATHER 9-KAWEAH 10-KERN 11-KINGS 12-KLAMATH 13-LOS ANGELES [illegible] INTERIOR 19-OWENS 20-PAJARO 21-PIT 22-RUSSIAN 23-SACRAMENTO 24-SALINAS 25-SAN DIEGO [illegible] SANTA MARIA [illegible] SANTA MARGARITA 32-SANTA YNEZ 33-SOUTH COAST 34-STANISLAUS 35-TRINITY [illegible] YUBA BEAR

REFERENCE NOTES

Additional information regarding the climate of California may be obtained by writing to the Environmental Science Services Administration State Climatologist, [illegible]57 Federal Office Building, 50 Fulton Street, San Francisco, California 94102, or to any Weather Bureau Office near you. Additional precipitation data are contained in "HOURLY PRECIPITATION DATA CALIFORNIA" and "Storage-Gage Precipitation Data for Western United States".

DIMENSIONAL UNITS Unless otherwise indicated, dimensional units used in this bulletin are Temperature in °F, precipitation and evaporation in inches and wind movement in miles. Monthly degree day totals are the sums of the negative departures of average daily temperatures from 65 F. In "Supplemental Data" table directions entered in figures are tens of degrees. Resultant wind is the vector sum of wind directions and speeds divided by the number of observations.

OBSERVATION TIME The Station Index shows observation times in local standard time. During the summer months some observers take the observations on daylight saving time. Snow on ground in the "Snowfall and Snow on Ground" table is at observation time for all except Weather Bureau and FAA stations. For these stations snow on ground values are at 4:00 a.m., P.S.T., except for Bishop WB AP, Blue Canyon WB AP, and Sandberg WB, which are taken at 6:00 a.m., P.S.T., and Mt. Shasta WB City at 8:00 a.m., P.S.T. Data in the "Extremes" table, "Daily Precipitation" table, "Daily Temperature" table, "Evaporation and Wind" table, and snowfall in the "Snowfall and Snow on Ground" table, when published, are for the 24 hours ending at time of observation.

EVAPORATION [illegible] Weather Bureau type pan [illegible] diameter unless otherwise shown by footnote following the Evaporation and Wind table. Max and Min values [illegible] the extreme temperature of water in pan as recorded during 24 hours ending at time of observation. Wind is the total wind movement in miles over the [illegible] anemometer [illegible] inches above the pan.

WATER EQUIVALENT values published in the "Snowfall and Snow on Ground" table are the water equivalent of snow, sleet, or ice on the ground. Samples for obtaining measurements are taken from different points for successive observations; consequently, occasional drifting and other causes of local variability in the snowpack may result in apparent inconsistencies in the record.

SNOWFALL Entries of snowfall in the "Climatological Data" table, the "Snowfall and Snow on Ground" table, and in the "Seasonal Snowfall" table, include snow and sleet. Entries of snow on ground include snow, sleet, and ice.

NORMALS for all stations are climatological standard normals based on the period 1931-1960.

DIVISIONS, as used in this publication, became effective with data for January 1941.

STATION NAMES Figures and letters following the station name, such as 12 SSW, indicate distance in miles and direction from the post office.

SEASONAL TABLES Monthly and seasonal snowfall and heating degree days for the 12 months ending with the preceding June data will be carried in the July issue of this bulletin.

DELAYED DATA AND CORRECTIONS will be carried only in the June and December issues of this bulletin.

INTERPOLATED VALUES for monthly precipitation totals may be found in the annual issue of this publication.

IN THE DATA TABLES THE SYMBOLS AND LETTERS WHEN USED INDICATE THE FOLLOWING:

- \- No record in the "Supplemental Data" table, "Daily Precipitation" table, "Evaporation and Wind" table, "Snowfall and Snow on Ground" table, [illegible] Station Index.

  No record in the "Climatological Data" table and the "Daily Temperature" table is indicated by no entry.
- \+ And also on an earlier date or dates.
- ++ Highest observed one minute windspeed. This station is not equipped with an instrument to measure fastest mile data.
- • Amount included in following measurement, time distribution unknown.
- / Gage is equipped with a windshield.
- B Adjusted to a full month.
- D Water equivalent of snowfall wholly or partly estimated, using a ratio of 1 inch water equivalent to every 10 inches of new snowfall.
- M One or more days of record missing, if average value is entered, less than 10 days record is missing. See "Daily Temperature" table for detailed daily record. Degree day data, if carried for this station, have been adjusted to represent the value for a full month.
- R Amounts from recording gage. (These amounts are essentially accurate but may vary slightly from the amounts to be published later in Hourly Precipitation Data.)
- T Trace, an amount too small to measure.
- V Includes total for previous month.

IN THE STATION INDEX THE SYMBOLS AND LETTERS WHEN USED INDICATE THE FOLLOWING

- AR This entry in time of observation column in Station Index means after rain.
- C Recording Rain Gage Station. Hourly precipitation values are processed for special purposes, and are published later in the "Hourly Precipitation Data" bulletin. If daily amounts are published in "Climatological Data" bulletin they are from a separate non-recording gage, except where indicated by reference "R". Such amounts may differ from amounts published from the recording gage in the "Hourly Precipitation Data" bulletin.
- G "Soil Temperature" table.
- H "Snowfall and Snow on Ground" table. Omission of data in any month indicates no snowfall and/or snow on ground in that month.
- J "Supplemental Data" table.
- S Storage precipitation station. Precipitation measurements, made at irregular intervals will be published later in "Precipitation Data from Storage-Gage Stations" Bulletin.
- SS This entry in time of observation column in Station Index means observation made near sunset.
- VAR This entry in time of observation column in Station Index means variable.
- \# Thermometers are generally exposed in a shelter located a few feet above sod-covered ground, however, this reference indicates that the thermometers are exposed in a shelter located on the roof of a building.

Stations appearing in the tables with no data were either missing or received too late to be included in this issue.

General weather conditions in the U. S. for each month are described in the publications MONTHLY WEATHER REVIEW, CLIMATOLOGICAL DATA NATIONAL SUMMARY, and STORM DATA, all of which may be obtained from the Superintendent of Documents, Government Printing Office, Washington, D. C. 20402.

Information concerning the history of changes in locations, elevations, exposure, etc., of substations through 1957 may be found in the publication "Substation History" for this State, price $1.25. Similar information for regular Weather Bureau stations may be found in the latest annual issue of Local Climatological Data, price 15 cents. These publications may be obtained from the Superintendent of Documents at the address shown above.

Subscription Price: 20 cents per copy, monthly and annual, $2.50 per year. (Yearly subscription includes the Annual Summary.) Checks and money orders should be made payable to the Superintendent of Documents. Remittance and correspondence regarding subscriptions should be sent to the Superintendent of Documents, Government Printing Office, Washington, D. C. 20402.

USCOMM-ESSA-ASHEVILLE -9/30/69-2500

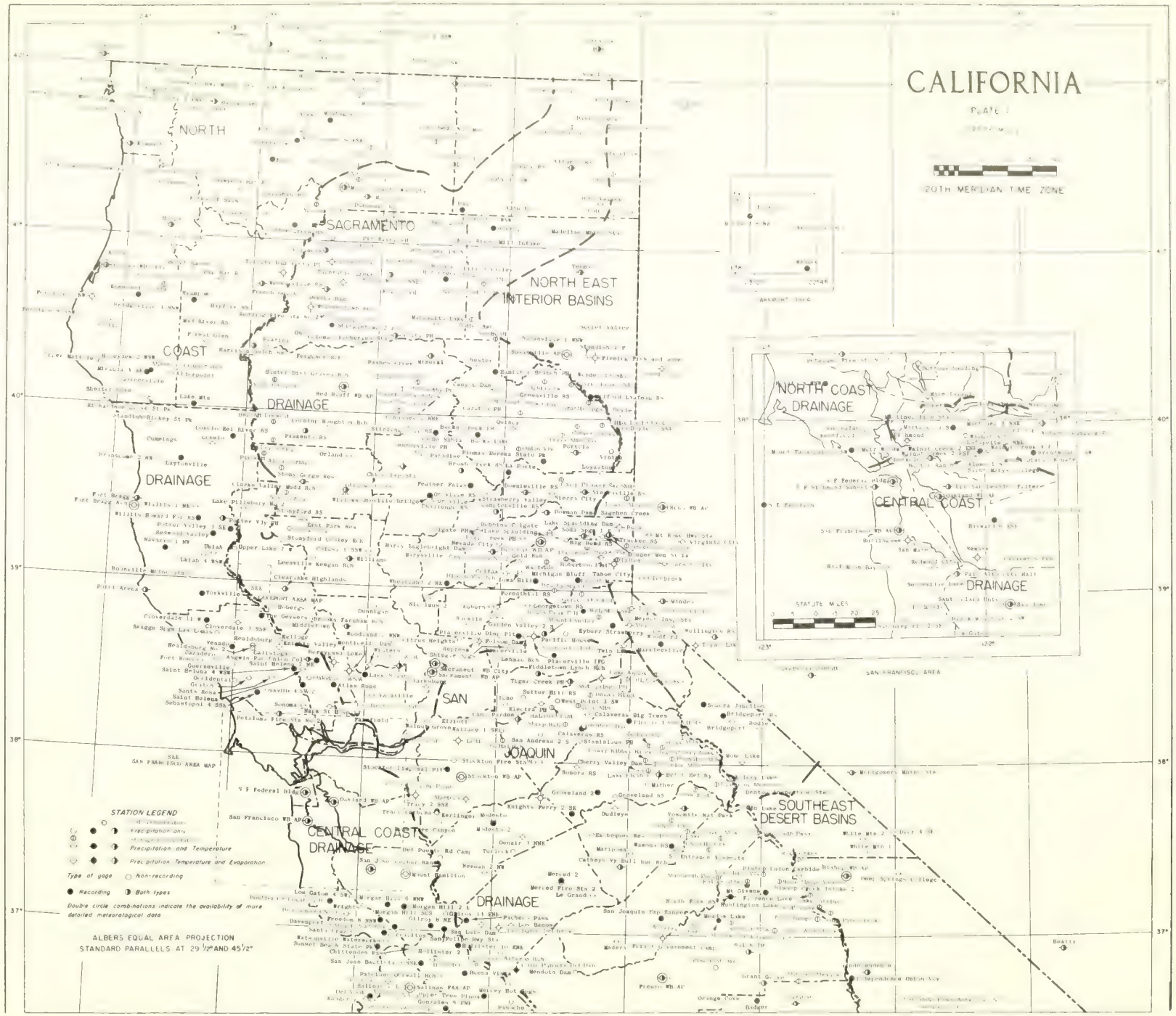
CALIFORNIA
PLATE I
20TH MERIDIAN TIME ZONE
NORTH
COAST
DRAINAGE
SACRAMENTO
NORTH EAST
INTERIOR BASINS
SAN
JOAQUIN
DRAINAGE
CENTRAL COAST
DRAINAGE
SOUTHEAST
DESERT BASINS
NORTH COAST
DRAINAGE
CENTRAL COAST
DRAINAGE
STATUTE MILES
STATION LEGEND
Precipitation and Temperature
Precipitation Temperature and Evaporation
Type of gage
Non-recording
Recording
Both types
Double circle combinations indicate the availability of more detailed meteorological data
ALBERS EQUAL AREA PROJECTION
STANDARD PARALLELS AT 29 1/2° AND 45 1/2°

CALIFORNIA
PLATE 2
STATUTE MILES
0 10 0 20 30 40
120TH MERIDIAN TIME ZONE
CENTRAL
COAST
DRAINAGE
SAN
JOAQUIN
DRAINAGE
SOUTHEAST
DESERT
BASINS
SOUTH
COAST
DRAINAGE
STATION LEGEND
Precipitation only
Precipitation and Temperature
Precipitation Temperature and Evaporation
Type of gage
Non recording
Recording
Both types
Double circle combinations indicate the availability of more data as meteorological data
ALBERS EQUAL AREA PROJECTION
STANDARD PARALLELS AT 29½° AND 45½°
LOS ANGELES AREA
ALSO SEE LOS ANGELES AREA MAP
SOUTHEAST
SOUTH
DESERT
BASINS
COAST
DRAINAGE
STATUTE MILES
0 5 10 15 20 25

A UNITED STATES DEPARTMENT OF COMMERCE PUBLICATION

CLIMATOLOGICAL DATA

U.S. DEPARTMENT OF COMMERCE
MAURICE H. STANS, Secretary
ENVIRONMENTAL SCIENCE SERVICES ADMINISTRATION
ENVIRONMENTAL DATA SERVICE
In Cooperation with Department of Water Resources, State of California

UNIVERSITY OF CALIFORNIA LIBRARY
NOV 17 1969
AGRI., TECH. & AGR. DIV.

CALIFORNIA
SEPTEMBER 1969
Volume 73 No. 9

CLIMATOLOGICAL DATA

Station	Temperature: Average Maximum	Average Minimum	Average	Departure From Normal	Highest	Date	Lowest	Date	Degree Days	No. of Days: Max. 90° or Above	Max. 32° or Below	Min. 32° or Below	Min. 0° or Below	Precipitation: Total	Departure From Normal	Greatest Day	Date	Snow, Sleet: Total	Max. Depth on Ground	Date	No. of Days: 10 or More	50 or More	1.00 or More
* * * NORTH COAST DRAINAGE 01																							
ALDERPOINT	90.1	49.0	69.6		105	2	43	4	13	14	0	0	0	.27		.20	19	.0	0		1	0	0
ANGWIN PAC UNION COL	84.0	53.2	68.6		98	2	43	15	44	9	0	0	0	.00		.00		.0	0		0	0	0
BIG BAR RANGER STATION																							
CALLAHAN RANGER STA	84.8	42.4	63.6		96	1	33	15	75	11	0	0	0	.16		.09	20	.0	0		0	0	0
CECILVILLE 5 SE	80.1	43.4	61.8		94	1	37	24+	121	3	0	0	0	.31		.19	18	.0	0		1	0	0
CLOVERDALE 3 SSE	89.4	51.3	70.4	.1	102	3+	45	21	14	15	0	0	0	.00	- .35	.00		.0	0		0	0	0
COVELO	87.6	44.7	66.2		98	4+	39	21	43	15	0	0	0	.11		.07	19	.0	0		0	0	0
CRESCENT CITY 1 N	66.7M	49.4M	58.1M		78	2	41	6		0	0	0	0	3.08		1.08	18	.0	0		5	2	1
DUTTONS LANDING	79.1M	50.2M	64.7M		94	8	40	18	62	3	0	0	0	.00		.00		.0	0		0	0	0
ELK VALLEY																							
EUREKA WB CITY R	62.2	50.8	56.5	.1	75	8	44	16	247	0	0	0	0	.36	- .28	.13	20	.0	0		2	0	0
FERNDALE 2 NW	67.1	47.1M	57.1M		77	18+	39	16+	235	0	0	0	0	.38		.21	20	.0	0		1	0	0
FOREST GLEN	87.4	42.8	65.1	2.8	99	1	38	30+	61	14	0	0	0	.24	- .54	.18	18	.0	0		1	0	0
FORT BRAGG	63.8	48.9	56.4		77	8	43	2	253	0	0	0	0	.58	.19	.31	18	.0	0		1	0	0
FORT BRAGG AVIATION	63.9M	46.8M	55.4M		73	7	41	3	281	0	0	0	0	.41		.33	18	.0	0		1	0	0
FORT JONES RANGER STA	87.9	37.7	62.8		99	2	29	15	85	15	0	4	0	.24		.17	20	.0	0		1	0	0
FORT ROSS	65.5	49.8	57.7		79	7	43	14	213	0	0	0	0	.17	- .31	.07	20+	.0	0		0	0	0
GRATON	84.2	45.8	65.0	.3	101	2	41	24+	55	9	0	0	0	.02	- .34	.02	21	.0	0		0	0	0
HAPPY CAMP RANGER STA	87.7	47.6	67.7	1.1	105	1	40	14	27	13	0	0	0	.46	- .28	.29	18	.0	0		2	0	0
HEALDSBURG	89.3	52.0	70.7	2.7	106	1	42	17	9	18	0	0	0	.01	- .35	.01	20	.0	0		0	0	0
HILTS	80.5	44.1	62.3		96	2	36	15	126	7	0	0	0	.24		.22	21	.0	0		1	0	0
HOOPA	87.1	50.4	68.8		100	2+	43	14+	12	14	0	0	0	.40		.25	18	.0	0		1	0	0
KENTFIELD	82.1M	50.8M	66.5M	1.4	95	9+	45	15+	46		0	0	0	.03	- .32	.03	7	.0	0		0	0	0
KLAMATH R	66.1	50.4	58.3		78	■	42	15	195	0	0	0	0	2.50		1.40	17	.0	0		5	1	1
LAKE PILLSBURY NO 2	88.1	43.8	66.0		100	■	36	23	47	14	0	0	0	.00		.00		.0	0		0	0	0
LAVA BEDS NAT MONUMENT	77.3	45.7	61.5		92	2	36	21	134	2	0	0	0	.01		.01	21	.0	0		0	0	0
MOUNT HEBRON RS	76.7	34.9	55.8		91	2	25	15	268	1	0	11	0	.17		.09	19	.0	0		0	0	0
NAPA STATE HOSPITAL	83.6	52.4	68.0	1.4	99	7	47	17+	25	7	0	0	0	.00	- .18	.00		.0	0		0	0	0
ORICK PRAIRIE CREEK PK	70.5	45.1	57.8		81	■	35	14	209	0	0	0	0	1.24		.69	18	.0	0		5	1	0
ORLEANS	89.0	50.6	69.8		102	1	44	14	5	13	0	0	0	.57	- .30	.35	18	.0	0		2	0	0
PETALUMA FIRE STA 2	83.1M	52.5M	67.8M	1.5	96	7	44	14	21	9	0	0	0	T	- .17	T	20+	.0	0		0	0	0
POINT ARENA	66.9	49.8	58.4		81	7	43	16	192	0	0	0	0	.30		.17	18	.0	0		1	0	0
POTTER VALLEY PH	92.4	50.7	71.6		104	3	42	19	14	20	0	0	0	.00	- .55	.00		.0	0		0	0	0
RICHARDSON GROVE ST PK	86.4	50.3	68.4		101	2	45	16+	19	11	0	0	0	.37		.27	18	.0	0		1	0	0
SAINT HELENA	87.9	50.3	69.1	1.6	103	1	44	23+	17	17	0	0	0	T	- .24	T	29+	.0	0		0	0	0
SAN RAFAEL	83.7M	53.3M	68.5M		97	5	48	23	12	8	0	0	0	.09		.09	7	.0	0		0	0	0
SANTA ROSA	85.3	51.2	68.3	2.2	100	1	45	23+	18	11	0	0	0	.03	- .24	.03	20	.0	0		0	0	0
SAWYERS BAR RANGER STA																							
SCOTIA	71.3	49.7	60.5	- .6	86	8	42	16+	139	0	0	0	0	.70	.19	.40	18	.0	0		2	0	0
SHELTER COVE	68.7	51.9	60.3		88	3	45	6	146	0	0	0	0	1.80		1.22	18	.0	0		3	1	1
SONOMA	88.0	47.9	68.0		103	1	40	5	25	16	0	0	■	T		T	20	.0	0		0	0	0
TRINITY DAM VISTA PT	82.5	49.8	66.2		96	1	39	15	55	5	0	0	0	.17		.10	21	.0	0		1	0	0
TULELAKE //R	79.7	39.0	59.4		93	1	29	21+	170	2	0	3	0	.04	- .49	.04	20	.0	0		0	0	0
UKIAH	90.8	52.8	71.8	2.4	105	2	46	21	10	19	0	0	0	.01	- .32	.01	20	.0	0		0	0	0
WEAVERVILLE RANGER STA	86.8	45.0	65.9	1.8	99	2+	37	15	51	13	0	0	0	.17	- .38	.06	21	.0	0		0	0	0
WEED FIRE DEPARTMENT	78.7M	43.0M	60.9M		92	2	35	14	141	2	0	0	■	.25		.25	21	.0	0		1	0	0
WILLITS 1 NE	85.5	45.9	65.7		97	2	40	30+	54	13	0	0	0	.09		.09	18	.0	0		0	0	0
WILLOW CREEK 1 NW	90.2	48.9	69.6		104	2+	42	14	15	15	0	0	0	.39		.27	18	.0	0		1	0	0
YREKA	83.5	46.9	65.2	1.0	98	2	38	15	70	10	0	0	0	.15	- .30	.09	21	.0	0		0	0	0
DIVISION			64.3	.6										.36	- .17			.0					
* * * SACRAMENTO DRAINAGE 02																							
ADIN RANGER STATION	81.0	38.2	59.6		93	1	26	21	168	4	0	4	0	T		T	21+	.0	0		0	0	0
ALTURAS RANGER STATION	80.7	37.4	59.1	1.6	96	1	30	21+	183	4	0	7	0	T	- .43	T	19	.0	0		■	0	0
AUBURN	89.5M	58.3M	73.9M	1.5	103	3	50	22+	3		0	0	0	.00	- .31	.00		.0	0		0	0	0
BERRYESSA LAKE	89.7	57.9	73.8		102	3	52	16+	3	19	0	0	0	.02		.02	18	.0	0		0	0	0
BLUE CANYON WB AIRPORT//R	74.1	55.9	65.0	2.1	86	1	43	20	69	0	0	0	0	.11	- .52	.11	7	.0	0		1	0	0
BOWMAN DAM	75.0M	50.4M	62.7M	.4	87	6	43	21+	97	0	■	0	0	.04	- .70	.04	7	.0	0		0	0	0
BRANNAN ISLAND	87.5	55.2	71.4		102	3+	45	14+	14	13	0	0	0	T		T	7	.0	0		0	0	0
BROOKS FARNHAM RANCH	91.4M	53.2M	72.3M	.2	104	3	46	15	2	21	0	0	0	T	- .19	T	29+	.0	0		0	0	0
BURNEY	82.4	38.2	60.3		95	1	29	24+	149	4	0	4	0	.23		.15	19	.0	0		1	0	0
CANYON DAM	80.3M	40.8M	60.6M	1.4	90	3+	32	21	138	2	■	1	0	.00	- .54	.00		.0	0		0	0	0
CENTERVILLE PH	95.0M	50.6M	72.8M	- .1	106	1	34	13	4	21	0	0	0	.00	- .43	.00		.0	0		0	0	0
CHESTER	81.1	38.3	59.7		91	1	30	21	155	2	■	2	0	.01	- .55	.01	19	.0	0		0	0	0
CHICO EXPERIMENT STA	91.4	56.7	74.1	1.6	104	1	46	15	1	18	0	0	0	.00	- .33	.00		.0	0		0	0	0
CLARKSBURG	89.2	54.3	71.8		103	2	48	22	4	18	0	0	0	.11		.11	8	.0	0		1	0	0
CLEARLAKE HIGHLANDS	92.4	48.2	70.3		103	3	41	23	7	22	0	0	0	.00		.00		.0	0		0	0	0
COLFAX	88.8M	59.1M	74.0M	2.7	99	3+	48	22	0		0	0	0	.00	- .36	.00		.0	0		0	0	0
COLUSA 1 SSW	90.9	56.0	73.5	1.4	104	2	46	15	2	19	0	0	0	.00	- .16	.00		.0	0		0	0	0
DAVIS 2 WSW	90.5	54.2	72.4	1.3	104	2	45	15	■	18	0	0	0	.05	- .12	.05	7	.0	0		0	0	0
DEER CREEK POWER HOUSE	80.0M	45.3M	62.7M	1.3	90	2	39	21	85	1	0	0	0	.06	- .56	.04	8	.0	0		0	0	0
DE SABLA	84.5M	51.7M	68.1M	.8	95	■	43	21	29	9	■	0	0	.00	- .66	.00		.0	0		0	0	0
DOBBINS COLGATE	92.3M	56.8M	74.6M		104	3+	48	23+			0	0	0	T	- .33	T	7	.0	0		0	0	0
DOWNIEVILLE RANGER STA	83.1	45.6	64.4		94	■	40	22+	59	4	0	0	0	.00		.00		.0	0		0	0	0
EAST PARK RESERVOIR	89.2	53.9	71.6	1.3	101	2	44	21	7	16	0	0	0	.00	- .25	.00		.0	0		0	0	0

See Reference Notes Following Station Index
SPECIAL WEATHER SUMMARY ON PAGE 312

CLIMATOLOGICAL DATA

Continued

Station	Temperature: Average Maximum	Average Minimum	Average	Departure From Normal	Highest	Date	Lowest	Date	Degree Days	No. of Days: Max. 90° or Above	Max. 32° or Below	Min. 32° or Below	Min. 0° or Below	Precipitation: Total	Departure From Normal	Greatest Day	Date	Snow, Sleet: Total	Max. Depth on Ground	Date	No. of Days: .10 or More	.50 or More	1.00 or More
FAIRFIELD FIRE STATION	87.5	56.6	72.1		104	2	51	28+	8	12	0	0	0	.00		.00		.0	0		0	0	0
FOLSOM DAM	91.1	59.0	75.1		106	3	50	15	0	19	0	0	0	.00		.00		.0	0		0	0	0
GEORGETOWN RANGER STA	85.2	56.3	70.8		98	3+	41	22	23	8	0	0	0	.09		.09	8	.0	0		0	0	0
GRASS VALLEY NO 2	85.5	51.8	68.7		99	2	44	16	26	9	0	0	0	T		T	30+	.0	0		0	0	0
HAT CREEK PH NO 1	85.8	38.6	62.2	.2	99	1	30	21	107	10	0	3	0	.04	- .43	.02	20+	.0	0		0	0	0
JESS VALLEY	78.6	41.1	59.9		91	1	32	21	161	2	0	1	0	.05	- .61	.05	21	.0	0		0	0	0
LAKEPORT	91.1	51.0	71.1		101	6+	42	21	13	17	0	0	0	T	- .24	T	18	.0	0		0	0	0
LAKESHORE	89.1	54.8	72.0		101	6	44	15	5	14	0	0	0	.14		.12	18	.0	0		1	0	0
LAKE SPAULDING	74.9M	42.7M	58.8M	.0	84	6	37	21+	179	0	0	0	0	.13	- .59	.10	7	.0	0		1	0	0
LAKE SPAULDING DAM	M	47.9M	M		87	3				0	0	0	0	.09		.06	7	.0	0		0	0	0
MANZANITA LAKE //	74.8	39.5	57.2		87	1	32	20+	234	0	0	3	0	.06		.04	20	.0	0		0	0	0
MARYSVILLE	93.2	58.2	75.7	2.2	105	3	50	16+	0	19	0	0	0	.00	- .23	.00		.0	0		0	0	0
MC CLOUD	82.8	40.8	61.8	1.7	96	1	30	15	117	7	0	2	0	.12	- .79	.07	19	.0	0		0	0	0
MINERAL	77.8	40.3	59.1	1.9	90	2+	31	21	184	2	0	3	0	.11	- .87	.11	19	.0	0		1	0	0
MONTICELLO DAM	90.7	55.5	73.1		104	2	49	16+	1	19	0	0	0	.00		.00		.0	0		0	0	0
MOUNT SHASTA WB CITY //R	77.4	46.6	62.0	.5	91	6+	35	15	124	3	0	0	0	.13	- .74	.09	18	.0	0		0	0	0
NEVADA CITY	81.9	45.3	63.6	- .2	93	3+	39	22+	80	3	0	0	0	T	- .49	T	30+	.0	0		0	0	0
ORLAND	92.2	58.0	75.1	1.4	105	2	49	15	0	18	0	0	0	.00	- .31	.00		.0	0		0	0	0
OROVILLE	92.4	61.0	76.7		105	2	51	15	0	20	0	0	0	.00		.00		.0	0		0	0	0
PARADISE	85.7	61.3	73.5		98	3	48	12	7	11	0	0	0	.00		.00		.0	0		0	0	0
PLACERVILLE	86.6	52.1	69.4	2.7	99	3	42	22	20	10	0	0	0	.06	- .35	.06	8	.0	0		0	0	0
PLACERVILLE IFG	85.8	61.1	73.5		100	2	47	20	9	10	0	0	0	.09		.09	8	.0	0		0	0	0
PLATINA	87.6	52.1	69.9		98	7+	41	15	25	13	0	0	0	.06		.06	18	.0	0		0	0	0
PORTOLA	81.2	36.3	58.8	3.0	93	1	28	21	182	4	0	6	0	.01	- .22	.01	8	.0	0		0	0	0
QUINCY	88.7	38.4M	63.6M	4.6	103	7	31	22+	78	15	0	2	0	T	- .51	T	21	.0	0		0	0	0
RED BLUFF WB AIRPORT R	93.0	61.6	77.3	1.3	106	6	51	15	0	17	0	0	0	.00	- .37	.00		.0	0		0	0	0
REDDING FIRE STA NO 2	93.9	63.8	78.9	3.3	105	6	55	15	0	19	0	0	0	.28	- .33	.24	19	.0	0		1	0	0
ROCKLIN	93.2	56.8	75.0	3.1	107	3	45	21	2	19	0	0	0	T	- .21	T	8	.0	0		0	0	0
SACRAMENTO WB AIRPORT R	90.8	57.2	74.0	2.4	104	2+	49	15	1	18	0	0	0	.02	- .17	.02	7	.0	0		0	0	0
SACRAMENTO WB CITY R	90.5	59.9	75.2	3.8	104	2+	51	15	0	18	0	0	0	.03	- .19	.02	6				0	0	0
SHASTA DAM	87.9	63.7	75.8		100	2+	56	21+	1	15	0	0	0	.06		.06	19	.0	0		0	0	0
SIERRA CITY	82.0	46.0	64.0		93	7	37	16	77	4	0	0	0	.03		.03	8	.0	0		0	0	0
SIERRAVILLE RANGER STA	80.2	39.7	60.0	2.4	93	2	31	22+	163	2	0	3	0	.01	- .43	.01	8	.0	0		0	0	0
SODA SPRINGS 1 E //R	69.9	41.0	55.5		81	6	34	20	279	0	0	0	0	.21		.21	8	.0	0		1	0	0
STONY GORGE RESERVOIR	91.0	57.0	74.0	1.8	102	6+	49	21+	0	16	0	0	0	T	- .24	T	18	.0	0		0	0	0
STRAWBERRY VALLEY	79.5	47.5	63.5		92	1	41	22+	79	2	0	0	0	T		T	8	.0	0		0	0	0
TURNTABLE CREEK	92.3	62.2	77.3		105	2+	55	16+	0	19	0	0	0	.26		.26	19	.0	0		1	0	0
TWIN LAKES																							
VACAVILLE	91.4	53.9	72.7	1.3	104	2+	46	16+	3	18	0	0	0	.00	- .23	.00		.0	0		0	0	0
VOLTA POWER HOUSE	87.5M	58.2M	72.9M		97	7+	50	21+	4	16	0	0	0	T	- .64	T	19	.0	0		0	0	0
WHISKEYTOWN RES	89.8	60.4	75.1		104	1	52	15	2	16	0	0	0	.03		.03	19	.0	0		0	0	0
WILLIAMS	91.9	57.1	74.5		104	3	50	16+	0	19	0	0	0	.00		.00		.0	0		0	0	0
WILLOWS	90.5	57.9	74.2	1.0	101	7	51	17+	0	18	0	0	0	.00	- .22	.00		.0	0		0	0	0
WILLOWS USBR	92.7M	58.9	75.8M		101	3+	49	15	0	21	0	0	0	.00		.00		.0	0		0	0	0
WINTERS	92.9	57.6	75.3		106	3	50	22+	0	21	0	0	0	T		T	7	.0	0		0	0	0
WOODLAND 1 WNW	92.3	55.5	73.9	1.2	105	3+	46	15	2	19	0	0	0	T	- .18	T	7	.0	0		0	0	0
DIVISION			69.2	2.1										.04	- .42			.0					
* * * NORTHEAST INTERIOR BASINS 03																							
BOCA	79.7	31.4	55.6		90	2	25	22	278	1	0	18	0	.15		.15	8	.0	0		1	0	0
BODIE	71.3	28.5	49.9		78	6+	20	22	445	0	0	25	0	.03		.03	29	.0	0		0	0	0
BRIDGEPORT	77.4	29.8	53.6		85	2	20	21	335	0	0	20	0	.02		.02	7	.0	0		0	0	0
CEDARVILLE	80.8M	44.2M	62.5M	.3	94	2	35	21+	111	5	0	0	0	.20	- .17	.20	19	.0	0		1	0	0
DONNER MEMORIAL ST PK	77.3	35.2	56.3		88	2+	30	28+	258	0	0	9	0	.00		.00		.0	0		0	0	0
DOYLE 5 SSE	82.8M	45.9M	64.4M		94	1	36	21	68	4	0	0	0	.01		.01	1	.0	0		0	0	0
FLEMING FISH AND GAME	83.7	42.6	63.2		93	2+	34	22+	84	5	0	0	0	.00		.00		.0	0		0	0	0
FORT BIDWELL	80.7	41.7	61.2	1.1	94	1	32	21+	129	2	0	2	0	.04	- .41	.04	18	.0	0		0	0	0
MONO LAKE	79.4	44.4	61.9		86	5+	36	21	92	0	0	0	0	.05		.05	29	.0	0		0	0	0
SQUAW VALLEY	75.9	38.3	57.1		86	0	29	21	230	0	0	3	0	.27		.27	8	.0	0		1	0	0
SUSANVILLE AIRPORT	83.8	43.3	63.6	2.1	94	2+	33	21	78	5	0	0	0	T	- .35	T	20	.0	0		0	0	0
TAHOE CITY	71.8	42.6	57.2	2.9	81	3	36	21	224	0	0	0	0	.17	- .23	.17	8	.0	0		1	0	0
TAHOE VALLEY FAA AP	71.2	35.3	53.3		82	2	25	21	347	0	0	10	0										
TERMO	79.6	35.8	57.7		91	1	26	21+	211	1	0	10	0	.09		.05	20	.0	0		0	0	0
TRUCKEE RANGER STATION	76.6	36.7	56.7	1.4	86	7+	29	22+	247	0	0	5	0	.10	- .27	.10	8	.0	0		1	0	0
WOODFORDS	79.0M	51.0M	65.0M		87	2+	38	21	42	0	0	0	0	.25		.25	7	.0	0		1	0	0
DIVISION			59.1	1.3										.09	- .33			.0					
* * * CENTRAL COAST DRAINAGE 04																							
AVILA BEACH	74.0	54.2	64.1		100	30	49	17	50	1	0	0	0										
BEN LOMOND NO 3	83.3	49.8	66.6		96	25	43	4	22	6	0	0	0	.08		.08	7	.0	0		0	0	0
BERKELEY	71.3	55.2	63.3	- .1	85	25	52	17	71	0	0	0	0	T	- .22	T	21+	.0	0		0	0	0
BURLINGAME	78.5	56.1	67.3		95	7	50	1	10	2	0	0	0	.00		.00		.0	0		0	0	0
CARMEL VALLEY	78.7	49.3	64.0		89	25	43	1	57	0	0	0	0	.02		.01	21+	.0	0		0	0	0
CROCKETT	81.7	55.1	68.4		95	8	52	16+	12	4	0	0	0	.00	- .11	.00		.0	0		0	0	0
FORT ORD	65.3	53.2	59.3		76	25	45	25	166	0	0	0	0	.09		.08	6	.0	0		0	0	0

See Reference Notes Following Station Index

CLIMATOLOGICAL DATA

Continued

Station	Temperature: Average Maximum	Average Minimum	Average	Departure From Normal	Highest	Date	Lowest	Date	Degree Days	No. of Days: Max. 90° or Above	Max. 32° or Below	Min. 32° or Below	Min. 0° or Below	Precipitation: Total	Departure From Normal	Greatest Day	Date	Snow, Sleet: Total	Max. Depth on Ground	Date	No. of Days: .10 or More	.50 or More	1.00 or More
GILROY	86.1	51.1	68.6		98	1	46	18+	15	12	0	0	0	.13		.13	7	.0	0		1	0	0
HALF MOON BAY	64.1	50.7	57.4		76	7	45	15	222	0	0	0	0	.21		.16	18	.0	0		1	0	0
HOLLISTER 1 SW	83.2	49.2	66.2	- 1.3	97	25	39	17	34	4	0	0	0	.18	.00	.18	7	.0	0		1	0	0
KING CITY																							
LIVERMORE COUNTY F D	90.8	52.5	71.7	2.2	105	2+	43	15	10	18	0	0	0	.00	- .12	.00		.0	0		0	0	0
LOS GATOS	85.5M	53.2M	69.4M	1.6	96	1	44	16	12	7	0	0	0	.02	- .19	.02	7	.0	0		0	0	0
MARTINEZ FIRE STATION	83.8	54.8	69.3		96	3	48	15	16	6	0	0	0	T		T	7	.0	0		0	0	0
MONTEREY	70.2	52.0	61.1		83	25+	49	17+	123	0	0	0	0	.12		.07	6	.0	0		0	0	0
MONTEREY NALF	67.4	52.8	60.1		82	25	48	17	146	0	0	0	0	.10		.10	6	.0	0		1	0	0
MORRO BAY FIRE DEPT	65.2	53.3	59.3		70	8	49	17	168	0	0	0	0	.44		.32	7	.0	0		1	0	0
MOUNT DIABLO N GATE	86.7	62.5	74.6		100	3+	48	14	17	15	0	0	0	.01		.01	7	.0	0		0	0	0
MOUNT HAMILTON	77.1	59.4	68.3	2.5	90	2	42	20	51	1	0	0	0	.05	- .07	.05	7	.0	0		0	0	0
NACIMIENTO DAM	92.6	51.1	71.9		105	3+	41	17	5	22	0	0	0	.13		.13	7	.0	0		1	0	0
NEWARK	78.5	57.8	68.2		89	26+	54	17+	6	0	0	0	0	.05		.05	8	.0	0		0	0	0
OAKLAND WB AIRPORT R	71.1	56.7	63.9	- 1.2	84	7	53	22+	49	0	0	0	0	T	- .20	T	20+	.0	0		0	0	0
PALO ALTO CITY HALL	79.4	52.8	66.1		91	26+	46	17+	23	2	0	0	0	.03		.03	7	.0	0		0	0	0
PASO ROBLES	91.4	48.0	69.7		104	1	37	15	19	20	0	0	0	T		T	29	.0	0		0	0	0
PASO ROBLES FAA AP	90.9	52.4	71.7		106	1	45	17	5	20	0	0	0	.15		.13	6	.0	0		1	0	0
PINNACLES NAT MONUMENT	93.2	50.3	71.8		105	2	40	15	9	22	0	0	0	.19		.19	7	.0	0		1	0	0
PISMO BEACH	68.6	53.9	61.3		86	30	49	24+	108	0	0	0	0	.12		.08	6	.0	0		0	0	0
POINT PIEDRAS BLANCAS	63.9	52.1	58.0		67	30+	48	24	203	0	0	0	0	.12		.12	6	.0	0		1	0	0
PORT CHICAGO NAVAL DEP	87.0	53.0	70.0		99	1	46	28	5	10	0	0	0	.00		.00		.0	0		0	0	0
PRIEST VALLEY	89.9	47.1	68.5		104	1	40	22+	20	19	0	0	0	.48	.32	.30	6	.0	0		2	0	0
REDWOOD CITY	83.1	52.3	67.7	1.2	94	7+	47	22+	11	7	0	0	0	.01	- .17	.01	7	.0	0		0	0	0
RICHMOND	72.0	56.0	64.0		85	8	53	16+	55	0	0	0	0	.00		.00		.0	0		0	0	0
SAINT MARYS COLLEGE	82.6	53.3	68.0		99	1	46	22	27	8	0	0	0	.00		.00		.0	0		0	0	0
SALINAS 2 E	73.6	52.3	63.0	- .6	88	25	46	17	72	0	0	0	0	.00	- .21	.00		.0	0		0	0	0
SALINAS FAA AP	72.2	53.4	62.8		87	25	47	17	75	0	0	0	0	.03		.03	6	.0	0		0	0	0
SAN ANTONIO MISSION	93.0	49.0	71.0		104	2+	42	15	7	22	0	0	0	.54		.44	7	.0	0		2	0	0
S F RICHMOND SUNSET R	63.3	53.8	58.6		72	28	50	1	186	0	0	0	0	.10		.07	6	.0	0		0	0	0
SAN FRANCISCO WB AP R	72.9	54.8	63.9	.0	86	25+	50	15	54	0	0	0	0	.02	- .17	.02	6	.0	0		0	0	0
S F FEDERAL BUILDING R	66.7	55.0	60.9	- 1.1	82	25	51	2	132	0	0	0	0	.01	- .21	.01	6	.0	0		0	0	0
SAN GREGORIO 2 SE	70.9	49.2	60.1		81	25	41	22	147	0	0	0	0	.11		.04	6	.0	0		0	0	0
SAN JOSE R	81.9	56.1	69.0	1.7	91	1	50	17	7	1	0	0	0	.14	.01	.14	7	.0	0		1	0	0
SAN LUIS OBISPO POLY	76.9	51.4	64.2	- 1.2	84	11	46	23+	40	0	0	0	0	.10	- .01	.10	7	.0	0		1	0	0
SAN MATEO	78.6	54.1	66.4		92	7	48	22	22	3	0	0	0	.04		.04	7	.0	0		0	0	0
SANTA CLARA UNIVERSITY	82.1M	55.6M	68.9M	2.1	92	25	50	17	6		0	0	0	.07	- .08	.07	7	.0	0		0	0	0
SANTA CRUZ	74.7	51.0	62.9	- .4	89	25	43	17	72	0	0	0	0	.07	- .20	.07	7	.0	0		0	0	0
UPR SAN LEANDRO FILTER	76.3	52.2	64.3		88	26	47	16	54	0	0	0	0	.00		.00		.0	0		0	0	0
WALNUT CREEK 2 ESE	89.2	54.3	71.8		99	1	47	15	6	19	0	0	0	T	- .14	T	7	.0	0		0	0	0
WATSONVILLE WATERWORKS	70.1	52.1	61.1		85	26	45	17	120	0	0	0	0	.09		.09	7	.0	0		0	0	0
DIVISION			65.7	.6										.09	- .09			.0					
* * *																							
SAN JOAQUIN DRAINAGE 05																							
ANTIOCH FIBREBOARD ML	84.9M	58.1M	71.5M	.9	97	11+	49	14	3	7	0	0	0	.00	- .14	.00		.0	0		0	0	0
ANTIOCH PUMPING PL 3	88.5	54.0	71.3		101	2	46	17	7	12	0	0	0	T		T	7	.0	0		0	0	0
ASH MOUNTAIN	93.4	62.8M	78.1M	1.5	105	2	51	23	2	21	0	0	0	.36	.15	.36	29	.0	0		1	0	0
AUBERRY 1 NNE																							
BAKERSFIELD WB AIRPORT R	94.4	67.2	80.8	4.3	108	3	57	21	0	23	0	0	0	T	- .08	T	6	.0	0		0	0	0
BALCH POWER HOUSE	90.4	65.8	78.1		102	1	54	21	0	16	0	0	0	.11		.11	29	.0	0		1	0	0
BLACKWELLS CORNER	93.1	60.3	76.7		105	4	50	22+	0	21	0	0	0	.00		.00		.0	0		0	0	0
BUTTONWILLOW	94.1	59.6	76.9		105	3	52	22	0	24	0	0	0	T		T	7+	.0	0		0	0	0
CALAVERAS BIG TREES CAMP PARDEE	91.2	59.4	75.3	1.5	105	3+	49	16	1	19	0	0	0	.04	- .17	.04	8	.0	0		0	0	0
CATHEYS VY BULL RUN RH	91.4	57.1	74.3		103	2	45	21	4	21	0	0	0	.05		.03	7	.0	0		0	0	0
CHERRY VALLEY DAM	82.6M	49.4M	66.0M		94	3+	38	21	44	4	0	0	0	.25		.22	8	.0	0		1	0	0
COALINGA	94.5	59.4	77.0	2.4	106	2	51	21	0	24	0	0	0	.11	.03	.08	7	.0	0		0	0	0
CORCORAN IRRIG DIST	94.2	59.1	76.7		104	3+	53	21	0	23	0	0	0	.13		.13	6	.0	0		1	0	0
DENAIR 3 NNE	89.8	54.1	72.0	1.1	100	2+	45	17	1	15	0	0	0	.35	.20	.35	7	.0	0		1	0	0
DUDLEYS	85.5M	43.6M	64.6M	1.1	98	1	35	21	63	8	0	0	0	.10	- .35	.09	7	.0	0		0	0	0
ELECTRA POWER HOUSE	92.5	55.0	73.8	1.5	105	2+	47	21+	0	22	0	0	0	.07	- .19	.07	7	.0	0		0	0	0
FIVE POINTS 5 SSW	94.4M	60.5M	77.5M		104	3+	54	22+	0	23	0	0	0	.00		.00		.0	0		0	0	0
FRESNO WB AIRPORT R	92.7	58.7	75.7	1.5	103	1	51	15	0	22	0	0	0	.04	- .06	.04	6	.0	0		0	0	0
FRIANT GOVERNMENT CAMP	95.9	56.5	76.2		107	2	46	22	0	24	0	0	0	.03		.03	7	.0	0		0	0	0
GLENNVILLE	87.0M	46.4M	66.7M		99	2+	41	22	29	12	0	0	0	.00		.00		.0	0		0	0	0
GRANT GROVE	71.3	48.4	59.9		81	2	36	21	157	0	0	0	0	.15		.15	29	.0	0		1	0	0
HANFORD	93.0	56.0	74.5	1.6	104	3	49	17	0	23	0	0	0	.15	.10	.14	6	.0	0		1	0	0
HETCH HETCHY	81.8M	51.4M	66.6M	.4	91	3	43	22+	33	3	0	0	0	.05	- .47	.05	8	.0	0		0	0	0
HUNTINGTON LAKE	70.3	41.0	55.7	- .2	80	2+	31	21	277	0	0	1	0					.0	0				
IDRIA	86.2	62.0	74.1	1.2	98	13+	50	21+	8	8	0	0	0	1.46	1.38	1.46	7	.0	0		1	1	1
KERN RIVER PH NO 1	93.3	71.4	82.4	1.8	104	3	59	21	0	22	0	0	0	T	- .12	T	6	.0	0		0	0	0
KERN RIVER PH NO 3	93.3	62.0	77.7		102	2+	48	21	2	23	0	0	0	T		T	29	.0	0		0	0	0
KETTLEMAN CITY	94.8	58.2	76.5		104	5+	52	24+	0	24	0	0	0	.22		.22	7	.0	0		1	0	0
KETTLEMAN STATION	94.2	67.2	80.7		105	2	57	21	0	22	0	0	0	.04		.04	7	.0	0		0	0	0
KNIGHTS FERRY 2 SE	91.2	57.2M	74.2M		102	2+	45	16+	0	18	0	0	0	.16		.16	7	.0	0		1	0	0
LE GRAND	91.3	57.8M	74.6M	2.0	101	1	46	19	1	19	0	0	0	.11	- .02	.08	7	.0	0		0	0	0
LEMON COVE	92.1	59.6	75.9	.9	103	3+	50	21	0	22	0	0	0	.14	.02	.14	29	.0	0		1	0	0
LINDSAY	93.2	57.2	75.2	1.7	105	2	48	21	0	22	0	0	0	.15	.04	.15	29	.0	0		1	0	0

See Reference Notes Following Station Index

CLIMATOLOGICAL DATA

Continued

Station	Temperature: Average Maximum	Average Minimum	Average	Departure From Normal	Highest	Date	Lowest	Date	Degree Days	No. of Days: Max. 90° or Above	Max. 32° or Below	Min. 32° or Below	Min. 0° or Below	Precipitation: Total	Departure From Normal	Greatest Day	Date	Snow, Sleet: Total	Max. Depth on Ground	Date	No. of Days: 1.0 or More	.50 or More	1.00 or More
LITTLE PANOCHE DET DAM	89.0	60.9	75.0		101	3	51	17+	0	16	0	0	0	1.45		1.42	7	.0	0		1	1	1
LODGEPOLE	71.1	39.4	55.3		82	2	33	21	287	0	0	0	0	.17		.12	29	.0	0		1	0	0
LODI	90.5	55.4	73.0	4.4	101	3+	47	17	2	19	0	0	0	.39	.16	.39	7	.0	0		1	0	0
LOS BANOS	90.9	58.4	74.7	1.6	100	3+	49	17	0	20	0	0	0	1.49	1.36	1.17	7	.0	0		2	1	1
LOS BANOS DET RESV	89.6	63.3	76.5		102	3	53	15	0	18	0	0	0	1.27		1.06	7	.0	0		2	1	1
MADERA	94.7	59.0	76.9	3.7	105	3+	52	17+	0	23	0	0	0	.13	.01	.08	7	.0	0		0	0	0
MANTECA	91.0	57.3	74.2		103	3+	49	15	0	18	0	0	0	.36		.26	7	.0	0		2	0	0
MARICOPA	93.0M	66.7M	79.9M	1.5	103	4+	49	27	0	20	0	0	0	.00	- .11	.00		.0	0		0	0	0
MERCED FIRE STATION 2	93.5M	55.4M	74.5M	2.4	103	2+	47	17	0	22	0	0	0	.00	- .13	.00		.0	0		0	0	0
MODESTO	90.0	58.4	74.2	3.4	102	1	49	17	0	16	0	0	0	.43	.24	.43	7	.0	0		1	0	0
NEWMAN 2 NW	90.[illegible]	55.8	73.1	- .1	100	1	46	15	0	19	0	0	0	.65	.49	.65	7	.0	0		1	1	0
NORTH FORK RANGER STA	89.5M	54.3M	71.9M		101	2	44	21	10	17	0	0	0	.07	- .36	.07	29	.0	0		0	0	0
ORANGE COVE	93.5	58.2	75.9	2.2	104	3	49	21	0	22	0	0	0	.00	- .10	.00		.0	0		0	0	0
PORTERVILLE	94.8	57.8	76.3	1.9	105	4+	48	21	0	23	0	0	0	.07	.00	.07	29	.0	0		0	0	0
POSEY 3 E	79.5M	46.8M	63.2M		90	4	43	15	67	1	0	0	0	T		T	6	.0	0		0	0	0
SALT SPRINGS PWR HOUSE	82.6	56.3	69.5		94	1	42	21	18	3	0	0	0	1.01		.77	7	.0	0		2	1	0
SAN LUIS DAM	88.9	59.1	74.0		100	3	49	25	3	16	0	0	0	.77		.73	7	.0	0		1	1	0
SONORA RS	90.3	53.3	71.8	.2	105	2	44	21	6	19	0	0	0	.26	- .09	.26	8	.0	0		1	0	0
SO ENTRANCE YOSEMITE	78.5	46.9	62.7		90	3	37	21	94	1	0	0	0	.19		.15	7	.0	0		1	0	0
STOCKTON WBAP	90.6	59.2	74.9	2.2	104	2	51	15	0	17	0	0	0	.22	.03	.22	7	.0	0		1	0	0
STOCKTON FIRE STA NO 4	91.1	54.8	73.0	3.2	102	3+	45	21	4	20	0	0	0	.29	.11	.29	7	.0	0		1	0	0
TEHACHAPI	81.6	49.9	65.8		92	1	42	22+	48	2	0	0	0	.12		.08	6	.0	0		0	0	0
TEJON RANCHO	92.0	65.9	79.0	3.4	103	3	57	18	0	21	0	0	0	.00	- .15	.00		.0	0		0	0	0
THREE RVRS EDISON PH 2	93.3	59.5	76.4	3.1	105	2	51	22+	2	22	0	0	0	.09	- .04	.09	29	.0	0		0	0	0
TIGER CREEK PH	87.3	53.9	70.6	1.7	99	2+	43	21	10	13	0	0	0	.59	.11	.32	7	.0	0		2	0	0
TRACY CARBONA	91.7	56.0	73.9		103	3	46	16+	1	19	0	0	0	.31		.18	7	.0	0		2	0	0
TRACY PUMPING PLANT	90.4	59.3	74.9		103	2+	50	28	0	18	0	0	0	.04		.04	7	.0	0		0	0	0
VISALIA	91.5	59.8	75.7	.5	101	4+	53	21	0	20	0	0	0	.00	- .06	.00		.0	0		0	0	0
WASCO	94.6	61.2	77.9	2.3	105	4	54	22+	0	23	0	0	0	T	- .07	T	6	.0	0		0	0	0
YOSEMITE PARK HEADQTRS																							
DIVISION			73.3	2.4										.24	.02			.0					
* * *																							
SOUTH COAST DRAINAGE 06																							
ALPINE	90.5	61.4	76.0		102	10+	50	27	0	16	0	0	0	.01		.01	21	.0	0		0	0	0
AVALON PLEASURE PIER																							
BARRETT DAM	92.0	58.6	75.3	2.4	104	10	50	23+	4	18	0	0	0	.00	- .33	.00		.0	0		0	0	0
BEAUMONT PUMPING PLANT	90.5M	55.0	72.8M		102	2	44	23	14	20	0	0	0	.00	- .35	.00		.0	0		0	0	0
BIG BEAR LAKE	74.5	45.1	59.8		82	2	35	21	153	0	0	0	0	.56		.56	6	.0	0		1	1	0
BONITA																							
BURBANK VALLEY PMP PLT	89.2	58.5	73.9	1.3	100	29+	53	22+	0	14	0	0	0	.00	- .27	.00		.0	0		0	0	0
CACHUMA DAM	87.4	50.9	69.2		99	3	41	1	5	15	0	0	0	.14		.07	16+	.0	0		0	0	0
CAMPO	91.5	52.8	72.2		100	1	40	22	12	19	0	0	0	.20		.15	2	.0	0		1	0	0
CANOGA PARK PIERCE COL	93.1	57.1	75.1		106	2	49	12	0	17	0	0	0	.00		.00		.0	0		0	0	0
CHULA VISTA	71.3	62.6	67.0	.3	77	30	60	30+	3	0	0	0	0	.00	- .14	.00		.0	0		0	0	0
CLAREMONT POMONA COL	86.3M	58.7	72.5M	.0	98	30+	54	24+	0	13	0	0	0	.02	- .23	.02	6	.0	0		0	0	0
CORONA	90.8	55.3	73.1	1.0	102	3+	49	24	0	17	0	0	0	.05	- .08	.05	6	.0	0		0	0	0
CULVER CITY	75.6	60.7	68.2		85	30	56	17+	0	0	0	0	0	.00		.00		.0	0		0	0	0
CUYAMA	90.5	50.4	70.5		102	3	41	27	12	17	0	0	0	.00		.00		.0	0		0	0	0
CUYAMACA	83.5	52.5	68.0	2.9	94	4	41	22	36	6	0	0	0	.15	- .52	.15	7	.0	0		1	0	0
DRY CANYON RESERVOIR	92.1	50.3	71.2		105	2	43	27	9	18	0	0	0	.00	- .18	.00		.0	0		0	0	0
EL CAPITAN DAM	92.4	59.3	75.9		106	11	52	28	0	17	0	0	0	.04		.02	21+	.0	0		0	0	0
ELSINORE	94.8M	59.6M	77.2M	2.3	107	1	50	25	0	23	0	0	0	.00	- .26	.00		.0	0		0	0	0
ESCONDIDO	86.0	58.9	72.5	1.1	96	10	54	29	0	12	0	0	0	.10	- .11	.08	7	.0	0		0	0	0
FONTANA KAISER	94.0	65.0	79.5		104	28	58	19	0	18	0	0	0	.05		.05	6	.0	0		0	0	0
GILLESPIE FIELD	87.4	62.8	75.1		100	29	58	28	0	13	0	0	0	.01		.01	15	.0	0		0	0	0
HENSHAW DAM	91.7	53.0	72.4		102	2	43	28	9	21	0	0	0	.00		.00		.0	0		0	0	0
IDYLLWILD RANGER STA	82.6M	42.4M	62.5M		93	3	28	21	107	5	0	1	0	.52		.45	6	.0	0		1	0	0
JULIAN WYNOLA	88.4	55.1	71.8		100	1	39	22	22	17	0	0	0	.44		.44	12	.0	0		1	0	0
LAGUNA BEACH	73.6	57.0	65.3	- 2.1	79	[illegible]	50	11	22	0	0	0	0	.02	- .14	.02	6	.0	0		0	0	0
LA MESA	84.1	61.9	73.0		95	29	58	28	0	7	0	0	0	.02		.02	15	.0	0		0	0	0
LOMPOC	71.0	53.3	62.2		79	26	49	17	83	0	0	0	0	.03		.03	16	.0	0		0	0	0
LONG BEACH	80.7	63.2	72.0	1.8	95	29	58	12	0	2	0	0	0	.00	- .17	.00		.0	0		0	0	0
LONG BEACH WB AP	81.3	61.3	71.3	.0	94	29	58	12+	0	1	0	0	0	.02	- .04	.02	6	.0	0		0	0	0
LOS ANGELES WB AIRPORT R	71.9	62.3	67.1	- 1.4	82	30	59	12+	3	0	0	0	0	.01	- .16	.01	6	.0	0		0	0	0
LOS ANGELES CIVIC CTR R	79.9	63.5	71.7	- .2	89	30	56	12	0	0	0	0	0	T	- .23	T	28+	.0	0		0	0	0
MT BALDY NOTCH																							
MOUNT WILSON FC 338 B //	77.9	59.7	68.8		88	2+	41	21	35	0	0	0	0	.00		.00		.0	0		0	0	0
NEWPORT BEACH HARBOR	70.0	60.2	65.1	- 1.6	75	30	56	21+	10	0	0	0	0	.01	- .17	.01	6	.0	0		0	0	0
OCEANSIDE	76.0M	60.9M	68.5M		80	30+	55	17	0	0	0	0	0	.02		.02	15	.0	0		0	0	0
OJAI	85.7	54.8	70.3	- .5	100	[illegible]	48	12+	4	14	0	0	0	T	- .13	T	6	.0	0		0	0	0
OXNARD	72.0	57.3	64.7	.2	76	25	52	21	18	0	0	0	0	.02	- .06	.02	15	.0	0		0	0	0
PALOMAR MT OBSERVATORY	85.2	56.2	70.7		95	1	41	21	20	[illegible]	0	0	0	.00		.00		.0	0		0	0	0
PASADENA	88.6	59.4	74.0	1.6	99	29	53	28	0	14	0	0	0	T	- .26	T	6	.0	0		0	0	0
PERRIS	93.9M	55.4M	74.7M		106	10	50	25+	0		0	0	[illegible]	.00		.00		.0	0		0	[illegible]	0
POMONA	89.6	60.0	74.8	3.3	100	9+	54	28+	0	15	0	0	0	.00	- .21	.00		.0	0		0	0	0
RAMONA SPAULDING	91.9	55.5	73.7		104	10	44	26	0	17	0	0	0	.00		.00		.0	0		0	0	0
REDLANDS	93.1	58.9	76.0	2.7	105	1	52	28+	0	19	0	0	[illegible]	.31	.03	.31	7	.0	0		1	0	0
RIVERSIDE FIRE STA #3	91.2	58.6	74.9	1.6	101	10+	53	24	0	16	0	0	0	.00	- .09	.00		.0	0		0	0	[illegible]

See Reference Notes Following Station Index

CLIMATOLOGICAL DATA

Continued

Station	Temperature: Average Maximum	Average Minimum	Average	Departure From Normal	Highest	Date	Lowest	Date	Degree Days	No. of Days: Max. 90° or Above	Max. 32° or Below	Min. 32° or Below	Min. 0° or Below	Precipitation: Total	Departure From Normal	Greatest Day	Date	Snow, Sleet: Total	Max. Depth on Ground	Date	No. of Days: .10 or More	.50 or More	1.00 or More
RIVERSIDE EXP STA R	90.5	55.7	73.1		104	2	48	24	3	15	0	0	0	.00		.00		.0	0		0	0	0
SAN BERNARDINO CO HOSP	94.5	58.8	76.7	2.4	106	1	53	28	0	21	0	0	0	.22	.00	.22	6	.0	0		1	0	0
SANDBERG WB //R	80.2	59.2	69.7	.4	92	2+	44	21+	33	2	0	0	0	.01	- .20	.01	29	.0	0		0	0	0
SAN DIEGO WB AIRPORT R	75.2	64.6	69.9	.0	83	30	61	10	0	0	0	0	0	T	- .15	T	21+	.0	0		0	0	0
SAN FERNANDO	90.6	58.3	74.5	2.4	104	2	49	12	0	13	0	0	0	.00	- .18	.00		.0	0		0	0	0
SAN GABRIEL FIRE DEPT	86.8	59.0	72.9		97	29	52	22	0	14	0	0	0	.00		.00		.0	0		0	0	0
SAN JACINTO	98.0	56.8	77.4	3.9	109	1	48	28	0	27	0	0	0	.00	- .33	.00		.0	0		0	0	0
SAN NICOLAS ISLAND																							
SANTA ANA FIRE STATION	81.9	60.9	71.4	.4	90	29+	51	23	0	2	0	0	0	T	- .18	T	6	.0	0		0	0	0
SANTA BARBARA	72.7	57.9	65.3	- 1.5	80	3	54	21	16	0	0	0	0	.05	.00	.04	16	.0	0		0	0	0
SANTA BARBARA FAA AP	71.9	58.9	65.4		87	30	53	30+	9	0	0	0	0	.04		.03	15	.0	0		0	0	0
SANTA MARIA WB AIRPORT R	72.1	53.2	62.7	- .1	84	30	43	22	71	0	0	0	0	.13	- .03	.09	6	.0	0		0	0	0
SANTA MONICA PIER	66.8	60.0	63.4		75	21	50	10	49	0	0	0	0	T		T	29+	.0	0		0	0	0
SANTA PAULA	78.3	53.7	66.0		90	30	47	13+	23	1	0	0	0	.00		.00		.0	0		0	0	0
TORRANCE	74.9	59.1	67.0	- .5	86	2	54	12	2	0	0	0	0	T	- .23	T	6	.0	0		0	0	0
TUJUNGA	89.5	58.7	74.1		103	2	51	22+	3	14	0	0	0	.00		.00		.0	0		0	0	0
TUSTIN IRVINE RANCH	83.5	58.0	70.8	.5	92	29	52	30+	0	3	0	0	0	.00	- .17	.00		.0	0		0	0	0
TWITCHELL DAM	78.4M	50.4M	64.4M		95	30	41	25	42	1	0	0	0	.09		.03	6	.0	0		0	0	0
U C L A	77.9	59.2	68.6		86	29	52	12	0	0	0	0	0	T		T	29+	.0	0		0	0	0
UPLAND 3 N	89.3	57.5	73.4		100	2	49	27+	3	15	0	0	0	.00		.00		.0	0		0	0	0
VISTA 2 NNE	80.1	59.3	69.7		90	30+	54	22+	0	2	0	0	0	T		T	21+	.0	0		0	0	0
WARNER SPRINGS	91.1	50.3	70.7	2.0	101	1	40	22+	12	19	0	0	0	.53	.22	.28	6	.0	0		2	0	0
YORBA LINDA	85.9		M		96	2+				13	0	0	0	.00	- .25	.00		.0	0		0	0	0
DIVISION			70.8	1.0										.06	- .19			.0					
* * * SOUTHEAST DESERT BASINS 07																							
BAKER 9 NNW	102.4	70.0	86.2		114	2	60	20	0	30	0	0	0	.15		.15	6	.0	0		1	0	0
BARSTOW	96.6	60.3	78.5		105	2	53	22	0	29	0	0	0	.67		.67	6	.0	0		1	1	0
BEAUMONT 1 E	94.1	59.8	77.0		105	1	53	19	0	22	0	0	0	.14		.14	14	.0	0		1	0	0
BISHOP WB AIRPORT R	90.6	48.2	69.4	1.2	99	2	41	22	2	17	0	0	0	T	- .19	T	29+	.0	0		0	0	0
BISHOP UNION CARBIDE	65.6	46.7	56.2		75	1	39	21	256	0	0	0	0										
BLYTHE	103.8	71.9	87.9	2.4	114	2+	62	21	0	30	0	0	0	.24	- .09	.16	7	.0	0		1	0	0
BLYTHE FAA AIRPORT	102.9	76.0	89.5		116	1	64	21	0	30	0	0	0	.60		.38	13	.0	0		2	0	0
BORREGO DESERT PARK	102.3	72.6	87.5		114	2	59	22+	0	30	0	0	0	.35		.35	7	.0	0		1	0	0
BRAWLEY 2 SW	102.2	71.8	87.0	- .5	115	2	61	23	0	30	0	0	0	1.04	.75	.53	7	.0	0		2	2	0
CANTIL	97.5	61.1	79.3		107	2+	49	22	0	28	0	0	0	.04		.04	29	.0	0		0	0	0
DAGGETT FAA AIRPORT	97.8	70.1	84.0		108	1	62	22+	0	28	0	0	0	.88		.88	12	.0	0		1	1	0
DEATH VALLEY	108.6	79.1	93.9	3.0	118	3+	68	22	0	30	0	0	0	.00	- .11	.00		.0	0		0	0	0
DEEP SPRINGS COLLEGE	84.6M	48.8M	66.7M		94	3+	43	22	17		0	0	0	.16		.16	16	.0	0		1	0	0
EAGLE MOUNTAIN	100.0	78.2	89.1		111	2	69	22	0	27	0	0	0	1.40		1.40	6	.0	0		1	1	1
EL CENTRO 2 SSW	104.8	72.5	88.7	2.4	116	1	61	22	0	30	0	0	0	.00	- .26	.00		.0	0		0	0	0
FAIRMONT	87.3	63.1	75.2	1.7	99	2	54	22	0	14	0	0	0	.07	- .15	.07	7	.0	0		0	0	0
GOLD ROCK RANCH	102.1	76.2	89.2		114	1	65	21	0	30	0	0	0	.93		.50	1	.0	0		2	1	0
HAIWEE	89.3	58.3	73.8	.7	99	3	51	10	0	14	0	0	0	.00	- .18	.00		.0	0		0	0	0
HAYFIELD PUMPING PLANT	99.7	69.1	84.4		111	2	56	22	0	29	0	0	0	.27		.22	17	.0	0		1	0	0
IMPERIAL	102.2	75.3	88.8	2.8	113	1	65	22	0	30	0	0	0	.82	.45	.46	14	.0	0		2	0	0
IMPERIAL FAA AP	103.6	74.4	89.0		116	1	63	22	0	30	0	0	0	.75		.53	14	.0	0		2	1	0
INDEPENDENCE	M	M	M		100	4	51	23+			0	0	0	.03	- .14	.03	8	.0	0		0	0	0
INDIO U S DATE GARDEN	103.8	74.2	89.0	2.9	118	2	64	27	0	30	0	0	0	T	- .43	T	6	.0	0		0	0	0
INYOKERN	96.4	60.1	78.3		105	2+	52	21	0	28	0	0	0	.03		.03	29	.0	0		0	0	0
IRON MOUNTAIN	102.1	74.3	88.2		114	2	65	26	0	30	0	0	0	1.05		.69	6	.0	0		4	1	0
LAKE ARROWHEAD	78.8	54.6	66.7		89	2+	40	22	38	0	0	0	0	.05		.05	6	.0	0		0	0	0
LANCASTER	93.5	56.6	75.1		104	2	48	22+	0	22	0	0	0	.02		.02	6	.0	0		0	0	0
LUCERNE VALLEY	94.2	M	M		103	1	42	22		23	0	0	0	.00		.00		.0	0		0	0	0
MECCA FIRE STATION	101.8	72.7	87.3		113	10+	63	27+	0	30	0	0	0	.00		.00		.0	0		0	0	0
MITCHELL CAVERNS	87.5	67.9	77.7		98	2	54	21	0	12	0	0	0	1.45		1.28	14	.0	0		2	1	1
MOJAVE	92.5	61.2M	76.9M		103	2	49	21	0	21	0	0	0	T		T	29	.0	0		0	0	0
MOUNTAIN PASS	85.4	60.9	73.2		93	1	49	22	3	7	0	0	0	1.68		.85	16	.0	0		3	2	0
MT SAN JACINTO WSP	68.0	41.8	54.9		77	10+	32	21	298	0	0	1	0	.47		.23	2	.0	0		2	0	0
NEEDLES FAA AIRPORT	101.5	75.1	88.3		114	1	67	23+	0	29	0	0	0	1.99		1.02	16	.0	0		2	2	1
PALMDALE	92.2	59.4	75.8	1.4	102	1	50	22	0	21	0	0	0	T	- .18	T	6	.0	0		0	0	0
PALMDALE FAA AIRPORT	93.7	58.0	75.9		104	9+	48	22	0	22	0	0	0	T		T	7+	.0	0		0	0	0
PALM SPRINGS	104.9	71.1	88.0	3.9	116	1	58	22	0	30	0	0	0	.03	- .31	.03	14	.0	0		0	0	0
PARKER RESERVOIR	103.2	78.4	90.8		113	10+	69	17+	0	30	0	0	0	.81		.45	17	.0	0		2	0	0
RANDSBURG	90.5M	63.0M	76.8M				51	21	0	21	0	0	0	.00		.00		.0	0		0	0	0
SQUIRREL INN 2	75.4	59.0	67.2	2.1	85	29+	41	21	48	0	0	0	0	.11	- .55	.11	6	.0	0		1	0	0
THERMAL FAA AIRPORT	103.3	73.9	88.6		117	1	61	28	0	30	0	0	0	T		T	14+	.0	0		0	0	0
TRONA	97.9	66.5	82.2	1.9	108	2+	57	21	0	28	0	0	0	.00	- .22	.00		.0	0		0	0	0
TWENTYNINE PALMS	99.0	66.9	83.0		109	10	55	22	0	28	0	0	0	.22		.22	6	.0	0		1	0	0
VALYERMO RANGER STA	90.3M	54.5M	72.4M		100	3+	42	21	6	17	0	0	0	.00	- .32	.00		.0	0		0	0	0
VICTORVILLE PUMP PLANT	93.1	57.1	75.1		103	2	49	22	0	20	0	0	0	.08		.08	6	.0	0		0	0	0
WHITE MOUNTAIN 1	61.9	29.9	45.9		68	1	24	22	566	0	0	25	0	.00		.00		.0	0		0	0	0
WHITE MOUNTAIN 2	50.1	32.5	41.3		59	3	22	21	702	0	0	15	0	T		T	29+	T	0		0	0	0
WILDROSE RANGER STA																							
DIVISION			78.7	1.4										.36	.04			T					

See Reference Notes Following Station Index

CALIFORNIA - SEPTEMBER 1969

SPECIAL WEATHER SUMMARY

Temperatures for the month averaged near normal along the coast and over the southeastern desert, but they were substantially above normal in the San Joaquin and Sacramento Valleys. Bakersfield's average was more than 4° above normal for the month, the warmest September of record. Sacramento reported the third warmest average temperature for September, the second warmest average minimum, and the fourth highest average maximum. Their 18 days of 90° or higher during September was double the normal amount and was the second highest of record. Stockton, too, had the third warmest mean temperature of record. Red Bluff reports that on September 13 they completed 77 consecutive days of 90° or higher, for only the second time in more than 90 years. For the summer, as a whole, 1969 produced the sixth greatest number of days of 100° or higher at Red Bluff.

Over most of the State, precipitation was less than normal for the month, though Stockton, of all the first-order stations, showed a small excess over normal. Mt. Shasta City reported the fifth consecutive month with less than normal precipitation, the total for that period amounting to only 43 percent of the expected amount. Red Bluff had the first year in 25 with no precipitation reported during either August or September. San Francisco has had only .06 inch of moisture since May 1, the least in 45 years and the fourth lowest of record for that 5-month period.

On the afternoon of the 6th and the morning of the 7th, persistent thundershower activity was centered over the northern San Joaquin Valley. Lightning killed a 9-year-old boy in Fresno, and it was also responsible for the burning out of many transformers and motors and the setting of several fires. Rain associated with the storm set new September precipitation records at some points, and mildew, which resulted from the rain, damaged tomatoes and cantaloupes still in the field.

C. R. Elford
ESSA-Weather Bureau State Climatologist
557 Federal Office Building
50 Fulton Street
San Francisco, California 94102

DAILY PRECIPITATION

CALIFORNIA
SEPTEMBER 1969

Station	Total	1	2	3	4	5	6	7	8	9	10	11	12	13	14	15	16	17	18	19	20	21	22	23	24	25	26	27	28	29	30	31
* * * NORTH COAST DRAINAGE 01																																
ALDERPOINT	.27																		T	.20	T	.07										
ANGWIN PAC UNION COL	.00																															
BIG BAR RANGER STATION	-	-	-	-	-	-	-	-	-	-	-	-	-	-	-	-	-	-	-	-	-	-	-	-	-	-	-	-	-	-	-	
BOONVILLE MNTNC STA	.6																		T	T		.16										
BRANSCOMB 2 NW	.49							T											.38	.11												
BRIDGEVILLE 4 NNW	1.27																		.75	.05	*	.40		.07								
BURNT RANCH 1 S	.53																		.42			.08		.03								
CALISTOGA	.00																															
CALLAHAN RANGER STA	.16																		.06	.01	.09			T								
CAZADERO	.03																T		.02	T	.01											
CECILVILLE 5 SE	.31																	T	.19	T	.06	T		.04								
CLEAR CREEK	.61																T	T	.43		.11	T		.08								
COLVERDALE 3 SSE	.00																															
CPCD NO 1 DAM	.21																		.05		.16	T		T					T			
CUPEO	.11								.03										.01	.07												
CRESCENT CITY 1 N	3.08																.1	.89	1.08	.49			.02	.47	.1					.02		
CRESCENT CITY 7 ENE	3.99																	.06	2.73	.54	.14			.26	.30							
CUMMINGS	.34																	*	.34													
CUTTONS LANDING	.00																															
ELK VALLEY	-	-	-	-	-	-	-	-	-	-	-	-	-	-	-	-	-	-	-	-	-	-	-	-	-	-	-	-	-	-	-	
EUREKA WB CITY R	.36							T					T	.02				.06	.11		.3			.04								
FERNDALE 8 SSW	.61												.01	.05		.04			.20	.01	.26	.01		.05	.04							
FERNDALE 2 NW	.38			T								T	.02	.02	.02	.02			.04		.24			.03	.02							
FOREST GLEN	.24																		.18	.03		.03										
FORKS OF SALMON	-	-	-	-	-	-	-	-	-	-	-	-	-	-	-	-	-	-	-	-	-	-	-	-	-	-	-	-	-	-	-	
FORT BRAGG	.58					.02					.01	.02	.01	.01					.31	.06	.03	.05			.04							
FORT BRAGG AVIATION	.41																	.01	.33		.04				.03							
FORT DICK	4.45																		2.85	.41	.41	T		.50	.22	.15						
FORT JONES RANGER STA	.26																		.04		.10			T				.03				
FORT ROSS	.17							.02										.01	.07	T	.07									T		
GARBERVILLE	.28																		.25	.02	.01											
GASQUET RANGER STATION	3.25																	.14	1.88	.54	.18	.01		.14	.22							
GRATON	.02																					.02										
GREENVIEW	.33																					.10						.03				
GUERNEVILLE	.01																				.01											
HARPY CAMP RANGER STA	.46																		.29		.03	.01		.13								
HAYFORK RANGER STATION	.07																		.04			.03		T								
HEALDSBURG	.01																		T		.01											
HEALDSBURG NO 2	.00																															
HILTS	.24																					.22		.02								
HONEYDEW 2 WSW	.62																		.59	.03												
HOOPA	.40																		.25			.09		.06								
IDLEWILD HWY MNTNC STA	1.86																		1.21						.65							
KELLOGG	.00																															
KENTFIELD	.03							.03																								
KLAMATH R	2.50																	1.40	.40	.40	.16			.20								
KORBEL	.36																	.04	.25					.07								
LAKE PILLSBURY NO 2	.00																															
LAVA BEDS NAT MONUMENT	.01																					.01		T								
MAD RIVER RANGER STA	.48																		.35	.05	.05	.02		.01								
MARE ISLAND	.00																															
MOUNT HEBRON RS	.17																		.03	.09	T	.05		T								
MUIR WOODS	.06						T							.02					.04		T											
NAPA STATE HOSPITAL	.00																															
OAK KNOLL RANGER STA	.01																	T			.01			T								
OAKVILLE 1 WNW	.01																		T		.01											
OCCIDENTAL	.16																					.16										
OPICK PRAIRIE CREEK PK	1.24																	.11	.69	.20	.13			.11								
ORLEANS	.57																		.35		.15			.07								
PETALUMA FIRE STA 2	T																		T		T											
POINT ARENA	.30																	.05	.17		.04	.04										
POTTER VALLEY PH	.00																															
RICHARDSON GROVE ST PK	.37																		.27	.09	T	.01										
SAINT HELENA	T							T											T											T		
SAN RAFAEL	.09							.09																								
SANTA ROSA	.03																		T		.03											
SAWYERS BAR RANGER STA	-	-	-	-	-	-	-	-	-	-	-	-	-	-	-	-	-	-	-	-	-	-	-	-	-	-	-	-	-	-	-	
SCOTIA	.70																		.40	.03	.24	T		.03								
SHELTER COVE	1.80																	.40	1.26	.02	.16											
SKAGGS SPGS LAS LOMAS	.00																															
SONOMA	T																				T											
STANDISH HICKEY ST PK	.45																		.30	.09		.06										
TRINITY DAM VISTA PT	.17																		.01	.04		.10		T	.02							
TULELAKE //R	.04																			T	.04	T										
UKIAH	.01																				.01											
UKIAH 4 WSW	.08																		.03	.03		.02										
UPPER MATTOLE	.67																		.64	.02	.01											
WEAVERVILLE RANGER STA	.7																		.05	.03		.06		.03								
WEED FIRE DEPARTMENT	.25																		T	T		.25		T	T							
WILLITS 1 NE	.09							T											.09													
WILLOW CREEK 1 NW	.39																		.27		.02	.35		.05								
YREKA	.5																		.03	T	.03	.09		T							T	
* * * SACRAMENTO DRAINAGE 02																																
ADIN RANGER STATION	T																			T		T										
ALTURAS RANGER STATION	T																			T												
AUBURN	.00																															
BERRYESSA LAKE	.02							T											.02													
BIG BEND RANGER STA	.01							T	.01																							
BLUE CANYON WB AIRPORT//R	.11							.11																								
BOWMAN DAM	.04							.04																								
BRANNAN ISLAND	T							T																						T		
BROOKS FARNHAM RANCH	T							T																								
BRUSH CREEK RANGER STA	.00																															
BUCKHORN	.36																			.36	T			T								
BUCKS CREEK PH	.00																															
BURNEY	.23																			.15	.05	.03			T							
CAMPTONVILLE RS	.00																															
CANBY 11 SW	-	-	-	-	-	-	-	-	-	-	-	-	-	-	-	-	-	-	-	-	-	-	-	-	-	-	-	-	-	-	-	
CANBY RANGER STATION	.05																			.05												
CANYON DAM	.00																															
CARIBOU POWER HOUSE	.00																															
CENTERVILLE PH	.00																															
CHALLENGE RANGER STA	.00																															
CHESTER	.01																			.01	T											
CHICO EXPERIMENT STA	.00																															
CITRUS HEIGHTS	T						T	T																								
CLARKSBURG	.11								.11																							
CLARKS VALLEY MUDD RCH	T								T																							

See reference notes following Station Index

DAILY PRECIPITATION

Continued

CALIFORNIA
SEPTEMBER 1969

Station	Total	1	2	3	4	5	6	7	8	9	10	11	12	13	14	15	16	17	18	19	20	21	22	23	24	25	26	27	28	29	30	31
																		T														
									T																							
								.22																								
																				.25												
								.05																								
																			.02													
								.02	.04																							
														T					T	.11		.08		T								
									.02											.03		T			T							
									.05																							
									.09																							
GIBSON HWY MNTNCE STA																			.04	.10												
								T	T																							
									T																						T	
																						.09										
HARRISON GULCH RS																			.03	.07		.01										
																				.02	.02											
								T																								
									.03																							
																					T	.05										
																				.10												
																			T													
																			.12		.01			T						.01		
								.10	.03																							
								.06	.03																							
LEESVILLE KEEGAN RANCH																																
																				.01												
																			.05		.03											
																				.02	.04											
MC CLOUD																				.07	.05			T	T						T	
								T																								
																				.11												
									.17																							
MOUNT SHASTA WB CITY																			.09		.03	.01		T								
									T																						T	
									T																							
																				T												
										.18																						
																			.05	.43												
									.06																							
PLACERVILLE IFG									.09																							
																			.06													
									.01																							
QUINCY																						T										
RED BLUFF WB AIRPORT																																
REDDING FIRE STA NO 2																			.04	.24												
RIO VISTA							T																									
									T																							
ROUND MOUNTAIN 1 NNE																				.76												
SACRAMENTO WB AIRPORT								.02																								
							.02	.01																								
SHASTA DAM																				.06												
									.04																							
SIERRA CITY									.03																					T		
SIERRAVILLE RANGER STA									.01																							
									.21																							
																			T												T	
STONYFORD RANGER STA																			T													
STRAWBERRY VALLEY									T																							
TURNTABLE CREEK																				.26					T							
TWIN LAKES																																
																			.02													
								T																								
																				T												
																				.03		T										
WILLOWS USBR																																
								T																								
								T																								
									.15																							
		T				T		T	T																					.03		
								.02																								
									T											.20	T											
								T																								
									T																							

See reference notes following Station Index

DAILY PRECIPITATION

Continued

CALIFORNIA
SEPTEMBER 1969

Station	Total	1	2	3	4	5	6	7	8	9	10	11	12	13	14	15	16	17	18	19	20	21	22	23	24	25	26	27	28	29	30	31
		Day of Month																														
ELLERY LAKE //	.16							.06	.08																							
FLEMING FISH AND GAME	.00																															
FORT BIDWELL	.04										T								.04		T											
GEM LAKE	.00																															
MEYERS INSPECTION STA	.33						T	.33																								
MONO LAKE	.05							T																						.05		
SAGEHEN CREEK	.11							.04	.07																							
SECRET VALLEY	T								T											T	T											
SQUAW VALLEY	.27								.27																							
STANDISH 1 E	T																														T	
SUSANVILLE AIRPORT	T																				T											
TAHOE CITY	.17								.17																							
TERMO	.09																			.04	.05			T								
TRUCKEE RANGER STATION	.10								.10																							
WENDEL 10 SE	.00																															
WOODFORDS	.25							.25																								
* * * CENTRAL COAST DRAINAGE 04																																
ALAMO 1 N	T							T																								
ARROYO GRANDE	.10						.06									.02											.02					
BEN LOMOND NO 3	.08							.08																				T				
BERKELEY	T								T												T	T										
BIG SUR STATE PARK	.11							.11																								
BLACK MOUNTAIN 2 SW	T							T																								
BRADLEY	-	-	-	-	-	-	-	-	-	-	-	-	-	-	-	-	-	-	-	-	-	-	-	-	-	-	-	-	-	-	-	-
BURLINGAME	.00																															
BURTON RANCH	T							T																								
CALAVERAS RESERVOIR	.00																															
CARMEL VALLEY	.02						.01	T														.01										
CHITTENDEN PASS	.15							.15																								
CONCORD 3 E	T							T																								
CROCKETT	.00																															
DAVENPORT	.02																											.02				
FORT ORD	.09	T					.08	.01		T	T	T	T						T	T	T			T	T		T				T	
GERBER RANCH	.68							.64	.04																							
GILROY	.13							.13																								
GILROY 14 ENE	.59							.41	.18																							
HALF MOON BAY	.21																		.16	.05	T											
HERNANDEZ 2 NW	1.06							1.06																								
HOLLISTER 1 SW	.18							.18																								
KING CITY	-	-	-	-	-	-	-	-	-	-	-	-	-	-	-	-	-	-	-	-	-	-	-	-	-	-	-	-	-	-	-	-
LAFAYETTE 2 NNE	T							T																								
LA HONDA	.10							.10																								
LIVERMORE COUNTY F D	.00																															
LOCKWOOD 2 N	.18							.18																								
LOS GATOS	.02							.02																								
LOS GATOS 4 SW	.00																															
MARTINEZ 3 SSE	T							T																								
MARTINEZ FIRE STATION	T							T																								
MONTEREY	.12				T		.07	T				T	T	T				T	.03	T	T	.01						.01				
MONTEREY NAF	.10						.10			T	T	T	T	T				T			T			T	T			T				
MORGAN HILL 2 E	.11							.11																								
MORRO BAY FIRE DEPT	.44						.04	.32								.02															.06	
MORRO BAY 3 N	.68						.68																									
MOUNT DIABLO N GATE	.01							.01																								
MOUNT HAMILTON	.05							.05																								
NACIMIENTO DAM	.13							.13																								
NEWARK	.05								.05																							
OAKLAND WB AIRPORT R	T						T											T		T	T											
PAICINES ORWALL RANCH	.00																															
PALO ALTO CITY HALL	.03							.03																								
PALOMA	.05						.05	T																								
PARKFIELD	.06						.06																									
PASO ROBLES	T																													T		
PASO ROBLES FAA AP	.15						.13	.02								T													T			
PINNACLES NAT MONUMENT	.19						T	.19																								
PISMO BEACH	.12						.08	.02								.02			T													
POINT PIEDRAS BLANCAS	.12						.12																									
PORT CHICAGO NAVAL DEP	.00																															
PRIEST VALLEY	.48						.30	.15																						.03		
REDWOOD CITY	.01							.01																								
RICHMOND	.00																															
SAINT MARYS COLLEGE	.00																															
SALINAS 2 E	.00																															
SALINAS FAA AP	.03						.03						T								T											
SALINAS DAM	T						T	T																								
SAN ANTONIO MISSION	.54						.10	.44																								
SAN ARDO	.40							.40																								
SAN CLEMENTE DAM	.00																															
S F RICHMOND SUNSET R	.10						.07												.03	T												
SAN FRANCISCO WB AP R	.02						.02											T	T	T	T											
S F FEDERAL BUILDING R	.01						.01											T	T	T												
SAN GREGORIO 2 SE	.11						.04					.01	.01	T				T	.02	T	.02	T			.01							
SAN JOSE R	.14							.14																								
SAN LUIS OBISPO POLY	.10							.10																								
SAN MATEO	.04							.04																								
SANTA CLARA UNIVERSITY	.07							.07																								
SANTA CRUZ	.07							.07																								
SANTA MARGARITA 2 SW	.07						.04	.03																								
SANTA MARGARITA BOOST	.06						.02	.04																								
SEARSVILLE LAKE	T								T																							
SOLEDAD	.25							.25																								
SPRECKELS HWY BRIDGE	.25							.25																								
UPR SAN LEANDRO FILTER	.00																															
WALMAR SCHOOL	.00																															
WALNUT CREEK 2 ESE	T							T																								
WALNUT CREEK 4 E	T							T																								
WATSONVILLE WATERWORKS	.09							.09																								
WRIGHTS	T						T	T																								
* * * SAN JOAQUIN DRAINAGE 05																																
ANGIOLA	.03							.03																								
ANTIOCH FIREBOARD ML	.00																															
ANTIOCH PUMPING PL 3	T							T																								
ASH MOUNTAIN	.36																													.36		
AUBERRY 1 NNE	-	-	-	-	-	-	-	-	-	-	-	-	-	-	-	-	-	-	-	-	-	-	-	-	-	-	-	-	-	-	-	-
BAKERSFIELD WB AIRPORT R	T						T																									
BALCH POWER HOUSE	.11																													.11		
BLACKWELLS CORNER	.00																															
BUTTONWILLOW	T						T	T																								

See reference notes following Station Index

DAILY PRECIPITATION

Continued

CALIFORNIA
SEPTEMBER 1969

Station	Total	1	2	3	4	5	6	7	8	9	10	11	12	13	14	15	16	17	18	19	20	21	22	23	24	25	26	27	28	29	30	31
[illegible]	-	-	-	-	-	-	-	-	-	-	-	-	-	-	-	-	-	-	-	-	-	-	-	-	-	-	-	-	-	-	-	
[illegible]	.04							[illegible]	.04																							
[illegible]	.03							.03																						.02		
[illegible]	.04							.03	.22												T											
[illegible]	.03						T	.06																						.03		
[illegible]	.34						.40	.74																								
[illegible]	.13						.13																									
[illegible]	T																													T		
[illegible]	.65							.65																								
[illegible]	.35						T	.35																					T			
[illegible]	.10						T	.09	T																					.01		
[illegible]	.07							.07																								
[illegible]	.04							.04	.18																							
[illegible]	.28						.2	.06																								
[illegible]	.23						T		.23																							
[illegible]	[illegible]																															
[illegible]	.04						.04																							T		
[illegible]	.03							.03																						T		
[illegible]	[illegible]																															
[illegible]	.15																													.15		
[illegible]	.08							.04	.04												T											
[illegible]	.15						.14																						.01			
[illegible]	.14							T	.05												T	T										
[illegible]	.57							.55	.12																				T			
[illegible]	1.46							1.46	T																					T		
[illegible]	.02							.02																								
[illegible]	-						T																							T		
[illegible]	.19							*	.19																							
[illegible] PH NO 1	T						T																									
[illegible] PH NO [illegible]	T																													T		
[illegible]	.21							.22																								
[illegible]	.04							.04																								
[illegible]	.18						T	.18																						T		
[illegible]	.07																															
[illegible]	.11							.06																						.03		
[illegible]	.04							.07	.02																					T		
LEMON COVE	.14							T																						.14		
[illegible]	.15																													.15		
[illegible]	.45							1.42	.03																							
[illegible]	.12						.35																							.12		
[illegible]	.39							.39																								
[illegible] BANDS	.49							.17	.32																							
[illegible] BANDS [illegible]	.86							.86																								
LOS BANDS DET RESV	1.27							1.06	.21																							
MADERA	.3							.08																						.03		
[illegible]	.36							.26	.10																							
[illegible]	.03																															
[illegible]	.08							.03																						.03		
[illegible]	.14							.14													T									T		
[illegible]	.42																													.42		
[illegible]	.18							.16														.02										
MERCED FIRE STATION 2	.03																															
MODESTO	.43							.43																								
[illegible]	.55						T	.65																								
[illegible]	.07																				T									.07		
[illegible]	.20																															
[illegible]	-	-	-	-	-	-	-	-	-	-	-	-	-	-	-	-	-	-	-	-	-	-	-	-	-	-	-	-	-	-	-	
PANOCHE	.25						T	1.25																								
PATTIWAY	.07																															
PINE FLAT DAM	.18																													.18		
[illegible]	.07																													.07		
[illegible]	T						T																									
[illegible] SPRINGS PWR HOUSE	.01							.77	.24																							
SAN ANDREAS 2 S	.01								.01																							
[illegible] DAM	.77							.73	.04																							
SONORA RS	.26								.26																							
[illegible] SEMITE	.19							.15														T								.04		
[illegible]	.04							.04																								
STANISLAUS POWER HOUSE	.56							.55																						.01		
[illegible]	.22						T	.21																								
[illegible]	.29							.29																								
[illegible]	.10								.10																							
TEHACHAPI	.12						.08																							.04		
[illegible]	.00																															
[illegible]	.09																													.09		
TIGER CREEK PH	.59							.32	.27																							
[illegible]	.31						T	.18	.13																							
[illegible]	.04							.04																								
TULEFIELD	-	-	-	-	-	-	-	-	-	-	-	-	-	-	-	-	-	-	-	-	-	-	-	-	-	-	-	-	-	-	-	
TURLOCK	.51							.46	.05																							
[illegible]	.03																															
[illegible]	.12							.12																								
[illegible]	T						T																									
[illegible]	T						T																									
[illegible]	-	-	-	-	-	-	-	-	-	-	-	-	-	-	-	-	-	-	-	-	-	-	-	-	-	-	-	-	-	-	-	
[illegible]	.35						.33																							.02		
[illegible]	-	-	-	-	-	-	-	-	-	-	-	-	-	-	-	-	-	-	-	-	-	-	-	-	-	-	-	-	-	-	-	
[illegible]	[illegible]																															
[illegible]	.01																															
[illegible]	.01																					.01										
[illegible]	.00																															
[illegible]	-	-	-	-	-	-	-	-	-	-	-	-	-	-	-	-	-	-	-	-	-	-	-	-	-	-	-	-	-	-	-	
ARROYO SECO RS FC 508D	.07																															
[illegible]	-	-	-	-	-	-	-	-	-	-	-	-	-	-	-	-	-	-	-	-	-	-	-	-	-	-	-	-	-	-	-	
[illegible] 438A	.00																															
[illegible]	.0																															
[illegible]	.00																															
BEL AIR FC 10 B	.00																															
[illegible]	.04						.26									T																
[illegible]	-	-	-	-	-	-	-	-	-	-	-	-	-	-	-	-	-	-	-	-	-	-	-	-	-	-	-	-	-	-	-	
BIG DALTON DAM FC223BE	.0																															
[illegible]	-						T																									
BONITA	-	-	-	-	-	-	-	-	-	-	-	-	-	-	-	-	-	-	-	-	-	-	-	-	-	-	-	-	-	-	-	
BOUQUET CANYON	.01																													.01		
[illegible]	.00																															
[illegible]	.00																															
[illegible]	.00																															
[illegible]	.04							.0									.07															
[illegible]	.5																															

See reference notes following Station Index.

DAILY PRECIPITATION

Continued

CALIFORNIA
SEPTEMBER 1969

Station	Total	1	2	3	4	5	6	7	8	9	10	11	12	13	14	15	16	17	18	19	20	21	22	23	24	25	26	27	28	29	30	31
		Day of Month																														
CAMPO	.20		.15										.05		T	T																
CANOGA PARK PIERCE COL	.00																															
CHATSWORTH FC 24 D	.00																															
CHULA VISTA	.00																															
CLAREMONT POMONA COL	.02						.02																									
COLBYS FC 53 D	.00																															
CORONA	.05						.05																									
COVINA TEMPLE FC 193 B	.00																															
CRYSTAL LAKE FC 283C	.04						.04																									
CULVER CITY	.00																															
CUYAMA	.00																															
CUYAMALA	.15		T					.15							T																	
DESCANSO RANGER STA	T												T																			
DOWNEY FC FC107C	T						T																									
DRY CANYON RESERVOIR	.00																															
EL CAPITAN DAM	.04						.02															.02										
ELIZABETH LAKE FC128B	T																													T		
ESTADORE	.00																															
EXPOSITION	.07							.08														.02										
FILLMORE 1 WNW	.05																													.05		
FONTANA 5 N	T						T																									
FONTANA KAISER	.05						.05																									
FULLERTON HILLCREST RV	.00																															
GIBRALTAR DAM NO 2	T						T																									
GILLESPIE FIELD	.01															.01																
GLENDALE STAPEN FC295G	.00																															
GLENDORA WEST FC 185	T						T																									
HAINES CYN LOWER FC364	.00																															
HAINES CYN UPPER FC367	.00																															
HEMET	.12												.12																			
HENSHAW DAM	.00																															
HOEGEES FC 60 A	.00																															
TYROLWILD RANGER STA	.02						.45								.07																	
JULIAN WYNOLA	.44												.44									T										
JUNCAL DAM	T						T																									
LA CRESCENTA FC 251 B	-	-	-	-	-	-	-	-	-	-	-	-	-	-	-	-	-	-	-	-	-	-	-	-	-	-	-	-	-	-	-	-
LAGUNA BEACH	.02						.02																									
LAKESIDE 2 E	.00																															
LA MESA	.02															.02																
LA VERNE HTS FC 560 B	.04						.04																									
LECHUZA PT STA FC 352B	.00																															
LOMPOC	.03																.03															
LONG BEACH	.00																															
LONG BEACH WB AP	.02						.02																									
LOS ALAMOS	.11						.03	.05									.03															
LOS ANGELES WB AIRPORT R	.01						.01				T					T			T											T		
LOS ANGELES CIVIC CTR H	T						T																						T			
LOS PRIETOS RANGER STA	-	-	-	-	-	-	-	-	-	-	-	-	-	-	-	-	-	-	-	-	-	-	-	-	-	-	-	-	-	-	-	-
LYTLE CREEK RANGER STA	.00																															
MIDPARK	T																												T	T		
MT BALDY FC 85G	.00																															
MT BALDY NOTCH	-	-	-	-	-	-	-	-	-	-	-	-	-	-	-	-	-	-	-	-	-	-	-	-	-	-	-	-	-	-	-	-
MOUNT WILSON FC 338 B //	.00																															
NEABURY PARK 4 SW	-	-	-	-	-	-	-	-	-	-	-	-	-	-	-	-	-	-	-	-	-	-	-	-	-	-	-	-	-	-	-	-
NEWHALL SOLEDAD FC32CE	.00																															
NEWPORT BEACH HARBOR	.01						.01	T																								
NIPOMO 2 NW	.08						.06	.02																								
OCEANSIDE	.02															.02						T										
OJAI	T						T																									
OXNARD	.02															.02																
PACOIMA DAM FC 33 A E	T						T																									
PALOMAR MT OBSERVATORY	.00																															
PALOS VERDES EST FC43D	.00																															
PASADENA	T						T																									
PERRIS	.00																															
PIEDRA BLANCA GRD STA	.00																															
PINE CANYON PS FC321E	.00																															
PINO 2 ESE	.02						T																							.02		
PI ARGUELLO LIGHT STA	.17						.05									.10				.02												
POMONA	.00																															
POWAY VALLEY	.02						T	T							.02	T																
RAMONA SPAULDING	.00																															
RANCHITA	-	-	-	-	-	-	-	-	-	-	-	-	-	-	-	-	-	-	-	-	-	-	-	-	-	-	-	-	-	-	-	-
REDLANDS	.31							.31																								
RIVERSIDE FIRE STA #3	.00																															
RIVERSIDE EXP STA R	.00																															
SALSIPUEDES GAGING STA	.03							.03																								
SAN BERNARDINO CO HOSP	.22						.22																									
SANDBERG PTL FC130B	T																													T		
SANDBERG WB //R	.01						T																							.01		
SAN DIEGO WB AIRPORT R	T														T	T		T			T	T										
SAN DIMAS FIRE WD FC95	.00																															
SAN FERNANDO	.00																															
SAN GABRIEL CANYON PH	.00																															
SAN GABRIEL DM FC425BE	.00																															
SAN GABRIEL FIRE DEPT	.00																															
SAN JACINTO	.00																															
SAN NICOLAS ISLAND	-	-	-	-	-	-	-	-	-	-	-	-	-	-	-	-	-	-	-	-	-	-	-	-	-	-	-	-	-	-	-	-
SANTA ANA FIRE STATION	T						T																									
SANTA ANITA FERN FC432	.00																															
SANTA BARBARA	.05								T	T						.01	.04		T											T		
SANTA BARBARA FAA AP	.04						.01								T	.03	T		T						T	T						
SANTA BARBARA TV PEAK	-	-	-	-	-	-	-	-	-	-	-	-	-	-	-	-	-	-	-	-	-	-	-	-	-	-	-	-	-	-	-	-
SANTA MARIA WB AIRPORT R	.13						.09					T			T	.04											T					
SANTA MONICA	T																													T		
SANTA MONICA PIER	T																		T		T		T							T		
SANTA PAULA	.00																															
SAUGUS PWR PL NO 1	.00																															
SIGNAL HILL FC 415	.00																															
SOMIS 3 NW	.00																															
SPADRA PAC FC 356 C	.00																															
SUSEY RANCH	.13						.06									.05	.02															
SUSANA KNOLLS	-	-	-	-	-	-	-	-	-	-	-	-	-	-	-	-	-	-	-	-	-	-	-	-	-	-	-	-	-	-	-	-
THOUSAND OAKS	.10						.10									T														T		
TOPANGA PATROL STA FC6	.00																															
TORRANCE	T						T																									
TUJUNGA	.00																															
TUSTIN IRVINE RANCH	.00																															
TWITCHELL DAM	.09						.03	.06								.02	.02															
UNION OIL STEARNS ABS	.00																															
U C L A	T						T									T														T		
UPLAND 3 N	.00																															
VALLEY CENTER 2 NNE	.00																															
VAN NUYS FC 15B	.03																													.03		

See reference notes following Station Index

DAILY PRECIPITATION

Continued

CALIFORNIA
SEPTEMBER 1969

Station	Total	1	2	3	4	5	6	7	8	9	10	11	12	13	14	15	16	17	18	19	20	21	22	23	24	25	26	27	28	29	30	31
		Day of Month																														
[illegible]	.[illegible]																															
[illegible]	.[illegible]																															
[illegible]	T							T								T						T										
[illegible]	T						T																									
[illegible]	.53	.1[illegible]				.02	.28						.06		.05																	
[illegible]	.07																															
[illegible]	.00																															
[illegible]																																
[illegible]																																
[illegible]	.08						.06																									
[illegible]	.[illegible]						.02	.13																								
[illegible]	.[illegible]						.15						T		T																	
[illegible]	.07						.67																									
[illegible]	.14														.14																	
[illegible]	T							T							T			T												T		
[illegible]	T						T																									
[illegible]	.04							.04																								
[illegible]	T							T																						T		
[illegible]	-	-	-	-	-	-	-	-	-	-	-	-	-	-	-	-	-	-	-	-	-	-	-	-	-	-	-	-	-	-	-	-
[illegible]	.14							.16							.08																	
[illegible]	.60			T		T	.20	.02						.38																		
[illegible]	.35							.35																								
BOULEVARD	-	-	-	-	-	-	-	-	-	-	-	-	-	-	-	-	-	-	-	-	-	-	-	-	-	-	-	-	-	-	-	-
[illegible]	.04							.53								.51																
[illegible]	.00																															
[illegible]	1.14				.08		.20						.83	T	.06																	
[illegible]	.04																													.04		
COYOTE WELLS	T							T																								
[illegible] FAA AIRPORT	.88						T						.88																			
[illegible]	.00																															
DEEP CANYON LABORATORY	.08														.06	.02																
[illegible]	.16																.16															
[illegible]	-	-	-	-	-	-	-	-	-	-	-	-	-	-	-	-	-	-	-	-	-	-	-	-	-	-	-	-	-	-	-	-
[illegible]	.[illegible]						.40								T																	
[illegible]	.00																															
FAIRMONT	.07							.07																								
GOLD ROCK RANCH	.93	.50					.43							T																		
[illegible]	.00																															
[illegible] PUMPING PLANT	.27														.05			.22														
HESPERIA	.15						.15																									
IMPERIAL	.82							.36							.46																	
IMPERIAL FAA AP	.75						.22							T	.53																	
[illegible]	.03								.03																							
INDIO U S DATE GARDEN	T						T																									
[illegible]	.03																													.03		
[illegible]	T							T																						T		
[illegible]	.[illegible]						.09	.10					.12		.14																	
JOSHUA TREE	.50		T												.50																	
[illegible]	1.32							1.32																								
[illegible]	.05						.05																									
[illegible]	.02						.02																									
LUCERNE VALLEY	.00																															
MECCA FIRE STATION	.00																															
MITCHELL CAVERNS	.45														1.28		.17															
MOJAVE	T																													T		
MORONGO VALLEY	.02						.02							T	T																	
MOUNTAIN PASS	1.68						.13							.70			.85															
MT SAN JACINTO WSP	.47		.23				.03	T					.06		.14	.01														T		
NEEDLES FAA AIRPORT	1.49		.06			T	.02	.03					T	.86	T		1.02															
NIGHTINGALE	-	-	-	-	-	-	-	-	-	-	-	-	-	-	-	-	-	-	-	-	-	-	-	-	-	-	-	-	-	-	-	-
[illegible]	.25														.25																	
OCOTILLO WELLS	-	-	-	-	-	-	-	-	-	-	-	-	-	-	-	-	-	-	-	-	-	-	-	-	-	-	-	-	-	-	-	-
PALMDALE	T						T																									
[illegible] FAA AIRPORT	T						T	T																								
PALM SPRINGS	.03														.03																	
PARKER RESERVOIR	.81			T				.06							.30	T		.45														
RANDSBURG	.00																															
[illegible] CREEK UPPER	.00																															
[illegible]	.[illegible]						.11																									
THERMAL FAA AIRPORT	T						T								T																	
TONA	.00																															
TWENTYNINE PALMS	.22						.22																									
[illegible] RANGER STA	.00																															
[illegible] PUMP PLANT	.08		T				.08																									
WHITE MOUNTAIN 1	.00																															
WHITE MOUNTAIN 2	T								T																					T		
WILDROSE RANGER STA	-		-	-	-	-	-	-	-	-	-	-	-	-	-	-	-	-	-	-	-	-	-	-	-	-	-	-	-	-	-	-

EXTREMES

HIGHEST TEMPERATURE 2 STATIONS	118	DATE	03+
LOWEST TEMPERATURE 2 STATIONS	20	DATE	22+
GREATEST TOTAL PRECIPITATION FORT DICK	4.45		
LEAST TOTAL PRECIPITATION 159 STATIONS	.00		
GREATEST 1 DAY PRECIPITATION FORT DICK	2.85	DATE	18
GREATEST TOTAL SNOWFALL WHITE MOUNTAIN 2	T		

See reference notes following Station Index.

DAILY TEMPERATURES

Station		Day of Month 1	2	3	4	5	6	7	8	9	10	11	12	13	14	15	16	17	18	19	20	21	22	23	24	25	26	27	28	29	30	31	Average
* * *																																	
NORTH COAST DRAINAGE 01																																	
ALDERPOINT	MAX	103	105	95	86	93	98	104	103	99	97	102	99	92	78	87	80	86	85	77	70	72	82	88	84	87	88	95	89	93	85		90.1
	MIN	49	51	49	43	44	46	48	56	55	50	50	51	49	49	44	46	46	51	51	50	51	46	46	54	49	48	48	45	52	53		49.0
ANGWIN PAC UNION COL	MAX	95	98	97	88	89	88	93	90	91	91	94	87	85	78	73	68	75	78	71	73	66	80	85	84	85	91	85	72	84	85		84.0
	MIN	62	62	52	55	49	56	59	58	55	61	56	53	47	47	43	44	47	56	46	47	49	54	54	55	63	63	49	50	49	54		53.2
BIG BAR RANGER STATION	MAX																																
	MIN																																
CALLAHAN RANGER STA	MAX	96	95	88	87	93	93	93	90	91	90	93	93	86	85	84	83	81	74	66	63	76	85	78	84	87	90	84	80	78	77		84.8
	MIN	43	43	42	42	39	41	47	47	48	45	42	46	42	39	33	43	43	53	42	40	37	36	49	35	45	45	45	42	42	37		42.4
CECILVILLE 5 SE	MAX	94	91	85	86	88	92	87	87	86	88	88	89	78	78	78	78	77	60	63	59	72	80	70	78	80	83	80	79	79	72		80.1
	MIN	47	47	44	40	43	45	43	49	48	47	50	51	42	37	38	42	42	50	42	43	40	37	45	37	42	43	47	40	44	38		43.4
CLOVERDALE 3 SSE	MAX	101	102	102	90	89	98	100	94	96	93	98	86	84	87	87	72	79	84	77	75	72	88	91	86	92	97	92	89	88	92		89.4
	MIN	53	54	51	49	47	48	52	53	56	55	51	50	51	52	46	49	48	48	53	48	45	47	51	56	58	57	53	48	51	59		51.3
COVELO	MAX	97	98	98	98	95	94	96	91	93	92	95	94	94	83	85	83	82	81	72	70	70	80	86	80	87	90	91	86	82	85		87.6
	MIN	44	46	43	45	45	42	44	51	51	48	49	51	45	41	43	43	43	48	46	45	39	42	41	40	44	46	46	43	45	42		44.7
CRESCENT CITY 1 N	MAX		78	68	68	69			77	71	64	56	57			66	63	65	66	63			65	62	69	68	70			69	65		66.7
	MIN		44	50	53	50	41			50	51	48	51			42	46	52	54	55			49	56	50	53	49			47	46		49.4
DUTTONS LANDING	MAX	91	93	84	73	77	79	70	94	86	78	84	72	72		68	67	70	75	75			77	82	80	80	89	80		84	77		79.1
	MIN	54	55	54	51	46	45	46	47	54	53	52	51	52		47	46	47	40	52			47	49	51	54	54	54		52	52		50.2
ELK VALLEY	MAX																																
	MIN																																
EUREKA WB CITY	MAX	56	60	61	59	60	59	69	75	57	55	56	55	60	60	54	66	73	67	66	66	59	66	68	62	64	61	59	66	61	65		62.2
	MIN	49	50	51	48	47	48	48	55	51	50	50	50	52	50	47	44	54	57	57	51	51	51	55	54	53	50	50	50	53	48		50.8
FERNDALE 2 NW	MAX	64	64	65	64	63	62	70	77	70	70	56	58	64	64	60	70	75	77	76	69	65	70	73	67	67	64	67	70	65	68		67.1
	MIN	45	50	45	42	40	39	43	48	47	46	50	50	52	45	41	39	49		55	49	51	49	51	52	49	46	48	44	52	49		47.1
FOREST GLEN	MAX	99	98	98	94	98	95	98	91	90	93	95	95	95	84	86	84	83	83	71	69	64	78	85	78	84	88	91	86	86	84		87.4
	MIN	42	43	41	41	43	43	49	48	48	44	46	48	41	38	40	43	41	42	45	43	40	38	41	46	42	43	44	40	44	38		42.8
FORT BRAGG	MAX	67	60	64	69	57	55	59	77	71	67	57	58	57	63	61	60	64	70	68	69	64	63	66	69	63	68	61	59	64	64		63.8
	MIN	48	43	44	47	47	44	45	55	52	49	49	49	47	45	49	45	46	55	53	54	53	48	49	50	50	50	51	50	52	47		48.9
FORT BRAGG AVIATION	MAX	57		67	60	55	59	73	71	65	57	58	60	68		60	65		66	67	67	65	64			69				66	66		63.9
	MIN	43		41	44	48	44	48	51	48	44	49	47	44		45	43		52	54	52	50	44			48				48	43		46.8
FORT JONES RANGER STA	MAX	98	99	95	88	93	95	95	93	91	93	94	94	93	93	89	84	84	80	70	68	75	83	84	83	88	91	90	89	85	80		87.9
	MIN	39	38	39	30	33	34	40	43	44	39	42	41	37	35	29	41	40	50	41	39	34	30	48	30	35	35	39	34	38	33		37.7
FORT ROSS	MAX	62	60	63	59	64	70	79	71	64	66	59	60	66	58	62	68	65	64	64	66	67	68	72	68	73	65	64	61	70	68		65.5
	MIN	45	46	47	51	50	49	54	54	54	49	50	54	52	43	52	48	48	57	49	51	48	47	46	48	50	48	53	52	50	49		49.8
GRATON	MAX	97	101	95	80	82	84	98	97	90	78	91	77	76	75	72	70	79	83	76	78	69	87	87	88	90	95	86	74	88	84		84.2
	MIN	44	45	43	43	48	43	47	55	49	47	47	49	51	42	48	46	41	45	45	45	41	42	41	41	45	48	50	47	52	45		45.8
HAPPY CAMP RANGER STA	MAX	105	101	97	85	93	94	99	97	96	94	99	98	97	84	85	85	85	71	73	67	74	81	84	69	82	89	91	88	86	82		87.7
	MIN	49	46	48	42	44	44	49	52	52	49	52	51	48	40	41	44	50	55	53	52	48	44	48	52	49	47	46	44	46	43		47.6
HEALDSBURG	MAX	106	103	90	89	91	100	102	96	90	99	86	86	82	77	75	81	86	78	78	72	90	92	91	94	100	91	79	92	93	91		89.3
	MIN	52	51	49	49	49	48	63	60	53	54	53	53	53	48	51	51	42	60	50	51	52	48	47	53	55	55	50	52	58	50		52.0
HILTS	MAX	95	96	82	70	77	83	92	92	90	84	90	90	88	72	73	80	78	80	71	63	61	71	79	71	77	82	88	82	81	76		80.5
	MIN	48	55	46	39	39	42	47	51	52	48	49	51	51	37	36	37	45	47	50	45	37	39	39	39	40	43	43	42	45	42		44.1
HOOPA	MAX	100	100	95	90	91	93	99	96	95	93	97	97	92	77	84	84	81	85	74	67	72	80	80	77	84	86	90	86	85	83		87.1
	MIN	51	51	51	45	47	43	54	55	57	52	55	56	50	43	45	45	48	55	55	54	52	50	54	57	49	51	51	45	46	46		50.4
KENTFIELD	MAX	92	95	89	80	87	81	87	93	95	82	93	75	76	73	64	66	75	80	79	78						93	69		87	81		82.1
	MIN	52	52	49	47	47	50	55	59	54	53	51	50	52	45	45	46	49	58	55	53						47	51		48	52		50.8
KLAMATH	MAX	63	68	76	72	67	67	70	78	66	61	59	59	68	70	60	69	65	69	63	59	61	67	67	64	69	65	62	69	64	66		66.1
	MIN	48	51	50	45	44	47	48	53	49	51	52	50	53	45	42	45	52	55	51	57	57	50	58	59	50	51	52	47	51	50		50.4
LAKE PILLSBURY NO 2	MAX	98	100	97	94	93	98	93	92	95	96	94	93	89	83	79	80	80	76	71	69	82	88	83	89	93	93	87	88	86	85		88.1
	MIN	41	44	44	46	42	43	55	47	49	47	47	47	45	41	41	42	42	53	40	44	38	39	36	41	44	45	44	41	49	38		43.8
LAVA BEDS NAT MONUMENT	MAX	90	92	86	73	78	80	85	83	84	82	82	83	85	73	69	76	74	76	66	65	58	67	78	69	79	77	82	78	77	72		77.3
	MIN	51	55	48	40	41	45	55	57	53	50	51	50	48	38	37	44	45	46	41	41	36	40	50	38	44	43	48	45	48	43		45.7
MOUNT HEBRON RS	MAX	88	91	86	72	76	82	86	86	85	81	82	83	84	69	70	71	73	77	68	62	56	63	79	67	75	79	81	80	77	73		76.7
	MIN	37	39	32	28	30	31	39	46	43	39	41	40	35	26	25	34	37	49	37	36	30	30	34	28	31	34	36	32	34	34		34.9
NAPA STATE HOSPITAL	MAX	98	98	90	80	83	91	99	96	89	89	85	75	74	69	70	72	77	78	76	71	80	87	83	85	94	87	74	[illegible]	87	83		83.6
	MIN	54	55	52	52	47	51	58	62	55	55	54	52	53	53	47	48	47	00	51	52	49	49	48	52	50	56	54	48	57	50		52.4
ORICK PRAIRIE CREEK PK	MAX	76	70	74	74	72	74	79	81	79	65	61	60	66	71	65	72	69	70	70	68	70	70	67	71	71	70	69	71	71	68		70.5
	MIN	42	48	40	37	38	39	42	45	46	49	50	51	53	35	36	39	48	53	55	52	48	46	52	50	45	42	45	41	46	40		45.1
ORLEANS	MAX	102	99	94	95	96	98	100	98	97	100	99	97	89	87	87	83	82	76	73	72	80	82	83	85	89	90	89	87	83	77		89.0
	MIN	49	49	50	50	48	48	47	53	56	56	55	51	50	44	45	46	51	57	55	55	53	50	51	55	52	50	50	45	51	46		50.6
PETALUMA FIRE STA 2	MAX	95	94	90	84	85	94	96	92	81	90	79	77	80	75	72	75	72	75	71	67		82	82	87	94	91	75	88	84	82		83.1
	MIN	52	49	50	51	51	49	61	59	54	52	53	52	53	44	50	52	49	61	56	57		46	46	53	52	53	56	54	56	52		52.5
POINT ARENA	MAX	69	67	65	63	58	70	81	75	74	63	57	59	66	60	58	68	68	69	66	69	67	68	67	72	70	66	66	68	70	67		66.9
	MIN	50	45	46	45	49	47	51	54	51	52	49	50	50	48	48	43	51	57	53	52	53	48	48	51	53	50	52	48	51	50		49.8
POTTER VALLEY PH	MAX	102	103	104	100	96	99	100	94	96	99	98	98	97	89	85	82	87	81	75	72	85	88	87	92	95	97	95	91	92	92		92.4
	MIN	49	51	52	53	49	50	62	62	56	55	55	55	53	47	48	46	46	61	42	46	43	47	45	45	52	56	49	47	48	51		50.7
RICHARDSON GROVE ST PK	MAX	99	101	90	82	89	94	98	97	95	93	100	97	88	73	83	80	81	79	74	69	69	79	84	81	85	86	92	83	88	82		86.4
	MIN	50	49	53	50	48	48	48	58	56	53	53	53	53	46	45	45	46	53	53	52	52	48	48	52	52	52	50	46	48	48		50.3
SAINT HELENA	MAX	103	102	91	89	92	96	98	97	90	97	85	84	78	75	74	79	83	77	74	70	86	91	90	92	97	96	91	90	90	90		87.9
	MIN	51	53	50	52	44	48	66	58	53	53	52	48	55	55	50	48	44	55	47	44	46	45	44	48	52	52	48	48	54	46		50.3
SAN RAFAEL	MAX		92	83	82	97	84	93	94	91	88	86	74	74	76	76	75	78	77	76	70	81	85	86	83	93	93		86	88	83		83.7
	MIN	56	56	52	51	49	52	64	61	57	56	54	53	54	50	49	49	49	54	57	57	52	51	48	51	52	54		50	59	50		53.3
SANTA ROSA	MAX	100	97	83	83	85	98	99	93	93	92	80	80	78	74	70	77	81	76	76	70	85	87	86	90	95	90	75	89	86	90		85.3
	MIN	50	49	49	50	50	49	60	59	54	52	52	51	53	45	52	50	46	59	50	50	46	46	45	52	53	53	55	53	53	50		51.2

See Reference Notes Following Station Index

Station		Day of Month 1	2	3	4	5	6	7	8	9	10	11	12	13	14	15	16	17	18	19	20	21	22	23	24	25	26	27	28	29	30	31	Average
SAWYERS BAR RANGER STA	MAX																																
	MIN																																
SCOTIA	MAX	81	73	70	65	[illegible]	71	76	86	85	78	67	65	61	64	67	66	71	77	75	68	70	66	70	74	70	70	71	68	75	70		71.3
	MIN	48	49	49	44	44	46	49	57	52	51	49	51	52	46	42	42	45	57	55	53	52	48	53	55	51	49	51	49	53	49		49.7
SHELTER COVE	MAX	64	60	88	60	54	59	78	75	73	68	69	60	75	67	57	58	64	65	65	64	73	68	71	69	77	67	61	60	76	77		68.7
	MIN	51	48	58	49	47	45	49	51	53	50	50	50	51	52	50	51	46	56	55	52	52	55	54	53	60	57	52	51	54	55		51.9
SONOMA	MAX	103	100	87	91	92	95	99	94	92	97	91	90	81	76	76	80	82	79	78	70	86	90	88	90	97	86	81	90	91	87		88.0
	MIN	47	48	47	44	40	45	61	57	50	50	48	50	47	41	45	44	42	58	48	47	43	44	41	48	49	50	51	52	53	48		47.9
TRINITY DAM DISTRICT	MAX	95	93	94	87	89	88	93	83	89	89	89	89	92	82	80	76	78	77	70	68	63	73	80	71	78	83	86	81	79	79		82.5
	MIN	52	54	52	49	53	52	55	55	56	54	55	56	52	46	39	46	47	49	47	48	44	45	45	48	48	50	52	48	49	48		49.8
TULELAKE	MAX	93	90	93	78	82	87	87	86	84	85	86	86	65	72	76	76	77	74	67	61	69	80	79	76	80	84	83	79	78	69		79.7
	MIN	40	43	42	33	33	34	40	53	45	42	42	45	43	30	29	38	35	51	41	38	29	34	49	33	37	38	40	37	38	39		39.0
UKIAH	MAX	104	105	99	96	95	101	98	96	99	101	97	100	92	83	79	82	86	76	72	71	85	90	83	90	94	95	88	93	90	84		90.8
	MIN	53	51	54	54	50	54	63	60	58	59	51	55	53	48	49	47	48	62	52	47	46	49	49	51	54	55	52	53	57	51		52.8
WEAVERVILLE RANGER STA	MAX	99	99	92	95	93	94	98	89	92	91	95	95	95	84	84	83	83	81	70	70	67	80	87	70	84	88	91	87	86	83		86.8
	MIN	43	46	44	41	43	43	56	49	49	47	49	50	46	42	37	45	43	52	47	43	39	39	47	42	43	45	48	42	46	45		45.0
WEED FIRE DEPARTMENT	MAX	90	92	88		77	82	84	83	87	84	84	85	87	83	70	76	77	77	67	65	57	65	78	72	74	78	85	80	79	76		78.7
	MIN	43	47	44		38	41	44	55	52	46	49	48	45	35	36	38	54	54	42	41	36	36	39	37	38	42	42	43	43	39		43.0
WILLITS 1 NE	MAX	95	97	96	91	90	94	92	91	92	93	92	93	88	83	78	74	77	74	68	67	76	81	81	84	88	91	88	87	83	80		85.5
	MIN	44	45	45	47	43	43	56	51	50	49	48	50	40	40	42	40	43	59	44	45	48	42	43	53	46	48	44	42	48	40		45.9
WILLOW CREEK 1 NW	MAX	104	104	100	96	96	98	103	98	98	98	101	100	97	83	88	88	85	86	77	67	72	82	84	78	86	89	92	90	88	79		90.2
	MIN	48	48	48	48	46	46	53	53	55	50	53	55	48	42	43	46	48	51	54	52	50	47	49	56	47	48	50	43	46	43		48.9
YREKA	MAX	95	98	93	81	84	89	93	90	90	90	91	92	91	78	76	82	80	85	74	68	62	73	81	73	79	85	87	83	82	79		83.5
	MIN	50	54	48	41	44	46	47	54	54	51	53	53	49	41	38	40	50	53	49	49	40	41	43	43	44	48	48	46	46	44		46.9
* * *																																	
SACRAMENTO DRAINAGE 02																																	
ADIN RANGER STATION	MAX	93	92	86	82	84	90	87	90	86	86	87	87	80	79	84	74	76	72	68	67	72	79	75	79	84	83	80	77	76	76		81.0
	MIN	31	44	36	33	42	41	45	52	42	38	30	45	38	32	34	34	33	41	42	40	26	34	39	33	37	39	38	44	43	39		38.2
ALTURAS RANGER STATION	MAX	95	94	89	77	81	84	90	90	87	85	85	85	87	85	75	75	74	78	74	67	68	70	80	68	78	83	85	78	80	73		80.7
	MIN	40	41	42	31	36	38	40	50	41	45	40	41	41	34	30	32	32	38	45	30	30	31	37	33	33	39	36	36	44	36		37.4
AUBURN	MAX	98	101	103	97	95	96	95	88	96	95	95	96	94	85	80	80	80	82	82	76	75	84	86	88								89.5
	MIN	64	60	69	64	59	60	52	59	68	65	64	65	61	52	50	50	50	53	54	54	50	50	56	59								58.3
BERRYESSA LAKE	MAX	98	100	102	97	94	95	98	95	96	97	98	95	93	83	80	75	81	84	77	78	73	85	90	90	90	95	91	81	89	90		89.7
	MIN	61	61	62	60	56	57	62	65	65	64	63	61	59	54	52	52	55	55	56	54	53	54	55	56	58	60	56	56	55	59		57.9
BLUE CANYON WB AIRPORT	MAX	86	84	80	79	79	83	71	78	79	79	78	77	74	69	68	67	69	64	62	58	69	72	73	75	79	77	75	76	72	71		74.1
	MIN	67	66	62	59	60	65	56	61	62	59	61	59	56	52	52	50	51	50	46	43	45	53	54	53	59	59	55	54	55	52		55.9
BOWMAN DAM	MAX		86	85	80	79	87	74	77	79	80	79	78	73	70	79	72	69	65	64	59	69	73	72	76	80	78	74	76	71	71		75.0
	MIN		56	57	53	52	57	58	57	54	54	55	54	51	47	46	46	45	48	47	43	43	46	47	49	53	50	50	48	50	46		50.4
BRANNAN ISLAND	MAX	99	102	102	92	91	92	96	92	96	93	98	88	88	80	75	73	78	78	79	74	74	83	88	87	89	94	92	76	86	89		87.5
	MIN	65	65	60	57	45	45	62	68	62	60	56	56	48	45	53	46	46	55	57	58	50	54	58	60	57	58	46	55	57	53		55.2
BROOKS FARNHAM RANCH	MAX	100		104		99	95	99	95	96	99	100	96	96	90	84	82	84	87	78	80	79	87	90	91	93	93	94	90	88	91		91.4
	MIN	54		58		51	54	60	59	58	59	59	55	56	51	46	47	48	53	53	53	47	47	49	53	53	56	53	50	57	51		53.2
BURNEY	MAX	95	93	92	85	86	86	92	81	87	88	89	88	89	80	78	77	76	78	75	67	65	76	80	74	82	87	85	82	81	79		82.4
	MIN	40	40	42	42	37	35	45	49	43	42	43	44	44	35	29	33	34	38	45	23	29	31	36	29	36	37	35	35	40	35		38.2
CANYON DAM	MAX	90	89	90	87	85	85	78	83	84	82	84	86	83	77	78	73	75	72	68		70		79	76	80		83	79	76	76		80.3
	MIN	45	44	46	41	41	41	48	46	42	45	45	45	42	38	34	36	35	42	42		32		35	36	40		40	37	44	39		40.8
CENTERVILLE PH	MAX	106	105	104	102	101	96	104	103	98	99	97	96	94	86	85	85	86	85	80	81		82	92	94	97	100	101		102	100		95.0
	MIN	56	55	60	56	52	51	56	55	57	58	57	56	34	39	42	45	46	55	54	48		49	47	47	48	48	49		50	46		50.6
CHESTER	MAX	91	89	86	83	85	90	87	84	86	86	87	86	80	78	75	75	78	73	68	66	75	79	77	81	85	84	85	80	77	78		81.1
	MIN	41	41	43	37	39	36	45	39	39	43	43	43	42	36	31	33	33	45	44	40	30	33	35	34	36	39	37	35	41	36		38.3
CHICO EXPERIMENT STA	MAX	104	103	101	97	93	102	100	97	99	97	95	93	91	84	82	83	83	83	80	76	86	87	88	92	94	93	91	89	89	90		91.4
	MIN	58	57	62	61	54	55	67	64	62	64	61	61	58	52	46	49	50	62	58	53	47	53	53	57	58	57	56	51	59	55		56.7
CLARKSBURG	MAX	100	103	102	94	93	93	95	93	97	96	97	90	91	80	77	77	80	83	81	79	78	85	88	90	90	95	92	81	87	90		89.2
	MIN	59	62	61	53	53	53	55	63	60	59	59	54	53	52	50	49	50	51	54	53	49	48	54	55	55	55	55	50	51	54		54.3
CLEARLAKE HIGHLANDS	MAX	100	102	103	100	99	98	99	93	98	99	100	97	96	93	85	85	85	87	76	75	82	85	92	90	90	95	95	91	91	91		92.4
	MIN	43	47	48	49	44	47	60	52	54	51	51	50	51	45	43	44	49	47	55	50	42	42	41	45	48	48	45	45	54	55		48.2
COLFAX	MAX		99	99	96	91			92	92	92	91	89			89	85	81	81	74			85	86	87	89	92			89	85		88.8
	MIN		58	69	65	63			65	64	63	65	63			52	50	54	55	56			48	56	58	58	63			58	58		59.1
COLUSA 1 SSW	MAX	98	104	99	96	93	99	90	98	99	99	95	93	91	85	80	82	84	84	81	78	87	89	90	90	92	93	90	87	92	89		90.9
	MIN	57	59	61	59	59	56	68	60	60	60	61	59	56	53	46	49	50	60	56	53	51	52	54	52	55	60	55	50	56	52		56.0
DAVIS 2 WSW	MAX	100	104	102	94	95	93	95	95	97	97	98	94	91	83	78	79	81	84	83	82	79	87	89	90	90	96	93	88	88	91		90.5
	MIN	58	60	61	54	49	52	68	61	59	57	55	63	54	50	45	46	47	58	52	51	51	52	50	53	54	55	53	49	56	52		54.2
DEER CREEK POWER HOUSE	MAX		90	87	85	84	87	84	82	83	83	82			82	75	73	74	73			73	75	77	78	78			82	78	76		80.0
	MIN		49	51	47	44	47	52	50	49	46	47			44	40	40	41	44			39	53	42	41	43			43	47	42		45.3
DE SABLA	MAX		95	94	91	90	94	94	90	88	90	89	87	86	81	78	77	78	77	70	69	79	80	81	84	87	88	85	83	83	83		84.5
	MIN		56	58	54	54	54	59	56	55	56	56	48	60	48	44	46	46	54	50	44	43	47	52	49	47	52	56	53	52	50		51.7
DOBBINS COLGATE	MAX		104	104	98	96			95	98	98	96	95	94			82	85	80	79			89	89	89	92	93			92	91		92.3
	MIN		59	67	62	57			59	63	63	63	63			48	49	51	56	56			48	48	57	55	58			56	55		56.8
DOWNIEVILLE RANGER STA	MAX	92	94	93	89	84	87	93	81	81	84	88	88	84	82	85	79	77	79	73	71	67	79	80	81	84	86	85	81	85	81		83.1
	MIN	47	50	50	48	49	48	51	50	50	49	49	49	47	45	40	41	41	43	49	46	40	40	41	41	42	45	45	44	45	43		45.6
EAST PARK RESERVOIR	MAX	98	101	99	96	94	91	100	87	93	96	97	94	92	87	81	79	79	85	82	77	75	84	85	86	90	94	91	86	87	90		89.2
	MIN	54	59	57	54	52	55	68	59	60	59	58	56	55	55	46	48	50	53	49	52	44	48	47	51	53	55	56	52	62	50		53.9
FAIRFIELD FIRE STATION	MAX	101	104	101	89	89	92	95	95	95	93	98	85	85	76	73	74	78	82	78	78	70	85	90	87	90	96	88	81	89	89		87.5
	MIN	58	63	61	55	54	56	68	61	61	59	57	54	55	54	51	51	54	58	56	56	54	53	56	59	57	59	52	51	59	56		56.6
FOLSOM DAM	MAX	100	104	106	97	96	96	96	90	99	99	98	94	94	86	81	80	83	83	84	80	79	85	89	90	91	94	94	84	90	92		91.1
	MIN	70	68	67	63	60	61	65	68	64	63	62	60	56	53	50	51	53	56	57	55	52	52	57	58	61	65	57	53	56	58		59.0

See Reference Notes Following Station Index

DAILY TEMPERATURES

Station		Day of Month 1	2	3	4	5	6	7	8	9	10	11	12	13	14	15	16	17	18	19	20	21	22	23	24	25	26	27	28	29	30	31	Average
GEORGETOWN RANGER STA	MAX	95	98	98	92	90	90	92	79	90	89	89	88	88	85	79	78	77	78	76	71	70	79	83	84	86	88	87	85	87	85		85.2
	MIN	57	54	67	59	61	63	62	60	62	61	62	61	61	53	52	52	52	51	50	44	42	41	55	57	58	61	60	57	57	56		56.3
GRASS VALLEY NO. 2	MAX	96	99	98	92	89	90	94	83	91	91	90	89	88	83	78	77	77	77	74	72	71	80	83	83	87	89	88	85	88	84		85.5
	MIN	53	58	60	55	52	54	58	57	57	55	54	55	55	49	45	44	46	46	54	49	45	47	48	48	48	51	54	53	53	50		51.8
HAT CREEK PH NO 1	MAX	99	96	95	86	89	92	95	86	91	90	91	92	92	84	81	80	79	81	74	71	75	83	82	79	84	89	88	86	83	81		85.8
	MIN	40	41	42	35	38	36	44	48	43	42	43	43	44	35	31	33	34	42	46	44	30	31	36	33	36	39	38	36	40	36		38.6
JESS VALLEY	MAX	91	90	83	77	80	87	88	84	81	80	81	81	82	78	74	72	77	75	69	64	68	79	72	76	81	83	81	82	72	71		78.6
	MIN	47	48	42	33	40	42	44	54	43	43	44	42	43	34	35	36	39	44	44	37	32	35	43	38	39	43	44	40	44	40		41.1
LAKEPORT	MAX	100	101	101	100	97	101	97	97	97	99	98	96	94	88	83	85	85	81	75	73	79	90	89	85	95	94	92	84	89	88		91.1
	MIN	51	51	52	52	49	52	66	57	56	55	54	53	53	48	48	46	46	59	49	44	42	47	46	48	51	53	50	48	56	49		51.0
LAKESHORE	MAX	99	100	97	96	92	101	91	94	98	99	97	97	88	86	82	83	82	75	78	70	86	84	80	89	95	92	86	88	84	84		89.1
	MIN	53	56	64	63	55	56	60	58	60	61	59	58	55	54	44	49	48	61	49	56	49	51	51	53	60	54	54	50	54	48		54.8
LAKE SPAULDING	MAX			82	79	79	84	76	77	79	79	78	78	73	71	70	68	71	66	64		70	74	74	76	80	78	74	77	73	72		74.9
	MIN			48	44	42	49	47	51	47	45	45	45	43	40	39	38	37	39	49		37	39	39	39	44	44	41	40	45	38		42.7
LAKE SPAULDING DAM	MAX			87	79	79	85	81	81	85	82													44	45	49	49	47	46				47.9
	MIN			54	50	49	42	56	53	50	49	50	51	47	45	45	43	42	44	52													
MANZANITA LAKE	MAX	87	86	85	81	78	80	80	75	77	80	80	78	81	75	72	72	67	71	64	73	52	67	73	69	74	78	77	72	73	68		74.8
	MIN	50	45	47	44	43	44	40	44	45	49	46	49	44	38	32	32	36	35	34	32	34	34	33	37	38	38	36	33	33	40		39.5
MARYSVILLE	MAX	101	104	105	100	97	97	100	96	100	100	100	97	95	89	83	85	83	87	85	81	80	88	89	94	96	95	96	89	91	94		93.2
	MIN	65	64	61	62	57	60	69	65	64	63	63	60	58	53	50	50	51	61	56	53	53	54	56	55	57	59	58	54	59	56		58.2
MC CLOUD	MAX	96	93	93	84	88	85	93	79	87	89	89	90	51	90	85	75	76	75	68	67	78	76	78	71	80	85	85	83	80	75		82.8
	MIN	44	44	43	38	40	40	40	40	49	47	48	47	40	40	30	32	39	42	41	40	42	34	38	37	39	44	44	40	42	39		40.8
MINERAL	MAX	90	90	87	83	81	82	89	77	81	82	84	82	82	77	75	72	71	74	69	63	63	71	74	73	77	80	79	76	78	71		77.8
	MIN	45	45	46	43	40	42	48	41	43	45	44	44	43	36	32	32	35	41	47	34	31	36	39	36	39	42	41	39	42	37		40.3
MONTICELLO DAM	MAX	99	104	103	99	95	96	97	93	97	96	98	93	95	87	83	80	81	84	78	79	75	87	90	90	92	97	93	80	89	91		90.7
	MIN	59	59	60	57	54	53	59	63	61	61	61	59	58	50	49	49	50	52	56	54	53	52	51	52	58	58	54	53	52	57		55.5
MOUNT SHASTA WB CITY	MAX	91	89	74	78	83	91	78	85	85	87	88	90	74	73	74	73	72	62	64	56	67	75	69	76	80	84	78	78	73	74		77.4
	MIN	51	53	51	45	42	45	53	53	54	51	52	53	48	40	35	43	42	49	40	43	44	40	48	40	48	47	49	44	47	49		46.6
NEVADA CITY	MAX	91	93	93	89	88	88	88	81	85	86	88	84	84	82	78	77	74	76	74	71	68	75	77	80	79	82	84	81	81	80		81.9
	MIN	47	50	51	49	45	45	51	52	51	48	48	49	48	43	39	39	40	42	49	45	39	39	41	42	42	44	46	45	45	45		45.3
ORLAND	MAX	101	105	104	98	96	98	102	95	98	101	99	95	94	87	84	83	83	85	84	78	78	88	89	88	94	97	94	86	91	91		92.2
	MIN	60	62	66	68	56	59	66	62	65	65	62	62	58	54	49	52	53	59	56	54	54	50	52	57	60	59	56	52	57	56		58.0
OROVILLE	MAX	101	105	104	99	97	97	100	96	100	99	99	95	95	89	82	84	82	85	83	81	79	88	90	92	92	95	95	87	90	92		92.4
	MIN	68	69	68	64	59	63	72	68	67	68	66	65	61	55	51	54	54	62	60	55	53	55	59	56	59	63	60	56	62	58		61.0
PARADISE	MAX	95	96	98	93	91	90	94	90	91	90	93	89	87	84	79	78	77	79	74	72	71	80	81	83	86	89	89	81	85	86		85.7
	MIN	68	71	70	66	64	66	70	69	68	67	68	48	62	55	51	53	54	58	57	49	53	58	61	59	60	63	65	63	64	59		61.3
PLACERVILLE	MAX	98	97	99	94	92	92	88	82	91	91	92	91	89	86	81	80	79	80	78	73	72	78	84	87	86	89	88	85	88	87		86.6
	MIN	52	53	61	55	53	57	63	58	58	55	56	56	55	50	46	45	47	50	53	50	44	42	49	49	50	52	51	50	54	50		52.1
PLACERVILLE IFG	MAX	98	100	97	92	92	91	78	90	90	91	89	89	85	79	78	86	79	77	73	69	78	81	86	85	88	90	85	88	86	84		85.8
	MIN	72	72	70	64	65	69	64	65	66	66	66	64	62	58	57	53	56	52	54	47	49	56	57	60	61	63	63	60	64	59		61.1
PLATINA	MAX	98	96	98	92	92	97	98	96	96	95	95	93	92	89	87	79	79	75	71	69	70	82	81	88	86	87	88	89	86	83		87.6
	MIN	55	58	63	52	47	48	56	55	64	58	53	53	51	50	41	46	46	52	49	46	47	53	47	50	64	47	47	48	63	54		52.1
PORTOLA	MAX	93	90	90	88	82	91	89	83	84	85	86	85	80	77	76	74	77	75	68	69	71	80	81	79	84	81	81	82	80	75		81.2
	MIN	36	40	42	38	32	39	42	49	39	40	40	38	36	36	33	31	29	37	47	39	28	30	32	34	35	33	34	33	34	34		36.3
QUINCY	MAX	100	99	96	91	90	92	103	89	91	94	96	94	93	85	82	83	80	84	80	77	72	83	87	85	91	94	92	86	89	84		88.7
	MIN	35	37	39	38	36	36	50	46	40	43	44	43	41	37	31	34	33	41	49	47	34	31	34	33	36	39	37	34		36		38.4
RED BLUFF WB AIRPORT	MAX	105	105	99	99	97	106	96	97	102	103	100	97	91	87	84	85	86	84	79	78	89	89	87	94	99	95	88	91	88	89		93.0
	MIN	63	66	66	68	60	62	69	66	70	67	66	66	63	59	51	57	57	64	63	58	54	53	58	60	65	65	60	56	61	55		61.6
REDDING FIRE STA NO 2	MAX	104	103	103	100	98	105	103	98	100	102	102	98	95	90	87	85	85	84	80	78	89	88	87	93	98	97	96	91	89	89		93.9
	MIN	66	70	71	67	66	67	66	69	69	73	71	70	64	63	55	58	58	63	57	59	56	56	62	61	68	65	64	62	60	57		63.8
ROCKLIN	MAX	99	105	107	100	98	101	99	95	100	99	101	97	98	88	84	83	86	86	87	82	80	85	91	93	90	95	96	88	88	94		93.2
	MIN	60	62	63	69	60	60	66	63	59	58	60	59	56	55	48	50	53	55	54	54	45	50	58	52	55	60	56	56	57	52		56.8
SACRAMENTO AP AIRPORT	MAX	104	104	96	95	94	95	95	99	98	100	92	93	83	80	79	82	85	84	83	80	88	90	92	91	96	95	83	88	92	89		90.8
	MIN	62	63	63	54	56	57	71	63	62	61	60	55	57	53	49	50	53	59	53	55	51	54	58	56	57	59	56	52	61	56		57.2
SACRAMENTO WB CITY	MAX	104	104	96	95	94	96	94	100	98	99	94	93	82	78	79	83	84	84	80	80	87	91	91	90	95	94	83	88	91	89		90.5
	MIN	63	67	66	58	58	60	72	68	63	63	63	57	58	54	51	52	55	61	56	56	54	59	62	59	62	66	57	54	64	59		59.9
SHASTA DAM	MAX	100	100	99	90	93	91	97	87	95	97	95	97	94	87	84	83	81	80	79	75	71	72	83	79	90	94	91	85	86	83		87.9
	MIN	66	69	72	69	63	66	69	68	69	72	70	69	66	65	56	57	58	60	59	57	56	57	59	61	62	66	64	62	61	60		63.7
SIERRA CITY	MAX	91	92	91	86	85	85	93	80	84	86	87	86	84	80	78	77	74	77	70	70	67	80	81	78	82	88	86	80	83	78		82.0
	MIN	55	53	50	49	44	46	55	51	51	51	51	53	45	41	39	37	40	40	48	43	41	45	41	42	44	47	44	45	45	44		46.0
SIERRAVILLE RANGER STA	MAX	92	93	89	83	81	82	89	80	81	83	84	85	82	77	75	75	72	75	71	68	65	71	81	77	87	87	85	78	81	76		80.2
	MIN	42	43	52	39	35	41	53	51	43	42	41	43	37	38	34	34	31	45	46	37	32	31	37	33	37	39	39	34	42	40		39.7
SODA SPRINGS 1 E	MAX	80	79	74	73	73	81	71	71	73	74	74	74	68	66	70	63	66	56	58	54	65	70	66	72	77	74	69	72	67	68		69.9
	MIN	45	46	40	42	45	50	46	43	41	40	43	42	44	41	39	35	41	43	39	34	37	37	37	41	41	40	36	43	39	39		41.0
STONY GORGE RESERVOIR	MAX	102	102	98	96	92	102	97	96	98	99	95	95	93	84	81	81	84	84	81	77	86	87	87	91	97	94	88	89	87	88		91.0
	MIN	59	61	61	57	55	59	69	63	65	62	61	61	58	56	49	53	54	59	54	53	49	51	50	51	58	58	56	53	62	54		57.0
STRAWBERRY VALLEY	MAX	92	90	86	84	84	89	79	84	85	85	82	81	78	75	73	72	73	69	68	65	74	77	78	81	84	82	80	80	78	76		79.5
	MIN	52	51	53	50	47	51	51	52	49	52	51	51	48	45	41	42	42	47	54	42	41	41	43	43	48	49	48	47	50	45		47.5
TURNTABLE CREEK	MAX	105	105	94	91	98	96	102	104	100	103	103	100	100	92	89	86	86	84	76	75	72	85	87	79	91	97	98	92	94	86		92.3
	MIN	64	67	70	67	66	64	66	67	68	69	69	68	60	58	55	55	58	59	56	56	58	56	59	60	62	65	65	60	60	58		62.2
TWIN LAKES	MAX																																
	MIN																																
VACAVILLE	MAX	104	104	103	95	95	97	96	99	97	99	97	94	89	81	80	81	86	82	80	78	92	88	90	91	95	93	88	88	91	89		91.4
	MIN	57	59	60	53	49	54	71	60	58	56	56	53	54	49	46	46	48	60	52	55	48	49	50	52	54	55	55	48	56	54		53.9
VOLTA POWER HOUSE	MAX	97	97	97	91	91	97	97	93	93	95	95	92	91	84	80	79	80	78	74	70	81	83	82	87	92		91	84	84	82		87.5
	MIN	63	67	65	69	57	62	65	65	65	66	66	61	59	50	50	51	52	53	57	52	50	53	54	54	60		56	56	57	52		58.2
WHISKEYTOWN RES	MAX	104	101	101	94	95	94	103	90	95	96	97	96	97	90	85	82	84	83	78	75	70	85	85	82	88	92	92	87	88	86		89.8
	MIN	62	68	67	62	60	63	66	65	67	67	66	65	63	58	52	54	54	55	54	55	56	57	56	59	61	63	59	57	60	60		60.4

See Reference Notes Following Station Index

DAILY TEMPERATURES

Station		Day of Month 1	2	3	4	5	6	7	8	9	10	11	12	13	14	15	16	17	18	19	20	21	22	23	24	25	26	27	28	29	30	31	Average
WILLIAMS	MAX	100	103	104	98	96	95	100	91	99	99	99	96	95	88	83	82	82	85	85	81	80	86	90	91	90	93	95	89	88	93		91.9
	MIN	63	63	63	62	55	55	63	65	65	65	62	61	57	53	50	50	51	53	54	51	55	53	53	52	58	59	57	52	60	54		57.1
WILLOWS	MAX	98	100	100	95	94	92	101	95	96	98	96	93	92	85	83	80	82	84	83	79	78	88	88	88	93	96	92	85	90	91		90.5
	MIN	59	65	60	63	56	59	66	61	64	63	60	60	60	54	51	52	51	60	55	54	56	52	54	58	58	60	58	53	59	57		57.9
WILLOWS SPK	MAX	100	101	101	96	94	99	93	100	99	99	98	94	92	85	92	92	84	85	85	77		87	87	92	95	95	92	89	92	92		92.7
	MIN	60	58	66	65	57	61	69	61	68	67	68	67	59	55	49	50	53	59	53	54	54	56	52	64	62	59	57	54	52	55		58.9
WINTERS	MAX	102	104	106	98	97	97	96	95	99	98	100	96	98	87	83	80	83	86	83	81	82	89	91	93	92	98	95	90	90	94		92.9
	MIN	63	65	59	58	54	60	69	65	62	61	59	58	56	54	50	50	51	60	60	58	55	50	51	56	57	59	56	53	59	60		57.6
WOODLAND 1 WNW	MAX	101	105	105	98	97	96	98	95	99	99	99	94	95	87	80	82	83	86	84	83	82	87	91	92	90	95	95	89	89	93		92.3
	MIN	60	64	60	56	51	57	69	64	61	61	60	55	54	51	46	47	51	51	54	53	54	53	54	55	51	57	54	51	59	52		55.5
* * *																																	
NORTHEAST INTERIOR BASINS 03																																	
BOCA	MAX	89	90	87	63	81	82	89	81	80	83	84	83	83	79	77	76	74	77	72	69	64	71	79	76	81	85	83	79	81	74		79.7
	MIN	34	35	37	30	29	34	45	46	37	31	34	34	28	29	27	27	27	30	34	33	27	25	26	26	27	30	30	29	33	27		31.4
BODIE	MAX	76	78	77	73	74	78	73	74	76	76	76	74	69	68	70	68	71	68	65	56	62	70	71	74	75	72	70	72	66	68		71.3
	MIN	31	30	30	23	31	32	31	33	29	33	29	32	34	32	22	23	23	24	30	32	31	20	24	26	26	29	24	23	33	34		28.5
BRIDGEPORT	MAX	84	85	80	79	82	84	78	80	82	83	82	79	76	75	76	74	73	73	72	63	67	77	76	77	81	80	77	79	74	75		77.4
	MIN	32	33	35	27	33	34	36	35	31	32	31	31	26	28	25	25	26	31	34	39	20	22	26	23	26	28	27	21	38	39		29.8
CEDARVILLE	MAX	90	94	90	81	76	85	87	93	91	88	84	85	87	80	75	77	76	81	75	69	62	69	81	75	78	83	85		72	74		80.8
	MIN	46	53	49	35	40	44	45	48	47	50	46	50	49	38	35	43	40	49	48	43	35	38	46	40	42	46		44	47	45		44.2
DONNER MEMORIAL ST PK	MAX	88	88	86	61	81	81	82	79	80	80	82	80	81	75	73	72	70	74	68	66	61	70	78	75	79	80	82	77	78	73		77.3
	MIN	36	36	43	35	30	41	43	46	40	36	34	39	37	35	33	35	30	34	36	38	33	30	32	32	33	32	30	30	32	34		35.2
DOYLE 5 SSE	MAX	94	93	90	85	87	91	86	81	85	86	86	89	84		81	78	81	75	72	70	70	81	82	80	82	88	83	84	79	79		82.8
	MIN	52	50	53	45	46	47	55	56	48	49	49	49	48		39	39	38	37	49	46	36	37	46	41	42	47	49	44	51	44		45.9
FLEMING FISH AND GAME	MAX	93	93	91	86	87	91	91	89	87	86	86	88	87	81	79	78	81	78	76	70	72	80	82	79	84	87	86	83	82	79		83.7
	MIN	45	44	49	40	42	39	50	52	46	50	46	46	43	40	37	38	36	46	47	44	34	34	37	35	41	45	44	41	48	39		42.6
FORT BIDWELL	MAX	94	90	82	82	85	89	89	88	87	81	84	86	83	82	79	79	81	70	68	63	72	78	71	78	85	86	83	75	76	76		80.7
	MIN	45	49	37	33	39	38	47	46	47	50	48	42	52	38	32	38	36	53	45	35	32	34	47	36	39	44	38	40	44	46		41.7
MONO LAKE	MAX	85	86	83	82	86	83	81	82	85	85	83	82	80	77	78	76	77	77	70	67	67	78	79	80	82	79	79	82	78	74		79.4
	MIN	47	47	50	43	46	46	50	47	46	45	45	45	45	42	42	41	43	47	50	46	36	38	40	40	42	44	42	41	50	45		44.4
SQUAW VALLEY	MAX	85	86	85	78	78	79	82	78	75	78	80	79	80	72	73	72	69	73	68	64	61	68	77	74	78	82	80	75	77	71		75.9
	MIN	41	43	45	37	38	40	43	48	40	38	38	38	39	40	40	40	32	34	48	43	29	31	37	34	35	35	38	33	34	37		38.3
SUSANVILLE AIRPORT	MAX	94	94	89	88	88	91	90	88	86	86	86	90	84	82	80	80	81	79	75	70	75	80	82	80	82	87	82	84	80	80		83.8
	MIN	45	48	49	44	41	42	49	52	43	44	48	48	47	42	34	39	35	51	47	43	33	34	40	40	40	49	44	40	41	46		43.3
TAHOE CITY	MAX	78	79	81	78	76	77	76	72	75	77	74	71	76	72	71	70	62	71	67	63	59	61	69	71	72	71	75	72	67	70		71.8
	MIN	45	48	48	42	43	44	47	50	45	43	43	44	43	45	42	43	37	40	46	44	36	37	38	39	39	41	42	38	47	39		42.6
TAHOE VALLEY FAA AP	MAX	81	82	77	75	76	75	70	72	76	75	72	74	71	69	69	67	69	66	62	57	61	72	69	70	73	75	72	72	69	67		71.2
	MIN	37	39	41	32	40	37	45	42	38	38	35	37	33	35	30	32	27	39	44	40	25	28	31	30	31	33	33	29	39	39		35.3
TERMO	MAX	91	89	80	83	85	89	88	84	84	81	83	86	80	78	76	74	77	72	69	67	69	79	77	78	83	84	78	79	72	74		79.6
	MIN	40	40	39	32	34	35	41	49	37	42	39	41	41	32	26	29	30	42	42	35	26	28	35	27	32	37	35	31	42	35		35.8
TRUCKEE RANGER STATION	MAX	86	86	85	84	79	80	86	80	77	79	81	79	80	73	72	73	69	72	69	66	61	69	77	72	77	83	80	74	78	71		76.6
	MIN	39	40	42	34	36	39	50	47	38	35	35	38	37	37	34	34	29	41	43	40	29	29	33	32	33	35	37	30	41	35		36.7
WOODFORDS	MAX	87	87	82	82	84	84	84	80	82	82	79	83	77	77	78	77		75	68	65	66	84	77	78	78	82	81	81	74	78		79.0
	MIN	48	56	58	50	57	56	57	55	54	51	49	52	52	50	51	50		48	50	49	38	43	48	50	49	52	53	47	52	53		51.0
* * *																																	
CENTRAL COAST DRAINAGE 04																																	
AVILA BEACH	MAX	72	73	74	72	73	75	76	72	76	72	70	72	68	74	62	71	70	77	77	78	88	67	70	77	72	66	74	74	77	100		74.0
	MIN	52	52	53	53	52	56	59	58	57	57	56	52	55	52	54	58	49	54	58	54	55	52	52	54	55	56	52	52	52	54		54.2
BEN LOMOND NO 3	MAX	87	89	83	82	81	80	87	87	90	93	78	75	74	74	69	77	83	82	83	78	83	90	89	91	96	79	70	91	88	89		83.3
	MIN	51	49	49	43	46	50	58	55	51	52	48	50	51	51	51	49	46	47	49	48	49	44	47	51	51	52	55	47	53	50		49.8
BERKELEY	MAX	74	74	65	67	69	79	83	78	69	75	65	65	65	65	64	65	69	73	67	69	72	75	75	73	85	69	67	76	72	75		71.3
	MIN	54	53	53	53	53	54	65	59	56	55	53	53	54	53	53	53	52	59	57	57	55	54	55	55	58	57	56	55	56	57		55.2
BURLINGAME	MAX	89	80	81	81	80	76	95	94	81	81	70	71	72	69	75	75	76	75	72	75	78	78	86	80	82	82	72	73	78	78		78.5
	MIN	50	54	55	53	53	56	61	68	56	55	63	53	59	59	52	53	56	60	55	58	55	53	54	55	55	58	54	54	53	63		56.1
CARMEL VALLEY	MAX	76	79	78	81	76	81	85	81	88	81	73	69	71	70	71	71	80	79	75	76	81	85	84	82	89	78	74	82	82	84		78.7
	MIN	43	46	45	50	45	49	55	52	47	55	48	47	49	45	44	48	45	51	55	45	52	52	51	47	57	51	53	46	51	55		49.3
CROCKETT	MAX	86	90	88	79	82	86	88	95	91	85	86	78	79	72	69	70	76	79	76	72	80	83	83	84	82	91	83	74	78	87		81.7
	MIN	57	56	54	54	52	54	54	55	57	58	54	54	55	52	53	52	55	54	57	56	54	54	54	57	56	57	57	56	56	60		55.1
FORT ORD	MAX	61	61	61	62	63	73	73	69	63	63	59	59	61	62	62	62	67	71	64	68	68	70	66	62	76	66	63	71	66	66		65.3
	MIN	52	53	52	52	54	55	57	57	54	53	53	54	54	54	54	55	46	57	56	55	56	50	52	53	45	52	57	53	53	49		53.2
GILROY	MAX	98	94	92	90	89	89	90	92	93	93	96	80	80	81	75	73	76	81	83	77	79	83	91	89	87	95	80	77	89	90		86.1
	MIN	50	51	50	47	47	48	60	56	55	54	50	53	52	52	48	49	46	46	53	51	52	50	49	54	51	52	54	49	52	53		51.1
HALF MOON BAY	MAX	61	60	60	59	60	64	76	69	63	63	58	59	59	61	64	64	69	72	68	67	64	63	66	64	67	63	64	65	64	66		64.1
	MIN	48	49	49	49	50	50	54	53	54	48	52	50	52	48	45	46	52	54	50	52	50	54	52	54	49	53	56	48	50	49		50.7
HOLLISTER 1 SW	MAX	82	88	86	80	81	89	85	86	89	91	84	78	73	71	69	73	82	83	81	78	81	91	89	88	97	88	71	90	87	86		83.2
	MIN	47	50	50	45	47	49	62	55	50	55	50	51	49	43	45	48	39	57	51	50	56	44	45	48	48	51	55	43	46	46		49.2
KING CITY	MAX																																
	MIN																																
LIVERMORE COUNTY F D	MAX	105	105	103	95	93	93	97	98	95	100	97	89	88	82	77	77	81	81	77	77	83	93	91	90	97	97	96	89	90	87		90.8
	MIN	55	58	57	50	51	56	60	59	55	55	54	52	51	55	43	44	46	62	53	56	51	45	48	50	50	53	53	48	57	49		52.5
LOS GATOS	MAX	96	95	90	85	84	88	93	90	87	92	87	83	84	81		76	78	80	74	76	81	88	84	86	94	89	80	88	87	83		85.5
	MIN	55	57	52	51	53	55	62	60	55	55	55	57	51	46		44	47	61	52	50	54	49	50	54	52	55	51	52	56	52		53.2
MARTINEZ FIRE STATION	MAX	95	95	96	85	85	87	88	94	92	85	88	84	82	77	70	70	75	79	79	74	73	83	83	85	84	92	85	74	87	87		83.8
	MIN	56	59	57	53	52	55	57	64	60	54	56	54	56	51	48	51	53	57	58	57	52	51	51	52	55	57	57	51	53	58		54.8

See Reference Notes Following Station Index

DAILY TEMPERATURES

Station		Day of Month 1	2	3	4	5	6	7	8	9	10	11	12	13	14	15	16	17	18	19	20	21	22	23	24	25	26	27	28	29	30	31	Average
MONTEREY	MAX	73	71	67	66	66	72	83	78	72	71	61	59	62	64	65	65	71	77	67	74	75	73	71	65	83	68	63	74	74	75		70.2
	MIN	49	51	49	49	52	52	58	55	53	49	52	52	52	49	51	53	49	55	54	54	54	51	51	51	51	52	55	53	52	53		52.0
MONTEREY NAAS	MAX	69	70	69	72	69	71	79	75	63	66	62	61	64	64	63	63	67	71	65	72	64	66	67	61	82	66	63	65	65	68		67.4
	MIN	50	50	52	52	54	50	58	56	54	51	53	53	54	52	52	53	48	55	55	54	56	52	49	52	50	52	57	54	53	53		52.8
MORRO BAY FIRE DEPT	MAX	60	61	64	60	65	68	68	70	65	65	65	67	66	65	67	62	64	66	66	67	67	66	63	64	64	65	65	69	63	68		65.2
	MIN	50	52	52	52	53	54	57	56	56	54	53	55	54	53	55	57	49	52	54	54	55	51	53	52	52	53	55	50	52	53		53.3
MOUNT DIABLO N GATE	MAX	98	100	100	93	91	92	91	90	93	90	94	92	91	82	74	73	77	80	74	68	70	80	87	88	88	93	90	88	87	88		86.7
	MIN	74	78	73	69	66	68	71	70	66	66	70	70	63	48	51	50	54	55	52	50	51	53	64	61	61	69	64	60	67	62		62.5
MOUNT HAMILTON	MAX	88	90	85	80	83	82	83	82	82	83	80	78	78	76	67	68	69	68	63	61	68	76	77	76	81	80	80	78	77	74		77.1
	MIN	68	70	70	67	68	65	60	65	62	65	64	64	62	56	52	54	52	52	44	42	44	54	59	58	62	65	62	58	61	58		59.4
NACIMIENTO DAM	MAX	102	105	105	99	96	95	91	97	97	98	99	95	90	92	85	76	82	88	90	83	81	82	92	95	95	96	95	86	93	97		92.6
	MIN	56	57	51	49	51	52	60	51	53	53	52	52	50	52	47	49	41	46	55	49	50	51	51	50	50	56	54	48	47	50		51.1
NEWARK	MAX	87	85	85	78	75	77	81	88	84	77	83	73	74	76	72	68	69	72	76	74	74	89	82	76	79	69	79	74	82	78		78.5
	MIN	59	57	55	54	55	59	62	56	57	58	56	56	58	58	57	55	54	57	58	62	63	58	56	59	59	60	61	59	60	57		57.8
OAKLAND WB AIRPORT	MAX	76	72	72	66	68	77	84	79	69	74	66	65	69	67	66	64	69	72	66	69	71	72	71	72	81	69	68	75	72	71		71.1
	MIN	55	56	53	54	56	56	64	59	56	57	56	56	58	53	56	55	58	59	58	60	57	53	54	58	56	58	58	58	58	56		56.7
PALO ALTO CITY HALL	MAX	86	82	84	73	77	78	83	91	84	79	83	78	73	76	75	72	72	76	79	77	76	83	82	80	79	91	78	74	83	79		79.4
	MIN	50	49	53	49	51	57	58	56	54	54	56	58	56	46	48	49	46	52	52	55	56	50	50	56	50	54	57	55	56	52		52.8
PASO ROBLES	MAX	104	103	97	91	92	96	102	96	98	99	94	90	88	80	75	76	80	89	86	81	82	92	95	94	97	95	85	94	96	95		91.4
	MIN	50	51	47	45	49	55	64	53	51	52	49	50	45	44	37	50	42	52	53	47	49	44	45	46	45	43	46	45	43	47		48.0
PASO ROBLES FAA AP	MAX	106	105	98	93	93	95	105	96	99	99	92	91	89	78	72	75	85	86	80	76	80	92	94	94	97	90	84	94	96	92		90.9
	MIN	55	58	51	48	52	57	66	57	54	55	53	48	52	50	53	51	45	54	59	54	54	47	50	49	51	53	50	50	46	51		52.4
PINNACLES NAT MONUMENT	MAX	104	105	104	99	98	98	97	99	98	100	95	94	93	88	83	82	88	87	74	79	83	93	94	94	96	95	93	94	96	92		93.2
	MIN	57	60	52	49	53	58	54	58	57	53	54	50	46	43	40	43	43	49	52	47	47	46	50	50	52	54	45	46	48	53		50.3
PISMO BEACH	MAX	63	65	64	65	66	69	69	67	70	69	62	65	65	67	69	65	65	68	73	70	74	79	62	73	73	68	70	67	70	86		68.6
	MIN	51	52	52	53	55	54	58	57	56	54	55	54	54	56	54	58	50	54	57	55	54	49	51	49	53	55	58	54	53	52		53.9
POINT PIEDRAS BLANCAS	MAX	62	62	61	60	63	65	66	66	64	61	60	66	67	66	62	66	67	66	62	66	66	62	61	62	62	62	67	64	65	67		63.9
	MIN	49	50	49	49	50	53	55	54	54	52	53	53	52	53	55	55	51	52	54	53	53	49	51	48	51	54	55	54	50	51		52.1
PORT CHICAGO NAVAL DEP	MAX	99	98	96	87	88	92	95	94	89	95	93	83	83	79	74	79	80	79	77	74	83	89	86	88	93	92	84	88	88	85		87.6
	MIN	53	55	52	50	52	52	64	60	55	54	55	51	53	52	48	50	51	60	53	54	49	48	48	55	52	54	54	46	54	55		53.0
PRIEST VALLEY	MAX	104	102	98	97	96	92	90	94	93	95	92	90	88	83	79	80	86	85	80	76	80	90	91	91	92	93	87	90	94	89		89.9
	MIN	50	54	50	45	45	50	64	55	54	51	51	52	44	43	43	43	43	43	46	48	40	40	45	42	46	47	46	44	41	47		47.1
REDWOOD CITY	MAX	94	90	84	79	80	82	94	91	91	84	81	78	81	78	75	74	79	77	77	76	82	84	85	82	93	91	79	84	85	84		83.1
	MIN	50	53	50	55	54	53	59	58	52	52	52	53	55	48	49	49	47	58	50	54	51	47	49	56	52	53	55	51	54	49		52.3
RICHMOND	MAX	78	79	70	68	68	70	81	85	78	70	74	65	64	64	63	65	68	71	73	73	68	72	72	75	75	83	67	69	81	70		72.0
	MIN	53	53	54	55	55	55	56	60	57	57	55	55	55	55	54	53	56	59	58	57	56	54	56	58	58	59	55	56	58	58		56.0
SAINT MARYS COLLEGE	MAX	99	98	91	86	86	90	93	92	94	83	83	81	79	68	68	69	75	74	70	69	78	85	83	85	91	85	72	84	85	82		82.6
	MIN	52	55	59	53	52	55	65	59	57	50	54	51	53	52	47	51	54	58	54	54	47	46	53	55	50	54	54	48	55	52		53.3
SALINAS 2 E	MAX	70	72	72	69	69	74	79	75	73	77	66	68	68	68	67	68	74	80	72	74	78	84	76	72	88	72	68	82	78	75		73.6
	MIN	50	51	51	51	53	53	60	56	52	52	52	52	53	53	52	53	46	55	56	53	56	48	50	52	51	52	55	51	52	49		52.3
SALINAS FAA AP	MAX	67	68	72	67	68	75	78	76	72	75	66	66	67	66	66	67	73	78	71	74	76	81	75	70	87	66	68	81	75	75		72.2
	MIN	49	51	53	53	54	54	58	56	54	52	54	54	55	54	53	53	47	57	57	56	53	49	51	53	52	54	57	54	54	50		53.4
SAN ANTONIO MISSION	MAX	104	104	102	98	97	94	92	94	98	97	97	94	92	88	86	82	89	88	86	80	82	90	95	94	96	95	93	92	95	95		93.0
	MIN	52	57	48	46	52	57	62	58	54	53	52	50	44	44	42	43	43	47	48	46	43	45	47	46	50	50	54	43	44	49		49.0
S F RICHMOND SUNSET	MAX	57	59	58	57	60	61	71	66	61	60	58	69	61	63	62	64	62	63	62	63	63	63	68	66	69	66	64	72	64	67		63.3
	MIN	50	51	52	52	53	54	53	57	54	56	53	52	53	53	54	52	55	57	55	56	53	54	55	54	52	55	53	54	56	55		53.8
SAN FRANCISCO WB AP	MAX	73	71	74	68	68	75	86	82	68	73	67	68	74	71	68	67	72	76	68	73	73	75	73	71	86	73	72	76	73	72		72.9
	MIN	52	52	52	53	53	54	63	57	55	55	53	54	53	51	50	53	56	57	56	59	55	53	55	56	57	57	54	56	57	57		54.8
S F FEDERAL BUILDING	MAX	65	63	61	60	61	78	80	74	63	67	60	59	62	60	62	62	65	70	63	66	70	72	68	69	82	64	63	75	70	68		66.7
	MIN	52	51	52	53	53	54	62	56	55	54	53	52	53	54	53	52	56	56	56	56	56	54	56	55	59	57	57	57	58	57		55.0
SAN GREGORIO 2 SE	MAX	74	69	72	73	70	74	80	77	69	71	65	65	68	67	67	67	69	76	68	73	71	71	71	67	81	72	70	70	72	68		70.9
	MIN	42	48	46	49	50	50	56	52	50	45	51	50	52	43	51	48	55	58	50	54	54	41	44	50	45	46	55	45	51	45		49.2
SAN JOSE	MAX	91	89	89	81	80	84	89	88	84	88	85	77	79	78	75	72	75	79	77	74	79	84	80	80	89	88	77	81	84	80		81.9
	MIN	58	60	56	52	54	58	58	62	59	58	59	58	54	53	51	52	50	63	55	55	58	52	53	56	54	58	57	57	59	55		56.1
SAN LUIS OBISPO POLY	MAX	77	79	81	78	79	70	80	81	79	76	84	76	78	72	71	66	68	79	77	70	70	81	77	80	83	80	75	78	79	82		76.9
	MIN	49	50	51	50	53	54	57	55	54	50	51	52	52	52	52	55	47	49	52	54	52	46	46	51	52	53	53	51	49	50		51.4
SAN MATEO	MAX	91	84	75	75	77	78	92	87	81	84	74	74	70	67	67	71	76	77	74	73	82	81	81	80	90	85	71	82	81	79		78.6
	MIN	55	51	50	50	51	51	60	72	51	52	56	54	51	54	59	51	62	59	61	56	50	48	50	52	52	54	55	51	54	50		54.1
SANTA CLARA UNIVERSITY	MAX	91	90	85	81	80	86	91			90	82	78	80	78	75	74	76	80	75	76	81	85	82	81	92	85	77	83	84	81		82.1
	MIN	57	58	55	53	55	57	64			57	59	58	53	52	51	52	50	62	56	55	56	51	53	56	55	57	56	56	59	54		55.6
SANTA CRUZ	MAX	69	71	65	66	68	80	77	70	77	81	66	67	68	69	69	74	79	81	82	75	78	87	77	80	89	68	68	80	79	82		74.7
	MIN	54	52	52	48	51	51	56	56	53	50	53	52	53	53	53	48	43	54	50	51	48	46	46	49	48	51	56	51	53	48		51.0
UPR SAN LEANDRO FILTER	MAX	87	85	84	76	74	75	81	87	81	76	85	72	71	70	71	68	67	71	75	69	71	76	79	76	76	88	74	68	80	77		76.3
	MIN	55	54	52	49	49	51	52	55	53	53	53	51	51	50	49	47	49	55	53	55	54	51	51	51	55	56	54	52	53	54		52.2
WALNUT CREEK 2 ESE	MAX	99	98	98	95	94	92	94	94	96	96	92	91	83	77	75	80	83	81	76	79	87	90	87	94	94	94	82	93	92	90		89.2
	MIN	54	56	52	50	51	54	68	62	56	55	55	52	55	49	47	50	53	61	53	56	49	58	54	53	53	54	55	58	56	50		54.3
WATSONVILLE WATERWORKS	MAX	67	66	63	66	65	66	77	75	70	71	68	72	63	65	64	65	65	72	73	70	70	77	79	72	75	85	64	65	76	76		70.1
	MIN	51	52	52	50	51	50	56	56	56	51	50	51	53	53	54	53	45	50	57	56	55	48	52	51	48	52	55	53	53	48		52.1
* * *																																	
SAN JOAQUIN DRAINAGE 05																																	
ANTIOCH FIBREBOARD ML	MAX		97	94	82	85	84	89	95	91	86	97	82	89	83	78	75	78	78	78	77	73	82	88	83	86	92	87	79	87	86		84.9
	MIN		54	59	58	56	60	70	67	64	61	60	57	57	49	53	50	50	62	60	58	59	52	57	63	58	60	57	51	59	64		58.1
ANTIOCH PUMPING PL 3	MAX	99	101	100	87	88	88	93	93	96	93	98	89	87	86	82	77	79	83	80	77	76	85	89	89	90	96	93	82	88	90		88.5
	MIN	57	62	59	54	52	57	63	63	59	57	57	55	52	50	47	47	46	54	53	51	52	49	50	54	54	55	56	47	52	56		54.0
ASH MOUNTAIN	MAX	104	105	104	102	98	100	97	96	100	96	96	96	97	96	96	87	84	87	87	86	71	79	89	91	89	93	95	95	92	95		93.4
	MIN	64	70	72	69	69	69	68	71	72					64	62	60	60	60	60	57	54	53	51	56	58	62	66	64	57	64		62.8

See Reference Notes Following Station Index

DAILY TEMPERATURES

Station		Day of Month 1	2	3	4	5	6	7	8	9	10	11	12	13	14	15	16	17	18	19	20	21	22	23	24	25	26	27	28	29	30	31	Average
AUBERRY 1 NNE	MAX																																
	MIN																																
BAKERSFIELD AP AIRPORT	MAX	104	105	108	105	102	96	93	101	98	100	99	99	96	94	88	87	88	86	84	80	80	90	92	92	93	99	95	90	95	92		94.4
	MIN	73	76	75	73	70	72	71	74	73	71	71	69	66	67	63	63	61	60	64	62	57	61	64	65	64	67	67	64	68	65		67.2
BALCH POWER HOUSE	MAX	1[illegible]	101	99	98	94	94	94	97	96	93	94	95	91	87	85	84	84	84	83	76	76	86	88	88	89	93	92	89	92	89		90.4
	MIN	71	74	73	69	70	70	70	71	70	72	69	74	66	65	63	57	60	61	61	63	54	57	63	63	63	65	66	64	65	65		65.8
BLACKWELLS CORNER	MAX	99	102	104	105	101	99	92	96	98	97	99	97	97	96	89	85	86	87	86	82	79	80	87	92	91	92	98	95	90	93		93.1
	MIN	67	70	69	65	63	63	59	63	68	64	64	63	65	63	57	54	55	54	56	51	50	50	55	55	57	60	64	62	62	62		60.3
BUTTONWILLOW	MAX	99	102	105	103	101	99	92	95	99	98	99	99	97	95	93	90	87	88	87	85	81	82	90	93	92	93	98	95	90	97		94.1
	MIN	63	65	67	65	60	65	64	65	67	63	61	63	55	58	55	54	54	58	60	59	58	52	55	56	57	58	55	58	59	59		59.6
CALAVERAS BIG TREES	MAX																																
	MIN																																
CAMP PARDEE	MAX	102	105	105	100	97	95	96	89	99	97	97	93	94	88	85	82	80	83	83	76	76	83	90	92	91	94	96	85	91	92		91.2
	MIN	67	70	68	63	62	63	65	68	65	68	67	62	58	56	50	49	50	52	55	56	52	52	60	55	56	62	57	57	58	58		59.4
CATHEYS VY BULL RUN RH	MAX	99	103	101	99	96	97	96	96	96	95	95	95	95	91	87	84	82	84	92	81	76	79	88	91	90	90	94	90	89	92		91.4
	MIN	61	67	66	59	59	61	71	65	60	55	59	58	57	55	51	51	51	52	57	57	45	50	52	52	55	59	57	54	59	57		57.1
CHERRY VALLEY DAM	MAX		94	94	90	89	88	89	80		85	85	84	84	81	80	78	75	78	78	71	67	73	80	81	84	85	85	82	85	88		82.6
	MIN		56	57	52	54	55	56	56		50	51	50	49	47	47	46	45	47	47	47	38	43	47	47	49	50	50	47	52	49		49.4
COALINGA	MAX	104	106	104	101	99	94	95	99	97	101	99	98	95	91	88	85	87	90	87	83	83	91	94	94	96	99	95	91	95	94		94.5
	MIN	60	65	66	61	63	59	61	65	65	64	62	65	64	57	57	56	57	55	56	54	51	53	56	57	59	61	58	57	57	60		59.4
CORCORAN IRRIG DIST	MAX	102	104	104	103	99	98	95	99	99	98	97	97	96	96	91	87	87	88	87	83	82	87	93	92	93	96	95	92	94	93		94.2
	MIN	67	67	68	67	62	61	63	64	64	63	62	62	62	59	55	55	54	55	55	55	53	54	54	55	55	55	56	56	57	57		59.1
DENAIR 3 NNE	MAX	100	100	97	96	95	89	88	95	95	98	92	92	90	89	80	80	85	83	79	78	82	88	90	88	93	98	84	87	95	89		89.8
	MIN	57	65	59	55	55	57	62	57	61	56	57	59	54	48	48	49	45	53	53	55	50	49	50	50	52	52	55	50	53	57		54.1
DUDLEYS	MAX	98	97	93		92	91	83	90	90	89	89	89	86	83	80	77	80	80	76	72	73	84	86	85	86	88	86	87	85	84		85.5
	MIN	49	51	50		43	47	61	53	46	43	43	44	42	41	38	40	39	39	43	46	35	38	39	40	42	42	42	39	46	43		43.6
ELECTRA POWER HOUSE	MAX	105	105	104	98	97	97	97	98	97	97	95	95	94	90	85	84	85	83	81	76	82	90	92	91	94	95	94	92	92	89		92.5
	MIN	62	60	60	54	54	56	70	61	59	58	60	54	56	52	47	47	48	52	55	53	47	54	53	50	53	58	54	51	57	54		55.0
FIVE POINTS 5 SSW	MAX	103	104	104	99	100	95	98	98	97	100	97	97	95	95	95	84	87	86	85	80		89	94	90	93	97	96	96	90	92		94.4
	MIN	54	65	67	62	64	62	66	67	66	64	64	64	61	60	54	55	54	60	60	58		54	58	57	59	60	61	58	58	63		60.5
FRESNO WB AIRPORT	MAX	103	102	101	97	97	92	96	98	97	98	98	95	94	90	87	86	88	88	83	79	82	89	93	91	93	95	92	92	94	92		92.7
	MIN	61	65	65	60	60	62	62	67	63	61	61	62	60	56	51	53	53	57	61	60	53	54	54	53	56	58	56	55	60	59		58.7
FRIANT GOVERNMENT CAMP	MAX	105	107	106	104	101	101	97	101	101	100	101	100	99	97	93	89	87	89	90	85	81	84	91	95	92	96	98	95	95	97		95.9
	MIN	59	62	68	59	59	59	61	66	61	60	62	59	58	56	51	51	50	51	50	57	49	46	56	54	53	56	57	52	56	57		56.5
GLENNVILLE	MAX	99	99	96	96	94	91	91				93	90	86	84	84	79	81	82	78	74	71	84	86	84	88	89	88	88	89	86		87.0
	MIN	48	55	54	47	47	52	55				46	45	46	47	46	44	44	44	46	46	43	41	44	44	44	46	44	44	44	46		46.4
GRANT GROVE	MAX	78	81	80	73	77	75	75	75	75	75	73	73	73	74	66	69	65	67	68	57	50	60	68	70	70	74	74	74	74	70		71.3
	MIN	53	56	55	53	54	54	54	55	51	51	50	49	47	45	45	46	44	45	43	44	36	40	45	46	48	50	49	50	46	47		48.4
HANFORD	MAX	100	103	104	100	97	95	94	97	96	97	97	97	96	93	90	85	86	87	86	80	81	88	91	90	92	96	95	91	94	92		93.0
	MIN	59	62	62	55	57	58	63	64	62	59	58	60	57	55	50	50	49	54	56	56	50	50	54	50	55	56	56	53	59	51		56.0
HETCH HETCHY	MAX	90		91	88	87	87	87	83		85	88	85	84	81	79	77	74	77	76	71	66	73	80	81	82	85	84	82	85			81.8
	MIN	56		59	54	56	56	56	58		54	53	53	53	50	50	49	49	49	50	53	43	43	47	49	50	51	51	48	49			51.4
HUNTINGTON LAKE	MAX	80	80	79	76	76	75	73	74	74	73	72	72	72	69	65	64	66	66	61	56	59	62	68	69	72	72	72	72	71	68		70.3
	MIN	45	48	49	42	45	46	47	48	44	43	40	42	38	37	37	38	36	37	36	40	31	39	38	37	41	42	40	41	43	39		41.0
IDRIA	MAX	93	87	98	96	93	92	87	85	87	89	90	88	98	88	89	80	78	81	79	74	70	74	83	87	85	87	90	85	85	89		86.2
	MIN	70	71	70	69	67	68	62	64	65	66	65	66	66	60	59	57	56	57	53	50	50	55	57	60	61	64	65	61	63	62		62.0
KERN RIVER PH NO 1	MAX	102	103	104	103	100	94	94	99	95	99	97	98	96	97	93	85	86	85	83	80	80	90	93	87	91	97	95	90	94	88		93.3
	MIN	78	80	78	73	73	75	73	75	75	74	76	76	73	70	68	67	66	67	67	63	59	68	69	69	70	73	74	69	74	69		71.4
KERN RIVER PH NO 3	MAX	102	102	99	98	98	96	97	98	98	98	94	96	93	90	89	88	88	90	88	88	77	90	90	89	94	94	94	96	94	92		93.3
	MIN	72	75	63	70	68	70	70	70	68	66	65	65	62	60	62	57	59	57	54	53	48	49	62	58	52	56	66	56	68	58		62.0
KETTLEMAN CITY	MAX	97	101	104	104	104	98	98	99	99	101	98	97	97	94	92	92	92	88	89	84	81	84	89	94	93	96	96	94	93	95		94.8
	MIN	57	56	56	55	56	57	56	56	56	56	65	65	63	60	57	56	55	61	62	59	58	52	52	52	60	61	62	62	61	62		58.2
KETTLEMAN STATION	MAX	104	105	104	101	100	101	95	99	98	99	99	96	95	92	89	85	88	87	86	80	82	88	94	91	94	98	95	92	97	93		94.2
	MIN	75	77	75	65	65	70	73	75	76	72	71	72	67	66	60	58	60	60	60	60	57	65	71	64	68	71	67	63	68	66		67.2
KNIGHTS FERRY 2 SE	MAX	102	102	99	96	96	96	92	97	97	98	93	94	91	85	84	84	86	84	80	78	83	90	92	89	92	97	87	89	94	88		91.2
	MIN			67	57	60	62	70	64	64	61	64	63	56	52	45	45	49	59	54	55	49	54	59	56	57	59	57	50	56	58		57.2
LE GRAND	MAX	101	100	99	97	96	94	95	97	96	97	96	95	93	89	84	82	86	84	82	78	80	87	91	89	91	95	92	88	94	91		91.3
	MIN	60	66		58	59	60	71	64	64	61	60	58	59	55	52	53	52	59	46	58	52	54	55	52	56	59	57	54	61	61		57.8
LEMON COVE	MAX	102	103	103	96	96	93	95	99	96	97	96	95	93	90	87	85	86	87	82	79	80	89	91	91	93	93	91	90	94	92		92.1
	MIN	64	65	67	60	61	62	63	67	63	63	64	65	58	57	55	53	54	55	55	55	50	58	60	55	61	63	57	55	67	57		59.6
LINDSAY	MAX	103	105	103	98	98	91	97	100	98	99	98	97	94	92	88	86	88	86	84	79	81	89	92	92	94	96	94	90	95	90		93.2
	MIN	60	65	64	56	58	60	59	60	62	61	60	60	59	57	53	53	53	53	55	54	48	53	55	53	57	58	56	56	62	55		57.2
LITTLE PANOCHE DET DAM	MAX	95	100	101	97	94	94	91	89	92	92	94	92	92	90	85	79	80	83	82	79	77	80	86	89	87	91	94	86	86	93		89.0
	MIN	67	71	69	65	60	64	68	68	67	64	64	65	62	58	51	53	51	56	57	56	54	57	60	57	62	62	60	57	59	62		60.9
LODGEPOLE	MAX	78	82	80	78	76	76	74	74	75	74	74	73	73	70	65	68	64	65	68	68	50	59	67	69	69	74	73	73	72	71		71.1
	MIN	45	46	45	42	44	41	46	46	42	38	37	41	36	38	37	38	38	36	35	36	33	36	37	36	36	40	37	38	42	39		39.4
LODI	MAX	101	101	101	94	93	95	95	95	96	98	96	92	86	82	78	79	82	83	82	80	84	90	91	88	92	95	95	87	92	92		90.5
	MIN	61	64	61	55	53	59	69	62	62	60	59	55	54	49	49	48	47	57	53	51	49	52	52	55	54	57	55	52	55	54		55.4
LOS BANOS	MAX	100	100	100	97	95	95	91	93	95	95	95	93	94	84	81	81	84	85	83	81	81	87	91	91	92	95	94	86	94	94		90.9
	MIN	61	65	66	58	58	60	66	66	65	62	62	62	60	57	51	53	49	56	54	56	53	55	58	53	57	60	59	52	57	58		58.4
LOS BANOS DET RESV	MAX	96	100	102	98	95	94	91	89	93	94	93	91	92	90	87	79	81	85	83	79	79	79	85	90	92	91	94	86	86	93		89.6
	MIN	71	74	73	66	65	67	68	68	68	68	70	66	63	55	53	55	55	60	57	58	56	61	64	61	65	67	61	59	61	65		63.3
MADERA	MAX	101	105	105	103	99	100	95	98	101	99	100	99	98	98	92	87	85	89	88	82	80	84	91	95	91	94	98	94	94	96		94.7
	MIN	64	67	66	62	62	61	63	65	63	64	64	62	57	57	52	53	52	55	58	59	53	53	57	53	57	61	59	55	56	59		59.0
MANTECA	MAX	100	103	103	98	95	94	96	89	98	96	97	93	93	88	83	82	82	85	84	78	79	85	90	91	90	95	95	86	88	93		91.0
	MIN	62	65	63	58	58	59	65	65	63	61	61	58	56	54	49	50	50	51	56	57	53	54	55	58	57	58	58	53	54	57		57.3
MARICOPA	MAX	98	102	103	103	100	99			97	96	98	96	96	95			92	82	84	82	78	79	91	91	92	91	96	95	89	94		93.0
	MIN	75	78	75	69	69	70			73	73	72	72	62	63			60	61	64	62	59	61	65	66	68	68	49	65	66	68		66.7

See Reference Notes Following Station Index

DAILY TEMPERATURES

Station		Day of Month 1	2	3	4	5	6	7	8	9	10	11	12	13	14	15	16	17	18	19	20	21	22	23	24	25	26	27	28	29	30	31	Average
MERCED FIRE STATION 2	MAX	103	103	102	98		95	95	100	99	100	97	98	95	89	88	83	88	86	85	79	84	90	94	93	93	98	95	90	97	95		93.5
	MIN	58	62	62	59		60	62	65	63	60	59	55	57	52	50	50	47	56	54	57	50	51	51	50	51	55	56	53	50	51		55.4
MODESTO	MAX	102	101	98	94	93	95	89	96	95	97	92	93	88	84	80	81	84	84	78	79	83	90	91	89	93	96	86	88	92	88		90.0
	MIN	62	69	64	60	58	60	69	66	65	61	63	60	57	52	51	51	49	58	57	55	53	55	56	53	57	61	58	54	58	60		58.4
NEWMAN 1 NW	MAX	100	98	99	95	93	92	92	95	95	95	95	93	92	86	83	80	83	84	82	80	83	88	90	88	93	95	91	87	94	90		90.4
	MIN	59	62	62	55	57	60	67	63	62	60	61	59	55	50	46	50	47	50	54	50	49	54	55	53	55	58	57	53	56	55		55.8
NORTH FORK RANGER STA	MAX	97	101		100	95	95	94	94	94	94	93	92	92	89	85	84		83	83	78	73	76	88	89	86	90	92	88	90	91		89.5
	MIN	58	62		56	60	59	57	61	57	57	51	56	53	52	51	54		50	52	54	44	48	51	52	54	56	53	52	56	53		54.3
ORANGE COVE	MAX	102	103	104	102	98	98	94	98	100	98	98	98	96	95	91	88	86	82	88	82	80	81	89	93	91	94	96	94	92	95		93.5
	MIN	63	66	67	60	61	60	64	66	62	62	61	63	53	57	53	52	53	52	55	57	49	54	57	54	57	57	57	55	64	56		58.2
PORTERVILLE	MAX	101	103	105	105	100	99	90	98	101	98	100	99	99	96	93	89	87	89	88	85	83	83	90	94	92	95	98	97	92	96		94.8
	MIN	62	62	66	67	57	63	60	63	64	64	58	62	60	56	53	55	53	52	54	52	48	52	54	56	54	57	58	57	57	57		57.8
POSEY 3 E	MAX	88	88	89	90	84	87								75	76	73	74	75	71	64	69	76	78	79	80	81	83	85	83	81		79.5
	MIN	44	45	45	46	47	45								46	43	44	46	45	46	47	46	47	53	52	53	49	47	48	47	46		46.8
SALT SPRINGS PWR HOUSE	MAX	94	93	91	87	87	88	84	83	84	85	85	84	83	80	78	76	77	76	75	68	75	79	81	82	85	85	84	85	84	81		82.6
	MIN	68	69	66	63	57	58	55	60	56	60	62	56	58	57	51	51	54	51	51	50	42	46	57	59	52	62	55	53	56	53		56.3
SAN LUIS DAM	MAX	95	99	100	94	93	94	91	88	93	96	94	93	93	95	78	74	80	85	82	79	78	82	86	89	87	92	95	81	87	93		88.9
	MIN	72	78	4	70	62	68	55	56	62	53	62	61	55	55	56	50	50	50	62	59	57	52	50	51	49	55	59	56	63	69		59.1
SONORA RS	MAX	98	105	103	98	96	96	96	81	95	94	93	94	94	90	84	83	82	84	84	80	75	80	86	90	91	92	93	89	92	90		90.3
	MIN	58	61	61	54	55	58	61	61	57	56	55	56	55	51	48	47	48	49	51	51	44	47	50	50	52	54	54	51	52	52		53.3
SO ENTRANCE YOSEMITE	MAX	85	89	90	84	85	84	84	82	82	82	80	81	80	79	79	74	70	73	73	66	63	67	72	78	79	80	80	80	80	75		78.5
	MIN	50	54	54	49	49	50	52	53	51	48	48	46	45	45	43	43	42	43	43	48	37	39	44	43	46	46	47	50	50	48		46.9
STOCKTON WBAP	MAX	103	104	99	95	94	96	89	97	96	97	93	93	88	84	80	82	84	83	80	80	85	90	91	90	95	95	85	88	93	89		90.6
	MIN	64	68	66	59	59	62	71	65	63	63	62	59	58	52	51	52	53	60	58	57	54	55	59	58	58	60	59	55	59	57		59.2
STOCKTON FIRE STA NO 4	MAX	99	102	102	98	94	93	96	91	97	96	98	92	93	88	84	79	82	84	84	78	79	84	90	92	89	94	96	96	90	93		91.1
	MIN	59	65	61	54	55	58	63	63	61	55	59	59	55	49	47	48	50	56	54	51	45	52	54	57	54	51	52	52	50	55		54.8
TEHACHAPI	MAX	92	90	89	89	88	88	88	89	84	86	85	86	81	79	78	75	78	76	74	65	66	79	79	77	83	83	84	85	79	74		81.6
	MIN	54	55	57	53	53	55	55	55	53	54	49	47	44	53	46	48	45	45	42	43	52	42	45	53	44	47	43	48	60	57		49.9
TEJON RANCHO	MAX	100	101	103	100	99	95	97	96	94	96	95	95	93	90	88	85	83	83	83	82	83	85	90	89	91	96	93	91	93	91		92.0
	MIN	74	76	75	75	65	71	67	69	68	68	68	68	68	66	64	58	60	57	59	59	61	62	58	64	64	68	68	66	67	63		65.9
THREE RVRS EDISON PH 2	MAX	102	105	103	103	98	98	98	97	101	96	96	94	96	92	90	87	85	85	87	82	75	85	90	92	87	94	96	94	95	95		93.3
	MIN	62	65	66	61	62	64	63	67	63	64	61	64	59	59	56	55	56	55	56	60	51	51	55	55	56	63	57	58	65	57		59.5
TIGER CREEK PH	MAX	99	99	98	93	93	92	92	90	90	92	92	90	88	85	80	78	80	80	76	72	78	84	86	88	89	87	86	90	88	84		87.3
	MIN	56	62	62	57	57	60	63	58	57	56	56	55	56	51	50	50	49	49	52	49	43	48	51	52	53	53	54	51	53	54		53.9
TRACY CARBONA	MAX	100	102	103	97	94	95	93	90	99	97	100	92	95	91	86	81	82	85	85	80	84	85	92	93	88	96	87	88	95	96		91.7
	MIN	59	63	65	55	57	61	69	68	62	61	61	57	54	50	46	46	47	49	56	54	54	55	55	56	55	58	54	51	53	50		56.0
TRACY PUMPING PLANT	MAX	103	103	99	94	93	95	91	98	97	96	94	95	85	81	79	82	84	83	76	79	86	90	92	90	95	95	88	88	92	89		90.4
	MIN	60	66	62	54	53	60	72	71	68	60	59	58	57	55	52	54	56	63	57	59	57	54	59	62	58	59	59	50	62	64		59.3
VISALIA	MAX	98	100	101	101	96	96	89	95	98	96	94	96	95	92	90	86	85	86	86	81	78	80	87	91	89	91	94	91	90	93		91.5
	MIN	64	68	67	60	61	62	65	63	65	63	60	63	59	59	54	55	55	57	58	58	53	56	58	55	59	64	61	58	59	56		59.8
WASCO	MAX	100	102	104	105	100	99	94	96	100	99	100	97	98	96	93	89	88	89	87	85	80	82	90	93	91	96	99	97	92	98		94.6
	MIN	64	68	68	64	62	64	67	70	65	65	64	65	60	59	56	59	61	57	61	59	54	54	58	56	57	62	59	58	62	59		61.2
YOSEMITE PARK HEADQTRS	MAX																																
	MIN																																
* * *																																	
SOUTH COAST DRAINAGE 06																																	
ALPINE	MAX	102	99	93	95	94	99	97	98	99	102	96	90	88	89	80	80	81	87	89	75	75	81	84	86	85	83	91	98	101	97		90.5
	MIN	60	72	72	67	65	71	69	69	70	72	69	67	67	59	61	55	59	56	54	56	56	51	51	56	57	51	50	61	59	59		61.4
AVALON PLEASURE PIER	MAX																																
	MIN																																
BARRETT DAM	MAX	93	103	102	100	97	97	100	99	102	104	103	97	93	90	85	84	80	84	90	86	75	72	83	87	89	88	85	93	99	101		92.0
	MIN	61	63	69	63	63	66	68	66	65	62	61	62	65	60	61	55	56	57	53	53	55	50	50	52	53	52	52	51	52	61		58.6
BEAUMONT PUMPING PLANT	MAX	96	102	100	95	93	94		97	98	99	100	95	92	87	85	83	81	84	86	84	81	73	71	91	91	94	90	90	96	96		90.5
	MIN	56	55	55	61	62	62	61	61	61	61	63	63	62	56	56	55	50	52	53	48	47	45	44	45	45	45	45	59	62	60		55.0
BIG BEAR LAKE	MAX	81	82	80	76	78	78	74	79	80	80	78	78	71	72	66	67	69	69	72	69	63	70	72	75	78	77	75	76	77	74		74.5
	MIN	51	50	54	53	52	48	50	50	45	45	45	48	58	50	46	45	43	43	39	45	35	39	38	38	38	38	38	38	46	46		45.1
BONITA	MAX																																
	MIN																																
BURBANK VALLEY PMP PLT	MAX	97	99	97	95	92	96	95	98	100	97	93	89	87	84	80	82	82	85	82	76	78	85	85	84	84	79	87	94	100	94		89.2
	MIN	61	64	63	59	59	64	65	63	61	53	53	53	55	59	60	62	56	60	57	60	53	53	57	58	58	56	58	54	62	58		58.5
CACHUMA DAM	MAX	95	96	99	97	92	92	93	92	92	93	97	88	87	84	76	67	75	82	85	76	75	80	84	89	90	90	85	85	92	95		87.4
	MIN	41	52	51	49	51	56	57	52	52	53	49	49	48	47	53	55	52	51	56	55	56	50	48	46	47	50	54	48	47	53		50.9
CAMPO	MAX	100	99	98	95	97	96	97	99	99	99	96	93	87	84	81	79	85	89	85	79	71	85	89	91	93	93	94	97	98	98		91.5
	MIN	60	62	64	56	56	65	65	60	57	56	57	60	58	56	53	48	46	51	46	41	51	40	42	43	45	46	45	48	57	50		52.8
CANOGA PARK PIERCE COL	MAX	105	106	104	99	95	101	101	103	103	102	99	90	88	84	81	82	87	87	84	82	79	89	91	88	88	85	90	98	101	100		93.1
	MIN	59	62	62	58	59	63	65	62	58	51	50	49	51	59	62	62	53	59	55	60	51	50	59	59	60	52	57	50	63	54		57.1
CHULA VISTA	MAX	71	74	74	73	74	74	74	75	73	72	71	71	71	71	70	70	70	69	70	67	70	70	71	70	69	67	67	70	73	77		71.3
	MIN	62	65	66	62	64	66	67	64	64	61	62	62	64	64	62	60	63	64	60	61	61	63	64	63	62	61	61	60	60	60		62.6
CLAREMONT POMONA COL	MAX	96	97			92	96	95	96	98	95	91	88	87	81	79	77	79	82	78	74	76	78	81	82	81	81	83	85	91	98		86.3
	MIN	62	67	64	59	59	64	66	65	63	60	59	58	59	57	59	59	55	55	55	59	58	56	54	54	55	55	56	55	55	58		58.7
CORONA	MAX	100	102	102	96	95	98	97	100	100	97	96	92	90	86	89	81	81	83	78	79	79	83	84	86	84	81	90	97	99	98		90.8
	MIN	59	62	62	53	55	56	64	59	58	54	50	54	53	58	58	56	54	54	55	58	55	50	50	49	55	53	53	51	57	54		55.3
CULVER CITY	MAX	75	77	80	77	78	79	80	75	73	74	74	78	76	74	74	75	74	74	74	75	75	73	72	72	72	70	71	78	83	85		75.6
	MIN	62	63	61	59	72	67	63	60	59	57	59	56	61	61	61	63	56	61	61	62	58	63	60	63	62	61	61	60	61	60		60.7
CUYAMA	MAX	98	101	102	100	99	97	86	92	96	93	95	93	97	92	89	84	84	85	82	80	73	76	84	89	88	89	96	93	90	92		90.5
	MIN	56	59	58	69	69	57	55	55	54	53	49	50	44	44	44	47	45	46	50	50	44	42	46	46	44	49	41	46	50	49		50.4

See Reference Notes Following Station Index

DAILY TEMPERATURES

Station		Day of Month 1	2	3	4	5	6	7	8	9	10	11	12	13	14	15	16	17	18	19	20	21	22	23	24	25	26	27	28	29	30	31	Average
CUYAMACA	MAX	88	92	91	94	88	86	89	85	89	92	92	89	80	75	77	73	72	78	80	79	74	74	75	78	83	84	83	85	89	90		83.5
	MIN	55	61	61	61	59	60	59	57	55	58	59	60	55	54	51	48	46	48	50	51	46	41	45	44	44	46	44	45	51	60		52.5
DRY CANYON RESERVOIR	MAX	104	105	104	99	95	96	98	98	101	101	100	91	87	86	82	80	82	86	89	84	72	79	88	93	94	93	89	91	96	99		92.1
	MIN	50	57	59	52	52	54	62	59	55	52	52	44	45	48	58	53	48	48	47	49	46	45	47	46	47	47	43	44	47	53		50.3
EL CAPITAN DAM	MAX	99	102	103	98	99	96	100	98	99	102	106	96	93	91	86	83	84	84	84	85	77	77	85	87	88	87	86	95	104	104		92.4
	MIN	60	61	67	61	59	59	63	62	61	62	57	57	62	60	63	57	61	59	60	62	59	57	55	54	56	56	57	52	59	61		59.3
ELSINORE	MAX	107	106		105	100		103	103	105	105	99		96	90	86	85	88	92	88	78	80	90		95	80	90	94	100	103	98		94.8
	MIN	63	72			63		66	66	64	59	55		60	61	62	68	58	57	57	58	53	54		54	50	55	57	53	61	63		59.6
ESCONDIDO	MAX	92	94	90	91	89	93	90	89	92	96	92	88	87	83	71	80	79	82	81	76	75	79	81	82	81	78	84	95	95	94		86.0
	MIN	58	60	64	59	59	64	62	62	60	55	58	58	57	60	60	57	60	61	60	58	59	59	60	58	58	57	58	55	54	57		58.9
FONTANA KAISER	MAX	103	103	102	98	97	101	100	103	103	101	100	95	92	90	86	83	85	89	87	84	80	88	89	89	88	86	90	104	103	100		94.0
	MIN	68	74	72	68	68	71	73	72	70	68	66	66	64	63	63	63	60	61	58	62	62	61	59	59	60	60	60	62	68	69		65.0
GILLESPIE FIELD	MAX	94	95	92	94	91	85	92	92	96	99	91	86	87	83	79	80	80	84	79	74	78	81	84	84	81	80	87	98	100	96		87.4
	MIN	63	66	68	63	63	66	67	65	63	60	62	64	64	64	63	59	64	64	63	63	62	64	63	61	60	60	62	58	60	61		62.8
HENSHAW DAM	MAX	98	102	101	98	94	95	100	96	99	100	100	95	91	95	83	80	80	85	89	86	73	70	85	90	91	95	93	94	96	96		91.7
	MIN	50	60	63	58	57	63	62	60	58	54	53	57	58	55	54	50	49	54	46	44	50	48	46	47	48	48	47	43	55	53		53.0
IDYLLWILD RANGER STA	MAX			93	87	86	87	86	89	90	91	87	81	75	75		74	79	79	79	72	65	80	82	83	85	84	84	87	87	82		82.6
	MIN			50	49	48	50	49	48	47	47	46	48	47	48		38	37	41	35	33	28	33	37	37	37	40	42	40	46	44		42.4
JULIAN WYNOLA	MAX	100	99	98	94	93	94	94	98	98	98	94	88	81	81	78	77	79	85	84	68	67	79	84	88	90	90	91	95	95	91		88.4
	MIN	62	65	65	59	59	64	62	64	61	60	57	56	59	56	51	53	50	51	48	43	49	39	47	52	52	54	52	52	60	51		55.1
LAGUNA BEACH	MAX	76	78	77	76	77	79	78	76	73	73	72	73	74	71	69	73	73	71	72	72	73	73	71	70	70	70	73	73	78	75		73.6
	MIN	56	58	59	56	57	61	61	53	51	52	50	54	58	58	51	62	55	56	62	63	58	51	60	60	60	63	61	53	57	54		57.0
LA MESA	MAX	89	91	88	89	86	90	88	88	91	93	88	85	84	81	78	78	76	79	76	72	74	79	80	80	78	78	82	93	95	94		84.1
	MIN	62	65	62	63	63	64	66	64	62	60	62	63	63	64	62	59	63	62	61	61	60	62	61	60	59	61	61	58	62	63		61.9
LOMPOC	MAX	70	71	72	67	71	73	73	71	69	73	70	69	69	67	64	67	71	70	68	70	70	73	70	69	74	79	77	70	75	77		71.0
	MIN	51	54	52	52	54	54	57	56	55	53	54	53	52	52	54	55	49	56	56	55	54	52	50	51	53	52	59	53	51	51		53.3
LONG BEACH	MAX	87	91	87	84	86	89	87	85	86	87	81	75	78	78	75	76	74	74	74	74	75	81	81	73	72	72	79	84	95	80		80.7
	MIN	64	66	70	63	62	64	67	65	60	60	59	58	69	69	63	65	62	61	61	62	61	63	63	63	62	61	65	62	63	63		63.2
LONG BEACH WB AP	MAX	86	88	88	88	84	87	82	81	85	86	80	76	82	75	75	79	77	79	78	76	77	79	80	77	77	74	79	83	94	88		81.3
	MIN	62	65	62	61	61	64	65	60	59	58	59	58	61	61	64	63	62	60	62	63	59	62	61	62	62	60	61	61	63	59		61.3
LOS ANGELES WB AIRPORT	MAX	73	74	73	71	72	75	72	69	68	69	68	73	72	73	72	74	71	70	72	72	73	72	69	69	69	69	69	73	80	82		71.9
	MIN	64	65	63	62	62	64	64	61	59	59	59	59	62	63	63	64	64	62	63	62	61	63	63	64	63	62	61	62	63	63		62.3
LOS ANGELES CIVIC CTR	MAX	82	87	86	86	83	85	84	83	85	87	76	84	83	77	74	76	76	77	75	73	74	75	73	75	74	71	76	83	87	89		79.9
	MIN	65	69	66	65	64	68	67	66	62	60	60	56	60	63	64	64	63	63	61	65	61	63	62	64	64	63	63	60	66	68		63.5
MT BALDY NOTCH	MAX																																
	MIN																																
MOUNT WILSON FC 338 A	MAX	88	88	84	80	80	82	81	83	84	85	81	77	74	69	72	69	73	75	73	69	65	72	76	78	80	78	78	80	82	80		77.9
	MIN	64	70	67	62	62	66	63	65	65	67	65	64	58	53	53	50	54	59	56	48	41	48	58	60	62	64	60	62	63	63		59.7
NEWPORT BEACH HARBOR	MAX	73	73	70	72	72	73	71	70	68	67	68	70	70	67	67	69	69	68	70	71	72	70	69	69	67	68	69	69	74	75		70.0
	MIN	62	63	59	59	59	61	60	61	59	56	60	58	61	62	61	61	59	61	61	62	56	61	59	62	62	62	60	60	60	60		60.2
OCEANSIDE	MAX		80	78	77	78	78	78	77	74	77	75	79	78	74	74	76	77	72	75	74	77	77	75	75	70	69	75	74	80	80		76.0
	MIN		61	64	62	62	62	64	62	58	57	60	62	62	64	62	58	55	63	61	62	60	56	60	63	61	63	62	60	60	59		60.9
OJAI	MAX	96	100	95	91	91	91	93	96	95	96	90	85	82	78	74	76	77	80	75	72	75	78	82	84	82	78	81	90	96	93		85.7
	MIN	58	57	60	56	58	54	64	60	56	56	48	48	51	55	59	59	53	54	55	53	50	51	53	54	53	53	53	49	58	57		54.8
OXNARD	MAX	71	72	72	73	72	73	74	73	70	71	72	72	71	74	74	67	72	68	72	70	71	75	73	73	76	72	71	70	71	74		72.0
	MIN	58	59	59	58	57	58	60	59	55	55	55	55	57	58	60	59	54	60	59	60	52	53	56	59	59	59	59	55	58	55		57.3
PALOMAR MT OBSERVATORY	MAX	95	94	86	84	86	87	88	90	94	93	94	90	82	79	79	80	77	80	83	76	67	78	82	82	87	87	87	89	90	90		85.2
	MIN	66	71	68	62	63	61	59	62	63	63	63	61	56	51	49	50	50	53	50	46	41	46	51	51	51	51	50	56	61	62		56.2
PASADENA	MAX	95	97	95	93	92	94	94	95	98	97	95	88	87	84	82	83	81	84	82	76	75	84	83	84	84	81	86	95	99	94		88.6
	MIN	63	67	65	61	60	65	67	59	67	59	55	55	56	59	61	62	55	58	57	59	56	54	55	56	59	58	58	53	62	62		59.4
PERRIS	MAX	105	103	101	97	99	100	101	100	103	106	100	96	91	89	82	80	87	88	87	82	79	89			94	90				98		93.9
	MIN	50	57	58	57	56	63	64	54	61	53	54	50	60	59	58	56	53	56	50	55	53	51			50	51				57		55.4
POMONA	MAX	99	100	96	94	95	97	96	98	100	98	94	92	88	82	80	81	82	83	82	80	78	85	85	85	84	80	86	94	99	93		89.6
	MIN	62	65	64	61	60	64	67	64	62	56	55	57	59	60	62	62	59	59	58	62	60	54	55	57	63	60	59	54	62	59		60.0
RAMONA SPAULDING	MAX	101	102	97	97	96	101	97	98	101	104	98	93	90	86	80	82	84	88	84	77	76	83	87	88	87	86	92	101	102	99		91.9
	MIN	58	63	66	57	56	62	62	61	59	56	55	58	62	56	59	50	60	53	51	53	57	55	51	46	46	44	48	46	58	57		55.5
REDLANDS	MAX	105	104	101	98	97	102	100	102	103	104	95	95	93	88	85	80	85	88	86	76	77	87	90	90	88	85	91	100	101	98		93.1
	MIN	59	60	66	59	61	65	65	65	66	59	56	59	62	62	58	59	56	56	53	57	56	55	53	66	52	54	54	52	60	61		58.9
RIVERSIDE FIRE STA. #3	MAX	101	101	99	95	96	98	100	100	101	101	94	92	91	85	84	81	84	86	84	77	78	85	86	87	84	84	86	99	100	96		91.2
	MIN	60	61	64	61	61	64	60	64	62	58	55	58	62	59	58	61	56	56	56	59	59	55	54	53	58	57	57	54	60	57		58.6
RIVERSIDE EXP STA	MAX	98	104	102	99	95	94	97	99	100	102	101	93	93	89	84	81	78	81	83	83	77	74	83	85	85	84	83	88	100	101		90.5
	MIN	58	65	61	56	64	61	63	61	58	53	51	54	59	57	57	56	51	52	52	55	58	50	49	48	53	54	51	51	57	56		55.7
SAN BERNARDINO CO HOSP	MAX	106	105	101	98	99	104	101	104	105	104	97	96	93	89	87	81	86	90	87	77	78	89	93	92	90	88	93	101	102	98		94.5
	MIN	61	65	65	58	59	62	66	65	62	57	54	58	60	58	60	60	57	57	56	58	59	59	54	54	55	57	56	53	60	60		58.8
SANDBERG WB	MAX	92	92	89	81	84	87	85	87	88	87	81	79	75	71	72	72	78	79	74	62	65	77	81	79	85	81	81	83	85	73		80.2
	MIN	73	70	65	60	63	68	67	66	62	62	62	60	56	53	53	52	53	56	50	44	44	55	59	58	62	62	62	61	61	58		59.2
SAN DIEGO WB AIRPORT	MAX	78	78	78	78	77	79	78	76	76	75	76	77	76	74	74	74	70	73	71	70	73	74	74	73	70	69	73	76	82	83		75.2
	MIN	65	68	67	65	66	66	68	67	63	61	65	66	66	64	63	64	65	63	62	63	63	66	65	64	63	63	63	64	64	65		64.6
SAN FERNANDO	MAX	103	104	100	97	95	98	97	102	102	100	89	88	87	82	80	80	83	86	81	77	78	87	86	86	82	83	86	100	100	98		90.6
	MIN	63	65	63	59	60	65	66	64	60	54	50	49	54	60	61	61	54	58	55	54	53	54	58	58	54	55	57	62	61	61		58.3
SAN GABRIEL FIRE DEPT	MAX	92	94	92	92	90	93	91	92	95	95	93	88	87	85	80	81	80	82	80	78	77	82	82	77	82	78	84	92	97	94		86.8
	MIN	61	65	63	59	59	63	65	62	60	53	57	55	56	60	63	64	56	59	57	60	55	52	55	57	62	59	60	56	60	58		59.0
SAN JACINTO	MAX	109	108	103	102	101	102	105	106	108	108	100	97	94	91	90	84	91	95	93	80	81	94	98	99	98	96	99	105	105	99		98.0
	MIN	60	65	65	59	60	63	60	63	62	61	52	58	60	59	62	55	55	55	52	54	57	52	50	50	49	51	50	48	59	57		56.8
SAN NICOLAS ISLAND	MAX																																
	MIN																																
SANTA ANA FIRE STATION	MAX	87	90	88	85	85	87	87	88	86	83	84	81	81	78	75	78	79	79	78	75	77	77	78	77	76	75	79	84	90	89		81.9
	MIN	61	65	63	61	62	65	64	61	60	55	61	57	61	62	64	65	61	61	61	63	59	59	51	61	58	62	62	60	61	60		60.9

See Reference Notes Following Station Index

DAILY TEMPERATURES

Station		Day of Month 1	2	3	4	5	6	7	8	9	10	11	12	13	14	15	16	17	18	19	20	21	22	23	24	25	26	27	28	29	30	31	Average
SANTA BARBARA	MAX	74	78	80	71	76	78	75	79	79	71	71	73	68	73	71	65	72	72	71	69	69	72	74	70	69	69	68	73	75	76		72.7
	MIN	58	59	59	59	59	59	59	59	57	58	57	55	56	58	60	60	56	58	59	59	54	57	56	58	59	59	60	57	58	56		57.9
SANTA BARBARA FAA AP	MAX	74	74	71	70	70	75	72	75	71	72	68	73	71	68	66	71	72	70	71	72	73	72	69	69	70	69	70	71	81	87		71.9
	MIN	60	62	59	59	60	61	62	60	58	60	59	59	59	60	61	59	55	60	62	55	53	57	60	60	61	59	57	58	58	53		58.9
SANTA MARIA WB AIRPORT	MAX	72	73	70	72	73	79	75	73	72	76	69	70	69	66	62	65	74	74	69	70	72	74	71	71	73	73	74	71	78	84		72.1
	MIN	51	53	53	52	55	57	58	57	56	54	54	55	54	54	56	49	48	56	57	56	51	43	52	50	51	55	53	54	50	51		53.2
SANTA MONICA PIER	MAX	66	67	66	65	65	69	67	68	64	61	64	65	71	67	65	66	66	65	65	67	75	73	65	65	64	65	67	68	70	72		66.8
	MIN	61	64	61	59	62	64	63	63	59	50	54	58	60	63	60	61	60	60	60	60	59	62	60	60	60	59	60	60	59	59		60.0
SANTA PAULA	MAX	82	82	78	81	81	86	85	81	82	84	74	79	78	72	71	79	75	76	73	70	75	74	76	76	76	74	76	79	85	90		78.3
	MIN	50	56	57	55	53	54	57	53	54	50	48	47	47	52	60	59	52	57	57	50	48	51	55	57	58	59	57	48	56	53		53.7
TORRANCE	MAX	75	86	80	76	75	80	80	79	77	74	72	74	74	73	71	73	72	71	73	72	75	75	70	70	71	70	69	76	81	83		74.9
	MIN	60	62	61	59	58	62	64	60	55	56	59	54	57	58	61	63	59	60	58	59	57	59	60	60	59	59	58	58	61	57		59.1
TUJUNGA	MAX	102	103	98	95	94	98	96	100	100	97	92	88	86	82	79	80	82	86	80	71	74	85	87	87	87	82	87	96	97	93		89.5
	MIN	64	69	67	61	61	66	69	65	64	59	58	58	57	55	59	59	52	56	51	57	51	51	55	54	52	55	52	56	65	64		58.7
TUSTIN IRVINE RANCH	MAX	89	91	87	88	88	90	89	88	88	87	86	84	84	78	74	80	79	80	80	76	76	80	80	80	78	76	81	87	92	89		83.5
	MIN	57	60	59	58	58	61	62	58	58	54	58	55	59	60	61	63	56	57	60	62	55	54	52	60	61	62	60	53	56	52		58.0
TWITCHELL DAM	MAX	81	84	83	80	81	78	77	80	82	86	76	77	75	67		69	74	77	68	75	76	76	78	82	79	77	78		85	95		78.4
	MIN	47	46	47	49	50	56	56	59	55	50	53	52	51	54		55	51	51	52	50	49	50	46	46	41	44	47		49	54		50.4
U C L A	MAX	80	83	81	83	79	84	83	82	82	83	75	80	78	78	77	76	73	74	73	74	75	74	72	72	71	72	74	79	86	84		77.9
	MIN	63	63	62	61	58	60	62	60	56	53	54	52	56	58	60	61	58	58	60	61	57	57	58	60	60	61	61	57	64	65		59.2
UPLAND 3 N	MAX	99	100	95	92	92	96	97	98	99	98	94	90	88	85	80	78	81	85	82	74	75	84	88	87	85	80	87	97	99	93		89.3
	MIN	63	67	65	61	60	64	68	63	63	62	58	57	61	56	54	56	52	54	51	49	54	50	52	53	52	51	49	52	63	64		57.5
VISTA 2 NNE	MAX	84	85	83	82	82	86	83	83	82	84	84	84	81	78	70	77	76	75	77	72	73	77	76	78	74	74	78	85	90	90		80.1
	MIN	59	63	62	59	60	61	63	60	58	54	58	58	60	60	62	56	61	62	60	60	59	54	61	60	59	60	59	55	58	58		59.3
WARNER SPRINGS	MAX	101	98	97	94	95	96	98	98	98	98	95	92	84	83	82	82	87	88	86	82	72	84	89	92	94	92	93	95	96	93		91.1
	MIN	56	59	60	53	51	59	56	56	55	50	50	57	60	54	49	47	45	48	42	40	49	40	43	44	45	46	45	44	54	51		50.3
YORBA LINDA	MAX	96	96	92	91	90	92	92	90	93	91	91	89	85	81	78	80	79	81	79	79	79	81	81	80	79	76	81	89	93	93		85.9
	MIN																																
* * *																																	
SOUTHEAST DESERT BASINS 07																																	
BAKER 9 NNW	MAX	113	114	110	110	105	107	104	107	110	108	105	102	101	97	95	97	100	97	99	98	90	96	99	101	103	102	102	100	101	100		102.4
	MIN	78	81	78	81	79	76	76	76	70	70	72	76	71	69	70	68	70	69	67	60	61	64	64	66	64	61	62	63	69	68		70.0
BARSTOW	MAX	103	105	102	102	100	97	98	100	102	102	101	97	96	94	91	91	91	95	93	92	88	93	92	94	96	95	96	97	98	96		96.6
	MIN	67	62	71	68	68	66	65	62	62	60	57	57	65	61	58	61	59	58	59	62	54	53	56	57	55	55	55	56	60	60		60.3
BEAUMONT 1 E	MAX	105	103	99	97	98	95	99	102	104	103	99	94	89	86	85	81	88	90	89	82	78	90	93	94	96	94	95	100	101	95		94.1
	MIN	65	68	67	62	63	68	72	65	62	61	59	63	63	60	61	58	54	55	53	54	55	54	55	55	55	55	55	54	63	60		59.8
BISHOP WB AIRPORT	MAX	98	99	97	95	97	95	92	93	95	95	92	91	90	89	88	86	87	88	87	84	81	85	87	91	92	90	90	89	89	89		90.6
	MIN	52	52	55	50	52	54	52	53	52	50	46	46	42	44	45	47	50	46	43	52	49	41	43	46	48	46	44	45	56	45		48.2
BISHOP UNION CARBIDE	MAX	75	72	69	67	68	70	70	68	68	70	72	68	68	65	65	62	62	70	67	59	54	57	61	63	64	64	64	63	63	61		65.6
	MIN	51	53	55	51	51	49	48	48	48	49	49	47	46	46	45	42	41	46	45	42	39	40	44	45	47	47	49	46	46	46		46.7
BLYTHE	MAX	114	114	110	108	106	107	104	108	112	110	108	102	100	95	95	98	97	101	102	100	92	97	100	102	104	104	103	106	108	107		103.8
	MIN	80	84	81	79	80	77	75	78	76	78	82	80	77	71	70	71	68	67	69	71	62	63	64	64	63	64	64	63	69	68		71.9
BLYTHE FAA AIRPORT	MAX	116	111	108	109	105	107	104	109	112	110	104	99	102	93	93	95	96	100	103	97	91	96	99	101	103	103	102	105	109	106		102.9
	MIN	85	87	87	83	83	82	77	82	81	84	86	84	74	72	71	76	73	71	73	73	64	69	67	68	67	70	69	68	78	76		76.0
BORREGO DESERT PARK	MAX	109	114	106	108	109	104	105	102	107	112	113	101	97	99	95	95	97	97	101	101	95	90	95	98	101	102	107	101	104	104		102.3
	MIN	83	83	84	79	75	80	74	79	78	76	76	79	75	70	69	68	69	71	68	65	59	59	68	66	69	69	71	69	68	78		72.6
BRAWLEY 2 SW	MAX	109	115	110	107	108	100	106	103	107	111	107	101	95	100	96	94	96	98	101	101	97	90	96	98	101	102	102	101	106	109		102.2
	MIN	81	81	82	77	72	76	70	79	79	78	81	79	73	71	70	72	70	71	74	62	62	63	61	65	64	65	66	64	71	74		71.8
CANTIL	MAX	107	107	103	102	103	100	101	103	104	104	99	98	98	94	93	92	92	95	95	84	88	93	95	96	98	97	96	98	98	93		97.5
	MIN	62	68	70	75	68	71	73	68	64	61	58	50	60	61	58	61	57	57	66	63	58	49	53	62	53	53	52	51	59	71		61.1
DAGGETT FAA AIRPORT	MAX	108	106	105	104	103	100	100	104	107	105	104	96	97	93	92	91	93	96	95	86	83	91	95	95	97	99	98	98	99	95		97.8
	MIN	76	79	80	77	75	74	75	76	73	70	70	68	69	66	66	70	66	69	66	67	62	62	65	66	67	71	66	67	72	72		70.1
DEATH VALLEY	MAX	118	118	118	114	111	112	110	111	115	113	112	110	109	109	103	104	100	105	105	105	98	102	104	106	107	106	107	108	113	106		108.6
	MIN	97	82	90	89	87	85	83	85	82	84	79	79	78	80	82	85	71	74	81	80	72	68	69	71	72	72	72	73	73	77		79.1
DEEP SPRINGS COLLEGE	MAX		94	94	91	89	89		90	90		89	88			88	80	77	81	80	76	74	78	81	83	85	84	84	84	85	82		84.6
	MIN		50	50	50	51	53		53	59		50	47			44	49	49	48	50	51	48	43	45	45	48	47	45	48	51	47		48.8
EAGLE MOUNTAIN	MAX	107	111	108	107	107	104	99	100	105	108	108	100	98	97	93	89	89	95	99	99	92	89	93	97	98	99	101	101	102	105		100.0
	MIN	86	89	88	82	84	74	77	82	83	83	85	82	81	73	73	76	77	75	78	73	70	69	71	73	73	74	78	75	79	83		78.2
EL CENTRO 2 SSW	MAX	116	111	109	111	106	108	105	110	114	110	103	101	104	103	96	98	100	103	104	100	95	97	102	104	104	105	103	106	109	107		104.8
	MIN	79	83	85	78	76	77	75	77	78	78	81	81	73	72	69	72	72	71	73	68	64	61	62	66	64	66	64	65	72	73		72.5
FAIRMONT	MAX	96	99	97	93	90	90	92	92	94	93	94	89	85	82	77	77	77	85	84	79	78	78	83	88	79	91	88	88	90	92		87.3
	MIN	63	74	75	71	70	70	68	67	65	64	63	62	62	63	59	59	57	57	60	56	55	54	56	64	62	62	60	64	64	68		63.1
GOLD ROCK RANCH	MAX	114	106	105	107	103	106	103	110	113	107	101	97	99	93	94	94	98	102	101	95	90	95	99	102	103	102	102	108	109	104		102.1
	MIN	71	83	85	83	83	80	79	84	83	86	83	84	78	73	74	74	73	75	77	70	65	69	68	68	69	71	67	72	84	76		76.2
HAIWEE	MAX	94	98	99	95	97	94	94	92	93	94	94	89	89	90	84	84	83	83	86	86	80	78	83	85	88	91	89	88	89	91		89.3
	MIN	61	65	66	60	60	62	62	60	52	51	57	57	59	58	59	60	59	60	61	61	53	55	54	56	53	56	56	57	60	58		58.3
HAYFIELD PUMPING PLANT	MAX	107	111	108	105	105	101	102	101	106	109	108	99	95	96	92	92	90	94	98	96	90	88	92	96	99	100	100	101	103	106		99.7
	MIN	75	78	84	78	77	75	75	75	72	72	79	79	76	70	69	68	64	64	68	61	62	56	58	58	59	61	63	61	68	68		69.1
IMPERIAL	MAX	113	109	106	107	100	105	102	107	112	110	103	96	101	96	94	97	98	101	102	97	90	95	98	101	102	102	102	105	107	107		102.2
	MIN	85	84	83	81	81	80	72	82	83	81	82	81	76	72	72	74	75	75	72	72	67	65	66	69	70	69	69	68	75	79		75.3
IMPERIAL FAA AP	MAX	116	111	108	109	102	106	103	109	113	112	104	97	102	96	95	97	99	102	103	97	91	97	100	103	104	104	103	106	110	108		103.6
	MIN	83	84	83	80	80	77	75	80	82	80	82	81	75	70	71	73	72	72	74	71	68	63	64	68	69	69	69	67	74	76		74.4
INDEPENDENCE	MAX		98	98	100	95			95	93	95	92	90			89	84	85	85	87			86	84	87	89	90			90			
	MIN		56	62	62	58			59	58	59	55	55			51	52	55	56	53			51	51	53	53	53			54			
INDIO U S DATE GARDEN	MAX	112	118	109	109	108	102	106	107	111	103	109	103	99	105	95	97	99	100	103	102	93	96	99	99	103	104	102	103	107	111		103.8
	MIN	85	83	82	82	73	77	72	82	82	75	76	79	72	72	72	74	73	73	74	72	68	65	68	70	68	70	64	68	73	81		74.2

See Reference Notes Following Station Index

DAILY TEMPERATURES

Station		Day of Month 1	2	3	4	5	6	7	8	9	10	11	12	13	14	15	16	17	18	19	20	21	22	23	24	25	26	27	28	29	30	31	Average
INYOKERN	MAX	105	105	100	103	104	100	98	104	100	102	101	97	96	93	91	90	91	93	91	88	85	90	93	95	97	96	96	97	96	95		96.4
	MIN	68	64	68	59	59	66	65	68	59	59	60	53	56	57	56	69	58	61	60	59	52	54	57	57	56	59	57	57	62	68		60.1
IRON MOUNTAIN	MAX	111	114	102	110	107	103	105	102	107	111	111	103	99	102	90	92	94	96	100	103	94	90	93	99	99	102	103	101	104	107		102.1
	MIN	82	85	85	69	76	79	69	85	80	79	83	78	79	70	68	74	71	73	74	71	70	67	70	69	67	65	70	69	73	80		74.3
LAKE ARROWHEAD	MAX	89	89	84	83	81	85	83	86	86	87	82	78	74	70	70	69	73	74	71	66	74	75	77	78	81	78	79	82	82	79		78.8
	MIN	57	60	63	62	60	58	57	58	59	58	58	61	60	55	57	54	48	51	56	47	48	40	46	47	49	50	55	54	57	52		54.6
LANCASTER	MAX	103	104	100	97	98	97	97	101	100	100	96	95	92	87	89	87	89	91	89	78	81	88	91	92	94	94	93	93	98	90		93.5
	MIN	59	59	62	63	62	63	62	62	58	55	50	48	56	58	60	59	54	54	53	57	52	48	53	58	52	53	53	51	61	62		56.6
LUCERNE VALLEY	MAX	103	101	99	97	97	97	96	99	102	102	101	98	98	92	89	88	88	91	91	89	81	86	91	91	94	95	93	94	95	89		94.2
	MIN	54	65	64				59	58							54	58	50	52	50	50	45	42	47	51	46	46				59		
MECCA FIRE STATION	MAX	113	106	105	105	103	103	104	109	112	113	100	97	100	95	95	96	98	101	99	95	95	98	99	100	97	97	100	102	109	109		101.8
	MIN	87	84	82	74	75	78	77	81	80	75	80	83	1	74	70	72	72	70	63	64	68	65	64	64	68	65	63	65	75	78		72.7
MITCHELL CAVERNS	MAX	97	98	96	92	89	91	91	94	95	97	93	86	85	78	78	76	78	84	83	82	80	80	84	87	89	88	87	91	90	87		87.5
	MIN	77	82	75	76	74	70	69	70	71	74	73	66	68	67	60	59	60	64	64	62	54	58	59	63	66	67	69	73	72	74		67.9
MOJAVE	MAX	100	103	97	100	99	94	95	99	99	99	94	94	91	87	89	87	88	91	88	80	82	86	90	91	92	92	92	92	95	86		92.5
	MIN	69	73	72	75	69	68	64	67	62	59	52	57	62	59	62	54	57	64	60		49	56	58	57	58	55	55	57	67	59		61.2
MOUNTAIN PASS	MAX	93	91	90	90	86	87	88	87	91	90	90	88	86	85	85	71	75	81	82	82	81	80	83	83	85	86	87	88	86	85		85.4
	MIN	73	75	75	63	65	65	64	63	66	65	69	67	65	60	50	52	58	58	60	55	52	49	55	59	60	60	57	55	55	57		60.9
MT SAN JACINTO WSP	MAX	74	72	73	72	70	69	70	73	77	77	75	69	67	65	60	61	59	63	67	62	57	60	65	68	69	67	69	73	69	68		68.0
	MIN	48	49	47	48	46	47	46	45	43	54	49	46	48	39	39	38	35	37	36	42	32	34	36	33	33	36	37	39	43	49		41.8
NEEDLES FAA AIRPORT	MAX	114	112	109	108	105	107	94	105	110	112	102	101	99	91	93	86	95	100	101	97	92	95	97	99	102	104	104	104	104	104		101.5
	MIN	82	84	79	84	65	76	75	80	81	82	91	80	70	67	70	75	70	73	75	75	67	68	67	70	69	70	71	69	72	76		75.1
PALMDALE	MAX	102	100	98	94	95	96	96	98	100	98	95	94	89	87	84	82	89	90	86	80	82	88	90	92	94	93	93	94	96	92		92.2
	MIN	65	70	71	72	72	67	66	64	61	54	56	53	57	62	59	60	53	56	54	53	52	50	55	56	55	57	55	55	65	57		59.4
PALMDALE FAA AIRPORT	MAX	103	104	100	98	98	96	97	100	104	102	97	96	92	88	89	87	88	93	89	79	81	87	92	92	94	93	91	93	99	90		93.7
	MIN	62	69	75	70	72	65	65	64	58	55	52	49	55	61	56	59	53	55	52	54	50	48	52	54	55	54	52	53	62	58		58.0
PALM SPRINGS	MAX	116	110	111	109	106	107	109	113	114	110	108	100	102	100	96	96	105	103	102	97	94	100	100	105	104	104	103	107	109	108		104.9
	MIN	80	82	80	74	77	79	77	80	75	74	77	80	77	72	69	69	68	70	65	62	60	58	63	65	66	64	64	64	71	72		71.1
PARKER RESERVOIR	MAX	111	113	110	108	108	107	109	100	108	113	110	104	98	99	92	95	95	97	102	101	95	92	98	100	102	104	105	104	106	109		103.2
	MIN	85	90	86	87	85	84	78	79	84	87	86	83	81	69	71	73	69	72	77	78	72	72	74	74	76	77	75	74	76	76		78.4
RANDSBURG	MAX							101	97	97	97	93	92	93	90	87	86	86	89	86	82	80	87	89	90	93	91	92	93	92	90		90.5
	MIN							70	67	68	67	62	61	68	65	61	60	59	62	61	59	51	59	62	59	61	65	65	64	72	64		63.0
SQUIRREL INN	MAX	85	85	81	78	76	79	78	80	81	82	81	80	79	67	67	67	66	65	71	67	66	70	73	75	76	76	76	75	85	75		75.4
	MIN	66	68	65	64	63	63	62	65	65	66	65	64	58	55	54	55	54	53	55	50	41	49	55	54	59	60	62	60	63	58		59.0
THERMAL FAA AIRPORT	MAX	117	108	108	107	103	107	106	111	114	108	101	100	101	93	95	97	100	104	101	93	92	98	101	102	104	103	102	105	110	108		103.3
	MIN	80	85	81	81	78	79	78	83	82	74	81	80	71	74	72	74	73	70	71	71	69	65	64	67	67	65	64	61	74	84		73.9
TRONA	MAX	108	108	105	105	104	103	100	104	103	104	101	99	98	93	93	91	92	92	96	87	87	91	90	97	99	98	98	98	98	96		97.9
	MIN	69	75	75	72	71	72	73	78	74	71	66	63	66	68	63	69	64	64	62	63	57	59	61	60	61	60	63	63	66	66		66.5
TWENTYNINE PALMS	MAX	108	107	107	104	103	99	99	103	108	109	106	102	98	97	92	88	92	96	87	96	92	90	95	95	98	99	101	101	100	99		99.0
	MIN	76	77	75	70	75	71	69	72	68	69	70	76	72	66	65	65	64	64	60	63	59	55	59	64	62	60	63	61	66	70		66.9
VALYERMO RANGER STA	MAX	98	100	100	93	92	92	91	95	96	97	94	89	89	86			82	87	86	83	77	84	86	87	90	90	90	92	92	90		90.3
	MIN	62	64	69	72	67	62	61	56	54	51	53	53	54	50	48	58	49	51	45	46	42	45		49	53	56	50	49	59	53		54.5
VICTORVILLE PUMP PLANT	MAX	100	103	102	100	99	98	97	96	99	98	99	94	91	89	87	87	85	89	89	88	78	81	88	91	92	94	92	94	96	96		93.1
	MIN	62	65	64	62	61	63	64	63	59	54	55	57	66	62	55	57	53	51	53	54	51	49	50	53	53	54	52	50	62	58		57.1
WHITE MOUNTAIN 1	MAX	68	67	67	65	65	64	66	67	63	65	65	64	61	59	58	59	58	58	59	59	58	55	61	60	61	62	59	61	64	58		61.9
	MIN	35	37	37	31	33	32	32	33	32	30	30	29	27	29	27	28	28	29	30	29	30	24	29	28	27	29	28	28	30	27		29.9
WHITE MOUNTAIN 2	MAX	53	58	59	55	54	55	54	53	50	55	54	53	51	48	47	50	46	45	45	45	39	43	49	50	50	51	49	48	52	43		50.1
	MIN	33	41	40	36	36	36	37	36	36	37	38	34	32	32	31	29	29	27	27	27	22	29	34	32	33	32	32	33	28	27		32.5
WILDROSE RANGER STA	MAX																																
	MIN																																

SNOWFALL AND SNOW ON GROUND

Station		Day of month 1	2	3	4	5	6	7	8	9	10	11	12	13	14	15	16	17	18	19	20	21	22	23	24	25	26	27	28	29	30	31
SOUTHEAST SERT BASINS 07																																
WHITE MOUNTAIN 2	SNOWFALL									T																				T		
	SN ON GND																															

See Reference Notes Following Station Index

EVAPORATION AND WIND

Station		Day Of Month 1	2	3	4	5	6	7	8	9	10	11	12	13	14	15	16	17	18	19	20	21	22	23	24	25	26	27	28	29	30	31	Total or Avg.
* * * NORTH COAST DRAINAGE 01																																	
DUTTONS LANDING	EVAP	.30	.29	.28	.23	.21	.23	.22	.24	.26	.23	.25	.23	.13	*	.38	.21	.18	.20	.12	*	*	.59	.21	.22	.16	.24	.24	*	.30	.14		6.29
	WIND	59	60	73	73	61	66	103	28	95	58	64	80	83	*	210	118	64	142	.26	*	*	251	47	55	40	53	81	*	150	50		2390
	MAX	89	89	88	84	83	84	89	91	89	85	86	78	78	-	77	76	78	81	77	-	-	81	83	82	84	89	82	-	85	83		83.5
	MIN	57	58	57	56	52	47	54	55	57	56	57	56	54	-	52	52	52	51	55	-	-	55	54	54	56	55	54	-	55	56		54.3
FERNDALE 2 NW	EVAP	.15	.08	.15	.17	.17	.14	.13	.15	.15	.12	.02	.04	.07	.17	.17	.15	.07	.14	.15	.08	.12	.13	.10	.10	.15	.08	.11	.15	.10	.09		3.60
	WIND	19	24	34	31	23	26	23	25	28	19	16	21	21	24	33	25	25	38	34	34	22	22	32	19	28	26	23	26	18	21		755
	MAX	80	79	79	77	77	76	78	80	80	76	64	64	75	77	76	77	76	76	78	76	77	77	76	80	79	75	77	77	72	76		76.2
	MIN	56	55	52	50	50	49	52	56	54	56	53	53	55	53	50	48	56	58	58	55	57	55	56	59	54	52	55	52	58	61		54.3
LAKE PILLSBURY NO 2	EVAP	.30	.31	.33	.33	.30	.29	.14	.27	.27	.29	.25	.26	.30	.15	.32	.12	.11	.13	.16	.15	.19	.19	.21	.20	.21	.22	.24	.25	.17	.25		6.91
	WIND	11	9	10	15	13	14	4	14	15	14	12	19	21	19	21	19	16	12	20	22	26	15	16	15	11	11	17	9	19	14		453
	MAX	90	91	90	89	88	88	76	89	90	89	88	86	85	84	82	80	82	77	72	76	81	82	81	84	86	86	85	82	82	80		84.0
	MIN	56	57	57	59	56	56	63	57	60	60	59	59	59	54	54	54	52	62	52	53	52	52	51	54	55	54	52	53	58	52		55.8
TRINITY DAM VISTA PT	EVAP	.28	.28	.27	.30	.27	.24	.27	.18	.24	.25	.24	.20	.26	.24	.20	.20	.18	.16	.13	.11	.02	.15	.17	.06	.15	.17	.17	.17	.15	.10		5.8.
	WIND	36	33	36	41	38	34	33	33	35	36	32	29	33	39	42	38	35	31	34	33	34	41	32	28	32	32	38	37	30	34		1039
TULELAKE	EVAP	.36	.35	.35	.30	.45	.30	.30	.35	.40	.38	.29	.38	.41	.33	.30	.30	.30	.38	.25	.12	.15	.17	.18	.15	.28	.20	.24	.22	.14	.10		8.41
WILLOW CREEK 1 NW	EVAP	.20	.29	.22	.20	.20	.21	.20	.18	.19	.19	.20	.17	.21	.22	.17	.17	.15	.15	.00	.00	.08	.17	.10	.13	.11	.09	.12	.25	.15	.15		4.87
	WIND	12	14	12	14	12	10	9	8	15	11	7	6	14	16	13	22	13	13	16	5	9	16	11	9	8	10	6	11	7	10		333
	MAX	87	87	86	85	84	85	85	84	87	88	86	95	95	82	79	82	83	82	85	74	80	87	87	85	90	90	90	88	86	87		85.7
	MIN	59	59	58	46	56	56	56	60	62	60	60	53	52	53	53	53	53	55	49	52	52	56	56	61	56	52	49	45	54	55		54.7
* * * SACRAMENTO DRAINAGE 02																																	
BERRYESSA LAKE	EVAP	.30	.37	.38	.33	.39	.33	.33	.30	.32	.32	.35	.30	.30	.30	.30	.27	.23	.27	.16	.19	.21	.20	.30	.30	.30	.20	.28	.30	.15	.26		8.54
	WIND	27	32	38	40	51	36	40	26	25	51	38	34	43	60	55	68	50	59	51	72	65	34	32	35	23	28	34	56	19	47		1271
	MAX	93	93	93	91	88	88	88	93	92	92	93	89	87	84	84	79	81	83	77	77	75	84	86	84	88	89	86	80	85	84		86.2
	MIN	59	59	60	60	56	56	58	65	64	63	63	61	61	58	55	54	54	55	56	54	53	53	56	56	58	60	60	56	56	58		57.9
BRANNAN ISLAND	EVAP	*	.44	.45	.35	.39	.37	.33	.30	.45	.44	.39	.30	.35	.34	.35	.30	.24	.29	.35	.27	.36	.30	.29	.32	.30	.33	.31	.30	.25	.30		9.70
	WIND	35	56	44	67	87	76	65	57	168	108	102	170	125	215	174	196	140	194	.85	239	166	88	70	168	*	*	298	203	53	108		365
CHICO EXPERIMENT STA (A)	EVAP	.28	.33	.34	.28	.29	*	*	.92	.30	.30	.26	.26	*	*	.78	.18	.23	.26	.20	*	*	.60	.25	.18	.20	.24	*	*	.63	.20		7.51
	WIND	23	30	33	26	30	*	*	80	32	36	29	35	*	*	121	29	36	90	71	*	*	110	39	17	20	28	*	*	98	23		1036
DAVIS 2 WSW	EVAP	.32	.32	.43	.36	.35	.31	.33	.26	.33	.45	.33	.24	.33	.28	.26	.24	.23	.25	.26	.25	.23	.27	.24	.29	.27	.29	.29	.26	.20	.29		8.76
	WIND	14	15	41	37	35	39	55	24	21	19	17	11	75	84	74	37	33	63	57	70	33	61	171	35	38	32	50	48	29	47		1211
	MAX	96	97	95	93	92	90	88	91	96	94	93	90	89	85	82	83	83	84	84	82	82	82	87	85	84	89	89	85	83	85		87.7
	MIN	63	64	61	57	55	58	65	66	62	63	62	59	51	54	50	52	54	56	56	54	55	55	58	59	61	62	55	54	58	56		57.9
FOLSOM DAM	EVAP	.37	.42	.34	.34	.33	.32	.35	.25	.24	.36	.36	.25	.30	.26	.23	.22	.22	.22	.23	.24	.22	.20	.25	.27	.27	.25	.20	.23	.21	.25		8.26
	WIND	8	6	0	3	1	1	5	13	1	2	0	1	1	1	8	2	1	7	10	23	5	1	0	2	1	-	1	7	0	3		116
LAKESHORE	EVAP	.27	.34	.34	.31	.32	.28	.17	.27	.28	.25	.27	.29	.29	.31	.25	.20	.15	.16	.10	.09	.16	.27	.11	.16	.25	.22	.20	.20	.13	.19		6.83
	WIND	28	31	38	37	32	28	22	33	28	25	26	37	32	45	34	29	39	53	13	21	31	28	19	28	31	30	29	35	16	29		907
LAKE SPAULDING DAM	EVAP	*	*	.36	.33	.34	.33	.16	.27	.30	.27	.30	.29	.27	.28	.25	.17	.29	.26	.21	*	*	*	.27	.24	.26	.27	.28	.21	-	-		6.658
MONTICELLO DAM	EVAP	.30	.31	.35	.34	.32	.30	.28	.28	.28	.29	.32	.23	.30	.25	.26	.20	.21	.22	.18	.21	.13	.22	.22	.23	.20	.25	.26	.21	.18	.25		7.58
	WIND	11	8	9	9	11	10	1	16	13	3	7	6	*	*	35	9	10	21	18	40	12	7	2	7	13	6	13	12	10	10		329
	MAX	94	96	97	93	93	91	90	92	93	93	94	91	92	89	87	85	85	87	78	84	76	87	87	86	91	92	89	83	86	88		88.9
	MIN	60	62	63	60	57	57	60	65	64	64	63	63	62	56	55	54	54	56	53	54	54	55	57	57	60	62	60	63	56	59		58.8
PLACERVILLE IFG	EVAP	*	.62	.32	.26	.30	*	*	.62	.26	.25	.34	.25	*	*	.66	.18	.18	.17	.15	*	*	.48	.26	.28	.17	.19	*	*	.62	.17		6.73
	WIND	*	93	8	13	20	*	*	123	55	44	54	46	*	*	54	9	5	24	13	*	*	76	16	11	25	11	*	*	40	5		745
SHASTA DAM	EVAP	.40	.31	.28	.42	.33	.37	.30	.20	.30	.30	.30	.24	.26	.30	.23	.22	.23	.24	.14	.15	.12	.17	.17	.16	.18	.25	.24	.19	.21	.18		7.39
	WIND	73	59	73	105	76	71	54	40	60	51	60	55	63	88	64	46	48	65	46	43	54	64	49	50	64	48	54	53	41	47		1764
TURNTABLE CREEK	EVAP	*	.67	.33	.47	.31	*	*	.78	.27	.29	.32	.23	*	*	.90	.25	.22	.19	.06	*	*	.46	.21	.10	.14	.24	*	*	.68	.17		7.29
	WIND	*	79	22	78	43	*	*	72	20	27	34	16	*	*	100	35	33	24	28	*	*	114	32	16	44	33	*	*	89	34		973
WHISKEYTOWN RES	EVAP	.38	.37	.34	.34	.33	.33	.30	.22	.29	.28	.33	.27	.31	.27	.27	.25	.23	.23	.06	.15	.08	.19	.23	.12	.23	.21	.23	.22	.20	.19		7.45
	WIND	37	34	34	35	31	37	28	31	31	24	34	32	36	28	34	30	35	40	33	23	29	22	34	28	33	24	26	34	29	35		94.
WILLOWS USBR	EVAP	*	.75	.36	.45	.31	*	*	.76	.38	.17	.30	.30	*	*	.77	.17	.15	.30	.21	*	*	.66	.24	.22	.18	.26	*	*	.75	.09		7.78
	WIND	*	51	36	42	32	*	*	82	30	27	27	31	*	*	105	27	29	62	55	*	*	106	22	35	27	23	*	*	81	26		959
	MAX	-	96	96	93	92	-	-	94	95	95	94	91	-	-	90	85	84	84	85	-	-	94	86	87	89	89	-	-	84	84		89.9
	MIN	-	61	66	64	56	-	-	64	67	66	67	66	-	-	57	58	59	62	58	-	-	55	51	61	61	58	-	-	59	61		60.8
* * * NORTHEAST INTERIOR BASINS 03																																	
BOCA	EVAP	.26	.26	.33	.33	.28	.26	.21	.18	.19	.24	.23	.27	.25	.28	.22	.23	.22	.23	.19	.23	.19	.18	.21	.21	.21	.27	.20	.34	.11	.21		7.02
	WIND	6	20	38	39	22	34	25	11	26	30	7	24	14	41	34	42	16	28	43	46	35	23	11	45	13	3	21	31	25	33		786
FLEMING FISH AND GAME	EVAP	.27	.32	.33	.26	.30	.24	.22	.29	.27	.28	.24	.22	.26	.25	.26	.23	.19	.22	.19	.22	.15	.17	.24	.15	.18	.21	.23	.19	.24	.18		7.00
	WIND	10	21	30	16	25	13	15	25	28	21	23	16	30	23	34	19	29	37	26	36	18	21	20	19	16	15	14	19	37	14		670
TAHOE CITY	EVAP	.20	.15	.13	.15	.15	.12	.09	.10	.10	.10	.04	.10	.22	.14	.04	.24	.09	.11	.04	.23	.10	.09	.07	.13	.10	.09	.02	.06	.10	.10		3.40
	WIND	1	2	8	1	5	4	3	13	3	6	-	14	16	22	22	27	22	17	37	34	24	23	21	23	20	17	17	29	19	26		492B
* * * CENTRAL COAST DRAINAGE 04																																	
BURLINGAME	EVAP	.22	.25	.22	.28	.27	.12	.13	.15	.27	.15	.25	.25	.22	.10	.23	.18	.15	.15	.20	.15	.23	.15	.27	.15	.22	.16	.15	.16	.21	.30		5.94
	WIND	60	39	125	108	51	*	*	276	101	85	78	87	103	38	79	70	91	78	108	70	86	76	89	92	89	40	69	61	74	88		241.
	MAX	76	74	75	67	68	75	81	73	69	71	79	84	78	75	68	66	71	77	67	69	72	72	72	78	81	81	78	78	-	85		74.5
	MIN	47	47	50	49	50	51	59	57	53	53	55	55	53	53	52	56	53	60	58	58	52	51	51	59	56	59	55	56	-	55		53.7
NACIMIENTO DAM	EVAP	.35	.35	.40	.36	.31	.29	.12	.17	.32	.27	.32	.22	.30	.26	.25	.14	.19	.19	.21	.23	.23	.22	.32	.28	.25	.30	.25	.27	.25	.24		7.86
NEWARK (C)	EVAP	.28	.28	.26	.24	.23	*	*	.68	.27	.22	.24	.16	*	*	.64	.21	.21	.16	.22	*	*	.61	.23	.24	.11	.22	*	*	.55	.19		6.45
	WIND	22	28	26	30	38	*	*	112	40	30	38	21	*	*	80	41	40	39	38	*	*	37	35	57	14	15	*	*	84	30		985
* * * SAN JOAQJIN DRAINAGE 05																																	
ANTIOCH PUMPING PL 3	EVAP	.28	.35	.35	.30	.32	.30	.25	.25	.33	.30	.31	.24	.24	.30	.23	.25	.20	.24	.26	.29	.15	.24	.22	.27	.28	.28	.27	.22	.19	.26		7.97

See Reference Notes Following Station Index

EVAPORATION AND WIND

Station		Day Of Month 1	2	3	4	5	6	7	8	9	10	11	12	13	14	15	16	17	18	19	20	21	22	23	24	25	26	27	28	29	30	31	Total or Avg.
* * * SAN JOAQUIN DRAINAGE 05																																	
CAMP PARDEE (B)	EVAP	.31	.32	.33	.30	.28	.29	.21	.25	.23	.30	.27	.23	.28	.17	.18	.18	.14	.16	.18	.19	.15	.17	.18	.21	.20	.21	.18	.19	.19	.23		6.71
	WIND	16	19	14	16	16	15	22	29	15	16	14	15	17	15	15	19	17	19	19	20	21	17	16	14	15	16	17	14	11	22		511
FRIANT GOVERNMENT CAMP (E)	EVAP	.31	.32	.40	.39	.34	.36	.31	.32	.32	.36	.31	.28	.34	.33	.28	.28	.25	.22	.24	.29	.27	.21	.26	.29	.25	.24	.26	.24	.24	.29		8.81
	WIND	13	14	23	25	29	26	35	23	20	27	20	14	16	23	22	21	30	17	23	36	38	14	15	20	17	14	11	19	19	18		636
	MAX	92	94	92	92	89	89	86	90	93	90	90	88	87	86	85	82	81	83	84	81	77	79	82	81	82	85	86	84	83	85		85.9
	MIN	63	64	69	64	63	63	63	65	62	65	64	64	63	60	58	57	56	56	57	60	57	56	58	58	59	61	62	60	53	61		60.7
HETCH HETCHY	EVAP	.27	*	.57	.30	.27	.27	.24	.16	*	.52	.27	.08	.27	.27	.18	.20	.16	.20	.19	.15	.15	.15	.18	.26	.17	.21	.23	.19	.24	-		6.57B
KETTLEMAN CITY	EVAP	.23	.32	.41	.42	.69	.44	.36	.28	.37	.41	.36	.37	.43	.35	.28	.21	.28	.39	.30	.29	.22	.21	.28	.29	.28	.30	.30	.39	.23	.35		10.04
	WIND	20	16	26	40	14	18	20	22	20	21	22	18	20	25	21	26	20	30	34	40	21	21	15	23	20	12	24	29	15	29		682
KNIGHTS FERRY 2 SE	EVAP	.36	-	-	-	.32	.33	.46	.00	.30	.30	.29	.25	.31	.26	.26	.23	.23	.26	.23	.26	.22	.21	.24	.24	.24	.23	.25	.23	.18	.26		7.72B
	WIND	8	*	*	42	19	15	32	4	18	19	15	12	20	18	15	19	23	21	23	29	28	14	11	11	23	11	8	25	19	14		516
LITTLE PANOCHE DET DAM	EVAP	.44	.56	.57	.57	.42	.42	.51	.32	.33	.43	.39	.35	.41	.35	.34	.33	.30	.26	.27	.34	.31	.30	.31	.38	.30	.37	.40	.28	.28	.36		11.20
	WIND	68	70	88	79	61	67	87	57	67	73	64	57	73	60	50	75	69	50	64	83	67	76	59	70	71	57	57	48	56	63		1986
	MAX	90	89	90	91	88	86	82	91	91	90	90	87	88	87	85	81	81	83	85	82	81	80	84	85	83	87	87	85	83	84		85.9
	MIN	59	63	63	58	59	62	73	67	66	62	63	63	59	59	54	55	54	59	61	56	55	56	59	55	59	59	61	59	58	59		59.8
LODI	EVAP	.34	.33	.32	.30	.37	.30	.39	.07	.30	.26	.27	.17	.26	.26	.05	.15	.22	.22	.36	.20	.20	.14	.34	.08	.22	.24	.29	.17	.20	.30		7.38
	WIND	30	29	36	36	52	43	61	27	40	26	37	35	40	34	45	41	30	64	91	58	67	17	36	21	25	23	56	41	28	51		1220
	MAX	89	88	88	88	86	85	85	92	90	94	75	88	86	78	70	81	78	81	71	71	71	85	85	82	85	88	80	82	84	82		82.9
	MIN	63	65	63	59	55	58	65	65	62	61	60	58	54	52	49	49	52	58	55	54	53	55	58	57	58	60	55	52	58	55		57.3
LOS BANOS DET RESV	EVAP	.45	.54	.56	.57	.45	.44	.62	.27	.41	.43	.36	.34	.39	.40	.35	.33	.34	.27	.26	.42	.44	.33	.34	.33	.31	.36	.54	.25	.25	.35		11.70
	WIND	124	114	125	144	91	97	132	122	128	142	113	89	126	131	123	149	142	106	112	234	158	133	106	77	107	103	102	94	99	96		3619
	MAX	89	91	92	92	89	89	82	90	93	91	91	88	88	87	85	81	80	83	85	80	81	80	84	86	84	87	88	85	82	86		86.3
	MIN	63	66	65	59	61	63	63	68	67	64	65	64	61	57	53	55	54	57	59	57	57	56	59	58	61	61	60	59	60	61		60.5
MANTECA	EVAP	.31	.34	.40	.33	.32	.33	.25	.17	.30	.31	.29	.24	.24	.31	.22	.20	.23	.19	.22	.26	.20	.24	.24	.27	.27	.22	.25	.23	.19	.24		7.81
	WIND	28	30	36	32	34	36	54	39	40	31	24	31	28	46	34	34	42	47	54	69	48	46	27	34	35	30	38	34	30	36		1127
	MAX	93	93	93	92	89	89	86	87	95	92	94	88	89	86	84	82	80	82	85	80	81	82	87	86	86	87	88	83	82	86		86.9
	MIN	63	64	64	61	60	60	61	67	64	64	65	62	61	56	55	55	54	54	58	56	56	56	57	57	58	61	61	56	56	60		59.4
SALT SPRINGS PWR H (D)	EVAP	.37	.35	.36	.45	.22	.30	-	.17	.22	.27	.30	.26	.28	.25	.21	.07	.11	.27	.16	.11	.14	.17	.24	.28	.21	.25	.27	.17	.20	.18		7.08B
SAN LUIS DAM (F)	EVAP	.45	.47	.68	.86	.60	.44	.34	.33	.42	.45	.45	.44	.50	.59	.43	.41	.42	.33	.30	.41	.34	.33	.39	.41	.31	.33	.50	.35	.27	.43		12.98
	WIND	84	102	185	259	145	121	90	116	165	131	110	132	211	335	282	281	218	141	149	226	188	103	122	135	61	54	265	164	61	133		4769
	MAX	93	96	95	87	92	92	85	92	96	94	95	91	92	81	78	78	80	84	88	81	82	85	87	90	89	92	91	81	87	89		88.1
	MIN	67	68	65	61	61	61	63	68	67	66	67	65	60	56	54	54	55	55	60	58	58	59	59	61	62	64	60	58	60	63		61.2
TRACY PUMPING PLANT	EVAP	.42	.47	.53	.33	.39	.42	.29	.42	.45	.39	.40	.35	.43	.39	.29	.27	.35	.30	.37	.29	.28	.35	.43	.35	.30	.31	.39	.30	.42	.43		11.11
	WIND	53	69	96	42	81	87	102	77	129	70	82	90	144	208	132	158	191	183	204	208	149	85	111	146	58	53	169	95	73	135		3480
* * * SOUTH COAST DRAINAGE 06																																	
BEAUMONT PUMPING PLANT	EVAP	.40	.44	.43	.40	.44	.40	.38	.36	.42	.43	.44	.38	.40	.40	.28	.30	.24	.23	.24	.26	.24	.30	.28	.30	.24	.22	.24	.26	.30	.30		10.01
	WIND	18	15	11	12	18	14	16	16	4	10	10	6	12	12	15	9	31	6	5	17	11	27	19	16	16	14	12	13	12	24		421
	MAX	92	100	95	91	90	90	90	93	93	94	90	85	89	91	89	87	88	85	87	86	86	86	85	87	87	87	87	85	85	88		88.9
	MIN	57	55	55	57	58	58	58	58	58	63	56	57	57	57	56	56	53	56	57	55	55	52	52	52	52	52	58	55	54	54		55.8
CACHUMA DAM	EVAP	.26	.30	.30	.27	.27	.27	.19	.23	.27	.21	.28	.20	.23	.21	.15	.11	.15	.18	.21	.20	.19	.19	.19	.19	.21	.15	.19	.20	.19	.26		6.45
	WIND	21	29	28	30	28	30	27	30	30	29	32	30	33	30	27	23	22	28	32	42	67	31	23	24	20	27	24	25	26	32		880
	MAX	88	90	91	88	88	88	87	90	88	88	89	84	84	84	82	68	78	84	84	83	76	82	83	84	86	85	84	84	82	84		84.5
	MIN	58	61	61	61	61	64	63	61	61	61	60	58	58	57	58	60	58	60	60	58	58	57	58	58	58	58	59	58	57	58		59.3
CHULA VISTA	EVAP	.21	.22	.25	.23	.22	*	*	.76	.22	.23	.20	.17	*	*	.59	.20	.22	.11	.16	*	*	.54	.22	.21	.16	.11	*	*	.48	.19		5.90
	WIND	102	119	121	99	124	*	*	406	114	107	91	104	*	*	293	93	149	129	117	*	*	255	112	122	78	88	*	*	304	81		3202
	MAX	85	87	88	89	87	-	-	87	87	86	85	83	-	-	86	82	82	74	80	-	-	83	84	82	82	76	-	-	85	86		83.9
	MIN	65	65	68	66	66	-	-	66	66	66	66	66	-	-	65	64	64	65	64	-	-	63	65	65	64	64	-	-	62	63		64.9
RIVERSIDE EXP STA	EVAP	.35	.41	.41	.44	.44	.40	.32	.39	.40	.42	.42	.38	.32	.34	.29	.23	.16	.21	.21	.19	.22	.19	.25	.24	.23	.22	.20	.19	.40	.36		9.23
	WIND	50	46	50	62	57	50	46	57	53	50	49	40	56	60	68	52	49	42	51	67	58	49	50	50	47	44	44	32	31	45		1505
	MAX	92	93	90	88	88	91	93	93	92	92	84	86	87	86	84	80	82	84	81	78	79	82	83	82	82	79	83	85	-	-		85.7
	MIN	65	67	66	62	61	64	68	66	65	61	59	61	63	61	63	62	59	60	60	61	59	59	57	57	61	61	60	58	61	-		61.6
TWITCHELL DAM	EVAP	.26	.28	.29	.27	.29	.17	.15	.30	.27	.28	.17	.16	.15	.12	.02	.15	.15	.17	.15	.18	.18	.19	.21	.22	.22	.25	.26	*	.46	.33		6.30
	WIND	24	70	40	51	37	42	64	43	53	40	33	38	43	26	*	74	42	36	34	45	59	47	39	37	41	71	56	*	112	33		1330
	MAX	84	85	85	84	84	80	80	84	83	86	81	80	79	74	-	74	81	81	79	79	78	78	79	82	80	78	79	-	83	86		80.9
	MIN	53	54	54	55	55	55	54	56	59	56	58	58	57	58	-	58	55	56	55	54	53	52	52	53	50	53	52	-	52	59		54.9
* * * SOUTHEAST DESERT BASINS 07																																	
DEATH VALLEY	EVAP	.60	.55	.65	.55	.75	.50	.60	.57	.56	.65	.60	.60	.60	.65	.51	.66	.45	.45	.60	.60	.45	.45	.45	.45	.45	.45	.49	.44	.45	.50		16.28
	WIND	38	28	55	71	62	42	96	47	37	63	60	60	77	102	70	101	68	42	109	120	94	28	38	34	33	35	42	34	43	48		1777
	MAX	103	103	103	103	100	101	103	104	101	98	98	95	95	95	95	95	97	97	94	91	92	94	94	96	96	96	95	92	95	95		97.2
	MIN	75	75	76	73	73	77	74	77	75	70	70	65	68	68	70	73	70	71	68	67	64	61	67	68	69	68	68	69	67	70		70.2
INDIO U S DATE GARDEN	EVAP	.45	.48	.26	.40	.34	.23	.34	.39	.43	.45	.35	.22	.34	.29	.29	.34	.33	.34	.37	.43	.36	.33	.30	.33	.35	.35	.30	.33	.30	.30		10.32
	WIND	26	20	6	21	14	11	22	20	30	32	14	11	23	14	23	33	43	30	28	49	64	45	24	26	25	22	20	14	14	16		740
	MAX	104	107	103	105	104	98	103	104	105	103	101	103	100	100	99	100	97	99	99	99	92	93	96	96	96	97	97	98	97	97		99.7
	MIN	75	77	69	72	73	76	76	77	73	70	70	78	73	73	71	71	69	69	69	65	62	63	63	67	66	67	67	65	69	71		70.2
MOJAVE	EVAP	.49	.51	.53	.55	.44	.30	.45	.42	.53	.51	.44	.45	.50	.45	.43	.37	.30	.45	.42	-	.30	.27	.40	.33	.30	.30	.35	.36	.40	.33		12.298
	WIND	54	71	85	97	59	44	45	51	95	54	43	70	93	94	76	81	47	100	132	178	58	40	96	37	24	28	30	24	109	138		2153
	MAX	96	94	88	90	93	90	89	95	91	90	83	86	83	85	84	89	89	87	86	76	85	84	89	90	91	89	87	88	89	81		87.9
	MIN	63	65	58	60	57	64	65	64	61	59	56	55	56	56	57	52	55	55	55	52	50	54	58	61	56	57	56	57	58	56		57.6

(A) PAN PAINTED INSIDE AND OUTSIDE WITH ALUMINUM PAINT.
(B) PAN IS OF COPPER, AND PAINTED INSIDE AND OUTSIDE WITH ALUMINUM PAINT.
(C) PAN PAINTED OUTSIDE WITH GRAY ENAMEL.
(D) PAN IS OF STEEL PLATE, PAINTED WITH ALUMINUM INSIDE AND OUTSIDE.
(E) PAN SCREEN COVERED.
(F) PAN IS A BURIED 24-INCH YOUND PAN.

See Reference Notes Following Station Index

DAILY SOIL TEMPERATURES

CALIFORNIA
SEPTEMBER 1969

Station	Depth (IN)	Time	1	2	3	4	5	6	7	8	9	10	11	12	13	14	15	16	17	18	19	20	21	22	23	24	25	26	27	28	29	30	31	Average
BRAWLEY 2 SW																																		
	4	9AM	86	87	87	86	85	86	85	86	85	85	85	85	84	83	82	83	83	82	83	79	76	76	76	76	76	77	78	77	78	79		81.9
		MAX	93	92	92	92	92	94	92	91	93	94	88	87	89	92	92	89	88	88	87	81	82	82	82	82	82	82	83	83	84	82		87.4
		MIN	85	85	83	81	83	81	82	84	82	81	82	81	81	80	80	81	80	79	78	75	72	72	72	72	72	73	73	73	75	72		78.2
	8	9AM	87	87	87	87	85	85	85	86	85	86	86	86	84	84	83	84	83	83	83	81	75	77	78	78	78	78	79	78	79	79		82.6
		MAX	91	90	90	90	90	91	90	89	89	87	87	86	86	86	88	87	86	84	85	82	81	80	81	81	81	81	81	81	82	81		85.6
		MIN	85	85	86	84	83	84	84	85	85	85	85	85	83	83	82	83	83	82	82	81	75	76	77	77	77	77	77	77	78	79		81.5
	12	9AM	83	86	86	83	85	86	87	87	87	87	87	87	86	85	83	85	85	85	84	83	77	79	80	79	80	80	80	80	81	81		83.6
	20	9AM	86	86	86	86	86	86	86	86	86	86	86	86	86	85	84	85	85	84	85	84	80	80	81	81	80	80	80	80	81	81		83.8
	39	9AM	84	84	84	84	84	84	84	84	84	84	84	84	84	84	85	84	84	84	84	83	82	82	82	82	82	82	81	81	81	81		83.2
	79	9AM	81	81	81	81	81	81	82	82	82	82	82	82	82	82	82	82	82	82	82	82	82	82	82	82	82	82	82	82	82	82		81.8
DAVIS 2 WSW																																		
	4	MAX	96	96	96	97	96	94	92	92	96	97	97	94	93	90	88	86	86	86	86	86	84	85	87	88	87	89	89	86	85	86		90.5
		MIN	78	80	80	77	75	76	80	78	79	79	78	76	75	72	70	70	70	73	71	70	70	70	70	72	72	73	72	70	72	70		73.9
FRESNO WB AIRPORT																																		
	2	MAX	124	123	124	121	121	113	118	122	121	120	118	118	116	114	110	108	109	111	104	105	105	109	110	110	111	113	111	110	113	114		114.5
		MIN	83	83	83	79	79	80	80	82	81	80	79	75	77	75	73	72	70	72	73	72	68	70	71	71	73	74	73	73	75	74		75.7
	4	MAX	110	110	111	109	109	101	105	109	108	106	106	106	104	103	100	98	99	99	95	95	95	96	99	99	100	101	100	99	101	100		102.6
		MIN	83	86	87	84	83	84	82	85	84	84	83	82	82	80	78	75	75	75	77	75	73	73	74	74	76	77	77	76	78	77		79.3
	8	MAX	99	100	100	96	98	93	96	98	97	97	96	95	94	93	91	89	90	90	88	87	86	87	88	89	89	91	90	89	91	91		92.7
		MIN	88	90	91	89	89	89	86	89	89	88	88	87	86	85	83	81	81	81	81	80	78	79	79	79	80	80	82	81	82	82		84.1
	20	MAX	98	98	98	89	87	86	86	88	89	89	86	85	83	85	84	87	86	85	84	84	84	83	82	82	82	82	83	83	83	83		85.9
	40	MAX	80	80	80	80	80	80	80	80	80	80	80	80	80	80	80	80	80	80	79	79	79	78	78	78	77	77	77	77	77	77		79.1
RIVERSIDE EXP STA																																		
SUB-STA 1																																		
	12	MAX	85	86	86	86	85	85	86	87	86	86	87	86	83	83	84	84	82	80	79	79	79	78	78	78	78	78	78	78	80	80		82.5
		MIN	82	79	85	84	83	83	83	85	80	85	83	81	81	81	82	81	79	76	78	77	76	76	76	76	77	77	77	76	78	76		80.3
SUB-STA 2																																		
	18	MAX	74	74	74	75	76	76	77	76	76	76	74	74	73	73	73	73	73	71	72	72	72	72	72	73	73	73	74	74	73	73		73.9
		MIN	73	73	73	74	74	75	76	77	73	73	71	72	72	72	73	72	70	70	71	72	72	71	72	72	72	71	72	73	73	73		72.7

BRAWLEY 2 SW - HOLTVILLE SILTY CLAY, LEVEL, GRASS-COVERED SURFACE EXPOSED TO FULL SUN. GRASS MOWED AND IRRIGATED TO MAINTAIN GROWTH. MAXIMUM AND MINIMUM READINGS FROM THERMOGRAPH FOR 24 HOURS ENDING AT 9 A. M. READINGS AT 9 A. M. ARE FROM MERCURY-IN-GLASS THERMOMETERS.

DAVIS 2 WSW - SANDY LOAM — UNDER BARE GROUND SURFACE. MAX AND MIN DATA FROM SOIL THERMOGRAPH FOR 24 HOURS ENDING AT 8 A. M.

FRESNO WB AP - ATWATER SANDY LOAM, LEVEL, BARE GROUND, DRAINAGE TO SOUTH, LATE AFTERNOON SHADE IN SUMMER ONLY. PALMER THERMOMETERS FOR 20- AND 40-INCH DEPTH. LAMBRECHT DISTANCE SOIL THERMOGRAPH FOR 2-, 4-, AND 8-INCH DEPTH. MAX AND MIN READINGS FOR 24 HOURS ENDING AT MIDNIGHT.

RIVERSIDE CITRUS EXP STA- STATION 1: RAMONA SANDY LOAM-LEVEL, BARE GROUND, WELL-DRAINED, UNDER FULL SUN. MAX AND MIN FROM THERMOGRAPH FOR 24 HOURS ENDING AT MIDNIGHT.

STATION 2: RAMONA SANDY LOAM-LEVEL, WELL-DRAINED, UNDER SHADE OF A VALENCIA ORANGE TREE AND UNDER REGULARLY IRRIGATED SOIL. MAX AND MIN FROM THERMOGRAPH FOR 24 HOURS ENDING AT MIDNIGHT. STATION 2 LOCATED 1/4 MILE NE OF STATION 1.

See Reference Notes Following Station Index

SUPPLEMENTAL DATA

CALIFORNIA
SEPTEMBER 1969

	Wind (Speed — m.p.h.)						Relative humidity averages-percent				Number of days with precipitation								
							Standard of Time PACIFIC												
	Resultant Direction	Resultant Speed	Average	Fastest mile	Direction of fastest mile	Date of fastest mile	04	10	16	22	Trace	.01-.09	.10-.49	.50-.99	1.00-1.99	2.00 and over	Total	Percent of Possible sunshine	Average sky cover sunrise to sunset
BAKERSFIELD WB AIRPORT	33	2.7	5.5	18++	31	06	51	37	25	37	1	0	0	0	0	0	1	-	.8
BISHOP WB AIRPORT	-	-	-	-	-	-	-	25	14	-	2	0	0	0	0	0	2	-	1.5
BLUE CANYON WB AIRPORT	-	-	-	22++	19	14	-	37	-	-	0	0	1	0	0	0	1	-	2.0
EUREKA WB CITY	-	-	-	29	NW	03	-	-	-	-	2	3	2	0	0	0	7	64	6.3
FRESNO WB AIRPORT	30	3.1	5.4	21	W	06	79	47	31	58	1	1	0	0	0	0	2	97	.9
LONG BEACH WB AIRPORT	29	3.9	6.7	17++	26	22+	81	62	56	77	0	1	0	0	0	0	1	-	3.9
LOS ANGELES WB AIRPORT	25	6.8	8.3	25 %	W	02	90	76	74	86	4	1	0	0	0	0	5	-	5.6
LOS ANGELES CIVIC CENTER	-	-	-	17	W	22	-	-	-	-	2	0	0	0	0	0	2	92	2.3
MOUNT SHASTA WB CITY	3	0.7	5.0	-	-	-	66	43	33	54	1	3	0	0	0	0	4	-	-
OAKLAND WB AIRPORT	30	7.0	8.5	20++	30	27+	87	74	68	84	4	0	0	0	0	0	4	-	3.0
RED BLUFF WB AIRPORT	21	0.8	6.8	24	SE	18	53	33	21	41	0	0	0	0	0	0	0	91	2.7
SACRAMENTO WB AIRPORT	21	5.1	7.2	21	W	06	79	51	30	67	0	1	0	0	0	0	1	98	1.5
SANDBERG WB	21	2.7	9.5	23++	33	30	56	38	34	51	1	1	0	0	0	0	2	-	1.7
SAN DIEGO WB AIRPORT	30	6.0	7.8	21	NW	07	80	68	67	84	5	0	0	0	0	0	5	64	5.0
SAN FRANCISCO WB AIRPORT	30	10.7	12.7	29++	27	23	88	66	62	83	4	1	0	0	0	0	5	-	2.6
SAN FRANCISCO FEDERAL BLDG	-	-	-	26	W	26	-	-	-	-	3	1	0	0	0	0	4	76	-
SANTA MARIA WB AIRPORT	-	-	-	-	-	-	-	74	70	-	3	2	0	0	0	0	5	-	4.3
STOCKTON WB AIRPORT	31	5.1	7.0	21++	6	07	63	46	30	53	1	0	1	0	0	0	2	-	1.5
% PEAK GUST																			

See Reference Notes Following Station Index

STATION INDEX

STATION	INDEX NO.	DIVISION	COUNTY	DRAINAGE	LATITUDE	LONGITUDE	ELEVATION	TEMP	PRECIP	EVAP.	SPECIAL	OBSERVER
ACTON-HUBBARD RDFC261D	0014	06	LOS ANGELES	29	34 30	118 15	3200		5P		C	MRS SADIE TAYLOR
ADELANTO	0024	07	SAN BERDINO	15	34 35	117 25	2845		SS			FRANK EBERT
ADIN RANGER STATION	0029	02	MODOC	21	41 12	120 57	4195	5P	5P			U S FOREST SERVICE
ALAMO 1 N	0064	04	CONTRA COSTA	4	37 52	122 02	410		7A			FRANK J CUZZILLO
ALDERPOINT	0088	01	HUMBOLDT	7	40 10	123 37	460	8A	8A			MRS BARBARA WILBURN
ALDER SPRINGS	0093	02	GLENN	13	39 40	122 42	4440				S	U S ARMY ENGINEERS
ALISO CN OAT MT FC 446	0115	06	LOS ANGELES	13	34 19	118 33	2367		5P		C	GETTY OIL CO.
ALPINE	0136	06	SAN DIEGO	33	32 50	116 46	1735	SS	SS			ALPINE FIRE DEPT
ALTADENA	0144	06	LOS ANGELES	13	34 11	118 08	1127		5P			RUBIO CANYON L+W ASN
ALTURAS RANGER STATION	0161	02	MODOC	21	41 29	120 32	4365	8A	8A		C H	U S FOREST SERVICE
AMBOY	0176	01	SAN BERDINO	6	34 34	115 45	635				C	STATE DIV OF HWY
ANGIOLA	0204	05	TULARE	9	35 59	119 29	205		8A			ANGIOLA ELEV + WHSE
ANGWIN PAC UNION COL	0212	01	NAPA	17	38 34	122 26	1815	8A	8A		C	PACIFIC UNION COL
ANTIOCH FIBREBOARD ML	0227	05	CONTRA COSTA	27	38 01	121 46	28	10A	10A			FIBREBOARD CORPORATION
ANTIOCH PUMPING PL 3	0232	05	CONTRA COSTA	27	37 59	121 44	60	8A	8A	8A		U S BUR RECLAMATION
ANZA	0235	06	RIVERSIDE	33	33 33	116 40	3925		8A			CALIF DIV OF FORESTRY
APACHE CAMP	0239	06	VENTURA	30	34 52	119 20	4965				C	KERN CO ROAD CAMP
APPLE VALLEY	0244	07	SAN BERDINO	15	34 31	117 13	2935		4P			APPLE VALLEY RANCHOS
ARROYO GRANDE	0320	04	SN LUIS OBPO	4	35 07	120 34	105		8A			COUNTY ROAD DEPT
ARROYO SECO	0322	04	MONTEREY	24	36 14	121 23	800				C	MRS. KAREN A. [illegible]
ARROYO SECO RS FC 528D	0327	06	LOS ANGELES	13	34 13	118 10	1220		5P			U S FOREST SERVICE
ASH MOUNTAIN	0343	05	TULARE	9	36 29	118 50	1708	8A	8A		H	U S NAT PARK SERVICE
ATLAS ROAD DUTRA	0368	01	NAPA	17	38 26	122 15	1660				C	MRS. GLADYS DUTRA
ATWELL	0374	05	TULARE	9	36 28	118 40	6480					CORPS OF ENGINEERS
AUBERRY 1 NNE	0379	05	FRESNO	27	37 06	119 29	2006	8A	8A			[illegible]
AUBURN	0383	02	PLACER	1	38 54	121 04	1297	7A	7A			DAN BARBER
AVALON PLEASURE PIER	0395	06	LOS ANGELES	33	33 21	118 19	25	8A	8A			BRUCE PONCEL
AVILA BEACH	0403	04	S LUIS OBISPO	4	35 10	120 44	32	4P				MRS MARSHALL C ELLIS
AZUSA CITY PARK FC1436	0410	06	LOS ANGELES	26	34 08	117 54	610		8A			AZUSA CITY PARK
BADGER	0422	05	TULARE	9	36 38	119 01	3030				C	MRS LUCILLE E WEDDLE
BADGER PASS	0425	05	MARIPOSA	14	37 40	119 40	7300				S	U S NAT PARK SERVICE
BAKER	0436	07	SAN BERDINO	6	35 16	116 04	940				C	L E METHENY
BAKER 9 NNW	0437	07	SAN BERDINO	6	35 23	116 07	1045	8A	8A			L A WTR + PWR DEPT
BAKERSFIELD WB AIRPORT	0442	05	KERN	10	35 25	119 03	475	MID	MID		C J	U S WEATHER BUREAU
BALCH POWER HOUSE	0449	05	FRESNO	11	36 55	119 05	1720	4P	4P		C	P G + E COMPANY
BALL MOUNTAIN LOOKOUT	0468	02	TEHAMA	23	39 56	122 47	6520				S	U S WEATHER BUREAU
BARRETT DAM	0514	06	SAN DIEGO	33	32 41	116 40	1623	7A	7A			SAN DIEGO WATER DEPT
BARSTOW	0519	07	SAN BERDINO	15	34 54	117 02	2162	4P	4P			BARSTOW FIRE DISTRICT
BARTON FLAT	0534	05	FRESNO	11	36 49	118 53	3760					CORPS OF ENGINEERS
BATES RIDGE	0543	06	SNTA BARBARA	33	34 55	119 55	5165					U S WEATHER BUREAU
BEARTRAP MEADOW	0596	05	TULARE	9	36 41	118 52	6800					CORPS OF ENGINEERS
BEAUMONT	0606	06	RIVERSIDE	28	33 56	116 58	2613		8A		C	BEAUMONT IRRIG DIST
BEAUMONT PUMPING PLANT	0607	06	RIVERSIDE	28	33 59	116 58	3045	7A	7A	7A		BEAUMONT IRRIG DIST
BEAUMONT 1 E	0609	07	RIVERSIDE	6	33 56	116 58	2605	4P	4P			U S WB OBSERVER
BEEHIVE MEADOW	0617	05	TUOLUMNE	37	38 00	119 47	6500				S	HETCH HETCHY WTR SUP
BEL AIR FC 10 B	0619	06	LOS ANGELES	33	34 05	118 27	585		5P		C	A. S. PORTER
BEN LOMOND NO 3	0677	04	SANTA CRUZ	4	37 05	122 04	700	5P	5P			WESLEY C. THOMPSON
BENTON INSPECTION STA	0684	07	MONO	19	37 51	118 29	5461		MID			BUR.OF PLT.QUARANTINE
BERKELEY	0693	04	ALAMEDA	4	37 52	122 15	299	8P	MID		C	UNIVERSITY OF CALIF
BERRYESSA LAKE	0705	02	NAPA	23	38 33	122 14	460	8A	8A	8A		HARVEY O FRYER
BESWICK 7 S	0715	01	SISKIYOU	12	41 52	122 14	6140				S	U S WEATHER BUREAU
BIEBER	0731	02	LASSEN	21	41 07	121 08	4125				C	CALIF DIV OF FORESTRY
BIG BAR RANGER STATION	0738	01	TRINITY	35	40 45	123 15	1260	8A	8A		H	U S FOREST SERVICE
BIG BEAR LAKE	0741	06	SAN BERDINO	28	34 15	116 55	6745	5P	5P			BIG BEAR LK FIRE DIST
BIG BEAR LAKE DAM	0742	06	SAN BERDINO	28	34 14	116 58	6815		7A		C H	BEAR VALLEY MUT WTR CO
BIG BEND RANGER STA	0747	02	PLACER	39	39 18	120 31	5739		8A			U S FOREST SERVICE
BIG DALTON DAM FC223BE	0758	06	LOS ANGELES	26	34 10	117 49	1575		5P			GERALD M THRASHER
BIG PINE CREEK	0767	07	INYO	19	37 08	118 29	10060				S	DEPT WATER RESOURCES
BIG PINES PARK FC 83B	0779	07	LOS ANGELES	6	34 23	117 41	6862		5P		C	U S FOREST SERVICE
BIG SUR STATE PARK	0790	04	MONTEREY	4	36 15	121 47	235		8A			STATE PARK SERVICE
BIG TUJUNGA DAM FC46DE	0798	06	LOS ANGELES	13	34 18	118 11	2317		5P			LOS ANGELES CO FCD
BIRMINGHAM GEN HOSP	0818	06	LOS ANGELES	13	34 11	118 30	722				C	CORPS OF ENGINEERS
BISHOP CREEK INTAKE 2	0819	07	INYO	19	37 15	118 35	8154		MID			SO. CALIF. EDISON CO
BISHOP WB AIRPORT	0822	07	INYO	19	37 22	118 22	4108	MID	MID		C HJ	U S WEATHER BUREAU
BISHOP UNION CARBIDE	0824	07	INYO	19	37 22	118 43	9390	3P	3P			UNION CARBIDE CO
BLACK MOUNTAIN 2 SW	0850	04	SANTA CLARA	4	37 18	122 10	2330		9A			MRS MARY INCERPI
BLACKS MOUNTAIN	0867	02	LASSEN	21	40 46	121 12	7200				S	U S WEATHER BUREAU
BLACKWELLS CORNER	0875	05	KERN	10	35 37	119 52	644	7A	7A			WILLIAM JOE FALKNER
BLUE CANYON WB AIRPORT	0897	02	PLACER	39	39 17	120 42	5280	MID	MID		C HJ	U S WEATHER BUREAU
BLUE CREEK MTN 10	0903	01	DEL NORTE	12	41 24	123 46	4808				S	U S WEATHER BUREAU
BLYTHE	0924	07	RIVERSIDE	5	33 37	114 36	268	4P	8A			STATE DIV OF FSTRY
BLYTHE 7 W	0925	07	RIVERSIDE	5	33 37	114 43	390				C	STATE DIV OF FSTRY
BLYTHE FAA AIRPORT	0927	07	RIVERSIDE	5	33 37	114 43	395	MID	MID			FED AVIATION AGENCY
BOARD CAMP MOUNTAIN	0929	01	HUMBOLDT	25	40 42	123 42	4500				S	STATE OF CALIFORNIA
BOCA	0931	03	NEVADA	36	39 23	120 06	5575	8A	8A	8A	H	RONALD RIPLEY
BODIE	0943	03	MONO	38	38 13	119 01	8370	5P	5P			BODIE HISTORICAL ST PK
BONITA	0968	06	SAN DIEGO	33	32 40	117 02	105	5P	5P			ERIC H. LOOS
BOONVILLE MNTNC STA	0973	01	MENDOCINO	17	39 01	123 22	340		8A			STATE DIV OF HWYS
BORON	0979	07	KERN	6	35 00	117 39	2460				C	KERN CO FIRE DEPT
BORREGO DESERT PARK	0983	07	SAN DIEGO	6	33 16	116 25	765	8A	9A			CAL DIV BEACH + PKS
BOULDER C LOCATELLI R	1005	04	SANTA CRUZ	4	37 09	122 12	2175				C	VINCENT D LOCATELLI
BOULEVARD	1009	07	SAN DIEGO	6	32 40	116 17	3350		9A			THE BIG JUG
BOUQUET CANYON	1013	06	LOS ANGELES	29	34 35	118 22	3055		MID			L A WTR + PWR DEPT
BOWMAN DAM	1018	02	NEVADA	8	39 27	120 39	5347	4P	4P		C	NEVADA IRRIG DIST
BRADLEY	1034	04	MONTEREY	24	35 52	120 48	540		8A			STATE DIV OF FSTRY
BRANNAN ISLAND	1043	02	SACRAMENTO	23	38 07	121 42	30	8A	8A	8A		CALIF DIV BEACHES-PARKS
BRANSCOMB 2 NW	1046	01	MENDOCINO	7	39 41	123 40	1480		8A			WILLIAM C JOHNSTON
BRAWLEY 2 SW	1048	07	IMPERIAL	6	32 57	115 33	-100	9A	9A		G	AGR RESEARCH SERVICE
BRAY 10 WSW	1053	01	SISKIYOU	12	41 34	122 08	5759				S	U S WEATHER BUREAU
BREA CITY	1056	06	ORANGE	26	33 56	117 54	383		8A			BREA FIRE DEPT
BREA DAM	1057	06	ORANGE	26	33 53	117 56	275				C	CORPS OF ENGINEERS
BRENTWOOD 6 SW	1063	05	CONTRA COSTA	27	37 53	121 46	325				C	VERNON R CAKEBREAD
BRIDGEPORT	1072	03	MONO	38	38 15	119 14	6470	5P	5P		H	ROBERT W. SANDY
BRIDGEPORT RANGER STA	1076	03	MONO	38	38 17	119 17	6560				C	U S FOREST SERVICE
BRIDGEVILLE 4 NNW	1080	01	HUMBOLDT	7	40 32	123 49	2050		8A			MRS ALBERT R HUNT
BROCKWAY SUMMIT	1096	03	PLACER	36	39 16	120 04	7200				S	CORPS OF ENGINEERS
BROOKS FARNHAM RANCH	1112	02	YOLO	23	38 46	122 09	294	11A	11A		C	MRS JOYCE A FARNHAM
BRUSH CREEK RANGER STA	1130	02	BUTTE	8	39 41	121 20	3560		8A		C	U S FOREST SERVICE
BRUSHY SPRGS GUARD STA	1133	02	PLACER	1	39 00	120 35	4880				S	DEPT. OF WATER RESOURCE
BRYSON	1142	04	MONTEREY	24	35 48	121 06	925				C	ERNEST A WEFERLING
BUCKHORN	1149	02	SHASTA	21	40 52	121 51	3800		3P			MRS. ANNA HOWE
BUCKS CREEK PH	1159	02	PLUMAS	8	39 55	121 20	1760		2P			P G + E COMPANY
BUCKS LAKE	1161	02	PLUMAS	8	39 54	121 12	5200				C	ELMER L CRITTENDEN
BUENA VISTA	1170	04	SAN BENITO	20	36 46	121 11	1640				C	RANCHO QUIEN SABE
BURBANK FD FC226 B	1192	06	LOS ANGELES	13	34 11	118 18	680		5P			R. V. CHRISTOFFERSEN
BURBANK VALLEY PMP PLT	1194	06	LOS ANGELES	13	34 11	118 21	655	5P	5P		C	BURBANK PUBLIC SERVICE
BURLINGAME	1206	04	SAN MATEO	4	37 35	122 21	10	4P	4P	4P		CITY OF BURLINGAME
BURNEY	1214	02	SHASTA	21	40 53	121 40	3127	8A	8A			MRS RUTH C ESTES
BURNT RANCH 1 S	1215	01	TRINITY	35	40 48	123 28	2150		8A			PAUL F KAUT
BURTON RANCH	1216	04	CONTRA COSTA	4	37 52	122 05	560		8A			MRS M A R STIRTON
BUTTE LAKE	1237	02	LASSEN	23	40 34	121 18	6060				S	LASSEN VOLCANIC NATL PK
BUTTONWILLOW	1244	05	KERN	10	35 24	119 28	269	8A	8A			BUENA VISTA W S DIST
CABAZON	1250	07	RIVERSIDE	6	33 55	116 47	1800		5P			WILLARD HAGER
CACHUMA DAM	1253	06	SNTA BARBARA	32	34 35	119 59	781	9A	9A	9A	C	U S BUR RECLAMATION
CAJON WEST SUMMIT	1272	07	SAN BERDINO	6	34 23	117 34	4780				C	SAN BERDINO CO FCD
CALAVERAS BIG TREES	1277	05	CALAVERAS	2	38 17	120 19	4696	8A	8A		H	CAL DIV BEACH + PKS
CALAVERAS RANGER STA	1280	05	CALAVERAS	34	38 12	120 22	3343				C	U S FOREST SERVICE
CALAVERAS RESERVOIR	1281	04	ALAMEDA	11	37 29	121 49	805		7A			S F WATER DEPT
CALEXICO 2 NE	1288	07	IMPERIAL	6	32 41	115 28	12		5P			IMPERIAL IRRIG DIST
CALISTOGA	1312	01	NAPA	17	38 35	122 35	364		6P			CITY OF CALISTOGA
CALLAHAN RANGER STA	1316	01	SISKIYOU	12	41 18	122 48	3136	5P	5P			U S FOREST SERVICE
CAMEL PEAK	1348	02	PLUMAS	8	39 43	121 06	5560				S	CALIF DEPT WATER RESR
CAMP ANGELUS	1369	06	SAN BERDINO	28	34 09	116 59	5770				C	STATE DIV OF HWYS
CAMPO	1424	06	SAN DIEGO	33	32 37	116 28	2630	5P	5P			ARCHIE C LEACH
CAMP PARDEE	1428	05	CALAVERAS	16	38 15	120 51	658	8A	8A	8A	C	E BAY MUN UTL DIST
CAMP PIONEER SKI SHLTR	1433	02	SIERRA	39	39 38	120 34	5565				S	U S FOREST SERVICE
CAMP SIX LOOKOUT	1456	01	DEL NORTE	17	41 50	123 52	3700				S	STATE OF CALIFORNIA
CAMPTONVILLE RS	1462	02	YUBA	39	39 27	121 03	2755		8A		C	U S FOREST SERVICE
CANBY 11 SW	1475	02	MODOC	21	41 22	121 03	4500		5P			ELMER J. EBERSOLE
CANBY RANGER STATION	1476	02	MODOC	21	41 27	120 52	4312		3P			U S FOREST SERVICE
CANOGA PARK PIERCE COL	1484	06	LOS ANGELES	13	34 11	118 34	790	4P	4P			L A PIERCE COLLEGE
CANTIL	1488	07	KERN	6	35 18	117 58	2010	6P	6P			POSTMASTER
CANYON DAM	1497	02	PLUMAS	8	40 10	121 05	4555	5P	5P		H	P G + E COMPANY
CARBON CANYON GILMAN	1518	06	ORANGE	26	33 55	117 47	1625				C	CORPS OF ENGINEERS
CARBON CANYON WORKMAN	1520	06	SAN BERDINO	26	33 58	117 47	1180				C	CORPS OF ENGINEERS
CARIBOU POWER HOUSE	1522	02	PLUMAS	8	40 05	121 09	2986		4P			P G + E COMPANY
CARMEL VALLEY	1534	04	MONTEREY	4	36 29	121 44	425	5P	5P			A A COLLINS JR
CARPINTERIA RESERVOIR	1540	06	SANTA BARBARA	33	34 24	119 29	385				C	COUNTY OF SANTA BARBARA
CATHEYS VY BULL RUN RH	1588	05	MARIPOSA	27	37 24	120 03	1425	9A	9A		C	WM H ALISON
CAZADERO	1602	01	SONOMA	22	38 32	123 08	1040		5P			MISS HAZEL L BOROTRA

STATION	INDEX NO.	DIVISION	COUNTY	DRAINAGE	LATITUDE	LONGITUDE	ELEVATION	TEMP	PRECIP	EVAP	SPECIAL	OBSERVER
CECILVILLE 5 SE	1606	01	SISKIYOU	12	41 06	123 03	2980	6P	6P			MRS. RUBY L. ROSE
CEDARVILLE	1614	03	MODOC	18	41 32	120 [illegible]	4670	8A	8A			U S SOIL CON SERVICE
CENTERVILLE PH	1624	02	BUTTE	13	39 47	121 40	[illegible]	4P	4P			P G + E COMPANY
CHAGOOPA	1647	05	TULARE	10	36 30	118 [illegible]	10340					U S ARMY ENGINEER
CHALLENGE RANGER STA	1653	02	YUBA	39	39 29	121 13	2560		8A			U S FOREST SERVICE
CHAMPS FLAT WEST MDW	1656	02	LASSEN	18	40 42	120 58	5590				S	DWR-NORTHERN DIST
CHATSWORTH FC 24 D	1680	06	LOS ANGELES	13	34 15	118 36	957		VAR			LONNIE BATWAY
CHATSWORTH RESERVOIR	1682	06	LOS ANGELES	13	34 14	118 37	906				C	CORPS OF ENGINEERS
CHERRY VALLEY DAM	1697	05	TUOLUMNE	37	37 58	119 55	4765	8A	8A			HETCH HETCH WTR SUP
CHESTER	1700	02	PLUMAS	8	40 18	121 14	4525	5P	5P		H	NED EARL
CHICO EXPERIMENT STA	1715	02	BUTTE	13	39 42	121 47	[illegible]	5P	5P	5P	C	U S PLANT INTRO GRDN
CHIQUITO CREEK	1737	05	MADERA	27	37 30	119 23	[illegible]					DEPT OF WTR RESOURCES
CHITTENDEN PASS	1739	04	SAN BENITO	20	36 54	[illegible]	[illegible]		8A			VICTOR L HASKIN
CHOLAME ALLEY RANCH	1743	04	SN LUIS OBPO	24	[illegible]	[illegible]	[illegible]				C	WILLIAM [illegible]
CHUCHUPATE RANGER STA	1754	05	VENTURA	[illegible]	34 48	119 [illegible]	5260				C	U S FOREST SERVICE
CHULA VISTA	1758	06	SAN DIEGO	33	[illegible]	[illegible]	[illegible]	8A	8A	8A		WESTERN SALT COMPANY
CITRUS HEIGHTS	1773	02	SACRAMENTO	23	38 42	121 18	138		9P			JAMES D GOODRIDGE
CLAREMONT POMONA COL	1779	06	LOS ANGELES	26	34 06	117 43	[illegible]	5P	5P			POMONA COLLEGE PHYSICS
CLARKS PEAK 1 NE	1783	02	PLUMAS	8	40 13	[illegible]	[illegible]				S	CALIF DEPT OF WATER RES
CLARKSBURG	1784	02	YOLO	23	38 25	[illegible]	14	8A	8A			AMER CRYSTAL SUG CO
CLARKS VALLEY MUDD R H	1785	02	GLENN	[illegible]	39 [illegible]	[illegible]	[illegible]		7A			DICK MUDD
CLEAR CREEK	1799	01	SISKIYOU	12	41 43	123 27	[illegible]		9A			JOHN [illegible]
CLEARLAKE HIGHLANDS	1806	02	LAKE	23	38 58	122 38	[illegible]	8A	8A		C	IVAN [illegible]
CLOVERDALE 3 SSE	1838	01	SONOMA	22	38 46	122 59	[illegible]	8A	8A			ELMER W OLSON
CLOVERDALE 11 W	1840	01	SONOMA	22	38 46	123 13	1820				C	ELWOOD R. ZIMMERMAN
CLOVER MEADOWS GS	1844	05	MADERA	27	37 32	119 17	[illegible]				S	U S FOREST SERVICE
CLOVER VALLEY	1845	02	PLUMAS	8	39 57	120 27	[illegible]					CALIF DEPT OF WATER RE
COALINGA	1864	05	FRESNO	27	36 09	[illegible]	[illegible]	6P	6P			COALINGA FIRE DEPT
COALINGA 1 SE	1867	05	FRESNO	27	[illegible]	[illegible]	[illegible]				C	UNION OIL COMPANY
COALINGA 14 WNW	1869	05	FRESNO	27	36 14	120 34	[illegible]		5P			CHARLES HOWELL
COFFEE CREEK RS	1886	01	TRINITY	35	41 05	[illegible]	[illegible]				C	U S FOREST SERVICE
COHASSET 1 NNE	1891	02	BUTTE	13	39 57	121 43	3180		8A			WALTER ROACH
COLBYS FC 53 D	1896	06	LOS ANGELES	13	34 18	118 07	3675		4P			ELMERTA B. BENNETT
COLEMAN FISHERIES STA	1907	02	SHASTA	13	40 24	122 08	420		8A			U S F + W L SERVICE
COLFAX	1912	02	PLACER	39	39 06	120 59	2418	6P	6P		H	SOUTHERN PACIFIC R R
COLGATE POWER HOUSE	1916	02	YUBA	39	39 [illegible]	121 11	[illegible]		4P			YUBA COUNTY WTR AGENCY
COLUSA 1 SSW	1948	02	COLUSA	13	39 12	122 01	[illegible]	5P	5P			IVAN [illegible] STEPHEN
CONCORD 3 E	1962	04	CONTRA COSTA	4	37 58	121 59	[illegible]		8A			[illegible]
COOL	1985	02	EL DORADO	[illegible]	38 53	121 01	[illegible]		8A			[illegible]
COPCO NO 1 DAM	1990	01	SISKIYOU	12	41 59	[illegible]	[illegible]		4P			PAC POWER + LIGHT CO
CORCORAN IRRIG DIST	2012	05	KINGS	9	[illegible]	[illegible]	[illegible]	5P	5P		C	CORCORAN IRRIG. DIST
CORNING HOUGHTON RANCH	2027	02	TEHAMA	23	39 54	[illegible]	487		8A			FRANKLIN K REED
CORONA	2031	06	RIVERSIDE	28	33 52	[illegible]	[illegible]	5P	5P			CORONA FIRE DEPT
CORRALITOS	2048	04	SANTA CRUZ	4	[illegible]	121 48	[illegible]				C	STATE DIV OF FSTRY
COTTONWOOD CREEK	2069	07	INYO	19	36 29	[illegible]	[illegible]				S	DEPT WATER RESOURCES
COVELO	2081	01	MENDOCINO	7	39 47	[illegible]	[illegible]	8A	8A		H	GRANT W HANCOCK
COVELO EEL RIVER RS	2084	01	MENDOCINO	7	39 50	[illegible]	[illegible]				C	U S FOREST SERVICE
COVINA TEMPLE [illegible]	2090	06	LOS ANGELES	26	[illegible]	[illegible]	[illegible]		6P			WILLIAM B TEMPLE
COYOTE CANYON	2103	07	RIVERSIDE	6	33 26	[illegible]	[illegible]				S	HOWARD F BAILEY
COYOTE WELLS	2111	07	IMPERIAL	6	32 44	115 58	250		3P			COYOTE WELLS SVC STA
CRABTREE MEADOW	2114	05	TULARE	[illegible]	[illegible]	[illegible]	[illegible]				S	ST OF CALIF SNOW SURVEY
CRAWFORD RANCH	2139	07	SAN DIEGO	6	32 53	116 17	1500				C	ROBERT A CRAWFORD
CRESCENT CITY 1 N	2147	01	DEL NORTE	17	41 46	124 12	40	4P	4P			PAC POWER + LIGHT CO
CRESCENT CITY 7 ENE	2148	01	DEL NORTE	17	41 48	124 05	[illegible]		8A			DEPT OF PARKS & RECREAT
CRESCENT CITY MNTC STA	2150	01	DEL NORTE	17	41 46	[illegible]	50				C	STATE DIV OF HWYS
CRESTLINE FIRE STA 2	2164	07	SAN BERDINO	15	34 15	117 15	[illegible]				C	CRESTLINE FIRE STA NO 2
CROCKETT	2177	04	CONTRA COSTA	4	38 02	122 13	9	8A	8A			C+H SUGAR REFINING CO
CROWDER FLAT	2184	01	MODOC	12	41 53	120 44	5175				S	CALIFORNIA DWR
CRYSTAL LAKE FC [illegible]	2198	06	LOS ANGELES	26	34 19	117 51	[illegible]		5P			U S FOREST SERVICE
#CULVER CITY	2214	06	LOS ANGELES	13	[illegible]	118 24	[illegible]	5P	5P			CULVER CITY FIRE DEPT
CUMMINGS	2218	01	MENDOCINO	7	[illegible]	[illegible]	[illegible]		5P			MRS [illegible]
CUYAMA	2236	06	SNTA BARBARA	[illegible]	34 56	[illegible]	2255	8A	8A			[illegible]
CUYAMACA	2239	06	SAN DIEGO	[illegible]	[illegible]	[illegible]	4650	8A	8A		C H	[illegible]
CUYAMA RANCH	2248	06	SN LUIS OBPO	[illegible]	34 59	119 40	[illegible]				C	COUNTY OF SANTA BARBARA
DAGGETT 1 ENE	2255	07	SAN BERDINO	6	[illegible]	[illegible]	1975				C	COOL WATER RANCH
DAGGETT FAA AIRPORT	2257	07	SAN BERDINO	6	[illegible]	116 47	[illegible]	MID	MID			FED AVIATION AGENCY
DANA 2 SE	2269	02	SHASTA	21	41 06	[illegible]	[illegible]		8A			DALE S. BOSE
DAVENPORT	[illegible]	04	SANTA CRUZ	4	37 01	122 12	[illegible]		9A			PAC CEMENT AGGREGATE
DAVIS 2 WSW	2294	02	YOLO	23	38 32	121 46	60	8A	8A	8A	C	UNIVERSITY OF CALIF
DAVIS CREEK	2296	02	MODOC	21	41 44	120 22	4750		8A			RICHARD F HUGHES
DAY	2306	02	MODOC	21	41 13	121 23	3650				C	HERMAN C LORENZEN
DEAD HORSE RES 2 SE	2311	02	MODOC	21	41 [illegible]	120 33	5057					CALIFORNIA DWR
DEATH VALLEY	2319	07	INYO	6	36 28	116 52	-194	4P	4P	4P		U S NAT PARK SERVICE
DEEP CANYON LABORATORY	2327	07	RIVERSIDE	6	33 39	[illegible]	[illegible]		8A			PHILIP BOYD DESERT RH
DEEP SPRINGS COLLEGE	2331	07	INYO	6	37 22	117 59	5225	5P	5P		H	DEEP SPRINGS COLLEGE
DEER CREEK FLAT	2333	02	TEHAMA	13	40 01	121 50	[illegible]				S	CALIFORNIA DWR
DEER CREEK POWER HOUSE	2334	02	NEVADA	39	39 18	[illegible]	3700	3P	4P			P G + E COMPANY
DELANO	2346	05	KERN	9	35 47	119 15	323		8A			DELANO FIRE DEPT
DEL MONTE	2362	04	MONTEREY	4	36 36	[illegible]	[illegible]				C	USN POSTGRAD SCHOOL
DEL PUERTO ROAD CAMP	2369	05	STANISLAUS	17	[illegible]	[illegible]	[illegible]		6P			CLARENCE ADAMS
DENAIR 3 NNE	2389	05	STANISLAUS	17	37 34	120 47	137	5P	5P			KEN C. BRATTON
DE SABLA	2402	02	BUTTE	23	39 52	121 37	[illegible]	4P	4P		H	P G + E COMPANY
DESCANSO RANGER STA	2406	06	SAN DIEGO	33	32 51	116 37	[illegible]		8A			U S FOREST SERVICE
DIAMOND BAR HORSE CAMP	2432	06	LOS ANGELES	26	34 00	117 49	880				C	CORPS OF ENGINEERS
DOBBINS COLGATE FOREBAY	2458	02	YUBA	39	39 20	[illegible]	[illegible]	4P	4P			YUBA COUNTY WTR AGENCY
DONNER MEMORIAL ST PK	2467	03	NEVADA	36	39 19	120 14	[illegible]	8A	8A			CALIF DIV BEACH + PKS
DOUBLEBUNK MEADOW	2492	05	TULARE	[illegible]	35 57	118 36	[illegible]				S	CORPS OF ENGINEERS
DOWNEY FD FC107C	2494	06	LOS ANGELES	33	33 56	[illegible]	116		5P			DOWNEY FIRE DEPT
DOWNIEVILLE RANGER STA	2500	02	SIERRA	39	39 34	120 50	[illegible]	8A	8A		C	U S FOREST SERVICE
DOYLE	2504	03	LASSEN	18	[illegible]	[illegible]	[illegible]		10P			[illegible]
DOYLE 5 SSE	2506	03	LASSEN	18	39 57	120 05	4385	6P	6P		H	FRANK M ROWLAND
DRY CANYON RESERVOIR	2516	06	LOS ANGELES	29	34 29	118 32	1515	7A	7A			L A WTR + PWR DEPT
DUDLEYS	2539	05	MARIPOSA	14	37 45	120 06	[illegible]	6P	6P			W E MC LEAN
DUNNIGAN	2568	02	YOLO	23	38 53	121 58	[illegible]		9A			MRS. NANCY LYNN GOODMAN
DUNN SIDING	2570	07	SAN BERDINO	15	35 03	116 26	1610		4P			EARL K WOBSER
DUNSMUIR RANGER STA	2572	02	SISKIYOU	23	41 13	122 16	2420		8A			WALLACE E. MARSHALL
DUSY BENCH	2577	05	FRENSO	11	37 06	118 35	9470				S	STATE OF CALIF-SNOW SY
DUTTONS LANDING	2580	01	NAPA	17	38 12	122 18	20	8A	8A	8A		DAN STEELE
EAGLE CREEK	2591	05	TULARE	10	35 59	118 39	6650				S	CORPS OF ENGINEERS
EAGLE MOUNTAIN	2598	07	RIVERSIDE	6	33 48	115 27	973	7A	7A			METRO WATER DISTRICT
EAST PARK RESERVOIR	2640	02	COLUSA	23	39 22	122 31	1205	8A	8A			ORLAND UNIT WU ASSN
EL CAPITAN DAM	2709	06	SAN DIEGO	25	32 53	116 49	600	8A	8A		C	SAN DIEGO WATER DEPT
EL CENTRO 2 SSW	2713	07	IMPERIAL	6	32 46	115 34	-30	5P	5P		C	EL CENTRO WATER DEPT
ELECTRA POWER HOUSE	2728	05	AMADOR	16	38 20	120 40	715	5P	5P			P G + E COMPANY
ELIZABETH LAKE FC128B	2735	06	LOS ANGELES	29	34 36	118 34	2075		5P			ARTHUR L. STEWART
ELK VALLEY	2749	01	DEL NORTE	17	42 00	123 43	1711	5P	5P			CALIF DEPT OF AGR
ELLERY LAKE	2756	03	MONO	38	37 56	119 14	9645		MID			SO. CALIF. EDISON CO.
ELLIOTT	2760	05	SAN JOAQUIN	16	38 14	121 12	92		7A			C NORMAN ADAMS
EL MODENA	2775	06	ORANGE	28	33 48	117 47	464				C	HOMER F WANNAMAKER
ELSINORE	2805	06	RIVERSIDE	28	33 40	117 20	1285	MID	6P		C	STATE DIV OF FSTRY
ESCONDIDO	2862	06	SAN DIEGO	33	33 07	117 05	660	6P	6P			DARWIN M TING
ESCONDIDO NO 2	2863	06	SAN DIEGO	33	33 07	117 05	600				C	ESCONDIDO FIRE DEPT
ETIWANDA	2895	06	SAN BERDINO	28	34 08	117 31	1390				C	CORPS OF ENGINEERS
ETNA	2899	01	SISKIYOU	12	41 28	122 54	2912				C	LAWRENCE [illegible]
#EUREKA WB CITY	2910	01	HUMBOLDT	17	40 48	124 10	43	MID	MID		C J	EUREKA WBO MIRANDA
EXCHEQUER RESERVOIR	2920	05	MARIPOSA	14	37 35	120 16	442		5P			MERCED IRRIG DIST
EXETER FAUVER RANCH	2922	05	TULARE	9	36 [illegible]	119 04	439				C	CHARLES O COULTER
FAIRFIELD	2933	02	SOLANO	23	38 15	122 03	15				C	SOLANO CO SURVEYOR
FAIRFIELD FIRE STATION	2934	02	SOLANO	23	38 16	122 02	38	8A	8A			FAIRFIELD FIRE STATION
FAIRMONT	2941	07	LOS ANGELES	15	34 42	118 26	3060	7A	7A			L A WTR + PWR DEPT
FALLBROOK	2958	06	SAN DIEGO	33	33 21	117 15	660				C	DEPT SPECIAL DIST SERVS
FALL RIVER MILL INTAKE	2964	02	SHASTA	[illegible]	41 04	121 28	3340		4P			P G + E COMPANY
FEATHER FALLS	2994	02	BUTTE	8	39 36	121 16	2965				C	A S MENDICHI
FERGUSON RANCH	3020	02	TEHAMA	23	40 21	122 17	800				C	BUREAU OF RECLAMATION
FERNDALE 8 SSW	3025	01	HUMBOLDT	17	40 30	124 20	1445		8A			CONNICK LIVESTOCK CO
FERNDALE 2 NW	3030	01	HUMBOLDT	7	40 36	124 17	10	5P	5P	5P		ROLLIN Z BOYTON
FIDDLETOWN LYNCH RANCH	3038	05	AMADOR	16	38 32	120 42	[illegible]		8A		C	WENTWORTH LYNCH
FIGUEROA MOUNTAIN	3048	06	SNTA BARBARA	32	34 44	120 00	3200				C	U S FOREST SERVICE
FILLMORE 1 WNW	3050	06	VENTURA	29	34 24	118 56	435		8A			VENTURA CO FIRE DEPT
FIVE POINTS 5 SSW	3083	05	FRESNO	11	36 21	120 09	285	6P	6P			RAYMOND [illegible] RANCH
FLEMING FISH AND GAME	3087	03	LASSEN	18	40 22	120 19	4000	5P	5P	5P		CAL DEPT FISH + GAME
FLORENCE LAKE	3093	05	FRESNO	27	37 16	118 58	7344				C	SO CALIF EDISON CO
FOLSOM DAM	3113	02	SACRAMENTO	1	38 42	121 10	350	8A	8A	8A		U S BUR RECLAMATION
FONTANA 5 N	3118	06	SAN BERDINO	28	34 11	117 27	1972		6P			ROLAND W GETCHELL
FONTANA KAISER	3120	06	SAN BERDINO	28	34 05	117 30	1090	4P	4P			KAISER STEEL CORP
FOREST GLEN	3130	01	TRINITY	35	40 23	123 20	2340	8A	8A		H	MRS B E ESLICK
FORESTHILL RANGER STA	3134	02	PLACER	1	39 01	120 49	3190		8A			U S FOREST SERVICE
FORKS OF SALMON	3151	01	SISKIYOU	12	41 16	123 19	[illegible]		9A			U S FOREST SERVICE
FORT BIDWELL	3157	03	MODOC	18	41 51	120 08	4498	5P	5P		H	L J FEE
FORT BRAGG	3161	01	MENDOCINO	17	39 27	123 48	80	8A	8A		C	CALIF + WESTERN R R

STATION	INDEX NO	DIVISION	COUNTY	DRAINAGE	LATITUDE	LONGITUDE	ELEVATION	TEMP	PRECIP	EVAP	SPECIAL	OBSERVER
[illegible]	[illegible]	[illegible]	MENDOCINO	[illegible]	[illegible]	123 49	6[illegible]	11P	11P			U S WB OBSERVER
[illegible]	3173	01	DEL NORTE	[illegible]	41 [illegible]	124 09	4[illegible]		8A			BENNY L. BEASLEY
[illegible]	3176	01	SISKIYOU	[illegible]	41 [illegible]	122 43	3[illegible]				C	CARL C CRAMER
[illegible]	3182	[illegible]	[illegible]	[illegible]	[illegible]	122 51	2720	4P	4P			U S FOREST SERVICE
[illegible]	[illegible]	04	MONTEREY	4	36 4[illegible]	121 46	[illegible]	MID	MID			ARMY AIR FORCE
[illegible]	[illegible]	[illegible]	SONOMA	[illegible]	38 [illegible]	123 15	[illegible]6	6P	6P			C A CALL
[illegible]	[illegible]	04	SANTA CRUZ	[illegible]	37 [illegible]	121 49	1475				C	WESTMINSTER PROJ INC
[illegible]	[illegible]	[illegible]	[illegible]	[illegible]	[illegible]	122 38	[illegible]		8A			MRS CLARA JONES
[illegible]	[illegible]	[illegible]	FRESNO	[illegible]	36 4[illegible]	[illegible]	328	MID	MID		C G	U S WEATHER BUREAU
[illegible]	[illegible]	[illegible]	FRESNO	[illegible]	[illegible]	[illegible]	[illegible]0	8A	8A	8A		U S BUR RECLAMATION
FULLERTON DAM	[illegible]	[illegible]	ORANGE	[illegible]	33 [illegible]	[illegible]	340				C	CORPS OF ENGINEERS
[illegible]	[illegible]	06	ORANGE	[illegible]	33 [illegible]	117 55	[illegible]		5P			FULLERTON MUN UTIL DEPT
[illegible]	[illegible]	[illegible]	[illegible]	7	[illegible]	121 48	340		8A			MRS N E PANCOAST
[illegible]	3338	02	EL DORADO	[illegible]	38 [illegible]	120 51	[illegible]		8A			R C KYLE
[illegible] RANGER STATION	3357	01	DEL NORTE	[illegible]	41 [illegible]	123 58	384		8A			U S FOREST SERVICE
GEM LAKE	[illegible]	03	MONO	[illegible]	37 4[illegible]	[illegible]	[illegible]		MID			SO. CALIF. EDISON CO.
[illegible]	3384	02	EL DORADO	[illegible]	[illegible]	[illegible]	[illegible]	8A	8A		C	U S FOREST SERVICE
GERBER RANCH	[illegible]	04	SANTA CLARA	4	[illegible]	[illegible]	[illegible]		8A			MRS HILDA DRAGHI
[illegible]	3388	02	EL DORADO	[illegible]	38 [illegible]	[illegible]	54[illegible]				S	DEPT WATER RESOURCES
[illegible]	3402	06	SNTA BARBARA	[illegible]	[illegible]	119 4[illegible]	[illegible]		8A			SANTA BARBARA WTR DEP
[illegible] RANGER STA	[illegible]	02	SHASTA	3	4[illegible]	[illegible] 24	1650		8A			BYRON F. CLARKE
[illegible]	[illegible]	06	SAN DIEGO	33	32 4[illegible]	116 58	385	5P	5P			SAN DIEGO COUNTY
[illegible]	[illegible]	04	SANTA CLARA	[illegible]	37 [illegible]	121 34	194	9A	9A			GILROY FIRE DISTRICT
[illegible] 8 NE	[illegible]	04	SANTA CLARA	[illegible]	37 02	121 [illegible]7	[illegible]				C	HENRY MANTELLI
[illegible] NE	[illegible]	04	SANTA CLARA	[illegible]	37 06	[illegible]	1350		8A			[illegible]
[illegible]	[illegible]	06	LOS ANGELES	[illegible]	34 09	118 16	530		5P			RALPH [illegible]
[illegible]	[illegible]	06	LOS ANGELES	26	34 08	117 52	822		5P			MRS [illegible] M WEST
[illegible]	[illegible]	05	KERN	10	35 43	118 4[illegible]	3[illegible]40	5P	8A		H	KERN CO FSTRY + F [illegible]
[illegible]	3455	[illegible]	KERN	10	35 44	118 40	3500				C	U S FOREST SERVICE
[illegible] RANCH	3469	07	IMPERIAL	6	32 5[illegible]	114 5[illegible]	485	5P	5P			GOLD ROCK RANCH
GOLD RUN	3491	02	PLACER	39	39 10	120 52	3240		4P			JOHN F WALL
[illegible]	3493	07	SAN BERDINO	6	35 18	116 48	3220					ALBERT O. NORTON
GONZALES [illegible] ENE	3502	04	SAN BENITO	24	36 32	121 17	2350				C	E. F. CHITTENDEN
GRACE MEADOW	3529	05	TUOLUMNE	37	38 09	119 36	8900				S	HETCH HETCHY WTR SUP
GRANITE SPRINGS	3549	02	PLUMAS	8	40 06	120 21	5765				S	CALIF DEPT OF WATER RES
GRANT GROVE	3551	05	TULARE	[illegible]	36 44	118 58	6600	8A	8A		C H	U S NAT PARK SERVICE
GRASS VALLEY NO. [illegible]	3573	02	NEVADA	39	39 13	121 04	2400	8A	8A		C	CITY OF GRASS VALLEY
GRATON	3578	01	SONOMA	22	38 26	122 52	200	7A	7A			MISS LOUISE HALLBERG
GREENVIEW	3614	01	SISKIYOU	12	41 33	122 54	2818		12M			MRS EMMA R PEREIRA
GREENVILLE RANGER STA	3621	02	PLUMAS	8	40 08	120 56	3560		8A			U S FOREST SERVICE
GROVELAND 2	3669	05	TUOLUMNE	[illegible]	37 50	120 14	2825				C	FRED H. OSBORNE
GROVELAND RANGER STA	3672	05	TUOLUMNE	37	37 49	120 [illegible]6	3145		8A			U S FOREST SERVICE
GUERNEVILLE	3683	01	SONOMA	22	38 30	123 00	145		8A			JOSEPH [illegible]
HAINES CYN LWR FC 364	3703	06	LOS ANGELES	13	34 16	118 16	1450		5P			JAMES P KINDRED
HAINES CYN UPPER FC 367	3704	06	LOS ANGELES	13	34 1[illegible]	118 15	3440		5P			JAMES P KINDRED
HAIWEE	3710	07	INYO	[illegible]	36 [illegible]	117 57	3825	7A	7A		H	L A WTR + PWR DEPT
HALF MOON BAY	3714	04	SAN MATEO	4	37 28	122 26	60	5P	5P			SAN MATEO DEPT AGR
HAMILTON BRANCH PH	3725	02	PLUMAS	8	40 16	121 [illegible]	4560				C	EDISON A SARGENT
HANFORD	3747	05	KINGS	11	36 20	119 40	242	5P	5P		C	STATE DIV OF FSTRY
HANSEN DAM	3751	06	LOS ANGELES	13	34 16	118 24	1100				C	CORPS OF ENGINEERS
HAPPY CAMP RANGER STA	3761	01	SISKIYOU	12	41 48	123 22	1165	8A	8A		C H	U S FOREST SERVICE
HARRISON GULCH RS	3791	02	SHASTA	23	40 22	122 58	2750		8A		C	U S FOREST SERVICE
HARRY ENGLEBRIGHT DAM	3800	02	NEVADA	39	39 14	121 16	580		8A			CORPS OF ENGINEERS
HAT CREEK RS	3821	02	SHASTA	21	40 48	121 30	3345				C	U S FOREST SERVICE
HAT CREEK PH NO 1	3824	02	SHASTA	21	40 56	121 33	3015	8A	8A			P G + E COMPANY
HAYFIELD PUMPING PLANT	3855	07	RIVERSIDE	6	33 42	115 38	1370	9	9A		C	METRO WATER DISTRICT
HAYFORK RANGER STATION	3859	01	TRINITY	35	40 33	123 10	2340		8A			U S FOREST SERVICE
HAYWARD 6 [illegible]	3863	04	ALAMEDA	4	37 39	121 59	715				C	EUGENE D. BETTENCOURT
HEALDSBURG	3875	01	SONOMA	22	38 37	122 52	102	6P	6P			HEALDSBURG FIRE DEPT
HEALDSBURG NO 2	3878	01	SONOMA	22	38 37	122 52	102		8A			WALDO F IVERSON
HELL HOLE	3891	02	PLACER	[illegible]	39 04	120 25	4850				C	PLACER COUNTY WTR AGCY
HEMET	3896	06	RIVERSIDE	33	33 45	116 57	1655		8A			LAKE HEMET MUN WATER
HENSHAW DAM	3914	06	SAN DIEGO	33	33 14	116 46	2700	8A	8A		C	VISTA IRRIG DIST
HERNANDEZ 2 NW	3925	04	SAN BENITO	20	36 25	120 55	2160		4P			MAX D LEY
HERNANDEZ 7 SE	3928	04	SAN BENITO	20	36 18	120 42	2765				C	MRS LORENE AKERS
HESPERIA	3935	07	SAN BERDINO	15	34 25	117 18	3195		SS			ROY E WALTERS
HETCH HETCHY	3939	05	TUOLUMNE	37	37 57	119 47	3870	8A	8A	8A	C H	HETCH HETCHY WTR SUP
HIDDEN VALLEY RANCH	3946	02	NEVADA	39	39 02	121 16	1480		8A			CLARENCE E GASSOWAY
HIGHLAND LAKES	3954	05	ALPINE	16	38 30	119 48	8650				S	DEPT OF WTR RESOURCES
HILTS	3987	01	SISKIYOU	12	42 0[illegible]	122 38	2900	8A	8A			FRUIT GROWERS SUP CO
HOBERGS	4010	02	LAKE	23	38 51	122 43	2960		8A			GEORGE S HOBERG
HOCKETT MEADOWS	4012	05	TULARE	9	36 22	118 39	8500				S	CORPS OF ENGINEERS
HOEGEES FC 60 A	4017	06	LOS ANGELES	13	34 13	118 02	2650		5P			LOUIS LUEBKERT
HOGBACK ROAD	4019	02	TEHAMA		40 13	122 00	1320				S	CALIFORNIA DWR
HOLLISTER 1 SW	4022	04	SAN BENITO	20	36 50	121 25	279	5P	5P			RADIO STATION KMPG
HOLLISTER 2	4025	04	SAN BENITO	20	36 51	121 24	284				C	CITY OF HOLLISTER
HOLLISTER 10 ENE	4035	04	SAN BENITO	4	36 55	121 14	2578				C	MRS EVA C HUBBELL
HONEYDEW 2 WSW	4074	01	HUMBOLDT	17	40 14	124 09	375		8A			MRS ANNE M ADAMS
HOOPA	4082	01	HUMBOLDT	35	41 03	123 40	345	8A	8A		C	BUR INDIAN AFFAIRS
HOPLAND 8 NE	4097	02	LAKE	23	39 01	123 00	2510				C	WAYNE TOBIN
HOSSACK	4120	05	TULARE	37	36 11	118 37	7100				S	CORPS OF ENGINEERS
HUASNA	4144	06	SN LUIS OBPO	30	35 06	120 23	715				C	MRS LURLINE R BROWN
HUCKLEBERRY LAKE	4148	05	TUOLUMNE	37	38 06	119 45	7800				S	HETCH HETCHY WTR SUP
HUNTER DIST GRAVES RCH	4166	02	TEHAMA	23	40 11	122 33	770		5P			MRS IRENE GRAVES
HUNTERS DAM	4170	05	CALAVERAS	34	38 12	120 22	3220		4P			P G + E COMPANY
HUNTINGTON LAKE	4176	05	FRESNO	27	37 14	119 13	7020	5P			C H	SO CALIF EDISON CO
HURKEY CREEK PARK	4181	06	RIVERSIDE	33	33 41	116 41	4390				C	RIVERSIDE CO PK DEPT
HYAMPOM	4191	01	TRINITY	35	40 37	123 27	1260				C	MRS FRANCES W MOSS
IDLEWILD HWY MNTNC STA	4202	01	DEL NORTE	17	41 54	123 46	1250		8A			STATE DIV OF HWYS
IDRIA	4204	05	SAN BENITO	27	36 25	120 40	2650	8A	8A			NEW IDRIA MINE + CHEM
IDYLLWILD RANGER STA	4211	06	RIVERSIDE	33	33 45	116 43	5397	5P	5P		C H	U S FOREST SERVICE
IMPERIAL	4223	07	IMPERIAL	6	32 51	115 34	64	6P	6P			IMPERIAL IRRIG DIST
IMPERIAL FAA AP	4224	07	IMPERIAL	6	32 50	115 34	58	MID	MID			FED AVIATION AGENCY
INDEPENDENCE	4232	07	INYO	19	36 48	118 12	3950	7A	7A		C H	L A WTR + PWR DEPT
INDEPENDENCE ONION VLY	4235	07	INYO	19	36 46	118 20	9175				C	L A WTR + PWR DEPT
INDIO U S DATE GARDEN	4259	07	RIVERSIDE	6	33 44	116 15	11	8A	8A	8A		AGR RESEARCH SERVICE
INYOKERN	4278	07	KERN	6	35 39	117 49	2440	5P	5P			KERN CO FIRE DEPT
INYOKERN ARMITAGE	4280	07	KERN	6	35 41	117 41	2220		MID			U S N O T S
IONE	4283	05	AMADOR	16	38 21	120 56	284		8A			STATE DIV OF HWYS
IOWA HILL	4288	02	PLACER	1	39 05	120 50	3056		8A			PIERSON TUTTLE
IRON MOUNTAIN	4297	07	SAN BERDINO	6	34 08	115 08	922	7A	7A		C	METRO WATER DIST
JESS VALLEY	4374	02	MODOC	21	41 16	120 18	5300	5P	5P		H	WALTER CANTRALL
JOHN BULL FLAT	4388	07	SAN BERDINO	6	34 20	116 53	8060				S	STATE OF CALIFORNIA
JOHNSONDALE	4389	05	TULARE	[illegible]	35 58	118 32	4680		8A			U S FOREST SERVICE
JOSHUA TREE	4405	07	SAN BERDINO	6	34 08	116 19	2720		5P			JOSHUA BSN CTY WTR DIST
JULIAN WYNOLA	4418	06	SAN DIEGO	25	33 06	116 39	3650	SS	SS			CHARLES VILINEK
JUNCAL DAM	4422	06	SNTA BARBARA	32	34 29	119 30	2075		6P			MONTECITO COUNTY WTR DP
KAISER MEADOWS	4442	05	FRESNO	27	37 18	119 06	91[illegible]0				S	SO CALIF EDISON CO
KEE RANCH	4467	07	SAN BERDINO	6	34 10	116 32	4325		8A			KEE RANCH
KELLOGG	4481	01	SONOMA	22	38 40	122 40	1800		9A			MRS RUTH F RUBINOW
KELSEYVILLE	4488	02	LAKE	23	38 59	122 50	1385		9A			CO FARM + HOME ADV
KENTFIELD	4500	01	MARIN	17	37 57	122 33	90	9A	9A			HENRY H MULLER
KERLINGER	4508	05	SAN JOAQUIN	27	37 41	121 26	177		8A			PAC CMNT+AGGREGATE
#KERN RIVER PH NO 1	452[illegible]	05	KERN	[illegible]	35 28	118 47	970	5P	5P			SO CALIF EDISON CO
KERN RIVER PH NO 3	4523	05	KERN	10	35 47	118 26	2703	5P	5P		H	SO CALIF EDISON CO
KETTLEMAN CITY	4534	05	KINGS	11	36 00	119 58	250	8A	8A	8A		KINGS COUNTY FIRE DEPT
KETTLEMAN STATION	4536	05	KINGS	11	36 04	120 05	508	6P	6P			P G + E COMPANY
KILARC POWER HOUSE	4544	02	SHASTA	23	40 41	121 52	2648		11A			P G + E COMPANY
KING CITY	4555	04	MONTEREY	24	36 12	121 08	320	4P	4P		C	STATE DIV OF FSTRY
KLAMATH	4577	01	DEL NORTE	12	41 31	124 02	25	5P	MID		C	HAROLD DEL PONTE
KNEELAND 10 SSE	4587	01	HUMBOLDT	7	40 38	123 54	2356				C	MRS. EDRA L. MOORE
KNIGHTS FERRY 2 SE	4590	05	STANISLAUS	34	37 48	120 39	315	8A	8A	8A		RAYMOND WILLMS
KNIGHTS VALLEY	4593	01	SONOMA	22	38 37	122 40	480	5P	5P	5P		CLOSED 3/1/69
KORBEL	4602	01	HUMBOLDT	17	40 52	123 57	145		6P			DENNIS L EMMONS
KYBURZ STRAWBERRY	4616	02	EL DORADO	1	38 48	120 09	5700				C	HARRY STEVENSON
LA CRESCENTA FC 251 B	4628	06	LOS ANGELES	13	34 13	118 14	1565		5P			CRESCENTA VLY CO W D
LAFAYETTE 1 NNE	4633	04	CONTRA COSTA	4	37 55	122 06	535		8A			ROSS R SANBORN
#LAGUNA BEACH	4647	06	ORANGE	33	33 33	117 47	35	4P	4P			SEWAGE DISPOSAL PLANT
LAGUNA BEACH 2	4650	06	ORANGE	33	33 33	117 48	210				C	L B WATER DISTRICT
LA HONDA	4660	04	SAN MATEO	4	37 19	122 16	78[illegible]		6P			MRS. GERTRUDE REEDY
LAKE ALPINE	4664	05	ALPINE	34	38 29	120 01	7350				S	DEPT WATER RESOURCES
LAKE ARROWHEAD	4671	07	SAN BERDINO	15	34 15	117 11	5205	5P	5P			LAKE ARROWHEAD F D
LAKE ELEANOR	4679	05	TUOLUMNE	37	37 58	119 53	4662				S	HETCH HETCHY WTR SUP
LAKE MOUNTAIN	4693	01	TRINITY	7	40 01	123 24	[illegible]64				C	LEONARD M MILLER
LAKE PILLSBURY NO 2	4698	01	LAKE	7	39 25	122 59	1740	5P	5P			PAUL G. RESSLER
LAKEPORT	4701	02	LAKE	23	39 02	122 55	1347	5P	5P			GEORGE R TURNBULL
LAKE SABRINA	4705	07	INYO	19	37 13	118 37	9065				S	SOUTHERN CALIF. EDISON
LAKESHORE	4709	02	SHASTA	23	40 53	122 23	1075	8P	8P	8P		U S BUR RECLAMATION
LAKESIDE 2 E	4711	06	SAN DIEGO	25	32 51	116 53	692		8A			HELIX IRRIGATION DIST
LAKE SOLANO	4712	02	SOLANO	23	38 30	122 00	180				C	BUREAU OF RECLAMATION

STATION	INDEX NO.	DIVISION	COUNTY	DRAINAGE	LATITUDE	LONGITUDE	ELEVATION	TEMP.	PRECIP	EVAP.	SPECIAL	OBSERVER
LAKE SPAULDING	4713	02	NEVADA	39	39 19	120 38	5156	5P	5P			P G + E COMPANY
LAKE SPAULDING DAM	4714	02	NEVADA	39	39 20	120 38	5120	4P	4P	4P		P G + E COMPANY
LAKE WOHLFORD	4726	06	SAN DIEGO	33	33 10	117 00	1500				C	ESCONDIDO MTL WTR CO
LA MESA	4735	06	SAN DIEGO	33	32 46	117 01	530	5P	5P			LA MESA FIRE DEPT
LANCASTER	4747	07	LOS ANGELES	15	34 41	118 07	2395	6P	6P			MARVIN FOSTER
LA PANZA RANCH	4767	04	SN LUIS OBPO	24	35 23	120 10	1550				C	MRS. MAE E. MARTENS
LA PORTE	4773	02	PLUMAS	8	39 41	120 59	4975				C	MICHAEL C LIBBEY
LASSEN CREEK UPPER	4816	03	MODOC	18	41 45	120 15	6775				S	DEPT OF WATER RESOURCES
LAVA BEDS NAT MONUMENT	4838	01	SISKIYOU	12	41 44	121 31	4770	9A	9A			U S NAT PARK SERVICE
LA VERNE HTS FC 560 B	484[illegible]	06	LOS ANGELES	26	34 07	117 45	1235		5P			WATER ASSOC PERSONNEL
LAYTONVILLE	4851	01	MENDOCINO	7	39 42	123 29	1640				C	VERNON M. BROWN
LEBEC	4863	05	KERN	10	34 50	118 52	3585		8A			KERN CO FIRE DEPT
LECHUZA PT STA FC 352B	4867	06	LOS ANGELES	33	34 05	118 53	1600		4P		C	L A CO FIRE DEPT
LEESVILLE KEEGAN RANCH	4880	02	COLUSA	23	39 09	122 26	1[illegible]30		7A			MATTHEW J KEEGAN
LE GRAND	4884	05	MERCED	27	37 14	120 15	255	5P	5P			MERCED CO FIRE DEPT
LEHMAN RANCH	4886	05	EL DORADO	16	38 36	121 01	600		7A			IVAN F LEHMAN
LEMON COVE	4890	05	TULARE	9	36 23	119 02	513	5P	5P			KAWEAH LEMON CO
LIGHTS CREEK	4932	02	PLUMAS	8	40 14	120 43	5320				S	CALIF DEPT OF WATER RES
LINDSAY	4957	05	TULARE	9	36 11	119 04	395	7P	7P			FRANK DE CHAINE
LITTLE LAST CHANCE VY	4977	02	PLUMAS	8	39 50	120 13	5730				S	DEPT OF WTR RESOURCES
LITTLE PANOCHE DET DAM	4979	05	FRESNO	27	36 47	120 48	677	10A	10A	10A	C	DEPT. WATER RESOURCES
LITTLE TUJUNGA GOLD CR	4986	06	LOS ANGELES	13	34 19	118 18	2750				C	CORPS OF ENGINEERS
LITTLE VALLEY	4988	02	LASSEN	21	40 53	121 11	4170		8A			MRS. CLOVERINE CORDER
LIVERMORE COUNTY F D	4997	04	ALAMEDA	4	37 40	121 46	490	5P	5P			LIVERMORE [illegible]
LOCKWOOD 2 N	5017	04	MONTEREY	24	35 58	121 05	1104		8A		C	ARCHIE M WELFL[illegible]
LODGEPOLE	5026	05	TULARE	9	36 36	118 44	6735	8A	8A		C	U S NATL PARK SERVICE
LODI	5032	05	SAN JOAQUIN	16	38 07	121 17	40	5P	5P	5P		CITY OF LODI
LOG SPRING	5043	02	TEHAMA	23	39 50	122 47	5050				S	CORPS OF ENGINEERS
LOMPOC	5064	06	SNTA BARBARA	32	34 39	120 27	95	5P	5P			LOMPOC WATER TREAT. PL.
LONE PINE CTNWOOD PH	5067	07	INYO	19	36 27	118 03	3790				C	L A WTR + PWR DEPT
LONE TREE CANYON	5074	05	SAN JOAQUIN	27	37 38	121 24	330		8A			CLOSED 7/1/69
#LONG BEACH	5082	06	LOS ANGELES	13	33 46	118 12	34	3P	10P			JOHN W TEED
LONG BEACH WB AP	5085	06	LOS ANGELES	13	33 49	118 09	34	MID	MID		J	U S WEATHER BUREAU
LONG BELL STATION	5086	01	MODOC		41 28	121 25	4375				S	DEPT OF WATER RESOURCES
LOOKOUT 3 WSW	5093	02	MODOC	21	41 12	121 12	4180		9A			CHARLES SHEPHERD
LORAINE	5098	05	KERN	10	35 18	118 26	2720				C	BURRELL REED
LOS ALAMOS	5107	06	SNTA BARBARA	33	34 45	120 17	565		8A			LAUREN PAYNE
LOS ANGELES WB AIRPORT	5114	06	LOS ANGELES	13	33 56	118 24	105	MID	MID		C J	U S WEATHER BUREAU
LOS ANGELES CIVIC CTR	5115	06	LOS ANGELES	13	34 03	118 14	270	MID	MID		C	LA CO AIR POL CON DIST
LOS BANOS	5118	05	MERCED	27	37 03	120 52	1[illegible]	4P	8A			ROGER C RICE
LOS BANOS ARBURUA RCH	5119	05	MERCED	27	36 53	120 56	860		SS			ARBURUA RANCH
LOS BANOS DET RESV	5120	05	MERCED	27	37 01	120 56	407	9A	9A	9A		DEPT. WATER RESOURCES
LOS GATOS	5123	04	SANTA CLARA	4	37 14	121 58	365	5P	5P			CITY OF LOS GATOS
LOS GATOS 4 SW	5125	04	SANTA CRUZ	4	37 11	122 02	2415		8A			ALLEN HELENIUS
LOS PRIETOS RANGER STA	5147	06	SNTA BARBARA	32	34 33	119 47	1029		5P			U S FOREST SERVICE
LOST HILLS	5151	05	KERN	10	35 37	119 41	285				C	KERN CO FSTRY + F [illegible]
LOWER KIBBEY RIDGE	5160	05	TUOLUMNE	37	38 01	119 53	6500				S	HETCH HETCHY WTR SUP
LOWER MEADOW	5161	03	SIERRA	36	39 33	120 03	5760				S	INTERMOUNTAIN F + RES
LOWER OTAY RESERVOIR	5162	06	SAN DIEGO	33	32 37	116 56	540				C	SAN DIEGO WTR DEPT
LOYALTON	5171	02	SIERRA	8	39 41	120 15	4936		8A			ROLLO LARSEN
LUCERNE VALLEY	5182	07	SAN BERDINO	6	34 27	116 57	2957	5P	5P			CALIF DIV OF FERESTRY
LUCIA WILLOW SPRINGS	5184	04	MONTEREY	4	35 53	121 27	355				C	STATE DIV OF HWYS
LUMBERYARD RS	5189	05	EL DORADO	16	38 33	120 18	6473				S	CALIF DEPT WATER RES
LYTLE CR FOOTHILL BLVD	5212	06	SAN BERDINO	28	34 06	117 20	1160				C	SAN BERNARDINO FCD
LYTLE CREEK RANGER STA	5218	06	SAN BERDINO	28	34 14	117 29	2730		8A		C	U S FOREST SERVICE
MADELINE MNTNC STA	5231	02	LASSEN	21	41 04	120 28	5300		8A			STATE DIV OF HWYS
MADERA	5233	05	MADERA	27	36 58	120 04	268	8A	8A			STATE DIV OF FSTRY
MAD RIVER RANGER STA	5244	01	TRINITY	17	40 27	123 32	2775		8A			U S FOREST SERVICE
MAHNKE	5258	02	LAKE	23	38 51	122 47	2390				C	MRS M E MAHNKE
MAMMOTH PASS	5284	07	MONO	19	37 37	119 02	9500				S	DEPT WATER RESOURCES
MAMMOTH POOL	5288	05	MADERA	27	37 21	119 19	3390				S	SO. CALIF. EDISON CO.
MANTECA	5303	05	SAN JOAQUIN	27	37 48	121 12	40	8A	8A	8A		SPRECKELS SUGAR CO.
MANZANA SCHOOL	5308	06	SANTA BARBARA	30	34 49	120 00	1200				C	COUNTY OF SANTA BARBARA
MANZANITA LAKE	5311	02	SHASTA	23	40 32	121 34	5350	8A	8A		H	U S NAT PARK SERVICE
MARE ISLAND	5333	01	SOLANO	17	38 06	122 16	52		MID			SAN FRAN BAY NAVAL SYD
MARICOPA	5338	05	KERN	10	35 05	119 23	675	8A	8A			STANDARD OIL OF CALIF
MARIPOSA	5346	05	MARIPOSA	27	37 29	119 58	2011		9A			MRS GABRIELLE WILSON
MARKLEEVILLE	5356	03	ALPINE	3	38 42	119 47	5546				C	ELOISE B FAIRBANKS
MARTINEZ 3 S	5371	04	CONTRA COSTA	4	37 58	122 08	225				C	MARGARET S PLUMMER
MARTINEZ 3 SSE	5372	04	CONTRA COSTA	4	37 58	122 06	255		9A			FRANCIS C. MACALVEY
MARTINEZ FIRE STATION	5377	04	CONTRA COSTA	4	38 01	122 08	26	8A	8A			CITY FIRE DEPARTMENT
MARYSVILLE	5385	02	YUBA	8	39 09	121 35	60	9A	9A			MARYSVILLE FIRE DEPT
MATHER	5400	05	TUOLUMNE	37	37 53	119 51	4515		8A			CITY SAN FRANCISCO
MC CARTHY POINT	5444	02	TEHAMA	23	40 11	121 41	3800				S	U S WEATHER BUREAU
MC CLOUD	5449	02	SISKIYOU	21	41 16	122 08	3300	8A	8A		C H	GINO L. ZANNI
MEADOW LAKE	5496	05	FRESNO	27	37 05	119 26	4480		7A			RADIO STATION KFRE-FM
MECCA FIRE STATION	5502	07	RIVERSIDE	6	33 34	116 04	180	5P	5P			CALIF DIV OF FORESTRY
MEDICINE LAKE	5505	01	SISKIYOU	12	41 35	121 37	6726				S	U S WEATHER BUREAU
MENDOTA DAM	5528	05	FRESNO	27	36 47	120 22	166		7A			ERNEST MANGUS
MERCED FIRE STATION 2	5532	05	MERCED	14	37 18	120 29	169	4P	4P			CITY OF MERCED
MERCED 2	5535	05	MERCED	14	37 19	120 29	170				C	MERCED IRRIG DIST
MERCEY HOT SPRINGS	5550	05	FRESNO	27	36 42	120 52	1165		5P			INACTIVE 6/30/67
MEYERS INSPECTION STA	5572	03	EL DORADO	36	38 51	120 01	6342		2P			STATE OF CALIFORNIA
MICHIGAN BLUFF	5586	02	PLACER	1	39 03	120 44	3650				C	R M POWELL
MIDDLETOWN	5598	02	LAKE	23	38 45	122 37	1122		8A			STATE DIV OF FSTRY
MILFORD LAUFMAN RS	5623	03	LASSEN	18	40 08	120 21	4860				C	U S FOREST SERVICE
MILL CREEK INTAKE	5632	06	SAN BERDINO	28	34 05	116 56	4945				C	SO CALIF EDISON CO
MILO 5 NE	5669	05	TULARE	9	36 17	118 46	3400				C	MRS ETHEL WALKER
MINERAL	5679	02	TEHAMA	23	40 21	121 36	4911	8A	8A		C H	U S NAT PARK SERVICE
MINERAL KING	5680	05	TULARE	9	36 26	118 35	7975				S	CORPS OF ENGINEERS
MIRANDA 4 SE	5711	01	HUMBOLDT	7	40 11	123 47	263				C	EUREKA WBO
MIRANDA SPENGLER RANCH	5713	01	HUMBOLDT	7	40 12	123 46	320				C	ROBERT CRERAR
MITCHELL CAVERNS	5721	07	SAN BERDINO	6	34 56	115 32	4330	5P	5P		H	CAL DIV BEACH + PKS
MITCHELL MEADOW	5723	05	FRESNO	11	36 45	118 43	9700				S	CORPS OF ENGINEERS
MODESTO	5738	05	STANISLAUS	37	37 39	121 00	91	MID	MID			MODESTO IRRIG DIST
MODESTO 2	5741	05	STANISLAUS	37	37 38	121 00	89				C	CITY OF MODESTO
MOJAVE	5756	07	KERN	6	35 03	118 10	2735	8A	8A	8A	C	KERN CO FIRE DEPT
MOJAVE 2 ESE	5758	07	KERN	6	35 02	118 09	2680	SS	SS			CLOSED 6/25/69
MONACHE MEADOWS	5777	05	TULARE	10	36 13	118 10	7900				S	CORPS OF ENGINEERS
MONO LAKE	5779	03	MONO	38	38 00	119 09	6450	5P	5P		H	JACK PRESTON
MONTAGUE 3 E	5785	01	SISKIYOU	12	41 43	122 28	2580				C	ROGER SCHOEN
MONTEREY	5795	04	MONTEREY	4	36 36	121 54	385	6P	6P			ROBERT J RENARD
MONTEREY NALF	5799	04			36 36	121 52	162	10P	10P			
MONTICELLO DAM	5818	02	NAPA	23	38 30	122 07	505	9A	9A	9A		U S BUR RECLAMATION
MOORPARK	5823	06	VENTURA	33	34 17	118 53	580		9A			VENTURA COUNTY FIRE DEP
MORAINE CREEK	5832	05	TULARE	11	36 43	118 34	8840				S	CORPS OF ENGINEERS
MORENA DAM	5840	06	SAN DIEGO	33	32 41	116 31	3075				C	SAN DIEGO WATER CO
MORGAN HILL 2 E	5844	04	SANTA CLARA	4	37 08	121 37	225		8A			MRS THELMA F DOWNER
MORGAN HILL 6 WSW	5846	04	SANTA CLARA	20	37 06	121 45	640				C	BILL R. BRUNER
MORGAN HILL SCS	5853	04	SANTA CLARA	20	37 08	121 39	350				C	U S SOIL CON SERVICE
MORONGO VALLEY	5863	07	SAN BERDINO	6	34 03	116 34	2580		7A			JAMES A FREEMAN
MORRO BAY FIRE DEPT	5866	04	SN LUIS OBPO	4	35 23	120 51	55	8A	8A			MORRO BAY F P DIST
MORRO BAY 3 N	5869	04	SN LUIS OBPO	4	35 25	120 51	670		MID			STANDARD OIL OF CALIF
MOUNTAIN HOME	5887	05	TULARE	10	36 15	118 43	5360				S	U S ARMY ENGINEERS
MOUNTAIN PASS	5890	07	SAN BERDINO	6	35 28	115 32	4790	3P	3P			MOUNTAIN PASS MINE
MT BALDY FC 85G	5900	06	SAN BERDINO	28	34 14	117 39	4275		8A		C	JUDITH M. RADY
MT BALDY NOTCH	5901	06	SAN BERDINO	28	34 17	117 37	7735	4P	4P		H	MT BALDY SKI LIFT INC
MOUNT DANAHER	5909	02	EL DORADO	1	38 45	120 40	3408		8A		C	STATE DIV OF FSTRY
MOUNT DIABLO N GATE	5915	04	CONTRA COSTA	4	37 52	121 56	2100	7A	7A		C	CAL DIV BEACH + PARK
MT GIVENS	5927	05	FRESNO	27	37 17	119 05	9500				C	SO.CALIF. EDISON CO.
MOUNT HAMILTON	5933	04	SANTA CLARA	4	37 20	121 39	4206	4P	4P		H	LICK OBSERVATORY
MOUNT HEBRON RS	5941	01	SISKIYOU	12	41 47	122 00	4250	8A	8A			U S FOREST SERVICE
MT HOUGH SNOW COURSE	5956	02	PLUMAS	8	40 02	120 53	6760				S	CALIF. DEPT. OF WATER
MOUNT MADONNA	5973	04	SANTA CRUZ	20	37 01	121 43	1800				C	JACK I SCHELL
MT SAN JACINTO WSP	5978	07	RIVERSIDE	6	33 48	116 38	8417	5P	5P			MT SAN JACINTO WSP
MOUNT SHASTA SLOPE	5982	02	SISKIYOU	23	41 22	122 14	7500				S	DEPT WATER RESOURCES
MOUNT SHASTA WB CITY	5983	02	SISKIYOU	23	41 19	122 19	3544	MID	MID		C HJ	U S WEATHER BUREAU
MOUNT TAMALPAIS 2 SW	5996	01	MARIN	17	37 54	122 36	1475				C	CALIF DIV BEACH + PKS
MOUNT WILSON FC 338 B	6006	06	LOS ANGELES	13	34 14	118 04	5709	4P	4P		C H	U S WB OBSERVER
MUIR WOODS	6027	01	MARIN	17	37 54	122 34	171		9A			U S NAT PARK SERVICE
MUMBO BASIN	6032	01	TRINITY	35	41 12	122 32	5700				S	DEPT WATER RESOURCES
MUSICK CREEK GUARD STA	6048	05	FRESNO	27	37 06	119 19	5522				C	PAUL H. RIGGS
NACIMIENTO DAM	6056	04	SAN LUIS OBPO	24	35 46	120 53	770	8A	8A	8A		MONTEREY CTY PARKS DEPT
#NAPA STATE HOSPITAL	6074	01	NAPA	17	38 17	122 16	60	5P	5P			NAPA ST HOSP.FIRE DEPT
NAVARRO 1 NW	6105	01	MENDOCINO	17	39 10	123 34	220				C	MASONITE CORPORATION
NEEDLES	6115	07	SAN BERDINO	5	34 50	114 36	480				C	CITY OF NEEDLES
NEEDLES FAA AIRPORT	6118	07	SAN BERDINO	5	34 46	114 37	913	MID	MID			FED AVIATION AGENCY
NEVADA CITY	6136	02	NEVADA	39	39 16	121 01	2520	8A	8A			CITY OF NEVADA CITY
NEWARK	6144	04	ALAMEDA	4	37 31	122 02	10	8A	8A	8A		LESLIE SALT COMPANY
NEWBURY PARK 4 SW	6149	06	VENTURA	33	34 09	118 58	780		7A			RANCHO SIERRA VISTA

STATION	INDEX NO.	DIVISION	COUNTY	DRAINAGE	LATITUDE	LONGITUDE	ELEVATION	TEMP	PRECIP	EVAP	SPECIAL	OBSERVER
NEWHALL SOLEDAD FC32CE	6162	06	LOS ANGELES	29	34 23	118 32	1243		4P		C	L A CO FIRE DEPT
NEWMAN 2 NW	6168	05	STANISLAUS	27	37 21	121 03	108	5P	5P			RICHARD A SMITH
NEWPORT BEACH HARBOR	6175	06	ORANGE	33	33 36	117 53	8	5P	5P			NEWPORT HARBOR DEPT
NEW YORK MTNS	6185	07	SAN BERDINO	6	35 15	115 18	6000					S C. T. SNYDER
NICOLAUS 2	6194	02	SUTTER	39	38 55	121 33	43		8A			RECLAMATION DIST 1001
NIGHTINGALE	6196	07	RIVERSIDE	6	33 35	116 27	4025		5P			MR CHARLES S HALE
NILAND	6197	07	IMPERIAL	6	33 17	115 41	- 55		6P			IMPERIAL IRRIG DIST
NIPOMO 2 NW	6207	06	SN LUIS OBPO	30	35 04	120 30	360		8A			ANDREW MEHLSCHAU
NOEL SPRING	6212	02	GLEN	23	39 32	122 40	5000					S CORPS OF ENGINEERS
NORTH FORK RANGER STA	6252	05	MADERA	27	37 14	119 30	2630	8A	8A		H	U S FOREST SERVICE
NOVATO 8 WNW	6290	01	MARIN	17	38 08	122 43	370				C	MARIN COUNTY FIRE DEPT.
OAK KNOLL RANGER STA	6328	01	SISKIYOU	12	41 50	122 51	1963		8A			U S FOREST SERVICE
OAKLAND WB AIRPORT	6335	04	ALAMEDA	4	37 44	122 12	6	MID	MID		C J	U S WEATHER BUREAU
OAKVILLE 1 WNW	6351	01	NAPA	17	38 27	122 25	160		5P			MRS LILLIAN DEL BONDIO
OAKVILLE 4 SW # 2	6356	01	NAPA	17	38 24	122 28	1685				C	KLAUS HUCKFELDT
OCCIDENTAL	6370	01	SONOMA	17	38 25	122 58	960		7A			ANDREW J BLANEY
OCEANSIDE	6377	06	SAN DIEGO	33	33 12	117 23	84	4P	4P			OCEANSIDE FIRE DEPT
OCEANSIDE PUMPING PL	6379	06	SAN DIEGO	33	33 13	117 21	30				C	OCEANSIDE WATER DEPT
OCOTILLO WELLS	6383	07	SAN DIEGO	6	33 09	116 08	170		8A			EARL G. CARTIER
OILFIELDS JOAQUIN RDG	6395	05	FRESNO	27	36 18	120 24	3620					S PACIFIC TEL+TEL CO
OJAI	6399	06	VENTURA	33	34 27	119 15	750	5P	5P			VENTURA CO FIRE DEPT
ONION VALLEY	6452	02	PLUMAS	8	39 48	120 53	6530					DEP OF WTR RESOURCES
ONO	6455	02	SHASTA	23	40 29	122 37	960		7A			J. T. SAILORS
OPIDS CAMP FC 57 BE	6465	06	LOS ANGELES	26	34 15	118 [illegible]	4250		5P		C	LONG BEACH WTR DIST
ORANGE COUNTY RESVR	6473	06	ORANGE	26	33 56	117 53	660				C	CORPS OF ENGINEERS
ORANGE COVE	6476	05	FRESNO	9	36 37	119 18	431	10A	10A			ORANGE COVE CIT ASSN
ORICK PRAIRIE CREEK PK	6498	01	HUMBOLDT	17	41 22	124 01	161	4P	4P			CAL DIV BEACH + PARKS
ORLAND	6506	02	GLENN	23	39 45	122 12	254	8A	8A			ORLAND UNIT W. ASSN
ORLEANS	6508	01	HUMBOLDT	12	41 18	123 32	403	5P	5P			E J ANDERSON
OROVILLE	6521	02	BUTTE	8	39 30	121 34	171	11A	11A			CITY OF OROVILLE
OROVILLE BRIDGE	6525	02	BUTTE	8	39 31	121 34	165		7A			ROBERT E SKINNER
OROVILLE RANGER STA	6528	02	BUTTE	8	39 32	121 34	300				C	STATE DIV OF FSTRY
OSPITAL RANCH	6551	05	CALAVERAS	27	38 07	120 57	280					S U S CORPS OF ENGINEERS
OSTRANDER LAKE	6552	05	MARIPOSA	14	37 38	119 33	8600					S DWR + NATL PARK SERVICE
OXNARD	6569	06	VENTURA	33	34 12	119 11	49	8A	8A			CITY OF OXNARD
PACHECO PASS	6583	05	MERCED	27	37 04	121 11	880		MID			CALIF DEPT OF WATER RES
PACIFIC HOUSE	6597	02	EL DORADO	1	38 45	120 30	3440		8A			FLOYD R POOLE
PACOIMA DAM FC 33 A-E	6612	06	LOS ANGELES	13	34 20	118 24	1500		5P			E K BARR
PAICINES OHRWALL RANCH	6610	04	SAN BENITO	20	36 44	121 22	950		8A			JOHN P OHRWALL
PALMDALE	6624	07	LOS ANGELES	6	34 35	118 06	2596	5P	5P		C	PALMDALE IRRIG DIST
PALMDALE FAA AIRPORT	6627	07	LOS ANGELES	6	34 38	118 05	2517	MID	MID			FED AVIATION AGENCY
PALM SPRINGS	6635	07	RIVERSIDE	6	33 49	116 32	411	5P	5P			PALM SPGS FIRE DEPT
PALO ALTO CITY HALL	6646	04	SANTA CLARA	4	37 27	122 08	23	8A	8A		C	ENGINEERING DEPT
PALOMA	6650	04	MONTEREY	24	36 21	121 30	1835		5P			JAMES A BELL
PALOMAR MT OBSERVATORY	6657	06	SAN DIEGO	33	33 21	116 52	5545	1P	1P		C H	PALOMAR OBSERVATORY
PALOS VERDES EST FC43D	6663	06	LOS ANGELES	33	33 48	118 23	216		7A			SUPT. OF STREETS @ PKS.
PANAMINT CITY	6671	07	INYO	6	36 07	117 06	6240					S C. T. SNYDER
PANOCHE	6675	05	SAN BENITO	27	36 36	120 50	1265		SS			MISS LILY BERG
PARADISE	6685	02	BUTTE	23	39 45	121 37	1750	8A	8A			PARADISE FIRE DEPT.
PARADISE MEADOW	6688	05	TUOLUMNE	37	38 03	119 40	7700					S HETCH HETCHY WTR SUP
PARKER RESERVOIR	6699	07	SAN BERDINO	5	34 17	114 10	738	7A	7A		C	METRO WATER DISTRICT
PARKFIELD	6703	04	MONTEREY	24	35 53	120 26	1485		7A			ROBERT H. DURHAM
PARKFIELD 7 NNW	6706	04	MONTEREY	24	36 00	120 28	3590				C	HAULSTON P MORRISON
PASADENA	6719	06	LOS ANGELES	13	34 09	118 09	864	4P	4P			PASADENA WATER DEPT
PASKENTA RANGER STA	6726	02	TEHAMA	23	39 53	122 32	755		8A		C	U S FOREST SERVICE
PASO ROBLES	6733	04	SN LUIS OBPO	24	35 38	120 41	700	5P	5P			CITY OF PASO ROBLES
PASO ROBLES 5 NW	6736	04	SN LUIS OBPO	24	35 41	120 45	1040				C	FRANCIS F NELSON
PASO ROBLES FAA AP	6742	04	SN LUIS OBPO	24	35 40	120 38	815	MID	MID			FED AVIATION AGENCY
PATTERSON MEADOW	6751	03	MODOC	21	41 11	120 12	7000					S DEPT OF WATER RESOURCES
PATTIWAY	6754	05	KERN	10	34 56	119 23	3868		7A			HUDSON RANCH
PAYNES CREEK	6761	02	TEHAMA	23	40 20	121 51	1840		7A			NELLIE THOMPSON
PEAR LAKE	6767	05	TULARE	9	36 36	118 40	9700					S CORPS OF ENGINEERS
PEPPERDINES CAMP	6803	02	MODOC	21	41 27	120 14	6300					S CALIF DEPT WATER RES
PERRIS	6816	06	RIVERSIDE	28	33 47	117 14	1470	2P	5P			STATE DIV OF FSTRY
PETALUMA FIRE STA 2	6826	01	SONOMA	17	38 14	122 38	16	5P	5P		C	PETALUMA FIRE STA NO 2
PIEDRA BLANCA GRD STA	6862	06	VENTURA	29	34 34	119 10	3065		MID			VENTURA COUNTY FCD
PINE CANYON PS FC321E	6891	06	LOS ANGELES	29	34 40	118 26	3286		5P			L A CO FIRE DEPT
PINECREST SUMMIT R S	6893	05	TUOLUMNE	37	38 15	120 00	5600				C	USFS. DISTRICT RANGER
PINE FLAT DAM	6896	05	FRESNO	27	36 49	119 20	610		7A			CORPS OF ENGINEERS
PINE MOUNTAIN INN	6910	06	VENTURA	29	34 36	119 21	4200				C	VENTURA CTY FLD CONTROL
PINNACLES NAT MONUMENT	6926	04	SAN BENITO	20	36 29	121 11	1307	4P	4P			U S NAT PARK SERVICE
PIRU 2 ESE	6940	06	VENTURA	29	34 24	118 45	730		7A			CAMULOS RANCH
PISMO BEACH	6943	04	SN LUIS OBPO	4	35 08	120 38	80	5P	5P			POLICE DEPARTMENT
PIT RIVER POWER HOUSE	6946	02	SHASTA	21	40 59	121 59	1458		3P			P G + E COMPANY
PLACERVILLE	6960	02	EL DORADO	1	38 44	120 48	1890	8A	8A		H	P G + E COMPANY
PLACERVILLE IFG	6962	02	EL DORADO	1	38 44	120 44	2755	4P	4P	4P		INST FST GENETICS
PLACERVILLE DISP PLANT	6964	02	EL DORADO	1	38 44	120 51	1546				C	CITY OF PLACERVILLE
PLASKETT	6972	01	GLENN	7	39 44	122 51	6580					U S F S+ CAL DEPT WTR
PLATINA	6975	02	SHASTA	23	40 22	122 53	2260	5P	5P			PLATINA HWY MTC STN
PLUMAS EUREKA STATE PK	6998	02	PLUMAS	8	39 45	120 42	5165				C	PLUMAS EUREKA ST. PK.
POINT ARENA	7009	01	MENDOCINO	17	38 55	123 42	210	5P	5P		C	CALIF DIV OF FORESTRY
PT ARGUELLO LIGHT STA	7016	06	SNTA BARBARA	33	34 34	120 40	76		11P			U S COAST GUARD
POINT PIEDRAS BLANCAS	7024	04	SN LUIS OBPO	4	35 40	121 17	59	11P	11P			U S COAST GUARD
POMONA	7050	06	LOS ANGELES	26	34 04	117 46	835	5P	5P			J E ADAMSON
PORT CHICAGO NAVAL DEP	7070	04	CONTRA COSTA	4	38 01	122 01	50	5P	5P			U S NAVAL MAGAZINE
PORTERVILLE	7077	05	TULARE	9	36 04	119 01	393	8A	8A			JOHN H DAYBELL
PORTOLA	7085	02	PLUMAS	8	39 48	120 28	4838	4P	4P		C	F. W. COLE
PORTUGUESE MEADOW	7093	05	TULARE	10	35 48	118 34	7000					S CORPS OF ENGINEERS
POSEY 3 E	7096	05	TULARE	10	35 48	118 38	4960	SS	7A			PANORAMA HTS LODGE
POTTER VALLEY 3 SE	7108	01	MENDOCINO	22	39 18	123 04	1100				C	CORPS OF ENGINEERS
POTTER VALLEY PH	7109	01	MENDOCINO	22	39 22	123 08	1015	4P	4P		C	P G + E COMPANY
POWAY VALLEY	7111	06	SAN DIEGO	33	32 57	117 04	500		4P			POWAY FIRE DEPT
PRADO DAM	7123	06	RIVERSIDE	28	33 53	117 38	560				C	CORPS OF ENGINEERS
PRIEST VALLEY	7150	04	MONTEREY	24	36 11	120 42	2300	SS	SS			NELSON H PALMER
QUAKING ASPEN	7179	05	TULARE	10	36 07	118 32	7200					S CORPS OF ENGINEERS
QUINCY	7195	02	PLUMAS	8	39 56	120 56	3409	8A	8A		H	U S FOREST SERVICE
RAILROAD FLAT	7222	05	CALAVERAS	27	38 19	120 33	2720					S U S CORPS OF ENGINEERS
RAMONA SPAULDING	7231	06	SAN DIEGO	33	33 04	116 51	1480	6P	6P			LOUIS B SPAULDING
RANCHITA	7244	06	SAN DIEGO	33	33 14	116 32	4110		6P			B. W. PATTERSON
RANDSBURG	7253	07	KERN	15	35 22	117 39	3570	6P	6P			KERN CO FIRE DEPT
RATTLESNAKE CREEK	7259	05	FRESNO	11	36 59	118 43	5900					S CORPS OF ENGINEERS
RED BLUFF WB AIRPORT	7292	02	TEHAMA	23	40 09	122 15	342	MID	MID		C J	U S WEATHER BUREAU
REDDING 5 SSE	7295	02	SHASTA	23	40 30	122 22	425				C	CITY OF REDDING
REDDING FIRE STA NO 2	7296	02	SHASTA	23	40 35	122 24	580	5P	5P			REDDING FIRE DEPT
REDLANDS	7306	06	SAN BERDINO	28	34 03	117 11	1318	MID	2P			REDLANDS DAILY FACTS
REDWOOD CITY	7339	04	SAN MATEO	4	37 29	122 14	31	5P	5P			CITY FIRE DEPT STA 2
REDWOOD VALLEY	7351	01	MENDOCINO	22	39 16	123 12	718				C	THOMAS M JAMESON
REPRESA	7370	02	SACRAMENTO	[illegible]	38 42	121 10	295		MID			FOLSOM STATE PRISON
RICHARDSON GROVE ST PK	7404	01	HUMBOLDT	7	40 02	123 47	500	8A	8A			CALIF DIV BEACH + PKS
#RICHMOND	7414	04	CONTRA COSTA	4	37 56	122 21	55	8A	8A			CITY OF RICHMOND
RIO VISTA	7446	02	SOLANO	23	38 09	121 42	40		8A			U S ARMY DEPOT
RIVERSIDE FIRE STA. #3	7470	06	RIVERSIDE	28	33 57	117 23	840	5P	5P			RIVERSIDE FIRE DEPT
RIVERSIDE EXP STA	7473	06	RIVERSIDE	28	33 58	117 21	986	8A	8A	8A	C G	CITRUS RES + AG EXP STA
ROBBS PEAK PH	7489	02	EL DORADO	1	38 54	120 22	5120				C	SAC MUNIC UTL DIST
ROBERTSON FLAT	7492	05	PLACER	1	39 09	120 30	6740					S DEPT OF WATER RESOURCES
ROCK CREEK	7510	07	INYO	19	37 27	118 44	9670					S DEPT WATER RESOURCES
ROCKLIN	7516	02	PLACER	1	38 48	121 14	242	8A	8A			RAYMOND H JOHNSON
ROGERS CAMP	7533	05	TULARE	10	36 06	118 38	6240					S CORPS OF ENGINEERS
ROSE MARIE MEADOW	7560	05	FRESNO	27	37 19	118 52	10000					S SO CALIF EDISON CO
ROUND MEADOW	7579	05	TULARE	10	35 58	118 21	9000					S CALIF STATE ENG
ROUND MOUNTAIN 1 NNE	7580	02	SHASTA	23	40 49	121 56	2117		8A		C	MRS MARIAN L BERTAGNA
RUNNING SPRINGS 1 E	7600	07	SAN BERDINO	15	34 12	117 05	5965				C	STATE DIV OF HWYS
SACHES SPRINGS	7623	05	TUOLUMNE	37	38 06	119 51	7900					S HETCH HETCHY WTR SUP
SACRAMENTO WB AIRPORT	7630	02	SACRAMENTO	23	38 31	121 30	17	MID	MID		C J	U S WEATHER BUREAU
#SACRAMENTO WB CITY	7633	02	SACRAMENTO	23	38 35	121 30	19	MID	MID		C	U S WEATHER BUREAU
SADDLE CAMP RANGER STA	7637	02	TEHAMA	23	40 10	122 48	3850					S U S WEATHER BUREAU
SAGEHEN CREEK	7641	03	NEVADA	36	39 26	120 14	6337		5P			UNIVERSITY OF CALIF
SAINT HELENA	7643	01	NAPA	17	38 30	122 28	225	6P	6P			EDWIN L PAULSON
SAINT HELENA 4 WSW	7646	01	NAPA	17	38 30	122 32	1780				C	EDWIN H LEARNED
SAINT HELENA 7 NE	7649	02	NAPA	23	38 34	122 23	870				C	PARISH RANCH
SAINT MARYS COLLEGE	7661	04	CONTRA COSTA	4	37 50	122 06	623	7P	7P			BROTHER U BENEDICT
SALINAS 2 E	7668	04	MONTEREY	24	36 40	121 37	80	5P	5P			SALINAS RURAL F D
SALINAS FAA AP	7669	04	MONTERY	24	36 40	121 36	75	MID	MID			FED AVIATION AGENCY
SALINAS DAM	7672	04	SN LUIS OBPO	24	35 20	120 30	1375		8A			SALINAS DAM OPERATORS
SALSIPUEDES GAGING STA	7681	06	SNTA BARBARA	32	34 35	120 24	250		8A			JOE CABRAL JR
SALT SPRINGS PWR HOUSE	7689	05	AMADOR	16	38 30	120 13	3700	3P	3P	3P		P G + E COMPANY
SAN ANDREAS 2 S	7702	05	CALAVERAS	2	38 10	120 40	830		7A			CALAVERAS CEMENT CO
SAN ANTONIO MISSION	7714	04	MONTEREY	24	36 01	121 15	1060	5P	5P			SAN ANTONIO MISSION
SAN ARDO	7716	04	MONTEREY	24	36 02	120 54	450		8A			MRS JEAN BRINAN
SAN BENITO	7719	04	SAN BENITO	20	36 31	121 05	1355				C	JOHN M SHIELDS
SAN BERNARDINO CO HOSP	7723	06	SAN BERDINO	28	34 08	117 16	1125	6P	6P			S B COUNTY HOSPITAL
SAN CLEMENTE DAM	7731	04	MONTEREY	4	36 26	121 42	600		7A			CALIF WTR + TEL CO
SANDBERG PTL FC130B	7734	06	LOS ANGELES	15	34 45	118 43	4025		4P			L A CO FIRE DEPT
SANDBERG WB	7735	06	LOS ANGELES	29	34 45	118 44	4517	MID	MID		C HJ	U S WEATHER BUREAU
#SAN DIEGO WB AIRPORT	7740	06	SAN DIEGO	33	32 44	117 10	13	MID	MID		C J	U S WEATHER BUREAU
SAN DIMAS FIRE WD FC95	7749	06	LOS ANGELES	26	34 06	117 48	955		8A			SAN DIMAS FIRE STA
SAN DIMAS TANBARK FLAT	7750	06	LOS ANGELES	26	34 12	117 46	2750				C	U S FOREST SERVICE
SAN FELIPE HIGHWAY STA	7755	04	SANTA CLARA	20	37 01	121 20	365				C	STATE DIV OF HWYS
SAN FERNANDO	7759	06	LOS ANGELES	13	34 17	118 28	965	5P	5P			FARMERS INS GROUP
SAN FERNANDO PH 3	7762	06	LOS ANGELES	13	34 19	118 30	1250				C	CORPS OF ENGINEERS
S F RICHMOND SUNSET	7767	04	SAN FRANCISCO	4	37 46	122 30	12	5P	MID		C	CITY SAN FRANCISCO
SAN FRANCISCO WB AP	7769	04	SAN MATEO	4	37 37	122 23	8	MID	MID		C J	U S WEATHER BUREAU
#S F FEDERAL BUILDING	7772	04	SAN FRANCISCO	4	37 47	122 25	52	MID	MID		C J	U S WEATHER BUREAU
SAN GABRIEL CANYON PH	7776	06	LOS ANGELES	26	34 09	117 54	744		5P			PASADENA WATER DEPT
SAN GABRIEL DM FC425BE	7779	06	LOS ANGELES	26	34 12	117 52	1481		5P		C	ROBIN R. WATKINS
SAN GABRIEL FIRE DEPT	7785	06	LOS ANGELES	13	34 06	118 06	450	4P	4P			CITY FIRE DEPARTMENT
SAN GREGORIO 2 SE	7807	04	SAN MATEO	4	37 18	122 22	275	7P	7P			GARY J. ARATA
SAN JACINTO	781[illegible]	06	RIVERSIDE	33	33 47	116 58	1535	7P	7P			BYRON JOHANSEN
SAN JACINTO RANGER STA	781[illegible]	06	RIVERSIDE	33	33 47	116 58	1560				C	STATE DIV OF FSTRY
SAN JOAQUIN EXP RANGE	7817	05	MADERA	27	37 05	119 43	1050				C	U S FOREST SERVICE
SAN JOSE	7821	04	SANTA CLARA	4	37 21	121 54	67	4P	4P		C J	CITY OF SAN JOSE
SAN JUAN BAUTISTA 3SSE	7834	04	SAN BENITO	[illegible]	36 49	121 31	620				C	WALTER R. WRIGHT
SAN JUAN GUARD STATION	7837	06	ORANGE	33	33 36	117 [illegible]	[illegible]				C	CORPS OF ENGINEERS
SAN LUIS DAM	7846	05	MERCED	27	37 03	121 04	[illegible]	8A	8A	8A	C	DEPT WATER RESOURCES
SAN LUIS OBISPO POLY	7851	04	SN LUIS OBPO	4	35 18	120 40	[illegible]	7A	7A		C	CAL STATE POLY COL
SAN MARCOS PASS	7857	06	SAN BARBARA	32	34 31	119 49	1200				C	CTY OF SANTA BARBARA
#SAN MATEO	7864	04	SAN MATEO	4	37 34	122 18	21	5P	5P			CITY FIRE DEPARTMENT
SAN NICOLAS ISLAND	7870	06	VENTURA	[illegible]	[illegible]	119 27	[illegible]	MID	MID		C	U S WEATHER BUREAU
#SAN RAFAEL	7880	01	MARIN	17	37 58	122 32	40	4P	4P			INDEPENDENT JOURNAL
SANTA ANA FIRE STATION	7888	06	ORANGE	28	33 45	117 52	115	4P	4P			SANTA ANA FIRE DEPT
SANTA ANA RIVER PH 3	789[illegible]	06	SAN BERDINO	28	34 07	117 06	1970				C	[illegible]
SANTA ANITA FERN FC432	7897	06	LOS ANGELES	13	34 13	118 [illegible]	20[illegible]		5P			LOUIS LUEBKERT
SANTA BARBARA	7902	06	SNTA BARBARA	33	34 25	119 41	5	8A	8A		C	SANTA BARBARA SWG. TR.
SANTA BARBARA FAA AP	7905	06	SNTA BARBARA	33	34 26	119 50	9	MID	MID			FED AVIATION AGENCY
SANTA BARBARA TV PEAK	7909	06	SNTA BARBARA	32	34 32	119 57	4000		5P			TV STATION KEYT
SANTA CLARA UNIVERSITY	7912	04	SANTA CLARA	4	37 21	121 56	88	5P	5P			UNIV OF SANTA CLARA
SANTA CRUZ	7916	04	SANTA CRUZ	4	36 59	122 01	125	5P	5P			ROBERT E BURTON
SANTA FE DAM	7926	06	LOS ANGELES	13	34 07	117 58	417				C	CORPS OF ENGINEERS
SANTA MARGARITA 2 SW	7930	04	SN LUIS OBPO	24	35 22	120 38	1200		6P			JOSEPH C MC KUSICK
SANTA MARGARITA BOOST	7933	04	SN LUIS OBPO	24	35 22	120 38	1100		8A			RICHARD S PILECKI
SANTA MARIA WB AIRPORT	7946	06	SNTA BARBARA	30	34 54	120 27	236	MID	MID		C J	U S WEATHER BUREAU
SANTA MONICA	7950	06	LOS ANGELES	33	34 01	118 29	64		4P			CITY SANTA MONICA
#SANTA MONICA PIER	7953	06	LOS ANGELES	33	34 00	118 30	15	4P	4P			S M LIFEGUARD SER
SANTA PAULA	7957	06	VENTURA	29	34 21	119 05	263	4P	8A			VENTURA CO FIRE DEPT
SANTA ROSA	7965	01	SONOMA	22	38 27	122 42	167	5P	5P			CLARENCE S NEWBERRY
SANTA YNEZ	7976	06	SNTA BARBARA	32	34 37	120 05	600				C	SANTA BARBARA COUNTY
SANTIAGO DAM	7987	06	ORANGE	28	33 47	117 43	855				C	WILLIAM D SAPPINGTON
SAUGUS PWR PL NO 1	8014	06	LOS ANGELES	29	34 35	118 27	2105		6A			L A WTR + PWR DEPT
SAWYERS BAR RANGER STA	8025	01	SISKIYOU	12	41 18	123 08	2169	8A	8A			U S FOREST SERVICE
#SCOTIA	8045	01	HUMBOLDT	7	40 29	124 06	139	8A	8A			PACIFIC LUMBER CO
SEARSVILLE LAKE	8068	04	SAN MATEO	4	37 24	122 14	350		8A			AUSTIN CLAPP
SEBASTOPOL 4 SSE	8072	01	SONOMA	17	38 21	122 49	145				C	GEO A NAHMENS
SECRET VALLEY	8074	03	LASSEN	18	40 31	120 16	4440		6A			MRS GEORGE W F [illegible]
SEPULVEDA DAM	8092	06	LOS ANGELES	13	34 10	118 28	740				C	CORPS OF ENGINEERS
SHASTA DAM	8135	02	SHASTA	23	40 43	122 25	1076	8A	8A	8A	C H	U S BUR RECLAMATION
SHEEP RANCH	8145	05	CALAVERAS	27	38 13	120 28	2370					S U S CORPS OF ENGINEERS
SHELTER COVE	8162	01	HUMBOLDT	17	40 02	124 04	232	5P	5P			MRS MARILYN F MACHI
SHINGLE SPRINGS	8173	02	EL DORADO	1	38 40	120 55	1375		7A			THEODORE B HEUSNER
SHINGLETOWN 2 E	8175	02	SHASTA	23	40 30	121 51	3535		7A			MRS JANICE M SUTTER
SIERRA CITY	8207	02	SIERRA	39	39 34	120 38	4170	8A	8A		H	LEE WITHYCOMBE
SIERRAVILLE RANGER STA	8218	02	SIERRA	8	39 35	120 22	4975	8A	8A		C H	U S FOREST SERVICE
SIGNAL HILL FC 415	8230	06	LOS ANGELES	13	33 48	118 10	100		5P		C	GEORGE I OSBORN
SILVERADO RANGER STA	8243	06	ORANGE	28	33 45	117 39	1075				C	CORPS OF ENGINEERS
SKAGGS SPGS LAS LOMAS	8272	01	SONOMA	22	38 41	123 08	1930		8A		H	JOHN K LEITHOLD
SLACK CANYON	8276	04	MONTEREY	24	36 05	120 40	1730				C	STATE DIV OF FSTRY
SNOW CREEK UPPER	8317	07	RIVERSIDE	6	33 52	116 41	1940		6A			PALM SPRINGS WTR CO
SNOW FLAT	8318	05	MARIPOSA	14	37 50	119 30	6730					S DEPT WATER RESOURCES
SODA SPRINGS 1 E	8332	02	NEVADA	39	39 19	120 22	6885	8A	8A		C H	ROBERT MAUGHAN
SOLEDAD	8338	04	MONTEREY	24	36 26	121 20	185		8A			JOHN N FRANCIONI
SOMERSET 5 ESE	8344	05	EL DORADO	16	38 37	120 36	3160				C	JACK A. HASELEY
SOMIS 3 NW	8349	06	VENTURA	33	34 17	119 03	510		8A			BERYLWOOD INVEST CO
SONOMA	8351	01	SONOMA	17	38 17	122 27	70	5P	5P			LAURENCE W DICKEY
SONORA RS	8353	05	TUOLUMNE	37	37 59	120 23	1749	8A	8A		H	STATE DIV.OF FORESTRY
SONORA JUNCTION	8355	03	MONO	38	38 21	119 27	6886				C	STATE DIV OF HWYS
S E FARALLON	8376	04	SAN FRANCISCO	4	37 42	123 00	35				C	U S COAST GUARD
SO ENTRANCE YOSEMITE	8380	05	MARIPOSA	14	37 30	119 38	5120	8A	8A		H	U S NAT PARK SERVICE
SOUTH LAKE	8406	07	INYO	19	37 11	118 34	9580					S SOUTHERN CALIF EDISON C
SPADRA PAC FC 356 C	8436	06	LOS ANGELES	26	34 03	117 49	680		4P		C	R S HUTCHISON
SPRECKELS HWY BRIDGE	8446	04	MONTEREY	24	36 36	121 41	60		8A			U S WEATHER BUREAU
SPRINGVILLE 7 ENE	8455	05	TULARE	9	36 10	118 42	2470		7A			ELMER A SUTTON
SPRINGVILLE RANGER STA	8460	05	TULARE	9	36 08	118 48	1050				C	U S FOREST SERVICE
SPRINGVILLE TULE HDWKS	8463	05	TULARE	9	36 12	118 39	4070				C	P G + E COMPANY
SQUAW VALLEY	8474	03	PLACER	36	39 12	120 14	6235	8A	8A		H	SQUAW VALLEY STATE PK
SQUIRREL INN 2	8479	07	SAN BERDINO	15	34 14	117 14	5680	5P	5P		H	LEROY KEMP
STANDISH 1 E	8487	03	LASSEN	18	40 22	120 24	4030		8A			RAY C FRALEY
STANDISH-HICKEY ST PK	8492	01	MENDOCINO	7	39 53	123 44	850		8A			CAL DIV BEACH + PKS
STANISLAUS P WER HOUSE	8499	05	TUOLUMNE	34	38 08	120 22	1060		1P			P G + E COMPANY
STATE LAKES	8510	05	FRESNO	11	36 56	118 35	10300					S CORPS OF ENGINEERS
STIRLING CITY RS	8544	02	BUTTE	8	39 54	121 32	3516				C	STATE DIV OF FSTRY
STOCKTON DISPOSAL PL	8554	05	SAN JOAQUIN	27	37 56	121 20	12				C	CITY OF STOCKTON
#STOCKTON WBAP	8558	05	SAN JOAQUIN	27	37 54	121 15	22	MID	MID		J	U S WEATHER BUREAU
STOCKTON FIRE STA NO 4	856[illegible]	05	SAN JOAQUIN	27	38 00	121 19	12	8A	8A			STOCKTON FIRE STA NO 4
STONYFORD COOLEY RANCH	8578	02	COLUSA	23	39 15	122 40	3025		8A			FRED H COOLEY
STONYFORD RANGER STA	858[illegible]	02	COLUSA	23	39 [illegible]	122 33	1168		8A			U S FOREST SERVICE
STONY GORGE RESERVOIR	858[illegible]	02	GLENN	23	39 35	122 32	791	5P	5P		C	ORLAND UNIT WU ASSN
STOUTS MEADOW	859[illegible]	02	SHASTA	21	41 10	121 56	5300					S DEPT WATER RESOURCES
STRAWBERRY VALLEY	86[illegible]6	02	YUBA	39	39 34	121 06	3808	5P	5P		H	MRS. LILLIAN MAGRUDER
SUEY RANCH	862[illegible]	06	SN LUIS OBPO	30	35 00	120 23	390		5P			SUEY RANCH
SUMMIT MEADOW	8648	05	FRESNO	11	37 05	119 13	6240					S DEPT OF WTR RESOURCES
SUNSET BEACH STATE PK	868[illegible]	04	SANTA CRUZ	20	36 54	121 50	65				C	CAL DIV BEACH + PARK
SURF 2 ENE	869[illegible]	06	SNTA BARBARA	32	34 41	120 34	110				C	U S AIR FORCE
SUSANA KNOLLS	87[illegible]	06	VENTURA	33	34 16	118 40	1085		8A			SUSANA KN FIRE STA
SUSANVILLE AIRPORT	8702	03	LASSEN	18	40 23	120 34	4148	MID	MID		H	DAVID BARR
SUSANVILLE 1 WNW	8703	03	LASSEN	18	40 26	120 40	4555				C	STATE DIV OF FSTRY
SUTTER HILL RANGER STA	87[illegible]	05	AMADOR	16	38 23	120 48	1566		8A			STATE DIV OF FSTRY
SWAIN MOUNTAIN	87[illegible]6	02	PLUMAS	8	40 27	121 06	6160					S CALIF DEPT WATER RES
TAFT	8752	05	KERN	10	35 09	119 28	1025				C	KERN CO FSTRY + FD
TAHOE CITY	8758	03	PLACER	36	39 10	120 08	6230	8A	8A	8A	H	MRS. ESTHER BEATTY
TAHOE VALLEY FAA AP	8762	03	EL DORADO	36	38 54	120 00	6254	4P				FED AVIATION AGENCY
TALBOT CAMP	877[illegible]	02	PLACER	1	39 12	120 22	6000					S DEPT WATER RESOURCES
TEHACHAPI	8826	05	KERN	10	35 08	118 27	3975	5P	5P		H	HARRY M. COWAN
TEHACHAPI AIRPORT	8832	05	KERN	10	35 08	118 26	3960				C	TEHACHAPI CUMMINGS
TEJON RANCHO	8839	05	KERN	10	35 02	118 45	1425	5P	5P			TEJON RANCH COMPANY
TERMO	8873	03	LASSEN	18	40 52	120 27	5300	6P	6P		C	SULO E LAKSO
THE CEDARS	888[illegible]	02	PLACER	1	39 15	120 21	5900					S DEPT OF WATER RESOURCES
THE GEYSERS	8885	01	SONOMA	22	38 48	122 50	1668				C	MRS FAYE DEWEY
THERMAL FAA AIRPORT	8892	07	RIVERSIDE	6	33 38	116 10	- 120	MID	MID		C	FED AVIATION AGENCY
THOUSAND OAKS	8905	06	VENTURA	33	34 11	118 51	810		8A			VENTURA CO FIRE DEPT
THREE MILE VALLEY	8909	02	PLUMAS	8	39 54	120 34	5900					S CALIF DEPT WATER RES
THREE RIVERS 6 SE	8912	05	TULARE	9	36 22	118 51	2200				C	GLENN BAKER
THREE RVRS EDISON PH 2	8914	05	TULARE	9	36 28	118 53	950	2P	2P			SO CALIF EDISON CO
THREE RVRS EDISON PH 1	891[illegible]	05	TULARE	9	36 28	118 52	1140				C	SO CALIF EDISON CO
TIGER CREEK PH	8928	05	AMADOR	16	38 27	120 29	2355	4P	4P		C	P G + E COMPANY
TOPANGA PATROL STA FC6	8967	06	LOS ANGELES	33	34 05	118 36	745		5P			L A CO FIRE DEPT
TORRANCE	8973	06	LOS ANGELES	33	33 48	118 20	110	4P	4P			TORRANCE MUN AIRPORT
TRABUCO CANYON	899[illegible]	06	ORANGE	33	33 39	117 36	970				C	ORANGE CO PARK DEPT
TRACY 2 SSE	8997	05	SAN JOAQUIN	27	37 43	121 25	105				C	AAGE R TOGEL
TRACY CARBONA	8999	05	SAN JOAQUIN	27	37 42	121 25	140	8A	8A			BANTA CARBONA IR CO
TRACY PUMPING PLANT	900[illegible]	05	ALAMEDA	27	37 48	121 35	61	6P	6P	6P		U S BUR RECLAMATION
TRINITY DAM VISTA PT	9024	01	TRINITY	35	40 48	122 46	2500	8A	8A	8A		U S BUR RECLAMATION
TRONA	9035	07	SAN BERDINO	6	35 47	117 23	1695	8A	8A			AMERICAN P + C CORP
TROUGH SPRING	9037	02	COLUSA	23	39 18	122 39	4000					S CORPS OF ENGINEERS
TRUCKEE RANGER STATION	9043	03	NEVADA	36	39 20	120 11	5995	8A	8A		C	U S FOREST SERVICE
TUJUNGA	9047	06	LOS ANGELES	13	34 16	118 18	1690	7P	7P			JAMES D. PARRA
TUJUNGA MILL CR FC 470	9049	06	LOS ANGELES	13	34 23	118 05	4645				C	LOS ANGELES CO FCD
TULEFIELD	9052	05	KERN	10	35 09	119 01	295		7A			KERN COUNTY LAND CO
TULELAKE	9053	01	SISKIYOU	12	41 58	121 28	4035	5P	5P	5P	C H	TULELAKE IRRIG DIST
TUNNEL RANGER STATION	9061	05	TULARE	10	36 22	118 17	8950					S U S WEATHER BUREAU
TUOLUMNE MEADOWS	9063	05	TUOLUMNE	37	37 53	119 20	8600					S DEPT WATER RESOURCES
TURLOCK	9073	05	STANISLAUS	14	37 29	120 51	115		8A			CARL A PEARSON

STATION INDEX

STATION	INDEX NO.	DIVISION	COUNTY	DRAINAGE †	LATITUDE	LONGITUDE	ELEVATION	TEMP	PRECIP	EVAP	SPECIAL (SEE NOTES)	OBSERVER
[illegible]	[illegible]	[illegible]	[illegible]	[illegible]	[illegible]	[illegible]	[illegible]	8A	8A	8A		U S BUR RECLAMATION
[illegible]	[illegible]	[illegible]	[illegible]	[illegible]	[illegible]	[illegible]	[illegible]	8A	8A			THE IRVINE COMPANY
[illegible]	[illegible]	[illegible]	[illegible]	[illegible]	[illegible]	[illegible]	1830				S	DEPT OF WATER RESOURCES
[illegible]	[illegible]	[illegible]	[illegible]	[illegible]	[illegible]	[illegible]	1775	5P	5P			U S NAT PARK SERVICE
[illegible]	[illegible]	[illegible]	ALPINE	[illegible]	[illegible]	[illegible]	7825	4P	4P		H	P G + E COMPANY
[illegible]	[illegible]	[illegible]	SANTA BARBARA	[illegible]	[illegible]	[illegible]	[illegible]	4P	4P	4P		SANTA MARIA VLY WCD
[illegible]	[illegible]	[illegible]	TULARE	[illegible]	[illegible]	[illegible]	[illegible]				C	U S FOREST SERVICE
[illegible]	[illegible]	[illegible]	[illegible]	[illegible]	[illegible]	[illegible]	[illegible]	5P	5P			CITY FIRE DEPARTMENT
[illegible]	[illegible]	[illegible]	[illegible]	[illegible]	[illegible]	[illegible]	1700		8A			MRS MARJORIE S DORY
[illegible]	[illegible]	[illegible]	[illegible]	[illegible]	[illegible]	[illegible]	[illegible]		6A			UNION OIL CO
[illegible]	[illegible]	[illegible]	[illegible]	[illegible]	[illegible]	[illegible]	[illegible]	4P	4P			[illegible] L A
[illegible]	[illegible]	[illegible]	[illegible]	[illegible]	[illegible]	[illegible]	[illegible]	5P	5P			LIBERTY GROVES CORP
[illegible]	[illegible]	[illegible]	LAKE	[illegible]	[illegible]	[illegible]	[illegible]		4P			EDGAR J SCHUETTE
[illegible]	[illegible]	[illegible]	[illegible]	[illegible]	[illegible]	[illegible]	[illegible]		5P			WESLEY C ROSCOE
[illegible]	[illegible]	[illegible]	ALAMEDA	[illegible]	[illegible]	[illegible]	[illegible]	6A	6A		C	E BAY MUN UTL DIST
[illegible]	[illegible]	[illegible]	[illegible]	[illegible]	[illegible]	[illegible]	[illegible]				C	ELDON FANCHER
[illegible]	[illegible]	[illegible]	[illegible]	[illegible]	[illegible]	[illegible]	[illegible]				S	CORPS OF ENGINEERS
[illegible]	[illegible]	[illegible]	SOLANO	[illegible]	[illegible]	[illegible]	[illegible]	5P	5P			VACAVILLE FIRE DIST
[illegible]	[illegible]	[illegible]	MONTEREY	[illegible]	[illegible]	[illegible]	[illegible]				C	MISS JUDY A. WOLF
[illegible]	[illegible]	[illegible]	[illegible]	[illegible]	[illegible]	[illegible]	1390		4P			VALLEY CNT MUN WATER
[illegible]	[illegible]	[illegible]	LOS ANGELES	[illegible]	[illegible]	[illegible]	3705	[illegible]	3P			U S FOREST SERVICE
[illegible]	[illegible]	[illegible]	LOS ANGELES	[illegible]	[illegible]	[illegible]	[illegible]		3P			VAN NUYS PUBLISH CO
[illegible]	[illegible]	[illegible]	SONOMA	[illegible]	[illegible]	[illegible]	1260				C	SONOMA CF AND WTR CO
[illegible]	[illegible]	[illegible]	SANTA BARBARA	[illegible]	[illegible]	[illegible]	[illegible]				C	U S FOREST SERVICE
[illegible]	[illegible]	[illegible]	[illegible]	[illegible]	[illegible]	[illegible]	[illegible]		8A			[illegible] FLOOD CONTROL DIST
[illegible]	[illegible]	[illegible]	[illegible]	[illegible]	[illegible]	[illegible]	7520				S	SO CALIF EDISON CO
[illegible]	[illegible]	[illegible]	SAN BERDINO	[illegible]	[illegible]	[illegible]	[illegible]	8A	8A		C	[illegible] WATER DIST
[illegible]	[illegible]	[illegible]	[illegible]	[illegible]	[illegible]	[illegible]	[illegible]				S	CORPS OF ENGINEERS
[illegible]	[illegible]	[illegible]	[illegible]	[illegible]	[illegible]	[illegible]	3135		5P			L A CO FIRE DEPT
[illegible]	[illegible]	[illegible]	PLUMAS	[illegible]	[illegible]	[illegible]	4950		4P			FRANK DOTTA
[illegible]	[illegible]	[illegible]	TULARE	[illegible]	36 [illegible]	[illegible] 18	[illegible]	8A	8A			VISALIA FIRE DEPARTMENT
[illegible]	[illegible]	[illegible]	SAN DIEGO	[illegible]	33 14	[illegible]	510	5P	5P			VISTA FIRE DEPT
[illegible]	[illegible]	[illegible]	SHASTA	[illegible]	[illegible]	[illegible]	[illegible]		8A		C	W. FRED BORING
[illegible]	[illegible]	[illegible]	SHASTA	[illegible]	[illegible]	[illegible]	[illegible]	4P	4P		C	P G + E COMPANY
[illegible]	[illegible]	[illegible]	CALAVERAS	[illegible]	[illegible]	[illegible]	[illegible]		8A			CLARION E VAN SCHAICK
[illegible]	[illegible]	[illegible]	CONTRA COSTA	4	37 [illegible]	122 05	120		5P			MRS. JOAN THOMAS
[illegible]	[illegible]	[illegible]	CONTRA COSTA	4	37 53	[illegible]	245	5P	5P			JOHN F. TERRY
[illegible]	[illegible]	[illegible]	CONTRA COSTA	4	37 54	[illegible]	220				C	TOMAS S VANASEK
[illegible]	[illegible]	[illegible]	CONTRA COSTA	4	37 54	12[illegible] 59	400		9A			MRS. BETTY B. FAIRCLOUG
[illegible]	[illegible]	[illegible]	SACRAMENTO	[illegible]	38 [illegible]	121 31	23					INACTIVE 4/20/61
[illegible]	[illegible]	[illegible]	LOS ANGELES	[illegible]	34 [illegible]	[illegible] 52	488		8A			L A CO FIRE DEPT
[illegible]	9447	06	SAN DIEGO	[illegible]	33 [illegible]	[illegible] 38	[illegible]	4P	4P		C	WARNERS RESORT CO
[illegible]	[illegible]	[illegible]	KERN	[illegible]	35 36	[illegible]	[illegible]	8A	8A			KERN CO FSTRY + F D
[illegible]	[illegible]	[illegible]	SANTA BARBARA	[illegible]	34 59	[illegible]	[illegible]				C	PHOENIX RANCH
[illegible]	9473	[illegible]	SANTA CRUZ	[illegible]	36 56	[illegible] 46	[illegible]	8A	8A			CITY OF WATSONVILLE
[illegible]	[illegible]	05	MARIPOSA	[illegible]	37 32	119 40	[illegible]				C	U S NAT PARK SERVICE
[illegible]	[illegible]	[illegible]	TRINITY	5	[illegible]	[illegible]	[illegible]	8A	8A		C	U S FOREST SERVICE
[illegible]	[illegible]	[illegible]	[illegible]	[illegible]	[illegible]	[illegible]	[illegible]	8A	8A			WEED FIRE DEPARTMENT
[illegible]	[illegible]	[illegible]	KERN	[illegible]	35 40	[illegible] 18	2680				C	VERNON J BLOUNT
[illegible]	[illegible]	[illegible]	LASSEN	18	40 16	[illegible]	4035		3P			ED FILIPELLI

STATION	INDEX NO.	DIVISION	COUNTY	DRAINAGE †	LATITUDE	LONGITUDE	ELEVATION	TEMP.	PRECIP.	EVAP.	SPECIAL (SEE NOTES)	OBSERVER
WEST BIG PINE LOOKOUT	9532	06	SNTA BARBARA	32	34 42	119 40	6280				S	U S WEATHER BUREAU
WESTHAVEN	9560	05	FRESNO	11	36 13	119 59	285		7A			BOSTON RANCH CO
WEST POINT 3 SW	9583	05	CALAVERAS	16	38 23	120 34	2365		6P			W B MANKER
WESTVILLE	9597	02	PLACER	1	39 11	120 39	5290				S	DEPT WATER RESOURCES
WET MEADOW	9602	05	TULARE	10	36 21	118 34	8950				S	CORPS OF ENGINEERS
WHEATLAND 2 NE	9605	02	YUBA	39	39 02	121 23	105				C	ESTATE OF SAMUEL DAMON
WHEELER SPRINGS 2 SSW	9615	06	VENTURA	33	34 29	119 18	875				C	CLOSED 1/25/69
WHISKEYTOWN RES	9622	02	SHASTA	23	40 37	122 32	1295	9A	9A	9A		U S BUR RECLAMATION
WHITE MOUNTAIN 1	9632	07	MONO	6	37 30	118 11	10150	8A	8A		H	UNIVERSITY OF CALIF
WHITE MOUNTAIN 2	9633	07	MONO	6	37 35	118 14	12470	8A	8A		H	UNIVERSITY OF CALIF
WHITE MTN STORAGE	9635	07	SAN BERDINO	6	34 20	117 00	7260				S	STATE OF CALIFORNIA
WHITTIER CITY H [illegible]	9660	06	LOS ANGELES	26	33 58	118 02	340		5P			MISS MARTHA BAILEY
WILDROSE RANGER STA	9671	07	INYO	6	36 15	117 14	4100	5P	5P			NATIONAL PARK SERVICE
WILLIAMS	9677	02	COLUSA	23	39 09	122 09	86	9A	9A		C	CITY OF WILLIAMS
WILLITS 1 NE	9684	01	MENDOCINO	17	39 25	123 21	1348	4P	4P			LOUIS L BERTAIN
WILLITS HOWARD FOR RS	9685	01	MENDOCINO	7	39 21	123 19	1925				C	STATE DIV OF FSTRY
WILLOW CREEK 1 NW	9694	01	TRINITY	35	40 57	123 38	461	8A	8A	8A		U S FOREST SERVICE
WILLOWS	9699	02	GLENN	23	39 32	122 12	140	8A	8A			HOWARD R ALLARD
WILLOWS USBR	9700	02	GLENN	23	39 32	122 12	135	4P	4P	4P	C	USBR MATERIAL CONTL DIV
WINCHESTER	9722	06	RIVERSIDE	33	33 43	117 05	1475				C	JIM M BLACKMORE
WINTERS	9742	02	YOLO	23	38 32	121 58	135	8A	8A			J NEWTON WALLACE
WOFFORD HEIGHTS	9754	05	KERN	10	35 43	118 27	2700		SS			JAMES H JORGENSEN
WOODFORDS	9775	03	ALPINE	3	38 47	119 49	5671	5P	5P		H	MRS WILMA C BARR
WOODLAND 1 WNW	9781	02	YOLO	23	38 41	121 48	69	9A	9A			U C AGR EXTEN SERV
WRIGHTS	9814	04	SANTA CLARA	4	37 08	121 57	1600		5P			MARVIN E WARE
WRIGHTS LAKE	9816	02	EL DORADO	1	38 51	120 14	6950				S	U S WEATHER BUREAU
YORBA LINDA	9847	06	ORANGE	26	33 54	117 49	415	5P	5P			YORBA LINDA WATER CO
YORKVILLE	9851	01	MENDOCINO	17	38 54	123 14	1100				C	MRS. V. SYLVIA HOLBERT
YOSEMITE PARK HEADQTRS	9855	05	MARIPOSA	14	37 45	119 35	3970	7A	7A		C H	U S NAT PARK SERVICE
YREKA	9866	01	SISKIYOU	12	41 43	122 38	2625	8A	8A		H	U S FOREST SERVICE
CLOSED STATIONS												
MOJAVE 2 ESE	5758	07	KERN	6	35 02	118 09	2680	SS	SS			CLOSED 6/25/69
WHEELER SPRINGS 2 SSW	9615	06	VENTURA	33	34 29	119 18	875				C	CLOSED 1/25/69
SEPTEMBER 1969												
CLOSED STATION												
KNIGHTS VALLEY	4593	01	SONOMA	22	38 37	122 40	480	5P	5P			CLOSED 3/1/69
LONE TREE CANYON	5074	05	SAN JOAQUIN	27	37 38	121 21	330		8A			CLOSED 7/1/69
NEW STATION												
CAMP HIHILL OPIDS 57 E	1404	06	LOS ANGELES	26	34 15	118 06	4250		5P			L BEACH UNIFIED SCH DIST

† DRAINAGE CODE 1-AMERICAN 2-CALAVERAS 3-CARSON 4-CENTRAL COAST 5-COLORADO 6-DESERT 7-EEL 8-FEATHER 9-KAWEAH 10-KERN 11-KINGS 12-KLAMATH 13-LOS ANGELES 14-MERCED 15-MOJAVE 16-MOKELUMNE 17-NORTH COAST 18-N. E. INTERIOR 19-OWENS 20-PAJARO 21-PIT 22-RUSSIAN 23-SACRAMENTO 24-SALINAS 25-SAN DIEGO 26-SAN GABRIEL 27-SAN JOAQUIN 28-SANTA ANA 29-SANTA CLARA 30-SANTA MARIA 31-SANTA MARGARITA 32-SANTA YNEZ 33-SOUTH COAST 34-STANISLAUS 35-TRINITY 36-TRUCKEE 37-TUOLUMNE 38-WALKER 39-YUBA-BEAR

REFERENCE NOTES

Additional information regarding the climate of California may be obtained by writing to the Environmental Science Services Administration State Climatologist, 557 Federal Office Building, 50 Fulton Street, San Francisco, California 94102, or to any Weather Bureau Office near you. Additional precipitation data are contained in 'HOURLY PRECIPITATION DATA CALIFORNIA' and 'Storage-Gage Precipitation Data for Western United States".

DIMENSIONAL UNITS Unless otherwise indicated, dimensional units used in this bulletin are Temperature in °F, precipitation and evaporation in inches and wind movement in miles. Monthly degree day totals are the sums of the negative departures of average daily temperatures from 65°F. In "Supplemental Data" table directions entered in figures are tens of degrees. Resultant wind is the vector sum of wind directions and speeds divided by the number of observations.

OBSERVATION TIME The Station Index shows observation times in local standard time. During the summer months some observers take the observations on daylight saving time. Snow on ground in the "Snowfall and Snow on Ground" table is at observation time for all except Weather Bureau and FAA stations. For these stations snow on ground values are at 4 00 a.m., P.S.T., except for Bishop WB AP, Blue Canyon WB AP, and Sandberg WB, which are taken at 6·00 a.m., P.S.T., and Mt. Shasta WB City at 8 00 a.m., P.S.T. Data in the "Extremes" table, "Daily Precipitation" table, "Daily Temperature" table, "Evaporation and Wind" table, and snowfall in the 'Snowfall and Snow on Ground" table, when published, are for the 24 hours ending at time of observation.

EVAPORATION [illegible] in the standard Weather Bureau type pan of 4 foot diameter unless otherwise shown by footnote following the Evaporation and Wind table Max and Min values in the Evaporation and Wind table are extremes of temperature of water in pan as recorded during 24 hours ending at time of observation. Wind is the total wind movement in miles over the evaporation [illegible] determined by a continuous anemometer recorder located 6-8 inches above the pan

WATER EQUIVALENT values published in the "Snowfall and Snow on Ground" table are the water equivalent of snow, sleet, or ice on the ground. Samples for obtaining measurements are taken from different points for successive observations, consequently, occasional drifting and other causes of local variability in the snowpack may result in apparent inconsistencies in the record.

SNOWFALL Entries of snowfall in the "Climatological Data" table, the "Snowfall and Snow on Ground" table, and in the "Seasonal Snowfall" table, include snow and sleet. Entries of snow on ground include snow, sleet, and ice.

NORMALS for all stations are climatological standard normals based on the period 1931-1960.

DIVISIONS, as used in this publication, became effective with data for January 1941.

STATION NAMES Figures and letters following the station name, such as 12 SSW, indicate distance in miles and direction from the post office.

SEASONAL TABLES Monthly and seasonal snowfall and heating degree days for the 12 months ending with the preceding June data will be carried in the July issue of this bulletin.

DELAYED DATA AND CORRECTIONS will be carried only in the June and December issues of this bulletin.

INTERPOLATED VALUES for monthly precipitation totals may be found in the annual issue of this publication.

IN THE DATA TABLES THE SYMBOLS AND LETTERS WHEN USED INDICATE THE FOLLOWING·

- – No record in the "Supplemental Data" table, "Daily Precipitation" table, 'Evaporation and Wind' table, "Snowfall and Snow on Ground" table, 'Daily Soil Temperature table and the Station Index "
  No record in the 'Climatological Data" table and the "Daily Temperature" table is indicated by no entry.
- \+ And also on an earlier date or dates.
- ++ Highest observed one minute windspeed. This station is not equipped with an instrument to measure fastest mile data.
- * Amount included in following measurement, time distribution unknown.
- // Gage is equipped with a windshield.
- B Adjusted to a full month.
- D Water equivalent of snowfall wholly or partly estimated, using a ratio of 1 inch water equivalent to every 10 inches of new snowfall.
- M One or more days of record missing, if average value is entered, less than 10 days record is missing. See "Daily Temperature" table for detailed daily record. Degree day data, if carried for this station, have been adjusted to represent the value for a full month.
- R Amounts from recording gage. (These amounts are essentially accurate but may vary slightly from the amounts to be published later in Hourly Precipitation Data.)
- T Trace, an amount too small to measure.
- V Includes total for previous month.

IN THE STATION INDEX THE SYMBOLS AND LETTERS WHEN USED INDICATE THE FOLLOWING:

- AR This entry in time of observation column in Station Index means after rain.
- C Recording Rain Gage Station. Hourly precipitation values are processed for special purposes, and are published later in the "Hourly Precipitation Data" bulletin. If daily amounts are published in "Climatological Data" bulletin they are from a separate non-recording gage, except where indicated by reference 'R'. Such amounts may differ from amounts published from the recording gage in the "Hourly Precipitation Data" bulletin.
- G "Soil Temperature" table.
- H "Snowfall and Snow on Ground" table. Omission of data in any month indicates no snowfall and/or snow on ground in that month.
- J "Supplemental Data" table.
- S Storage precipitation station. Precipitation measurements, made at irregular intervals will be published later in "Precipitation Data from Storage-Gage Stations" Bulletin.
- SS This entry in time of observation column in Station Index means observation made near sunset.
- VAR This entry in time of observation column in Station Index means variable.
- \# Thermometers are generally exposed in a shelter located a few feet above sod-covered ground; however, this reference indicates that the thermometers are exposed in a shelter located on the roof of a building.

Stations appearing in the tables with no data were either missing or received too late to be included in this issue.

General weather conditions in the U. S. for each month are described in the publications MONTHLY WEATHER REVIEW, CLIMATOLOGICAL DATA NATIONAL SUMMARY, and STORM DATA, all of which may be obtained from the Superintendent of Documents, Government Printing Office, Washington, D. C. 20402.

Information concerning the history of changes in locations, elevations, exposure, etc., of substations through 1957 may be found in the publication "Substation History' for this State, price $1.25. Similar information for regular Weather Bureau stations may be found in the latest annual issue of Local Climatological Data, price 15 cents. These publications may be obtained from the Superintendent of Documents at the address shown above.

Subscription Price 20 cents per copy, monthly and annual, $2.50 per year. (Yearly subscription includes the Annual Summary.) Checks and money orders should be made payable to the Superintendent of Documents. Remittance and correspondence regarding subscriptions should be sent to the Superintendent of Documents, Government Printing Office, Washington, D. C. 20402.

USCOMM-ESSA-ASHEVILLE- 10/28/69-2500

CALIFORNIA
PLATE I
STATE MILES
0 5 10 20 30 40
120TH MERIDIAN TIME ZONE
NORTH COAST DRAINAGE
SACRAMENTO
NORTH EAST INTERIOR BASINS
SAN JOAQUIN
CENTRAL COAST DRAINAGE
SOUTHEAST DESERT BASINS
LAKEPORT AREA
SAN FRANCISCO AREA
STATION LEGEND
Sol. Temperature
Precipitation only
Storage Precipitation
Precipitation and Temperature
Precipitation, Temperature and Evaporation
Type of gage
Non-recording
Recording
Both types
Double circle combinations indicate the availability of more detailed meteorological data
ALBERS EQUAL AREA PROJECTION
STANDARD PARALLELS AT 29 1/2° AND 45 1/2°

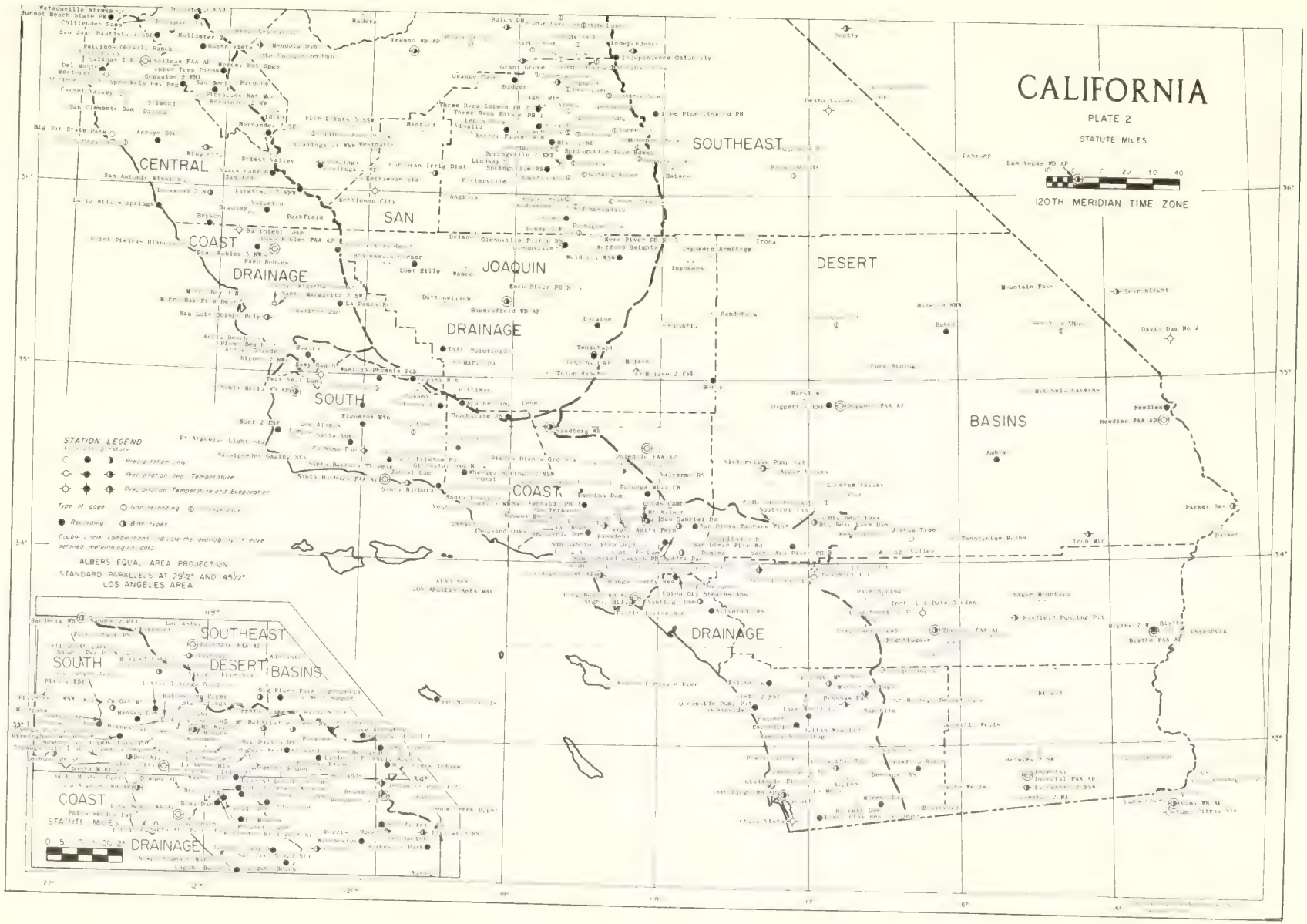
CALIFORNIA
PLATE 2
STATUTE MILES
0 10 20 30 40
120TH MERIDIAN TIME ZONE
CENTRAL
COAST
DRAINAGE
SAN
JOAQUIN
DRAINAGE
SOUTHEAST
DESERT
BASINS
SOUTH
COAST
DRAINAGE
STATION LEGEND
Precipitation only
Precipitation and Temperature
Precipitation Temperature and Evaporation
Type of gage
Non-recording
Recording
Both types
Double circle combinations indicate the availability of more detailed meteorological data
ALBERS EQUAL AREA PROJECTION
STANDARD PARALLELS AT 29½° AND 45½°
LOS ANGELES AREA
SOUTHEAST
SOUTH
DESERT
BASINS
COAST
DRAINAGE
STATUTE MILES
0 5 10 20 25

A UNITED STATES DEPARTMENT OF COMMERCE PUBLICATION

CLIMATOLOGICAL DATA

U.S. DEPARTMENT OF COMMERCE
MAURICE H. STANS, Secretary
ENVIRONMENTAL SCIENCE SERVICES ADMINISTRATION
ENVIRONMENTAL DATA SERVICE
In Cooperation with Department of Water Resources, State of California

UNIVERSITY OF UTAH LIBRARY
DEC 29 1969

CLIMATOLOGICAL DATA

Station	Temperature: Average Maximum	Average Minimum	Average	Departure From Normal	Highest	Date	Lowest	Date	Degree Days	No. of Days: Max. 90° or Above	Max. 32° or Below	Min. 32° or Below	Min. 0° or Below	Precipitation: Total	Departure From Normal	Greatest Day	Date	Snow, Sleet: Total	Max. Depth on Ground	Date	No. of Days: 10 or More	50 or More	1.00 or More
* * * NORTH COAST DRAINAGE 01																							
ALDERPOINT	72.4	42.1	57.3		89	1	33	14	235	0	0	0	0	3.57		1.87	16	.0	0		4	3	1
ANGWIN PAC UNION COL	67.8	47.9	57.9		83	1	40	18+	222	0	0	0	0	3.05		1.93	16	.0	0		4	2	1
BIG BAR RANGER STATION	70.3M	38.2M	54.3M		88	7	29	13	324	0	0	7	0	3.00		1.32	17	.0	0		4	2	1
CALLAHAN RANGER STA	64.0	31.5	47.8		78	1	23	5+	527	0	0	17	0	1.04		.37	16	.0	0		4	0	0
CECILVILLE 5 SE	63.0M	31.4M	47.2M		75	21	24	19+	540	0	0	18	0	2.59		1.31	16	.0	0		5	1	1
CLOVERDALE 3 SSE	73.8	48.5	61.2	- 2.1	89	2	43	19+	135	0	0	0	0	2.23	- .15	1.45	15	.0	0		2	2	1
COVELO	69.3	34.0	51.7		82	2	27	13+	405	0	0	12	0	2.80		1.01	16	.0	0		5	2	1
CRESCENT CITY 1 N	65.4M	46.5M	56.0M		75	21	39	27	272	0	0	0	0	6.52		1.92	16	.0	0		9	4	3
DUTTONS LANDING	71.8M	48.0M	59.9M		84	7	39	18	155	0	0	0	0	2.21		1.67	16	.0	0		2	1	1
ELK VALLEY																							
EUREKA WB CITY R	62.2	48.2	55.2	.8	76	7	42	25	295	0	0	0	0	3.20	.01	.95	16	.0	0		7	3	0
FERNDALE 2 NW	65.9	44.8	55.4		80	7	35	13+	291	0	0	0	0	1.85		.70	8	.0	0		5	1	0
FOREST GLEN	65.2	33.2	49.2	- 3.2	81	2	25	13+	483	0	0	14	0	5.08	1.04	2.60	16	.0	0		3	3	3
FORT BRAGG	63.5	46.5	55.0		78	22	42	19+	302	0	0	0	0	2.77	- .01	1.05	15	.0	0		4	2	1
FORT BRAGG AVIATION	64.3M	42.8M	53.6M		75	21	34	6	350	0	0	0	0	1.89		1.08	15	.0	0		3	1	1
FORT JONES RANGER STA	66.8M	25.9M	46.4M		78	7+	16	5	572	0	0	27	0	1.45		.76	16	.0	0		4	1	0
FORT ROSS	66.4	48.5	57.5		80	11	43	25+	230	0	0	0	0	2.65	.32	1.50	15	.0	0		6	1	1
GRATON	75.0	42.0	58.5	- 1.1	90	2	32	5	202	1	0	1	0	3.40	1.24	2.08	16	.0	0		2	2	2
HAPPY CAMP RANGER STA	66.7	38.4	52.6	- 4.2	80	7	30	13+	377	0	0	5	0	4.67	.60	1.22	16	.0	0		7	4	2
HEALDSBURG	76.9	49.2	63.1	1.0	94	1	41	20	85	2	0	0	0	2.71	.54	2.06	15	.0	0		3	1	1
HILTS	60.5	32.3	46.4		77	22	26	12+	568	0	0	14	0	1.41		.40	16	.0	0		5	0	0
HOOPA	67.1	42.1	54.6		78	6	34	13	314	0	0	0	0	4.26		1.42	17	.0	0		7	3	1
KENTFIELD	73.2M	48.6	60.9M	.8	84	2+	42	20	122	0	0	0	0	5.92	3.53	3.60	16	.0	0		3	2	2
KLAMATH R	65.8	45.4	55.6		78	21	38	13+	285	0	0	0	0	7.70		2.30	16	.0	0		10	7	2
LAKE PILLSBURY NO 2	70.3	35.5	52.9		87	1	25	13+	368	0	0	9	0	3.81		2.43	15	.0	0		6	2	1
LAVA BEDS NAT MONUMENT	56.0	31.0	43.5		72	1	23	4	657	0	0	21	0	1.42		.51	10	.1	T	14+	4	1	0
MOUNT HEBRON RS	56.4	25.3	40.9		71	23	13	6	743	0	0	26	0	1.58		.60	10	T	0		5	1	0
NAPA STATE HOSPITAL	76.0	48.8	62.4	.7	87	31	41	20+	97	0	0	0	0	3.14	1.92	1.88	15	.0	0		2	2	2
ORICK PRAIRIE CREEK PK	66.2M	42.4M	54.3M		76	21	34	19+	324	0	0	0	0	4.54		1.58	8	.0	0		8	4	1
ORLEANS	68.1	41.2	54.7		79	6	33	13+	313	0	0	0	0	4.31	.55	1.25	16	.0	0		6	4	2
PETALUMA FIRE STA 2	73.9	48.4	61.2	- .3	85	20	39	20	122	0	0	0	0	1.65	.57	1.50	15	.0	0		2	1	1
POINT ARENA	66.2	47.6	56.9		77	21	41	24+	242	0	0	0	0	2.24		1.54	15	.0	0		3	1	1
POTTER VALLEY PH	75.9	42.0	59.0		92	1	33	13	184	1	0	0	0	2.95	.22	1.97	15	.0	0		2	2	1
RICHARDSON GROVE ST PK	67.6	43.5	55.6		80	1	36	7+	289	0	0	0	0	4.64		2.15	16	.0	0		6	4	1
SAINT HELENA	74.1	46.2	60.2	- .6	90	1	37	6+	151	1	0	0	0	2.80	1.07	2.48	15	.0	0		2	1	1
SAN RAFAEL	74.6	49.8	62.2		82	31+	35	6	92	0	0	0	0	4.73		3.43	15	.0	0		4	2	1
SANTA ROSA	75.6	47.0	61.3	.3	88	1	38	19	123	0	0	0	0	2.42	.88	2.18	15	.0	0		2	1	1
SAWYERS BAR RANGER STA	66.7	37.1	51.9		88	1	31	21+	399	0	0	5	0	3.17		.95	16	.0	0		6	3	0
SCOTIA	66.4	45.5	56.0	- 1.8	80	22	37	11	275	0	0	0	0	1.40	- 2.11	.46	17	.0	0		4	0	0
SHELTER COVE	M	M	M		79	21+	44	25		0	0	0	0	4.63		2.18	15	.0	0				1
SONOMA	75.7	44.0	59.9		88	1	34	6+	165	0	0	0	0	1.80		1.68	15	.0	0		1	1	1
TRINITY DAM VISTA PT	61.1	37.6	49.4		78	2	32	20+	476	0	0	2	0	2.68		1.26	16	.0	0		4	2	1
TULELAKE //R	60.0	29.1	44.6		74	22	20	16+	626	0	0	24	0	1.99	1.06	.72	15	.0	0		5	1	0
UKIAH	73.7	44.7	59.2	- 2.2	87	20	36	19	178	0	0	0	0	2.42	.43	1.82	15	.0	0		3	1	1
WEAVERVILLE RANGER STA	66.5	32.2	49.4	- 5.1	81	22	24	5	476	0	0	18	0	2.82	.30	1.12	17	.0	0		4	2	1
WEED FIRE DEPARTMENT																							
WILLITS 1 NE	71.1	39.4	55.3		83	20	28	5+	295	0	0	6	0	3.39		2.24	15	.0	0		6	1	1
WILLOW CREEK 1 NW	70.0	40.5	55.3		86	2	31	6+	296	0	0	4	0	4.56		1.23	16	.0	0		8	4	2
YREKA	62.9	34.5	48.7	- 4.8	75	8+	28	19+	495	0	0	9	0	1.25	- .20	.32	16+	.0	0		4	0	0
DIVISION			54.6	- 2.5										3.11	.44			T					
* * * SACRAMENTO DRAINAGE 02																							
ADIN RANGER STATION	60.3	28.0	44.2		76	1	19	4	639	0	0	27	0	1.93		.60	17	.0	0		5	2	0
ALTURAS RANGER STATION	58.3	26.9	42.6	- 5.4	75	4	17	4	688	0	0	26	0	1.77	.70	.56	16	.3	T	13	6	2	0
AUBURN	71.5	46.5	59.0	- 4.4	87	2+	38	18	190	0	0	0	0	2.43	.70	1.65	16	.0	0		4	1	1
BERRYESSA LAKE	73.7	49.9	61.8		89	2	44	19+	117	0	0	0	0	1.72		1.06	16	.0	0		3	2	1
BLUE CANYON WB AIRPORT//R	57.2	40.2	48.7	- 5.1	73	1	31	18	497	0	0	3	0	6.96	3.55	3.75	15	4.3	T	18+	5	3	2
BOWMAN DAM	57.5	38.0	47.8	- 5.3	73	1	30	13	524	0	0	5	0	6.45	2.62	2.60	15	3.0	1	17	5	4	3
BRANNAN ISLAND	72.5	47.0	59.8		87	1	40	23	166	0	0	0	0	1.64		.91	16	.0	0		3	2	0
BROOKS FARNHAM RANCH	75.4M	44.3M	59.9M	- 3.5	91	2	35	6	168	1	0	0	0	1.39	.43	.81	15	.0	0		2	1	0
BURNEY	62.9	26.9	44.9		78	22+	18	5	615	0	0	26	0	3.02		.91	16	.0	0		5	3	0
CANYON DAM	59.5M	29.9M	44.7M	- 4.5	78	1	23	12+	624	0	0	23	0	2.10	- .18	.67	16	.0	0		3	3	0
CENTERVILLE PH	77.2	42.0	59.6	- 4.0	92	22+	34	19	171	4	0	0	0	2.73	.36	1.18	16	.0	0		4	2	2
CHESTER	61.3	28.8	45.1		78	1	20	5	613	0	0	25	0	2.32	.37	.98	15	T	0		4	2	0
CHICO EXPERIMENT STA	74.8	45.5	60.2	- 2.8	89	1	36	19	157	0	0	0	0	1.42	- .04	.90	15	.0	0		3	1	0
CLARKSBURG	74.2	44.8	59.5		89	2	38	6+	174	0	0	0	0	.76		.68	16	.0	0		1	1	0
CLEARLAKE HIGHLANDS	73.0M	40.3M	56.7M		89	2	29	13+	257	0	0	4	0	1.67		1.12	15	.0	0		2	2	1
COLFAX	70.5M	46.3M	58.4M	- 3.0	84	1	36	19	204	0	0	0	0	3.24	.94	1.21	15	.0	0		5	2	2
COLUSA 1 SSW	74.5	46.3	60.4	- 2.7	90	1	36	13	148	1	0	0	0	1.06	.28	.87	15	.0	0		2	1	0
DAVIS 2 WSW	74.3	47.8	61.1	- 2.1	89	2+	40	5	132	0	0	0	0	.89	.13	.51	16	.0	0		2	1	0
DEER CREEK POWER HOUSE	M	M	M		77	1				0	0		0	5.18	1.64	2.45	16	.0	0		5	4	2
DE SABLA	68.3	41.0	54.7	- 3.4	83	1	34	18+	315	0	0	0	0	4.36	.71	2.20	16	.0	0		5	2	2
DOBBINS COLGATE	74.2M	46.1M	60.2M		88	2+	38	19	168	0	0	0	0	2.82	.45	1.09	16	.0	0		5	2	1
DONNIEVILLE RANGER STA	64.6	35.7	50.2		80	2+	30	20+	455	0	0	10	0	4.99		2.15	16	.0	0		6	2	2
EAST PARK RESERVOIR	71.4	43.0	57.2	- 3.7	89	2	34	19	241	0	0	0	0	1.30	.23	.83	15	.0	0		2	1	0

See Reference Notes Following Station Index
SPECIAL WEATHER SUMMARY ON PAGE 346

CLIMATOLOGICAL DATA

Continued

CALIFORNIA
OCTOBER 1969

Station	Temperature: Average Maximum	Average Minimum	Average	Departure From Normal	Highest	Date	Lowest	Date	Degree Days	No. of Days: Max. 90° or Above	Max. 32° or Below	Min. 32° or Below	Min. 0° or Below	Precipitation: Total	Departure From Normal	Greatest Day	Date	Snow, Sleet: Total	Max. Depth on Ground	Date	No. of Days: .10 or More	.50 or More	1.00 or More
FAIRFIELD FIRE STATION	74.5M	48.6	61.6M		89	1	41	31+	119	0	0	0	0	2.12		1.48	16	.0	0		2	2	1
FOLSOM DAM	73.9	50.1	62.0		90	1	43	29+	115	1	0	0	0	.96		.85	16	.0	0		1	1	0
GEORGETOWN RANGER STA	67.8M	43.2M	55.5M		83	2+	32	21+	293	0	0	2	0	4.39		3.25	16	.0	0		4	2	1
GRASS VALLEY NO 2	68.4	39.5	54.0		85	2	27	14	339	0	0	1	0	3.14		2.01	16	.0	0		5	1	1
HAT CREEK PH NO 1	65.0	28.4	46.7	- 6.1	82	2	19	5	557	0	0	23	0	2.42	1.12	.91	17	.0	0		7	2	0
JESS VALLEY	57.5	27.7	42.6		73	7	19	4	687	0	0	26	0	2.32	1.01	.63	16	T	0		6	2	0
LAKEPORT	71.3	41.2	56.3		87	1	33	19	266	0	0	0	0	2.74	1.00	2.10	15	.0	0		4	1	1
LAKESHORE	71.0	44.5	57.8		88	21	36	28+	232	0	0	0	0	2.01		1.32	15	.0	0		4	1	1
LAKE SPAULDING	59.5	33.4	46.5	- 4.2	77	2	25	18	567	0	0	14	0	6.38	2.43	2.23	16	3.0	1	17	6	4	3
LAKE SPAULDING DAM		M	M							0	0		0										
MANZANITA LAKE //	53.9	30.6	42.3		72	2	24	25	697	0	0	21	0	3.76		1.89	16	2.0	1	18+	7	2	1
MARYSVILLE	75.8	47.4	61.6	- 2.9	93	2	41	19	122	2	0	0	0	1.16	.03	.70	16	.0	0		2	1	0
MC CLOUD	63.6	31.2	47.4	- 4.1	80	22	24	12	535	0	0	16	0	1.96	- 1.53	1.03	16	.0	0		4	1	1
MINERAL	57.9	30.6	44.3	- 4.0	74	2	21	13	637	0	0	21	0	3.68	- .23	1.95	16	1.0	1	17	6	2	1
MONTICELLO DAM	73.8	48.1	61.0		89	2	41	6	135	0	0	0	0	1.33		.89	16	.0	0		2	1	0
MOUNT SHASTA WB CITY //R	59.1	34.6	46.9	- 5.0	75	22	26	4	555	0	0	10	0	1.00	- 1.44	.66	15	.0	0		2	1	0
NEVADA CITY	64.0	34.9	49.5	- 5.4	78	22+	29	19+	473	0	0	13	0	2.90	.15	1.87	16	.0	0		4	1	1
ORLAND	74.7	47.5	61.1	- 3.2	91	2	39	13	135	2	0	0	0	1.03	- .03	.76	16	.0	0		2	1	0
OROVILLE	75.0	49.5	62.3		90	2+	43	19+	110	2	0	0	0	1.55		.92	16	.0	0		2	2	0
PARADISE	68.4	47.7	58.1		85	22	40	18	221	0	0	0	0	3.56		2.80	16	.0	0		4	1	1
PLACERVILLE	67.2	39.8	53.5	- 3.6	83	1	34	19+	352	0	0	0	0	2.68	.59	1.72	16	.0	0		4	1	1
PLACERVILLE IFG	67.0	47.2	57.1		83	1	38	18	244	0	0	0	0	2.60		1.10	15	.0	0		4	2	1
PLATINA	70.8	39.1	55.0		86	1	26	12	307	0	0	4	0	2.63		2.02	15	.0	0		2	1	1
PORTOLA	62.2	26.7	44.5	- 3.1	79	1	17	5	629	0	0	22	0	1.72	.38	.67	16	.0	0		4	2	0
QUINCY	68.0	29.8	48.9	- 1.8	87	2	19	5	492	0	0	21	0	2.57	.14	1.22	16	.0	0		5	2	1
RED BLUFF WB AIRPORT R	73.6	49.2	61.4	- 4.2	91	1	41	13	129	2	0	0	0	1.25	- .12	1.19	15	.0	0		1	1	1
REDDING FIRE STA NO 2	76.1	52.1	64.1	- 1.3	91	21+	44	18	82	2	0	0	0	1.57	- .70	1.06	15	.0	0		3	1	1
ROCKLIN	74.9	44.2	59.6	- 3.1	92	2	36	29+	172	1	0	0	0	1.08	.01	.95	16	.0	0		2	1	0
SACRAMENTO WB AIRPORT R	74.0	47.9	61.0	- 2.5	89	1	38	19	129	0	0	0	0	.72	- .05	.69	15	.0	0		1	1	0
SACRAMENTO WB CITY R	74.0	51.2	62.6	- 1.1	90	1	43	25	85	1	0	0	0	.80	.00	.78	15				1	1	0
SHASTA DAM	68.5	51.6	60.1		86	2	46	18	171	0	0	0	0	1.68		1.11	16	.0	0		3	1	1
SIERRA CITY	64.1	35.5	49.8		81	2	27	13	462	0	0	10	0	5.54		2.90	16	.0	0		5	3	2
SIERRAVILLE RANGER STA//	61.6M	28.6M	45.1M	- 3.6	80	2	19	5	610	0	0	23	0	2.28	.45	1.26	16	.0	0		2	2	1
SODA SPRINGS 1 E //R	51.3	29.3	40.3		70	1	23	18	757	0	0	26	0	5.31		2.79	16	10.0	10	16	6	2	2
STONY GORGE RESERVOIR	74.5	44.6	59.6	- 2.7	91	1	35	19	171	1	0	0	0	1.17	.05	1.15	15	.0	0		1	1	1
STRAWBERRY VALLEY	62.5	38.1	50.3		78	1	30	18+	447	0	0	4	0	4.60		1.68	15	.0	0		5	3	2
TURNTABLE CREEK	71.1	50.7	60.9		90	2	44	20+	155	1	0	0	0	1.41		.84	16	.0	0		3	1	0
TWIN LAKES	48.5	29.2	38.9	- 3.1	62	1	18	18	804	0	2	23	0	4.08	1.81	2.22	16	8.0			5	3	1
VACAVILLE	75.4	46.1	60.8	- 2.4	90	1	37	6+	143	1	0	0	0	2.22	1.05	1.52	15	.0	0		2	2	1
VOLTA POWER HOUSE	69.2	44.9	57.1		85	21	37	18	245	0	0	0	0	3.05	.76	1.00	15	.0	0		5	3	1
WHISKEYTOWN RES	69.8	47.3	58.6		87	22	40	25	207	0	0	0	0	1.84		1.30	16	.0	0		3	1	1
WILLIAMS	73.9	46.8	60.4		92	2	41	5	151	1	0	0	0	1.09		.76	16	.0	0		2	1	0
WILLOWS	74.1	48.0	61.1	- 3.3	90	2+	39	13	145	2	0	0	0	.97	.05	.54	16	.0	0		2	1	0
WILLOWS USBR	76.4	48.3	62.4		90	2+	37	13	108	2	0	0	0	.95		.78	15	.0	0		2	1	0
WINTERS	75.6	48.7	62.2		92	2	41	20+	109	2	0	0	0	1.74		1.20	16	.0	0		2	2	1
WOODLAND 1 WNW	74.3	48.4	61.4	- 2.9	91	2	42	6	124	1	0	0	0	1.40	.62	.87	16	.0	0		2	2	0
DIVISION			54.8	- 3.2										2.46	.38			.5					
* * * NORTHEAST INTERIOR BASINS 03																							
BOCA	59.0	22.2	40.6		79	2	8	14	753	0	0	31	0	1.78		.85	17				3	2	0
BODIE	52.7	19.1	35.9		73	1	3	5	896	0	1	28	0	.77		.35	18	11.2	5	18	3	0	0
BRIDGEPORT	60.1	17.3	38.7		79	1	6	12	805	0	0	29	0	.69		.29	16	1.1	0		3	0	0
CEDARVILLE	57.3M	31.0M	44.2M	- 6.6	77	22	23	4	636	0	0	18	0	2.95	1.78	1.02	16	3.8	2	16+	6	2	1
DONNER MEMORIAL ST PK	54.3	25.2	39.8		75	2	18	12	777	0	0	29	0	3.07				4.0	2	17+			
DOYLE 5 SSE	60.6M	31.6M	46.1M		82	1	23	12+	583	0	0		0	2.07		.86	16	.0	0		4	2	0
FLEMING FISH AND GAME	61.5	31.5	46.5		81	1	21	6	566	0	0	17	0	.97		.38	15	.0	0		3	0	0
FORT BIDWELL	59.9	30.8	45.4	- 4.7	77	21	22	19+	600	0	0	17	0	2.66	1.55	.87	16	11.0	3	15	7	2	0
MONO LAKE	60.6	30.4	45.5		80	1	18	4	596	0	0	21	0	1.56		.90	16	.0	0		3	2	0
SQUAW VALLEY	56.2	25.3	40.8		76	2	17	13	742	0	1	29	0	4.28		2.58	16	2.0	2	14	4	2	2
SUSANVILLE AIRPORT	60.0	30.8	45.4	- 5.8	82	1	19	12	601	0	0	20	0	1.61	.69	.73	15				4	2	0
TAHOE CITY	53.0	31.0	42.0	- 3.0	72	2	25	19	704	0	0	22	0	2.14	.24	1.19	16		1	17+	3	2	1
TAHOE VALLEY FAA AP	53.2	26.4	39.8		72	1	14	12	773	0	0	28	0										
TERMO	57.8	24.1	41.0		77	1	11	11	737	0	0	28	0	1.30		.48	15				5	0	0
TRUCKEE RANGER STATION	56.5	26.9	41.7	- 3.9	76	2	17	12+	715	0	1	27	0	2.30	.48	1.12	16	5.0	4	17	3	2	1
WOODFORDS	59.0M	34.0M	46.5M		79	2+	19	10	565	0	0		0	1.93		.94	15	T	0		4	2	0
DIVISION			42.7	- 5.5										2.01	.73			3.5					
* * * CENTRAL COAST DRAINAGE 04																							
AVILA BEACH	81.0	49.8	65.4		103	1	43	21	69	5	0	0	0										
BEN LOMOND NO 3	73.4	47.0	60.2		90	1	37	20	152	1	0	0	0	3.50		1.96	15	.0	0		3	2	2
BERKELEY	70.1	53.8	62.0	.7	80	0	49	25	100	0	0	0	0	2.12	.95	1.92	15	.0	0		1	1	1
BURLINGAME	71.2	47.5	59.4		78	31	34	19	166	0	0	0	0	1.89		1.38	15	.0	0		3	1	1
CARMEL VALLEY	75.3	45.6	60.5		85	30+	38	22	140	0	0	0	0	.48		.23	16	.0	0		2	0	0
CROCKETT	72.2	51.2	61.7		84	2+	45	20+	109	0	0	0	0	1.43	.61	.95	16	.0	0		2	1	0
FORT ORD	68.1	46.6	57.4		80	6+	39	21+	230	0	0	0	0	.60		.48	15	.0	0		2	0	0

See Reference Notes Following Station Index

CLIMATOLOGICAL DATA

Continued

CALIFORNIA
OCTOBER 1969

Station	Temperature: Average Maximum	Average Minimum	Average	Departure From Normal	Highest	Date	Lowest	Date	Degree Days	No. of Days: Max. 90° or Above	Max. 32° or Below	Min. 32° or Below	Min. 0° or Below	Precipitation: Total	Departure From Normal	Greatest Day	Date	Snow, Sleet: Total	Max. Depth on Ground	Date	No. of Days: .10 or More	.50 or More	1.00 or More
GILROY	73.4	45.5	59.5		87	1	38	12	173	0	0	0	0	1.76		1.23	16	.0	0		3	1	1
HALF MOON BAY	66.2	45.3	55.8		78	31	40	18	279	0	0	0	0	1.73		.78	15	.0	0		4	2	0
HOLLISTER 1 SW	75.3	42.4	58.9	- 3.7	88	6	32	12	185	0	0	1	0	.73	.24	.34	16	.0	0		2	0	0
KING CITY	76.1	41.5	58.8	- 3.1	86	6	35	20+	189	0	0	0	0	.07	- .22	.07	15	.0	0		0	0	0
LIVERMORE COUNTY F D	75.9	45.4	60.7	- 1.9	88	1	37	5	137	0	0	0	0	1.10	.51	.55	15	.0	0		3	1	0
LOS GATOS	73.5	46.9	60.2	- 1.6	83	6	39	20+	142	0	0	0	0	.66	- .43	.41	15	.0	0		3	0	0
MARTINEZ FIRE STATION	72.0	48.6	60.3		84	1	40	25	152	0	0	0	0	1.20		.89	16	.0	0		2	1	0
MONTEREY	70.6	51.3	61.0		84	6+	47	25+	137	0	0	0	0	.50		.41	16	.0	0		1	0	0
MONTEREY NALF	67.5	50.3	58.9		80	31	45	25+	182	0	0	0	0	.30		.18	16	.0	0		2	0	0
MORRO BAY FIRE DEPT																							
MOUNT DIABLO N GATE	68.6M	49.2M	58.9M		86	2	43	13	193	0	0	0	0	2.15		1.68	16	.0	0		2	1	1
MOUNT HAMILTON	61.9M	45.2M	53.6M	- 3.1	77	1	34	19+	349	0	0	0	0	.99	- .25	.70	15	.0	0		3	1	0
NACIMIENTO DAM	76.2	42.2	59.2		93	1	35	13	184	2	0	0	0	.08		.07	16	.0	0		0	0	0
NEWARK	72.0	54.5	63.3		83	7	48	21	74	0	0	0	0	.47		.25	15	.0	0		2	0	0
OAKLAND WB AIRPORT R	68.6	52.6	60.6	- .5	78	31+	46	18	134	0	0	0	0	2.06	1.28	1.66	15	.0	0		2	1	1
PALO ALTO CITY HALL	72.8	47.2	60.0		83	1	40	20+	151	0	0	0	0	.70		.30	15	.0	0		3	0	0
PASO ROBLES	78.9M	38.1M	58.5M		92	1	30	13+	200	2	0	8	0	.24		.24	16	.0	0		1	0	0
PASO ROBLES FAA AP	75.6	40.5	58.1		92	1	33	20	212	1	0	0	0	.10		.07	16	.0	0		0	0	0
PINNACLES NAT MONUMENT	78.2	41.2	59.7		92	1	32	13	166	2	0	1	0	.35		.25	16	.0	0		1	0	0
PISMO BEACH	75.2	50.7	63.0		88	1	43	19	92	0	0	0	0	.91		.89	16	.0	0		1	1	0
POINT PIEDRAS BLANCAS	66.4	51.3	58.9		77	8	45	19	186	0	0	0	0	.67		.42	16	.0	0		2	0	0
PORT CHICAGO NAVAL DEP	73.7	46.2	60.0		86	1	39	20+	160	0	0	0	0	1.17		.97	15	.0	0		2	1	0
PRIEST VALLEY	72.8	35.0	53.9		90	1	27	13	335	1	0	13	0	.58	.03	.37	16	.0	0		2	0	0
REDWOOD CITY	74.0	46.9	60.5	- .7	85	1	39	20+	137	0	0	0	0	1.24	.44	.92	15	.0	0		2	1	0
RICHMOND	71.9	52.5	62.2		81	7+	46	25	87	0	0	0	0	2.44		1.70	16	.0	0		2	2	1
SAINT MARYS COLLEGE	69.4	44.6	57.0		82	1	35	12+	244	0	0	0	0	2.49		1.89	15	.0	0		2	2	1
SALINAS 2 E	73.4	45.2	59.3	- 1.6	86	6+	39	21+	169	0	0	0	0	.70	.17	.50	16	.0	0		2	1	0
SALINAS FAA AP	72.4	47.4	59.9		84	6	41	29+	154	0	0	0	0	.67		.41	15	.0	0		2	0	0
SAN ANTONIO MISSION	76.6M	38.1M	57.4M		92	1	29	13	245	2	0	1	0	.45		.45	16	.0	0		1	0	0
S F RICHMOND SUNSET R	67.1M	51.8M	59.5M		80	31	47	29+	167	0	0	0	0	2.84		2.42	15	.0	0		3	1	1
SAN FRANCISCO WB AP R	70.2	52.2	61.2	.7	80	6	46	19+	113	0	0	0	0	1.96	1.22	1.42	15	.0	0		4	1	1
S F FEDERAL BUILDING R	68.3	55.4	61.9	.5	79	31	52	25+	107	0	0	0	0	2.61	1.72	2.29	15	.0	0		2	1	1
SAN GREGORIO 2 SE	68.4	44.3	56.4		81	5	36	20	262	0	0	0	0	2.12		1.47	15	.0	0		4	1	1
SAN JOSE R	72.7	50.4	61.6	- .8	81	6	43	20+	104	0	0	0	0	.62	.06	.31	15	.0	0		2	0	0
SAN LUIS OBISPO POLY	76.5	48.7	62.6	- .4	90	1	39	14	104	1	0	0	0	.62	- .08	.38	16	.0	0		2	0	0
SAN MATEO	73.4	48.8	61.1		82	29+	42	19+	116	0	0	0	0	1.29		1.15	15	.0	0		1	1	1
SANTA CLARA UNIVERSITY	73.9	50.4	62.2	.5	85	26	43	19	88	0	0	0	0	.54	- .03	.34	15	.0	0		2	0	0
SANTA CRUZ	73.6	48.1	60.9	1.1	88	6	38	19	138	0	0	0	0	1.77	.39	.95	14	.0	0		3	2	0
UPR SAN LEANDRO FILTER	70.1M	47.8	59.0M		81	7	38	19	177	0	0	0	0	2.31		2.08	16	.0	0		2	1	1
WALNUT CREEK 2 ESE	73.9	46.2	60.1		90	1	36	12+	153	1	0	0	0	1.71	.87	1.38	15	.0	0		3	1	1
WATSONVILLE WATERWORKS	70.9	46.5M	58.7M		85	7	40	22+	191	0	0	0	0	2.27		1.58	16	.0	0		3	1	1
DIVISION			59.8	- .8										1.24	.44			.0					
* * *																							
SAN JOAQUIN DRAINAGE 05																							
ANTIOCH FIBREBOARD ML	73.9	51.6	62.8	- .4	87	2	41	5	90	0	0	0	0	3.59	3.03	2.30	16	.0	0		3	3	1
ANTIOCH PUMPING PL 3	73.7	47.1	60.4		89	2	37	5	154	0	0	0	0	1.25		.63	16	.0	0		3	1	0
ASH MOUNTAIN	74.5	49.0	61.8	- 4.6	88	1	40	20+	119	0	0	0	0	.87	- .12	.39	17	.0	0		3	0	0
AUBERRY 1 NNE																							
BAKERSFIELD WB AIRPORT R	77.5	51.7	64.6	- 2.2	90	1	45	19	45	1	0	0	0	T	- .32	T	16+	.0	0		0	0	0
BALCH POWER HOUSE	71.5	50.2	60.9		86	1	41	19	147	0	0	0	0	4.05		2.77	17	.0	0		3	2	2
BLACKWELLS CORNER 2WNW	75.0	47.0	61.0		89	1	41	21+	131	0	0	0	0	.05		.05	16	.0	0		0	0	0
BUTTONWILLOW	77.4	42.9	60.2		92	1	36	20+	161	1	0	0	0	T		T	17+	.0	0		0	0	0
CALAVERAS BIG TREES	61.3	33.8	47.6	- 5.8	78	2	27	20+	534	0	0	11	0	6.62	3.87	4.96	16	.0	0		3	2	2
CAMP PARDEE	72.4	48.7	60.6	- 4.5	89	2+	42	18	153	0	0	0	0	1.84	.87	1.36	16	.0	0		2	1	1
CATHEYS VY BULL RUN RH	72.3	42.9	57.6		89	1	34	4	234	0	0	0	0	1.98		1.39	16	.0	0		3	1	1
CHERRY VALLEY DAM	63.8M	36.3M	50.1M		81	2	27	18	455	0	0		0	5.47		3.54	16	T	0		4	2	2
COALINGA	77.1	45.6	61.4	- 3.6	94	1	39	19	129	1	0	0	0	.02	- .22	.02	15	.0	0		0	0	0
CORCORAN IRRIG DIST	78.1	42.1	60.1		92	1	38	31+	162	1	0	0	0	.06		.06	16	.0	0		0	0	0
DENAIR 3 NNE	73.2	43.5	58.4	- 4.3	88	1	32	6+	205	0	0	2	0	1.06	.51	.47	15	.0	0		3	0	0
DUDLEYS	66.1	31.5	48.8	- 5.9	85	1	23	12+	495	0	0	19	0	3.65	1.79	1.57	16	.0	0		3	3	2
ELECTRA POWER HOUSE	74.5	43.9	59.2	- 4.4	88	2+	38	12	180	0	0	0	0	2.41	.79	1.49	15	.0	0		2	2	1
FIVE POINTS 5 SSW	75.5M	46.0M	60.8M		89	1	33	20	146	0	0	0	0	.04		.04	15	.0	0		0	0	0
FRESNO WB AIRPORT R	75.2	44.1	59.7	- 4.9	90	1	37	6	166	1	0	0	0	.06	- .37	.06	15	.0	0		0	0	0
FRIANT GOVERNMENT CAMP	76.4	44.6	60.5		93	1	38	4	147	2	0	0	0	.45		.35	16	.0	0		1	0	0
GLENNVILLE	70.0M	34.2M	52.1M		83	1	27	19	393	0	0	16	0	.00		.00		.0	0		0	0	0
GRANT GROVE	53.8	33.9	43.9		69	2	23	18	646	0	0	12	0	1.92		.98	16	3.0	2	19	4	2	0
HANFORD	76.3	42.0	59.2	- 4.4	88	1	35	20	185	0	0	0	0	.05	- .32	.03	16	.0	0		0	0	0
HETCH HETCHY	65.5	38.2	51.9	- 4.8	81	2+	31	19+	400	0	0	3	0	4.17	2.20	2.35	16	.0	0		3	2	2
HUNTINGTON LAKE	53.8	30.7	42.3	- 4.8	69	1	22	18	696	0	0	18	0					2.0	T	18+			
IDRIA	69.0M	47.8M	58.4M	- 4.8	85	2	40	19+	216	0	0	0	0	.33	- .20	.26	15	.0	0		1	0	0
KERN RIVER PH NO 1	76.6	56.8	66.7	- 3.6	88	1	49	19	27	0	0	0	0	.08	- .47	.08	16	.0	0		0	0	0
KERN RIVER PH NO 3	74.8	45.2	60.0		90	1	32	19	170	1	0	1	0	.11		.11	16	.0	0		1	0	0
KETTLEMAN CITY	78.7	47.4	63.1		95	1	38	21+	88	2	0	0	0	.03		.02	17	.0	0		0	0	0
KETTLEMAN STATION	77.4	52.7	65.1		91	2	42	4	47	2	0	0	0	.06		.05	16	.0	0		0	0	0
KNIGHTS FERRY 2 SE	74.0M	45.1M	59.6M		88	1	37	29+	169	0	0	0	0	1.81		1.14	16	.0	0		2	2	1
LE GRAND	75.0	45.6	60.3	- 3.5	88	1	40	19+	154	0	0	0	0	.97	.37	.57	15	.0	0		3	1	0
LEMON COVE	75.4	46.5	61.0	- 4.7	87	1	38	17	127	0	0	0	0	.40	- .30	.28	11	.0	0		2	0	0
LINDSAY	76.4	44.6	60.5	- 3.5	89	1	38	20	142	0	0	0	0	.14	- .28	.14	16	.0	0		1	0	0

See Reference Notes Following Station Index

CLIMATOLOGICAL DATA

Continued

CALIFORNIA
OCTOBER 1969

Station	Temperature: Average Maximum	Average Minimum	Average	Departure From Normal	Highest	Date	Lowest	Date	Degree Days	No. of Days: Max. 90° or Above	Max. 32° or Below	Min. 32° or Below	Min. 0° or Below	Precipitation: Total	Departure From Normal	Greatest Day	Date	Snow, Sleet: Total	Max. Depth on Ground	Date	No. of Days: .10 or More	.50 or More	1.00 or More
LITTLE PANOCHE DET DAM	72.7	47.5	60.1		89	1	38	19	171	0	0	0	0	.56		.38	15	.0	□		2	0	0
LODGEPOLE	53.1	26.6	39.9		70	1	19	19	773	0	0	29	0	1.64		1.05	16	1.0	T	19+	4	1	1
LODI	74.1	45.6	59.9	- 1.3	89	1	36	12	160	0	0	0	0	.98	.06	.71	15	.0	0		2	1	0
LOS BANOS	74.5	46.3	60.4	- 3.8	90	1	39	19	154	1	0	0	0	1.46	1.02	.89	17	.0	0		3	1	0
LOS BANOS DET RESV	72.8	52.8	62.8		91	1	46	19	98	1	0	0	0	.93		.44	15	.0	0		3	0	0
MADERA	76.5	45.6	61.1	- 3.1	92	1	41	3	136	2	0	0	0	.52	.01	.31	16	.0	□		2	0	0
MANTECA	74.5	46.3	60.4		89	2	40	19+	154	0	0	0	0	.77		.51	16	.0	0		2	1	0
MARICOPA	75.8M	50.5M	63.2M	- 4.9	91	1	42	19	82	1	0	0	0	.08	- .20	.08	16	.0	0		0	0	0
MERCED FIRE STATION 2	76.9M	42.1M	59.5M	- 3.6	90	1	36	13	173	1	0	0	0	1.25	.76	.60	15	.0	0		3	1	0
MODESTO	73.7	47.5	60.6	- 2.0	88	1	40	19+	142	0	□	0	0	.82	.24	.48	15	.0	0		3	0	0
NEWMAN 2 NW	73.8	45.7	59.8	- 5.3	89	1	38	19	171	0	0	0	0	.52	.05	.31	15	.0	0		2	0	0
NORTH FORK RANGER STA																							
ORANGE COVE	75.8	44.5	60.2	- 4.1	91	1	38	20	156	1	0	0	0	.13	- .47	.11	16	.0	0		1	0	0
PORTERVILLE	77.9	42.9	60.4	- 4.8	92	1	34	19	149	1	0	0	0	.14	- .35	.09	17	.0	0		0	0	0
POSEY 3 E	63.6	36.1	49.9		76	1	32	20	461	0	0	1	0	.55		.55	15	.0	0		1	1	0
SALT SPRINGS PWR HOUSE	66.6	43.8	55.2		81	1	33	18	297	0	0	0	0	4.26		2.12	16	.0	0		4	3	2
SAN LUIS DAM	73.0	49.8	61.4		90	1	42	13	117	1	0	0	0	.98		.40	17	.0	0		3	0	0
SONORA RS	70.3M	40.3M	55.3M	- 6.7	89	2+	34	18	306	0	0	0	0	2.63	1.02	2.48	16	.0	0		2	1	1
SO ENTRANCE YOSEMITE	60.8	33.4	47.1		78	2	27	19	545	0	0	15	0	5.00		3.15	16	T	0		4	2	2
STOCKTON WBAP	73.2	47.7	60.5	- 3.5	89	1	39	29	149	0	0	0	0	1.07	.44	.85	15	.0	0		2	1	0
STOCKTON FIRE STA NO 4	73.8	45.4	59.6	- 2.6	89	2+	37	23+	180	0	0	0	0	1.08	.46	.63	16	.0	□		2	1	0
TEHACHAPI	63.3	38.0	50.7		75	1	28	19	437	0	0	4	0	.06		.06	16	.0	0		0	0	0
TEJON RANCHO	74.0	51.5	62.8	- 3.2	84	1	45	30+	87	0	0	0	0	T	- .62	T	16	.0	0		0	0	0
THREE RVRS EDISON PH 2	76.7	46.4	61.6	- 1.8	88	2+	37	19	118	0	0	0	□	.57	- .24	.23	16	.0	0		3	0	0
TIGER CREEK PH	70.3	42.1	56.2	- 3.6	84	1	34	19	273	0	0	0	0	4.78	2.42	2.14	16	.0	0		4	3	2
TRACY CARBONA	74.6	47.9	61.3		90	1	42	14+	125	1	0	0	0	.53		.18	15	.0	0		3	0	0
TRACY PUMPING PLANT	74.0	49.3	61.7		90	1	40	30+	117	1	0	0	0	.95		.75	15	.0	0		2	1	0
VISALIA	73.9	46.6	60.3	- 5.8	89	1	41	18+	156	0	0	0	0	.10	- .33	.09	17	.0	0		0	0	0
WASCO	78.1	46.5	62.3	- 3.1	93	1	39	19	101	2	0	0	0	.00	- .27	.00		.0	0		0	0	0
YOSEMITE PARK HEADQTRS	71.7	31.9	51.8	- 3.5	87	1	27	14+	404	0	0	22	0	4.64	2.96	2.30	16	.0	0		4	2	2
DIVISION			58.2	- 3.5										1.32	.40			.1					
* * *																							
SOUTH COAST DRAINAGE 06																							
ALPINE	77.9	49.3	63.6		90	7	41	20+	85	1	0	0	0	.06		.05	18	.0	□		0	0	0
AVALON PLEASURE PIER	68.6	55.5	62.1	- 1.3	79	15	51	31+	97	0	0	0	0	.00	- .60	.00		.0	0		0	0	0
BARRETT DAM	77.6	43.0	60.3	- 4.0	95	1	37	20+	156	2	0	0	0	.00	- .65	.00		.0	0		0	0	0
BEAUMONT PUMPING PLANT	76.8	44.9	60.9		95	2+	33	19	154	3	0	0	0	.00	- 1.08	.00		.0	0		0	0	0
BIG BEAR LAKE	61.0	30.6	45.8		76	1	19	19	587	0	0	22	0	.09		.09	21	.0	0		0	0	0
BONITA																							
BURBANK VALLEY PMP PLT	79.2	49.6	64.4	- 1.9	92	1	42	19	57	2	0	0	0	.00	- .49	.00		.0	0		0	0	0
CACHUMA DAM	79.0	46.4	62.7		93	1	37	22	97	2	0	0	0	.02		.02	17	.0	0		0	0	0
CAMPO	75.5	37.3	56.4		89	1	29	19	262	0	0	6	0	.02		.02	18	.0	0		0	0	0
CANOGA PARK PIERCE COL	80.4	46.8	63.6		93	7+	38	19	72	2	0	0	0	.00		.00		.0	0		0	0	0
CHULA VISTA	68.9	52.9	60.9	- 1.6	78	31+	46	30	122	0	0	0	0	.05	- .44	.05	17	.0	0		0	0	0
CLAREMONT POMONA COL	76.2	48.9	62.6	- 3.0	91	1	42	20	103	1	0	0	0	.00	- .76	.00		.0	0		0	0	0
CORONA	79.9	46.4	63.2	- 2.1	92	7	36	19	98	2	0	0	0	.00	- .54	.00		.0	0		0	0	0
CULVER CITY	77.7	55.7	66.7		92	7	52	26+	26	2	0	0	0	.00		.00		.0	0		0	0	0
CUYAMA	72.5	35.8	54.2		85	2+	28	19	330	0	0	7	0	.00		.00		.0	0		0	0	0
CUYAMACA	67.6	37.9	52.8	- 2.2	82	2+	28	19	372	0	0	6	0	.22	- 1.25	.12	18	.0	0		1	0	0
DRY CANYON RESERVOIR	77.9	42.2	60.1		97	1	32	20	175	2	0	1	0	.00	- .46	.00		.0	0		0	0	0
EL CAPITAN DAM	81.8	50.4	66.1		100	1	42	29	40	6	0	0	0	.01		.01	18	.0	0		0	0	0
ELSINORE	78.7M	44.8M	61.8M	- 4.4	95	1	37	14+	127	3	0	0	0	.00	- .55	.00		.0	0		0	0	0
ESCONDIDO	77.8	47.2	62.5	- 1.7	90	7+	40	30+	86	2	0	0	0	.07	- .77	.07	17	.0	0		0	0	0
FONTANA KAISER	82.2	56.4	69.3		94	1	46	19	14	9	0	0	0	.00		.00		.0	0		0	0	0
GILLESPIE FIELD	79.2	49.6	64.4		90	31+	40	30	43	3	0	0	0	T		T	18+	.0	0		0	0	0
HENSHAW DAM	75.2	36.5	55.9		91	1	29	13	280	2	0	7	0	.00		.00		.0	0		0	0	0
IDYLLWILD RANGER STA	68.1	34.9	51.5		84	1	26	19	414	0	□	4	0	.19		.10	18	.0	0		1	0	0
JULIAN WYNOLA	71.1	39.9	55.5		88	1	29	20	294	0	0	3	□	.00		.00		.0	0		0	0	0
LAGUNA BEACH	73.2M	49.6M	61.4M	- 2.0	81	31+	44	30+	112	0	0	0	0	.00	- .55	.00		.0	0		0	0	0
LA MESA	77.6	53.6M	65.6M		90	1	46	20+	28	1	0	0	0	.02		.02	18	.0	0		0	0	0
LOMPOC	75.7	46.4	61.1		87	30	37	13	122	0	0	0	0	.09		.09	16	.0	0		0	0	0
LONG BEACH																							
LONG BEACH WB AP	78.0	54.5	66.3	- .2	93	7	47	20	23	3	0	0	0	.00	- .17	.00		.0	0		0	0	0
LOS ANGELES WB AIRPORT R	73.9	58.3	66.1	1.2	88	7	52	20	28	0	0	0	0	.00	- .39	.00		.0	0		0	0	0
LOS ANGELES CIVIC CTR R	76.0	58.5	67.3	- .1	88	7+	53	19	22	0	0	0	0	.00	- .41	.00		.0	0		0	0	0
MT BALDY NOTCH																							
MOUNT WILSON FC 338 B //	64.5	45.2	54.9		78	1	29	18	312	0	0	2	0	.01		.01	16	.0	0		0	0	0
NEWPORT BEACH HARBOR	71.6	54.1	62.9	- .3	84	4	45	30	76	0	0	0	0	.00	- .45	.00		.0	0		0	0	0
OCEANSIDE	72.6M	51.4M	62.0M		81	7	40	14	97	0	□	0	□	.00		.00		.0	0		□	0	0
OJAI	77.7	45.9	61.8	- 2.6	91	1	39	19	118	2	0	0	0	.00	- .56	.00		.0	0		0	0	0
OXNARD	75.5	49.7	62.6	.4	89	7	45	21+	92	0	□	0	0	.00	- .40	.00		.0	0		0	0	0
PALOMAR MT OBSERVATORY	68.8	42.4	55.6		84	1	31	19	294	0	0	1	□	.07		.04	18	.0	□		0	□	0
PASADENA	80.0	51.8	65.9	- .3	92	1	46	19	38	3	0	0	0	T	- .71	T	28	.0	0		0	0	0
PERRIS	79.2	43.2	61.2		93	8	35	20+	128	3	0	□	0	.00		.00		.0	0		0	0	0
POMONA	79.7M	49.4M	64.6M	.4	93	1	42	15	55	5	0	0	0	.03	- .69	.03	17	.0	□		0	0	0
RAMONA SPAULDING	79.5	42.1	60.8		92	1	32	13	140	3	0	1	0	.05		.05	17	.0	□		0	0	0
REDLANDS	78.7	47.0	62.9	- 2.2	92	1	40	19+	86	2	0	0	0	.03	- .77	.02	18	.0	0		0	0	0
RIVERSIDE FIRE STA #3	78.8	47.2	63.0	- 2.7	92	7+	40	13+	79	2	0	0	0	.00	- .53	.00		.0	0		0	0	0

See Reference Notes Following Station Index

CLIMATOLOGICAL DATA

Continued

CALIFORNIA
OCTOBER 1969

Station	Temperature: Average Maximum	Average Minimum	Average	Departure From Normal	Highest	Date	Lowest	Date	Degree Days	No. of Days: Max. 90° or Above	Max. 32° or Below	Min. 32° or Below	Min. 0° or Below	Precipitation: Total	Departure From Normal	Greatest Day	Date	Snow, Sleet: Total	Max. Depth on Ground	Date	No. of Days: .10 or More	.50 or More	1.00 or More
RIVERSIDE EXP STA R	78.1	46.8	62.5		95	1	39	13	103	3	0	0	0	.00		.00		.0	0		0	0	0
SAN BERNARDINO CO HOSP	79.4	47.5	63.5	- 2.7	93	1	39	13	73	3	0	0	0	.16	- .69	.16	18	.0	0		1	0	0
SANDBERG WB //R	62.0	43.5	52.8	- 5.9	79	1	32	18	376	0	0	1	0	.01	- .48	.01	18	.0	0		0	0	0
SAN DIEGO WB AIRPORT R	72.7	59.3	66.0	- .1	85	7	53	30	14	0	0	0	0	.04	- .45	.04	17	.0	0		0	0	0
SAN FERNANDO	79.8	51.4	65.6	- .2	93	7	36	13	65	4	0	0	0	.00	- .48	.00		.0	0		0	0	0
SAN GABRIEL FIRE DEPT	79.6	50.6	65.1		92	7	43	19	47	3	0	0	0	.00		.00		.0	0		0	0	0
SAN JACINTO	82.0	42.7	62.4	- 2.4	97	1	35	19+	93	4	0	0	0	.05	- .64	.05	19	.0	0		0	0	0
SAN NICOLAS ISLAND																							
SANTA ANA FIRE STATION	78.1M	54.2M	66.2M	.6	88	30+	48	20+	25	0	0	0	0	.00	- .51	.00		.0	0		0	0	0
SANTA BARBARA	74.7	50.8	62.8	- .3	88	8+	46	30	86	0	0	0	0	.07	- .42	.07	17	.0	0		0	0	0
SANTA BARBARA FAA AP	75.3	50.2	62.8		93	10	44	21	88	1	0	0	0	.11		.11	16	.0	0		1	0	0
SANTA MARIA WB AIRPORT R	75.1	45.5	60.3	- .1	87	31+	38	13	147	0	0	0	0	.14	- .46	.14	16	.0	0		1	0	0
SANTA MONICA PIER	71.2	57.1	64.2		81	20	53	1	47	0	0	0	0	.00		.00		.0	0		0	0	0
SANTA PAULA	M	46.3M	M		94	7	41	19		1	0	0	0	.00		.00		.0	0		0	0	0
TORRANCE	76.1	54.0	65.1	1.1	88	7	48	19	47	0	0	0	0	.00	- .37	.00		.0	0		0	0	0
TUJUNGA	76.9	49.1	63.0		90	1	39	19	97	1	0	0	0	.00		.00		.0	0		0	0	0
TUSTIN IRVINE RANCH	78.4	47.7	63.1	- 1.6	89	7+	39	30	74	0	0	0	0	.00	- .47	.00		.0	0		0	0	0
TWITCHELL DAM	76.8M	49.0M	62.9M		89	7	40	22	92	0	0	0	0	.44		.43	16	.0	0		1	0	0
U C L A	75.5	56.4	66.0		89	7	50	27+	50	0	0	0	0	T		T	17	.0	0		0	0	0
UPLAND 3 N	76.5	47.1	61.8		88	7+	40	25+	118	0	0	0	0	.00		.00		.0	0		0	0	0
VISTA 2 NNE	75.9	50.6	63.3		89	30	43	25+	86	0	0	0	0	.01		.01	21	.0	0		0	0	0
WARNER SPRINGS	74.8	38.0	56.4	- 3.3	89	1	26	19	262	0	0	2	0	.04	- .71	.04	17	.0	0		0	0	0
YORBA LINDA	78.5	49.4	64.0	- 2.1	92	7	45	20+	80	4	0	0	0	.00	- .58	.00		.0	0		0	0	0
DIVISION			61.8	- 1.8										.03	- .66			.0					
* * * SOUTHEAST DESERT BASINS 07																							
BAKER 9 NNW	80.7	50.8	65.8		99	1	42	18	56	3	0	0	0	T		T	21+	.0	0		0	0	0
BARSTOW	78.5	44.5	61.5		94	2	34	19	139	2	0	0	0	T		T	21	.0	0		0	0	0
BEAUMONT 1 E	76.5	47.0	61.8		92	1	36	19	121	1	0	0	0	.00		.00		.0	0		0	0	0
BISHOP WB AIRPORT R	71.5	33.2	52.4	- 5.0	88	1	24	13	388	0	0	15	0	.02	- .41	.02	16	.0	0		0	0	0
BISHOP UNION CARBIDE	48.3	29.5	38.9		65	6	16	18	803	0	1	19	0										
BLYTHE	87.2	53.6	70.4	- 3.0	103	1	45	19+	8	11	0	0	0	.23	- .04			.0	0			0	0
BLYTHE FAA AIRPORT	84.7	59.0	71.9		102	1	47	13	9	7	0	0	0	.17		.17	21	.0	0		1	0	0
BORREGO DESERT PARK	86.5	56.6	71.6		107	1	49	22+	3	9	0	0	0	.00		.00		.0	0		0	0	0
BRAWLEY 2 SW	87.4	53.5	70.5	- 5.3	107	1	46	31	2	9	0	0	0	T	- .24	T	22	.0	0		0	0	0
CANTIL	77.4	45.1	61.3		97	1	31	30+	148	1	0	2	0	.00		.00		.0	0		0	0	0
DAGGETT FAA AIRPORT	77.6	52.5	65.1		96	1	42	19	61	2	0	0	0	.03		.03	21	.0	0		0	0	0
DEATH VALLEY	88.2	59.5	73.9	- 3.1	105	1	51	30	0	11	0	0	0	.00	- .10	.00		.0	0		0	0	0
DEEP SPRINGS COLLEGE	M	M	M		82	1	23	20		0	0		0	.01		.01	18	.0	0		0	0	0
EAGLE MOUNTAIN	83.3	62.0	72.7		103	1	55	23	2	6	0	0	0	.00		.00		.0	0		0	0	0
EL CENTRO 2 SSW	88.1	54.3	71.2	- 3.7	104	1	46	20+	3	12	0	0	0	.00	- .25	.00		.0	0		0	0	0
FAIRMONT	69.0	48.4	58.7	- 4.2	90	2	40	20+	211	1	0	0	0	.00	- .48	.00		.0	0		0	0	0
GOLD ROCK RANCH	87.0	59.0	73.0		101	1	50	21+	1	8	0	0	0	.10		.10	21	.0	0		1	0	0
HAIWEE	71.3	43.6	57.5	- 4.0	88	2	37	19+	243	0	0	0	0	.00	- .43	.00		.0	0		0	0	0
HAYFIELD PUMPING PLANT	82.8	56.9	69.9		102	1	43	13	13	5	0	0	0	.00		.00		.0	0		0	0	0
IMPERIAL	86.4	58.6	72.5	- 2.3	102	1	51	31+	0	8	0	0	0	.02	- .25	.02	21	.0	0		0	0	0
IMPERIAL FAA AP	87.0	55.5	71.3		104	1	48	12	1	11	0	0	0	.02		.02	21	.0	0		0	0	0
INDEPENDENCE	75.7M	41.3M	58.5M		89	1	32	13		0	0	1	0	.00	- .39	.00		.0	0		0	0	0
INDIO U S DATE GARDEN	90.4	56.9	73.7	- 1.8	108	1	42	30	2	16	0	0	0	T	- .23	T	22	.0	0		0	0	0
INYOKERN	77.9	45.5	61.7		95	1	38	30+	125	2	0	0	0	.00		.00		.0	0		0	0	0
IRON MOUNTAIN	83.5	59.6	71.6		103	2+	51	5	7	7	0	0	0	.06		.06	22	.0	0		0	0	0
LAKE ARROWHEAD	61.5	39.2	50.4		76	1	28	19	447	0	0	4	0	.11		.06	21	T	0		0	0	0
LANCASTER	74.9	41.6	58.3		93	1	32	19	222	1	0	1	0	.03		.03	21	.0	0		0	0	0
LUCERNE VALLEY	74.8M	34.3M	54.6M		92	1	24	30	335	1	0		0					.0	0		0	0	0
MECCA FIRE STATION	87.7	54.7	71.2		106	1	41	12	6	12	0	0	0	.04		.04	21	.0	0		0	0	0
MITCHELL CAVERNS	71.1	52.1	61.6		88	1	42	20+	147	0	0	0	0	.10		.10	21	.0	0		1	0	0
MOJAVE	73.4	43.5	58.5		92	1	35	19	213	1	0	0	0	.00		.00		.0	0		0	0	0
MOUNTAIN PASS																							
MT SAN JACINTO WSP	55.5	31.4	43.5		72	9	15	19	662	0	0	23	0	.27		.19	18	1.5	1	18	1	0	0
NEEDLES FAA AIRPORT	83.0	59.7	71.4		103	1	49	19	5	6	0	0	0	.04		.02	22+	.0	0		0	0	0
PALMDALE	74.8	42.4	58.6	- 5.0	92	1	34	19	213	1	0	0	0	.00	- .37	.00		.0	0		0	0	0
PALMDALE FAA AIRPORT	74.5	39.8	57.2		94	1	30	19	248	1	0	5	0	T		T	21+	.0	0		0	0	0
PALM SPRINGS	88.9M	56.4	72.7M	- 1.4	106	1	46	19+	3		0	0	0	.00	- .26	.00		.0	0		0	0	0
PARKER RESERVOIR	84.1	61.4	72.8		105	1	53	19	5	5	0	0	0	.36		.36	22	.0	0		1	0	0
RANDSBURG	71.8	49.1M	60.5M		90	1	37	19	143	1	0	0	0	.00		.00		.0	0		0	0	0
SQUIRREL INN 2	60.1	43.6	51.9	- 3.3	77	1	29	19	403	0	0	2	0	.18	- 1.75	.12	18	.0	0		1	0	0
THERMAL FAA AIRPORT	87.2	54.7	71.0		103	1	43	13	2	10	0	0	0	T		T	21	.0	0		0	0	0
TRONA	79.1	48.0	63.6	- 4.4	94	1	41	31	69	2	0	0	0	T	- .18	T	18	.0	0		0	0	0
TWENTYNINE PALMS	81.6	49.7	65.7		98	2	40	21+	54	4	0	0	0	.00		.00		.0	0		0	0	0
VALYERMO RANGER STA	72.1	37.5	54.8		86	1	26	13	313	0	0	7	0	.00	- .54	.00		.0	0		0	0	0
VICTORVILLE PUMP PLANT	75.4	40.9	58.2		93	2	30	19	225	1	0	1	0	.00		.00		.0	0		0	0	0
WHITE MOUNTAIN 1	47.1	17.0	32.1		62	2	0	4	1011	0	0	28	1	.04		.04	19	2.0	2	19	0	0	0
WHITE MOUNTAIN 2	35.5	16.8	26.2		50	17+	- 6	17	1195	0	10	29	2	.92		.80	19	10.8	8	19	1	1	0
WILDROSE RANGER STA	68.8	44.0	56.4		84	1	32	20	271	0	0	1	0	.08		.08	18	.0	0		0	0	0
DIVISION			61.9	- 4.2										.06	- .39			.3					

See Reference Notes Following Station Index

SPECIAL WEATHER SUMMARY

Most of the State averaged below normal in temperature during October. Higher elevation stations in the interior mountain ranges were 5° or more below normal, while interior valley areas reported temperatures from 3° to 5° below normal. In the southern part of the State means for the month were only slightly below normal, and along the north coast they were slightly above normal.

Fresno experienced the lowest mean temperature and the lowest mean minimum temperature for October in the station's record, which goes back to 1887. Stockton, too, had the coldest October of record. New low temperature records for the date were set at Fresno on the 5th, 6th, 7th, and 12th. Long Beach had the lowest mean minimum since 1954. At Fresno and Stockton there were only 2 days during the month with mean temperatures above normal; Bakersfield had 5 days, and only 6 days were reported at Mt. Shasta City, Red Bluff, Sacramento, and Bishop.

Precipitation during the month was light over the State from the latitude of Fresno southward; some southern California stations reported no precipitation. Most stations north of the San Francisco Bay area and Stockton reported an inch or more of precipitation during the month, and some mountain stations reported 7 inches or more. Precipitation from the central coast through the Stockton area and into the central Sierra Nevadas ranged from 150 percent to more than 200 percent of normal. However, most of the Sacramento Valley, the northern mountains, and the southern one-half of the State were below normal in rainfall.

At Mt. Shasta City this was the sixth consecutive month with less than normal precipitation; during this period rainfall has amounted to only 42 percent of the expected amount. Rain on the 15th at Red Bluff closed out the second longest dry spell of their records. In 175 days only .38 inch of precipitation had fallen. Sacramento reported that only 6 days of measurable rain has fallen since May 3. At the south end of the State, San Diego has had only 7 percent of their normal precipitation in the 3 months from July 1 through October.

On the wet side, though, San Francisco measured 2.35 inches of precipitation, the second greatest 24-hour fall ever observed in October.

There was more wind than usual over much of the State. Long Beach reported the highest average wind velocity ever observed in October. On the 10th and 11th gusty north winds throughout the greater San Francisco Bay area smashed windows, broke trees, and downed power and telephone lines. Highways were blocked in some areas by falling trees, and a truck-trailer was blown over. Fires were started by downed powerlines. A number of moored boats were damaged or sunk.

C. R. Elford
ESSA-Weather Bureau State Climatologist
50 Fulton Street, Room 557
San Francisco, California 94102

DAILY PRECIPITATION

CALIFORNIA
OCTOBER 1969

Station	Total	1	2	3	4	5	6	7	8	9	10	11	12	13	14	15	16	17	18	19	20	21	22	23	24	25	26	27	28	29	30	31
* * * NORTH COAST DRAINAGE 01																																
ALDERPOINT	3.57	T							.35	.05	.05					.54	1.87	.63	T									.04	.04			
ANGWIN PAC UNION COL	3.05								.10							.83	1.93	.15	T						.03	.01	T	T				
BIG BAR RANGER STATION	3.00								.27	.09	.08					.33	.87	1.32			.03								.01			
BOONVILLE MNTNC STA	2.27								.06	.01	.06					1.31	.59	.16							.07			.21				
BRANSCOMB 2 NW	5.16	.01							.67		.48					*	*	*	*	*	*	*	*	*	*	*	3.92	.05	.03		T	
BRIDGEVILLE 4 NNW	5.20		.17						.72	.38	.32					.49	*	2.55	.24					*	.33							
BURNT RANCH 1 S	3.24		.10						.42	.11	.09					.29	.96	1.19	.05									.03				
CALISTOGA	2.63								.13		.01				.08	1.94	.45	.02														
CALLAHAN RANGER STA	1.04		T						.18	.01	.18				T	.09	.37	.21									T	T				
CAZADERO	5.05								.17		.13				.57	3.80	.23	.15														
CECILVILLE 5 SE	2.59	.01	.16						.48	*	.07					.49	1.31	.10														
CLEAR CREEK	5.12		.02						1.18	.40	.50					.47	1.20	.45	T							T		.40	T			
CLOVERDALE 3 SSE	2.23								.03						T	1.42	.75	T														
COPCO NO 1 DAM	1.68	T	.18	.01					.47	T	.43					.30	.29	T										T				
COVELO	2.80								.17		.05					.95	1.01	.46	.11	.03								.02				
CRESCENT CITY 1 N	6.52	.12	.08						1.87	.20	.28				.01	.59	1.92	.22							.02			1.09	.12			
CRESCENT CITY 7 ENE	6.74		.28						1.48	.16	.83				.20	.46	1.58	.40	.11						.02			1.16	.04			
CUMMINGS	4.05		.01							.55	.30				.01	2.10	.57	.36									.15					
DUTTONS LANDING	2.21								.03		.07					.43	1.67	.01														
ELK VALLEY	-	-	-	-	-	-	-	-	-	-	-	-	-	-	-	-	-	-	-	-	-	-	-	-	-	-	-	-	-	-	-	-
EUREKA WB CITY R	3.20	.16						.60	.32	.07	.08				.01	.50	.95	.21									.07	.20	.03			
FERNDALE 8 SSW	2.09	.01	.12						.80	.04	.12					.20	.24	.20	.10								.04	.15	.07			
FERNDALE 2 NW	1.85	.05	.04						.70		.08					.31	.25	.24					T		T		.04	.10	.03		T	.01
FOREST GLEN	5.08										.07	.01				1.05	2.60	1.32	T									.03				
FORKS OF SALMON	-	-	-	-	-	-	-	-	-	-	-	-	-	-	-	-	-	-	-	-	-	-	-	-	-	-	-	-	-	-	-	-
FORT BRAGG	2.77		.05						.40	.05	.20					1.05	.75	.09	.08	.01								.07	T		.02	
FORT BRAGG AVIATION	1.89	.06						.01	.41	.04	.09				.17	1.08											.03					
FORT DICK	7.33		.34						2.00	.90						2.00	.10		.55									1.36	.08			
FORT JONES RANGER STA	1.45			.01					.27	T	.10					.25	.76	.05										T				
FORT ROSS	2.65								.21		.21				.31	1.50	.26	.11									.02	.03				
GARBERVILLE	4.15		T						.45		.15					.83	1.82	.69	.08								.01	.12				
GASQUET RANGER STATION	6.60		.34	T					1.38	.18	.84					.27	1.45	.80	.08						.02			1.10	.14			
GRATON	3.40								.03							1.24	2.38	.04						T	.01							
GREENVIEW	.32								.20						.04	.08																
GUERNEVILLE	3.66										.08				.02	1.83	1.51	.22														
HAPPY CAMP RANGER STA	4.67		.03						.96	.32	.54				.04	.14	1.22	1.10	.01						T			.28	.03			
HAYFORK RANGER STATION	2.99								.08	.02	.01					.37	1.42	1.03	.06													
HEALDSBURG	2.71								.03					T	.42	2.00	.18	T					T	.02	T							
HEALDSBURG NO 2	2.46								.05							1.09	1.22	.10							T							
HILTS	1.41		.04	.04					.25	.04	.35					.10	.40	.17	.02													
HONEYDEW 2 WSW	4.31		.07						.72	T	.14					.80	1.46	.62	.08									.28	.14			
HOOPA	4.26		.07						.59	.46	.20					.06	.98	1.46	.27									.11	.04			
IDLEWILD HWY MNTNC STA	6.16		.30						1.03	.47	.84				.03	.16	1.12	1.30	.23						.02			.43	.23			
KELLOGG	2.78								.17		T					.27	.95	.31						.03	.05							
KENTFIELD	5.92								.02		.06				.02	2.03	3.60	.15						.01	.03							
KLAMATH R	7.70	.30						1.60	.50	.20	.30					.70	2.30	.60									.50	.70				
KORBEL	4.01	.22	.02						.52	.04	.17					.60	.43	.53	.21						T			.14	.13			
LAKE PILLSBURY NO 2	3.81								.14		.23				.17	2.43	.71	.13	T									T				
LAVA BEDS NAT MONUMENT	1.42		.11						.09	.03	.51	.01			.02	.05	.40	.15	.05													
MAD RIVER RANGER STA	5.89		.07						.59	.14	.12					.66	2.41	1.76										.10	.04			
MARE ISLAND	1.54										.04				.02	1.37	.11															
MOUNT HEBRON RS	1.58		.04	.03					.15	T	.60				T	.11	.35	.30														
MUIR WOODS	3.41								.06			T				1.62	1.63	.10														
NAPA STATE HOSPITAL	3.14								.01		.05				T	1.86	1.20	T														
OAK KNOLL RANGER STA	1.98		.05						.58	.39	.33					.16	.11	.36									T					
OAKVILLE 1 WNW	2.30								.02		T				.02	1.99	.06	.21						T								
OCCIDENTAL	4.16								.11		.10					1.95	1.80	.09	.07					.02	.02							
ORICK PRAIRIE CREEK PK	4.54	.07	.19						.58		.22	.01	.01			.25	.64	.60	T	.01						.02	.26	.66	.02			
ORLEANS	4.31	.07	.03						1.07	.06	.31					.70	1.25	.57									.29	.16				
PETALUMA FIRE STA 2	1.65								T						.10	1.50	.02							.01			.02					
POINT ARENA	2.24								.30		.23				.09	1.54	.02	.05						.01								
POTTER VALLEY PH	2.95								.09		.08				.04	1.97	.65	.08	.04													
RICHARDSON GROVE ST PK	4.64								.65	.06	.19					.86	2.15	.55	.10									.04	.04			
SAINT HELENA	2.80								.05		T				.03	2.48	.20	.02						T								
SAN RAFAEL	4.73														.18	3.43	.80	.32						T								
SANTA ROSA	2.42								.08							2.18	.11	.04						.01								
SAWYERS BAR RANGER STA	3.17	.05							.60	.18	.24					.02	.95	.83	.30								T					
SCOTIA	1.40	T	.08						.36	.03	.04					.07	.23	.46	.01									.02	.10			
SHELTER COVE	4.63	.06								.98	.39				.03	2.18	*	.78									.19					
SKAGGS SPGS LAS LOMAS	3.73								.32		.22					1.90	.92	.22	.05						.03			.07				
SONOMA	1.80								.01		.05				.03	1.68	.03															
STANDISH HICKEY ST PK	4.96		T						.80		.25					1.23	1.42	.83	.25					T				.18				
TRINITY DAM VISTA PT	2.68								.23		T					.24	1.26	.95	T													
TULELAKE //R	1.99		.16	T					.05	T	.43	T				.72	.35	.27	T						T						.01	
UKIAH	2.42								.09		.19				.02	1.82	.08	.22								T						
UKIAH 4 WSW	3.12								.20	T	.22					1.82	.53	.22	.05					.03	.01			.04				
UPPER MATTOLE	4.23		.08						.80	.20						1.51	1.20	.15									.14	.12	.03			
WEAVERVILLE RANGER STA	2.82								.33	.07	.02					.41	.87	1.42														
WEED FIRE DEPARTMENT	-	-	-	-	-	-	-	-	-	-	-	-	-	-	-	-	-	-	-	-	-	-	-	-	-	-	-	-	-	-	-	-
WILLITS 1 NE	3.39								.23		.29				.06	2.24	.17	.28						T			.02	.10				
WILLOW CREEK 1 NW	4.56		.08						.59	.60	.45					.12	1.25	1.04	.24									.14	.05			
YREKA	1.25		T	.03					.24	.02	.32			T	T	.05	.32	.26	.01									T	T			
* * * SACRAMENTO DRAINAGE 02																																
ADIN RANGER STATION	1.93	T	T						.21	.01	.05				.13	.35	.54	.60	.04													
ALTURAS RANGER STATION	1.77		.11						.08	.11	.21			.02	.18		.56	.50														
AUBURN	2.43									.30					T	.10	1.65	.38														
BERRYESSA LAKE	1.72									T					T	.54	1.06	.12														
BIG BEND RANGER STA	6.45									.61	T	.03			.13	.36	3.45	1.70	.17													
BLUE CANYON WB AIRPORT//R	6.96								.90						.43	3.75	1.76	.12														
BOWMAN DAM	6.45								.52		T				.35	2.60	1.93	1.05														
BRANNAN ISLAND	1.64															.52	.91	.04	.17													
BROOKS FARNHAM RANCH	1.39								T							.81	.46	.05	.07													
BRUSH CREEK RANGER STA	-	-	-	-	-	-	-	-	-	-	-	-	-	-	-	-	-	-	-	-	-	-	-	-	-	-	-	-	-	-	-	-
BUCKHORN	4.53		T						.47		.02				1.00	.73	1.55	.27	.24						.25							
BUCKS CREEK PH	3.53								.53		.01				.05	.88	1.27	.77	.01													
BURNEY	3.02		.02						.18		.09				.78	.20	.91	.78	.03						.03							
CAMPTONVILLE RS	4.28								.22	.37					.20	.43	2.28	.68	.10													
CANBY 11 SW	1.55		.05						.35	.03	.07			T		.59	.35	.11														
CANBY RANGER STATION	1.67		.12						.20	.11	.14			.01	.04	.29	.51	.22	.02	.01												
CANYON DAM	2.10								.07		.02				.07	.63	.67		.64													
CARIBOU POWER HOUSE	1.99								.12		.01				.05	.71	.67	.42	.01													
CENTERVILLE PH	2.73								.29						.23	1.03	1.18															
CHALLENGE RANGER STA	3.30								.19	.05					.16	.42	2.24	.24														
CHESTER	2.32								.06		T				.21	.98	.63	.43	.01	T												
CHICO EXPERIMENT STA	1.42								.04						.10	.90	.38															
CITRUS HEIGHTS	1.04								T						.01	.83	.19	.01														
CLARKSBURG	.76															.06	.68	.02														
CLARKS VALLEY MUDD RCH	1.00															.61	.32	.07														

See reference notes following Station Index

DAILY PRECIPITATION

Continued

CALIFORNIA
OCTOBER 1969

Station	Total	1	2	3	4	5	6	7	8	9	10	11	12	13	14	15	16	17	18	19	20	21	22	23	24	25	26	27	28	29	30	31
CLEAR LAKE HIGHLANDS	1.67														T	1.12	.53	.02														
COHASSET 1 NNE	4.04								.22	.42					T	.24	2.98	.18								T						
COLEMAN FISHERIES STA	1.59														T	1.07	.52	T														
COLFAX	3.24								.34						.11	1.21	1.19	.38			.01											
COLGATE POWER HOUSE	2.50		T						.28						.18	.88	.84	.32														
COLUSA 1 SSW	1.06														.09	.87	.10															
[illegible]	-	-	-	-	-	-	-	-	-	-	-	-	-	-	-	-	-	-	-	-	-	-	-	-	-	-	-	-	-	-	-	-
CORNING HOUGHTON RANCH	1.06															.56	.50															
DANA 2 SE	2.14								.11	.03	.06				.49	T	.81	.57	.06					.01								
DAVIS 2 WSW	.89															.38	.51															
DAVIS CREEK	2.28		.04					.01	.25	.27	.02			.02	.24	.09	.75	.55	.04													
DEER CREEK POWER HOUSE	5.18								.58						.24	1.36	2.45	.55														
DE SABLA	4.36								.45						.15	1.38	2.20	.18														
DOBBINS COLGATE	2.82		T						.33						.22	.88	1.09	.30														
DOWNIEVILLE RANGER STA	4.99									.48					.21	.30	2.15	1.50	.35													
DUNNIGAN	-	-	-	-	-	-	-	-	-	-	-	-	-	-	-	-	-	-	-	-	-	-	-	-	-	-	-	-	-	-	-	-
DUNSMUIR RANGER STA	1.82		T						.10	.02	T				.22	.04	1.13	.31	T						T							
EAST PARK RESERVOIR	1.30															.83	.44	.03														
FAIRFIELD FIRE STATION	2.12										.04					.60	1.48															
FALL RIVER MILL INTAKE	1.89								.05		.03				.35	.06	.62	.72							.06							
FOLSOM DAM	.96									.02						.06	.85	.03														
FORESTHILL RANGER STA	4.03									.35					.01	.37	2.50	.57	.23													
FRENCH GULCH	1.49															.12	.86	.51														
GARDEN VALLEY 2 S	2.45									.28						.09	1.68	.17	.23													
GEORGETOWN RANGER STA	4.39									.40						.12	3.25	.62														
GIBSON HWY MNTNCE STA	2.25								.22						.28	.13	1.15	.47														
GOLD RUN	5.03								.46						.16	1.78	1.66	.97														
GRASS VALLEY NO 2	3.14								T	.32					.09	.18	2.01	.41	.13													
GREENVILLE RANGER STA	2.22								.13	.02	.01				.06	.13	1.28	.59														
HARRISON GULCH RS	3.04								.05	.04	T					.77	1.76	.40	.01									.01				
HARRY ENGLEBRIGHT DAM	1.70								T	.09					.08	.15	1.26	.04	.08													
HAT CREEK PH NO 1	2.42								.11		.13				.29	.27	.52	.91	.19													
HIDDEN VALLEY RANCH	2.27									.24					.01	.15	1.48	.15	.24													
HOBERGS	2.06								.16						.05	1.25	.60															
HUNTER DIST GRAVES RCH	1.22															1.10	.12															
IOWA HILL	4.55									.41						.38	2.28	1.30	.18													
JESS VALLEY	2.32		.04							.19	.22				T	.59	.63	.48	.17													
KELSEYVILLE	1.70								.02		.03					1.12	.48	.05														
KILARC POWER HOUSE	3.90		.03						.32	T	.04				.48	.56	1.37	.82	.26						.02							
LAKEPORT	2.74								.03		.10				.26	2.10	.25										T					
LAKESHORE	2.01								.12	T					.26	1.32	.30	T	.01													
LAKE SPAULDING	6.38								.82		.02				.35	1.48	2.23	1.36	.12													
LAKE SPAULDING DAM	-								.77		.02				.27	1.26	-	-	-	-	-	-	-	-	-	-	-	-	-	-	-	-
LEESVILLE KEEGAN RANCH	1.56															1.08	*	.48														
LITTLE VALLEY	2.34								.25	.05	.20				.02	.09	.63	1.10														
LOOKOUT 3 WSW	1.80		.01						.22	T	.11				.07	.46	.16	.71	.06													
LOYALTON	-	-	-	-	-	-	-	-	-	-	-	-	-	-	-	-	-	-	-	-	-	-	-	-	-	-	-	-	-	-	-	-
MADELINE MNTNC STA	.65								.04						.01	*	.60															
MANZANITA LAKE //	3.76		T						.42	.15	.10				T	.29	1.89	.76	.15													
MARYSVILLE	1.16								T						.06	.32	.70	.08														
MC CLOUD	1.96		T						.16	.06	.03				.24	.07	1.03	.37	T						T			T				
MIDDLETOWN	3.31														.02	1.75	1.41	.13	T													
MINERAL	3.68		T						.30	.15	.03				T	.19	1.95	.95	.11													
MONTICELLO DAM	1.33															.38	.89	.06														
MOUNT DANAHER	3.26									.31					T	.17	2.45	.33														
MOUNT SHASTA WB CITY //R	1.00	T		T					.06	.01	.01			T	.03	.66	.19	.04	T													
NEVADA CITY	2.90								T	.37					.06	.18	1.87	.35	.07													
NICOLAUS 2	1.05								T						.06	.11	.83	.05														
ONO	-	-	-	-	-	-	-	-	-	-	-	-	-	-	-	-	-	-	-	-	-	-	-	-	-	-	-	-	-	-	-	-
ORLAND	1.03															.26	.76	.01														
OROVILLE	1.55								.03						.04	.53	.92	.03														
OROVILLE BRIDGE	1.60									.05					.02	.32	1.15	.06														
PACIFIC HOUSE	3.81									.20						.10	2.65	.70	.16													
PARADISE	3.56								.19	.18						.37	2.80	.02														
PASKENTA RANGER STA	1.27															.47	.80															
PAYNES CREEK	2.41								.40	.01					.05	.10	1.53	.30	.02													
PIT RIVER POWER HOUSE	3.16		T						.31		T				.57	.70	1.18	.20	.07						.13							
PLACERVILLE	2.68									.25					T	.09	1.72	.42	.20													
PLACERVILLE IFG	2.60								.31						.02	1.10	.78	.39	T													
PLATINA	2.63								.02	T						2.02	.45	.07									.07					
PORTOLA	1.72								.10						.05	.35	.67	.50	.05													
QUINCY	2.57								.11	.06	.02				.04	.14	1.22	.88	.10													
RED BLUFF WB AIRPORT R	1.25								T		T				T	1.19	.06															
REDDING FIRE STA NO 2	1.57								.04					.03	.21	1.06	.20	.03	T													
REPRESA	.93								.02						.02	.82	.05	.02														
RIO VISTA	.00																															
ROCKLIN	1.08									T						.10	.95	.03														
ROUND MOUNTAIN 1 NNE	3.56								.39						.63	.16	1.64	.52	.14								.08	T				
SACRAMENTO WB AIRPORT R	.72								T						.01	.69	.02															
SACRAMENTO WB CITY R	.80														.02	.78																
SHASTA DAM	1.68								.07						.10	.08	1.11	.32														
SHINGLE SPRINGS	2.11									.22						.08	1.71	.10														
SHINGLETOWN 2 E	4.04								.56	T	.01				.04	.40	1.68	1.25	.10													
SIERRA CITY	5.54								.78		.03	.02			.16	.34	2.90	1.30	.01													
SIERRAVILLE RANGER STA//	2.28								.05		.02				T	.09	1.26	.81	.05													
SODA SPRINGS 1 E //R	5.31									.28					.19	.46	2.79	1.41	.18													
STONYFORD COLEY RANCH	2.89									.15	.04					T	1.38	.66	.63	.03												
STONYFORD RANGER STA	1.33															.80	.50	.03														
STONY GORGE RESERVOIR	1.17														.02	1.15	T	T														
STRAWBERRY VALLEY	4.60								.44						.43	1.68	1.53	.52														
TURNTABLE CREEK	1.41								.08	T	T				.18	.02	.84	.29	T													
TWIN LAKES	4.08														.10	.68	2.22	.87			.21	T	T									
UPPER LAKE 7 W	2.37								.12		.17				.35	1.28	.24	.20	.01													
VACAVILLE	2.22															1.52	.70															
VINTON	1.48								.02		.02				.07	.33	.36	.63	.05	T												
VOLLMERS	2.51								.18	.07	.03				.33	.15	1.24	.51	T													
VOLTA POWER HOUSE	3.05		.01						.46							1.00	.98	.50	.10													
WHISKEYTOWN RES	1.84								.02	T					.01	.31	1.30	.20														
WILLIAMS	1.09														.01	.32	.76															
WILLOWS	.97															.43	.54															
WILLOWS USBR	.95														.05	.78	.12	T														
WINTERS	1.74															.51	1.20	T	.03													
WOODLAND 1 WNW	1.40															.51	.87	.02														
• • • NORTHEAST INTERIOR BASINS 3																																
ADIN	1.78															.10	.78	.85	.05													
BODIE	.77			T											.05	T	.20	.17	.35	T												
BRIDGEPORT	.69														.02	.05	.29	.21	.12													
CEDARVILLE	2.95		.33	.02					.02	.31	.27			.06	.27	T	1.02	.57	.08													
DONNER MEMORIAL ST PK	3.07									.05	.06				.05	*	1.85	1.05	.01													
DOYLE	1.01								T		.04				.02	.35	.47	.10	.03													
DOYLE 5 SSE	2.07								.05		.03				.03	.44	.86	.52	.14													

See reference notes following Station Index.

DAILY PRECIPITATION

Continued

CALIFORNIA
OCTOBER 1969

Station	Total	1	2	3	4	5	6	7	8	9	10	11	12	13	14	15	16	17	18	19	20	21	22	23	24	25	26	27	28	29	30	31
		Day of Month																														
ELLERY LAKE //	2.68														.16	1.40	.76	.36														
FLEMING FISH AND GAME	.97								T						.03	.38	.34	.21	.01													
FORT BIDWELL	2.06		.26	T					.65		.20			.07	.30	.50	.87	.21														
GEM LAKE	1.46															.66	.56	.22														
MEYERS INSPECTION STA	4.40									T					.05	.70	2.33	.80	.52													
MONO LAKE	1.56														.05	.10	.90	.51	T													
SAWMEN CREEK	3.27								.10		T				.12	.65	1.27	1.05	.08													
SECRET VALLEY	.66								.04	T				T	.62																	
SQUAW VALLEY	4.28									.12					.02	.20	2.58	1.35	.01	T												
STANDISH 1 E	1.06								T							.94	.73	.27	.02													
SUSANVILLE AIRPORT	1.61								.07						.10	.73	.55	.16														
TAHOE CITY	2.14									.06		T			T	.11	1.19	.78	T													
TERMO	1.30		T						.13		.15				T	.48	.38	.11	.05													
TRUCKEE RANGER STATION	2.30									.04					.07	.10	1.12	.94	.03													
WENDEL 10 SE	.93															.50		.43														
WOODFORDS	1.93														T	.94	.73	.16	.10													
* * *																																
CENTRAL COAST DRAINAGE 04																																
ALAMO 1 N	1.76									T	T	T				.31	1.45	T														
ARROYO GRANDE	.58															T	.42	.16														
BEN LOMOND NO 3	3.50										T					1.96	1.27	.27					T									
BERKELEY	2.12								.03		.09				.02	1.92	.43	.03														
BIG SUR STATE PARK	2.43																2.24	.19														
BLACK MOUNTAIN 2 SW	2.04								.07		.07					.47	1.11	.29							.02				.01			
BRADLEY	.04																.04															
BURLINGAME	1.89															1.38	.29	.22														
BURTON RANCH	2.22									T	T	T				.60	1.62															
CALAVERAS RESERVOIR	1.31										.04					.34	.58	.34	.01													
CARMEL VALLEY	.48															.06	.23	.19	T													
CHITTENDEN PASS	1.62															.32	1.18	.22														
CONCORD 3 E	1.24										.03					.43	.69	.09														
CROCKETT	1.43										.05					.41	.95	.02														
DAVENPORT	1.32								.02		.07	.02				.25	.91	.05														
FORT ORD	.60		T													.48	.11	.01														
GERBER RANCH	.99															.28	.56	.15														
GILROY	1.76															.30	1.23	.23	T													
GILROY 14 ENE	1.88															.46	.65	.77					T				T		T			
HALF MOON BAY	1.73								.12		.22					.78	.55	.06														
HERNANDEZ 2 NW	.38															.30	.08	T														
HOLLISTER 1 SW	.73															.31	.34	.08														
KING CITY	.07															.07	T															
LAFAYETTE 2 NNE	2.36								T		.12					.59	1.59	.05														
LA HONDA	2.28								.11		.17				.03		1.30	.67														
LIVERMORE COUNTY F D	1.10														T	.55	.20	.35	T													
LOCKWOOD 2 N	.10																.10															
LOS GATOS	.66										T				T	.41	.15	.10														
LOS GATOS 4 SW	2.52									.12							2.25	.15						.05								
MARTINEZ 3 SSE	1.73								T		.04				T	1.20	.44	.05														
MARTINEZ FIRE STATION	1.20									T	.06				.04		.89	.21														
MONTEREY	.50							T			.01				T	.07	.41	.01														
MONTEREY NALF	.30								T		T					.12	.18															
MORGAN HILL 2 E	1.48										T					.53	.48	.45	.02													
MORRO BAY FIRE DEPT	-	-	-	-	-	-	-	-	-	-	-	-	-	-	-	-	-	-	-	-	-	-	-	-	-	-	-	-	-	-	-	-
MORRO BAY 3 N	.97															.12	.85															
MOUNT DIABLO N GATE	2.15									.01	.06					.34	1.68	.06														
MOUNT HAMILTON	.99								.04		.12				.03	.70	.10															
NACIMIENTO DAM	.08																.07	.01														
NEWARK	.47										.02					.25	.11	.09														
OAKLAND WB AIRPORT R	2.06								.01		.08				.04	1.66	.27											T				
PAICINES OHRWALL RANCH	.82															.32	.40	.10														
PALO ALTO CITY HALL	.70															.30	.23	.17														
PALOMA	.22															.08	.09	.05														
PARKFIELD	.32																.32															
PASO ROBLES	.24																.24	T														
PASO ROBLES FAA AP	.10															.03	.07										T					
PINNACLES NAT MONUMENT	.35															.07	.25	.02	.01													
PISMO BEACH	.91																.89	.02														
POINT PIEDRAS BLANCAS	.67															.23	.42	.02														
PORT CHICAGO NAVAL DEP	1.17								T		.05				T	.97	.10	.05														
PRIEST VALLEY	.58															.17	.37	.04														
REDWOOD CITY	1.24										.01				T	.92	.25	.06														
RICHMOND	2.44								.02		.08					.60	1.70	.04														
SAINT MARYS COLLEGE	2.49								T		.04				.02	1.89	.54															
SALINAS 2 E	.70															.20	.50															
SALINAS FAA AP	.67														T	.41	.26															
SALINAS DAM	.34																.20	.10	.04													
SAN ANTONIO MISSION	.45																.45															
SAN ARDO	.00																															
SAN CLEMENTE DAM	.34															.04	.18	.12														
S F RICHMOND SUNSET R	2.84								.09		.16				.15	2.42	.01	.01														
SAN FRANCISCO WB AP R	1.96	T	T						.04		.19				.19	1.42	.12							T			T	T				
S F FEDERAL BUILDING R	2.61								.07		.13				.07	2.29	.05															
SAN GREGORIO 2 SE	2.12								.08		.21				T	1.47	.10	.23						.01	.01			.01	T			
SAN JOSE R	.62										.03					.31	.08	.20														
SAN LUIS OBISPO POLY	.62																.38	.24														
SAN MATEO	1.29										.05				.05	1.15	.04															
SANTA CLARA UNIVERSITY	.54										T					.34	.07	.13														
SANTA CRUZ	1.77														.95	.60	.22															
SANTA MARGARITA 2 SW	1.46															T	1.46															
SANTA MARGARITA BOOST	1.50															T	1.17	.33														
SEARSVILLE LAKE	2.44										T					.72	1.35	.37														
SOLEDAD	.24															.20	.01	.03														
SPRECKELS HWY BRIDGE	.53															.19	.28	.06														
UPR SAN LEANDRO FILTER	2.31									.02	.06					.12	2.08	.03										T				
WALMAR SCHOOL	1.59									T					1.39	.20																
WALNUT CREEK 2 ESE	1.71										T	T	T		.02	1.38	.16	.15														
WALNUT CREEK 4 E	1.34									T					T	.52	.78	.04														
WATSONVILLE WATERWORKS	2.27															.31	1.58	.38														
WRIGHTS	2.85															1.23	1.27	.35														
* * *																																
SAN JOAQUIN DRAINAGE 05																																
ANGIOLA	.08															T	.08															
ANTIOCH FIBREBOARD ML	3.59														T	.79	2.30	.50	T													
ANTIOCH PUMPING PL 3	1.25										T					.38	.63	.03	.21													
ASH MOUNTAIN	.87												T				.30	.39	.18	T												
AUBERRY 1 NNE	-	-	-	-	-	-	-	-	-	-	-	-	-	-	-	-	-	-	-	-	-	-	-	-	-	-	-	-	-	-	-	-
BAKERSFIELD WB AIRPORT R	T															T	T															
BALCH POWER HOUSE	4.05											.17				.09	1.02	2.77	T	T												
BLACKWELLS CORNER 2WNW	.05																.05															
BUTTONWILLOW	T																T	T														

See reference notes following Station Index

DAILY PRECIPITATION

Continued

CALIFORNIA
OCTOBER 1969

Station	Total	1	2	3	4	5	6	7	8	9	10	11	12	13	14	15	16	17	18	19	20	21	22	23	24	25	26	27	28	29	30	31
[illegible]	[illegible]									T						.34	4.96	1.24	.08													
[illegible]	[illegible]									.03						.05	1.36	.40														
[illegible]	[illegible]															.21	1.39	.38														
[illegible]	[illegible]															.42	3.54	.28	.18	.05												
[illegible]	[illegible]															.62																
[illegible]	.57															.60	.40	T														
[illegible]	[illegible]																.06															
[illegible]	[illegible]																.04	T	T													
[illegible]	.72														.30	.29	.13	T														
[illegible]	[illegible]								T						T	.47	.35	.22	.02													
[illegible]	3.65														T	1.54	1.57	.54														
[illegible]	[illegible]								.35							1.47	.78	.09														
[illegible]	-	-	-	-	-	-	-	-	-	-	-	-	-	-	-	-	-	-	-	-	-	-	-	-	-	-	-	-	-	-	-	-
[illegible]	[illegible]															.06	1.14	.85														
[illegible]	[illegible]									.14						.12	2.25	.27														
[illegible]	.04															.04		T														
[illegible]	[illegible]															.06	T															
[illegible]	[illegible]															.04	.35	.38	.01	T												
[illegible]	[illegible]																															
GRANT GROVE	[illegible]											.10				T	.98	.52	.07	.25												
[illegible]	[illegible]															.28	2.56	1.18														
[illegible]	.05																.03	.02														
[illegible]	[illegible]															.28	2.35	1.42	.09	.03	T											
HUNTERS DAM	5.93														.02	2.03	3.31	.51	.06	T												
[illegible]	.33															.26	.06	.01														
[illegible]	1.32															.12	1.20															
[illegible]	.38																.14	.17	.07													
[illegible]	.79															.22	.15	.25	.17													
KERN RIVER PH NO 1	.08																.08															
[illegible]	.11															T	.11															
[illegible]	.33																.01	.02														
[illegible]	.06															.01	.05															
[illegible]	.61															.06	1.14	.61														
[illegible]	.17																	.15	.02													
[illegible]	.97															.57	.24	.16														
[illegible]	1.47									.10						.06	1.26	.05														
[illegible]	.40											.28					.12															
[illegible]	.14																.14															
[illegible]	.56															.38	.06	.12														
[illegible]	1.04											.05				T	1.05	.26	.12	.16												
[illegible]	.98															.71	.22	.04	.01													
[illegible]	1.46															.30	.27	.89														
LOS BANDS ARBURUA RCH	.06															.45	.12	.05														
[illegible]	.93															.44	.12	.37														
MADERA	.52															.04	.31	.17														
[illegible]	.77															.22	.51	.04														
[illegible]	[illegible]																.08															
[illegible]	3.43															.21	2.47	.75														
MATHER	[illegible]															.55	2.10	1.39	.06													
MEADOW LAKE	[illegible]															.07	.74	.37	.03	T												
MENDOTA DAM	.67															.06	.16	.05														
MERCED FIRE STATION 2	.25															.60	.42	.23														
MODESTO	.82															.48	.17	.17														
[illegible]	.52														T	.31	.19	.02														
NORTH FORK RANGER STA	-	-	-	-	-	-	-	-	-	-	-	-	-	-	-	-	-	-	-	-	-	-	-	-	-	-	-	-	-	-	-	-
ORANGE COVE	[illegible]																.11	.02														
[illegible]	.19														.02	.55	.30	.32														
[illegible]	.35															.33	.02															
PATTIWAY	.19																T	.01	.18													
[illegible]	.29																.26	.03														
[illegible]	.14																.05	.09														
[illegible]	.55														T	.55																
SALT SPRINGS PWR HOUSE	4.26														.14	1.18	2.12	.76	.06													
[illegible]	2.94												T			T	2.56	.38														
SAN LUIS DAM	.98															.37	.20	.40	.01													
[illegible]	2.63															.15	2.48															
SO ENTRANCE YOSEMITE	5.00															.21	3.15	1.52	.02	.10												
[illegible]	.04															.17		.67														
[illegible]	2.97														T	1.17	1.57	.23														
[illegible]	.07														T	.85	.19	.03														
[illegible]	.08															.30	.63	.08	.07													
SUTTER HILL RANGER STA	2.02															.11	1.81	.10														
TEHACHAPI	.06																.06															
[illegible]	T																T															
[illegible]	.57											.13					.23	.21														
TIGER CREEK PH	4.78								.12						.04	1.72	2.14	.76														
[illegible]	.53														T	.18	.17	.14	.04													
TRACY PUMPING PLANT	.95															.75	.03	.14	.03													
[illegible]	-	-	-	-	-	-	-	-	-	-	-	-	-	-	-	-	-	-	-	-	-	-	-	-	-	-	-	-	-	-	-	-
[illegible]	[illegible]																.01	.09														
[illegible]	.09															.13	.87	.09														
[illegible]	.00																															
[illegible]	.03																.02	.01														
[illegible]	-	-	-	-	-	-	-	-	-	-	-	-	-	-	-	-	-	-	-	-	-	-	-	-	-	-	-	-	-	-	-	-
[illegible]	.08																.08															
[illegible]	4.84															.19	2.30	1.85	.21	.09												
* * *																																
[illegible]																																
[illegible]																																
[illegible]	.00																															
[illegible]	.00																															
ALPINE	.04																	T	.05	.01		T										
[illegible]	.00																															
[illegible]	-	-	-	-	-	-	-	-	-	-	-	-	-	-	-	-	-	-	-	-	-	-	-	-	-	-	-	-	-	-	-	-
ARROYO SECO RS FC 5080	.00																															
AVALON PLEASURE PIER	.00																															
[illegible]	T																	T	T													
[illegible]	.00																															
[illegible]	.00																															
BEAUMONT PUMPING PLANT	.00																															
[illegible]	.00																															
[illegible]	.00																	T				.09										
[illegible]	-	-	-	-	-	-	-	-	-	-	-	-	-	-	-	-	-	-	-	-	-	-	-	-	-	-	-	-	-	-	-	-
[illegible]	.00																															
[illegible]	.00																															
BONITA	-	-	-	-	-	-	-	-	-	-	-	-	-	-	-	-	-	-	-	-	-	-	-	-	-	-	-	-	-	-	-	-
[illegible]	.00																															
[illegible]	.00																															
[illegible]	.00																															
[illegible]	.00																															
[illegible]	.00																T	.02														
CAMP MI HILL OPIOS 57E	[illegible]																.01															

See reference notes following Station Index.

DAILY PRECIPITATION

Continued

Station	Total	1	2	3	4	5	6	7	8	9	10	11	12	13	14	15	16	17	18	19	20	21	22	23	24	25	26	27	28	29	30	31
CAMPO	.02																		.02													
CANOGA PARK PIERCE COL	.00																															
CHATSWORTH FC 24 D	.00																															
CHULA VISTA	.05																	.05	T													
CLAREMONT POMONA COL	.00																															
COLBYS FC 53 D	.00																															
CORONA	.00																															
COVINA TEMPLE FC 143 B	T																	T														
CRYSTAL LAKE FC 283C	.03																T		.01			.02										
CULVER CITY	.00																															
CUYAMA	.00																															
CUYAMACA	.22																	.01	.12	.05		T	.04									
DESCANSO RANGER STA	.00																															
DOWNEY FD FC107C	.00																															
DRY CANYON RESERVOIR	.00																															
EL CAPITAN DAM	.01																		.01	T		T										
ELIZABETH LAKE FC128B	.00																															
ELSINORE	.00																															
ESCONDIDO	.07																	.07				T										
FILLMORE 1 WNW	.00																															
FONTANA 5 N	.00																															
FONTANA KAISER	.00																															
FULLERTON HILLCREST RV	.00																															
GIBRALTAR DAM NO 2	.00																															
GILLESPIE FIELD	T																	T	T													
GLENDALE STAPEN FC295G	.00																															
GLENDORA WEST FC 185	.00																															
HAINES CYN LOWER FC364	.00																															
HAINES CYN UPPER FC367	.00																															
HEMET	.00																															
HENSHAW DAM	.00																															
HOEGEES FC 60 A	.00																															
IDYLLWILD RANGER STA	.19																		.10			.07	.02									
JULIAN WYNOLA	.00																															
JUNCAL DAM	.00																															
LA CRESCENTA FC 251 B	.00																															
LAGUNA BEACH	.00																															
LAKESIDE 2 E	.03																			.03												
LA MESA	.02																		.02													
LA VERNE HTS FC 560 B	.00																															
LECHUZA PT STA FC 352B	.00																															
LOMPOC	.09																.09															
LONG BEACH	-	-	-	-	-	-	-	-	-	-	-	-	-	-	-	-	-	-	-	-	-	-	-	-	-	-	-	-	-	-	-	-
LONG BEACH WB AP	.00																															
LOS ALAMOS	-	-	-	-	-	-	-	-	-	-	-	-	-	-	-	-	-	-	-	-	-	-	-	-	-	-	-	-	-	-	-	-
LOS ANGELES WB AIRPORT R	.00																															
LOS ANGELES CIVIC CTR R	.00																															
LOS PRIETOS RANGER STA	.02																.02															
LYTLE CREEK RANGER STA	T																		T													
MOORPARK	.00																															
MT BALDY FC 85G	.00																															
MT BALDY NOTCH	-	-	-	-	-	-	-	-	-	-	-	-	-	-	-	-	-	-	-	-	-	-	-	-	-	-	-	-	-	-	-	-
MOUNT WILSON FC 338 B //	.01																.01															
NEWBURY PARK 4 SW	.00																															
NEWHALL SOLEDAD FC32CE	.00																															
NEWPORT BEACH HARBOR	.00																															
NIPOMO 2 NW	.49																.35	.14														
OCEANSIDE	.00																															
OJAI	.00																															
OXNARD	.00																															
PACOIMA DAM FC 33 A E	.00																															
PALOMAR MT OBSERVATORY	.07																		.04			.03										
PALOS VERDES EST FC43D	.00																															
PASADENA	T																												T			
PERRIS	.00																															
PIEDRA BLANCA GRD STA	.00																															
PINE CANYON PS FC321E	.00																															
PIRU 2 ESE	.00																															
PT ARGUELLO LIGHT STA	-	-	-	-	-	-	-	-	-	-	-	-	-	-	-	-	-	-	-	-	-	-	-	-	-	-	-	-	-	-	-	-
POMONA	.03																	.03														
POWAY VALLEY	.03																	.03				T										
RAMONA SPAULDING	.05																	.05	T													
RANCHITA	-	-	-	-	-	-	-	-	-	-	-	-	-	-	-	-	-	-	-	-	-	-	-	-	-	-	-	-	-	-	-	-
REDLANDS	.03																		.02	.01												
RIVERSIDE FIRE STA #3	.00																															
RIVERSIDE EXP STA R	.00																															
SALSIPUEDES GAGING STA	.12																	.12														
SAN BERNARDINO CO HOSP	.16		T																.16													
SANDBERG PTL FC130B	.00																															
SANDBERG WB //R	.01																	T	.01										T			
SAN DIEGO WB AIRPORT R	.04																T	.04				T										
SAN DIMAS FIRE WD FC95	.00																															
SAN FERNANDO	.00																															
SAN GABRIEL CANYON PH	.00																															
SAN GABRIEL DM FC425BE	.00																															
SAN GABRIEL FIRE DEPT	.00																															
SAN JACINTO	.05																			.05												
SAN NICOLAS ISLAND	-	-	-	-	-	-	-	-	-	-	-	-	-	-	-	-	-	-	-	-	-	-	-	-	-	-	-	-	-	-	-	-
SANTA ANA FIRE STATION	.00																															
SANTA ANITA FERN FC432	.00																															
SANTA BARBARA	.07																	.07											T	T		
SANTA BARBARA FAA AP	.11																.11															
SANTA BARBARA TV PEAK	.00																															
SANTA MARIA WB AIRPORT R	.14																.14															
SANTA MONICA	.00																															
SANTA MONICA PIER	.00																															
SANTA PAULA	.00																															
SAUGUS PWR PL NO 1	.00																															
SIGNAL HILL FC 415	.00																															
SOMIS 3 NW	.00																															
SPADRA PAC FC 356 C	.00																															
SUEY RANCH	.33																.33															
SUSANA KNOLLS	.00																															
THOUSAND OAKS	.00																															
TOPANGA PATROL STA FC6	.00																															
TORRANCE	.00																															
TUJUNGA	.00																															
TUSTIN IRVINE RANCH	.00																															
TWITCHELL DAM	.44																.43	.01														
UNION OIL STEARNS ABS	-	-	-	-	-	-	-	-	-	-	-	-	-	-	-	-	-	-	-	-	-	-	-	-	-	-	-	-	-	-	-	-
U C L A	T																	T														
UPLAND 3 N	.00																															
VALLEY CENTER 2 NNE	-	-	-	-	-	-	-	-	-	-	-	-	-	-	-	-	-	-	-	-	-	-	-	-	-	-	-	-	-	-	-	-
VAN NUYS FC 19B	.00																															

See reference notes following Station Index

DAILY PRECIPITATION

Continued

CALIFORNIA
OCTOBER 1969

Station	Total	1	2	3	4	5	6	7	8	9	10	11	12	13	14	15	16	17	18	19	20	21	22	23	24	25	26	27	28	29	30	31
		Day of Month																														
[illegible]	.07																															
[illegible]	.07																															
[illegible]	.01																					.01										
[illegible]	T																T															
[illegible]	.04																	.04														
[illegible]	.00																															
[illegible]	.01																															
SOUTHEAST DESERT BASINS 07																																
[illegible]	.00																															
APPLE VALLEY	.09																															
[illegible]	T																				T	T										
[illegible]	T																					T										
[illegible]	.00																															
BENTON INSPECTION STA	.05															T	T	T	.05													
BIG PINES RANGE FS 333	T																					T										
BISHOP LARRY INTAKE 1 //R	.38															.18	.12	.08														
BISHOP MO AIRPORT	.02															T	.02															
BISHOP UNION CARBIDE	-	-	-	-	-	-	-	-	-	-	-	-	-	-	-	-	-	-	-	-	-	-	-	-	-	-	-	-	-	-	-	-
BLYTHE	.23																					*	.23									
BLYTHE FAA AIRPORT	.17																					.17	T									
[illegible]	.00																															
BOULEVARD	-	-	-	-	-	-	-	-	-	-	-	-	-	-	-	-	-	-	-	-	-	-	-	-	-	-	-	-	-	-	-	-
BRAWLEY 2 SW	T																						T									
CABAZON	.33																										.26	.07				
CABEZON 2 NNE	T																					T										
CANTIL	.00																															
COYOTE WELLS	.00																															
DESERT FAA AIRPORT	.03																					.03										
DEATH VALLEY	.00																															
DEEP CANYON LABORATORY	.02																					.02										
DEEP SPRINGS COLLEGE	.01																		.01													
DUNN SIDING	-	-	-	-	-	-	-	-	-	-	-	-	-	-	-	-	-	-	-	-	-	-	-	-	-	-	-	-	-	-	-	-
EAGLE MOUNTAIN	.00																															
EL CENTRO 2 SSW	.00																															
FAIRMONT	.00																															
GOLD ROCK RANCH	.10																					.10										
HAIWEE	.00																															
HAIFIELD PUMPING PLANT	.00																															
HESPERIA	T																		T													
IMPERIAL	.02																					.02										
IMPERIAL FAA AP	.02																					.02										
INDEPENDENCE	.00																															
INDIO U S DATE GARDEN	T																						T									
INYOKERN	.00																															
INYOKERN ARMITAGE	.00																															
IRON MOUNTAIN	.06																						.06									
JOSHUA TREE	T												T																			
KEE RANCH //	.00																															
LAKE ARROWHEAD	.11																		.05			.06										
LANCASTER	.03																					.03										
LUCERNE VALLEY	-																	-				-										
[illegible] FIRE STATION	.04																					.04	T									
MITCHELL CAVERNS	.10																					.10										
MOJAVE	.00																															
MORONGO VALLEY	.00																															
MOUNTAIN PASS	-	-	-	-	-	-	-	-	-	-	-	-	-	-	-	-	-	-	-	-	-	-	-	-	-	-	-	-	-	-	-	-
MT SAN JACINTO WSP	.27																		.19	.02		.06										
NEEDLES FAA AIRPORT	.04																					.02	.02									
NILAND	T																					T										
OCOTILLO WELLS	.00																															
PALMDALE	.00																															
PALMDALE FAA AIRPORT	T																T					T										
PALM SPRINGS	.00																															
PARKER RESERVOIR	.36																						.36									
RANDSBURG	.00																															
SNOW CREEK UPPER	-	-	-	-	-	-	-	-	-	-	-	-	-	-	-	-	-	-	-	-	-	-	-	-	-	-	-	-	-	-	-	-
SQUIRREL INN 2	.18																		.12			.06										
THERMAL FAA AIRPORT	T																					T										
TRONA	T																		T													
TWENTYNINE PALMS	.00																															
VALYERMO RANGER STA	.00																															
VICTORVILLE PUMP PLANT	.00																															
WHITE MOUNTAIN 1	.04																			.04												
WHITE MOUNTAIN 2	.92				.02							.03				.03	.02		.02	.80												
WILDROSE RANGER STA	.08																		.08													

EXTREMES

HIGHEST TEMPERATURE INDIO U S DATE GARDEN	108	DATE	01
LOWEST TEMPERATURE WHITE MOUNTAIN 2	- 6	DATE	17
GREATEST TOTAL PRECIPITATION KLAMATH R	7.70		
LEAST TOTAL PRECIPITATION 121 STATIONS	.00		
GREATEST 1 DAY PRECIPITATION CALAVERAS BIG TREES	4.96	DATE	16
GREATEST TOTAL SNOWFALL BODIE	11.2		
GREATEST DEPTH OF SNOW SODA SPRINGS 1 E //R	10	DATE	16

See reference notes following Station Index

DAILY TEMPERATURES

CALIFORNIA
OCTOBER 1969

Station		Day of Month 1	2	3	4	5	6	7	8	9	10	11	12	13	14	15	16	17	18	19	20	21	22	23	24	25	26	27	28	29	30	31	Average
* * *																																	
NORTH COAST DRAINAGE 01																																	
ALDERPOINT	MAX	89	78	70	75	80	84	84	82	68	67	73	80	79	67	62	58	61	62	61	70	80	86	79	62	67	72	67	64	70	72	75	72.4
	MIN	47	42	38	35	35	35	35	44	41	46	38	35	34	33	45	51	47	45	42	44	44	46	46	47	42	42	49	44	43	45	46	42.1
ANGWIN PAC UNION COL	MAX	83	82	72	67	70	73	76	75	64	69	70	67	70	57	57	55	58	58	67	67	77	81	67	54	62	65	57	63	69	75	74	67.8
	MIN	57	47	51	51	49	50	51	52	44	49	50	46	41	47	46	47	40	40	46	48	56	54	50	46	45	46	48	46	49	47	47	47.9
BIG BAR RANGER STATION	MAX	82	81	69	73	77	79	88	79	59	62	73	74	73	67	65	52	51			65	74	77	76	66			66	61	68	70	72	70.3
	MIN	44	39	35	30	30	32	37	45	44	44	30	31	29	31	40	46	42			33	42	44	45	43			38	39	35	41	43	38.2
CALLAHAN RANGER STA	MAX	78	66	62	67	72	76	71	68	53	59	63	63	62	60	55	50	52	53	59	70	69	74	70	62	60	67	59	61	66	68	70	64.0
	MIN	36	30	36	23	23	25	33	38	37	41	24	28	25	27	38	37	37	38	25	27	34	34	34	32	26	32	37	28	28	31	31	31.5
CECILVILLE 5 SE	MAX	73	58	60	66	69	73	73	66		61	63	62	57	58	51	47	48	53	63	74	75	74	62	58	60	66	57	59	65	67	72	63.0
	MIN	37	37	25	25	28	30	37	37	29		24	26	25	24	40	34	31	34	24	32	36	36	34	37	25	32	36	32	28	32	34	31.4
CLOVERDALE 3 SSE	MAX	87	89	75	77	75	82	82	78	70	73	79	76	75	64	57	60	65	71	73	75	86	86	62	60	63	73	67	69	74	82	83	73.8
	MIN	58	52	49	46	45	46	47	48	49	52	50	43	45	49	51	51	44	43	43	44	49	48	49	54	51	48	49	49	48	50	53	48.5
COVELO	MAX	80	82	68	71	75	77	77	76	63	68	71	75	72	63	58	56	58	56	60	74	73	81	78	62	63	67	70	63	68	71	73	69.3
	MIN	41	37	32	28	27	29	30	34	36	36	33	28	27	28	35	48	39	33	30	32	33	37	39	43	31	32	34	36	33	37	36	34.0
CRESCENT CITY 1 N	MAX	64	63	66			69	65	60	65	69			73	67	59	62	60			73	75	66	58	60			65	62	64	66	74	65.4
	MIN	55	47	45			40	46	52	46	46			44	46	52	48	48			41	45	48	50	47			39	47	46	46	45	46.5
DUTTONS LANDING	MAX	80	80	79	75		80	84	75	72	75	72		77	62	61	61	65	65		70	74	76	63	64	63		69	70	74	76	76	71.8
	MIN	52	55	52	52		46	46	46	46	46	57		44	55	52	52	46	39		40	44	47	52	52	42		42	44	45	56	47	48.0
ELK VALLEY	MAX																																
	MIN																																
EUREKA WB CITY	MAX	63	60	58	65	66	65	76	64	63	60	66	67	65	64	62	62	59	56	57	64	69	53	55	60	61	67	59	59	60	59	64	62.2
	MIN	54	50	46	44	45	46	49	53	50	51	43	46	45	48	54	53	49	45	43	44	51	49	52	48	42	48	51	50	47	49	50	48.2
FERNDALE 2 NW	MAX	67	63	63	72	68	67	80	70	65	62	64	76	70	63	62	64	62	60	60	67	73	65	61	62	65	70	61	64	64	62	72	65.9
	MIN	55	49	45	39	37	38	42	51	47	53	35	42	35	42	54	51	46	44	39	41	45	47	51	43	39	43	50	45	42	50	49	44.8
FOREST GLEN	MAX	79	81	66	67	72	77	77	75	60	64	67	68	67	58	56	49	50	54	58	60	67	70	69	66	63	62	62	67	61	64	65	65.2
	MIN	39	32	28	25	25	26	29	41	41	42	27	26	25	30	38	42	39	35	32	31	32	34	35	35	34	34	36	38	29	36	34	33.2
FORT BRAGG	MAX	64	64	60	63	68	67	63	64	63	64	62	66	69	66	58	61	62	60	60	64	70	78	58	61	60	61	63	60	59	64	67	63.5
	MIN	48	51	48	44	43	43	44	47	46	47	42	43	44	49	53	53	48	46	42	43	44	50	52	47	45	45	52	44	45	45	48	46.5
FORT BRAGG AVIATION	MAX	67	64	65	68	67	60	65	66	62		70	68	67	57				63	62	66	75	65	60	60	60	62	61	60	67	66		64.3
	MIN	47	50	44	36	36	34	39	47	42			37	40	52				42	37	38	44	45	52	44	41	47	47	43	42	44		42.8
FORT JONES RANGER STA	MAX	76	67	62	68	74	78	78	76	60	62	62	63	62	61	57	50	55	57	61	70	72	76	75	75			68	64	67	70	72	66.8
	MIN	31	31	23	17	16	17	28	36	30	37	19	17	19	21	35	35	31	29	31	20	30	26	28	28			21	23	23	24	24	25.9
FORT ROSS	MAX	68	68	77	73	74	72	67	67	67	69	80	70	61	58	59	59	64	64	66	60	70	58	60	65	63	60	63	64	68	73	70	66.4
	MIN	51	44	52	51	43	44	43	50	49	53	56	46	48	54	54	51	47	44	47	43	47	51	55	51	43	46	53	45	45	48	49	48.5
GRATON	MAX	89	90	79	77	84	83	85	79	76	80	82	80	81	63	58	60	67	66	71	75	83	81	61	60	70	72	62	73	76	82	81	73.0
	MIN	45	42	38	45	32	33	33	36	38	40	55	34	38	48	52	52	45	38	37	38	38	43	52	53	40	43	50	41	40	41	43	42.0
HAPPY CAMP RANGER STA	MAX	74	75	67	68	75	78	80	78	57	53	65	69	71	65	65	52	52	55	63	67	76	76	72	66	62	66	59	60	63	69	69	66.7
	MIN	45	41	35	32	30	31	35	45	42	42	33	32	30	37	37	43	41	38	35	35	37	43	44	43	35	38	43	44	40	42	43	38.4
HEALDSBURG	MAX	94	78	78	85	85	86	80	73	77	83	81	82	66	59	60	69	68	73	80	90	88	67	62	70	75	66	73	76	85	85	89	76.9
	MIN	51	57	53	49	43	42	44	52	52	55	59	43	43	54	52	54	45	46	44	41	49	52	55	55	42	47	52	52	46	48	49	49.2
HILTS	MAX	70	71	53	58	60	69	72	71	53	49	54	60	58	55	57	47	48	48	53	62	72	77	72	63	56	60	63	56	57	65	68	60.5
	MIN	38	37	35	28	26	28	29	40	34	35	27	26	29	27	30	39	34	34	28	29	33	36	36	38	29	28	38	33	31	33	34	32.3
HOOPA	MAX	77	76	68	74	75	78	77	77	59	60	70	70	70	64	68	56	55	58	65	62	70	74	74	67	62	64	57	58	63	66	67	67.1
	MIN	46	44	42	35	35	35	37	46	48	50	35	38	34	35	38	50	46	43	40	41	42	48	46	44	40	41	42	45	45	47	47	42.1
KENTFIELD	MAX	84	84	78	79	79	80	81	78	75	76	75	77	76	61	58	60				72	76	78	65	59	65	70	64	71	75	76	77	73.2
	MIN	53	53	46	48	43	44	45	51	51	52	58	48	45	56	54	53	43	45	43	42	48	47	47	55	44	47	54	50	45	48	50	48.6
KLAMATH	MAX	64	64	66	67	73	68	76	67	60	71	70	74	65	68	59	63	59	62	62	75	78	63	58	59	66	57	59	63	64	66	73	65.8
	MIN	50	47	41	40	40	40	43	53	47	57	38	40	38	41	49	49	49	42	39	44	49	49	51	49	39	45	51	49	45	46	46	45.4
LAKE PILLSBURY NO 2	MAX	87	72	69	75	79	75	71	64	68	72	74	73	58	52	52	59	56	64	71	82	84	78	68	62	71	70	64	70	79	78	81	70.3
	MIN	40	38	32	30	30	25	35	41	34	48	38	26	25	38	46	45	39	35	29	31	40	35	39	44	35	35	36	35	31	34	33	35.5
LAVA BEDS NAT MONUMENT	MAX	72	71	51	51	56	62	68	66	52	49	47	52	47	48	48	41	42	42	46	57	65	70	70	61	53	62	63	53	53	57	61	56.0
	MIN	37	34	32	23	24	27	35	39	29	32	29	30	28	27	32	34	30	32	29	34	29	33	35	33	26	28	39	30	28	31	32	31.0
MOUNT HEBRON RS	MAX	67	70	47	52	56	63	68	69	53	48	49	52	49	48	50	45	46	45	48	58	66	69	71	60	53	56	62	54	51	60	62	56.4
	MIN	28	34	22	15	16	13	24	37	27	30	21	18	23	22	28	35	32	32	19	25	27	24	25	33	22	24	37	27	21	21	22	25.3
NAPA STATE HOSPITAL	MAX	83	81	81	82	81	84	82	75	77	78	78	79	78	63	61	70	69	72	75	81	80	73	64	68	72	70	73	80	79	80	87	76.0
	MIN	50	51	61	57	41	42	43	56	45	56	59	45	49	56	53	56	44	41	43	41	47	50	56	54	43	48	45	44	45	45	46	48.8
ORICK PRAIRIE CREEK PK	MAX	67	63	65	73	72	70	74	65	58	68	71	74		71	61	60	57	62	63	75	76	73	58	60	67	60	59	62	66	67	70	66.2
	MIN	47	43	35	34	38	34	39	51	44	51	34	42		36	49	47	46	36	34	40	50	47	50	46	36	42	50	46	40	42	44	42.4
ORLEANS	MAX	78	71	72	75	77	79	78	75	57	60	72	74	68	68	66	53	56	65	70	73	74	72	65	62	62	56	59	67	65	70	73	68.1
	MIN	45	45	42	34	33	33	43	50	46	37	35	35	33	34	38	47	45	36	37	39	44	48	47	46	39	40	40	46	45	47	47	41.2
PETALUMA FIRE STA 2	MAX	82	79	77	82	80	83	78	71	73	77	80	77	67	61	63	70	65	70	75	85	79	70	64	66	67	67	74	67	82	78	82	73.9
	MIN	52	51	52	51	40	40	42	52	45	56	60	40	43	55	52	55	47	47	42	39	47	53	55	49	46	55	52	52	44	43	44	48.4
POINT ARENA	MAX	67	63	66	76	72	72	62	67	69	65	60	68	59	59	60	61	63	62	63	68	77	73	64	63	63	67	66	65	68	72	73	66.2
	MIN	53	50	46	45	44	44	42	51	46	55	46	45	48	54	55	53	46	45	46	41	50	50	42	41	50	49	48	47	46	49	50	47.6
POTTER VALLEY PH	MAX	92	82	77	79	81	80	79	81	72	75	80	79	76	63	57	59	60	66	71	71	85	83	78	65	72	74	85	84	83	81	84	75.9
	MIN	47	43	38	40	34	36	41	35	40	51	45	35	33	47	50	52	40	36	36	47	38	43	51	52	39	43	38	48	43	41	41	42.0
RICHARDSON GROVE ST PK	MAX	80	75	67	70	78	77	78	74	62	65	67	74	74	63	59	60	58	59	61	63	73	75	69	62	65	62	61	59	64	70	72	67.6
	MIN	48	49	43	38	36	36	36	42	48	47	38	38	38	39	47	52	47	43	43	42	42	47	47	50	45	44	45	45	43	43	47	43.5
SAINT HELENA	MAX	90	80	74	80	81	82	78	71	77	78	76	77	63	59	59	66	66	68	74	83	80	68	68	68	72	63	71	77	83	83	83	74.1
	MIN	47	50	53	50	37	37	40	51	42	56	58	43	41	53	52	52	45	40	40	38	45	45	55	53	40	45	47	45	44	44	45	46.2
SAN RAFAEL	MAX	80	76	77	79	78	82	81	79	74	75	76	78	71	63	63	68	69	71	81	77	78	78	65	65	72	71	72	73	78	80	82	74.6
	MIN	52	50	50	47	42	35	44	48	48	57	61	39	49	55	54	54	52	49	41	42	53	52	57	57	47	48	51	53	50	53	55	49.8
SANTA ROSA	MAX	88	81	77	82	83	85	78	73	78	81	80	80	69	60	60	64	67	72	77	87	83	74	60	68	72	66	73	76	84	82	85	75.6
	MIN	50	50	46	50	39	39	42	53	44	56	59	40	46	54	53	54	45	40	38	40	45	52	55	55	39	46	51	43	43	44	45	47.0

See Reference Notes Following Station Index

Station		Day of Month 1	2	3	4	5	6	7	8	9	10	11	12	13	14	15	16	17	18	19	20	21	22	23	24	25	26	27	28	29	30	31	Average
SAWYERS BAR RANGER STA	MAX	88	73	67	65	73	78	79	82	56	53	65	70	70	68	66	52	46	50	51	62	76	78	75	65	68	70	66	57	63	65	71	66.7
	MIN	45	43	33	32	34	38	41	44	42	44	34	34	32	33	33	34	40	33	31	31	31	33	38	42	43	41	42	40	35	38	37	37.1
SCOTIA	MAX	69	67	63	64	72	76	71	78	65	65	63	70	77	65	62	62	61	61	60	63	74	80	54	63	63	68	66	59	63	67	68	66.4
	MIN	52	50	45	40	41	42	44	50	43	44	37	40	41	43	53	53	47	47	43	42	44	49	49	45	41	47	52	47	43	45	50	45.5
SHELTER COVE	MAX			70	70					72	71	75	75	64	58	58			66	59	79	79	67			62	59						
	MIN											58	55	50	54	53			52	50	53	55	52			44	52						
SONOMA	MAX	88	80	78	83	83	85	81	74	76	79	81	83	65	63	60	72	67	73	75	83	82	74	63	68	72	67	72	78	80	79	83	75.7
	MIN	47	48	57	53	34	34	38	49	40	56	41	39	36	53	52	52	41	36	39	37	41	44	55	54	36	44	47	40	40	41	41	44.0
TRINITY DAM VISTA PT	MAX	76	78	63	61	66	70	72	67	58	58	62	63	61	55	55	45	48	50	53	56	66	70	65	61	58	59	59	57	58	60	63	61.1
	MIN	46	39	33	34	34	35	36	42	37	38	37	41	36	37	41	41	36	34	32	32	37	41	42	42	38	38	40	36	35	37	40	37.6
TULELAKE	MAX	69	65	55	59	64	70	69	66	50	50	56	55	50	50	51	45	46	51	60	69	73	74	73	60	63	63	59	52	61	65	68	60.0
	MIN	33	35	28	26	20	22	27	40	30	32	28	30	23	28	29	20	32	35	24	28	29	28	30	39	28	28	43	33	24	26	25	29.1
UKIAH	MAX	84	70	78	79	82	82	78	72	70	74	82	78	69	60	59	64	60	66	76	87	86	74	64	64	75	65	67	71	82	83	83	73.7
	MIN	50	53	42	38	37	38	42	54	44	52	38	37	39	48	51	50	46	38	36	41	41	49	53	50	46	45	50	45	42	45	45	44.7
WEAVERVILLE RANGER STA	MAX	78	79	79	68	72	75	78	75	57	62	69	69	67	60	62	47	49	50	56	65	76	81	77	65	58	64	60	60	65	70	70	66.5
	MIN	40	35	28	25	24	26	35	38	30	40	30	27	25	35	28	30	34	32	28	32	35	32	39	40	28	32	37	32	29	36	37	32.2
WEED FIRE DEPARTMENT	MAX																																
	MIN																																
WILLITS 1 NE	MAX	76	68	74	74	78	78	75	73	65	72	76	75	70	61	54	60	55	62	71	83	82	78	76	60	72	71	61	67	77	79	82	71.1
	MIN	40	47	34	28	28	29	35	48	42	47	30	30	29	41	50	47	42	36	38	37	38	39	50	46	42	41	50	38	37	41	42	39.4
WILLOW CREEK 1 NW	MAX	79	86	72	75	78	82	80	80	60	60	73	72	76	68	69	69	55	66	63	63	72	77	76	67	67	69	57	58	65	68	68	70.0
	MIN	43	45	39	32	31	31	35	45	45	46	33	33	32	33	35	46	43	46	41	41	38	43	44	40	44	43	53	43	41	43	47	40.5
YREKA	MAX	73	75	60	62	66	71	74	75	61	50	57	62	60	58	58	49	50	51	55	61	72	73	74	64	61	60	67	59	60	64	68	62.9
	MIN	42	40	35	31	28	31	32	42	36	37	32	33	32	33	34	40	35	35	28	31	34	37	37	37	32	33	38	34	33	34	34	34.5
* * *																																	
SACRAMENTO DRAINAGE 02																																	
ADIN RANGER STATION	MAX	76	67	54	61	65	70	69	64	54	55	56	51	54	50	47	49	47	38	60	68	75	73	70	57	66	63	53	57	64	66	69	60.3
	MIN	35	30	22	19	24	27	30	38	28	29	26	22	29	28	29	32	27	21	26	28	28	32	31	35	26	30	34	25	23	26	28	28.0
ALTURAS RANGER STATION	MAX	73	74	52	75	59	63	70	70	54	52	48	52	49	49	50	42	38	45	53	55	66	73	72	62	55	64	61	52	53	62	64	58.3
	MIN	32	31	30	17	18	19	23	28	36	34	27	25	30	28	28	33	34	33	20	25	27	27	28	30	27	22	29	25	21	23	23	26.9
AUBURN	MAX	87	87	75	73	70	77	80	78	69	73	74	75	70	66	59	56	65	67	65	68	79	78	74	64	64	70	68	66	70	72	77	71.5
	MIN	60	52	46	48	48	48	50	50	48	48	44	45	41	42	49	49	48	38	40	41	44	47	46	48	45	45	47	46	45	45	48	46.5
BERRYESSA LAKE	MAX	88	89	79	72	77	78	80	78	73	77	75	73	76	61	61	61	68	67	67	72	81	85	74	61	67	71	67	69	75	80	82	73.7
	MIN	58	54	54	60	46	45	45	48	49	49	58	57	48	52	51	51	47	44	44	46	47	51	51	56	45	45	50	47	49	50	50	49.9
BLUE CANYON WB AIRPORT	MAX	73	60	51	59	61	64	66	51	56	58	56	53	46	39	46	45	41	46	58	65	70	64	58	54	60	58	53	59	67	68	68	57.2
	MIN	48	41	37	37	40	45	48	39	39	38	36	38	35	32	38	34	32	31	33	41	47	47	42	40	42	44	41	40	43	47	51	40.2
BOWMAN DAM	MAX	73	61	55	58	62	64	67	58	55	53	52	55	50	40	46	46	42	46	50	59	66	66	59	59	62	60	58	59	68	68	67	57.5
	MIN	48	41	36	36	38	39	38	41	38	40	36	32	30	31	34	39	31	31	33	40	46	46	40	34	38	39	36	36	43	42	46	38.0
BRANNAN ISLAND	MAX	87	85	78	73	75	78	80	81	72	75	74	74	74	68	65	59	69	68	67	69	72	78	69	66	66	70	67	67	74	74	75	72.5
	MIN	45	57	57	51	41	45	44	51	42	52	54	44	45	48	52	47	50	47	42	41	41	48	40	52	46	46	44	52	44	45	44	47.0
BROOKS FARNHAM RANCH	MAX	89	91	78	73	80	80	83		79	80	75	74		76	58	63	69	67	66	72	83	87	75	65	70	74	71	72	77	81	79	75.4
	MIN	51	48	57	53	37	35	38		42	53	39	52		38	51	50	42	37	46	39	43	43	45	52	40	44	44	42	43	40	40	44.3
BURNEY	MAX	78	78	63	59	70	70	73	71	57	60	56	61	62	57	49	43	44	54	52	62	71	78	76	60	60	64	65	57	63	68	70	62.9
	MIN	33	34	26	19	18	19	22	27	29	31	32	19	21	26	33	37	31	32	21	22	27	28	28	33	26	27	32	26	24	25	26	26.9
CANYON DAM	MAX	78	68	66	62	63	65	67	64	60	57	55	56	54	46	45	48		46	54		65	69	65	60	58	60	57	57	60	60	60	59.5
	MIN	37	37	36	25	23	25	29	38	31	41	31	23	24	31	28	37		28	24		27	31	37	33	28	28	31	29	26	26	24	29.9
CENTERVILLE PH	MAX	91	90	78	77	80	82	84	77	76	75	76	80	79	69	54	65	66	70	73	84	92	92	75	68	76	74	70	75	82	79	84	77.2
	MIN	50	45	38	37	38	39	41	49	48	48	48	49	37	48	45	49	39	35	34	38	44	41	40	51	43	39	37	36	39	37	41	42.0
CHESTER	MAX	78	72	55	63	65	71	66	66	60	56	58	60	58	47	43	48	49	44	62	67	71	72	67	59	60	63	58	62	65	68	68	61.3
	MIN	34	34	27	25	20	23	27	36	32	42	28	30	25	29	32	36	29	28	23	26	31	29	29	34	28	25	31	25	23	26	26	28.8
CHICO EXPERIMENT STA	MAX	89	87	77	76	80	81	78	72	78	76	76	76	72	65	56	67	65	68	71	80	86	85	73	67	71	70	68	73	79	78	80	74.8
	MIN	51	57	40	38	40	37	44	55	45	55	44	41	43	54	51	54	45	38	36	43	47	47	47	54	42	47	46	40	38	48	43	45.5
CLARKSBURG	MAX	88	89	79	75	77	79	82	81	77	76	75	76	74	69	64	68	70	67	69	69	77	78	72	67	68	72	68	71	74	73	75	74.2
	MIN	53	51	51	46	38	38	40	42	45	45	54	42	41	47	52	51	46	41	39	40	39	43	48	50	42	43	48	45	45	42	43	44.8
CLEARLAKE HIGHLANDS	MAX	87	89	74	70	77	78	82	76	69	73	75	73	75	63	53	53	65				82	86	81	62	61	72	71	66	71	79	82	73.0
	MIN	49	44	46	50	30	29	33	35	41	46	52	37	29	32	48	42	39				38	39	39	50	52	35	45	38	35	36	38	40.3
COLFAX	MAX	84	82	67			76	78	69	68	69			72	60	53	59	57			76	79	79	71	64			70	67	72	74	76	70.5
	MIN	56	51	50			42	50	50	46	50			39	44	45	50	43		36		50	45	49	48			42	42	44	45	47	46.3
COLUSA 1 SSW	MAX	90	88	75	76	79	80	78	75	75	75	74	75	71	63	57	71	67	68	71	83	86	80	70	69	70	70	65	73	79	77	78	74.5
	MIN	55	51	55	43	39	38	41	55	48	54	53	49	36	50	51	54	42	46	39	44	45	47	46	52	41	44	43	42	49	42	42	46.3
DAVIS 2 WSW	MAX	89	89	78	74	77	81	82	82	75	77	74	74	76	67	64	58	70	68	67	70	82	82	72	67	69	72	69	71	74	76	76	74.3
	MIN	54	53	54	49	40	41	42	53	50	57	55	54	43	54	53	52	44	43	42	43	44	45	44	57	42	45	44	46	55	42	43	47.8
DEER CREEK POWER HOUSE	MAX	77	76			66	67	69	68	58	61	63			48	51	51	48	50			73		61		60			62		55		
	MIN	42	40			32	32	34	38	36	38	32			32	38	46	38	32			32		35		35			32		34		
DE SABLA	MAX	83	78	69	73	70	72	72	67	65	68	68	67	66	58	59	56	55	60	65	76	82	82	67	59	65	65	60	68	74	73	76	68.3
	MIN	49	48	38	38	41	40	41	44	40	47	34	43	37	38	40	46	35	34	35	40	46	43	42	47	36	39	40	44	37	40	48	41.0
DOBBINS COLGATE	MAX	88	88	87			87	80	75	71	73			73	73	54	61	61			80	80	79	71	72			70	63	65	77	78	74.2
	MIN	55	54	48			46	46	52	45	47			47	43	47	51	44		38		46	46	51	45			40	43	40	43	44	46.1
DOWNIEVILLE RANGER STA	MAX	80	80	69	62	70	70	72	70	57	59	65	65	63	56	46	54	52	57	54	64	70	72	75	64	62	65	65	61	66	68	69	64.6
	MIN	43	42	40	36	30	30	32	36	39	41	45	33	30	31	41	43	38	33	30	30	34	37	38	39	32	32	35	34	32	33	37	35.7
EAST PARK RESERVOIR	MAX	86	89	73	69	73	77	77	76	71	72	71	69	72	63	54	53	65	62	62	72	80	85	76	66	65	71	68	66	72	80	78	71.4
	MIN	52	44	47	44	37	39	42	48	45	48	50	47	35	42	48	47	42	37	34	38	42	45	45	48	38	42	43	40	41	42	42	43.0
FAIRFIELD FIRE STATION	MAX	89		80	78	77	79	82	82	76	78	77	75	77	66	65	61	68	70	70	72	82	81	73	65	67	72	67	73	76	79	77	74.5
	MIN	47	54	59	61	42	46	45	51	49	54	58	46	48	55	51	52	41	45	45	42	46	48	50	56	44	48	43	48	47	45	41	48.6
FOLSOM DAM	MAX	90	89	78	76	78	80	83	82	75	75	75	76	72	69	63	59	70	66	67	70	80	77	75	66	68	71	70	67	73	74	77	73.9
	MIN	56	54	54	54	54	53	56	55	51	52	54	43	44	47	51	51	48	43	43	48	49	52	51	52	48	48	48	49	43	49	53	50.1

See Reference Notes Following Station Index

DAILY TEMPERATURES

Station		Day of Month 1	2	3	4	5	6	7	8	9	10	11	12	13	14	15	16	17	18	19	20	21	22	23	24	25	26	27	28	29	30	31	Average
GEORGETOWN RANGER STA	MAX	83	83	71	65	70	72	74	77	57	66	67	67	65	59	49	52				63	73	79	69	64			68	62	66	70	71	67.8
	MIN	55	48	47	43	41	41	50	49	41	44	41	39	32	39	42	44				33	32	46	48	45			43	39	43	47	51	43.2
GRASS VALLEY NO 2	MAX	84	85	74	67	72	74	77	76	59	68	70	73	65	58	50	53	55	54	60	66	80	82	70	66	61	72	67	63	69	75	75	68.4
	MIN	50	46	45	35	37	39	39	41	42	43	36	37	35	27	45	44	44	34	33	34	40	42	42	42	38	38	41	39	37	39	41	39.5
HAT CREEK PH NO 1	MAX	81	82	63	64	70	71	75	71	60	62	57	62	61	60	50	44	50	54	61	70	73	79	77	65	62	66	65	59	63	69	70	65.0
	MIN	34	33	26	21	19	20	26	37	30	38	24	21	25	30	33	37	29	32	23	26	30	29	30	33	27	29	36	26	24	26	26	28.4
JESS VALLEY	MAX	67	64	50	56	61	68	73	62	57	48	53	51	52	49	43	43	39	42	53	65	71	71	67	57	63	63	56	50	59	63	65	57.5
	MIN	33	26	26	19	26	23	31	35	32	30	22	20	26	28	27	33	30	28	20	26	31	31	31	35	24	32	36	28	22	24	25	27.7
LAKEPORT	MAX	87	79	70	72	73	75	74	76	72	71	72	72	69	61	53	62	60	62	67	78	83	83	77	65	65	70	67	72	73	74	77	71.3
	MIN	47	39	46	39	34	35	39	52	40	48	40	34	35	43	48	46	40	35	33	37	49	42	47	50	36	43	44	38	38	41	40	41.2
LAKESHORE	MAX	86	72	71	77	80	79	74	65	66	69	73	73	63	60	52	54	61	62	72	83	88	72	66	62	73	66	61	73	82	83	84	71.0
	MIN	54	48	43	41	39	37	41	48	40	52	41	44	42	45	48	46	40	36	36	42	50	43	58	55	44	39	43	36	43	52	54	44.5
LAKE SPAULDING	MAX	75	77	56	60	64	66	69	61	58	58	56	56	50	45	46	46	43	43	55	63	69	66	61	57	63	62	55	60	68	67	71	59.5
	MIN	40	35	36	35	34	31	33	37	32	38	35	35	26	32	35	40	32	25	26	30	35	41	33	32	29	30	30	27	35	31	45	33.4
LAKE SPAULDING DAM	MAX																																
	MIN	44	39	33	34	36	36	38	38	34	38	47	34	31	30	34																	
MANZANITA LAKE	MAX	70	72	50	47	55	59	63	61	46	52	51	51	52	49	41	44	42	41	35	52	62	67	68	59	46	60	57	47	52	58	62	53.9
	MIN	39	33	29	29	27	26	31	36	32	31	27	27	27	28	30	29	28	28	29	32	35	37	32	34	24	26	33	28	33	33	36	30.6
MARYSVILLE	MAX	90	93	79	77	80	83	83	79	76	79	76	76	76	71	60	58	72	70	70	74	83	85	76	69	70	74	72	70	75	78	76	75.8
	MIN	56	57	52	45	44	44	44	56	50	54	49	45	43	51	50	49	44	42	41	42	46	48	48	53	43	47	47	45	46	45	43	47.4
MC CLOUD	MAX	75	77	60	61	70	73	72	67	53	55	58	62	67	55	55	43	48	55	60	66	75	80	78	62	55	66	62	56	65	70	72	63.6
	MIN	38	30	26	25	25	27	30	33	31	34	26	24	26	32	36	40	37	30	26	33	35	35	33	35	35	29	33	27	28	34	35	31.2
MINERAL	MAX	72	74	61	53	58	63	65	65	57	55	57	56	56	49	42	45	44	43	46	57	66	69	68	61	55	60	61	52	56	64	65	57.9
	MIN	37	30	32	27	26	28	31	39	31	34	32	30	21	28	34	35	31	27	25	26	37	37	32	33	26	26	33	27	28	30	35	30.6
MONTICELLO DAM	MAX	88	89	79	72	79	78	80	79	72	77	74	74	75	61	60	60	68	67	65	73	83	85	73	62	67	73	69	72	75	80	80	73.8
	MIN	56	53	52	54	43	41	42	45	47	47	56	50	47	53	50	49	46	44	43	45	46	48	48	55	46	49	49	48	47	47	46	48.1
MOUNT SHASTA WB CITY	MAX	73	56	57	63	68	69	65	50	54	52	57	59	53	52	43	47	50	49	59	67	73	75	59	56	63	61	53	58	61	63	66	59.1
	MIN	47	41	32	26	27	32	35	33	31	34	31	27	29	33	39	39	36	38	33	40	37	38	38	37	31	34	38	33	31	37	36	34.6
NEVADA CITY	MAX	78	78	70	62	66	69	71	71	58	64	65	66	63	56	49	53	56	53	55	58	73	78	66	63	60	63	63	61	61	67	67	64.0
	MIN	43	43	41	29	29	30	32	34	38	40	32	30	30	30	44	45	43	31	29	30	33	37	37	38	34	34	36	34	30	31	35	34.9
ORLAND	MAX	90	91	76	74	78	81	82	78	74	78	75	75	76	68	58	55	69	67	67	75	84	88	76	63	70	78	70	65	75	81	80	74.7
	MIN	57	55	54	54	42	41	42	43	53	49	53	56	39	44	49	51	42	44	45	46	48	46	47	51	44	45	45	43	51	43	52	47.5
OROVILLE	MAX	90	90	78	77	78	80	82	78	72	77	77	76	75	68	58	62	68	66	71	78	85	89	75	68	68	73	70	67	74	77	78	75.0
	MIN	57	56	53	47	45	46	48	59	52	56	49	45	45	55	53	53	49	43	43	46	49	51	49	58	45	51	48	44	46	46	46	49.5
PARADISE	MAX	83	83	72	70	70	72	75	73	63	69	71	72	68	57	51	53	59	58	63	66	80	85	71	64	60	66	67	62	69	76	73	68.4
	MIN	59	52	49	48	49	50	53	50	47	50	49	52	46	49	47	47	42	40	42	44	47	51	48	49	43	45	47	46	42	48	47	47.7
PLACERVILLE	MAX	83	82	71	67	71	77	75	77	62	67	68	71	67	62	57	55	58	59	55	61	73	72	70	61	63	67	65	64	65	67	70	67.2
	MIN	50	46	41	35	37	38	40	44	42	44	36	35	36	38	48	48	44	34	34	35	36	40	40	41	38	39	40	39	35	39	41	39.8
PLACERVILLE IFG	MAX	83	81	66	69	73	76	77	73	63	66	70	67	62	59	53	56	55	54	59	71	74	71	68	62	61	65	63	64	68	71	74	67.0
	MIN	60	51	47	46	48	51	52	52	46	50	43	45	42	44	41	51	41	38	40	41	45	51	50	47	45	49	48	45	49	50	56	47.2
PLATINA	MAX	86	82	65	68	71	74	76	74	68	67	66	71	68	65	65	52	56	58	62	79	84	82	80	69	68	69	69	65	76	78	81	70.8
	MIN	56	49	35	43	48	30	35	34	41	38	35	26	27	58	44	39	36	39	41	32	41	39	39	36	35	36	39	43	40	41	38	39.1
PORTOLA	MAX	79	77	72	68	64	69	71	65	71	60	58	58	58	51	44	49	45	46	56	61	62	68	71	62	63	64	61	60	63	66	65	62.2
	MIN	33	38	35	22	17	18	19	22	19	35	33	18	25	33	31	40	33	33	22	25	24	28	28	28	23	25	28	24	22	23	25	26.7
QUINCY	MAX	85	87	75	64	73	74	78	69	66	67	70	67	67	60	51	53	55	54	57	65	74	77	77	70	68	66	66	64	68	69	72	68.0
	MIN	36	37	32	22	19	20	25	35	32	39	30	21	22	36	38	40	31	34	26	25	30	28	36	35	30	29	32	32	23	24	25	29.8
RED BLUFF WB AIRPORT	MAX	91	76	74	77	80	80	74	72	75	74	77	76	66	60	55	63	64	66	75	84	90	74	65	67	72	69	64	73	81	82	85	73.6
	MIN	60	59	52	48	45	45	43	57	52	56	54	49	41	47	51	51	44	46	44	49	51	49	48	51	47	47	48	44	49	46	53	49.2
REDDING FIRE STA NO 2	MAX	91	89	79	78	81	81	80	75	73	74	75	74	72	64	59	58	64	66	77	86	91	89	74	68	74	72	68	74	81	84	87	76.1
	MIN	57	56	49	52	49	51	51	54	50	58	54	57	48	50	51	51	48	44	47	55	62	49	50	56	50	49	51	46	55	57	59	52.1
ROCKLIN	MAX	88	92	78	80	79	81	82	81	76	75	76	76	76	72	63	60	71	67	69	68	82	79	76	67	68	72	71	71	74	75	78	74.9
	MIN	51	50	52	45	44	43	42	46	43	47	48	36	40	44	52	51	44	38	39	38	42	48	48	50	39	45	45	39	36	42	43	44.2
SACRAMENTO WB AIRPORT	MAX	89	80	76	77	80	82	81	76	75	76	77	75	69	63	59	71	67	70	69	79	79	73	67	68	72	70	70	75	75	75	79	74.0
	MIN	54	51	57	48	42	45	46	49	49	58	54	42	45	54	53	53	46	44	38	42	44	48	50	50	44	47	50	44	46	45	46	47.9
SACRAMENTO WB CITY	MAX	90	76	74	76	81	82	79	76	78	74	74	76	68	64	58	69	67	68	70	80	81	74	68	68	73	70	72	73	76	77	81	74.0
	MIN	58	58	56	45	47	46	48	56	51	57	53	50	50	54	53	57	50	44	44	46	50	54	53	58	43	53	52	48	50	50	52	51.2
SHASTA DAM	MAX	85	86	69	70	72	74	77	72	68	66	68	70	69	62	62	51	54	58	61	68	79	82	73	65	62	58	65	64	62	74	76	68.5
	MIN	60	56	51	52	53	51	52	52	49	49	54	54	53	49	49	48	47	46	47	47	58	55	52	53	51	49	51	47	48	56	61	51.6
SIERRA CITY	MAX	78	81	70	57	65	69	72	76	70	62	63	59	62	56	42	51	48	49	47	60	67	73	72	66	63	68	67	60	67	73	73	64.1
	MIN	41	41	37	32	34	35	38	48	35	40	36	33	27	31	34	39	34	32	28	33	43	44	35	30	30	32	30	31	36	40	42	35.5
SIERRAVILLE RANGER STA	MAX	75	80	65	54	59	63	71	73	56	62	57	57	58	54	45	72	49	49	44	56	65	73	70	65			66	59	63	62	64	61.6
	MIN	35	37	29	24	19	21	26	38	31	38	26	21	24	35	34	36	32	33	24	25	31	30	30	27			24	26	22	24	28	28.6
SODA SPRINGS 1 E	MAX	70	58	43	52	59	63	65	46	51	52	46	50	44	34	40	35	37	36	43	50	58	64	54	50	58	54	48	53	59	60	58	51.3
	MIN	35	30	28	25	28	32	34	30	36	27	28	28	29	29	29	27	25	23	29	29	33	30	32	27	28	28	27	28	28	32	34	29.3
STONY GORGE RESERVOIR	MAX	91	84	74	75	79	80	77	73	75	74	72	72	72	64	55	64	63	65	74	83	87	87	73	67	71	72	67	73	80	81	85	74.5
	MIN	53	44	55	45	39	39	45	55	46	47	53	38	37	47	49	50	41	38	35	40	48	45	45	52	40	45	44	41	40	44	44	44.6
STRAWBERRY VALLEY	MAX	78	69	60	65	67	70	70	57	62	65	63	60	52	45	48	49	50	53	63	70	76	66	62	56	65	63	56	63	70	70	75	62.5
	MIN	45	41	40	36	34	34	36	42	34	43	36	37	30	38	39	45	39	30	31	37	46	42	38	44	32	36	37	34	40	37	48	38.1
TURNTABLE CREEK	MAX	85	90	69	69	76	81	80	73	67	66	68	71	69	65	59	53	54	64	61	71	84	84	75	68	63	75	73	64	72	78	77	71.1
	MIN	58	55	50	50	52	51	52	51	49	49	51	54	49	47	47	48	44	46	44	44	59	52	50	50	51	49	48	47	54	61	60	50.7
TWIN LAKES	MAX	62	61	48	37	50	54	57	56	48	51	51	43	40	39	40	39	34	32	31	46	52	58	56	51	49	53	47	50	57	57	56	48.5
	MIN	38	29	26	26	24	26	30	42	29	36	23	23	32	28	29	26	24	18	20	28	38	38	30	37	29	26	33	27	29	29	33	29.2
VACAVILLE	MAX	90	85	82	79	78	81	80	79	80	76	75	76	73	64	62	69	68	69	69	82	82	77	66	69	73	70	73	76	79	76	79	75.4
	MIN	53	49	54	60	37	37	41	41	44	51	51	48	49	52	52	55	46	40	40	40	39	40	49	51	43	43	43	46	49	42	45	46.1
VOLTA POWER HOUSE	MAX	83	80	68	70	75	75	76	66	66	68	71	71	67	55	51	52	56	58	70	77	85	84	70	60	66	66	61	67	76	76	80	69.2
	MIN	53	47	43	40	45	46	49	48	43	52	45	40	41	44	43	47	38	37	42	48	48	48	45	47	40	44	45	40	45	48	52	44.9
WHISKEYTOWN RES	MAX	86	86	71	69	74	77	77	72	67	67	70	72	71	62	60	50	55	60	62	73	80	87	71	63	63	71	66	60	71	70	82	69.8
	MIN	59	52	45	46	45	45	46	50	50	50	50	51	43	45	48	47	42	43	42	43	52	48	48	48	40	46	46	45	48	53	50	47.3

See Reference Notes Following Station Index

Station		Day of Month 1	2	3	4	5	6	7	8	9	10	11	12	13	14	15	16	17	18	19	20	21	22	23	24	25	26	27	28	29	30	31	Average
WILLIAMS	MAX	88	92	77	74	76	79	82	79	74	77	76	74	74	68	58	57	70	67	67	72	83	72	76	65	70	71	70	69	75	81	78	73.9
	MIN	54	53	55	47	41	45	45	46	50	50	50	49	42	43	52	51	45	42	42	43	48	48	46	52	44	46	44	45	45	44	45	46.8
WILLOWS	MAX	90	90	77	75	77	79	82	76	76	77	76	76	76	61	57	55	69	66	67	74	85	88	74	62	68	73	70	65	76	79	80	74.1
	MIN	57	55	56	53	41	41	42	52	50	50	55	57	39	42	51	52	43	44	43	44	49	46	48	50	44	46	46	45	50	44	52	48.0
WILLOWS USBR	MAX	90	90	76	75	78	81	80	76	76	76	74	74	75	66	58	70	71	68	72	85	88	88	74	72	72	68	72	75	86	79	84	76.4
	MIN	60	50	56	43	41	49	42	54	51	54	57	49	37	49	50	48	41	42	44	41	46	52	55	54	47	46	45	47	50	45	51	48.3
WINTERS	MAX	90	92	81	76	78	80	83	80	77	80	78	76	77	66	63	58	71	68	67	72	83	85	74	68	70	74	70	73	77	80	78	75.6
	MIN	58	54	52	56	43	41	44	53	48	53	55	56	44	52	52	51	49	47	43	41	45	47	47	48	45	44	48	48	56	44	45	48.7
WOODLAND 1 WNW	MAX	89	91	79	75	76	79	82	78	76	77	75	76	76	72	61	57	71	66	68	71	83	79	73	67	69	72	71	69	74	75	77	74.3
	MIN	56	53	56	50	43	42	43	51	50	56	53	55	44	52	52	52	45	46	44	46	45	46	46	49	44	47	46	46	55	44	43	48.4
* * *																																	
NORTHEAST INTERIOR BASINS 03																																	
BOCA	MAX	75	79	64	49	56	62	72	75	60	60	56	52	57	55	40	46	49	44	40	52	58	64	70	65	60	63	65	58	58	63	62	59.0
	MIN	29	31	26	18	12	12	15	27	20	30	28	14	15	8	30	31	28	26	20	20	20	22	28	27	23	23	25	21	18	19	21	22.2
BODIE	MAX	73	59	43	48	56	68	60	63	61	54	44	48	49	38	41	47	36	30	47	45	51	59	57	58	58	58	56	51	57	60	59	52.7
	MIN	25	39	23	4	3	5	4	27	24	32	14	12	15	12	29	34	18	21	4	22	28	32	35	18	14	14	15	32	10	13	13	19.1
BRIDGEPORT	MAX	79	72	57	53	60	66	74	65	61	68	62	57	56	45	47	55	46	47	50	55	61	67	62	66	65	61	65	60	59	60	61	60.1
	MIN	25	43	32	12	7	8	11	18	14	12	11	6	11	26	32	39	28	21	17	11	13	16	17	18	13	14	16	15	12	9	8	17.3
CEDARVILLE	MAX	72	75		51	55	62	68	68	55	54		51	52	35	44	42	49	45	47	56	64	77	70	66	59	59	59	52	54	60	62	57.3
	MIN	38	35	30	23		25	30	35	36	33		28	26	26	27	31	34	33	24	30	34	33	34	39	27	28	34	36	31	29	30	31.0
DONNER MEMORIAL ST PK	MAX	73	75	63	46	53	59	65	58	49	44	42	41	40	38	42	46	44	42	38	50	58	64	68	62	58	64	63	54	58	63	64	54.3
	MIN	22	34	27	21	19	20	21	25	27	32	29	18	19	24	32	34	30	28	20	20	25	28	28	28	25	25	29	24	20	23	24	25.2
DOYLE 5 SSE	MAX	82	75	55	58	62	68			63	60	63	55	59	51	45	55	51	46	55	62	66	70	70	65	59	60	63	56	59	61	62	60.6
	MIN	40	42	36	23	25	23			36	40	29	23	32	28	31	39	35	36	25	27		32	40	35	29	32	36	34	24	25	27	31.6
FLEMING FISH AND GAME	MAX	81	73	58	59	64	67	67	64	64	62	57	57	58	52	46	56	52	52	55	64	68	69	69	66	61	60	62	59	59	62	64	61.5
	MIN	39	40	32	29	24	21	27	44	37	42	29	22	34	40	33	37	33	37	25	27	31	33	34	35	26	27	32	31	24	25	26	31.5
FORT BIDWELL	MAX	75	63	56	62	65	70	65	59	54	54	55	49	45	51	40	46	47	52	59	68	77	74	69	67	62	63	55	60	61	65	68	59.9
	MIN	38	35	33	22	24	25	28	40	35	31	25	23	25	31	25	32	34	35	22	28	33	33	34	45	39	27	36	37	26	27	27	30.8
MONO LAKE	MAX	80	71	59	55	60	65	70	73	70	67	52	59	60	51	48	53	55	45	48	59	62	66	64	55	62	56	64	63	60	63	65	60.6
	MIN	41	46	33	18	23	30	31	41	35	35	22	21	28	32	35	39	35	25	26	22	28	31	31	33	27	30	30	32	25	30	27	30.4
SQUAW VALLEY	MAX	72	76	64	45	55	59	68	71	64	57	53	47	51	51	40	48	43	43	31	50	57	52	62	62	57	63	61	54	60	63	64	56.2
	MIN	34	33	27	23	19	20	21	22	27	28	28	18	17	31	31	32	29	26	19	19	22	27	28	29	25	26	30	25	21	23	24	25.3
SUSANVILLE AIRPORT	MAX	82	60	54	57	61	66	67	57	63	56	56	55	57	52	39	55	50	49	57	61	68	68	69	64	63	62	62	64	60	63	64	60.0
	MIN	38	38	32	21	20	21	27	46	37	42	30	19	27	38	32	36	32	37	23	26	30	31	38	41	24	30	34	27	24	26	27	30.8
TAHOE CITY	MAX	69	72	61	45	53	51	59	65	54	55	52	45	53	50	39	46	46	40	40	46	50	55	57	58	57	55	59	53	54	52	53	53.0
	MIN	40	35	29	31	27	29	30	40	31	34	31	26	28	32	31	38	30	28	25	26	35	33	32	33	29	30	33	30	27	28	30	31.0
TAHOE VALLEY FAA AP	MAX	72	65	54	47	52	60	65	60	57	52	45	51	49	44	44	42	38	35	42	49	56	58	58	56	59	60	54	54	56	56	58	53.2
	MIN	30	31	28	28	16	18	23	46	32	39	28	14	23	31	31	34	26	24	17	24	31	27	26	25	25	26	27	23	21	22	23	26.4
TERMO	MAX	77	63	59	55	58	68	71	54	67	50	52	52	52	49	39	47	44	43	47	63	70	71	64	58	59	61	54	54	63	64	63	57.8
	MIN	31	27	30	13	18	16	21	38	28	33	11	15	25	20	27	32	29	32	25	20	25	23	26	34	17	22	31	23	22	15	19	24.1
TRUCKEE RANGER STATION	MAX	72	76	64	49	55	60	67	71	56	58	54	50	55	52	38	46	44	32	37	50	56	64	67	61	58	62	63	54	56	62	62	56.5
	MIN	32	37	29	21	17	19	24	34	27	35	28	17	25	30	32	33	29	31	19	22	30	28	28	31	25	26	31	25	21	23	24	26.9
WOODFORDS	MAX	79	79	65	58	58	65	70	63		63	51	55	56	47	43	52	47	45	49	56	61	65	66	61	61	60	62	58	58	59	59	59.0
	MIN	49	48	36	24	25	32	39	42		19	27	27	23	36	34	39	31	29	29	29	32	39	43	39	37	38	39	34	32	35	35	34.0
* * *																																	
CENTRAL COAST DRAINAGE 04																																	
AVILA BEACH	MAX	103	88	89	84	87	87	98	90	88	81	82	80	71	67	74	67	69	69	80	84	76	73	75	63	72	70	84	85	95	89	90	81.0
	MIN	51	51	47	47	45	50	56	47	59	60	54	46	47	44	47	54	52	45	45	47	43	45	52	49	46	53	48	58	57	51	49	49.8
BEN LOMOND NO 3	MAX	90	79	75	82	83	85	85	73	77	74	78	79	66	65	61	69	63	67	71	77	75	61	56	64	72	64	70	73	79	80	83	73.4
	MIN	48	50	55	55	40	42	43	48	45	52	57	38	46	48	54	57	46	43	38	37	42	49	52	52	42	47	51	45	45	45	45	47.0
BERKELEY	MAX	75	73	76	77	79	80	75	70	70	68	75	76	63	63	60	65	65	65	71	71	74	62	61	63	67	60	65	71	75	78	79	70.1
	MIN	57	56	57	58	54	56	56	56	53	56	51	54	52	56	53	56	52	50	50	50	54	53	58	55	49	53	55	51	51	51	56	53.8
BURLINGAME	MAX	73	75	71	76	76	77	74	75	69	69	70	73	72	70	72	69	70	63	68	76	76	76	63	65	67	65	64	66	75	74	78	71.2
	MIN	55	44	55	47	45	48	48	45	50	55	59	44	55	41	44	53	43	36	34	35	55	49	51	56	46	51	55	49	48	38	39	47.5
CARMEL VALLEY	MAX	80	71	75	84	84	84	85	72	76	74	80	82	76	70	69	70	65	66	73	79	78	68	72	68	71	69	70	73	82	85	84	75.3
	MIN	45	44	43	42	44	46	48	46	43	48	41	44	44	46	53	58	48	51	39	41	46	38	43	52	47	46	44	44	43	48	49	45.6
CROCKETT	MAX	84	84	77	75	77	78	80	75	72	74	73	77	75	65	63	63	68	65	71	70	76	75	65	60	65	70	64	69	75	76	76	72.2
	MIN	58	57	58	55	45	47	47	52	49	51	49	46	47	56	53	54	51	52	50	45	46	54	55	56	49	51	54	49	52	49	50	51.2
FORT ORD	MAX	67	63	74	79	80	80	73	65	67	66	73	74	67	64	67	64	62	61	66	68	69	60	63	61	64	59	62	65	74	75	79	68.1
	MIN	52	53	43	46	43	44	43	47	47	54	45	42	47	48	54	55	51	43	40	39	39	51	52	52	41	45	49	49	42	45	45	46.6
GILROY	MAX	87	85	72	76	80	82	84	85	73	75	75	77	79	68	67	66	70	65	68	70	74	77	63	66	66	72	60	68	71	77	77	73.4
	MIN	49	51	46	46	40	41	42	43	47	53	52	38	44	48	52	51	48	42	39	39	42	41	50	51	46	46	50	48	41	41	42	45.5
HALF MOON BAY	MAX	72	74	73	66	62	63	70	66	61	61	60	71	70	62	61	63	65	67	69	63	60	70	65	64	64	68	63	65	66	70	78	66.2
	MIN	44	52	42	44	47	46	46	44	46	46	51	48	42	44	49	43	41	40	42	43	42	43	46	52	51	42	48	46	47	43	44	45.3
HOLLISTER 1 SW	MAX	86	80	78	82	82	88	82	76	76	76	80	79	75	67	66	69	69	67	70	75	79	73	67	66	73	70	68	73	78	81	83	75.3
	MIN	43	45	40	36	34	36	36	41	42	50	40	32	39	42	52	57	49	46	36	35	37	46	55	52	44	43	48	49	37	37	36	42.4
KING CITY	MAX	85	80	76	78	83	86	85	76	77	78	79	81	79	69	67	74	69	67	71	73	79	77	68	67	73	74	69	74	79	81	84	76.1
	MIN	44	52	41	38	37	37	38	41	45	43	39	36	36	37	53	57	45	39	35	35	36	43	40	45	40	48	45	47	37	37	39	41.5
LIVERMORE COUNTY F D	MAX	88	85	77	78	81	83	84	78	75	76	78	79	76	65	65	70	67	67	72	75	83	83	79	67	72	71	68	75	78	78	80	75.9
	MIN	47	51	53	53	37	39	39	51	41	54	54	41	40	51	51	54	49	39	38	38	41	44	51	54	41	43	47	42	41	41	41	45.4
LOS GATOS	MAX	82	77	75	78	82	83	81	72	74	73	75	79	70	66	63	72	65	67	70	76	81	76	64	66	70	66	68	72	77	78	81	73.5
	MIN	50	50	48	46	40	43	44	49	45	52	55	41	46	51	50	56	48	43	39	39	44	44	50	54	50	46	51	49	43	43	44	46.9
MARTINEZ FIRE STATION	MAX	84	83	76	75	77	72	78	78	72	73	74	75	75	62	62	62	74	65	69	70	74	77	69	64	65	69	65	69	74	74	75	72.0
	MIN	57	57	58	53	43	44	45	47	49	50	56	45	45	53	53	52	49	45	45	42	43	47	55	57	40	41	53	47	44	45	48	48.6

See Reference Notes Following Station Index

DAILY TEMPERATURES

Station		Day of Month 1	2	3	4	5	6	7	8	9	10	11	12	13	14	15	16	17	18	19	20	21	22	23	24	25	26	27	28	29	30	31	Average
MONTEREY	MAX	65	64	72	82	84	84	76	68	74	69	78	75	66	66	68	65	64	63	71	75	75	60	63	61	67	62	63	69	77	80	83	70.6
	MIN	52	51	47	51	55	56	55	52	50	55	49	55	49	52	53	56	52	49	47	49	49	47	51	54	47	50	50	49	50	55	52	51.3
MONTEREY NALF	MAX	64	62	66	79	78	75	71	66	65	64	71	76	67	65	69	67	63	62	65	67	70	63	65	60	63	62	60	64	67	77	80	67.5
	MIN	54	53	46	46	50	54	52	50	48	55	49	51	49	53	54	59	54	51	45	46	49	49	49	55	45	48	48	48	48	51	49	50.3
MORRO BAY FIRE DEPT	MAX																																
	MIN																																
MOUNT DIABLO N GATE	MAX	85	86	74	76	73	77	80	78	66	72	69	68	75	57	55	55	53	58	63	66	71	76	71	57	60	69	65	63	68	73		68.6
	MIN	58	51	51	51	55	48	50	55	50	50	48	48	43	44	48	50	45	45	46	48	55	53	47	47	47	45	49	48	49	52		49.2
MOUNT HAMILTON	MAX	77	72	60	63	67	68	72	65	62	58	59	62	58	47	51	52	50		55	63	66	66	59	55	64	62	60	58	64	70	72	61.9
	MIN	59	47	40	42	54	48	53	43	47	42	38	44	34	37	42	43	39		34	43	53	53	46	39	44	48	45	42	47	55	56	45.2
NACIMIENTO DAM	MAX	93	92	83	77	79	81	84	87	81	79	80	77	79	66	69	65	70	68	67	71	75	82	74	68	62	74	69	74	75	79	82	76.2
	MIN	48	48	42	40	41	41	43	42	45	44	44	40	35	36	40	55	46	40	38	37	40	39	42	40	43	46	45	46	41	40	42	42.2
NEWARK	MAX	75	76	70	77	80	82	83	78	69	70	72	79	80	63	65	65	70	67	59	71	75	77	67	67	68	71	68	67	70	76	75	72.0
	MIN	56	56	54	58	56	57	57	59	50	53	60	54	55	54	55	57	54	52	52	51	48	50	52	57	55	57	55	56	56	50	53	54.5
OAKLAND WB AIRPORT	MAX	71	71	77	77	76	78	75	67	69	69	77	71	65	63	62	66	62	62	68	70	68	62	63	62	63	60	63	65	68	78	78	68.6
	MIN	57	54	58	55	49	51	51	57	51	57	55	47	50	58	56	58	52	46	47	47	51	53	58	53	51	55	55	50	48	50	51	52.6
PALO ALTO CITY HALL	MAX	83	79	78	77	80	81	82	81	73	72	75	78	78	64	65	65	65	64	67	71	74	79	66	65	67	70	61	68	72	79	79	72.8
	MIN	51	50	52	45	41	43	43	47	46	48	58	40	45	54	55	55	47	44	40	40	41	45	54	56	44	47	50	47	45	45	45	47.2
PASO ROBLES	MAX	92	90	82	81	84	86	88	85	81	82	82	81	71	70		71	69	70	73	79	83	76	71	69	75	75	74	76	81	83	87	78.9
	MIN	43	48	40	32	31	30	33	39	40	40	34	32	30	35		56	46	38	35	31	31	33	51	39	42	41	44	49	35	32	34	38.1
PASO ROBLES FAA AP	MAX	92	82	77	79	82	84	87	80	79	80	78	79	67	67	67	71	68	67	70	77	80	68	69	60	73	68	72	75	79	82	85	75.6
	MIN	45	51	40	36	36	35	37	43	43	42	40	34	35	36	36	50	46	38	35	33	35	36	45	43	43	42	44	47	36	37	38	40.5
PINNACLES NAT MONUMENT	MAX	92	91	80	81	84	86	89	82	79	78	79	81	79	69	69	70	65	65	73	77	82	76	72	77	73	73	75	72	82	87	86	78.2
	MIN	48	49	42	48	39	40	41	45	43	44	40	36	32	39	50	56	44	36	34	34	38	36	38	40	44	38	39	42	43	39	41	41.2
PISMO BEACH	MAX	88	75	81	79	77	80	87	85	85	85	79	79	77	66	69	69	68	66	70	71	69	68	68	65	65	65	79	78	85	78	75	75.2
	MIN	50	50	47	49	46	49	49	49	59	60	53	49	49	49	54	58	53	46	43	45	45	49	56	48	47	53	49	57	57	53	51	50.7
POINT PIEDRAS BLANCAS	MAX	62	61	65	74	74	74	68	77	66	65	72	69	64	66	64	63	64	63	65	67	58	61	63	63	65	62	68	67	68	70	70	66.4
	MIN	52	54	49	48	52	53	52	55	54	54	49	54	50	49	54	50	53	49	45	49	48	49	55	50	49	53	51	51	51	53	54	51.3
PORT CHICAGO NAVAL DEP	MAX	86	81	78	77	77	80	79	76	74	75	75	76	75	64	63	71	67	69	70	75	80	77	65	67	70	69	69	74	71	76	78	73.7
	MIN	55	52	50	52	39	40	41	53	43	51	58	40	41	54	52	53	47	41	40	39	42	40	53	55	40	44	50	43	40	41	43	46.2
PRIEST VALLEY	MAX	90	83	72	77	77	78	84	79	75	75	75	75	67	65	61	64	64	61	68	70	77	73	67	66	71	72	70	72	73	76	79	72.8
	MIN	42	44	42	34	29	31	31	38	36	34	36	28	27	30	48	53	49	32	28	28	31	33	34	33	38	32	33	35	32	30	34	35.0
REDWOOD CITY	MAX	85	76	76	79	81	82	79	73	75	74	76	78	76	65	63	74	67	69	71	77	80	74	64	65	70	68	68	73	78	78	81	74.0
	MIN	49	50	47	48	39	42	42	49	47	55	56	39	44	54	53	54	46	42	40	39	43	48	54	54	48	47	51	44	42	44	43	46.9
RICHMOND	MAX	73	75	76	74	81	80	81	76	73	74	74	76	79	64	64	63	65	65	68	74	71	76	67	63	64	70	62	68	74	79	79	71.9
	MIN	57	54	56	56	47	48	49	52	52	55	59	50	54	58	54	57	52	50	50	48	50	53	57	56	46	47	55	50	51	52	53	52.5
SAINT MARYS COLLEGE	MAX	82	74	71	73	80	78	78	72	72	71	71	72	61	61	59	63	63	65	65	71	76	71	65	65	66	60	66	64	70	72	74	69.4
	MIN	51	50	46	47	35	38	40	51	41	54	53	35	43	53	51	53	42	39	36	36	40	47	45	52	40	43	48	50	38	42	43	44.6
SALINAS 2 E	MAX	75	69	78	76	86	86	82	72	75	72	80	81	71	69	68	69	65	65	70	71	72	64	72	66	73	63	68	71	78	82	85	73.4
	MIN	48	53	43	47	43	46	45	45	44	54	41	41	45	46	52	52	51	42	39	39	39	48	49	49	40	51	43	47	40	40	40	45.2
SALINAS FAA AP	MAX	74	68	78	81	83	84	80	70	74	71	79	79	68	66	67	68	65	65	69	75	76	63	66	63	70	62	67	70	78	82	83	72.4
	MIN	51	52	46	47	48	48	47	47	46	51	45	46	47	49	55	53	49	43	41	42	45	50	51	48	42	47	45	49	41	48	50	47.4
SAN ANTONIO MISSION	MAX	92		81	77	79	82	87	84		88	78	78	75	69	67	69	69	65	70	75	81	80	76	66	73	73	75	74	80	82		76.6
	MIN		42	43	39	36	36	36	42		41	39	34	29	34	53	55	41	33	34	33	35	37	38	36	37	37	37	38	35	36		38.1
S F RICHMOND SUNSET	MAX	64	63	76	77	79	78								63	61	62	62	64	67	65	67	59	60	64	66	61	61	62	73	77	80	67.1
	MIN	54	50	53	57	48	49								52	54	53	53	54	54	54	54	53	55	54	47	47	53	47	47	49	51	51.8
SAN FRANCISCO WB AP	MAX	70	68	79	77	79	80	74	68	69	69	74	75	65	63	64	70	64	65	70	74	76	63	63	66	68	62	65	67	75	76	78	70.2
	MIN	56	55	55	53	47	50	50	56	52	55	54	46	54	56	56	56	53	48	46	47	50	51	57	55	53	52	55	50	48	51	52	52.2
S F FEDERAL BUILDING	MAX	68	67	73	75	78	77	71	65	67	68	74	74	62	61	63	65	60	62	69	71	74	61	61	62	67	60	62	68	77	77	79	68.3
	MIN	56	54	58	60	58	58	56	57	56	57	60	53	54	56	54	56	54	52	52	52	54	54	56	54	52	55	56	54	54	58	58	55.4
SAN GREGORIO 2 SE	MAX	66	64	74	77	78	81	76	66	68	65	73	75	63	64	61	69	63	62	68	69	71	63	61	61	64	63	64	64	72	77	79	68.4
	MIN	45	44	38	41	41	41	40	45	40	50	49	38	44	54	53	54	45	42	37	36	41	42	55	50	42	45	50	43	40	43	45	44.3
SAN JOSE	MAX	79	75	75	77	79	81	79	72	72	72	76	77	76	66	65	69	69	66	69	76	76	76	66	66	69	68	66	69	77	75	78	72.7
	MIN	53	55	46	56	44	47	47	52	49	56	58	44	49	54	55	58	52	47	43	43	47	48	55	57	51	50	53	55	45	46	47	50.4
SAN LUIS OBISPO POLY	MAX	90	82	75	79	83	86	[illegible]	89	79	80	76	81	82	71	69	71	65	66	66	72	79	75	68	70	65	74	65	77	77	83	88	76.5
	MIN	51	51	49	54	46	49	53	51	54	56	53	45	40	39	43	54	50	46	46	49	43	46	46	45	45	48	49	54	56	49	50	48.7
SAN MATEO	MAX	81	72	76	80	81	82	76	71	72	71	77	79	72	65	63	69	70	70	73	80	82	70	64	65	73	63	67	69	82	80	81	73.4
	MIN	55	51	49	46	45	45	45	48	48	53	55	42	46	54	52	56	50	44	42	43	46	48	57	53	46	54	54	46	45	47	47	48.8
SANTA CLARA UNIVERSITY	MAX	79	74	75	78	81	81	79	71	74	73	77	79	76	65	65	71	68	67	70	76	78	72	65	74	70	85	67	70	77	76	79	73.9
	MIN	53	52	49	51	45	48	48	52	49	55	58	47	50	55	54	58	50	46	43	44	47	48	55	57	51	50	52	53	45	47	49	50.4
SANTA CRUZ	MAX	82	78	78	83	84	88	86	77	75	77	80	79	72	68	76	68	61	67	73	71	61	60	65	68	65	67	72	64	75	78	83	73.6
	MIN	46	46	44	54	56	43	42	46	47	54	56	41	49	54	58	57	48	39	38	42	52	54	54	41	49	51	47	48	44	43	47	48.1
UPR SAN LEANDRO FILTER	MAX	75	77	73	73	76	80	81	78	69	71	71	74	77	62	68	62	68	65	68		72	74	62	61	60	66	60	63	69	74	75	70.1
	MIN	52	54	50	53	49	48	49	50	49	46	50	48	46	50	42	48	45	40	38	42	44	49	52	54	47	47	50	46	46	47	50	47.8
WALNUT CREEK 2 ESE	MAX	90	79	73	77	78	80	79	73	79	74	74	76	72	62	62	70	69	71	71	76	81	73	67	69	71	67	71	76	76	77	79	73.9
	MIN	53	51	47	52	36	38	42	51	44	56	57	36	41	56	54	55	45	41	45	39	42	44	56	56	42	45	44	43	38	41	43	46.2
WATSONVILLE WATERWORKS	MAX	75	76	70	77	80	82	85	80	72	72	70	78	78	66	66	62	64	67	62	68	73	73	58	62	65	69	60	65	68	75	79	70.9
	MIN	48	50	42		42	47	40	47	44	49	47	41	47	51	53	53	50	42	42	42	43	40	50	54	43	44	53	51	44	48	47	46.5
* * *																																	
SAN JOAQUIN DRAINAGE 05																																	
ANTIOCH FIBREBOARD ML	MAX	84	87	78	77	80	79	81	77	73	74	79	79	77	68	64	69	71	67	72	73	74	78	66	66	66	69	65	70	73	78	78	73.9
	MIN	63	60	61	55	41	46	46	57	50	58	55	53	50	53	51	53	51	50	51	47	44	48	51	56	48	48	55	54	54	45	47	51.6
ANTIOCH PUMPING PL 3	MAX	87	89	80	75	77	80	81	81	74	77	76	77	75	68	64	58	72	67	68	70	71	79	69	69	67	70	68	70	74	75	76	73.7
	MIN	57	56	57	48	37	40	41	45	51	54	54	44	43	49	51	51	49	45	46	42	42	44	46	50	43	45	50	48	47	42	44	47.1
ASH MOUNTAIN	MAX	88	87	79	73	76	80	82	84	81	74	76	75	72	76	69	66	65	65	60	69	72	74	82	74	70	72	74	71	68	76	80	74.5
	MIN	63	58	48	47	49	52	53	50	48	49	51	49	51	48	48	54	50	42	40	40	43	49	51	49	46	44	49	48	47	50	52	49.0

See Reference Notes Following Station Index

DAILY TEMPERATURES

Station		Day of Month 1	2	3	4	5	6	7	8	9	10	11	12	13	14	15	16	17	18	19	20	21	22	23	24	25	26	27	28	29	30	31	Average
AUBERRY 1 NNE	MAX																																
	MIN																																
BAKERSFIELD WB AIRPORT	MAX	90	83	76	79	84	85	86	80	76	78	77	83	80	75	77	73	71	66	72	75	79	84	77	68	73	76	72	68	77	80	84	77.5
	MIN	65	58	52	48	48	48	52	53	58	51	53	51	49	48	57	60	50	50	45	47	50	53	51	51	58	51	51	51	47	48	49	51.7
BALCH POWER HOUSE	MAX	86	84	75	71	75	79	80	82	77	71	71	72	72	68	63	64	63	60	64	68	70	74	71	68	67	70	68	65	69	74	74	71.5
	MIN	62	61	51	48	50	60	52	56	51	50	50	49	49	49	54	53	51	43	41	44	46	49	51	49	48	47	48	47	47	49	52	50.2
BLACKWELLS CORNER 2WNW	MAX	89	88	78	74	79	80	81	79	76	77	74	79	77	72	74	72	70	65	67	70	75	80	74	71	69	73	69	70	72	74	77	75.0
	MIN	55	57	47	41	43	45	47	48	52	45	46	45	42	43	55	56	51	47	42	42	41	47	47	46	51	47	46	48	44	45	47	47.0
BUTTONWILLOW	MAX	92	89	81	75	79	85	83	85	81	76	79	76	82	79	75	76	71	71	68	71	75	76	84	75	69	73	75	72	72	75	78	77.4
	MIN	57	56	45	42	36	39	42	43	48	43	44	42	37	42	44	56	49	43	38	36	37	37	37	44	45	40	45	45	40	38	40	42.9
CALAVERAS BIG TREES	MAX	76	78	75	56	61	65	69	71	58	59	59	65	60	55	46	48	49	47	47	54	64	74	66	62	60	61	62	60	60	65	68	61.3
	MIN	44	43	36	36	29	31	35	36	34	38	37	31	30	33	34	42	30	27	27	27	37	35	36	34	31	32	34	30	33	34	33	33.8
CAMP PARDEE	MAX	89	89	77	74	76	81	82	84	67	74	71	80	74	71	64	57	68	64	60	67	72	75	75	67	67	69	68	66	70	72	74	72.4
	MIN	56	53	46	46	52	55	54	53	48	48	55	48	48	47	51	52	49	42	43	48	47	46	48	50	46	46	47	46	45	46	49	48.7
CATHEYS VY BULL RUN RH	MAX	89	87	76	76	75	79	82	82	77	73	74	74	75	73	63	59	64	64	62	65	69	72	76	69	69	68	70	68	65	70	75	72.3
	MIN	54	51	38	34	36	39	42	47	44	45	44	41	45	43	50	52	50	37	37	39	41	44	43	42	40	41	42	42	45	40	42	42.9
CHERRY VALLEY DAM	MAX	78	81	72	61	65	67	70	73	67	67	65		67	61	47	47	50	48	47	55		71	66	65	62	65	66	62	65	70	69	63.8
	MIN	48	42	35	36	31	35	39	42	37	37	41		32	37	36	42	33	27	28	30		38	38	35	34	35	37	35	36	37	39	36.3
COALINGA	MAX	94	88	81	78	82	84	84	81	81	80	80	78	73	70	70	69	67	72	69	79	77	80	74	71	72	73	70	72	79	83	80	77.1
	MIN	61	56	49	46	44	46	44	49	47	45	42	40	42	41	54	48	45	44	39	41	42	44	43	45	44	44	45	43	48	51	42	45.6
CORCORAN IRRIG DIST	MAX	92	89	79	77	81	84	85	83	80	79	78	81	79	76	73	73	73	73	69	78	78	82	79	77	71	75	72	70	77	78	79	78.1
	MIN	56	57	49	41	40	39	40	40	41	42	42	43	44	43	43	52	45	41	38	39	39	39	39	39	39	39	39	40	40	38	38	42.1
DENAIR 3 NNE	MAX	88	78	78	77	81	81	84	73	75	74	79	78	73	65	59	72	64	62	67	72	75	76	69	67	68	69	68	72	72	74	78	73.2
	MIN	55	53	52	36	32	32	34	50	48	44	48	35	41	45	52	55	48	43	41	42	38	43	47	45	47	41	45	45	35	40	37	43.5
DUDLEYS	MAX	85	73	68	70	73	76	78	70	69	70	70	67	56	54	51	54	52	51	49	65	71	71	68	65	64	67	65	61	67	74	76	66.1
	MIN	40	37	27	31	23	26	28	33	33	33	32	23	24	32	33	47	39	28	27	29	31	32	33	33	31	32	34	33	28	31	32	31.5
ELECTRA POWER HOUSE	MAX	88	88	77	77	80	82	83	82	75	75	82	79	73	68	62	67	65	62	67	72	75	76	74	70	71	71	68	71	73	77	81	74.5
	MIN	50	49	39	39	42	43	42	46	45	49	42	38	40	49	51	51	51	39	41	39	42	45	45	44	44	45	42	43	39	42	44	43.9
FIVE POINTS 5 SSW	MAX	89	83	78			82	83	81	75	79		78	76	68	68	77	73	66	72	73	76	77	76	70	71	72	71	71	72	75	79	75.5
	MIN	54	59	55			41	41	51	49	48		46	45	43	54	58	53	41	40	33	40	41	45	45	47	43	45	47	41	40	43	46.0
FRESNO WB AIRPORT	MAX	90	81	75	78	81	84	84	80	76	79	76	78	77	68	65	72	66	65	69	72	76	80	72	71	71	72	71	69	73	79	81	75.2
	MIN	54	54	42	45	40	37	39	46	47	43	45	39	46	43	53	55	49	45	38	38	40	42	45	42	44	43	46	43	42	40	41	44.1
FRIANT GOVERNMENT CAMP	MAX	93	91	81	76	80	83	85	85	82	77	79	78	80	78	69	63	69	66	64	69	73	77	81	73	72	72	74	72	70	75	81	76.4
	MIN	53	55	40	38	48	48	46	45	46	42	43	41	45	42	44	53	54	39	39	42	43	46	42	42	43	41	43	43	45	48	44	44.6
GLENNVILLE	MAX	83	80	69		76	75	79	77	70	66	67	71	68	66	67	65	59	59	60	68	69	76	74	67	67	72	66	59	70	77	77	70.0
	MIN	44	43	31		30	32	33	35	41	35	35	32	29	29	29	51	44	36	27	29	32	32	32	33	31	35	36	32	32	33	33	34.2
GRANT GROVE	MAX	66	69	59	49	51	55	58	63	62	57	53	50	51	50	44	49	44	40	34	41	54	58	57	56	54	58	57	58	55	59	58	53.8
	MIN	47	43	32	27	29	31	35	40	37	37	34	29	28	29	32	39	32	23	24	24	33	36	36	35	35	36	37	37	37	39	39	33.9
HANFORD	MAX	88	85	79	79	82	82	82	82	78	78	77	79	78	77	67	74	72	66	70	73	76	81	78	70	72	72	70	68	74	77	80	76.3
	MIN	51	56	43	38	39	37	39	44	44	42	42	37	40	40	51	57	47	37	37	35	37	44	42	42	43	40	42	41	40	36	38	42.0
HETCH HETCHY	MAX	81	81	71	69	65	69	72	74	69	67	67	70	62	61	51	50	52	50	47	58	70	75	68	66	69	65	67	64	64	67	71	65.5
	MIN	50	47	38	39	36	37	40	41	41	39	40	35	35	37	42	46	39	31	31	32	36	39	39	39	35	36	39	37	33	37	38	38.2
HUNTINGTON LAKE	MAX	69	63	58	48	54	57	62	61	57	54	51	49	49	48	46	47	42	35	42	57	57	56	56	53	57	56	56	54	57	58	59	53.8
	MIN	39	34	26	23	24	28	30	34	32	29	30	24	24	26	36	41	30	22	23	30	32	34	33	31	32	35	33	33	35	33	35	30.7
IDRIA	MAX	84	85	75	67	69	73	75	79	74	68			71	65	62	58	66	57	56	68	65	72	72	65	63	67	68	67	68	69	72	69.0
	MIN	60	56	48	45	47	51	53	54	46	48			44	41	45	52	46	40	40	42	50	52	48	42	42	47	48	47	49	52	50	47.8
KERN RIVER PH NO 1	MAX	88	84	76	78	83	84	85	80	75	72	75	82	79	75	75	74	70	69	72	74	75	84	79	72	70	75	69	64	76	79	82	76.6
	MIN	68	63	55	56	61	61	62	62	60	53	56	57	50	55	59	60	55	50	49	50	53	58	57	55	56	54	56	55	55	60	61	56.8
KERN RIVER PH NO 3	MAX	90	85	75	73	75	80	85	82	76	74	74	73	71	74	72	69	64	58	66	75	73	80	78	74	77	79	73	68	76	70	80	74.8
	MIN	61	59	45	45	47	45	52	45	46	43	50	46	45	42	46	56	55	39	32	43	42	40	44	39	40	42	39	38	35	49	50	45.2
KETTLEMAN CITY	MAX	95	93	83	83	80	83	86	86	83	83	81	78	79	80	74	72	78	71	68	71	73	78	83	74	71	74	76	75	73	76	80	78.7
	MIN	57	58	60	48	43	43	45	50	48	48	45	43	50	49	55	58	53	42	39	38	38	43	47	49	49	45	46	49	40	44	46	47.4
KETTLEMAN STATION	MAX	90	91	76	81	82	82	85	80	78	78	78	79	76	71	72	78	79	66	70	74	78	80	80	69	73	74	73	72	74	78	81	77.4
	MIN	60	62	60	42	52	52	57	58	58	54	52	52	58	51	55	58	53	48	45	48	48	50	52	52	52	52	50	50	50	51	53	52.7
KNIGHTS FERRY 2 SE	MAX	88	79	81	78	82	83	83	72	77	74	83	78	73	65	60	70	66	65	68	71	75	76	70	69	70	69	72	71		77		74.0
	MIN	53	55	43	48	37	48	43	45	45	46	45	42	42	51	54	58	48	39	40	40	43	43	45	47	44	43	44	44	37		40	45.1
LE GRAND	MAX	88	86	79	79	77	82	84	80	74	76	76	79	77	72	64	68	67	64	69	72	77	80	80	70	70	68	71	70	73	72	81	75.0
	MIN	54	59	46	40	41	42	42	47	48	49	42	43	44	47	54	56	53	44	40	42	43	46	46	44	42	43	42	48	42	42	42	45.6
LEMON COVE	MAX	87	85	78	81	82	84	80	77	75	75	79	77	75	67	70	69	65	64	69	73	75	80	78	71	71	75	73	70	75	78	80	75.4
	MIN	54	54	43	46	45	49	48	46	44	50	45	43	43	52	55	51	38	43	46	42	43	44	44	44	45	48	50	49	48	45	45	46.5
LINDSAY	MAX	89	82	75	78	85	84	85	82	77	77	77	81	80	71	69	71	68	65	70	75	78	82	75	69	72	74	71	69	76	79	81	76.4
	MIN	54	52	42	43	40	41	42	44	45	42	47	43	46	42	53	57	50	40	41	38	40	44	45	43	46	44	45	46	45	41	42	44.6
LITTLE PANOCHE DET DAM	MAX	89	88	77	74	75	78	79	82	74	74	77	74	74	73	64	69	70	65	64	65	70	73	72	68	64	68	69	69	71	71	73	72.7
	MIN	58	60	58	54	46	50	49	51	50	49	57	41	40	46	51	53	50	46	38	43	44	45	43	45	42	44	43	46	40	43	46	47.5
LODGEPOLE	MAX	70	64	60	48	50	55	57	63	60	55	56	48	50	48	46	50	48	40	34	42	56	53	55	53	54	57	56	51	55	56	56	53.1
	MIN	34	32	25	22	22	23	25	28	30	29	29	25	21	22	28	38	31	22	19	20	25	25	26	27	27	28	29	27	28	29	28	26.6
LODI	MAX	89	78	76	77	80	82	81	75	75	75	78	75	75	68	66	70	70	70	69	72	77	78	67	68	67	69	69	73	73	76	80	74.1
	MIN	53	53	54	49	40	39	40	49	43	55	55	36	40	51	51	54	48	42	38	40	42	43	45	48	46	44	47	46	38	42	43	45.6
LOS BANOS	MAX	90	88	77	76	80	80	82	81	75	76	77	76	76	68	65	73	70	65	67	71	76	76	73	70	69	70	69	72	72	74	77	74.5
	MIN	52	51	55	41	40	45	42	46	48	48	56	41	43	49	53	56	50	47	39	41	40	46	48	45	43	42	45	44	41	43	44	46.3
LOS BANOS DET RESV	MAX	91	88	77	75	75	78	80	80	75	75	76	76	75	72	64	61	68	66	64	67	71	75	73	67	66	69	67	69	71	73	73	72.8
	MIN	61	65	60	56	51	53	53	56	57	55	58	50	50	54	52	53	54	53	46	49	49	54	50	52	48	49	50	52	48	49	50	52.8
MADERA	MAX	92	91	80	79	81	83	86	88	79	77	79	80	82	79	67	61	68	66	67	70	74	77	80	73	70	73	72	72	71	74	79	76.5
	MIN	56	57	41	43	42	43	48	47	44	46	44	45	47	45	48	53	50	44	42	43	43	47	45	44	43	44	45	45	44	44	43	45.6
MANTECA	MAX	88	89	80	77	78	81	82	82	76	77	75	79	76	74	65	59	72	67	65	69	73	77	74	70	70	70	69	71	75	75	76	74.5
	MIN	56	57	55	46	42	43	42	44	50	52	54	40	44	46	53	53	48	45	40	42	41	42	44	44	42	43	46	48	45	44	44	46.3
MARICOPA	MAX	91		81	75	78	83	80	82	80	79	78	74	82	80	71	76	70	72	65	68	72	77	83	73	67		73	70	69	73	77	75.8
	MIN	61		52	51	50	52	54	55	53	53	49	53	53	46	52	58	45	50	42	46	46	49	47	49	54		47	51	50	47	49	50.5

See Reference Notes Following Station Index

DAILY TEMPERATURES

Station		Day of Month 1	2	3	4	5	6	7	8	9	10	11	12	13	14	15	16	17	18	19	20	21	22	23	24	25	26	27	28	29	30	31	Average
MERCED FIRE STATION 2	MAX	90	85	80	80	83	83	86	80	77	77	81	80	78		70	71	69	65	70		77	80	72	72	72	73	71	73	74	80	80	76.9
	MIN	52	50	50	37	38	38	38	45	44	45	46	38	36		45	52	41	38	38		38	39	46	42	41	41	39	41	42	41	39	42.1
MODESTO	MAX	88	78	75	78	81	81	83	75	76	73	78	76	73	65	59	72	66	64	69	71	76	76	69	68	69	73	70	74	74	75	80	73.7
	MIN	58	60	54	48	40	42	43	53	52	52	54	42	42	50	53	56	49	44	40	42	43	46	47	48	44	45	47	50	41	44	43	47.5
NEWMAN 2 NW	MAX	89	86	76	77	80	80	81	76	75	76	76	75	74	68	65	70	68	65	68	71	75	73	68	70	68	70	70	72	73	75	78	73.8
	MIN	53	57	57	52	40	44	45	47	48	47	54	41	47	48	51	55	46	41	38	39	40	43	45	47	40	42	44	44	39	40	44	45.7
NORTH FORK RANGER STA	MAX																																
	MIN																																
ORANGE COVE	MAX	91	88	81	73	79	82	83	85	80	70	77	77	82	78	69	68	73	67	63	69	73	77	81	73	71	72	74	70	68	77	79	75.8
	MIN	54	52	42	47	44	43	43	46	45	42	49	42	44	42	52	56	52	39	40	38	40	46	41	42	44	44	44	42	43	41	41	44.5
PORTERVILLE	MAX	92	89	82	75	80	84	86	86	84	76	78	78	83	80	73	73	71	70	65	72	75	80	83	75	78	73	76	72	70	77	80	77.9
	MIN	53	50	44	40	38	39	40	42	44	43	47	40	43	38	41	53	46	35	34	35	37	42	50	46	43	46	42	48	42	44	45	42.9
POSEY 3 E	MAX	76	75	65	65	64	66	68	70	59	61	60	61	59	60	59	60	61	59	62	64	65	61	57	60	63	65	61	63	65	68	69	63.6
	MIN	47	48	33	35	36	37	35	38	40	37	36	36	33	35	35	33	34	35	33	32	34	35	34	35	34	35	36	35	37	39	38	36.1
SALT SPRINGS PWR HOUSE	MAX	81	80	69	65	69	72	75	71	66	65	65	64	63	61	51	55	32	52	61	68	74	73	68	64	68	67	64	66	72	72	73	66.6
	MIN	53	50	46	47	46	43	46	47	43	44	45	43	37	42	43	48	38	33	35	45	46	45	48	41	45	42	42	38	42	44	52	43.8
SAN LUIS DAM	MAX	90	88	79	76	76	78	79	79	74	74	78	82	75	68	65	62	69	65	64	68	69	75	71	67	67	69	69	69	74	70	74	73.0
	MIN	58	50	50	50	49	51	51	50	58	51	49	47	42	54	51	47	51	51	43	49	48	50	54	50	49	49	49	49	47	46	51	49.8
SONORA RS	MAX	89	89	76		73		80	79	72	74	72	76	71	67	58	55	60	60	59	62	67	70	73	68	69	68	69	69	69	68	76	70.3
	MIN	52	48	37		35		39	44	40	42	41	36	35	41	48	47	41	34	35	37	37	39	41	40	40	40	41	42	37	40	40	40.3
SO ENTRANCE YOSEMITE	MAX	75	78	70	59	61	63	69	69	65	65	63	62	59	56	48	48	48	46	39	53	65	65	63	59	58	63	61	60	62	65	67	60.8
	MIN	45	40	32	28	30	28	34	38	30	35	32	29	32	34	40	43	36	28	27	30	32	34	34	34	31	32	34	33	32	34	35	33.4
STOCKTON WBAP	MAX	89	80	76	78	80	81	82	76	76	75	79	75	71	65	60	72	66	64	68	71	77	73	68	68	69	66	68	72	70	77	78	73.2
	MIN	57	57	57	47	42	45	46	53	51	56	52	40	45	53	54	56	49	45	41	41	45	48	48	51	45	43	42	46	39	41	44	47.7
STOCKTON FIRE STA NO 4	MAX	89	89	78	78	72	80	81	83	75	76	75	78	78	71	66	59	71	66	66	69	72	77	74	69	68	69	69	70	70	73	76	73.8
	MIN	55	55	55	46	40	43	41	50	52	56	50	43	39	43	51	53	46	44	38	39	41	37	37	51	40	42	42	45	46	45	42	45.4
TEHACHAPI	MAX	75	64	61	63	65	69	73	66	60	60	62	64	62	59	66	58	52	48	56	63	64	69	67	63	67	69	63	54	63	67	69	63.3
	MIN	48	51	40	41	35	38	34	36	45	41	37	30	30	40	41	48	40	34	28	31	35	34	35	36	37	37	38	45	34	38	40	38.0
TEJON RANCHO	MAX	84	80	72	74	75	77	81	78	76	72	76	78	77	72	77	72	66	63	67	71	79	80	77	68	68	70	69	65	75	77	77	74.0
	MIN	58	56	56	58	56	58	56	54	53	46	50	54	53	45	49	54	50	46	50	49	50	53	46	50	54	50	51	50	49	45	47	51.5
THREE RVRS EDISON PH 2	MAX	88	88	80	75	78	81	82	85	80	74	75	77	77	77	68	75	74	67	67	71	72	80	82	74	76	73	76	70	76	78	82	76.7
	MIN	58	55	45	43	43	43	47	47	45	45	56	48	46	41	51	56	52	43	37	40	42	42	48	43	46	43	50	46	50	41	45	46.4
TIGER CREEK PH	MAX	84	83	72	70	74	76	79	77	70	69	74	75	67	64	53	58	57	57	62	78	76	77	72	66	68	68	64	68	71	74	75	70.3
	MIN	53	48	42	44	40	41	44	46	42	41	36	40	37	42	47	52	46	35	34	38	47	41	43	40	40	41	43	40	38	42	41	42.1
TRACY CARBONA	MAX	90	79	77	75	78	82	82	82	78	76	74	77	78	75	64	60	73	65	67	70	74	81	75	70	71	71	70	72	74	76	77	74.6
	MIN	57	57	56	50	46	44	46	46	54	54	52	54	42	42	49	53	48	48	45	43	44	44	45	45	43	44	46	48	52	44	44	47.9
TRACY PUMPING PLANT	MAX	90	80	77	77	79	82	80	75	78	76	77	75	69	64	63	72	66	69	71	74	50	73	68	68	70	70	71	73	75	75	78	74.0
	MIN	61	58	59	53	40	42	45	59	52	53	54	48	51	49	52	52	51	49	44	47	42	49	49	46	45	46	45	52	48	40	46	49.3
VISALIA	MAX	89	87	81	73	72	81	81	83	80	74	71	75	77	76	69	68	70	66	62	68	70	74	78	71	68	70	73	68	65	73	77	73.9
	MIN	55	56	45	49	45	47	47	50	48	44	46	41	50	43	45	55	53	41	42	42	44	48	45	45	44	47	44	46	46	46	46	46.6
WASCO	MAX	93	91	84	76	80	84	86	85	84	77	78	77	82	80	77	75	75	72	68	71	74	79	83	75	73	73	74	71	72	75	78	78.1
	MIN	57	58	48	45	42	44	44	48	52	45	51	44	45	45	50	58	52	44	39	40	42	44	46	46	47	45	47	44	43	42	45	46.5
YOSEMITE PARK HEADQTRS	MAX	87	83	80	72	72	75	80	81	73	77	77	76	74	73	52	51	54	61	55	66	80	73	76	74	71	72	71	69	71	77	71	71.7
	MIN	41	38	32	31	29	29	32	32	35	33	33	28	27	27	38	43	38	30	28	28	28	31	31	34	31	30	31	31	28	30	31	31.9
* * *																																	
SOUTH COAST DRAINAGE 06																																	
ALPINE	MAX	89	84	72	84	83	80	90	87	80	75	79	78	77	72	76	78	73	67	68	70	79	71	76	71	73	69	75	75	89	87	87	77.9
	MIN	62	54	52	48	49	55	54	56	55	46	47	48	47	46	46	48	52	52	41	41	48	46	47	48	48	45	47	51	49	49	52	49.3
AVALON PLEASURE PIER	MAX	72	70	66	65	69	73	71	73	73	73	73	74	71	69	79	64	65	71	67	66	68	63	60	71	61	70	68	60	64	66	71	68.6
	MIN	59	64	58	55	55	55	59	55	61	60	55	59	54	54	55	55	53	55	55	52	52	59	55	54	54	51	52	53	59	51	51	55.5
BARRETT DAM	MAX	95	91	78	75	77	82	84	88	89	84	76	77	77	77	71	74	77	70	63	68	74	72	72	77	73	73	74	77	77	83	82	77.6
	MIN	52	50	56	46	45	41	41	43	45	47	44	38	38	38	41	43	44	52	37	37	38	43	43	43	43	40	40	42	42	41	41	43.0
BEAUMONT PUMPING PLANT	MAX	95	95	91	70	71	75	78	85	84	81	71	71	70	73	72	72	75	73	72	75	77	70	72	75	71	71	78	79	80	80	78	76.8
	MIN	59	58	50	45	50	47	49	50	50	45	42	42	42	41	41	41	43	42	33	39	42	40	41	40	41	44	48	48	47	45	48	44.9
BIG BEAR LAKE	MAX	76	72	66	54	59	64	69	71	72	68	63	54	53	59	61	61	58	44	48	48	46	59	60	60	59	63	65	65	63	64	67	61.0
	MIN	38	45	41	27	22	26	27	29	44	37	29	23	24	30	39	38	37	23	19	27	34	29	30	30	30	29	30	30	29	25	27	30.6
BONITA	MAX																																
	MIN																																
BURBANK VALLEY PMP PLT	MAX	92	85	76	83	85	88	91	88	83	81	81	80	76	74	74	76	76	73	73	81	79	73	74	70	71	71	73	70	82	89	86	79.2
	MIN	58	61	54	49	44	46	47	47	52	54	52	43	43	44	48	57	57	55	42	49	52	55	50	52	47	45	45	51	50	44	46	49.6
CACHUMA DAM	MAX	93	89	77	82	81	84	83	91	85	87	80	80	60	76	74	75	71	70	69	73	80	83	74	69	65	74	72	77	81	86	87	79.0
	MIN	48	49	44	48	51	51	49	42	46	51	46	50	44	41	46	49	52	47	40	40	43	37	45	43	42	47	50	45	44	54	55	46.4
CAMPO	MAX	89	81	73	72	75	78	84	87	83	76	71	76	75	70	74	76	71	62	66	69	69	72	78	76	73	80	83	77	74	75	76	75.5
	MIN	44	41	49	43	41	35	38	36	40	37	33	30	30	32	34	37	41	48	29	31	34	35	36	33	38	32	36	35	44	47	36	37.3
CANOGA PARK PIERCE COL	MAX	93	89	78	80	86	87	93	89	87	88	80	80	77	76	75	74	71	70	77	78	81	74	77	71	74	76	78	75	83	87	89	80.4
	MIN	53	60	49	48	41	45	44	46	49	47	49	39	39	41	47	50	55	50	38	46	49	53	48	46	44	43	45	49	51	41	47	46.8
CHULA VISTA	MAX	74	70	70	67	70	72	75	78	71	70	70	71	71	70	67	68	69	67	64	65	68	69	66	67	65	66	65	64	63	66	78	68.9
	MIN	56	58	61	53	48	48	53	51	53	56	59	49	48	50	53	52	57	60	49	48	50	54	55	58	55	50	54	54	52	46	50	52.9
CLAREMONT POMONA COL	MAX	91	88	67	73	80	82	83	88	86	84	82	80	79	75	71	73	74	69	68	69	77	74	70	73	62	69	69	72	70	80	84	76.2
	MIN	58	59	56	48	47	49	50	53	53	52	48	47	45	46	47	48	52	46	44	42	52	50	47	51	47	46	46	45	43	49	50	48.9
CORONA	MAX	91	89	77	82	86	88	92	89	83	77	79	82	82	79	78	78	78	78	76	78	78	75	74	68	72	72	65	68	86	89	88	79.9
	MIN	52	58	51	54	50	49	45	43	48	51	56	39	40	40	43	43	43	50	36	40	46	48	45	48	43	40	42	42	44	55	53	46.4
CULVER CITY	MAX	80	76	73	84	90	84	92	84	80	75	78	81	75	75	73	75	73	72	72	83	82	75	72	67	71	68	69	69	88	86	87	77.7
	MIN	61	62	59	54	55	53	58	55	58	57	60	54	53	53	55	55	59	58	52	53	57	55	56	55	53	52	53	55	56	55	56	55.7
CUYAMA	MAX	85	85	75	68	70	77	76	80	77	68	74	71	75	71	71	73	74	63	60	63	72	76	76	72	64	67	78	70	62	72	83	72.5
	MIN	45	46	39	33	32	33	35	37	42	34	36	33	34	34	42	49	35	39	28	30	32	32	32	33	39	34	35	36	32	34	35	35.8

See Reference Notes Following Station Index

DAILY TEMPERATURES

Station		Day of Month 1	2	3	4	5	6	7	8	9	10	11	12	13	14	15	16	17	18	19	20	21	22	23	24	25	26	27	28	29	30	31	Average
CUYAMACA	MAX	82	82	73	74	63	66	63	75	79	75	70	62	60	66	59	60	69	55	45	56	60	60	64	67	69	81	71	73	70	69	79	67.6
	MIN	45	50	43	42	38	38	38	35	48	51	39	31	29	30	39	38	46	39	28	29	35	35	35	37	38	32	35	41	36	37	39	37.9
DRY CANYON RESERVOIR	MAX	97	93	79	79	73	78	81	86	89	85	83	73	77	74	73	75	73	71	67	70	75	75	74	75	67	74	77	82	80	78	81	77.9
	MIN	53	49	48	49	42	41	56	42	43	46	52	35	33	34	36	40	46	46	33	32	38	38	38	39	38	36	37	40	41	54	54	42.2
EL CAPITAN DAM	MAX	100	90	80	81	75	89	90	94	94	83	79	83	83	82	78	78	83	75	69	74	79	77	75	80	75	77	78	78	77	88	93	81.8
	MIN	57	55	61	54	52	53	54	58	50	56	52	50	51	50	50	50	51	55	46	47	49	50	48	47	49	43	43	45	42	45	50	50.4
ELSINORE	MAX	95	80	80	80	84	86	90	91	87		79	80	79	79	78	70	70	73	77		81	68	69	67	67	67	68	80	84	86	86	78.7
	MIN	54	58	55	56	41		42	41	48		40	38	37	37	41	46	56	39	40		47	46	53	46	43	41	46	42	41	40	41	44.8
ESCONDIDO	MAX	90	74	76	83	85	85	90	88	82	76	79	79	80	73	74	76	73	70	69	77	75	72	74	69	70	71	72	72	82	88	89	77.8
	MIN	52	52	58	47	42	42	44	44	48	57	52	41	40	43	46	45	58	49	40	41	45	51	53	56	50	46	44	49	46	40	43	47.2
FONTANA KAISER	MAX	94	92	77	84	92	92	93	92	86	81	83	80	79	76	78	77	75	72	74	85	80	78	77	76	72	74	78	75	92	91	92	82.2
	MIN	66	61	60	61	56	67	59	57	59	58	58	52	50	53	54	53	60	55	46	55	63	54	53	55	53	50	49	50	50	60	68	56.4
GILLESPIE FIELD	MAX	83	75	77	84	86	87	90	88	77	77	82	82	81	77	78	79	74	69	72	78	74	73	78	73	75	74	75	73	84	90	90	79.2
	MIN	54	62	60	52	47	44	45	45	50	60	53	43	42	44	49	48	59	57	42	42	50	50	50	57	54	47	50	50	51	40	42	49.6
HENSHAW DAM	MAX	91	90	79	72	73	77	79	85	86	81	74	72	75	74	69	74	74	65	60	68	72	70	70	75	71	73	76	79	76	76	76	75.2
	MIN	45	46	46	38	39	32	34	35	37	40	38	31	29	30	34	39	43	44	31	31	33	40	40	38	31	34	35	34	35	36	33	36.5
IDYLLWILD RANGER STA	MAX	84	75	66	67	69	72	78	78	78	73	64	78	64	62	67	70	60	51	58	59	66	63	67	65	66	63	73	68	71	64	72	68.1
	MIN	38	38	34	27	33	34	38	40	36	34	37	31	32	33	39	39	35	33	26	33	38	33	35	37	34	33	37	38	38	36	34	34.9
JULIAN WYNOLA	MAX	88	74	71	67	69	73	78	84	79	70	69	71	71	70	73	68	65	63	61	66	54	68	73	72	71	73	78	71	74	69	71	71.1
	MIN	60	45	44	42	50	56	46	45	41	39	35	36	34	34	36	38	39	39	31	29	31	38	36	38	38	38	39	37	37	36	50	39.9
LAGUNA BEACH	MAX	77	72	72	79	80	81	81	77	73	71	75	80	74	72		71	71	69	68	76	78	69	69	69	68	67	65	65	70	76	81	73.2
	MIN	55	61	54	48	46	53	46	49	53	55	57	45	46	47		49	55	47	45	46	54	56	50	45	51	47	44	44	49	44	48	49.6
LA MESA	MAX	90	72	74	81	83	82	88	83	81	74	81	80	78	78	75	77	72	69	71	78	73	72	74	75	74	72	73	69	81	88	87	77.6
	MIN	57	60	60	54	52	50	54	55	55	60	56	47	48	49	52	51	59	57	46	46		54	56	58	58	54	53	52	52	53	50	53.6
LOMPOC	MAX	71	68	79	80	84	83	85	83	81	74	79	83	80	75	72	72	70	67	73	74	71	70	70	65	72	67	72	77	79	87	85	75.7
	MIN	54	52	42	43	44	45	44	41	50	54	45	43	37	41	49	58	54	43	43	41	41	48	50	45	46	46	47	46	48	49	49	46.4
LONG BEACH	MAX																																
	MIN																																
LONG BEACH WB AP	MAX	80	72	76	85	86	90	93	81	77	80	82	78	78	75	73	78	75	73	73	84	74	72	73	67	71	70	70	69	84	91	89	78.0
	MIN	63	65	59	54	51	52	51	54	57	58	57	52	52	53	53	54	59	54	50	47	54	58	57	58	52	51	54	55	55	49	51	54.5
LOS ANGELES WB AIRPORT	MAX	76	72	71	83	83	81	88	77	73	73	75	79	70	70	71	72	70	69	70	83	76	70	68	65	68	66	68	66	70	85	82	73.9
	MIN	64	64	62	57	57	56	61	59	62	61	62	55	55	56	57	59	61	58	53	52	59	59	59	56	56	56	56	58	57	56	64	58.3
LOS ANGELES CIVIC CTR	MAX	88	71	73	82	84	84	88	85	78	75	78	79	73	71	71	73	71	68	70	83	76	72	70	64	69	67	70	67	83	87	86	76.0
	MIN	66	65	63	57	58	56	60	60	61	62	62	55	55	56	57	60	62	58	53	55	60	61	59	59	55	54	55	58	55	60	58	58.5
MT BALDY NOTCH	MAX																																
	MIN																																
MOUNT WILSON FC 338 B	MAX	78	76	69	61	65	69	72	73	73	70	63	59	57	55	62	60	57	49	54	53	57	65	63	62	64	67	69	68	70	69	69	64.5
	MIN	59	56	45	36	43	45	50	56	54	49	38	42	39	39	41	44	38	29	31	40	43	46	45	45	45	49	50	51	50	52	50	45.2
NEWPORT BEACH HARBOR	MAX	73	70	70	84	83	75	77	76	72	72	82	72	70	69	67	68	69	65	65	82	82	68	67	67	65	64	64	65	67	72	77	71.6
	MIN	56	61	58	54	50	54	55	53	55	55	57	50	54	54	51	53	60	52	50	48	57	55	56	59	54	53	55	53	55	45	55	54.1
OCEANSIDE	MAX	78	73	75	78	77	78	81	78	74	73	71		68	72	71	73	73	72	70	73	70	72	71	70	69	69	65	67	67	75	76	72.6
	MIN	56	62	60	54	49	47	46	50	45	59	45		45	40	51	51	58	54	47	47	51	55	54	58	51	49	53	55	52	47	52	51.4
OJAI	MAX	91	83	75	80	84	85	90	85	82	87	81	86	74	72	71	68	74	70	70	79	79	71	69	65	69	70	71	72	84	85	86	77.7
	MIN	57	56	47	48	43	45	47	50	51	50	51	43	41	44	47	53	49	44	39	44	46	42	45	45	42	43	42	42	41	42	44	45.9
OXNARD	MAX	82	79	75	75	82	82	89	85	79	77	78	81	75	73	70	72	72	71	69	69	82	77	71	69	66	70	67	69	69	86	81	75.5
	MIN	54	58	54	53	52	50	54	49	51	48	52	51	47	47	48	51	51	45	45	48	45	47	50	49	47	47	46	50	48	52	53	49.7
PALOMAR MT OBSERVATORY	MAX	84	83	73	65	70	72	77	78	78	73	67	65	65	67	64	67	64	53	57	57	61	62	68	70	69	70	72	70	68	71	72	68.8
	MIN	53	55	40	38	38	41	45	49	52	51	40	35	36	39	44	45	40	33	31	35	39	39	41	40	41	43	47	48	48	45	44	42.4
PASADENA	MAX	92	90	76	84	86	87	91	88	85	79	81	82	79	75	75	78	74	71	73	80	79	75	75	71	73	73	74	71	85	89	88	80.0
	MIN	60	60	55	49	50	50	52	52	53	55	54	49	48	49	49	57	57	49	46	48	55	56	52	53	49	48	48	51	48	51	54	51.8
PERRIS	MAX	92	87	77	78	83	84	91	93	83	78	75	79	79	73	75	78	77	68	71	76	77	74	80	67	70	75	81	81	82	86	86	79.2
	MIN	51	57	53	50	38	41	41	42	44	47	47	36	35	38	44	42	55	44	36	35	46	48	42	49	45	41	40	38	36	39	39	43.2
POMONA	MAX	93	91	75	83	87	85	91	87	84	76	80		78	73	74	76	73	70	73	79	77	76	76	75	75	72	74	72	87	90	90	79.7
	MIN	59	57	60	47	44	45	47	48	52	57	50		43	45	42	52	58	48	43	45	50	52	52	54	48	47	48	49	49	45	45	49.4
RAMONA SPAULDING	MAX	92	84	77	81	85	86	91	91	84	78	81	81	79	76	76	79	73	67	72	78	75	73	78	71	75	76	77	78	84	84	84	79.5
	MIN	50	47	56	37	38	41	46	40	45	48	41	37	32	35	41	39	51	46	33	34	40	44	40	50	45	37	36	38	36	31	50	42.1
REDLANDS	MAX	92	80	77	82	83	86	91	89	85	75	79	80	77	73	74	76	73	68	73	78	75	73	77	63	71	73	78	79	86	87	88	78.7
	MIN	59	55	55	47	42	48	48	48	50	50	48	47	40	44	46	48	56	45	40	42	48	48	45	50	46	42	43	44	43	45	45	47.0
RIVERSIDE FIRE STA #3	MAX	92	85	77	80	84	86	92	88	84	76	77	80	78	75	74	78	76	70	72	79	77	73	75	70	70	71	74	71	84	87	87	78.8
	MIN	55	55	54	52	42	44	44	45	49	54	52	40	40	44	47	48	55	47	42	42	48	50	48	53	46	44	46	45	45	44	44	47.2
RIVERSIDE EXP STA	MAX	95	90	67	76	81	82	85	91	89	84	76	77	80	78	75	75	77	74	70	73	79	76	73	74	62	70	71	76	73	84	88	78.1
	MIN	52	54	52	50	49	48	47	45	45	52	48	43	39	42	47	49	57	46	41	42	51	50	45	51	45	42	46	44	41	43	44	46.8
SAN BERNARDINO CO HOSP	MAX	93	80	77	80	84	86	92	91	86	77	75	80	78	75	76	77	73	69	79	76	75	74	79	70	70	74	78	77	85	87	88	79.4
	MIN	56	58	57	52	40	46	44	45	50	53	46	40	39	43	47	49	59	45	40	45	55	49	46	53	48	44	45	45	45	43	45	47.5
SANDBERG WB	MAX	79	63	57	57	61	66	70	72	57	58	57	64	60	58	60	60	51	46	56	60	67	66	65	61	68	52	61	65	67	62	0	62.0
	MIN	56	46	41	40	44	48	50	47	40	40	41	42	41	40	40	42	36	32	34	39	47	45	44	45	44	50	45	40	45	52	51	43.5
SAN DIEGO WB AIRPORT	MAX	73	72	73	75	76	79	85	79	72	72	75	76	72	71	71	72	71	68	69	72	70	70	70	69	69	68	67	66	70	81	82	72.7
	MIN	63	64	65	61	58	57	58	58	62	64	64	57	56	58	60	58	63	59	54	54	60	60	62	62	59	57	60	59	57	53	57	59.3
SAN FERNANDO	MAX	92	80	77	79	85	88	93	90	90	85	87	77	79	75	74	75	75	77	70	75	78	82	76	75	71	72	74	77	73	85	89	79.8
	MIN	61	60	52	48	47	64	65	50	50	62	63	48	36	42	44	49	50	53	54	45	56	56	51	46	48	45	43	44	48	49	64	51.4
SAN GABRIEL FIRE DEPT	MAX	91	88	76	85	87	87	92	88	84	78	82	81	79	77	75	78	74	72	73	81	78	75	75	67	72	71	69	69	86	90	89	79.6
	MIN	57	62	56	49	46	47	47	49	52	56	54	46	46	46	50	53	58	47	43	45	52	55	53	52	49	46	48	55	51	49	49	50.6
SAN JACINTO	MAX	97	78	80	83	86	91	94	94	89	80	82	82	81	77	78	80	76	70	75	79	78	77	82	72	71	79	85	82	87	88	89	82.0
	MIN	51	51	49	44	38	38	41	42	45	50	51	35	36	39	43	43	55	49	35	36	42	47	41	48	44	37	40	40	38	38	39	42.7
SAN NICOLAS ISLAND	MAX																																
	MIN																																
SANTA ANA FIRE STATION	MAX	83	78	75	85		88	84	87	82	75	82	82	79	75	74	76	74	70		83	82	74	72	68	72	70	70	70	81	88	86	78.1
	MIN	58	64	57	54		52	53	54	56	57	57	48	52	53	52	55	60	51		48	58	53	54	59	52	50	54	55	53	51	51	54.2

See Reference Notes Following Station Index

Station		Day of Month 1	2	3	4	5	6	7	8	9	10	11	12	13	14	15	16	17	18	19	20	21	22	23	24	25	26	27	28	29	30	31	Average
SANTA BARBARA	MAX	78	76	72	71	81	79	88	88	75	74	87	78	74	71	73	73	67	76	72	71	83	74	70	70	65	68	65	65	67	78	87	74.7
	MIN	57	60	52	48	48	50	49	50	54	56	54	48	50	51	50	55	53	51	47	51	48	49	50	50	47	49	50	51	52	46	49	50.8
SANTA BARBARA FAA AP	MAX	77	71	72	79	79	83	80	78	78	93	79	77	73	74	75	72	80	76	69	79	74	68	67	67	69	69	66	67	75	82	87	75.3
	MIN	59	56	48	47	48	47	45	49	53	59	56	49	54	52	54	61	56	52	45	47	44	50	48	47	47	48	46	48	49	45	48	50.2
SANTA MARIA WB AIRPORT	MAX	72	69	80	80	83	84	87	76	82	73	79	83	70	68	72	69	67	66	71	75	74	68	67	66	73	67	74	78	83	86	87	75.1
	MIN	50	48	41	42	40	42	43	44	57	54	44	41	38	41	50	57	48	40	39	39	40	50	48	44	44	50	45	55	49	44	45	45.5
SANTA MONICA PIER	MAX	70	70	70	74	78	76	78	77	73	70	71	78	75	66	67	68	67	67	66	81	80	76	68	65	65	68	64	64	66	75	75	71.2
	MIN	53	57	57	55	61	55	58	57	59	59	59	57	58	56	57	58	58	58	55	54	55	61	51	58	55	54	55	58	55	59	59	57.1
SANTA PAULA	MAX	85	79	75	83	86	88	94	82	80	83		80													74	70	70	71				
	MIN	52	54	50	53	52	45	47	51	48	51		42	42	43	47		50		41	44	42	43	45	45	46	44	43	44	42	45		46.3
TORRANCE	MAX	85	77	72	82	83	84	88	83	79	78	78	80	80	73	72	71	71	68	70	82	81	75	69	66	68	65	69	68	73	85	84	76.1
	MIN	61	63	56	52	53	52	56	52	58	55	58	51	51	52	53	54	59	54	48	51	57	53	55	55	52	50	52	53	52	51	54	54.0
TUJUNGA	MAX	90	75	73	79	81	83	88	86	82	84	84	76	74	72	73	70	73	67	71	75	76	72	72	65	70	72	75	74	82	86	85	76.9
	MIN	59	57	51	54	47	52	53	54	53	51	51	47	44	46	47	50	50	48	39	48	50	49	46	45	45	45	47	46	46	49	54	49.1
TUSTIN IRVINE RANCH	MAX	87	80	74	83	85	89	89	85	80	76	80	81	78	75	74	76	73	72	74	82	80	73	75	70	73	71	70	69	81	87	88	78.4
	MIN	52	61	54	48	45	44	47	45	50	55	50	41	43	46	47	49	59	47	41	41	51	46	48	54	45	43	45	51	47	39	45	47.7
TWITCHELL DAM	MAX	82	76	81	80	84	85	89	80	82	78		82	74	69	72	69	68	65	73	78	77	68	66	64			76	74	85	87	87	76.8
	MIN	48	49	45	52	48	53	49	44	54	59		48	44	45	50	56	50	46	45	49	48	40	53	46			46	51	51	52	51	49.0
U C L A	MAX	84	75	68	84	84	85	89	83	76	77	84	80	75	72	70	73	73	68	67	79	76	72	70	66	67	65	63	68	80	84	83	75.5
	MIN	61	62	56	56	58	59	59	61	60	57	58	59	53	53	53	55	57	55	50	55	58	58	55	53	52	51	50	54	53	63	64	56.4
UPLAND 3 N	MAX	88	81	72	78	82	84	88	86	81	79	77	76	75	76	73	74	69	68	69	76	75	70	73	70	68	70	76	73	82	83	84	76.5
	MIN	57	52	50	48	46	48	52	51	52	47	46	44	44	45	44	46	55	45	40	45	50	46	44	45	40	42	44	45	46	49	52	47.1
VISTA 2 NNE	MAX	85	84	73	83	80	85	87	81	78	75	80	78	75	71	71	74	71	68	68	77	73	71	72	68	70	69	69	69	73	89	87	75.9
	MIN	55	60	57	51	48	51	53	50	51	55	56	48	45	47	50	49	55	53	45	43	47	51	51	55	43	46	51	51	45	51	55	50.6
WARNER SPRINGS	MAX	89	82	73	71	74	78	84	86	81	76	70	72	72	68	74	75	74	61	65	68	67	71	76	73	74	78	80	76	76	76	78	74.8
	MIN	43	45	43	37	37	36	41	38	45	43	36	34	30	33	36	39	42	42	26	34	37	38	38	35	35	34	38	37	40	43	43	38.0
YORBA LINDA	MAX	88	78	76	82	87	91	92	88	80	76	81	82	77	74	74	76	74	71	73	81	77	73	73	68	69	70	69	67	86	90	90	78.5
	MIN	58	58	58	51	49	51	51	52	52	51	53	49	46	46	46	46	47	48	45	45	46	48	47	48	49	46	48	49	49	49	50	49.4
* * *																																	
SOUTHEAST DESERT BASINS 07																																	
BAKER 9 NNW	MAX	99	97	87	78	79	76	79	95	84	85	70	76	70	69	79	87	80	73	72	77	70	80	81	82	84	85	87	83	78	80	80	80.7
	MIN	66	61	54	48	49	48	47	52	55	55	47	45	50	51	54	58	47	42	43	55	52	48	49	53	51	51	53	57	45	45	44	50.8
BARSTOW	MAX	93	94	79	75	74	77	82	86	85	84	79	76	75	77	77	81	79	65	70	72	71	76	75	76	79	81	83	81	78	75	77	78.5
	MIN	46	67	48	49	37	37	41	40	56	57	51	35	39	45	48	53	53	45	34	40	46	40	42	44	45	41	44	44	38	35	38	44.5
BEAUMONT 1 E	MAX	92	85	73	71	76	78	86	89	84	79	72	78	75	72	74	75	71	65	70	70	72	73	75	75	72	79	84	79	74	77	77	76.5
	MIN	56	55	53	53	54	52	51	48	52	56	47	38	38	40	37	46	54	44	36	43	45	46	44	44	46	40	44	44	44	58	55	47.0
BISHOP WB AIRPORT	MAX	88	84	62	65	70	75	79	78	79	73	62	64	69	62	65	73	65	54	64	71	78	79	72	65	73	71	73	76	76	74	76	71.5
	MIN	42	52	37	29	28	28	30	38	37	35	32	27	24	28	37	37	38	36	30	29	33	37	33	31	32	30	32	34	34	27	33	33.2
BISHOP UNION CARBIDE	MAX	64	52	52	44	55	65	57	55	55	53	51	38	38	38	38	37	35	28	37	40	47	52	50	50	49	50	53	52	54	53	54	48.3
	MIN	39	32	18	23	29	35	36	28	25	42	19	21	28	28	30	27	27	16	18	25	29	31	36	33	33	34	35	39	33	30	35	29.5
BLYTHE	MAX	103	101	94	86	85	89	91	95	94	93	89	82	85	85	86	90	89	83	77	80	78	75	80	86	87	87	90	90	82	82	90	87.2
	MIN	65	66	61	55	50	49	49	50	62	60	61	52	45	52	53	56	62	54	45	48	48	52	50	50	58	50	56	54	52	49	47	53.6
BLYTHE FAA AIRPORT	MAX	102	99	87	81	86	88	92	93	93	93	79	79	84	85	85	90	86	74	76	80	61	72	79	82	85	87	88	89	82	83	85	84.7
	MIN	74	75	66	61	56	58	59	58	66	66	63	55	47	56	57	59	63	56	51	59	53	57	52	55	61	56	61	57	64	54	53	59.0
BORREGO DESERT PARK	MAX	107	102	98	89	82	84	87	91	96	97	92	83	82	82	85	84	90	80	74	76	81	81	77	80	83	86	89	90	88	81	84	86.5
	MIN	69	66	58	54	56	56	56	59	67	62	59	52	49	57	57	56	63	57	51	54	62	49	50	51	56	58	56	55	57	52	52	56.6
BRAWLEY 2 SW	MAX	107	103	98	89	82	85	88	92	96	97	94	81	83	84	85	86	90	87	79	78	81	76	78	81	85	86	89	91	89	83	85	87.4
	MIN	67	67	63	58	48	48	49	50	56	60	58	47	47	52	56	56	55	56	48	53	51	57	51	52	56	50	50	53	49	48	46	53.5
CANTIL	MAX	97	81	78	72	77	80	86	83	78	77	72	77	75	74	78	76	69	72	71	74	75	78	77	73	80	82	81	73	75	79	79	77.4
	MIN	69	68	55	54	35	38	41	42	58	59	55	34	40	47	53	55	56	42	31	42	41	38	40	39	38	38	37	51	35	31	36	45.1
DAGGETT FAA AIRPORT	MAX	96	86	74	71	75	78	84	90	87	80	71	76	77	80	75	83	69	65	69	73	69	75	78	75	78	81	83	80	75	75	77	77.6
	MIN	64	68	58	51	46	49	53	53	62	59	53	45	52	52	54	57	55	48	42	48	51	47	48	53	54	52	56	53	48	47	48	52.5
DEATH VALLEY	MAX	105	103	98	82	86	90	94	94	93	92	90	82	85	84	82	86	86	82	80	87	87	85	86	85	90	90	88	88	83	84	88	88.2
	MIN	74	77	69	58	53	55	56	57	59	62	62	62	53	58	62	55	66	55	56	66	67	56	55	57	57	56	57	56	66	51	53	59.5
DEEP SPRINGS COLLEGE	MAX	82	80	63	57	61	67	70	69	70	68	55	55						67	63	64	70	70	65					67	68	73		
	MIN	46	54		30	26	27	31	37	46	33	29	25						24	24	23	33	34	30					40	31	28		
EAGLE MOUNTAIN	MAX	103	99	95	83	77	81	84	90	92	91	89	76	78	80	80	84	87	82	73	73	77	71	73	77	81	84	87	88	87	80	81	83.3
	MIN	76	74	71	61	58	64	63	61	68	69	62	57	56	57	61	65	66	57	56	58	62	57	55	56	58	61	65	62	65	60	60	62.0
EL CENTRO 2 SSW	MAX	104	100	91	88	86	90	93	97	97	95	88	83	85	87	86	92	89	79	79	81	77	79	82	86	87	90	93	92	84	85	87	88.1
	MIN	67	65	65	55	47	49	51	54	55	59	57	47	50	54	55	59	69	57	46	46	52	57	52	53	55	52	56	53	51	49	47	54.3
FAIRMONT	MAX	79	90	69	64	64	68	72	75	80	71	64	65	70	65	65	68	67	56	53	61	66	67	73	71	68	70	75	79	67	66	70	69.0
	MIN	67	62	54	44	44	43	47	52	53	52	44	45	43	46	48	50	52	44	40	40	44	47	47	53	47	46	51	53	46	46	50	48.4
GOLD ROCK RANCH	MAX	101	97	88	88	89	90	91	97	94	92	87	86	83	82	86	88	88	86	83	81	78	75	81	85	88	88	90	88	82	81	83	87.0
	MIN	73	70	64	63	65	62	57	62	69	65	55	53	56	60	50	58	58	54	54	53	50	57	55	55	58	59	61	59	59	59	57	59.0
HAIWEE	MAX	87	88	84	70	65	69	74	78	78	76	75	62	66	69	68	66	72	67	59	61	65	71	72	68	67	72	74	74	76	70	68	71.3
	MIN	57	57	50	44	37	37	39	41	48	47	47	39	38	41	41	42	54	37	37	41	48	50	45	41	42	41	43	44	43	40	41	43.6
HAYFIELD PUMPING PLANT	MAX	102	100	93	82	75	78	84	89	93	92	89	74	78	79	79	83	86	82	72	72	75	70	75	79	82	85	87	88	86	78	80	82.8
	MIN	69	63	61	59	53	57	62	59	56	61	61	51	43	46	56	56	55	53	56	59	62	54	56	58	55	50	51	59	65	59	59	56.9
IMPERIAL	MAX	102	99	89	82	85	88	91	95	95	94	83	83	83	85	85	89	86	78	78	80	77	78	81	85	85	90	91	89	82	85	85	86.4
	MIN	74	70	67	62	53	55	58	60	61	62	61	51	53	58	58	61	67	60	52	53	58	59	54	55	60	59	59	58	54	53	51	58.6
IMPERIAL FAA AP	MAX	104	99	90	83	85	88	92	96	96	96	79	83	86	86	87	90	86	77	78	81	77	78	82	85	86	91	91	90	84	85	86	87.0
	MIN	70	67	63	55	50	50	53	56	58	61	55	48	50	57	56	59	61	57	49	49	56	57	51	54	58	55	59	56	52	49	49	55.5
INDEPENDENCE	MAX	89	88	88			78	73	78	78	78				80	61	62	74			71	71	76	78	71			72	73	79	75	73	75.7
	MIN	53	53	45			34	35	39	46	44			32		38	44	48			34	41	48	40	39			38	41	44	34	38	41.3
INDIO U S DATE GARDEN	MAX	108	104	98	90	86	99	91	98	100	96	98	83	84	84	88	88	92	86	81	82	84	80	79	83	86	91	96	95	92	88	91	90.4
	MIN	73	67	68	56	52	55	55	58	52	61	65	45	43	50	58	61	67	58	56	52	58	51	58	56	59	58	61	64	58	42	47	56.9

See Reference Notes Following Station Index

DAILY TEMPERATURES

Station		Day of Month 1	2	3	4	5	6	7	8	9	10	11	12	13	14	15	16	17	18	19	20	21	22	23	24	25	26	27	28	29	30	31	Average
INYOKERN	MAX	95	92	80	71	75	76	84	86	84	82	78	74	74	75	76	79	74	65	68	73	77	79	77	72	78	79	81	81	77	77	77	77.9
	MIN	55	63	58	49	38	39	42	43	50	44	52	38	47	45	43	46	40	43	38	46	49	43	42	44	46	48	43	44	50	38	43	45.5
IRON MOUNTAIN	MAX	103	103	97	90	76	79	85	91	93	92	84	76	79	83	75	75	89	83	73	74	78	68	74	80	83	86	86	89	88	77	80	83.5
	MIN	74	72	63	59	51	53	62	59	65	64	60	54	52	54	60	60	67	57	55	59	64	56	52	54	61	57	60	60	60	61	64	59.6
LAKE ARROWHEAD	MAX	76	73	61	59	62	64	70	70	70	68	63	58	55	54	65	62	54	46	50	53	53	62	60	58	63	64	66	64	65	60	60	61.5
	MIN	47	52	42	37	32	37	38	41	51	42	40	31	35	37	39	45	44	31	28	37	38	34	39	38	39	38	40	46	39	38	40	39.2
LANCASTER	MAX	93	79	75	69	73	77	81	85	79	75	69	76	72	74	80	76	66	62	65	70	71	75	77	74	75	78	79	73	72	75	76	74.9
	MIN	62	60	47	40	33	34	37	41	54	54	43	33	36	47	46	49	46	38	32	36	43	37	41	40	38	37	41	43	35	33	35	41.6
LUCERNE VALLEY	MAX	92	83	73	70	71	75	81	86	86		65	73	73	75	76	79	68	62	64	67	65	75	75	74	77	80	80	75	71	76	76	74.8
	MIN	50	55	45	34	27	26	27	30				25			34		46	35	26	27	47	30	32		33	30	31	37	30	24	43	34.3
MECCA FIRE STATION	MAX	106	96	92	86	87	92	96	95	92	92	81	82	82	84	88	86	88	78	81	84	81	78	80	84	88	94	90	88	87	90	90	87.7
	MIN	65	66	69	56	45	54	55	51	52	66	64	41	42	46	59	54	64	56	53	65	58	52	50	52	57	54	54	49	50	50	46	54.7
MITCHELL CAVERNS	MAX	88	85	76	63	67	73	79	81	78	75	70	65	65	70	68	74	68	56	61	63	59	63	68	68	72	76	76	73	73	75	76	71.1
	MIN	72	68	53	45	48	52	56	59	64	69	44	43	45	46	50	53	51	46	42	42	52	45	45	48	57	54	56	54	51	52	53	52.1
MOJAVE	MAX	92	84	72	67	70	75	79	79	73	72	72	74	72	72	76	74	61	56	64	69	70	74	76	72	87	79	80	70	70	72	73	73.4
	MIN	63	52	47	36	39	40	42	55	54	51	36	39	40	41	42	53	45	39	35	47	41	40	40	40	41	46	51	40	36	38	40	43.5
MOUNTAIN PASS	MAX																																
	MIN																																
MT SAN JACINTO WSP	MAX	68	70	64	48	52	57	65	68	72	64	58	48	50	57	59	58	58	50	38	41	38	50	53	55	53	55	55	58	53	53	53	55.5
	MIN	32	38	44	26	23	26	32	30	50	43	27	23	23	31	42	44	44	25	15	28	28	32	29	27	29	28	28	32	31	29	33	31.4
NEEDLES FAA AIRPORT	MAX	103	97	80	75	80	85	89	92	93	91	75	78	83	82	82	89	84	73	74	78	70	75	78	80	86	90	88	87	76	78	82	83.0
	MIN	69	77	65	59	56	61	60	57	64	63	61	56	50	54	59	61	65	55	49	60	57	55	54	55	63	59	64	64	63	57	60	59.7
PALMDALE	MAX	92	89	75	71	74	76	81	85	81	79	69	73	69	69	75	70	65	59	66	69	71	77	77	75	75	79	81	73	72	75	77	74.8
	MIN	55	65	48	38	35	36	42	43	45	46	35	36	39	48	47	52	49	35	34	39	43	41	44	43	41	42	42	41	37	37	36	42.4
PALMDALE FAA AIRPORT	MAX	94	79	75	69	73	76	81	86	80	74	68	76	72	72	77	74	63	58	63	70	71	76	75	75	74	81	81	73	71	75	76	74.5
	MIN	51	60	41	36	32	32	37	39	48	52	37	32	36	45	45	54	48	37	30	33	39	36	41	41	39	38	38	39	33	32	34	39.8
PALM SPRINGS	MAX	106	100	89	83	88	88	97	97	94										80	80	78	78	83	79	88	95	93	93	87	89	91	88.9
	MIN	65	66	61	64	58	56	67	55	60	59	66	49	46	51	55	56	57	56	46	57	59	51	52	53	53	55	55	55	60	51	53	56.4
PARKER RESERVOIR	MAX	105	101	95	81	76	81	85	88	96	92	89	75	78	84	82	84	87	83	75	75	82	67	75	80	83	87	88	90	87	77	80	84.1
	MIN	74	74	68	62	58	59	61	62	63	65	63	60	58	59	60	61	65	60	53	54	61	55	56	59	60	61	67	67	66	57	56	61.4
RANDSBURG	MAX	90	86	71	63	70	73	81	79	81	76	71	69	67	70	69	71	61	59	61	66	71	71	73	69	73	74	76	73	68	71	72	71.8
	MIN	59	57	50	43	44	49	53	55	51	54	51	40	43	51	46	56			37		50	47	48	46	48	51	50	50	48	47	50	49.1
SQUIRREL INN 2	MAX	77	70	59	55	60	62	67	69	69	67	60	58	55	51	60	60	51	45	49	53	50	60	60	56	62	63	65	66	60	64	61	60.1
	MIN	56	55	44	38	39	43	45	50	55	47	43	38	40	41	42	46	41	33	29	32	40	43	45	45	44	45	49	50	44	44	45	43.6
THERMAL FAA AIRPORT	MAX	103	95	89	84	87	90	95	96	93	93	81	84	83	85	85	88	86	76	81	83	80	78	81	83	88	92	92	90	86	88	89	87.2
	MIN	68	67	68	51	47	53	51	52	54	70	54	45	43	49	61	56	64	57	55	56	60	52	50	53	55	54	57	50	52	46	46	54.7
TRONA	MAX	94	90	76	72	76	80	86	83	81	89	72	79	78	78	77	72	72	78	75	77	72	80	78	75	80	78	78	80	82	82	81	79.1
	MIN	63	60	55	46	43	44	47	46	47	47	53	43	47	47	50	50	50	42	45	42	49	45	47	51	48	47	48	49	50	45	41	48.0
TWENTYNINE PALMS	MAX	97	98	91	76	78	80	85	89	90	82	82	83	79	77	78	85	84	74	70	73	73	74	77	81	80	85	88	83	80	77	80	81.6
	MIN	63	63	59	52	40	49	59	46	59	57	53	45	41	48	56	48	46	47	41	50	40	49	47	44	52	47	48	50	54	43	45	49.7
VALYERMO RANGER STA	MAX	86	84	80	65	69	73	78	82	80	77	75	70	69	73	72	74	72	58	60	63	61	70	70	69	70	74	75	73	69	72	72	72.1
	MIN	47	50	36	40	32	37	39	39	41	40	37	27	26	35	42	49	30	30	27	41	40	37	39	38	38	38	39	39	29	36	43	37.5
VICTORVILLE PUMP PLANT	MAX	89	93	83	74	69	74	77	82	87	83	75	68	73	71	73	77	76	65	61	65	69	66	76	77	74	76	79	80	75	73	76	75.4
	MIN	52	57	42	43	34	35	37	39	48	50	45	37	35	40	42	48	47	39	30	37	41	38	41	42	40	40	41	41	36	35	36	40.9
WHITE MOUNTAIN 1	MAX	57	62	60	39	48	45	44	47	55	57	49	47	51	40	42	42	41	40	40	41	46	45	49	48	46	48	47	45	46	45	47	47.1
	MIN	32	39	15	0	6	6	16	29	34	33	10	8	9	9	27	25	14	7	3	16	23	17	18	15	10	15	18	18	16	20	19	17.0
WHITE MOUNTAIN 2	MAX	46	50	48	37	23	42	43	46	42	39	35	25	25	25	42	40	50	18	15	21	23	31	40	38	31	35	36	37	33	42	44	35.5
	MIN	34	22	8	4	2	11	28	35	29	22	3	12	13	17	22	2	-6	0	2	12	16	22	23	29	20	21	22	22	25	25	24	16.8
WILDROSE RANGER STA	MAX	84	81	79	78	67	70	74	74	72	72	70	61	63	62	61	70	66	60	58	62	68	68	66	66	70	68	70	70	66	67	70	68.8
	MIN	58	56	53	45	41	42	44	49	46	45	42	39	44	43	45	47	42	35	36	32	52	43	44	43	45	43	40	44	44	39	43	44.0

See Reference Notes Following Station Index

EVAPORATION AND WIND

CALIFORNIA
OCTOBER 1969

Station		Day Of Month 1	2	3	4	5	6	7	8	9	10	11	12	13	14	15	16	17	18	19	20	21	22	23	24	25	26	27	28	29	30	31	Total or Avg.
* * * NORTH COAST DRAINAGE 01																																	
DUTTONS LANDING	EVAP	.30	.28	.33	.38	*	.53	.22	.22	.19	.25	.30	*	.48	.10	.03	-	.21	.07	*	.34	.13	.16	.07	.10	.02	*	.17	.09	.12	.13	.12	5.528
	WIND	43	121	110	130	*	90	27	76	112	106	167	*	129	76	*	*	152	103	*	91	45	51	66	20	83	*	85	80	37	32	30	2062
	MAX	82	83	80	75	-	78	81	70	74	76	80	-	75	60	60	58	72	69	-	73	74	76	66	74	65	-	72	71	75	74	75	72.9
	MIN	53	55	57	50	-	47	47	46	50	49	55	-	48	50	50	55	50	45	-	45	45	52	55	56	57	-	46	49	48	50	50	50.4
FERNDALE 2 NW	EVAP	.11	.08	.15	.11	.13	.11	.10	.07	.10	.08	.09	.15	.11	.07	.00	.02	.06	.10	.06	.10	.05	.03	.04	.03	.07	.05	.00	.04	.05	.08	.08	2.32
	WIND	12	28	54	39	26	25	16	39	23	62	36	47	23	15	42	28	31	25	30	28	27	9	17	16	27	17	8	20	17	12	33	832
	MAX	75	72	71	72	71	71	70	71	70	70	67	70	66	64	62	65	67	66	65	68	72	71	62	61	64	64	64	66	67	69	69	67.8
	MIN	59	52	48	44	44	44	49	54	51	54	41	43	43	48	52	53	48	50	45	45	50	55	52	47	44	48	53	50	46	55	53	49.0
LAKE PILLSBURY NO 2	EVAP	.15	.22	.20	.19	.17	.11	.12	.10	.10	.09	.24	.15	.07	.05	.01	.00	.04	.07	.08	.09	.10	.08	.08	.09	.10	.09	.09	.08	.09	.05	.06	3.16
	WIND	17	23	35	11	7	8	9	12	12	8	45	14	2	2	2	5	5	5	5	9	8	8	18	18	5	6	10	22	1	6	4	342
	MAX	80	79	77	71	72	70	69	67	66	71	70	67	63	62	50	57	58	65	66	70	75	72	69	69	68	65	65	66	67	68	71	67.9
	MIN	52	49	42	41	41	40	44	53	45	53	43	40	39	44	48	48	46	43	39	41	47	46	50	52	45	44	44	44	42	44	43	44.9
TRINITY DAM VISTA PT	EVAP	.15	.15	.15	.20	.15	.13	.14	.09	.08	.05	.19	.15	.15	.04	.08	.04	.05	.03	.05	.04	.04	.06	.05	.04	.05	.07	.03	.04	.03	.03	.03	2.58
	WIND	30	39	55	55	46	38	31	33	40	37	73	61	51	38	46	36	25	29	35	31	39	31	32	20	21	47	29	32	32	26	23	1161
TULELAKE	EVAP	.10	.13	.15	.15	.12	.15	.15	.10	.11	.06	.10	.13	.11	.05	.07	-	.09	.10	.05	.10	.07	.08	-	-	-	-	-	-	-	-	-	-
WILLOW CREEK 1 NW	EVAP	.11	.09	.00	.07	.15	.15	.15	.23	.16	-	.13	.15	.15	.05	-	.29	-	.24	*	.06	.00	.05	.04	.05	*	*	.08	.02	.05	.03	.03	2.808
	WIND	9	11	16	9	6	6	5	11	2	2	6	5	4	6	22	6	2	*	*	20	4	4	2	6	*	*	10	2	4	4	4	188
	MAX	82	81	80	79	70	82	80	75	60	70	80	74	75	-	65	65	-	-	-	64	74	72	71	75	-	-	64	62	64	63	62	71.6
	MIN	54	50	40	35	45	31	35	49	45	42	35	44	44	42	42	52	-	-	-	45	51	51	52	49	-	-	47	50	50	50	50	45.4
* * * SACRAMENTO DRAINAGE 02																																	
BERRYESSA LAKE	EVAP	.30	.30	.30	.40	.30	.15	.15	.15	.15	.23	.40	.33	.19	.15	.05	.00	.02	.11	.23	.15	.18	.15	.15	.09	.08	.10	.06	.08	.12	.13	.11	5.31
	WIND	32	56	77	105	47	32	24	31	45	58	115	82	32	60	32	47	48	42	55	30	40	16	68	35	50	21	42	22	22	19	13	1398
	MAX	86	84	79	73	77	75	74	68	71	76	77	71	75	68	60	57	68	68	67	70	72	76	72	59	66	69	67	67	71	72	72	71.2
	MIN	56	55	52	49	46	45	45	47	50	49	47	45	49	49	53	53	48	46	46	46	46	52	53	54	47	47	51	49	49	50	50	49.2
BRANNAN ISLAND	EVAP	.35	.36	.39	.44	.23	.15	.18	.14	.21	.30	.40	.31	.19	.15	.09	.07	.04	.17	.12	.12	.13	.08	.13	.10	.07	.06	.14	.10	.25	.09	.10	5.66
	WIND	148	180	170	205	48	25	15	67	143	134	213	142	58	77	30	58	80	106	93	33	8	27	133	77	96	26	124	142	44	21	10	2733
CHICO EXPERIMENT STA(A)	EVAP	.19	.30	.22	*	*	.55	*	.26	.13	.25	*	*	.45	.04	.01	.05	.08	*	*	.31	.11	.13	.09	.10	*	*	.25	.10	.09	.09	.09	3.89
	WIND	17	68	46	*	*	78	*	71	19	58	*	*	143	51	22	94	27	*	*	66	27	35	33	44	*	*	80	25	17	26	20	1067
DAVIS 2 WSW	EVAP	.25	.37	.61	.47	.27	.20	.17	.15	.29	.26	.55	.45	.22	.18	.05	.01	.13	.14	.22	.15	.19	.14	.12	.10	.17	.07	.09	.09	.29	.17	.13	6.70
	WIND	32	75	324	247	85	29	11	44	103	99	310	264	61	83	59	143	72	43	164	52	62	31	51	47	49	45	29	26	170	32	22	2864
	MAX	84	85	72	67	73	78	78	74	71	75	74	73	73	67	62	64	72	71	65	69	72	77	73	66	72	72	70	71	70	71	71	72.0
	MIN	58	56	43	44	45	46	48	49	49	52	47	45	47	50	53	53	49	46	43	46	48	50	49	50	47	49	49	49	49	49	49	48.6
FOLSOM DAM	EVAP	.15	.22	.28	.30	.25	.25	.24	.18	.03	.18	.28	.22	.22	.18	.00	.00	.07	.10	.12	.07	.14	.15	.06	.07	.09	.14	.05	.07	.07	.15	.13	4.46
	WIND	2	2	8	51	9	13	11	6	5	4	44	16	3	8	2	59	5	5	3	1	7	1	1	1	1	5	0	2	3	9	4	291
LAKESHORE	EVAP	.21	.22	.18	.12	.20	.16	.09	.09	.08	.20	.17	.15	.16	.08	-	-	-	.09	.07	.10	.15	.10	.05	.06	.08	.08	.04	.07	.09	.12	.11	3.688
	WIND	35	40	33	29	28	34	23	27	25	49	44	34	36	29	9	15	22	35	21	25	30	26	24	35	17	25	20	25	20	36	32	883
LAKE SPAULDING DAM	EVAP	.19	.23	.23	.29	.19	.22	.24	.12	.15	.08	.39	.23	.14	.03	.18	-	-	-	-	-	-	-	-	-	-	-	-	-	-	-	-	-
MONTICELLO DAM	EVAP	.22	.28	.26	.33	.21	.19	.18	.13	.16	.19	.33	.21	.21	.08	.00	.00	.10	.10	.15	.12	.19	.13	.12	.05	.07	.09	.06	.07	.13	.13	.11	4.60
	WIND	9	20	41	60	14	13	4	8	19	23	65	8	22	21	1	10	22	1	21	10	27	1	11	10	2	4	13	0	9	10	6	485
	MAX	87	88	81	73	79	77	76	71	74	77	77	74	75	61	61	57	71	70	67	72	75	79	75	62	70	73	70	71	73	73	74	73.0
	MIN	59	57	51	49	48	43	46	48	50	49	48	52	52	49	52	52	48	46	45	45	45	52	53	55	49	51	52	50	48	48	49	49.7
PLACERVILLE IFG	EVAP	.26	.17	.30	*	*	.56	.15	.09	.09	.09	*	*	.57	*	.02	.04	.06	*	*	.22	.16	.06	.08	.05	*	*	.19	.10	.10	.07	.10	3.53
	WIND	61	24	125	*	*	149	23	9	44	7	*	*	180	16	4	52	26	*	*	142	56	4	8	6	*	*	11	33	52	5	11	1048
SHASTA DAM	EVAP	.20	.21	.11	.16	.17	.18	.17	.11	.17	.10	.25	.21	.24	.13	.09	.00	.00	.04	.12	.14	.19	.21	.11	.07	.05	.13	.06	.07	.13	.15	.24	4.21
	WIND	53	67	74	63	67	68	53	43	58	38	100	84	84	79	37	12	24	33	64	64	87	58	41	49	42	55	21	42	63	86	95	1804
TURNTABLE CREEK	EVAP	.20	.24	.27	*	*	.75	.20	.12	.11	.10	*	*	.83	.09	.08	-	.03	*	*	.38	*	.38	.09	.06	*	*	.25	*	.10	*	.57	5.018
	WIND	36	49	79	*	*	178	39	29	34	29	*	*	275	44	26	16	26	*	*	157	*	101	22	14	*	*	78	*	74	*	137	1443
WHISKEYTOWN RES	EVAP	.18	.22	.22	.19	.18	.18	.20	.13	.09	.09	.23	.17	.18	.07	.05	.01	.06	.03	.10	.11	.13	.12	.09	.05	.06	.08	.06	.05	.08	.08	.10	3.59
	WIND	35	36	42	50	41	41	39	31	28	15	65	47	38	30	20	27	23	27	38	29	42	22	28	35	20	27	19	30	26	23	32	1006
WILLOWS USBR	EVAP	.24	.39	.43	*	*	.68	.16	.10	.30	.33	*	*	.92	.07	.08	.07	.12	*	*	.56	.15	.27	.06	.08	*	*	.19	.16	.30	.09	.16	5.91
	WIND	31	118	186	*	*	149	13	43	57	75	*	*	318	41	22	51	138	*	*	114	69	28	17	29	*	*	60	47	77	28	30	1741
	MAX	84	84	72	-	-	75	74	73	74	74	-	-	71	65	56	66	67	-	-	72	85	76	72	70	-	-	70	68	70	70	73	72.2
	MIN	58	53	49	-	-	46	40	55	50	52	-	-	35	50	52	55	52	-	-	40	53	53	54	55	-	-	48	46	45	50	52	49.7
* * * NORTHEAST INTERIOR BASINS 03																																	
FLEMING FISH AND GAME	EVAP	.20	.19	.24	.12	.12	.13	.10	.13	.11	.17	.13	.12	.14	.07	.05	.00	.06	.11	.03	.09	.08	.07	.11	.14	.08	.03	.09	.08	.10	.07	.07	3.23
	WIND	28	56	67	28	26	14	12	75	22	38	70	24	48	20	17	25	34	35	18	10	22	17	16	26	25	13	27	31	19	9	9	881
TAHOE CITY	EVAP	.11	.09	.10	.11	*	.10	.06	.10	-	.08	.07	-	.06	.20	-	-	-	-	-	-	-	-	-	-	-	-	-	-	-	-	-	-
	WIND	22	23	33	121	37	24	18	22	45	27	119	63	24	56	12	29	32	15	-	-	-	-	-	-	-	-	-	-	-	-	-	-
* * * CENTRAL COAST DRAINAGE 04																																	
BURLINGAME	EVAP	.15	.28	.30	.33	.26	.15	.28	.15	.19	.05	.26	.25	.20	.19	.08	.27	.17	.15	.15	.15	.15	.15	.12	.10	.05	.10	.05	.05	.10	.14	.12	5.14
	WIND	111	191	196	161	70	49	67	86	120	98	180	52	46	112	85	86	95	108	50	55	35	73	81	62	60	48	50	100	55	44	42	2668
	MAX	84	75	83	78	90	76	74	83	83	73	74	74	75	71	74	72	85	71	81	84	82	73	65	64	71	71	68	70	71	73	74	75.5
	MIN	55	53	52	53	46	48	48	55	51	56	48	53	53	-	-	-	-	-	-	-	-	-	-	-	-	-	-	-	-	-	-	-
NACIMIENTO DAM	EVAP	.26	.22	.25	.26	.26	.23	.24	.24	.15	.20	.19	.21	.20	.13	.11	.07	.11	.16	.13	.17	.13	.15	.04	.18	.05	.10	.07	.09	.11	.16	.16	5.03
NEWARK (C)	EVAP	.20	.20	.23	*	*	.84	.24	.18	.13	.20	*	*	.72	.13	.05	.05	.12	*	*	.44	.15	.13	.10	.09	*	*	.24	.11	.10	.16	.11	4.92
	WIND	50	62	49	*	*	173	47	47	70	113	*	*	209	82	60	113	28	*	*	138	29	35	66	48	*	*	142	*	*	21	9	1591
* * * SAN JOAQUIN DRAINAGE 05																																	
ANTIOCH PUMPING PL 3	EVAP	.28	.30	.30	.39	.20	.15	.20	.15	.21	.23	.32	.30	.20	.17	.04	.00	.12	.10	.14	.08	.20	.13	.08	.11	.09	.06	.08	.11	.12	.12	.11	5.09
CAMP PARDEE (B)	EVAP	.20	.18	.20	.25	.21	.18	.16	.17	.04	.14	.21	.22	.15	.12	.04	.03	.09	.10	.11	.14	.07	.08	.08	.06	.07	.07	.03	.05	.08	.06	.08	3.67
	WIND	15	16	26	59	20	21	15	16	16	20	56	39	25	15	15	38	20	18	8	12	11	11	12	13	12	11	13	9	16	12	9	599

See Reference Notes Following Station Index

EVAPORATION AND WIND

Station		Day Of Month 1	2	3	4	5	6	7	8	9	10	11	12	13	14	15	16	17	18	19	20	21	22	23	24	25	26	27	28	29	30	31	Total or Avg.
* * *																																	
SAN JOAQUIN DRAINAGE 05																																	
FRIANT GOVERNMENT CAMP (E)	EVAP	.30	.23	.33	.22	.20	.24	.21	.19	.20	.20	.18	.18	.22	.24	.13	.04	.07	.14	.08	.12	.12	.18	.13	.10	.07	.08	.09	.08	.08	.11	.14	4.90
	WIND	32	16	55	21	13	11	5	1	1	-	-	-	-	-	-	-	-	-	-	-	-	60	27	23	15	31	23	18	21	40	21	-
	MAX	81	82	75	71	74	73	73	74	71	73	72	72	72	70	60	56	61	61	66	67	69	71	67	65	68	67	66	66	66	72	70	69.4
	MIN	58	57	46	46	49	50	49	49	52	49	48	48	46	48	50	54	55	46	46	48	49	50	49	49	49	50	50	50	50	50	49	49.6
HETCH HETCHY	EVAP	.37	.18	.19	.15	.17	.30	.04	.18	.09	.15	.18	.12	.15	.10	-	-	-	.01	.00	.00	.15	.10	.09	.07	.04	.07	.05	.06	.07	.06	.07	3.558
KETTLEMAN CITY	EVAP	.27	.28	.40	.38	.27	.25	.23	.19	.25	.24	.28	.28	.29	.27	.12	.12	.14	.28	.12	.14	.15	.16	.15	.12	.12	.15	.14	.12	.16	.15	.14	6.36
	WIND	29	21	79	75	26	16	15	16	48	36	48	31	42	52	21	64	53	53	16	20	13	20	12	19	22	16	18	17	35	22	9	964
KNIGHTS FERRY 2 SE	EVAP	.27	.24	.28	.30	.19	.19	.17	.18	.11	.18	.23	.23	.17	.17	*	.05	.12	.12	.10	.08	.11	.12	.11	.08	.05	.12	.08	.08	.11	.08	.09	4.41
	WIND	25	26	39	39	13	11	5	9	20	23	28	22	8	22	7	64	10	16	8	4	3	4	2	10	2	16	6	7	22	3	4	478
LITTLE PANOCHE DET DAM	EVAP	.42	.40	.45	.54	.30	.26	.30	.30	.24	.27	.43	.32	.25	.25	.08	.01	.09	.24	.15	.14	.15	.13	.15	.08	.08	.10	.06	.10	.20	.20	.15	6.84
	WIND	81	96	129	167	69	59	62	49	110	76	175	76	62	70	60	67	65	108	70	58	44	44	48	37	44	47	43	65	74	66	59	2280
	MAX	82	83	75	72	73	74	74	74	68	72	74	70	69	70	62	61	70	68	65	66	69	71	69	70	63	69	68	69	68	66	68	70.1
	MIN	56	57	49	45	45	46	45	50	52	51	47	43	45	47	50	53	52	45	42	44	45	47	48	49	46	47	46	48	43	43	46	47.5
LODI	EVAP	.10	.40	.40	.30	.14	.22	.20	.11	.15	.24	.47	.02	.20	.06	.07	.05	.15	.15	.11	.07	.14	.09	.08	.08	.06	.06	.06	.14	.09	.06	.10	4.57
	WIND	47	98	130	85	14	17	17	39	56	69	122	31	26	19	36	66	46	55	30	15	20	12	39	29	25	4	25	52	26	14	11	1265
	MAX	82	71	66	73	71	73	71	66	70	70	72	71	70	67	60	68	68	64	67	69	71	72	67	65	65	65	66	65	68	70	72	68.9
	MIN	54	52	45	45	40	48	48	52	46	54	44	42	45	51	51	53	50	44	42	45	46	47	48	54	48	46	48	47	42	46	46	47.4
LOS BANOS DET RESV	EVAP	.41	.40	.47	.51	.30	.27	.26	.27	.24	.28	.37	.36	.24	.19	.10	.04	.09	.15	.11	.10	.14	.11	.14	.10	.10	.09	.08	.09	.20	.17	.12	6.50
	WIND	151	227	216	225	120	106	109	78	196	146	204	153	102	111	84	104	188	247	125	101	91	78	108	46	144	89	82	101	132	100	114	4078
	MAX	83	84	74	78	73	73	73	75	71	73	74	70	69	71	62	61	69	67	66	67	69	71	72	69	72	70	68	68	63	68	69	70.7
	MIN	58	59	51	48	47	48	49	51	52	52	48	46	47	50	52	54	54	51	46	46	47	50	50	51	49	50	50	52	47	47	49	50.0
MANTECA	EVAP	.26	.29	.30	.30	.19	.19	.16	.18	.14	.20	.27	.24	.15	.16	.08	.02	.12	.15	.13	.06	.10	.12	.09	.08	.11	.07	.06	.07	.16	.12	.09	4.66
	WIND	44	67	71	70	35	22	20	29	62	48	60	53	28	31	30	142	44	54	32	26	43	39	30	25	25	25	26	39	45	28	18	1311
	MAX	84	83	75	72	74	75	77	75	69	73	73	72	72	74	59	56	74	68	64	67	69	71	68	68	70	67	65	69	68	68	70	70.6
	MIN	57	57	50	46	48	47	50	50	50	50	48	47	47	48	53	53	53	47	45	45	47	48	50	50	50	49	50	51	48	48	50	49.4
SALT SPRINGS PWR H (D)	EVAP	.21	.21	.30	.24	.11	.30	.17	.14	.08	.08	.28	.21	.14	.09	-	-	.04	.05	.08	.15	.27	.17	.11	.09	.11	.12	.08	.10	.24	.06	.23	4.778
SAN LUIS DAM (F)	EVAP	.47	.41	.45	.66	.33	.25	.24	.30	.27	.33	.37	.44	.30	.29	.09	.02	.12	.22	.14	.14	.15	.15	.19	.20	.14	.11	.10	.08	.19	.17	.09	7.41
	WIND	163	184	171	283	75	55	46	67	159	158	203	121	153	156	50	51	149	182	97	47	45	59	226	120	98	62	88	77	79	49	42	3315
	MAX	88	87	79	72	78	78	78	79	74	77	78	74	74	71	65	62	73	68	67	72	72	75	73	71	68	74	72	72	73	72	73	73.8
	MIN	59	59	53	48	49	48	53	53	55	54	50	50	51	53	53	55	55	50	48	49	49	49	54	52	52	53	53	54	49	50	50	51.9
TRACY PUMPING PLANT	EVAP	.42	.37	.45	.34	.21	.19	.22	.30	.30	.23	.41	.32	.30	.10	.02	.16	.18	.16	.21	.14	.14	.10	.19	.12	.11	.08	.15	.15	.30	.07	.15	6.59
	WIND	144	178	174	89	31	25	34	152	124	128	133	86	132	48	110	101	118	119	88	44	27	44	119	50	68	41	141	122	58	23	20	2771
* * *																																	
SOUTH COAST DRAINAGE 06																																	
BEAUMONT PUMPING PLANT	EVAP	.30	.30	.30	.28	.34	.33	.30	.33	.28	.28	.28	.29	.28	.26	.28	.28	.26	.26	.26	.26	.26	.26	.28	.22	.14	.14	.26	.20	.20	.28	.18	8.17
	WIND	12	22	34	32	23	16	34	14	23	15	24	24	21	21	19	19	21	14	7	18	17	55	19	5	14	14	10	8	14	13	31	613
	MAX	88	88	88	80	75	72	72	75	76	75	73	71	72	69	69	69	69	-	-	-	-	-	-	78	66	71	79	79	79	72	69	75.0
	MIN	54	54	54	47	45	43	45	46	54	47	50	42	43	41	42	42	41	42	-	-	-	-	-	38	46	44	39	39	39	43	44	44.8
CACHUMA DAM	EVAP	.25	.15	.20	.25	.28	.27	.28	.24	.18	.30	.20	.25	.25	.16	.15	.15	.05	.18	.17	.16	.18	.16	.09	.10	.08	.10	.13	.12	.25	.19	.26	5.78
	WIND	38	24	29	50	61	48	62	36	44	54	85	61	57	35	39	26	80	110	63	40	32	36	16	30	20	31	31	25	56	44	55	1418
	MAX	82	83	77	76	75	76	71	78	74	77	75	75	74	72	72	73	70	72	68	69	72	69	71	69	65	71	73	72	73	72	73	73.2
	MIN	57	57	52	49	47	49	49	51	52	52	52	48	46	46	50	52	55	46	46	46	47	47	48	52	48	49	55	53	46	48	51	49.9
CHULA VISTA	EVAP	.18	.20	.18	*	*	.55	.25	.25	.16	.18	*	*	.60	.17	.18	.18	.18	.23	*	.37	.16	.18	.15	.17	*	*	.44	.11	.11	.14	.21	5.53
	WIND	67	122	95	*	*	227	72	66	68	106	*	*	204	77	80	80	76	155	*	184	71	89	61	94	*	*	233	69	58	53	41	2448
	MAX	86	83	81	-	-	82	80	82	82	81	-	-	81	78	78	78	78	80	-	76	76	77	77	76	-	-	75	72	73	76	78	78.6
	MIN	60	61	63	-	-	51	52	52	52	52	-	-	50	51	52	55	55	59	-	50	50	54	56	59	-	-	54	58	57	49	50	54.3
RIVERSIDE EXP STA	EVAP	.37	.29	.17	.27	.37	.27	.32	.38	.29	.22	.23	.41	.28	.25	.19	.18	.24	.22	.23	.19	.44	.22	.15	.13	.06	.08	.06	.07	.10	.30	.27	7.25
	WIND	53	54	41	77	88	44	62	42	45	53	96	102	57	52	54	37	39	82	73	48	95	85	33	29	22	16	37	23	34	60	42	1675
	MAX	84	69	75	71	74	75	84	76	75	73	69	72	71	71	73	77	71	68	68	71	65	71	70	60	65	67	71	67	71	72	73	71.6
	MIN	58	61	57	48	43	45	47	49	53	56	51	43	45	46	49	51	58	51	44	44	49	51	50	55	49	47	51	49	47	44	45	49.5
TWITCHELL DAM	EVAP	.29	.15	.30	.32	.30	.25	.32	.23	.32	.32	*	.31	.14	.13	.15	.19	.16	.15	.15	.18	.17	.15	.08	.05	*	*	.33	.28	.32	.35	.22	6.31
	WIND	26	29	57	39	45	57	61	36	81	101	*	132	41	59	29	26	52	65	43	44	52	25	25	19	*	*	86	104	77	86	56	1553
	MAX	85	80	78	76	76	74	79	76	78	77	-	76	72	71	72	70	71	68	70	72	73	71	67	65	-	-	71	72	75	77	73	73.8
	MIN	54	54	51	48	47	47	49	48	54	52	-	47	43	45	52	58	52	45	44	47	46	47	54	48	-	-	47	54	48	49	48	49.2
* * *																																	
SOUTHEAST DESERT BASINS 07																																	
DEATH VALLEY	EVAP	.45	.45	.40	.25	.30	.40	.16	.45	.25	.30	.70	.47	.30	.35	.40	.40	.26	.31	.35	.45	.45	.40	.00	.10	.15	.23	.20	.35	.60	.10	.30	10.28
	WIND	41	55	184	129	38	39	23	44	30	43	247	100	45	71	92	26	87	106	64	133	76	46	23	10	14	25	22	18	143	32	27	2033
	MAX	95	94	90	79	82	83	86	86	85	85	84	76	78	77	77	79	83	81	79	79	83	81	82	82	82	82	80	81	80	83	78	82.3
	MIN	67	68	57	54	53	54	56	57	58	60	63	54	53	56	56	57	59	53	54	56	60	56	59	60	58	58	59	58	55	57	53	57.4
INDIO U S DATE GARDEN	EVAP	.48	.36	.32	.34	.30	.25	.25	.26	.24	.30	.36	.26	.23	.24	.26	.23	.30	.30	.22	.20	.23	.11	.15	.15	.20	.18	.25	.16	.17	.24	.15	7.69
	WIND	43	27	67	36	29	20	21	15	9	46	55	22	10	18	50	27	31	44	44	13	31	13	12	10	23	34	26	12	16	14	12	830
	MAX	79	96	93	85	83	86	84	89	90	91	91	82	82	82	83	85	89	82	81	79	79	82	82	82	80	84	85	84	83	80	79	84.3
	MIN	66	65	61	55	51	54	54	56	57	61	55	50	58	52	54	58	61	54	52	58	53	55	56	57	59	56	60	59	56	51	52	56.3
MOJAVE	EVAP	.47	.43	.30	.30	.20	.30	.30	.45	.43	*	.36	.30	.32	.29	.30	.28	.15	.19	.21	.29	.16	.15	.19	.15	.22	.21	.23	.26	.17	.18	.16	7.95
	WIND	133	194	103	67	30	39	37	187	266	186	109	44	87	131	70	136	143	108	60	71	27	19	36	27	22	37	153	104	24	8	12	2070
	MAX	87	70	75	79	75	73	79	70	70	66	67	72	70	69	74	75	72	62	72	73	62	75	75	66	81	77	73	70	71	72	72	72.4
	MIN	55	45	42	42	42	44	45	51	46	35	34	42	33	36	45	50	42	39	35	43	45	43	47	46	45	49	53	44	44	47	55	44.0

(A) PAN PAINTED INSIDE AND OUTSIDE WITH ALUMINUM PAINT.
(B) PAN IS OF COPPER, AND PAINTED INSIDE AND OUTSIDE WITH ALUMINUM PAINT.
(C) PAN PAINTED OUTSIDE WITH GRAY ENAMEL.
(D) PAN IS OF STEEL PLATE, PAINTED WITH ALUMINUM INSIDE AND OUTSIDE.
(E) PAN SCREEN COVERED.
(F) PAN IS A BURIED 24-INCH YOUND PAN.

See Reference Notes Following Station Index

SNOWFALL AND SNOW ON GROUND

CALIFORNIA
OCTOBER 1969

Station		Day of month																														
		1	2	3	4	5	6	7	8	9	10	11	12	13	14	15	16	17	18	19	20	21	22	23	24	25	26	27	28	29	30	31
* * * SACRAMENTO DRAINAGE 02																																
ALTURAS RANGER STATION	SNOWFALL													.3																		
	SN ON GND													T																		
BLUE CANYON WB AIRPORT	SNOWFALL														2.9		1.2	.2														
	SN ON GND																	T	T													
	WTR EQUIV																															
CHESTER	SNOWFALL														T			T														
	SN ON GND																															
JESS VALLEY	SNOWFALL		T												T		T	T	T													
	SN ON GND																															
MANZANITA LAKE	SNOWFALL														T	T	T	1.0	1.0													
	SN ON GND																	1	1	T	T											
MINERAL	SNOWFALL														T		T	1.0	T													
	SN ON GND																	1														
SODA SPRINGS 1 E	SNOWFALL														4.0		6.0															
	SN ON GND														4	4	10	-	-	-	-	-										
TWIN LAKES	SNOWFALL														2.0		T	4.0			2.0	T	T									
	SN ON GND	-	-	-	-	-	-	-	-	-	-	-	-	-	-	-	-	-	-	-	-	-	-	-	-	-	-	-	-	-	-	-
* * * NORTHEAST INTERIOR BASINS 03																																
BOCA	SNOWFALL															-	-	-	-													
	SN ON GND															-	-	-	-	-	-	-	-	-	-	-	-	-	-	-	-	
BRIDGEPORT	SNOWFALL														T	T	.1	.5	.5													
	SN ON GND																															
FORT BIDWELL	SNOWFALL			T										1.0	4.0	5.0	1.0	T														
	SN ON GND															3	2	T														
SQUAW VALLEY	SNOWFALL														2.0			T	T													
	SN ON GND														2																	
SUSANVILLE AIRPORT	SNOWFALL	-	-	-	-	-	-	-	-	-	-	-	-	-	-	-	-	-	-	-	-	-	-	-	-	-	-	-	-	-	-	-
	SN ON GND	-	-	-	-	-	-	-	-	-	-	-	-	-	-	-	-	-	-	-	-	-	-	-	-	-	-	-	-	-	-	-
TAHOE CITY	SNOWFALL	-	-	-	-	-	-	-	-	-	-	-	-	-	-	-	-	-	-	-	-	-	-	-	-	-	-	-	-	-	-	-
	SN ON GND															1		1														
WOODFORDS	SNOWFALL														T		T	T	T													
	SN ON GND																															
* * * SAN JOAQUIN DRAINAGE 05																																
GRANT GROVE	SNOWFALL																	1.0		2.0												
	SN ON GND																	1	T	2	T											
HUNTINGTON LAKE	SNOWFALL														T			T	1.0	1.0												
	SN ON GND														T			T	T													
SQ ENTRANCE YOSEMITE	SNOWFALL																		T	T												
	SN ON GND																															
* * * SOUTHEAST DESERT BASINS 07																																
WHITE MOUNTAIN 1	SNOWFALL																			2.0												
	SN ON GND																			2	T											
WHITE MOUNTAIN 2	SNOWFALL				.5							.5				.8	.5		.5	8.0												
	SN ON GND				1							1				1	1		1	8	3	1	1	1	T	T	T	T	T	T	T	T

See Reference Notes Following Station Index

DAILY SOIL TEMPERATURES

CALIFORNIA
OCTOBER 1969

Station	Depth (IN.)	Time	1	2	3	4	5	6	7	8	9	10	11	12	13	14	15	16	17	18	19	20	21	22	23	24	25	26	27	28	29	30	31	Average
			Day of month																															
BRAWLEY 2 SW																																		
	4	9AM	77	77	75	72	69	69	68	69	70	72	71	68	65	65	67	68	70	67	65	65	65	65	66	66	67	67	67	67	67	62	62	68.1
		MAX	82	82	81	77	76	75	76	76	79	79	75	74	76	72	73	76	72	75	-	68	71	70	-	-	71	71	73	77	72	71	-	75.0
		MIN	72	73	72	70	66	65	64	64	68	69	68	64	61	60	63	64	68	64	-	-	60	61	62	-	-	62	62	62	62	57	-	64.7
	8	9AM	78	78	77	75	72	72	71	74	73	73	73	71	68	68	68	66	70	67	68	66	67	66	68	68	68	68	68	69	71	70	67	70.3
		MAX	81	80	78	77	76	76	75	77	76	76	75	74	75	72	72	70	70	69	69	69	67	69	70	70	70	70	71	73	73	75	71	73.1
		MIN	77	78	76	74	72	71	70	70	72	73	72	70	65	66	68	66	68	67	65	65	66	66	66	66	67	67	66	67	69	69	67	69.1
	12	9AM	80	80	79	78	76	75	74	74	75	75	75	74	69	69	70	71	72	72	71	70	70	70	70	70	71	71	71	69	70	66	68	72.4
	20	9AM	80	80	80	79	78	77	76	76	76	76	76	75	71	71	72	72	73	73	72	72	72	72	71	71	71	71	71	71	71	69	69	73.7
	39	9AM	81	81	81	81	80	80	80	79	79	79	78	78	73	73	75	76	76	75	75	75	75	75	75	75	75	75	75	75	74	70	72	76.5
	79	9AM	81	81	81	81	81	81	81	81	81	81	81	80	79	79	79	79	79	79	79	79	79	79	79	79	79	79	79	79	79	77	77	79.6
DAVIS 2 WSW																																		
	4	MAX	86	86	80	76	76	78	76	74	74	76	75	72	74	66	64	60	66	66	64	66	69	71	69	65	69	68	66	67	63	70	68	71.0
		MIN	70	70	67	63	60	60	60	65	62	66	62	61	60	62	60	58	54	52	52	53	55	57	57	60	56	56	56	56	57	56	55	59.3
FRESNO WB AIRPORT																																		
	2	MAX	109	99	99	99	97	99	99	91	95	95	95	95	91	79	68	79	82	85	87	88	90	91	86	82	86	84	82	82	85	89	91	89.6
		MIN	72	72	63	62	59	58	59	63	61	60	60	57	58	59	63	61	61	54	52	53	54	55	58	56	55	55	56	55	54	54	55	58.5
	4	MAX	99	91	90	90	86	88	89	84	86	86	86	86	83	75	68	73	76	76	79	80	81	82	79	75	79	75	75	75	78	71	81	81.4
		MIN	75	75	68	66	66	64	64	66	66	64	64	63	63	63	64	63	63	58	56	57	58	60	62	60	59	59	59	59	57	58	59	62.5
	8	MAX	90	85	82	81	80	79	79	77	79	77	77	77	75	72	69	70	71	70	71	71	72	73	72	70	70	70	69	68	70	71	72	74.5
		MIN	81	81	75	73	72	71	71	72	71	70	70	68	69	68	68	65	65	64	63	63	64	64	65	64	64	64	63	63	63	63	64	67.8
	20	8AM	83	83	82	81	79	79	79	77	77	76	76	75	75	75	75	73	74	72	71	70	70	70	70	70	70	70	70	70	70	70	69	74.2
	40	8AM	77	77	77	77	77	76	76	75	74	74	74	73	73	73	73	72	72	70	69	69	69	69	68	69	68	68	68	68	68	68	67	71.9
RIVERSIDE EXP STA																																		
SUB-STA 1																																		
	12	MAX	81	80	77	75	74	75	75	75	74	73	72	71	71	70	70	69	70	70	69	69	67	68	68	67	67	65	65	65	65	66	66	70.6
		MIN	79	77	75	73	72	73	73	73	72	71	71	70	69	69	68	68	69	69	67	67	67	67	67	67	65	64	64	64	63	64	65	69.1
SUB-STA 2																																		
	18	MAX	74	73	71	71	69	67	67	67	67	69	69	69	68	67	66	66	68	68	68	68	66	66	66	67	68	67	66	65	64	64	67	67.7
		MIN	73	70	70	69	67	66	65	65	66	67	67	67	67	66	65	65	66	67	67	65	65	65	65	66	67	66	65	63	61	63	64	66.1

BRAWLEY 2 SW - HOLTVILLE SILTY CLAY, LEVEL, GRASS-COVERED SURFACE EXPOSED TO FULL SUN. GRASS MOWED AND IRRIGATED TO MAINTAIN GROWTH. MAXIMUM AND MINIMUM READINGS FROM THERMOGRAPH FOR 24 HOURS ENDING AT 9 A. M. READINGS AT 9 A. M. ARE FROM MERCURY-IN-GLASS THERMOMETERS.

DAVIS 2 WSW - SANDY LOAM — UNDER BARE GROUND SURFACE. MAX AND MIN DATA FROM SOIL THERMOGRAPH FOR 24 HOURS ENDING AT 8 A. M.

FRESNO WB AP - ATWATER SANDY LOAM, LEVEL, BARE GROUND, DRAINAGE TO SOUTH, LATE AFTERNOON SHADE IN SUMMER ONLY. PALMER THERMOMETERS FOR 20- AND 40-INCH DEPTH. LAMBRECHT DISTANCE SOIL THERMOGRAPH FOR 2-, 4-, AND 8-INCH DEPTH. MAX AND MIN READINGS FOR 24 HOURS ENDING AT MIDNIGHT.

RIVERSIDE CITRUS EXP STA- STATION 1: RAMONA SANDY LOAM-LEVEL, BARE GROUND, WELL-DRAINED, UNDER FULL SUN. MAX AND MIN FROM THERMOGRAPH FOR 24 HOURS ENDING AT MIDNIGHT.

STATION 2: RAMONA SANDY LOAM-LEVEL, WELL-DRAINED, UNDER SHADE OF A VALENCIA ORANGE TREE AND UNDER REGULARLY IRRIGATED SOIL. MAX AND MIN FROM THERMOGRAPH FOR 24 HOURS ENDING AT MIDNIGHT. STATION 2 LOCATED 1/4 MILE NE OF STATION 1.

See Reference Notes Following Station Index

SUPPLEMENTAL DATA

CALIFORNIA
OCTOBER 1969

	Wind (Speed — m.p.h.)						Relative humidity averages-percent				Number of days with precipitation								
							Standard of Time PACIFIC												
	Resultant Direction	Resultant Speed	Average	Fastest mile	Direction of fastest mile	Date of fastest mile	04	10	16	22	Trace	.01-.09	.10-.49	.50-.99	1.00-1.99	2.00 and over	Total	Percent of Possible sunshine	Average sky cover sunrise to sunset
BAKERSFIELD WB AIRPORT	36	2.1	5.2	17++	33	02	61	43	30	50	2	0	0	0	0	0	2	-	3.7
BISHOP WB AIRPORT	-	-	-	-	-	-	-	26	18	-	1	1	0	0	0	0	2	-	3.5
BLUE CANYON WB AIRPORT	-	-	-	28++	7	11	-	48	-	-	0	0	2	1	1	1	5	-	4.5
EUREKA WB CITY	-	-	-	34	N	10	-	-	-	-	0	5	4	3	0	0	12	64	5.4
FRESNO WB AIRPORT	31	1.6	5.1	22	NW	02	81	54	36	68	1	1	0	0	0	0	2	84	3.8
LONG BEACH WB AIRPORT	24	1.6	6.3	20++	26	17	77	50	47	71	0	0	0	0	0	0	0	-	4.0
LOS ANGELES WB AIRPORT	24	2.7	8.2	30 %	W	17	75	54	59	74	0	0	0	0	0	0	0	-	3.8
LOS ANGELES CIVIC CENTER	-	-	-	-	-	-	-	-	-	-	0	0	0	0	0	0	0	86	3.5
MOUNT SHASTA WB CITY	33	1.3	5.6	-	-	-	78	59	48	72	4	5	1	1	0	0	11	-	-
OAKLAND WB AIRPORT	31	2.1	8.0	28++	2	11	81	71	63	77	1	3	1	0	1	0	6	-	4.4
RED BLUFF WB AIRPORT	35	4.6	8.7	31	NW	01	60	46	32	53	3	1	0	0	1	0	5	75	4.0
SACRAMENTO WB AIRPORT	31	2.0	7.0	33	N	03	77	57	38	65	1	2	0	1	0	0	4	87	3.8
SANDBERG WB	-	-	-	39++	34	09	56	42	41	56	2	1	0	0	0	0	3	-	3.9
SAN DIEGO WB AIRPORT	28	3.0	7.4	21	NW	16	68	54	58	67	2	1	0	0	0	0	3	77	3.6
SAN FRANCISCO WB AIRPORT	29	4.7	11.1	39++	27	01	74	62	53	69	5	1	3	0	1	0	10	-	4.4
SAN FRANCISCO FEDERAL BLDG	-	-	-	28	NW	11	-	-	-	-	0	3	1	0	0	1	5	70	-
SANTA MARIA WB AIRPORT	-	-	-	-	-	-	-	45	55	-	0	0	1	0	0	0	1	-	3.3
STOCKTON WB AIRPORT	31	3.8	7.0	32++	36	11+	64	55	38	58	1	1	1	1	0	0	4	-	3.8

% PEAK GUST

STATION INDEX

STATION	INDEX NO	DIVISION	COUNTY	DRAINAGE	LATITUDE	LONGITUDE	ELEVATION	TEMP	PRECIP	EVAP	SPECIAL	OBSERVER
[illegible]	[illegible]		[illegible]	[illegible]	[illegible]	[illegible]	[illegible]		5P		C	[illegible]
[illegible]	[illegible]		SAN BERDINO									FRANK [illegible]
[illegible]	[illegible]		MODOC			120 57		5P	5P			U S FOREST SERVICE
[illegible]	[illegible]		CONTRA COSTA						7A			FRANK J CUZZILLO
[illegible]	[illegible]		[illegible]					8A	8A			MRS BARBARA [illegible]
[illegible]	[illegible]		[illegible]			122 42						U S ARMY ENGINEERS
[illegible]	[illegible]		LOS ANGELES			[illegible]			5P		C	[illegible]
ALPINE	[illegible]		SAN DIEGO			116 46		5P	5P			ALPINE FIRE DEPT
ALTADENA	[illegible]		LOS ANGELES			118 08			5P			[illegible]
[illegible]	[illegible]		[illegible]	21		120 32		8A	8A		C	[illegible]
[illegible]	[illegible]		SAN BERDINO			115 45					C	[illegible]
[illegible]	[illegible]		TULARE				205		8A			[illegible]
[illegible]	[illegible]		[illegible]	17	38 14			8A	8A		C	PACIFIC UNION COL
[illegible]	[illegible]		[illegible]						7A			[illegible]
[illegible]	[illegible]		CONTRA COSTA				60	8A	8A	8A		[illegible]
[illegible]	[illegible]		RIVERSIDE		33 33	116 40	3925		8A			[illegible]
[illegible]	[illegible]		[illegible]				4965				C	[illegible]
[illegible]	[illegible]		[illegible]				2935		4P			[illegible]
[illegible]	[illegible]		[illegible]						8A			[illegible]
[illegible]	[illegible]	04	[illegible]			121 29					C	MRS. KAREN A. GOULD
[illegible]	[illegible]		LOS ANGELES			118 10	1220		[illegible]			U S FOREST SERVICE
ASH MOUNTAIN	[illegible]		TULARE		36 29			8A	8A		H	[illegible] NAT PARK [illegible]
[illegible]	[illegible]		NAPA		38 26						C	[illegible]
[illegible]	[illegible]	05	TULARE									CORPS OF ENGINEERS
[illegible]	[illegible]		FRESNO					8A				J. E. LONG
[illegible]	[illegible]		PLACER									[illegible]
[illegible]	[illegible]		LOS ANGELES					8	8A			BRUCE PONCEL
[illegible]	[illegible]	04	S LUIS OBISPO			120 44		4P				MRS MARSHALL C ELLIS
[illegible]	[illegible]	06	LOS ANGELES	26					8A			AZUSA CITY PARK
[illegible]	[illegible]		TULARE								C	[illegible]
[illegible]	[illegible]	05	MARIPOSA	14		119 40					S	U S NAT PARK SERVICE
BAKER	[illegible]	07	SAN BERDINO								C	L E METHENY
[illegible]	[illegible]	07	SAN BERDINO									L A WTR + PWR DEPT
[illegible]	[illegible]	05	KERN			119 03			MID		C	U S WEATHER BUREAU
[illegible]	[illegible]	05	FRESNO					4P	4P		C	P G + E COMPANY
[illegible]	[illegible]	02	TEHAMA	23	[illegible]	122 47						[illegible]
BARRETT DAM	[illegible]	06	SAN DIEGO		32 41	116 40		7A	7A			SAN DIEGO WATER DEPT
[illegible]	[illegible]	07	SAN BERDINO		34 54			4P	4P			[illegible]
BARTON FLAT	[illegible]	05	FRESNO									CORPS OF ENGINEERS
BATES RIDGE	[illegible]		SNTA BARBARA								S	[illegible]
[illegible]	[illegible]	05	TULARE									[illegible]
[illegible]	0606	06	RIVERSIDE						8A		C	[illegible]
[illegible]	0607	06	RIVERSIDE					7A	7A	7A		[illegible]
[illegible]	[illegible]	07	RIVERSIDE									[illegible]
BEEHIVE MEADOW	[illegible]	05	[illegible]	37								HETCH HETCHY WTR SUP
[illegible]	[illegible]		LOS ANGELES	33		118 27	585		5P		C	A. S. PORTER
[illegible]	[illegible]	04	SANTA CRUZ			122 04		4P	5P			[illegible]
[illegible]	[illegible]	07	MONO	19			5461		MID			[illegible]
[illegible]	[illegible]	04	ALAMEDA					8P	MID		C	UNIVERSITY OF CALIF
[illegible]	[illegible]	02	NAPA	23				8A	8A	8A		HARVEY O FRYER
[illegible]	0715		[illegible]			122 14						U S WEATHER BUREAU
BIEBER	[illegible]		[illegible]			121 08	4125				C	CALIF DIV OF FORESTRY
BIG BAR RANGER STATION	[illegible]	01	TRINITY	35	40 45			8A	8A		H	U S FOREST SERVICE
BIG BEAR LAKE	0741	06	SAN BERDINO	28	34 15		6745	5P	5P			BIG BEAR LK FIRE DIST
BIG BEAR LAKE DAM	[illegible]	06	SAN BERDINO	28	34 14	116 58	6815		7A		C H	[illegible]
[illegible]	0747		PLACER	39		120 31			8A			U S FOREST SERVICE
BIG DALTON DAM FC223BE	[illegible]	06	LOS ANGELES									[illegible]
[illegible]	[illegible]	07	INYO			118 29						DEPT WATER RESOURCES
[illegible]	[illegible]	07	LOS ANGELES						5P		C	U S FOREST SERVICE
[illegible]	[illegible]	04	MONTEREY			121 47	235		8A			STATE PARK SERVICE
[illegible]	[illegible]	06	LOS ANGELES						5P			LOS ANGELES CO FCD
[illegible]	0818		LOS ANGELES	13			722				C	CORPS OF ENGINEERS
[illegible]	0819	07	INYO	19					MID			SO. CALIF. EDISON CO
[illegible]	[illegible]	07	INYO	19	37 22			MID	MID		C H	U S WEATHER BUREAU
[illegible]	[illegible]	07	INYO		37 22			3P	3P			UNION CARBIDE CO
[illegible]	[illegible]	04	SANTA CLARA						9A			MRS MARY INCERPI
[illegible]	0867	02	LASSEN				7200				S	U S WEATHER BUREAU
[illegible]	0875	05	KERN				644	5P	5P			BERRENDA MESA WATER DIST
[illegible]	0897	02	PLACER	39			5280	MID	MID		C H	U S WEATHER BUREAU
[illegible]	[illegible]	01	DEL NORTE		41 24		4808				S	U S WEATHER BUREAU
BLYTHE	[illegible]	07	RIVERSIDE	5	33 37		268	4P	8A			STATE DIV OF FSTRY
[illegible]	[illegible]	07	RIVERSIDE	5	33 37						C	[illegible]
BLYTHE FAA AIRPORT	[illegible]	07	RIVERSIDE		33 37			MID	MID			FED AVIATION AGENCY
BOARD CAMP MOUNTAIN	[illegible]	01	HUMBOLDT				4500				S	STATE OF CALIFORNIA
[illegible]	0931	03	NEVADA	36	39 23	120 06	5575	8A	8A	8A	H	RONALD KIRBY
BODIE	0943	03	MONO	38			8370	5P	5P			BODIE HISTORICAL ST PK
[illegible]	[illegible]	06	SAN DIEGO	33		117 02		5P	5P			ERIC H. LOOS
[illegible]	0973		MENDOCINO	17					8A			STATE DIV OF HWYS
[illegible]	[illegible]	07	KERN	6	35 00						C	KERN CO FIRE DEPT
BORREGO DESERT PARK	0983	07	SAN DIEGO	6			765	8A	8A			CAL DIV BEACH + PKS
[illegible]	[illegible]	04	SANTA CRUZ	4	37 09						C	VINCENT O LOCATELLI
[illegible]	[illegible]	07	SAN DIEGO	6	32 40				9A			THE BIG JUG
[illegible]	1013		LOS ANGELES	29	34 35	118 22			MID			L A WTR + PWR DEPT
BOWMAN DAM	[illegible]	02	NEVADA	8	39 27		5347	4P	4P		C	NEVADA IRRIG DIST
[illegible]	[illegible]	04	MONTEREY	24		120 48			8A			STATE DIV OF FSTRY
BRANNAN ISLAND	1043		SACRAMENTO			121 42	30	8A	8A	8A		[illegible]
[illegible]	[illegible]	01	MENDOCINO						8A			WILLIAM C JOHNSTON
[illegible]	[illegible]	07	IMPERIAL			115 33	- 100	9A	9A		C	AGR RESEARCH SERVICE
[illegible]	[illegible]		[illegible]		41	122 08					S	U S WEATHER BUREAU
[illegible]	[illegible]		ORANGE			117 54			8A			BREA FIRE DEPT
[illegible]	[illegible]	06	ORANGE	26			275				C	[illegible]
[illegible]	[illegible]	05	CONTRA COSTA	27							C	[illegible]
BRIDGEPORT	[illegible]		MONO	38	38 15		6470	5P	5P		H	[illegible]
BRIDGEPORT RANGER STA	1076	03	MONO	38	38 17	119 17	656				C	U S FOREST SERVICE
[illegible]	[illegible]		HUMBOLDT	7			2050		8A			[illegible]
[illegible]	[illegible]		PLACER	36	39 16		7200				S	CORPS OF ENGINEERS
[illegible]	1112	02	YOLO		38 46			11A	[illegible]		C	[illegible]
[illegible]	[illegible]	02	BUTTE	8	39 41	121 20	3560		8A		C	U S FOREST SERVICE
[illegible]	1133		PLACER	1	39 00	120 35	4880				S	DEPT. OF WATER RESOURCE
[illegible]	1142	04	MONTEREY				925				C	ERNEST A WEFERLING
[illegible]	[illegible]		SHASTA						3P			MRS. ANNA HOWE
[illegible]	[illegible]	02	PLUMAS	8		121 20			2P			P G + E COMPANY
BUCKS LAKE	1161	02	PLUMAS	8			[illegible]				C	U S WEATHER BUREAU
[illegible]	[illegible]	04	SAN BENITO								C	[illegible]
[illegible]	1192	06	LOS ANGELES	13		118 18			5P			R. V. CHRISTOFFERSEN
[illegible]	[illegible]	06	LOS ANGELES					5P	5P		C	BURBANK PUBLIC SERVICE
[illegible]	1206	04	SAN MATEO			122 21	10	4P	4P	4P		CITY OF BURLINGAME
[illegible]	1214		SHASTA	21		121 40		8A	8A			MRS RUTH C ESTES
[illegible]	[illegible]		TRINITY	35	40 48	123 28			8A			PAUL F [illegible]
[illegible]	[illegible]		CONTRA COSTA	4					8A			[illegible]
[illegible]	1237	02	[illegible]									[illegible]
[illegible]	[illegible]		KERN					8A	8A			[illegible]
[illegible]	[illegible]	07	RIVERSIDE	6					5P			[illegible]
[illegible]	[illegible]		[illegible]	32				7A	9A	[illegible]		U S BUR RECLAMATION
[illegible]	[illegible]	07	SAN BERDINO				4780				C	[illegible]
[illegible]	[illegible]		CALAVERAS					8A	8A		H	CAL DIV BEACH + PKS
CALAVERAS RANGER STA	[illegible]		CALAVERAS								C	U S FOREST SERVICE
[illegible]	[illegible]	04	ALAMEDA						7A			S F WATER DEPT
[illegible]	1288		IMPERIAL			115 28			5P			IMPERIAL IRRIG DIST
[illegible]	1312		NAPA				364		6P			CITY OF CALISTOGA
CALLAHAN RANGER STA	[illegible]		SISKIYOU					5P	5P			U S FOREST SERVICE
[illegible]	1348	02	PLUMAS	8	39 43	121 06						CALIF DEPT WATER RESR
[illegible]	[illegible]	06	SAN BERDINO	28	34 09		5770				C	[illegible]
[illegible]	[illegible]	06	SAN DIEGO	33		116 28		5P	5P			[illegible]
[illegible]	1428		CALAVERAS	16		120 51	658	8A	8A	8AC		E BAY MUN UTL DIST
[illegible]	[illegible]		SIERRA	39		120 34					S	U S FOREST SERVICE
[illegible]	[illegible]	01	DEL NORTE			123 52					S	STATE OF CALIFORNIA
[illegible]	[illegible]	02	YUBA			121 03	2755		8A		C	U S FOREST SERVICE
[illegible]	[illegible]	02	[illegible]		41 22	121 03	4500		5P			ELMER J. EBERSOLE
[illegible]	[illegible]	02	MODOC		41 27		4312		3P			U S FOREST SERVICE
[illegible]	1484		[illegible]					4P	4P			L A PIERCE COLLEGE
[illegible]	[illegible]		KERN				2010	6P	6P			POSTMASTER
[illegible]	1497		PLUMAS	8	40 10	121 05		5P	[illegible]		H	P G + E COMPANY
[illegible]	1518	06	ORANGE	26			1625				C	CORPS OF ENGINEERS
CARBON CANYON WORKMAN	[illegible]	06	SAN BERDINO								C	CORPS OF ENGINEERS
CARIBOU POWER HOUSE	[illegible]		[illegible]	8	40 05	121 09			4P			P G + E COMPANY
CARMEL VALLEY	[illegible]		MONTEREY	4			425	[illegible]	5P			A A COLLINS JR
[illegible]	[illegible]	06	SANTA BARBARA	33		119 29	185				C	COUNTY OF SANTA BARBARA
[illegible]	[illegible]		[illegible]			120 03		9A	9A		C	WM H ALISON
CAZADERO	[illegible]	01	[illegible]	22					5P			MISS HAZEL L BOROTRA

STATION	INDEX NO.	DIVISION	COUNTY	DRAINAGE	LATITUDE	LONGITUDE	ELEVATION	TEMP	PRECIP	EVAP	SPECIAL	OBSERVER
[illegible]	[illegible]	[illegible]	SISKIYOU	12	41 06	123 03	2980	6P	6P			MRS. RUBY L. ROSE
CEDARVILLE	1614	03	MODOC	18	41 32	120 10	4670	8A	8A			U S SOIL CON SERVICE
CENTERVILLE PH	1624	02	BUTTE	23	39 47	121 40	522	4P	4P			P G + E COMPANY
CHAGOOPA	1647	05	TULARE	10	36 30	118 27	10340					U S ARMY ENGINEERS
CHALLENGE RANGER STA	1653	02	YUBA	19	39 29	121 13	2560		8A			U S FOREST SERVICE
CHAMPS FLAT WEST MDW	1656	[illegible]	LASSEN	18	41 42	120 58	5590				S	DWR-NORTHERN DIST
CHATSWORTH FC 24 D	1680	06	LOS ANGELES	13	34 15	118 36	957		VAR			CONNIE BATWAY
CHATSWORTH RESERVOIR	1682	06	LOS ANGELES	13	34 14	118 37	906				C	CORPS OF ENGINEERS
CHERRY VALLEY DAM	1697	05	TUOLUMNE	37	37 58	119 55	4765	8A	8A			HETCH HETCHY WTR SUP
CHESTER	1702	02	PLUMAS	8	40 18	121 14	4525	5P	5P		H	NED EARL
CHICO EXPERIMENT STA	1715	02	BUTTE	23	39 42	121 47	205	5P	5P	5P	C	U S PLANT INTRO GRDN
CHIQUITO CREEK	1737	05	MADERA	27	37 30	119 23	[illegible]					DEPT OF WTR RESOURCES
CHITTENDEN PASS	1739	04	SAN BENITO	20	36 54	121 36	125		8A			VICTOR L HASKIN
CHOLAME ALLEY RANCH	1743	04	SN LUIS OBPO	24	35 43	120 16	1753				C	WILLIAM S. ALLEY
CHUCHUPATE RANGER STA	1754	05	VENTURA	10	34 48	119 01	[illegible]				C	U S FOREST SERVICE
CHULA VISTA	1758	06	SAN DIEGO	33	32 36	117 [illegible]	9	8A	8A	8A		WESTERN SALT COMPANY
CITRUS HEIGHTS	1773	02	SACRAMENTO	23	38 42	121 18	138		9P			JAMES D GOODRIDGE
CLAREMONT POMONA COL	1779	06	LOS ANGELES	26	34 06	117 43	[illegible]	5P	5P			POMONA COLLEGE PHYSICS
CLARKS PEAK 1 NE	1783	02	PLUMAS	8	40 [illegible]	120 30	5910				S	CALIF DEPT OF WATER RES
CLARKSBURG	1784	02	YOLO	23	38 25	121 32	14	8A	8A			AMER CRYSTAL SUG CO
CLARKS VALLEY MOLD RCH	1785	02	GLENN	23	39 33	122 24	410		7A			DICK MO[illegible]
CLEAR CREEK	1799	01	SISKIYOU	12	41 43	123 27	975		9A			JOHN R JARDINE
CLEARLAKE HIGHLANDS	1806	02	LAKE	23	38 58	122 38	1360	8A	8A		C	C IVAN GLENDINNING
CLOVERDALE 3 SSE	1838	01	SONOMA	22	38 46	122 59	320	8A	8A			ELMER W OLSON
CLOVERDALE 11 W	1840	01	SONOMA	22	38 46	123 13	1820				C	ELWOOD R. ZIMMERMAN
CLOVER MEADOWS GS	1844	05	MADERA	27	37 32	119 17	[illegible]				S	U S FOREST SERVICE
CLOVER VALLEY	1845	02	PLUMAS	8	39 57	120 27	5500				S	CALIF DEPT OF WATER RES
COALINGA	1864	05	FRESNO	27	36 09	120 21	671	6P	6P			COALINGA FIRE DEPT
COALINGA 1 SE	1867	05	FRESNO	27	36 08	120 21	663				C	UNION OIL COMPANY
COALINGA 14 WNW	1869	05	FRESNO	27	36 14	120 34	1640		5P			CHARLES HOWELL
COFFEE CREEK RS	1886	01	TRINITY	35	41 05	122 42	2500				C	U S FOREST SERVICE
COHASSET 1 NNE	1891	02	BUTTE	23	39 57	121 43	3180		8A			WALTER ROACH
COLBYS FC 53 D	1896	06	LOS ANGELES	13	34 18	118 07	3675		4P			ELMERTA B. BENNETT
COLEMAN FISHERIES STA	1907	02	SHASTA	23	40 24	122 08	420		8A			U S F + W L SERVICE
COLFAX	1912	02	PLACER	39	39 06	120 58	2418	6P	6P		H	SOUTHERN PACIFIC R R CO
COLGATE POWER HOUSE	1916	02	YUBA	39	39 20	121 [illegible]	585		4P			YUBA COUNTY WTR AGENCY
COLUSA 1 SSW	1948	02	COLUSA	23	39 12	122 01	60	6P	6P			IVAN [illegible] STEPHENS
CONCORD 3 E	1962	04	CONTRA COSTA	4	37 58	121 59	[illegible]		8A			HOWARD R LEE
COOL	1985	02	EL DORADO	1	38 53	121 01	1480		8A			W B THRELKEL
COPCO NO 1 DAM	1990	01	SISKIYOU	12	41 59	122 20	2703		4P			PAC POWER + LIGHT CO
CORCORAN IRRIG DIST	2012	05	KINGS	9	36 06	119 34	200	5P	5P		C	CORCORAN IRRIG. DIST
CORNING HOUGHTON RANCH	2027	02	TEHAMA	23	39 54	122 22	487		8A			FRANKLIN K REED
CORONA	2031	06	RIVERSIDE	28	33 52	117 34	710	5P	5P			CORONA FIRE DEPT
CORRALITOS	2048	04	SANTA CRUZ	20	36 59	121 48	264				C	STATE DIV OF FSTRY
COTTONWOOD CREEK	2069	07	INYO	19	36 29	118 11	[illegible]				S	DEPT WATER RESOURCES
COVELO	2081	01	MENDOCINO	7	39 47	123 15	1385	8A	8A		H	GRANT W HANCOCK
COVELO EEL RIVER RS	2084	01	MENDOCINO	7	39 50	123 05	1514				C	U S FOREST SERVICE
COVINA TEMPLE FC 193 B	2090	06	LOS ANGELES	26	34 05	117 52	575		5P			WILLIAM B TEMPLE
COYOTE CANYON	2103	07	RIVERSIDE	6	33 26	116 30	2275				S	HOWARD F BAILEY
COYOTE WELLS	2111	07	IMPERIAL	6	32 44	115 58	250		3P			COYOTE WELLS SVC STA
CRABTREE MEADOW	2114	05	TULARE	10	36 34	118 21	10700					ST OF CALIF SNOW SURVEY
CRAWFORD RANCH	2139	07	SAN DIEGO	6	32 53	116 17	1500				C	ROBERT A CRAWFORD
CRESCENT CITY 1 N	2147	01	DEL NORTE	17	41 46	124 12	40	4P	4P			PAC POWER + LIGHT CO
CRESCENT CITY 7 ENE	2148	01	DEL NORTE	17	41 48	124 05	120		8A			DEPT OF PARKS & RECREAT
CRESCENT CITY MNTC STA	2150	01	DEL NORTE	17	41 46	124 12	50				C	STATE DIV OF HWYS
CRESTLINE FIRE STA 2	2164	07	SAN BERDINO	15	34 15	117 15	4900				C	CRESTLINE FIRE STA NO 2
CROCKETT	2177	04	CONTRA COSTA	4	38 02	122 13	9	8A	8A			C+H SUGAR REFINING CO
CROWDER FLAT	2184	01	MODOC	12	41 53	120 44	5175					CALIFORNIA DWR
CRYSTAL LAKE FC 283C	2198	06	LOS ANGELES	26	34 19	117 51	5370		5P			U S FOREST SERVICE
#CULVER CITY	2214	06	LOS ANGELES	33	34 01	118 24	[illegible]	5P	5P			CULVER CITY FIRE DEPT
CUMMINGS	2218	01	MENDOCINO	7	39 50	123 38	1285		5P			MRS MARY S. INGRAM
CUYAMA	2236	06	SNTA BARBARA	30	34 56	119 37	2255	8A	8A			JOHN S ROWELL
CUYAMACA	2239	06	SAN DIEGO	25	32 59	116 35	4650	8A	8A		C H	HELIX IRRIGATION DIST
CUYAMA RANCH	2248	06	SN LUIS OBPO	30	34 59	119 40	2170				C	COUNTY OF SANTA BARBARA
DAGGETT 1 ENE	2255	07	SAN BERDINO	6	34 52	116 52	1975				C	COOL WATER RANCH
DAGGETT FAA AIRPORT	2257	07	SAN BERDINO	6	34 52	116 47	1915	MID	MID			FED AVIATION AGENCY
DANA 2 SE	2269	02	SHASTA	21	41 06	121 31	3320		8A			DALE S. BOSE
DAVENPORT	2290	04	SANTA CRUZ	4	37 01	122 12	273		9A			PAC CEMENT AGGREGATE
DAVIS 2 WSW	2294	02	YOLO	23	38 32	121 46	60	8A	8A	8ACG		UNIVERSITY OF CALIF
DAVIS CREEK	2296	02	MODOC	21	41 44	120 22	4750		8A			RICHARD F HUGHES
DAY	2306	02	MODOC	21	41 13	121 23	3650				C	HERMAN L LORENZEN
DEAD HORSE RES 2 SE	2311	02	MODOC	21	41 42	120 33	5057				S	CALIFORNIA DWR
DEATH VALLEY	2319	07	INYO	6	36 28	116 52	- 194	4P	4P	4P		US NAT PARK SERVICE
DEEP CANYON LABORATORY	2327	07	RIVERSIDE	6	33 39	116 23	1200		8A			PHILIP BOYD DESERT RH
DEEP SPRINGS COLLEGE	2331	07	INYO	6	37 22	117 59	5225	5P	5P		H	DEEP SPRINGS COLLEGE
DEER CREEK FLAT	2333	02	TEHAMA	23	40 01	121 50	[illegible]				S	CALIFORNIA DWR
DEER CREEK POWER HOUSE	2334	02	NEVADA	39	39 18	120 51	3700	3P	3P			P G + E COMPANY
DELANO	2346	05	KERN	9	35 47	119 15	323		8A			DELANO FIRE DEPT
DEL MONTE	2362	04	MONTEREY	4	36 36	121 52	46				C	USN POSTGRAD SCHOOL
DEL PUERTO ROAD CAMP	2369	05	STANISLAUS	27	37 25	121 23	1125		6P			CLARENCE ADAMS
DENAIR 3 NNE	2389	05	STANISLAUS	37	37 34	120 47	137	5P	5P			KEN C. BRATTON
DE SABLA	2402	02	BUTTE	23	39 52	121 37	2713	4P	4P		H	P G + E COMPANY
DESCANSO RANGER STA	2406	06	SAN DIEGO	33	32 51	116 37	3500		8A			U S FOREST SERVICE
DIAMOND BAR HORSE CAMP	2432	06	LOS ANGELES	26	34 00	117 49	880				C	CORPS OF ENGINEERS
DOBBINS COLGATE FOREBAY	2458	02	YUBA	39	39 20	121 12	1550	4P	4P			YUBA COUNTY WTR AGENCY
DONNER MEMORIAL ST PK	2467	03	NEVADA	36	39 19	120 14	5937	8A	8A			CALIF DIV BEACH + PKS
DOUBLEBUNK MEADOW	2492	05	TULARE	10	35 57	118 36	6200					CORPS OF ENGINEERS
DOWNEY FD FC107C	2494	06	LOS ANGELES	33	33 56	118 08	116		5P			DOWNEY FIRE DEPT
DOWNIEVILLE RANGER STA	2500	02	SIERRA	39	39 34	120 50	2895	8A	8A		C	U S FOREST SERVICE
DOYLE	2504	03	LASSEN	18	40 02	120 06	4240		10P			JUNIUS M DIXON
DOYLE 5 SSE	2506	03	LASSEN	18	39 57	120 05	4385	6P	6P		H	FRANK M ROWLAND
DRY CANYON RESERVOIR	2516	06	LOS ANGELES	29	34 29	118 32	1515	7A	7A			L A WTR + PWR DEPT
DUDLEYS	2539	05	MARIPOSA	14	37 45	120 06	3000	6P	6P			W D MC LEAN
DUNNIGAN	2568	02	YOLO	23	38 53	121 58	63		9A			MRS. NANCY LYNN [illegible]
DUNN SIDING	2570	07	SAN BERDINO	15	35 03	116 26	1610		4P			EARL K WOBSER
DUNSMUIR RANGER STA	2572	02	SISKIYOU	23	41 13	122 16	2420		8A			WALLACE E. MARSHALL
DUSY BENCH	2577	05	FRENSO	11	37 06	118 35	9470				S	STATE OF CALIF-SNOW SY
DUTTONS LANDING	2580	01	NAPA	17	38 12	122 18	20	8A	8A	8A		DAN STEELE
EAGLE CREEK	2591	05	TULARE	10	35 59	118 39	6650				S	CORPS OF ENGINEERS
EAGLE MOUNTAIN	2598	07	RIVERSIDE	6	33 48	115 27	973	7A	7A			METRO WATER DISTRICT
EAST PARK RESERVOIR	2640	02	COLUSA	23	39 22	122 31	1205	8A	8A			ORLAND UNIT WU ASSN
EL CAPITAN DAM	2709	06	SAN DIEGO	25	32 53	116 49	600	8A	8A		C	SAN DIEGO WATER DEPT
EL CENTRO 2 SSW	2713	07	IMPERIAL	6	32 46	115 34	- 30	5P	5P		C	EL CENTRO WATER DEPT
ELECTRA POWER HOUSE	2728	05	AMADOR	16	38 20	120 40	715	5P	5P			P G + E COMPANY
ELIZABETH LAKE FC128B	2735	06	LOS ANGELES	29	34 36	118 34	2075		5P			ARTHUR L. STEWART
ELK VALLEY	2749	01	DEL NORTE	17	42 00	123 43	1711	5P	5P			CALIF DEPT OF AGR
ELLERY LAKE	2756	03	MONO	38	37 56	119 14	9645		MID			SO. CALIF. EDISON CO.
ELLIOTT	2760	05	SAN JOAQUIN	16	38 14	121 12	[illegible]		7A			C NORMAN ADAMS
EL MODENA	2775	06	ORANGE	28	33 48	117 47	464				C	HOMER F WANNAMAKER
ELSINORE	2805	06	RIVERSIDE	28	33 40	117 20	1285	MID	6P		C	STATE DIV OF FSTRY
ESCONDIDO	2862	06	SAN DIEGO	33	33 07	117 05	660	6P	6P			DARWIN M TING
ESCONDIDO NO 2	2863	06	SAN DIEGO	33	33 07	117 05	600				C	ESCONDIDO FIRE DEPT
ETIWANDA	2895	06	SAN BERDINO	28	34 08	117 31	1390				C	CORPS OF ENGINEERS
ETNA	2899	01	SISKIYOU	12	41 28	122 54	2912				C	LAWRENCE E BUCHNER
#EUREKA WB CITY	2910	01	HUMBOLDT	17	40 48	124 10	43	MID	MID		C J	EUREKA WBO MIRANDA
EXCHEQUER RESERVOIR	2920	05	MARIPOSA	14	37 35	120 16	442		5P			MERCED IRRIG DIST
EXETER FAUVER RANCH	2922	05	TULARE	9	36 21	119 04	439				C	CHARLES O COULTER
FAIRFIELD	2933	02	SOLANO	23	38 15	122 03	15				C	SOLANO CO SURVEYOR
FAIRFIELD FIRE STATION	2934	02	SOLANO	23	38 16	122 02	38	8A	8A			FAIRFIELD FIRE STATION
FAIRMONT	2941	07	LOS ANGELES	15	34 42	118 26	3060	7A	7A			L A WTR + PWR DEPT
FALLBROOK	2958	06	SAN DIEGO	33	33 21	117 15	660				C	DEPT SPECIAL DIST SERVS
FALL RIVER MILL INTAKE	2964	02	SHASTA		41 01	121 28	3340		4P			P G + E COMPANY
FEATHER FALLS	2994	02	BUTTE	8	39 36	121 16	2965				C	A S MENDU[illegible]HI
FERGUSON RANCH	3020	02	TEHAMA	23	40 21	122 27	800				C	BUREAU OF RECLAMATION
FERNDALE 8 SSW	3025	01	HUMBOLDT	17	40 30	124 20	1445		8A			CONNICK LIVESTOCK CO
FERNDALE 2 NW	3030	01	HUMBOLDT	7	40 36	124 17	10	5P	5P	5P		ROLLIN Z BOYTON
FIDDLETOWN LYNCH RANCH	3038	05	AMADOR	16	38 32	120 42	2140		8A		C	WENTWORTH LYNCH
FIGUEROA MOUNTAIN	3048	06	SNTA BARBARA	32	34 44	120 00	3200				C	U S FOREST SERVICE
FILLMORE 1 WNW	3050	06	VENTURA	29	34 24	118 56	435		8A			VENTURA CO FIRE DEPT
FIVE POINTS 5 SSW	3083	05	FRESNO	11	36 21	120 09	285	6P	6P			RAYMOND THOMAS RANCH
FLEMING FISH AND GAME	3087	03	LASSEN	18	40 22	120 19	4000	5P	5P	5P		CAL DEPT FISH + GAME
FLORENCE LAKE	3093	05	FRESNO	27	37 16	118 58	7344				C	SO CALIF EDISON CO
FOLSOM DAM	3113	02	SACRAMENTO	1	38 42	121 10	350	8A	8A	8A		U S BUR RECLAMATION
FONTANA 5 N	3118	06	SAN BERDINO	28	34 11	117 27	1972		6P			ROLAND W GETCHELL
FONTANA KAISER	3120	06	SAN BERDINO	28	34 05	117 30	1090	4P	4P			KAISER STEEL CORP
FOREST GLEN	3130	01	TRINITY	35	40 23	123 20	2340	8A	8A		H	MRS B E ESLICK
FORESTHILL RANGER STA	3134	02	PLACER	1	39 01	120 49	3190		8A			U S FOREST SERVICE
FORKS OF SALMON	3151	01	SISKIYOU	12	41 16	123 19	[illegible]		9A			U S FOREST SERVICE
FORT BIDWELL	3157	03	MODOC	18	41 51	120 08	4498	5P	5P		H	L J FEE
FORT BRAGG	3161	01	MENDOCINO	17	39 27	123 48	80	8A	8A		C	CALIF + WESTERN R R

STATION	INDEX NO.	DIVISION	COUNTY	DRAINAGE	LATITUDE	LONGITUDE	ELEVATION	OBSERVATION TIME AND TABLES: TEMP	PRECIP	EVAP	SPECIAL (SEE NOTES)	OBSERVER
FORT BRAGG AVIATION	3164	01	MENDOCINO	17	39 24	123 49	61	11P	11P			U S WB OBSERVER
FORT DICK	3173	01	DEL NORTE	17	41 52	124 09	46		8A			BENNY L. BEASLEY
FORT JONES 6 ESE	3176	01	SISKIYOU	12	41 35	122 43	3324				C	CARL C CRAMER
FORT JONES RANGER STA	3182	01	SISKIYOU	12	41 36	122 51	2720	4P	4P			U S FOREST SERVICE
FORT ORD	3186	04	MONTEREY	4	36 41	121 46	134	MID	MID			ARMY AIR FORCE
FORT ROSS	3191	01	SONOMA	17	38 31	123 15	116	6P	6P			C A CALL
FREEDOM 8 NNW	3232	04	SANTA CRUZ	20	37 03	121 49	1495				C	WESTMINSTER PROJ INC
FRENCH GULCH	3242	02	SHASTA	23	40 42	122 38	1100		8A			MRS CLARA JONES
FRESNO WB AIRPORT	3257	05	FRESNO	27	36 46	119 43	328	MID	MID		CG	U S WEATHER BUREAU
FRIANT GOVERNMENT CAMP	3261	05	FRESNO	27	36 59	119 43	410	8A	8A	8A		U S BUR RECLAMATION
FULLERTON DAM	3285	06	ORANGE	26	33 54	117 54	340				C	CORPS OF ENGINEERS
FULLERTON HILLCREST PK	3288	06	ORANGE	26	33 53	117 55	330		5P			FULLERTON MUN UTIL DEPT
GARBERVILLE	3320	01	HUMBOLDT	7	40 06	123 48	340		8A			MRS N E PANCOAST
GARDEN VALLEY 2 S	3338	02	EL DORADO	1	38 50	120 51	1940		8A			R C KYLE
GASQUET RANGER STATION	3357	01	DEL NORTE	17	41 52	123 58	384		8A			U S FOREST SERVICE
GEM LAKE	3369	03	MONO	38	37 45	119 08	8970		MID			SO. CALIF. EDISON CO.
GEORGETOWN RANGER STA	3384	02	EL DORADO	1	38 55	120 47	[illegible]	8A	8A		C	U S FOREST SERVICE
GERBER RANCH	3387	04	SANTA CLARA	4	37 22	12[illegible] 29	[illegible]		8A			MRS HILDA [illegible]
GERLE CREEK CAMP	3388	02	EL DORADO	1	38 59	[illegible] 23	542[illegible]					DEPT WATER RESOURCES
GIBRALTAR DAM NO 2	3402	06	SNTA BARBARA	32	34 [illegible]	119 41	1550		8A			SANTA BARBARA WTR DEPT
GIBSON HWY MNTNCE STA	3405	02	SHASTA	23	41 01	122 24	1650		8A			BYRON F. CLARKE
GILLESPIE FIELD	3410	06	SAN DIEGO	33	32 49	116 58	385	5P	5P			SAN DIEGO COUNTY
GILROY	3417	04	SANTA CLARA	20	37 00	121 34	194	9A	9A			GILROY FIRE DISTRICT
GILROY 8 NE	3419	04	SANTA CLARA	20	37 02	121 27	1050				C	HENRY MANTELLI
GILROY 14 ENE	3422	04	SANTA CLARA	20	37 06	121 20	1350		8A			SETH E AUSER
GLENDALE STAPEN FC295C	3450	06	LOS ANGELES	13	34 09	118 16	530		5P			RALPH STAPENHORST
GLENDORA WEST FC 185	3452	06	LOS ANGELES	26	34 08	117 52	822		5P			MRS L M WEST
GLENNVILLE	3463	05	KERN	10	35 43	118 42	3140	5P	8A		H	KERN CO FSTRY + F D
GLENNVILLE FULTON RS	3465	05	KERN	10	35 44	118 40	3500				C	U S FOREST SERVICE
GOLD ROCK RANCH	3489	07	IMPERIAL	6	32 53	114 52	485	5P	5P			GOLD ROCK RANCH
GOLD RUN	3491	02	PLACER	39	39 10	120 52	3240		4P			JOHN F WALL
GOLDSTONE ECHO	3493	07	SAN BERDINO	6	35 18	116 48	3220					ALBERT O. NURTON
GONZALES 9 ENE	3502	04	SAN BENITO	24	36 31	121 17	2350				C	E. F. CHITTENDEN
GRACE MEADOW	3529	05	TUOLUMNE	37	38 09	119 36	8900					HETCH HETCHY WTR SUP
GRANITE SPRINGS	3549	02	PLUMAS	8	40 06	120 21	5765					CALIF DEPT OF WATER RES
GRANT GROVE	3551	05	TULARE	11	36 44	118 58	6600	8A	8A		C H	U S NAT PARK SERVICE
GRASS VALLEY NO. 2	3573	02	NEVADA	39	39 13	121 04	2400	8A	8A		C	CITY OF GRASS VALLEY
GRATON	3578	01	SONOMA	22	38 26	122 52	200	7A	7A			MISS LOUISE HALLBERG
GREENVIEW	3614	01	SISKIYOU	12	41 33	122 54	2818		12M			MRS EMMA F PEREIRA
GREENVILLE RANGER STA	3621	02	PLUMAS	8	40 08	120 56	3560		8A			U S FOREST SERVICE
GROVELAND 2	3669	05	TUOLUMNE	37	37 50	120 14	2825				C	FRED H. OSBORNE
GROVELAND RANGER STA	3672	05	TUOLUMNE	37	37 49	120 06	3145		8A			U S FOREST SERVICE
GUERNEVILLE	3683	01	SONOMA	22	38 30	123 00	145		8A			JOSEPH E BUTTNER
HAINES CYN LOWER FC364	3703	06	LOS ANGELES	13	34 16	118 16	2450		5P			JAMES P KINDRED
HAINES CYN UPPER FC367	3704	06	LOS ANGELES	13	34 16	118 15	3440		5P			JAMES P KINDRED
HAIWEE	3710	07	INYO	19	36 08	117 57	3825	7A	7A		H	L A WTR + PWR DEPT
HALF MOON BAY	3714	04	SAN MATEO	4	37 28	122 26	60	5P	5P			SAN MATEO DEPT AGR
HAMILTON BRANCH PH	3725	02	PLUMAS	8	40 16	121 05	4560				C	ALBION A SARGENT
HANFORD	3747	05	KINGS	11	36 20	119 40	242	5P	5P			STATE DIV OF FSTRY
HANSEN DAM	3751	06	LOS ANGELES	13	34 16	118 24	1100				C	CORPS OF ENGINEERS
HAPPY CAMP RANGER STA	3761	01	SISKIYOU	12	41 48	123 22	1165	8A	8A		C H	U S FOREST SERVICE
HARRISON GULCH RS	3791	02	SHASTA	23	40 22	122 58	2750		8A		C	U S FOREST SERVICE
HARRY ENGLEBRIGHT DAM	3800	02	NEVADA	39	39 14	121 16	[illegible]		8A			CORPS OF ENGINEERS
HAT CREEK RS	3821	02	SHASTA	21	40 48	121 30	3345				C	U S FOREST SERVICE
HAT CREEK PH NO 1	3824	02	SHASTA	21	40 56	121 33	3015	8A	8A			P G + E COMPANY
HAYFIELD PUMPING PLANT	3855	07	RIVERSIDE	6	33 42	115 38	1370	9A	9A		C	METRO WATER DISTRICT
HAYFORK RANGER STATION	3859	01	TRINITY	35	40 33	123 10	2340		8A			U S FOREST SERVICE
HAYWARD 6 ESE	3863	04	ALAMEDA	4	37 39	121 59	715				C	EUGENE D. BETTENCOURT
HEALDSBURG	3875	01	SONOMA	22	38 37	122 52	102	6P	6P			HEALDSBURG FIRE DEPT
HEALDSBURG NO 2	3878	01	SONOMA	22	38 37	122 52	102		8A			WALDO F IVERSON
HELL HOLE	3891	02	PLACER	1	39 04	120 25	4850				C	PLACER COUNTY WTR AGCY
HEMET	3896	06	RIVERSIDE	33	33 45	116 57	1655		8A			LAKE HEMET MUN WATER
HENSHAW DAM	3914	06	SAN DIEGO	33	33 14	116 46	2700	8A	8A		C	VISTA IRRIG DIST
HERNANDEZ 2 NW	3925	04	SAN BENITO	20	36 25	120 55	2160		4P			MAX D LEY
HERNANDEZ 7 SE	3928	04	SAN BENITO	20	36 18	120 42	2765				C	MRS LORENE ARE[illegible]
HESPERIA	3935	07	SAN BERDINO	15	34 25	117 18	3195		SS			ROY E WALTERS
HETCH HETCHY	3939	05	TUOLUMNE	37	37 57	119 47	3870	8A	8A	8A	C H	HETCH HETCHY WTR SUP
HIDDEN VALLEY RANCH	3946	02	NEVADA	39	39 02	121 06	1480		8A			CLARENCE E GASSOWAY
HIGHLAND LAKES	3954	05	ALPINE	16	38 30	119 48	8650					DEPT OF WTR RESOURCES
HILTS	3987	01	SISKIYOU	12	42 00	122 38	2900	8A	8A			FRUIT GROWERS SUP CO
HOBERGS	4010	02	LAKE	23	38 51	122 43	2960		8A			GEORGE J HOBERG
HOCKETT MEADOWS	4012	05	TULARE	9	36 22	118 39	8500					CORPS OF ENGINEERS
HOEGEES FC 60 A	4017	06	LOS ANGELES	13	34 13	118 02	2650		5P			LOUIS LUEBKERT
HOGBACK ROAD	4019	02	TEHAMA		40 13	122 00	1320					CALIFORNIA DWR
HOLLISTER 1 SW	4022	04	SAN BENITO	20	36 50	121 25	279	5P	5P			RADIO STATION KMPG
HOLLISTER 2	4025	04	SAN BENITO	20	36 51	121 24	284				C	CITY OF HOLLISTER
HOLLISTER 10 ENE	4035	04	SAN BENITO	4	36 55	121 14	2578				C	MRS EDA C HUBBELL
HONEYDEW 2 WSW	4074	01	HUMBOLDT	17	40 14	124 09	375		8A			MRS ANNE M ADAMS
HOOPA	4082	01	HUMBOLDT	35	41 03	123 40	345	8A	8A		C	BUR INDIAN AFFAIRS
HOPLAND 8 NE	4097	02	LAKE	23	39 01	123 00	2510				C	WAYNE TOBIN
HOSSACK	4120	05	TULARE	37	36 11	118 37	7100					CORPS OF ENGINEERS
HUASNA	4144	06	SN LUIS OBPO	30	35 06	120 23	715				C	MRS LURLINE R BROWN
HUCKLEBERRY LAKE	4148	05	TUOLUMNE	37	38 06	119 45	7800					HETCH HETCHY WTR SUP
HUNTER DIST GRAVES RCH	4166	02	TEHAMA	23	40 11	122 33	770		5P			MRS IRENE GRAVES
HUNTERS DAM	4170	05	CALAVERAS	34	38 12	120 22	3220		4P			P G + E COMPANY
HUNTINGTON LAKE	4176	05	FRESNO	27	37 14	119 13	7020	5P			C H	SO CALIF EDISON CO
HURKEY CREEK PARK	4181	06	RIVERSIDE	33	33 41	116 41	4390				C	RIVERSIDE CO PK DEPT
HYAMPOM	4191	01	TRINITY	35	40 37	123 27	1260				C	MRS FRANCES V MOSS
IDLEWILD HWY MNTNC STA	4202	01	DEL NORTE	17	41 54	123 46	1250		8A			STATE DIV OF HWYS
IDRIA	4204	05	SAN BENITO	27	36 25	120 40	2650	8A	8A			NEW IDRIA MINE + CHEM
IDYLLWILD RANGER STA	4211	06	RIVERSIDE	33	33 45	116 43	5397	5P	5P		C H	U S FOREST SERVICE
IMPERIAL	4223	07	IMPERIAL	6	32 51	115 34	-64	6P	6P			IMPERIAL IRRIG DIST
IMPERIAL FAA AP	4224	07	IMPERIAL	6	32 50	115 34	-58	MID	MID			FED AVIATION AGENCY
INDEPENDENCE	4232	07	INYO	19	36 48	118 12	3950	7A	7A		C H	L A WTR + PWR DEPT
INDEPENDENCE ONION VLY	4235	07	INYO	19	36 46	118 20	9175				C	L A WTR + PWR DEPT
INDIO U S DATE GARDEN	4259	07	RIVERSIDE	6	33 44	116 15	11	8A	8A	8A		AGR RESEARCH SERVICE
INYOKERN	4278	07	KERN	6	35 39	117 49	2440	5P	5P			KERN CO FIRE DEPT
INYOKERN ARMITAGE	4280	07	KERN	6	35 41	117 41	2220		MID			U S N O T S
IONE	4283	05	AMADOR	16	38 21	120 56	284		8A			STATE DIV OF HWYS
IOWA HILL	4288	02	PLACER	1	39 05	120 50	3056		8A			PIERSON TUTTLE
IRON MOUNTAIN	4297	07	SAN BERDINO	6	34 08	115 08	922	7A	7A		C	METRO WATER DIST
JESS VALLEY	4374	02	MODOC	21	41 16	120 18	5300	5P	5P		H	WALTER CANTRAL
JOHN BULL FLAT	4388	07	SAN BERDINO	6	34 20	116 53	8060					STATE OF CALIFORNIA
JOHNSONDALE	4389	05	TULARE	10	35 58	118 32	4680		8A			MT. WHITNEY LUMBER CO.
JOSHUA TREE	4405	07	SAN BERDINO	6	34 08	116 19	2720		5P			JOSHUA BSN CTY WTR DIST
JULIAN WYNOLA	4418	06	SAN DIEGO	25	33 06	116 39	3650	SS	SS			CHARLES VILINEK
JUNCAL DAM	4422	06	SNTA BARBARA	32	34 29	119 30	2075		6P			MONTECITO COUNTY WTR DP
KAISER MEADOWS	4442	05	FRESNO	27	37 18	119 06	9110					SO CALIF EDISON CO
KEE RANCH	4467	07	SAN BERDINO	6	34 10	116 32	4325		8A			KEE RANCH
KELLOGG	4480	01	SONOMA	22	38 40	122 40	1800		9A			MRS RUTH F RUBINOW
KELSEYVILLE	4488	02	LAKE	23	38 59	122 50	1385		9A			CO FARM + HOME ADV
KENTFIELD	4500	01	MARIN	17	37 57	122 33	90	9A	9A			HENRY H MULLER
KERLINGER	4508	05	SAN JOAQUIN	27	37 41	121 26	177		8A			PAC CMNT+AGGREGATE
#KERN RIVER PH NO 1	4520	05	KERN	10	35 28	118 47	970	5P	5P			SO CALIF EDISON CO
KERN RIVER PH NO 3	4523	05	KERN	10	35 47	118 26	2703	5P	5P		H	SO CALIF EDISON CO
KETTLEMAN CITY	4534	05	KINGS	11	36 00	119 58	250	8A	8A	8A		KINGS COUNTY FIRE DEPT
KETTLEMAN STATION	4536	05	KINGS	11	36 04	120 05	508	6P	6P			P G + E COMPANY
KILARC POWER HOUSE	4544	02	SHASTA	23	40 41	121 52	2648		11A			P G + E COMPANY
KING CITY	4555	04	MONTEREY	24	36 12	121 08	320	4P	4P		C	STATE DIV OF FSTRY
KLAMATH	4577	01	DEL NORTE	12	41 31	124 02	25	5P	MID		C	HAROLD DEL PONTE
KNEELAND 10 SSE	4587	01	HUMBOLDT	7	40 38	123 54	2356				C	MRS. CORA L. MOORE
KNIGHTS FERRY 2 SE	4590	05	STANISLAUS	34	37 48	120 39	315	8A	8A	8A		RAYMOND WILLMS
KNIGHTS VALLEY	4593	01	SONOMA	22	38 37	122 40	480	5P	5P	5P		CLOSED 3/1/69
KORBEL	4602	01	HUMBOLDT	17	40 52	123 57	145		6P			DENNIS L EMMONS
KYBURZ STRAWBERRY	4616	02	EL DORADO	1	38 48	120 09	5700				C	HARRY STEVENSON
LA CRESCENTA FC 251 B	4628	06	LOS ANGELES	13	34 13	118 14	1565		5P			CRESCENTA VLY CO W D
LAFAYETTE 2 NNE	4633	04	CONTRA COSTA	4	37 55	122 06	535		8A			ROSS R SANBORN
#LAGUNA BEACH	4647	06	ORANGE	33	33 33	117 47	35	4P	4P			SEWAGE DISPOSAL PLANT
LAGUNA BEACH 2	4650	06	ORANGE	33	33 33	117 48	210				C	L B WATER DISTRICT
LA HONDA	4660	04	SAN MATEO	4	37 19	122 16	780		6P			MRS. GERTRUDE REEDY
LAKE ALPINE	4664	05	ALPINE	34	38 29	120 01	7500					DEPT WATER RESOURCES
LAKE ARROWHEAD	4671	07	SAN BERDINO	15	34 15	117 11	5205	5P	5P			LAKE ARROWHEAD F D
LAKE ELEANOR	4679	05	TUOLUMNE	37	37 58	119 53	4662					HETCH HETCHY WTR SUP
LAKE MOUNTAIN	4690	01	TRINITY	7	40 01	123 24	3164				C	LEONARD M MILLER
LAKE PILLSBURY NO 2	4698	01	LAKE	7	39 25	122 59	1740	5P	5P			PAUL G. RESSLER
LAKEPORT	4701	02	LAKE	23	39 02	122 55	1347	5P	5P			GEORGE R TURNBULL
LAKE SABRINA	4705	07	INYO	19	37 13	118 37	9065					SOUTHERN CALIF. EDISON
LAKESHORE	4709	02	SHASTA	23	40 53	122 23	1075	8P	8P	8P		U S BUR RECLAMATION
LAKESIDE 2 E	4710	06	SAN DIEGO	25	32 51	116 53	692		8A			HELIX IRRIGATION DIST
LAKE SOLANO	4712	02	SOLANO	23	38 30	122 00	180				C	BUREAU OF RECLAMATION
LAKE SPAULDING	4713	02	NEVADA	39	39 19	120 38	5156	5P	5P			P G + E COMPANY
LAKE SPAULDING DAM	4714	02	NEVADA	39	39 20	120 38	5120	4P	4P	4P		P G + E COMPANY
LAKE WOHLFORD	4726	06	SAN DIEGO	33	33 10	117 00	1500				C	ESCONDIDO MTL WTR CO
LA MESA	4735	06	SAN DIEGO	32	32 46	117 01	530	5P	5P			LA MESA FIRE DEPT
LANCASTER	4747	07	LOS ANGELES	15	34 42	118 07	2395	6P	6P			MARVIN FOSTER
LA PANZA RANCH	4767	04	SN LUIS OBPO	24	35 23	120 10	1550				C	MRS. MAE E. MARTENS
LA PORTE	4773	02	PLUMAS	8	39 41	120 59	4975				C	MICHAEL [illegible]
LASSEN CREEK UPPER	4816	03	MODOC	18	41 45	120 15	6775					DEPT OF WATER RESOURCES
LAVA BEDS NAT MONUMENT	4838	01	SISKIYOU	12	41 44	121 31	4770	9A	9A			U S NAT PARK SERVICE
LA VERNE HTS FC 560 B	4840	06	LOS ANGELES	26	34 07	117 45	1235		5P			WATER ASSOC PERSONNEL
LAYTONVILLE	4851	01	MENDOCINO	7	39 42	123 29	1640				C	VERNON M. BROWN
LEBEC	4863	05	KERN	1	34 50	118 52	3585		8A			KERN CO FIRE DEPT
LECHUZA PT STA FC 352B	4867	06	LOS ANGELES	13	34 05	118 53	[illegible]		4P		C	L A CO FIRE DEPT
LEESVILLE KEEGAN RANCH	4883	02	COLUSA	23	39 09	122 26	[illegible]		7A			MATTHEW J KEEGAN
LE GRAND	4884	05	MERCED	27	37 14	120 15	255	5P	5P			MERCED CO FIRE DEPT
LEHMAN RANCH	4886	05	EL DORADO	16	38 31	[illegible]	[illegible]		7A			IVAN R LEHMAN
LEMON COVE	4890	05	TULARE	9	36 23	119 02	513	5P	5P			KAWEAH LEMON CO
LIGHTS CREEK	4932	02	PLUMAS	8	40 14	120 43	5320					CALIF DEPT OF WATER RES
LINDSAY	4957	05	TULARE	9	36 11	119 04	[illegible]	7P	7P			FRANK [illegible]
LITTLE LAST CHANCE VY	4977	02	PLUMAS	8	39 50	[illegible]	[illegible]					DEPT OF WTR RESOURCES
LITTLE PANOCHE DET DAM	4979	05	FRESNO	27	36 47	120 48	677	10A	10A	10A		DEPT. WATER RESOURCES
LITTLE TUJUNGA GOLD CR	4986	06	LOS ANGELES	13	34 19	118 18	[illegible]				C	CORPS OF ENGINEERS
LITTLE VALLEY	4988	02	LASSEN	22	40 53	121 11	[illegible]		8A			MRS. [illegible]
LIVERMORE COUNTY F D	4997	04	ALAMEDA	4	37 40	121 46	[illegible]	5P	5P			LIVERMORE [illegible]
LOCKWOOD 2 N	5017	04	MONTEREY	24	35 58	121 05	1104		8A		C	ARCHIE M WEFERLING
LODGEPOLE	5026	05	TULARE	9	36 36	118 44	6735	8A	8A		C	U S NATL PARK SERVICE
LODI	5032	05	SAN JOAQUIN	16	38 07	121 17	40	5P	5P	5P		CITY OF LODI
LOG SPRING	5043	02	TEHAMA	23	39 50	122 47	5050					CORPS OF ENGINEERS
LOMPOC	5064	06	SNTA BARBARA	32	34 39	120 27	95	5P	5P			LOMPOC WATER TREAT. PL.
LONE PINE [illegible]TNWOOD PH	5067	07	INYO	19	36 27	118 [illegible]	3790				C	L A WTR + PWR DEPT
LONE TREE CANYON	5074	05	SAN JOAQUIN	27	37 36	121 24	[illegible]		8A			CLOSED 7 1/69
#LONG BEACH	5082	06	LOS ANGELES	13	33 46	118 12	34	3P	10P			JOHN W TEED
LONG BEACH WB AP	5085	06	LOS ANGELES	13	33 49	118 09	34	MID	MID			U S WEATHER BUREAU
LONG BELL STATION	5086	01	MODOC		41 28	[illegible]	4475					DEPT OF WATER RESOURCES
LOOKOUT 3 WSW	5093	02	MODOC	21	41 12	[illegible]	[illegible]		9A			CHARLES SHEPHERD
LORAINE	5098	05	KERN	10	35 18	118 26	[illegible]				C	BURRELL REED
LOS ALAMOS	5107	06	SNTA BARBARA	33	34 45	120 17	565		8A			LAUREN PAYNE
LOS ANGELES WB AIRPORT	5114	06	LOS ANGELES	13	33 56	118 24	105	MID	MID		C	U S WEATHER BUREAU
LOS ANGELES CIVIC CTR	5115	06	LOS ANGELES	13	34 03	118 14	270	MID	MID		C	LA CO [illegible]
LOS BANOS	5118	05	MERCED	27	37 03	120 52	120	4P	8A			ROGER [illegible]
LOS BANOS ARBURUA RCH	5119	05	MERCED	27	36 55	[illegible]	[illegible]					ARBURUA RANCH
LOS BANOS DET RESV	5120	05	MERCED	27	37 01	120 56	407	9A	9A	9A		DEPT. WATER RESOURCES
LOS GATOS	5123	04	SANTA CLARA	4	37 14	121 58	365	5P	5P			CITY OF LOS GATOS
LOS GATOS 4 SW	5125	04	SANTA CRUZ	4	37 11	122 02	1415		8A			ALLEN HELENIUS
LOS PRIETOS RANGER STA	5147	06	SNTA BARBARA	32	34 33	119 47	[illegible]		5P			U S FOREST SERVICE
LOST HILLS	5151	05	KERN	1	35 37	119 41	285				C	KERN CO FSTRY + F D
LOWER KIBBEY RIDGE	5160	05	TUOLUMNE	37	38 01	119 53	6500					HETCH HETCHY WTR SUP
LOWER MEADOW	5161	03	SIERRA	36	39 43	120 03	[illegible]					INTERMOUNTAIN F + RES
LOWER OTAY RESERVOIR	5162	06	SAN DIEGO	33	32 37	116 56	[illegible]				C	SAN DIEGO WTR DEPT
LOYALTON	5171	02	SIERRA	8	39 41	[illegible]	[illegible]		8A			ROLLO LARSEN
LUCERNE VALLEY	5182	07	SAN BERDINO	6	34 27	116 57	[illegible]	5P	5P			CALIF DIV OF FERESTRY
LUCIA WILLOW SPRINGS	5184	04	MONTEREY	4	35 53	121 27	[illegible]				C	STATE DIV OF HWYS
LUMBERYARD RS	5189	05	EL DORADO	16	38 33	120 18	6473					CALIF DEPT WATER RES
LYTLE CR FOOTHILL BLVD	5212	06	SAN BERDINO	28	34 06	117 20	[illegible]				C	SAN BERNARDINO F C
LYTLE CREEK RANGER STA	5218	06	SAN BERDINO	28	34 14	117 29	2730		8A		C	U S FOREST SERVICE
MADELINE MNTNC STA	5231	02	LASSEN	22	41 04	120 28	5300		8A			STATE DIV OF HWY
MADERA	5233	05	MADERA	27	36 58	120 04	268	8A	8A			STATE DIV OF FSTRY
MAD RIVER RANGER STA	5244	01	TRINITY	17	40 27	123 32	2775		8A			U S FOREST SERVICE
MAHNKE	5258	01	LAKE	23	38 51	122 47	[illegible]				C	MRS M L MAHNKE
MAMMOTH PASS	5284	07	MONO	19	37 37	119 02	[illegible]					DEPT WATER RESOURCES
MAMMOTH POOL	5288	05	MADERA	27	37 2[illegible]	119 19	3390					SO. CALIF. EDISON CO.
MANTECA	5303	05	SAN JOAQUIN	27	37 48	121 12	40	8A	8A	8A		SPRECKELS SUGAR CO.
MANZANA SCHOOL	5308	06	SANTA BARBARA	30	34 49	[illegible]	[illegible]				C	COUNTY OF SANTA BARBARA
MANZANITA LAKE	5311	02	SHASTA	21	40 32	121 34	5850	8A	8A		H	U S NAT PARK SERV.
MARE ISLAND	5333	01	SOLANO	17	38 06	122 16	[illegible]		MID			SAN FRAN BAY NAVAL SY
MARICOPA	5338	05	KERN	1	35 05	119 23	675	8A	8A			STANDARD OIL OF CALIF
MARIPOSA	5346	05	MARIPOSA	27	37 29	119 58	[illegible]		9A			MRS GABRIELLE WILSON
MARKLEEVILLE	5356	03	ALPINE	3	38 42	119 47	5546				C	ELOISE B FAIRBANK
MARTINEZ 3 S	5371	04	CONTRA COSTA	4	37 58	122 08	225				C	MARGARET [illegible]
MARTINEZ 3 SSE	5372	04	CONTRA COSTA	4	37 58	122 06	255		9A			FRANCIS [illegible] ALVEY
MARTINEZ FIRE STATION	5377	04	CONTRA COSTA	4	38 01	122 08	[illegible]	8A	8A			CITY FIRE DEPARTMENT
MARYSVILLE	5385	02	YUBA	8	39 09	121 35	60	9A	9A			MARYSVILLE FIRE DEPT
MATHER	5400	05	TUOLUMNE	37	37 53	119 51	4515		8A			CITY SAN FRANCISCO
MC CARTHY POINT	5444	02	TEHAMA	23	40 11	121 41	3800					U S WEATHER BUREAU
MC CLOUD	5449	02	SISKIYOU	21	41 16	122 08	3300	8A	8A		C H	GINO L. ZANNI
MEADOW LAKE	5496	05	FRESNO	27	37 05	119 26	4460		7A			RADIO STATION KFRE-FM
MECCA FIRE STATION	5502	07	RIVERSIDE	6	33 34	116 04	-18[illegible]	5P	5P			CALIF DIV OF FORESTRY
MEDICINE LAKE	5505	01	SISKIYOU	12	41 35	121 37	6726					U S WEATHER BUREAU
MENDOTA DAM	5528	05	FRESNO	27	36 47	120 22	166		7A			ERNEST MANGUS
MERCED FIRE STATION 2	5532	05	MERCED	14	37 18	120 29	169	4P	4P			CITY OF MERCED
MERCED 2	5535	05	MERCED	14	37 19	120 29	[illegible]				C	MERCED IRRIG DIST
MERCEY HOT SPRINGS	5550	05	FRESNO	27	36 42	120 52	1165		5P			INACTIVE 6/30/67
MEYERS INSPECTION STA	5572	03	EL DORADO	36	38 51	120 01	6342		5P			STATE OF CALIFORNIA
MICHIGAN BLUFF	5586	02	PLACER	1	39 03	120 44	3650				C	R M H WELL
MIDDLETOWN	5598	02	LAKE	23	38 45	122 37	1122		8A			STATE DIV OF FSTRY
MILFORD LAUFMAN RS	5623	03	LASSEN	18	40 08	120 21	4860				C	U S FOREST SERVICE
MILL CREEK INTAKE	5632	06	SAN BERDINO	28	34 05	116 56	4945				C	SO CALIF EDISON CO
MILO 5 NE	5669	05	TULARE	9	36 17	118 46	3400				C	MRS ETHEL WALKER
MINERAL	5679	02	TEHAMA	23	40 21	121 36	[illegible]	8A	8A		C H	U S NAT PARK SERVICE
MINERAL KING	5680	05	TULARE	9	36 26	118 35	[illegible]					CORPS OF ENGINEERS
MIRANDA 4 SE	5711	01	HUMBOLDT	7	40 11	123 47	263				C	EUREKA WBO
MIRANDA SPENGLER RANCH	5713	01	HUMBOLDT	7	40 12	123 46	320				C	ROBERT CRERAR
MITCHELL CAVERNS	5721	07	SAN BERDINO	6	34 56	115 32	4330	5P	5P		H	CAL DIV BEACH + PKS
MITCHELL MEADOW	5723	05	FRESNO	11	36 45	118 43	9700					CORPS OF ENGINEERS
MODESTO	5738	05	STANISLAUS	37	37 39	121 00	91	MID	MID			MODESTO IRRIG DIST
MODESTO 2	5741	05	STANISLAUS	37	37 38	121 00	89				C	CITY OF MODESTO
MOJAVE	5756	07	KERN	6	35 03	118 10	2735	8A	8A	8A	C	KERN CO FIRE DEPT
MOJAVE 2 ESE	5758	07	KERN	6	35 02	118 09	2680	SS	SS			CLOSED 6/25/69
MONACHE MEADOWS	5777	05	TULARE	10	36 13	118 10	7900					CORPS OF ENGINEERS
MONO LAKE	5779	03	MONO	38	38 00	119 09	6450	5P	5P		H	JACK PRESTON
MONTAGUE 3 E	5785	01	SISKIYOU	12	41 43	122 28	2580				C	ROGER SCHOEN
MONTEREY	5795	04	MONTEREY	4	36 36	121 54	385	6P	6P			ROBERT J RENARD
MONTEREY NAF	5799	04			36 36	121 52	[illegible]	10P	10P			
MONTICELLO DAM	5818	02	NAPA	23	38 30	122 07	505	9A	9A	9A		U S BUR RECLAMATION
MOORPARK	5823	06	VENTURA	33	34 17	118 53	580		9A			VENTURA COUNTY FIRE DEP
MORAINE CREEK	5832	05	TULARE	11	36 43	118 34	8840					CORPS OF ENGINEERS
MORENA DAM	5840	06	SAN DIEGO	33	32 41	116 31	3075				C	SAN DIEGO WATER CO
MORGAN HILL 2 E	5844	04	SANTA CLARA	4	37 08	121 37	225		8A			MRS THELMA F [illegible]
MORGAN HILL 6 WSW	5846	04	SANTA CLARA	20	37 06	121 45	640				C	BILL R. BRUNER
MORGAN HILL SCS	5853	04	SANTA CLARA	20	37 08	121 39	350				C	U S SOIL CON SERVICE
MORONGO VALLEY	5863	07	SAN BERDINO	6	34 03	116 34	2580		7A			JAMES A FREEMAN
MORRO BAY FIRE DEPT	5866	04	SN LUIS OBPO	4	35 23	120 51	55	8A	8A			MORRO BAY F P DIST
MORRO BAY 3 N	5869	04	SN LUIS OBPO	4	35 25	120 51	670		MID			STANDARD OIL OF CALIF
MOUNTAIN HOME	5887	05	TULARE	10	36 15	118 43	5360					U S ARMY ENGINEERS
MOUNTAIN PASS	5890	07	SAN BERDINO	6	35 28	115 32	4790	3P	3P			MOUNTAIN PASS MINE
MT BALDY FC 85G	5900	06	SAN BERDINO	28	34 14	117 39	[illegible]		8A		C	JUDITH M. RALEY
MT BALDY NOTCH	5901	06	SAN BERDINO	28	34 17	117 37	7735	4P	4P		H	MT BALDY SKI LIFT INC
MOUNT DANAHER	5909	02	EL DORADO	1	38 45	120 40	3408		8A		C	STATE DIV OF FSTRY
MOUNT DIABLO N GATE	5915	04	CONTRA COSTA	4	37 52	121 56	[illegible]	7A	7A			CAL DIV BEACH + PARK
MT GIVENS	5927	05	FRESNO	27	37 17	119 05	9500				C	SO. CALIF. EDISON CO.
MOUNT HAMILTON	5933	04	SANTA CLARA	4	37 20	121 39	4206	4P	4P		H	LICK OBSERVATORY
MOUNT HEBRON RS	5941	01	SISKIYOU	12	41 47	122 00	4250	8A	8A			U S FOREST SERVICE
MT HOUGH SNOW COURSE	5956	02	PLUMAS	8	40 02	120 53	6760					CALIF. DEPT. OF WATER
MOUNT MADONNA	5973	04	SANTA CRUZ	20	37 01	121 43	1800				C	JACK I SCHELL
MT SAN JACINTO WSP	5978	07	RIVERSIDE	6	33 48	116 38	8417	5P	5P			MT SAN JACINTO WSP
MOUNT SHASTA SLOPE	5982	02	SISKIYOU	23	41 22	122 14	7500					DEPT WATER RESOURCES
MOUNT SHASTA WB CITY	5983	02	SISKIYOU	23	41 19	122 19	3544	MID	MID		C H	U S WEATHER BUREAU
MOUNT TAMALPAIS 2 SW	5996	01	MARIN	17	37 54	122 36	1475				C	CALIF DIV BEACH + PKS
MOUNT WILSON FC 338 B	6006	06	LOS ANGELES	13	34 14	118 04	5709	4P	4P		C H	U S WB OBSERVER
MUIR WOODS	6027	01	MARIN	17	37 54	122 34	171		9A			U S NAT PARK SERVICE
MUMBO BASIN	6032	01	TRINITY	35	41 12	122 32	5700					DEPT WATER RESOURCES
MUSICK CREEK GUARD STA	6048	05	FRESNO	27	37 06	119 19	5522				C	PAUL H. RIGGS
NACIMIENTO DAM	6056	04	SAN LUIS OBPO	24	35 46	120 53	770	8A	8A	8A		MONTEREY CTY PARKS DEPT
#NAPA STATE HOSPITAL	6074	01	NAPA	17	38 17	122 16	60	5P	5P			NAPA ST HOSP.FIRE DEPT
NAVARRO 1 NW	6105	01	MENDOCINO	17	39 10	123 34	220				C	MASONITE CORPORATION
NEEDLES	6115	07	SAN BERDINO	5	34 50	114 36	480				C	CITY OF NEEDLES
NEEDLES FAA AIRPORT	6118	07	SAN BERDINO	5	34 46	114 37	913	MID	MID			FED AVIATION AGENCY
NEVADA CITY	6136	02	NEVADA	39	39 16	121 01	252[illegible]	8A	8A			CITY OF NEVADA CITY
NEWARK	6144	04	ALAMEDA	4	37 31	122 02	10	8A	8A	8A		LESLIE SALT COMPANY
NEWBURY PARK 4 SW	6149	06	VENTURA	33	34 09	118 58	780		7A			RANCHO SIERRA VISTA

STATION INDEX

STATION	INDEX NO.	DIVISION	COUNTY	DRAINAGE	LATITUDE	LONGITUDE	ELEVATION	TEMP	PRECIP	EVAP	SPECIAL	OBSERVER
[illegible]	[illegible]		[illegible]									L A CO FIRE DEPT
[illegible]	[illegible]		[illegible]					5P	5P			RICHARD A SMI[illegible]
[illegible]	[illegible]		[illegible]					5P	5P			NEWPORT HARBOR [illegible]
[illegible]	[illegible]		[illegible]									C. T. SNYDER
[illegible]	[illegible]		[illegible]									[illegible]
[illegible]												[illegible]
[illegible]	6197	07	IMPERIAL									IMPERIAL IRRIG DIST
NIPOMO 2 NW	6207	06	S[illegible]									ANDREW MEHLSCHAU
[illegible]	6212	02	GLEN[illegible]									CORPS OF ENGINEERS
[illegible]	[illegible]		[illegible]									[illegible]
[illegible]	6290	01	MARIN									MARIN COUNTY FIRE DEPT.
[illegible]	6328		[illegible]									U S FOREST SERVICE
[illegible]	[illegible]		[illegible]					MID	MID			[illegible]
[illegible]	6351		[illegible]									MRS LILLIAN DEL BONDIO
OAKVILLE 4 SW # 2	[illegible]		NAPA									[illegible]
OCCIDENTAL	[illegible]		[illegible]						7A			[illegible]
[illegible]	6377	06	SAN DIEGO					4P	4P			OCEANSIDE FIRE DEPT
[illegible]	[illegible]		[illegible]									[illegible]
OCOTILLO WELLS	[illegible]		[illegible]									[illegible]
[illegible]	[illegible]		[illegible]									PACIFIC TEL+TEL CO
[illegible]	6399	06	VENTURA						5P			[illegible]
[illegible]	[illegible]		[illegible]									[illegible]
[illegible]	[illegible]		[illegible]						7A			J. T. SAILORS
[illegible]	[illegible]		[illegible]						5P		C	LONG BEACH SCH DIST
[illegible]	[illegible]		[illegible]								C	CORPS OF ENGINEERS
ORANGE COVE	6476	05	FRESNO									[illegible]
ORICK PRAIRIE CREEK F[illegible]	6498	01	HUMBOLDT					4P	4P			[illegible]
ORLAND	[illegible]		[illegible]					8A	8A			ORLAND UNIT WU ASSN
[illegible]	[illegible]		[illegible]		41			5P	5P			E J ANDERSON
OROVILLE	[illegible]		[illegible]					11A	[illegible]			CITY OF OROVILLE
[illegible]	[illegible]		BUTTE									[illegible]
[illegible]	[illegible]		BUTTE								C	STATE DIV OF FSTRY
[illegible]	[illegible]		CALAVERAS									CORPS OF ENGINEERS
[illegible]	[illegible]		MARIPOSA									[illegible]
[illegible]	[illegible]		[illegible]					8A	8A			CITY OF [illegible]
[illegible]	[illegible]		[illegible]		37 04				MID			CALIF DEPT OF WATER RES
PACIFIC HOUSE	[illegible]		EL DORADO	1	38 45				8A			[illegible]
[illegible]	[illegible]		LOS ANGELES	13					5P			[illegible] BARR
[illegible]	[illegible]		SAN BENITO		36 44				8A			[illegible]
PALMDALE	6624	07	LOS ANGELES		34						C	[illegible]
[illegible]	[illegible]		LOS ANGELES		34			MID	MID			FED AVIATION AGENCY
[illegible]	[illegible]		RIVERSIDE					5P	5P			PALM SPGS FIRE DEPT
[illegible]	[illegible]		SANTA CLARA		37			8A	8A		C	ENGINEERING DEPT
[illegible]	[illegible]		MONTEREY						5P			[illegible]
[illegible]	[illegible]		SAN DIEGO								C H	PALOMAR OBSERVATORY
[illegible]	[illegible]		LOS ANGELES						7A			[illegible]
PANAMINT CITY	[illegible]	07	INYO	6	36 07		6240					C. T. SNYDER
[illegible]	[illegible]		SAN BENITO		36							MISS LILY BERG
[illegible]	[illegible]		BUTTE		39 45			8A	8A			PARADISE FIRE DEPT.
[illegible]	[illegible]		TUOLUMNE		38							HETCH HETCHY WTR SUP
PARKER RESERVOIR	[illegible]		SAN BERDINO		34 17			7A	7A		C	METRO WATER DISTRICT
PARKFIELD	[illegible]		MONTEREY						7A			ROBERT H. DURHAM
PARKFIELD [illegible] NNW	6706	04	MONTEREY								C	[illegible]
PASADENA	[illegible]		LOS ANGELES		34	118	864	4P	4P			PASADENA WATER DEPT
PASKENTA RANGER STA	6726	02	TEHAMA						8A		C	U S FOREST SERVICE
PASO ROBLES	[illegible]	04	SN LUIS OBPO	24	35 38	120 41		5P	5P			CITY OF PASO ROBLES
PASO ROBLES [illegible] NW	6736	04	SN LUIS OBPO	24	35	120 45					C	FRANCIS F NELSON
PASO ROBLES FAA AP	6742	04	SN LUIS OBPO	24	35	120		MID	MID			FED AVIATION AGENCY
PATTERSON MEADOW	[illegible]		MODOC		41							DEPT OF WATER RESOURCES
[illegible]	6754	05	KERN						7A			[illegible]
PAYNES CREEK	[illegible]		TEHAMA				1840		7A			NELLIE THOMPSON
PEAR LAKE	6767	05	TULARE	9	36 36	118					S	CORPS OF ENGINEERS
[illegible] DAM	[illegible]		[illegible]		41 27						S	CALIF DEPT WATER RES
PERRIS	6816	06	RIVERSIDE	28	33 47	117 14	1470	5P	5P			STATE DIV OF FSTRY
PETALUMA FIRE STA 2	[illegible]		SONOMA	17	38 14	122 38	16	5P	5P		C	PETALUMA FIRE STA NO 2
PIEDRA BLANCA GRD STA	6862	06	VENTURA		34				MID			VENTURA COUNTY FCD
PINE CANYON PS FC321E	[illegible]	06	LOS ANGELES		34 40	118			5P			L A CO FIRE DEPT
[illegible]	[illegible]		TUOLUMNE	37	38	120					C	USFS. DISTRICT RANGER
PINE FLAT DAM	[illegible]		FRESNO		36 49				7A			CORPS OF ENGINEERS
PINE MOUNTAIN INN	6910	06	VENTURA		34						C	VENTURA CTY FLD CONTROL
PINNACLES NAT MONUMENT	[illegible]		SAN BENITO		36			4P	4P			U S NAT PARK SERVICE
PIRU 2 ESE	[illegible]	06	VENTURA		34	118			7A			CAMULOS RANCH
PISMO BEACH	[illegible]	04	SN LUIS OBPO	4	35 08	120 38		5P	5P			POLICE DEPARTMENT
PIT RIVER POWER HOUSE	[illegible]	02	SHASTA		40 59	121	1458		3P			P G + E COMPANY
PLACERVILLE	[illegible]	02	EL DORADO	1	38 44	120 48		8A	8A		H	P G + E COMPANY
PLACERVILLE IFG	[illegible]	02	EL DORADO		38 44	120 44	2755	4P	4P	4P		INST FST GENETICS
PLACERVILLE DISP PLANT	[illegible]		EL DORADO		38 44		1546				C	CITY OF PLACERVILLE
PLASKETT	6972	01	GLENN	7	39 44	122						U S F S+ CAL DEPT WTR
PLATINA	[illegible]	02	SHASTA				2260	5P	5P			PLATINA HWY MTC STN
PLUMAS EUREKA STATE PK	6998	02	PLUMAS	8	39 45	120					C	PLUMAS EUREKA ST. PK.
POINT ARENA	[illegible]	01	MENDOCINO	17	38 55	123 42		5P	5P		C	CALIF DIV OF FORESTRY
PT ARGUELLO LIGHT STA	[illegible]	06	SNTA BARBARA	33	34 34	120 40	76		12P			U S COAST GUARD
POINT PIEDRAS BLANCAS	[illegible]	04	SN LUIS OBPO	4	35 40	121 17		12P	12P			U S COAST GUARD
POMONA	[illegible]	06	LOS ANGELES	26	34 04	117 46	835	5P	5P			[illegible] E ADAMSON
PORT CHICAGO NAVAL DEP	[illegible]	04	CONTRA COSTA	4	38	122		5P	5P			U S NAVAL MAGAZINE
PORTERVILLE	[illegible]	05	TULARE	9	36 04	119		8A	8A			JOHN H DAYBELL
PORTOLA	7085	02	PLUMAS	8	39 48	120 28	4838	4P	4P		C	F. W. COLE
PORTUGUESE MEADOW	[illegible]	05	TULARE		35 48	118 34	7000				S	CORPS OF ENGINEERS
POSEY 3 E	7096	05	TULARE		35 48	118 38	4960	5P	7A			PANORAMA HTS LODGE
POTTER VALLEY 3 SE	[illegible]	01	MENDOCINO		39 18	123	1100				C	CORPS OF ENGINEERS
POTTER VALLEY PH	7109	01	MENDOCINO		39	123		4P	4P		C	P G + E COMPANY
POWAY VALLEY	7111	06	SAN DIEGO	33	57	117 04	500		4P			POWAY FIRE DEPT
PRADO DAM	7123	06	RIVERSIDE	28	33 53	117 38	560				C	CORPS OF ENGINEERS
PRIEST VALLEY	7150	04	MONTEREY	24	36 11	120 42	2300	5P	5P			NELSON H PALMER
QUAKING ASPEN	[illegible]	05	TULARE	10	36 07	118 32	7000					CORPS OF ENGINEERS
QUINCY	[illegible]	02	PLUMAS	8	39 56	120 56		8A	8A		H	U S FOREST SERVICE
RAILROAD FLAT	7222	05	CALAVERAS		38	120 33						U S CORPS OF ENGINEERS
[illegible]	7231	06	SAN DIEGO	33	33	116		6P	6P			[illegible] SPAULDING
RANCHITA	7244	06	SAN DIEGO	33	33 14	116			6P			S. W. PATTERSON
[illegible]	[illegible]	07	KERN	15	35 22	117		6P	6P			KERN CO FIRE DEPT
RATTLESNAKE CREEK	7259	05	FRESNO		36 59	118 43						CORPS OF ENGINEERS
RED BLUFF WB AIRPORT	7292	02	TEHAMA	23	40 09	122 15	342	MID	MID		C J	U S WEATHER BUREAU
REDDING 5 SSE	7295	02	SHASTA	23	40 30	122 22					C	CITY OF REDDING
REDDING FIRE STA NO 2	[illegible]	02	SHASTA		40 35	122 24		5P	5P			REDDING FIRE DEPT
REDLANDS	[illegible]	06	SAN BERDINO	28	34 03	117 11		MID	5P			REDLANDS DAILY FACTS
REDWOOD CITY	[illegible]	04	SAN MATEO	4	37 29	122 14	31	5P	5P			CITY FIRE DEPT STA 2
REDWOOD VALLEY	[illegible]	01	MENDOCINO		39 16	123					C	THOMAS M JAMESON
REPRESA	[illegible]	02	SACRAMENTO		38	121 10			MID			FOLSOM STATE PRISON
RICHARDSON GROVE ST PK	[illegible]	01	HUMBOLDT	7	40	123 47		8A	8A			CALIF DIV BEA H + PKS
#RICHMOND	[illegible]	04	CONTRA COSTA	4	37 56	122	55	8A	8A			CITY OF RICHMOND
RIO VISTA	7446	02	SOLANO	23	38 09	121	40		8A			U S ARMY DEPOT
RIVERSIDE FIRE STA. #3	7470	06	RIVERSIDE	28	33 57	117 23	840	5P	5P			RIVERSIDE FIRE DEPT
RIVERSIDE EXP STA	7473	06	RIVERSIDE	28	33 58	117	986	8A	8A	8A	CG	CITRUS RES + AG EXP STA
ROBBS PEAK PH	7489	02	EL DORADO	1	38 54	120					C	SAC MUNIC UTL DIST
[illegible] FLAT	[illegible]	02	PLACER	1	39 09	120						DEPT OF WATER RESOURCES
[illegible] CREEK	[illegible]	07	INYO	19	37 27	118 44					S	DEPT WATER RESOURCES
ROCKLIN	7516	02	PLACER	1	38 48	121 14		8A	8A			RAYMOND H JOHNSON
[illegible] CAMP	[illegible]	05	TULARE		36 06	118 38	6240				S	CORPS OF ENGINEERS
ROSE MARIE MEADOW	[illegible]	05	FRESNO	27	37 19	118 52	10000				S	SO CALIF EDISON CO
ROUND MEADOW	[illegible]	05	TULARE	10	36 58	118 21						CALIF STATE ENG
[illegible] MOUNTAIN 1 NNE	7580	02	SHASTA	23	40 49	121 56	2117		8A		C	MRS MARIAN L BERTAGNA
RUNNING SPRINGS 1 E	7600	06	SAN BERDINO	15	34 12	117 05					C	STATE DIV OF HWYS
SACHES SPRINGS	7623	05	TUOLUMNE	37	38	119						HETCH HETCHY WTR SUP
SACRAMENTO WB AIRPORT	7630	02	SACRAMENTO	23	38 31	121 30		MID	MID		C J	U S WEATHER BUREAU
#SACRAMENTO WB CITY	[illegible]	02	SACRAMENTO	23	38 35	121 30		MID	MID		C	U S WEATHER BUREAU
[illegible] RANGER STA	[illegible]	02	TEHAMA			122 48						U S WEATHER BUREAU
SAGEHEN CREEK	[illegible]	03	NEVADA	36	39 26	120 14			5P			UNIVERSITY OF CALIF
SAINT HELENA	7643	01	NAPA	17	38 30	122 28	225	6P	6P			EDWIN L PAULSON
SAINT HELENA 4 WSW	[illegible]	01	NAPA	17	38 30	122	1780				C	EDWIN H LEARNED
SAINT HELENA 7 NE	[illegible]	01	NAPA	23	38 34	122					C	PARISH RANCH
SAINT MARYS COLLEGE	[illegible]	04	CONTRA COSTA	4	37	122		7P	7P			BROTHER U BENEDICT
SALINAS 2 E	7668	04	MONTEREY	24	36	121 37		5P	5P			SALINAS RURAL F[illegible]
SALINAS FAA AP	[illegible]	04	MONTERY	24	36	121	75	MID	MID			FED AVIATION AGENCY
SALINAS DAM	[illegible]	04	SN LUIS OBPO	24					8A			SALINAS DAM OPERATORS
[illegible]	[illegible]	06	SNTA BARBARA						8A			[illegible]
[illegible]	[illegible]		AMADOR	16	38			3P	3P	3P		P G + E COMPANY
SAN ANDREAS	7702		CALAVERAS		38	120 40			7A			CALAVERAS CEMENT CO
SAN ANTONIO MISSION	7714	04	MONTEREY	24	36	121 15	1060	5P	5P			SAN ANTONIO MISSION
SAN ARDO	7716	04	MONTEREY	24	36 02	120			8A			MRS JEAN BRINAN
SAN BENITO	7719	04	SAN BENITO		36 31	121						JOHN M SHIELDS
SAN BERNARDINO C. HOSP	7723	06	SAN BERDINO	28	34 08	117 16	1125	6P	6P			S B COUNTY HOSPITAL
SAN CLEMENTE DAM	7731	04	MONTEREY	4	36 26	121 42	600		7A			CALIF WTR + TEL CO
SANDBERG PTL FC1308	7734	06	LOS ANGELES	15	34 45	118 43	4025		4P			L A CO FIRE DEPT
SANDBERG WB	7735	06	LOS ANGELES	29	34 45	118 44	4517	MID	MID		C HJ	U S WEATHER BUREAU
#SAN DIEGO WB AIRPORT	7740	06	SAN DIEGO	33	32 44	117 10	13	MID	MID		C J	U S WEATHER BUREAU
SAN DIMAS FIRE WD FC95	7749	06	LOS ANGELES	26	34 06	117 48	955		8A			SAN DIMAS FIRE STA
SAN DIMAS TANBARK FLAT	7750	06	LOS ANGELES	26	34 12	117 46	2750				C	U S FOREST SERVICE
SAN FELIPE HIGHWAY STA	7755	04	SANTA CLARA	20	37 01	121 20	365				C	STATE DIV OF HWYS
SAN FERNANDO	7759	06	LOS ANGELES	13	34 17	118 28	965	5P	5P			FARMERS INS GROUP
SAN FERNANDO PH [illegible]	7762	06	LOS ANGELES	13	34 19	118 30	1250				C	CORPS OF ENGINEERS
S F RICHMOND SUNSET	7767	04	SAN FRANCISCO	4	37 46	122 30		5P	MID		C	CITY SAN FRANCISCO
SAN FRANCISCO WB AP	7769	04	SAN MATEO	4	37 37	122 23	8	MID	MID		C	U S WEATHER BUREAU
#S F FEDERAL BUILDING	7772	04	SAN FRANCISCO	4	37 47	122 25	52	MID	MID		C J	U S WEATHER BUREAU
SAN GABRIEL CANYON PH	7776	06	LOS ANGELES	26	34 09	117 54	744		5P			PASADENA WATER DEPT
SAN GABRIEL DM FC425BE	7779	06	LOS ANGELES	26	34 12	117 52	1481		5P		C	ORBIN P. WATKINS
SAN GABRIEL FIRE DEPT	7785	06	LOS ANGELES	13	34 06	118 06	450	4P	4P			CITY FIRE DEPARTMENT
SAN GREGORIO 2 SE	7807	04	SAN MATEO	4	37 18	122 22	275	7P	7P			GARY J. ARATA
SAN JACINTO	7810	06	RIVERSIDE	33	33 47	116 58	1535	7P	7P			BYRON JOHANSEN
SAN JACINTO RANGER STA	7813	06	RIVERSIDE	33	33 47	116 58	1560				C	STATE DIV OF FSTRY
SAN JOAQUIN EXP RANGE	7817	05	MADERA	27	37 05	119 43	1050				C	U S FOREST SERVICE
SAN JOSE	7821	04	SANTA CLARA	4	37 21	121 54	67	4P	4P		C	CITY OF SAN JOSE
SAN JUAN BAUTISTA 3SSE	7834	04	SAN BENITO	20	36 49	121 31	610				C	WALTER R. WRIGHT
SAN JUAN GUARD STATION	7837	06	ORANGE	33	33 36	117 31	700				C	CORPS OF ENGINEERS
SAN LUIS DAM	7846	05	MERCED	27	37 03	121 04	277	8A	8A	8A	C	DEPT WATER RESOURCES
SAN LUIS OBISPO POLY	7851	04	SN LUIS OBPO	4	35 18	120 40	315	7A	7A		C	CAL STATE POLY COL
SAN MARCOS PASS	7859	06	SAN BARBARA	32	34 31	119 49	2300				C	CITY OF SANTA BARBARA
#SAN MATEO	7864	04	SAN MATEO	4	37 32	122 18	21	5P	5P			CITY FIRE DEPARTMENT
SAN NICOLAS ISLAND	7870	06	VENTURA	33	33 14	119 27	502	MID	MID		C	U S WEATHER BUREAU
#SAN RAFAEL	7880	01	MARIN	17	37 58	122 32	40	4P	4P			INDEPENDENT JOURNAL
SANTA ANA FIRE STATION	7888	06	ORANGE	28	33 45	117 52	115	4P	4P			SANTA ANA FIRE DEPT
SANTA ANA RIVER PH 3	7891	06	SAN BERDINO	28	34 06	117 06	1970				C	SO CALIF EDISON CO
SANTA ANITA FERN FC432	7897	06	LOS ANGELES	13	34 13	118 01	2035		5P			LOUIS LUEBKERT
SANTA BARBARA	7902	06	SNTA BARBARA	33	34 25	119 41	5	8A	8A		C	SANTA BARBARA SWG. TR.
SANTA BARBARA FAA AP	7905	06	SNTA BARBARA	33	34 26	119 50	9	MID	MID			FED AVIATION AGENCY
SANTA BARBARA TV PEAK	7909	06	SNTA BARBARA	32	34 32	119 57	4000		5P			TV STATION KEYT
SANTA CLARA UNIVERSITY	7912	04	SANTA CLARA	4	37 21	121 56	88	5P	5P			UNIV OF SANTA CLARA
SANTA CRUZ	7916	04	SANTA CRUZ	4	36 59	122 01	125	5P	5P			ROBERT E BURTON
SANTA FE DAM	7926	06	LOS ANGELES	13	34 07	117 58	427				C	CORPS OF ENGINEERS
SANTA MARGARITA 2 SW	7930	04	SN LUIS OBPO	24	35 22	120 38	1200		6P			JOSEPH C MC KUSICK
SANTA MARGARITA BOOST	7933	04	SN LUIS OBPO	24	35 22	120 38	1100		8A			RICHARD S PILECKI
SANTA MARIA WB AIRPORT	7946	06	SNTA BARBARA	30	34 54	120 27	236	MID	MID		C J	U S WEATHER BUREAU
SANTA MONICA	7950	06	LOS ANGELES	33	34 01	118 29	64		4P			CITY SANTA MONICA
#SANTA MONICA PIER	7953	06	LOS ANGELES	33	34 00	118 30	15	4P	4P			S M LIFEGUARD SER
SANTA PAULA	7957	06	VENTURA	29	34 21	119 05	263	4P	8A			VENTURA CO FIRE DEPT
SANTA ROSA	7965	01	SONOMA	22	38 27	122 42	167	5P	5P			CLARENCE S NEWBERRY
SANTA YNEZ	7976	06	SNTA BARBARA	32	34 37	120 05	630				C	SANTA BARBARA COUNTY
SANTIAGO DAM	7987	06	ORANGE	28	33 47	117 43	855				C	WILLIAM C SAPPINGTON
SAUGUS PWR PL NO 1	8014	06	LOS ANGELES	29	34 35	118 27	2105		6A			L A WTR + PWR DEPT
SAWYERS BAR RANGER STA	8025	01	SISKIYOU	12	41 18	123 08	2169	8A	8A			U S FOREST SERVICE
#SCOTIA	8045	01	HUMBOLDT	7	40 29	124 06	139	8A	8A			PACIFIC LUMBER CO
SEARSVILLE LAKE	8068	04	SAN MATEO	4	37 24	122 14	350		8A			AUSTIN CLAPP
SEBASTOPOL 4 SSE	8072	01	SONOMA	17	38 21	122 49	145				C	GEO A NAHMENS
SECRET VALLEY	8074	03	LASSEN	18	40 31	120 16	4440		6A			MRS GEORGE W RUMBO
SEPULVEDA DAM	8092	06	LOS ANGELES	13	34 10	118 28	740				C	CORPS OF ENGINEERS
SHASTA DAM	8135	02	SHASTA	23	40 43	122 25	1076	8A	8A	8A	C H	U S BUR RECLAMATION
SHEEP RANCH	8145	05	CALAVERAS	27	38 13	120 28	2370				S	U S CORPS OF ENGINEERS
SHELTER COVE	8162	01	HUMBOLDT	17	40 02	124 04	232	5P	5P			MRS MARILYN F MACHI
SHINGLE SPRINGS	8173	02	EL DORADO	1	38 40	120 55	1375		7A			THEODORE B HEUSNER
SHINGLETOWN 2 E	8175	02	SHASTA	23	40 30	121 51	3535		7A			MRS JANICE M SUTTER
SIERRA CITY	8207	02	SIERRA	39	39 34	120 38	4170	8A	8A		H	LEE WITHYCOMBE
SIERRAVILLE RANGER STA	8218	02	SIERRA	8	39 35	120 22	4975	8A	8A		C H	U S FOREST SERVICE
SIGNAL HILL FC 415	8230	06	LOS ANGELES	13	33 48	118 10	100		5P		C	GEORGE I OSBORN
SILVERADO RANGER STA	8243	06	ORANGE	28	33 45	117 39	1095				C	CORPS OF ENGINEERS
SKAGGS SPGS LAS LOMAS	8272	01	SONOMA	22	38 41	123 08	1930		8A		H	JOHN A LEITHOLD
SLACK CANYON	8276	04	MONTEREY	24	36 05	120 40	1730				C	STATE DIV OF FSTRY
SNOW CREEK UPPER	8317	07	RIVERSIDE	6	33 52	116 41	1940		6A			PALM SPRINGS WTR CO
SNOW FLAT	8318	05	MARIPOSA	14	37 50	119 30	8700				S	DEPT WATER RESOURCES
SODA SPRINGS 1 E	8332	02	NEVADA	39	39 19	120 22	6885	8A	8A		C H	ROBERT MAUGHAN
SOLEDAD	8338	04	MONTEREY	24	36 26	121 20	195		8A			JOHN N FRANCIONI
SOMERSET 5 ESE	8344	05	EL DORADO	16	38 37	120 36	3160				C	JACK A. HASELEY
SOMIS 3 NW	8349	06	VENTURA	33	34 17	119 03	510		8A			BERYLWOOD INVEST CO
SONOMA	8351	01	SONOMA	17	38 17	122 27	70	5P	5P			LAURENCE W DICKEY
SONORA RS	8353	05	TUOLUMNE	37	37 59	120 23	1749	8A	8A		H	STATE DIV.OF FORESTRY
SONORA JUNCTION	8355	03	MONO	38	38 21	119 27	6886				C	STATE DIV OF HWYS
S E FARALLON	8376	04	SAN FRANCISCO	4	37 42	123 00	35				C	U S COAST GUARD
SO ENTRANCE YOSEMITE	8380	05	MARIPOSA	14	37 30	119 38	5120	8A	8A		H	U S NAT PARK SERVICE
SOUTH LAKE	8406	07	INYO	19	37 11	118 34	9580				S	SOUTHERN CALIF EDISON C
SPADRA PAC FC 356 C	8436	06	LOS ANGELES	26	34 03	117 49	680		4P		C	R S HUTCHISON
SPRECKELS HWY BRIDGE	8446	04	MONTEREY	24	36 36	121 41	60		8A			U S WEATHER BUREAU
SPRINGVILLE 7 ENE	8455	05	TULARE	9	36 10	118 42	2470		7A			ELMER A SUTTON
SPRINGVILLE RANGER STA	8460	05	TULARE	9	36 08	118 48	1050				C	U S FOREST SERVICE
SPRINGVILLE TULE HDWRS	8463	05	TULARE	9	36 12	118 39	4070				C	P G + E COMPANY
SQUAW VALLEY	8474	03	PLACER	36	39 12	120 14	6235	8A	8A		H	SQUAW VALLEY STATE PK
SQUIRREL INN 2	8479	07	SAN BERDINO	15	34 14	117 14	5680	5P	5P		H	LEROY KEMP
STANDISH 1 E	8487	03	LASSEN	18	40 22	120 24	4030		8A			RAY C FRALEY
STANDISH-HICKEY ST PK	8490	01	MENDOCINO	7	39 53	123 44	850		8A			CAL DIV BEACH + PKS
STANISLAUS POWER HOUSE	8499	05	TUOLUMNE	34	38 08	120 22	1060		1P			P G + E COMPANY
STATE LAKES	8510	05	FRESNO	11	36 56	118 35	10300				S	CORPS OF ENGINEERS
STIRLING CITY RS	8544	02	BUTTE	8	39 54	121 32	3516				C	STATE DIV OF FSTRY
STOCKTON DISPOSAL PL	8554	05	SAN JOAQUIN	27	37 56	121 20	11				C	CITY OF STOCKTON
#STOCKTON WBAP	8558	05	SAN JOAQUIN	27	37 54	121 15	22	MID	MID		J	U S WEATHER BUREAU
STOCKTON FIRE STA NO 4	8560	05	SAN JOAQUIN	27	38 00	121 19	12	8A	8A			STOCKTON FIRE STA NO 4
STONYFORD COOLEY RANCH	8578	02	COLUSA	23	39 15	122 40	3015		8A			FRED H COOLEY
STONYFORD RANGER STA	8580	02	COLUSA	23	39 22	122 33	1160		8A			U S FOREST SERVICE
STONY GORGE RESERVOIR	8587	02	GLENN	23	39 35	122 32	791	5P	5P		C	ORLAND UNIT WU ASSN
STOUT MEADOW	8592	02	SHASTA	21	41 10	122 56	5300				S	DEPT WATER RESOURCES
STRAWBERRY VALLEY	8606	02	YUBA	39	39 34	121 06	3808	5P	5P		H	MRS. LILLIAN MAGRUDER
SUEY RANCH	8627	06	SN LUIS OBPO	30	35 00	120 23	390		5P			SUEY RANCH
SUMMIT MEADOW	8648	05	FRESNO	11	37 05	119 13	6240				S	DEPT OF WTR RESOURCES
SUNSET BEACH STATE PK	8680	04	SANTA CRUZ	20	36 54	121 50	65				C	CAL DIV BEACH + PARK
SURF 2 ENE	8697	06	SNTA BARBARA	32	34 41	120 34	110				C	U S AIR FORCE
SUSANA KNOLLS	8700	06	VENTURA	33	34 16	118 40	1085		8A			SUSANA KN FIRE STA
SUSANVILLE AIRPORT	8702	03	LASSEN	18	40 23	120 34	4148	MID	MID		H	DAVID BARR
SUSANVILLE 1 WNW	8703	03	LASSEN	18	40 26	120 40	4555				C	STATE DIV OF FSTRY
SUTTER HILL RANGER STA	8713	05	AMADOR	16	38 23	120 48	1566		8A			STATE DIV OF FSTRY
SWAIN MOUNTAIN	8716	02	PLUMAS	8	40 27	121 06	6160				S	CALIF DEPT WATER RES
TAFT	8752	05	KERN	10	35 09	119 28	1025				C	KERN CO FSTRY + FD
TAHOE CITY	8758	03	PLACER	36	39 10	120 08	6230	8A	8A	8A	H	MRS. ESTHER BEATTY
TAHOE VALLEY FAA AP	8762	03	EL DORADO	36	38 54	120 00	6254	4P				FED AVIATION AGENCY
TALBOT CAMP	8771	02	PLACER	1	39 12	120 22	6000				S	DEPT WATER RESOURCES
TEHACHAPI	8826	05	KERN	10	35 08	118 27	3975	5P	5P		H	HARRY M. COWAN
TEHACHAPI AIRPORT	8832	05	KERN	10	35 08	118 26	3960				C	TEHACHAPI CUMMINGS
TEJON RANCHO	8839	05	KERN	10	35 02	118 45	1425	5P	5P			TEJON RANCH COMPANY
TERMO	8873	03	LASSEN	18	40 52	120 27	5300	6P	6P		C	SULO E LAKSO
THE CEDARS	8881	02	PLACER	1	39 15	120 21	5900				S	DEPT OF WATER RESOURCES
THE GEYSERS	8885	01	SONOMA	22	38 48	122 50	1668				C	MRS FAYE DEWEY
THERMAL FAA AIRPORT	8892	07	RIVERSIDE	6	33 38	116 10	-120	MID	MID		C	FED AVIATION AGENCY
THOUSAND OAKS	8905	06	VENTURA	33	34 11	118 51	810		8A			VENTURA CO FIRE DEPT
THREE MILE VALLEY	8909	02	PLUMAS	8	39 54	120 34	5900				S	CALIF DEPT WATER RES
THREE RIVERS 6 SE	8912	05	TULARE	9	36 22	118 51	2200				C	GLENN BAKER
THREE RVRS EDISON PH 2	8914	05	TULARE	9	36 28	118 53	950	2P	2P			SO CALIF EDISON CO
THREE RVRS EDISON PH 1	8917	05	TULARE	9	36 28	118 52	1140				C	SO CALIF EDISON CO
TIGER CREEK PH	8928	05	AMADOR	16	38 27	120 29	2355	4P	4P		C	P G + E COMPANY
TOPANGA PATROL STA FC6	8967	06	LOS ANGELES	33	34 05	118 36	745		5P			L A CO FIRE DEPT
TORRANCE	8973	06	LOS ANGELES	33	33 48	118 20	110	4P	4P			TORRANCE MUN AIRPORT
TRABUCO CANYON	8992	06	ORANGE	33	33 39	117 36	970				C	ORANGE CO PARK DEPT
TRACY 2 SSE	8997	05	SAN JOAQUIN	27	37 43	121 25	105				C	AAGE R TUGEL
TRACY CARBONA	8999	05	SAN JOAQUIN	27	37 42	121 25	140	8A	8A			BANTA CARBONA IR CO
TRACY PUMPING PLANT	9001	05	ALAMEDA	27	37 48	121 35	61	6P	6P	6P		U S BUR RECLAMATION
TRINITY DAM VISTA PT	9024	01	TRINITY	35	40 48	122 46	2500	8A	8A	8A		U S BUR RECLAMATION
TRONA	9035	07	SAN BERDINO	6	35 47	117 23	1695	8A	8A			AMERICAN P + C CORP
TROUGH SPRING	9037	02	COLUSA	23	39 18	122 39	4000				S	CORPS OF ENGINEERS
TRUCKEE RANGER STATION	9043	03	NEVADA	36	39 20	120 11	5995	8A	8A		C	U S FOREST SERVICE
TUJUNGA	9047	06	LOS ANGELES	13	34 16	118 18	1690	7P	7P			JAMES D. PARRA
TUJUNGA MILL CR FC 470	9049	06	LOS ANGELES	13	34 23	118 05	4645				C	LOS ANGELES CO FCD
TULELAKE	9052	05	KERN	10	35 09	119 21	295		7A			KERN COUNTY LAND CO
TULELAKE	9053	01	SISKIYOU	12	41 58	121 28	4035	5P	5P	5P	C H	TULELAKE IRRIG DIST
TUNNEL RANGER STATION	9061	05	TULARE	10	36 22	118 17	8950				S	U S WEATHER BUREAU
TUOLUMNE MEADOWS	9063	05	TUOLUMNE	37	37 53	119 20	8600				S	DEPT WATER RESOURCES
TURLOCK	9073	05	STANISLAUS	14	37 29	120 51	115		8A			CARL A PEARSON

STATION	INDEX NO.	DIVISION	COUNTY	DRAINAGE †	LATITUDE	LONGITUDE	ELEVATION	TEMP	PRECIP	EVAP	SPECIAL (SEE NOTES)	OBSERVER
TURNTABLE CREEK	9083	02	SHASTA	23	40 46	122 18	1067	8A	8A	8A		U S BUR RECLAMATION
TUSTIN IRVINE RANCH	9087	06	ORANGE	33	33 44	117 47	[illegible]	8A	8A			THE IRVINE COMPANY
TWENTY MILE HOLLOW	9097	02	TEHAMA	23	42 [illegible]	122 48	2800					DEPT OF WATER RESOURCES
TWENTYNINE PALMS	9099	07	SAN BERDINO	6	34 08	116 [illegible]	[illegible]	5P	5P			U S NAT PARK SERVICE
TWIN LAKES	9105	02	ALPINE	[illegible]	38 42	[illegible]	[illegible]	4P	4P		H	[illegible] COMPANY
TWITCHELL DAM	9111	06	SNTA BARBARA	[illegible]	34 [illegible]	120 19	582	4P	4P	4P		SANTA MARIA VLY WCD
[illegible] RANGER STATION	[illegible]	05	TULARE	9	[illegible]	118 [illegible]	[illegible]				C	U S FOREST SERVICE
#UKIAH	9122	01	MENDOCINO	[illegible]	[illegible]	123 12	[illegible]	5P	P			CITY FIRE DEPARTMENT
UKIAH 4 WSW	9124	01	MENDOCINO	[illegible]	[illegible]	[illegible]	[illegible]		8A			MRS MARGUERITE [illegible]
UNION OIL STEARNS [illegible]	[illegible]	06	[illegible]	28	33 56	117 52	[illegible]		6A			UNION OIL [illegible]
#U C L A	[illegible]	06	LOS ANGELES	[illegible]	34 04	118 27	[illegible]	4P	4P			U C L A
UPLAND 3 N	[illegible]	06	SAN BERDINO	28	34 08	117 [illegible]	1605	5P	5P			LIBERTY GROVE [illegible] CORP
UPPER LAKE 7 W	[illegible]	02	LAKE	23	39 11	123 02	[illegible]		4P			EDGAR [illegible]
UPPER MATTOLE	9177	01	HUMBOLDT	17	40 15	124 11	255		5P			WESLEY C ROSCOE
UPR SAN LEANDRO FILTER	[illegible]	04	ALAMEDA	4	37 46	122 10	[illegible]	6A	6A		C	E BAY MUN UTIL DIST
UPPER [illegible] PINES	[illegible]	04	SAN BENITO	[illegible]	[illegible]	[illegible]	[illegible]				C	[illegible]
UPPER [illegible]	9191	05	FRESNO	[illegible]	37 02	118 54	[illegible]					CORPS OF ENGINEERS
VACAVILLE	9200	02	SOLANO	23	[illegible]	121 57	[illegible]	5P	5P			VACAVILLE FIRE DIST
VALLETON	[illegible]	04	MONTEREY	24	[illegible] 53	[illegible] 42	[illegible]				C	MRS JUDY A. WOLF
VALLEY CENTER [illegible] NNE	[illegible]	06	SAN DIEGO	33	[illegible]	117 [illegible]	[illegible]		4P			VALLEY CNT MUN WATER
VALYERMO RANGER STA	[illegible]	07	LOS ANGELES	15	34 27	117 51	3705	5P	5P			U S FOREST SERVICE
VAN NUYS FC 15B	[illegible]	06	LOS ANGELES	13	34 [illegible]	118 27	[illegible]		5P			VAN NUYS [illegible]
VENADO	9273	01	SONOMA	22	38 [illegible]	[illegible]	[illegible]				C	SONOMA CO [illegible]
VENTUCOPA R S	[illegible]	06	SNTA BARBARA	30	34 [illegible]	[illegible]	[illegible]				C	U S FOREST SERVICE
VENTURA	[illegible]	06	VENTURA	[illegible]	34 [illegible]	[illegible]	[illegible]		8A			[illegible]
VERMILION VALLEY	[illegible]	05	FRESNO	27	37 [illegible]	[illegible]	[illegible]				C	CALIF EDISON CO
VICTORVILLE PUMP PLANT	[illegible]	07	SAN BERDINO	15	34 32	117 18	[illegible]	8A	8A		C	VICTOR [illegible] WATER DIST
VIDETTE MEADOW	[illegible]	05	FRESNO	[illegible]	36 45	118 [illegible]	[illegible]					CORPS OF ENGINEERS
VINCENT FIRE STA [illegible]	[illegible]	06	LOS ANGELES	[illegible]	34 29	118 [illegible]	[illegible]		5P			L A CO FIRE DEPT
VINTON	[illegible]	02	PLUMAS	8	[illegible] 49	[illegible]	[illegible]		4P			FRANK [illegible]
VISALIA	9367	05	TULARE	9	36 20	119 18	[illegible]	8A	8A			VISALIA FIRE DEPARTMENT
VISTA 2 NNE	[illegible]	06	SAN DIEGO	33	33 14	[illegible]	510	5P	5P			VISTA FIRE DEPT
VOLLMERS	[illegible]	02	SHASTA	23	[illegible]	[illegible]	[illegible]		8A		C	W. FRED [illegible]
VOLTA POWER HOUSE	[illegible]	02	SHASTA	[illegible]	40 28	121 52	[illegible]	4P	4P		C	P G + E COMPANY
WALLACE [illegible]	[illegible]	05	CALAVERAS	[illegible]	38 11	120 58	[illegible]		8A			[illegible] VAN [illegible]
WALNUT [illegible]	[illegible]	04	CONTRA COSTA	4	37 [illegible]	[illegible]	[illegible]		5P			MRS. JOAN THOMAS
WALNUT CREEK 2 ESE	[illegible]	04	CONTRA COSTA	4	37 [illegible]	122 02	[illegible]	5P	5P			JOHN F. TERRY
WALNUT CREEK [illegible]	[illegible]	04	CONTRA COSTA	4	37 [illegible]	122 01	[illegible]				C	[illegible] VANASEK
WALNUT CREEK 4 E	[illegible]	04	CONTRA COSTA	4	37 54	[illegible]	[illegible]		[illegible]			MRS. BETTY [illegible]
WALNUT GROVE	[illegible]	02	SACRAMENTO	23	38 [illegible]	121 31	[illegible]					INACTIVE 4/20/61
WALNUT FIRE STA FC[illegible]	9431	06	LOS ANGELES	[illegible]	34 [illegible]	117 [illegible]	488		8A			L A CO FIRE DEPT
WARNER SPRINGS	[illegible]	06	SAN DIEGO	33	33 17	116 38	[illegible]	4P	4P		C	WARNERS RESORT CO
WASCO	[illegible]	05	KERN	[illegible]	35 36	[illegible]	[illegible]	8A	8A			KERN CO FSTRY + F D
WASIOJA PHOENIX RANCH	[illegible]	06	SNTA BARBARA	[illegible]	[illegible] 59	119 54	2370				C	PHOENIX RANCH
WATSONVILLE WATERWORKS	9473	04	SANTA CRUZ	[illegible]	36 56	[illegible] 46	[illegible]	8A	8A			CITY OF WATSONVILLE
WAWONA RANGER STATION	[illegible]	05	MARIPOSA	[illegible]	[illegible]	[illegible]	[illegible]				C	U S NAT PARK SERVICE
WEAVERVILLE RANGER STA	[illegible]	01	TRINITY	[illegible]	40 44	[illegible]	[illegible]	8A	8A		C	U S FOREST SERVICE
WEED FIRE DEPARTMENT	[illegible]	01	SISKIYOU	[illegible]	41 [illegible]	[illegible]	[illegible]	6A	8A			WEED FIRE DEPARTMENT
WELDON 1 WSW	[illegible]	05	KERN	[illegible]	35 40	118 18	2680				K	VERNON J BLOUNT
WENDEL [illegible]	[illegible]	03	LASSEN	18	40 16	120 04	[illegible]		[illegible]P			ED FILIPELLI
WEST BIG PINE LOOKOUT	[illegible]	06	SNTA BARBARA	32	34 [illegible]	119 40	[illegible]					U S WEATHER BUREAU
[illegible]	[illegible]	05	FRESNO	11	[illegible]	[illegible]	[illegible]		7A			[illegible]
WEST POINT [illegible]	[illegible]	05	CALAVERAS	16	38 23	[illegible]	[illegible]		6P			W B MANEL
[illegible]	[illegible]	02	PLACER	[illegible]	[illegible]	120 39	5290					DEPT WATER RESOURCES
WET MEADOW	[illegible]	05	TULARE	[illegible]	36 21	118 34	[illegible]					CORPS OF ENGINEERS
WHEATLAND 2 NE	[illegible]	02	YUBA	[illegible]	[illegible]	[illegible]	[illegible]				C	ESTATE OF SAMUEL DAMON
WHEELER SPRINGS [illegible]	[illegible]	06	VENTURA	[illegible]	[illegible]	119 18	875				C	CLOSED [illegible]
WHISKEYTOWN [illegible]	[illegible]	02	SHASTA	[illegible]	[illegible]	[illegible]	[illegible]	[illegible]	7A	7A		U S BUR RECLAMATION
WHITE MOUNTAIN 1	[illegible]	07	MONO	6	37 30	[illegible]	10150	8A	8A		H	UNIVERSITY OF CALIF
WHITE MOUNTAIN 2	[illegible]	07	MONO	6	37 35	118 14	12470	8A	8A		H	UNIVERSITY OF CALIF
WHITE MTN STORAGE	[illegible]	[illegible]	SAN BERDINO	[illegible]	[illegible]	[illegible]	[illegible]					STATE OF CALIFORNIA
WHITTIER [illegible]	9660	06	LOS ANGELES	16	33 58	[illegible]	340		5P			MT [illegible] MARTHA [illegible]
[illegible]	[illegible]	07	INYO	6	36 15	[illegible]	4100	5P	5P			NATIONAL PARK SERVICE
WILLIAMS	[illegible]	02	COLUSA	[illegible]	[illegible]	[illegible]	[illegible]	7A	7A		C	CITY OF WILLIAMS
WILLITS [illegible]	[illegible]	[illegible]	MENDOCINO	[illegible]	[illegible]	[illegible]	[illegible]	4P	4P			[illegible]
WILLITS [illegible]	[illegible]	[illegible]	MENDOCINO	7	[illegible]	[illegible]	[illegible]				C	STATE DIV OF FORESTRY
WILLOW CREEK [illegible]	[illegible]	[illegible]	TRINITY	[illegible]	[illegible]	[illegible]	[illegible]	8A	8A	8A		U S FOREST SERVICE
WILLOWS	[illegible]	[illegible]	GLENN	[illegible]	[illegible]	[illegible]	[illegible]	8A	8A			HOWARD [illegible]
WILLOWS [illegible]	[illegible]	[illegible]	GLENN	[illegible]	[illegible]	[illegible]	[illegible]	4P	4P	4PC		[illegible]
WINCHESTER	[illegible]	06	RIVERSIDE	[illegible]	[illegible]	[illegible]	[illegible]				C	[illegible] M BLACKMORE
WINTERS	[illegible]	[illegible]	YOLO	[illegible]	[illegible]	[illegible]	[illegible]	8A	8A			J NEWTON WALLACE
WOFFORD HEIGHTS	[illegible]	[illegible]	KERN	[illegible]	[illegible]	[illegible]	[illegible]					JAMES H JORGENSON
WOODFORDS	[illegible]	[illegible]	ALPINE	3	38 47	119 49	[illegible]	5P	5P		H	MRS WILMA [illegible] BARR
WOODLAND [illegible]	[illegible]	[illegible]	[illegible]	[illegible]	[illegible]	[illegible] 48	[illegible]	7A	9A			[illegible] AGR EXTEN SERV
WRIGHTS [illegible]	[illegible]	[illegible]	SANTA CLARA	[illegible]	[illegible]	[illegible]	[illegible]		5P			MARVIN E WARD
WRIGHTS [illegible]	[illegible]	[illegible]	[illegible]	1	[illegible]	120 14	[illegible]					U S WEATHER BUREAU
YORBA LINDA	[illegible]	[illegible]	ORANGE	[illegible]	[illegible]	117 49	[illegible]	5P	5P			YORBA LINDA WATER [illegible]
YORKVILLE	[illegible]	[illegible]	[illegible]	[illegible]	[illegible]	123 14	[illegible]				C	MRS [illegible] HULBERT
YOSEMITE PARK HEADQTR	[illegible]	[illegible]	MARIPOSA	[illegible]	[illegible]	119 35	3970	7A	7A		C H	U S NAT PARK SERVICE
YREKA	9866	[illegible]	[illegible]	[illegible]	[illegible]	[illegible]	[illegible]	8A	8A		H	U S FOREST SERVICE
CLOSED STATION												
[illegible]	[illegible]	07	KERN	6	35 02	[illegible]	[illegible]					[illegible]
WHEELER SPRINGS 2 SSW	9615	06	VENTURA	33	34 29	[illegible]	875				C	[illegible]
SEPTEMBER 1969												
CLOSED STATION												
KNIGHTS VALLEY	[illegible]	01	SONOMA	[illegible]	[illegible]	122 40	[illegible]	[illegible]	[illegible]			CLOSED 3/1/69
LONE TREE CANYON	[illegible]	[illegible]	SAN JOAQUIN	[illegible]	[illegible]	121 [illegible]	330		8A			CLOSED 7/1/69
NEW STATION												
CAMP HIHILL OPIDS 57 E	[illegible]	[illegible]	LOS ANGELES	[illegible]	[illegible]	[illegible]	[illegible]		[illegible]			L BEACH UNIFIED SCH DIST
[illegible] 1969												
CLOSED STATION												
[illegible]	[illegible]	07	RIVERSIDE	6	[illegible]	[illegible]	[illegible]		[illegible]			CLOSED [illegible]

† DRAINAGE CODE [illegible] 14-MERCED 15-MOJAVE 16-MOKELUMNE 17-NORTH COAST 18-N. E. INTERIOR 19-OWENS 20-PAJARO 21-PIT 22-RUSSIAN 23-SACRAMENTO 24-SALINAS 25-SAN DIEGO 26-SAN GABRIEL 27-SAN JOAQUIN 28-SANTA ANA [illegible] 36-TRUCKEE 37-TUOLUMNE 38-WALKER 39-YUBA BEAR

REFERENCE NOTES

Additional information regarding the climate of California may be obtained by writing to the Environmental Science Services Administration State Climatologist, 557 Federal Office Building, 50 Fulton Street, San Francisco, California 94102, or to any Weather Bureau Office near you. Additional precipitation data are contained in "HOURLY PRECIPITATION DATA CALIFORNIA" and "Storage-Gage Precipitation Data for Western United States".

DIMENSIONAL UNITS: Unless otherwise indicated, dimensional units used in this bulletin are: Temperature in °F, precipitation and evaporation in inches and wind movement in miles. Monthly degree day totals are the sums of the negative departures of average daily temperatures from 65°F. In "Supplemental Data" table directions entered in figures are tens of degrees. Resultant wind is the vector sum of wind directions and speeds divided by the number of observations.

OBSERVATION TIME: The Station Index shows observation times in local standard time. During the summer months some observers take the observations on daylight saving time. Snow on ground in the "Snowfall and Snow on Ground" table is at observation time for all except Weather Bureau and FAA stations. For these stations snow on ground values are at 4:00 a.m., P.S.T., except for Bishop WB AP, Blue Canyon WB AP, and Sandberg WB, which are taken at 6:00 a.m., P.S.T., and Mt. Shasta WB City at 8:00 a.m., P.S.T. Data in the "Extremes" table, "Daily Precipitation" table, "Daily Temperature" table, "Evaporation and Wind" table, and snowfall in the "Snowfall and Snow on Ground" table, when published, are for the 24 hours ending at time of observation.

EVAPORATION [illegible] measured in the standard Weather Bureau type pan [illegible] the Evaporation and Wind table are extremes of temperature of water [illegible] evaporation pan as determined by a continuous anemometer recorder located 6-8 inches above the pan.

WATER EQUIVALENT values published in the "Snowfall and Snow on Ground" table are the water equivalent of snow, sleet, or ice on the ground. Samples for obtaining measurements are taken from different points for successive observations; consequently, occasional drifting and other causes of local variability in the snowpack may result in apparent inconsistencies in the record.

SNOWFALL: Entries of snowfall in the "Climatological Data" table, the "Snowfall and Snow on Ground" table, and in the "Seasonal Snowfall" table, include snow and sleet. Entries of snow on ground include snow, sleet, and ice.

NORMALS for all stations are climatological standard normals based on the period 1931-1960.

DIVISIONS, as used in this publication, became effective with data for January 1941.

STATION NAMES: Figures and letters following the station name, such as 12 SSW, indicate distance in miles and direction from the post office.

SEASONAL TABLES: Monthly and seasonal snowfall and heating degree days for the 12 months ending with the preceding June data will be carried in the July issue of this bulletin.

DELAYED DATA AND CORRECTIONS will be carried only in the June and December issues of this bulletin.

INTERPOLATED VALUES for monthly precipitation totals may be found in the annual issue of this publication.

IN THE DATA TABLES THE SYMBOLS AND LETTERS WHEN USED INDICATE THE FOLLOWING

- \- No record in the "Supplemental Data" table, "Daily Precipitation" table, "Evaporation and Wind" table, "Snowfall and Snow on Ground" table, "Daily Soil Temperature" table, and the "Station Index".

  No record in the "Climatological Data" table and the "Daily Temperature" table is indicated by no entry.
- \+ And also on an earlier date or dates.
- ++ Highest observed one minute windspeed. This station is not equipped with an instrument to measure fastest mile data.
- * Amount included in following measurement, time distribution unknown.
- // Gage is equipped with a windshield.
- B Adjusted to a full month.
- D Water equivalent of snowfall wholly or partly estimated, using a ratio of 1 inch water equivalent to every 10 inches of new snowfall.
- M One or more days of record missing; if average value is entered, less than 10 days record is missing. See "Daily Temperature" table for detailed daily record. Degree day data, if carried for this station, have been adjusted to represent the value for a full month.
- R Amounts from recording gage. (These amounts are essentially accurate but may vary slightly from the amounts to be published later in Hourly Precipitation Data.)
- T Trace, an amount too small to measure.
- V Includes total for previous month.

IN THE STATION INDEX THE SYMBOLS AND LETTERS WHEN USED INDICATE THE FOLLOWING

- AR This entry in time of observation column in Station Index means after rain.
- C Recording Rain Gage Station. Hourly precipitation values are processed for special purposes, and are published later in the "Hourly Precipitation Data" bulletin. If daily amounts are published in "Climatological Data" bulletin they are from a separate non-recording gage, except where indicated by reference "R". Such amounts may differ from amounts published from the recording gage in the "Hourly Precipitation Data" bulletin.
- G "Soil Temperature" table.
- H "Snowfall and Snow on Ground" table. Omission of data in any month indicates no snowfall and/or snow on ground in that month.
- J "Supplemental Data" table.
- S Storage precipitation station. Precipitation measurements, made at irregular intervals will be published later in "Precipitation Data from Storage-Gage Stations" Bulletin.
- SS This entry in time of observation column in Station Index means observation made near sunset.
- VAR This entry in time of observation column in Station Index means variable.
- \# Thermometers are generally exposed in a shelter located a few feet above sod-covered ground, however, this reference indicates that the thermometers are exposed in a shelter located on the roof of a building.

Stations appearing in the tables with no data were either missing or received too late to be included in this issue.

General weather conditions in the U. S. for each month are described in the publications MONTHLY WEATHER REVIEW, CLIMATOLOGICAL DATA NATIONAL SUMMARY, and STORM DATA, all of which may be obtained from the Superintendent of Documents, Government Printing Office, Washington, D. C. 20402.

Information concerning the history of changes in locations, elevations, exposure, etc., of substations through 1957 may be found in the publication "Substation History" for this State, price $1.25. Similar information for regular Weather Bureau stations may be found in the latest annual issue of Local Climatological Data, price 15 cents. These publications may be obtained from the Superintendent of Documents at the address shown above.

Subscription Price: 20 cents per copy, monthly and annual, $2.50 per year. (Yearly subscription includes the Annual Summary.) Checks and money orders should be made payable to the Superintendent of Documents. Remittance and correspondence regarding subscriptions should be sent to the Superintendent of Documents, Government Printing Office, Washington, D. C. 20402.

USCOMM-ESSA-ASHEVILLE -12/5/69-2500

CALIFORNIA
PLATE I
120TH MERIDIAN TIME ZONE
NORTH COAST DRAINAGE
SACRAMENTO
NORTH EAST INTERIOR BASINS
SAN JOAQUIN
CENTRAL COAST DRAINAGE
SOUTHEAST DESERT BASINS
CENTRAL COAST DRAINAGE
SAN FRANCISCO AREA
STATION LEGEND
Precipitation and Temperature
Precipitation, Temperature and Evaporation
Type of gage
Non-recording
Recording
Both types
Double circle combinations indicate the availability of more detailed meteorological data
ALBERS EQUAL AREA PROJECTION
STANDARD PARALLELS AT 29 1/2° AND 45 1/2°
STATUTE MILES

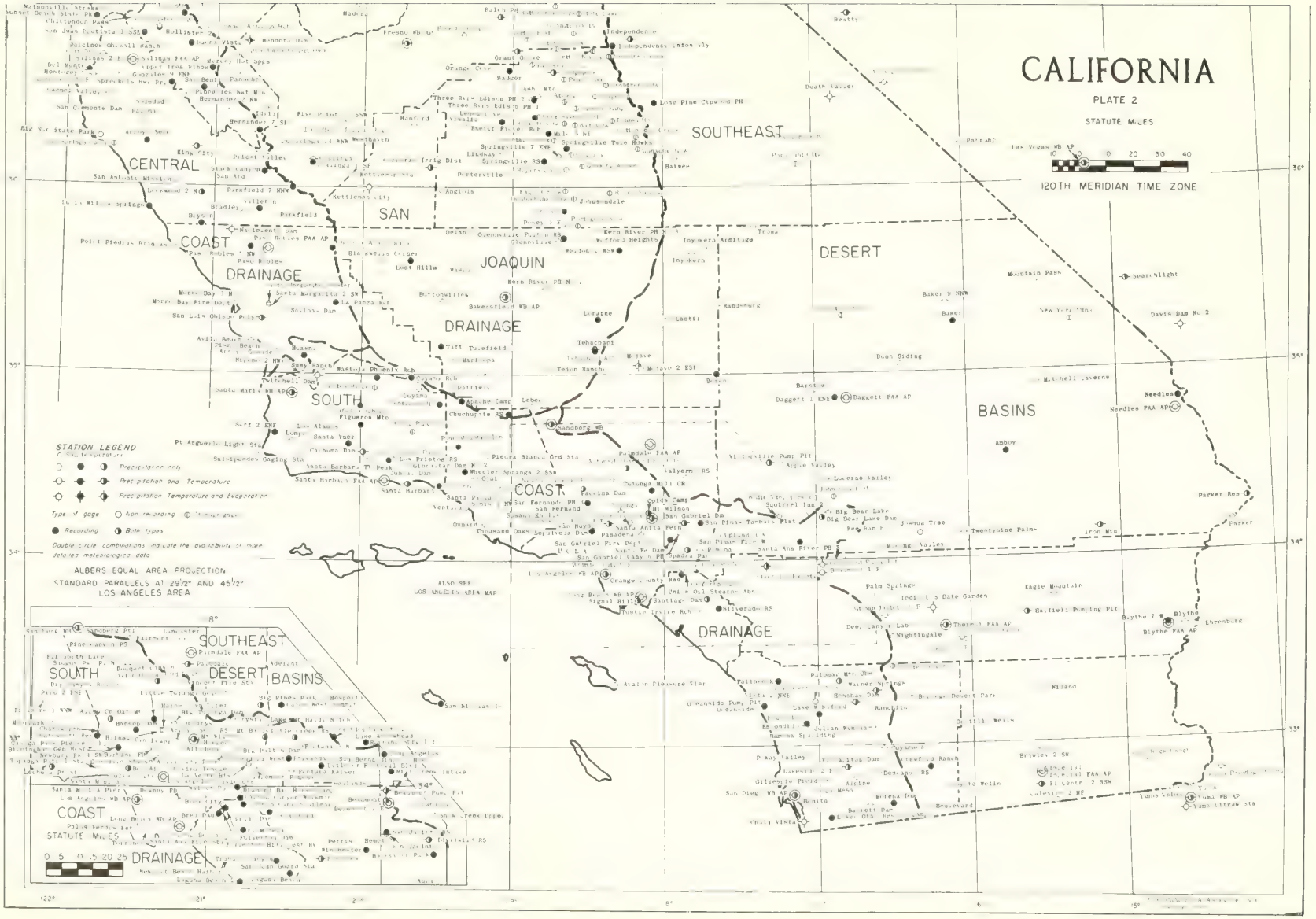
CALIFORNIA
PLATE 2
STATUTE MILES
0 20 30 40
120TH MERIDIAN TIME ZONE
CENTRAL
COAST
DRAINAGE
SAN
JOAQUIN
DRAINAGE
SOUTHEAST
DESERT
BASINS
SOUTH
COAST
DRAINAGE
STATION LEGEND
Precipitation only
Precipitation and Temperature
Precipitation Temperature and Evaporation
Type of gage
Non recording
Recording
Both types
Double circle combinations indicate the availability of more detailed meteorological data
ALBERS EQUAL AREA PROJECTION
STANDARD PARALLELS AT 29½° AND 45½°
LOS ANGELES AREA
ALSO SEE
LOS ANGELES AREA MAP
SOUTHEAST
SOUTH
DESERT
BASINS
COAST
DRAINAGE
STATUTE MILES
0 5 0 5 20 25

A UNITED STATES DEPARTMENT OF COMMERCE PUBLICATION

CLIMATOLOGICAL DATA

U.S. DEPARTMENT OF COMMERCE
MAURICE H. STANS, Secretary
ENVIRONMENTAL SCIENCE SERVICES ADMINISTRATION
ENVIRONMENTAL DATA SERVICE
In Cooperation with Department of Water Resources, State of California

COLORADO STATE UNIVERSITY LIBRARIES
JAN 15 1970
S.I., TECH. & AGR. DIV.

CALIFORNIA
NOVEMBER 1969
Volume 73 No. 11

CLIMATOLOGICAL DATA

Station	Temperature: Average Maximum	Average Minimum	Average	Departure From Normal	Highest	Date	Lowest	Date	Degree Days	No. of Days: Max. 90° or Above	Max. 32° or Below	Min. 32° or Below	Min. 0° or Below	Precipitation: Total	Departure From Normal	Greatest Day	Date	Snow, Sleet: Total	Max. Depth on Ground	Date	No. of Days: .10 or More	.50 or More	1.00 or More
* * * NORTH COAST DRAINAGE 01																							
ALDERPOINT	66.6	37.1	51.9		82	2	26	30	386	0	0	11	0	2.23		1.69	5	.0	0		3	1	1
ANGWIN PAC UNION COL	63.6	47.4	55.5		77	1	38	7	281	0	0	0	0	1.56		1.28	5	.0	0		3	1	1
BIG BAR RANGER STATION	61.3	35.0	48.2		78	1	27	30+	498	[illegible]	0	11	0	1.13		.94	5	.0	0		2	1	0
CALLAHAN RANGER STA	55.2	26.7	41.0		71	1	17	29	714	0	0	26	0	.85		.33	[illegible]	.0	0		3	0	0
CECILVILLE 5 SE	59.0M	27.9M	43.5M		72	1	20	29+	635	0	0	21	0	1.36		.81	4	.0	0		3	1	0
CLOVERDALE 3 SSE	69.9	41.7	55.[illegible]	.8	86	1	32	28	273	0	0	1	0	1.97	- 2.13	.81	8+	.0	0		3	2	0
COVELO																							
CRESCENT CITY 1 N	M	M	M		75	1				0	0	0	0	5.25		1.67	8	.0	0		4	3	3
DUTTONS LANDING	67.4M	41.5M	54.5M		81	2+	34	29+	320	0	0	0	0	1.37		1.08	5	.0	0		3	1	1
ELK VALLEY																							
EUREKA WB CITY R	58.3	44.3	51.3	.1	70	12	37	30+	404	0	0	0	0	3.49	- 1.12	1.59	4	.0	0		5	3	1
FERNDALE 2 NW	61.2	39.6	50.4		75	1	32	29+	427	0	0	2	0	3.96		2.30	8	.0	0		4	2	1
FOREST GLEN	54.4	29.8	42.1	- .2	69	1	20	30	681	0	0	19	0	2.59	- 4.02	2.32	[illegible]	.0	0		2	1	1
FORT BRAGG	61.4	43.1	52.3		72	13	35	29+	377	0	0	0	0	2.76	- 1.59	1.42	[illegible]	.0	0		3	2	1
FORT BRAGG AVIATION	59.9M	39.9M	49.9M		68	12	32	18	446	0	0	1	0	2.15		.94	4	.0	0			2	0
FORT JONES RANGER STA	57.8	18.6	38.2		72	3	10	30+	800	0	0	28	0	.55		.37	5	T	0		2	0	0
FORT ROSS	62.5	44.3	53.4		73	13	38	28+	339	0	0	0	0	1.69	- 2.44	1.23	5	.0	0		3	1	1
GRATON	69.6	35.9	52.8	.5	84	2+	27	20	357	0	0	14	0	1.25	- 2.84	.97	5	.0	0		2	1	0
HAPPY CAMP RANGER STA	60.6	34.7	47.7	1.1	75	1	24	30	515	0	0	10	0	1.77	- 5.48	1.64	5	.0	0		1	1	1
HEALDSBURG	71.2	41.4	56.3	2.4	86	1	30	30+	255	0	0	3	0	1.56	- 2.34	1.05	5	.0	0		4	1	1
HILTS	57.5	27.0	42.3		72	2+	17	30	675	0	0	25	0	.74		.74	5	.0	0		1	1	0
HOOPA	59.3	39.9	49.6		71	4	30	30	453	0	0	2	0	2.07		1.61	5	.0	0		3	1	1
KENTFIELD	68.0	42.8	55.4	2.8	81	2	31	17	283	0	0	1	0	1.68	- 2.85	1.27	5	.0	0		3	1	1
KLAMATH R	62.6	40.8	51.7		76	1	33	17	390	0	0	0	0	5.40		3.60	4	.0	0		5	2	1
LAKE PILLSBURY NO 2	63.9	28.9	46.4		81	1	17	30	551	0	0	19	0	1.99		1.35	5	.0	0		4	1	1
LAVA BEDS NAT MONUMENT	53.3	28.2	40.8		67	3+	18	28	718	0	0	22	0	.61		.60	5	1.8	2	5	1	1	0
MOUNT HEBRON RS	54.2	18.1	36.2		67	2	3	29	858	0	0	29	0	.59		.55	5	.0	0		1	1	0
NAPA STATE HOSPITAL	69.6	41.4	55.5	.9	85	1	31	29	280	0	0	3	0	1.30	- .97	1.02	5	.0	0		3	1	1
ORICK PRAIRIE CREEK PK	61.3M	39.5M	50.4M		72	1	31	25+	428	0	0		0	4.56		1.78	4	.0	0		4	3	3
ORLEANS	59.4	38.6	49.0		71	3	28	30	472	0	0	6	0	1.93	- 4.60	1.05	5	.0	0		2	2	1
PETALUMA FIRE STA 2	68.5	38.8	53.7	.0	82	1	29	30	334	0	0	8	0	.88	- 1.30	.66	5	.0	0		2	1	0
POINT ARENA	65.0	43.8	54.4		79	1	38	16	313	0	0	0	0	3.85		1.37	7	.0	0		5	3	2
POTTER VALLEY PH	70.7	34.8	52.[illegible]		84	1	24	29	359	0	0	15	0	1.58	- 3.19	1.25	5	.0	0		2	1	1
RICHARDSON GROVE ST PK	57.8	39.1	48.5		69	2+	31	20	490	0	0	5	0	3.41		2.55	5	.0	0		4	2	1
SAINT HELENA	69.9	38.0	54.0	.8	85	1	27	30	322	0	0	9	0	1.32	- 1.75	1.14	5	.0	0		2	1	1
SAN RAFAEL	69.6	47.6	58.6		83	1	39	17	187	0	0	0	0	1.19		.87	5	.0	0		3	1	0
SANTA ROSA	69.7	38.5	54.1	.9	84	1	29	30+	320	0	0	6	0	1.19	- 1.75	.91	5	.0	0		2	1	0
SAWYERS BAR RANGER STA	61.7	30.0	45.9		74	3	24	30+	567	0	0	22	0	1.76		1.60	5	.0	0		1	1	1
SCOTIA	63.3	42.0	52.7	- .3	77	2+	34	17	362	0	0	0	0	3.40	- 2.01	2.24	8	.0	0		2	2	2
SHELTER COVE	M	M	M		76	1	42	29+		0	0	0	0	4.97		1.80	8	.0	0		5	4	2
SONOMA	68.4	36.4	52.4		82	1	27	30+	368	0	0	13	0	1.08		.85	5	.0	0		2	1	0
TRINITY DAM VISTA PT	52.6	33.6	43.1		69	2	26	18+	650	0	0	13	0	1.79		1.00	8	.0	0		2	2	1
TULELAKE //R	56.3M	21.7	39.0M		70	2	9	29	771	0	0	28	0	.53	- .52	.50	5				1	1	0
UKIAH	69.9	37.6	53.8	1.2	84	1	28	30	328	0	0	7	0	1.80	- 1.96	1.09	5	.0	0		3	1	1
WEAVERVILLE RANGER STA	59.3	30.1	44.7	.4	79	2	20	17	601	0	0	19	0	1.18	- 3.14	.88	5	.0	0		2	1	0
WEED FIRE DEPARTMENT	53.3	27.1	40.2		67	4+	17	29	737	0	[illegible]	24	0	2.12		1.32	8	.0	0		2	2	1
WILLITS 1 NE	67.2	33.7	50.5		80	1	22	17	427	0	0	14	0	1.82		1.17	5	.0	0		2	1	1
WILLOW CREEK 1 NW	61.5	38.7	50.1		74	2	29	30	438	0	0	4	0	1.63		1.18	5	.0	0		3	1	1
YREKA	56.9	27.9	42.4	.7	72	2	17	29	670	0	0	23	0	.66	- 1.34	.60	5	T	0		1	1	0
DIVISION			49.2	- .1										2.01	- 2.41			T					
* * * SACRAMENTO DRAINAGE 02																							
ADIN RANGER STATION	59.3	23.0	41.2		73	13	12	17	706	0	0	30	0	.77		.65	5	T	0		1	1	0
ALTURAS RANGER STATION	56.4	21.8	39.1	1.2	72	3	10	29	771	0	0	30	0	.70	- .65	.52	5	T	T	5	2	1	0
AUBURN	67.6	43.6	55.6	1.9	81	3	36	18	274	0	0	0	0	2.07	- 1.46	1.35	6	.0	0		2	2	1
BERRYESSA LAKE	67.9	42.6	55.3		82	1	35	30	283	0	0	0	0	1.14		.92	5	.0	0		2	1	0
BLUE CANYON WB AIRPORT//R	58.7	42.1	50.4	4.7	69	1	27	17	430	0	0	5	0	3.60	- 3.15	2.12	[illegible]	19.4	12	6	4	2	1
BOWMAN DAM	58.2	37.4	47.8	3.5	69	1	26	17	507	0	0	4	0	3.67	- 3.35	1.59	5	18.0	12	6	5	4	1
BRANNAN ISLAND	67.1	39.9	53.5		79	3	30	29	336	0	[illegible]	5	0	.37		.24	5	.0	0		1	0	0
BROOKS FARNHAM RANCH	71.2M	34.6M	52.9M	.3	84	2	23	29	356	0	[illegible]	14	0	.64	- 1.11	.49	5	.0	0		1	0	0
BURNEY	59.7	22.6	41.2		75	2	10	29+	707	0	0	26	0	1.60		1.32	5	.0	0		3	1	1
CANYON DAM	51.5M	25.5M	38.5M	.5	63	3	17	17	788	0	0	29	0	2.51	- 1.52	1.99	5	5.0	2	5	3	1	1
CENTERVILLE PH	69.7M	35.3M	52.5M	- .9	84	1	25	29	375	0	0	14	0	2.91	- 1.07	2.17	5	.0	0		4	1	1
CHESTER	56.5	23.1	39.8		70	3	14	30+	747	0	0	28	0	1.92	- 1.57	1.58	5	2.0	2	5	3	1	1
CHICO EXPERIMENT STA	67.1	39.5	53.3	.7	82	1	28	30+	340	0	0	5	0	1.13	- 1.28	1.02	5	.0	0		[illegible]	1	1
CLARKSBURG	67.4	38.0	52.7		81	2	27	29	362	0	0	11	0	.63		.34	6	.0	0		2	0	0
CLEARLAKE HIGHLANDS	68.9	30.4	49.7		83	2	20	29	452	0	0	17	0	.69		.50	5	.0	0		2	1	0
COLFAX	M	[illegible]	M		78	2	33	18+		0	[illegible]	0	0	3.28	- 1.40	1.86	5	.0	0		4	2	1
COLUSA 1 SSW	67.4	37.6	52.5	- .2	81	1	28	30	369	0	0	13	0	.36	- 1.15	.32	5	.0	0		1	0	0
DAVIS 2 WSW	68.4	38.9	53.7	.6	81	4	29	30	334	0	0	[illegible]	0	.56	- .81	.35	5	.0	0		2	0	0
DEER CREEK POWER HOUSE	62.8M	41.9M	52.4M	10.4	74	1	33	7+	371	[illegible]	0	0	0	4.21	- 2.84	1.95	5	.0	0		4	3	2
DE SABLA	63.2M	37.9M	50.6M	2.1	76	1	29	18	425	[illegible]	0	3	0	4.50	- 1.94	3.12	5	.0	0		4	2	1
DOBBINS COLGATE	M	M	M				31	18		0	0	2	0	2.25	- 2.14	1.62	5	.0	0		4	1	1
DOWNIEVILLE RANGER STA	59.4M	31.0M	45.2M		74	1			585	0	0		0	3.87		1.97	6	.0	0		5	2	2
EAST PARK RESERVOIR	68.9	35.8	52.4	1.5	82	2	26	29+	371	0	0	13	0	.97	- .56	.57	[illegible]	.0	0		4	1	0

See Reference Notes Following Station Index

SPECIAL WEATHER SUMMARY ON PAGE 380

CLIMATOLOGICAL DATA

Continued

CALIFORNIA
NOVEMBER 1969

Station	Temperature: Average Maximum	Average Minimum	Average	Departure From Normal	Highest	Date	Lowest	Date	Degree Days	No. of Days: Max. 90° or Above	Max. 32° or Below	Min. 32° or Below	Min. 0° or Below	Precipitation: Total	Departure From Normal	Greatest Day	Date	Snow, Sleet: Total	Max. Depth on Ground	Date	No. of Days: .10 or More	.50 or More	1.00 or More
FAIRFIELD FIRE STATION	68.9	40.2	54.6		81	2	28	29	306	0	0	3	0	.46		.42	5	.0	0		1	0	0
FOLSOM DAM	68.2	46.2	57.2		80	3+	35	30	234	0	0	0	0	2.23		1.14	5	.0	0		2	2	2
GEORGETOWN RANGER STA	M	M	M		76	2	31	18+		0	0	2	0	2.95		2.30	6	.0	0		4	1	1
GRASS VALLEY NO 2	67.0	36.1	51.6		81	2	28	17	395	0	0	7	0	3.17		1.60	6	.0	0		4	2	1
HAY CREEK PH NO 1	61.2	25.4	43.3	1.3	76	2	13	29	642	0	0	25	0	1.25	- .58	1.09	5	.0	0		2	1	1
JESS VALLEY	56.5	24.2	40.4		70	2	13	28	732	0	0	30	0	.77	- .89	.48	5	T	0		2	0	0
LAKEPORT	64.3	34.2	49.3		79	2	26	29+	464	0	0	14	0	1.14	- 1.74	.63	5	.0	0		4	1	0
LAKESHORE	68.3	40.0	54.2		86	1	27	17	322	0	0	6	0	3.77		1.37	7	.0	0		5	4	1
LAKE SPAULDING	57.8M	32.4M	45.1M	3.0	73	1	18	18	588	0	0		0	3.37	- 3.67	1.38	5	15.0	[illegible]	6	4	3	2
LAKE SPAULDING DAM																							
MANZANITA LAKE //	54.8	29.2	42.0		68	2	22	17	683	0	0	23	0	2.77		2.48	5	8.0	7	5	3	1	1
MARYSVILLE	68.8	40.9	54.9	.8	78	4+	31	30+	300	0	0	3	0	.87	- 1.16	.85	5	.0	0		1	1	0
MC CLOUD	62.5	28.9	45.7	3.1	78	2	18	17	572	0	0	19	0	3.46	- 1.78	1.81	5	T	0		4	2	2
MINERAL	54.5	28.7	41.6	2.4	70	4+	18	17	694	0	0	26	0	4.04	- 1.45	3.50	5	1.3	1	5	3	1	1
MONTICELLO DAM	69.0	40.8	54.9		84	2	33	30+	298	0	0	0	0	.85		.63	5	.0	[illegible]		2	1	0
MOUNT SHASTA WB CITY //R	55.9	30.7	43.3	1.5	72	1	21	29	644	0	0	18	0	2.81	- 1.16	1.37	7	T	0		4	2	1
NEVADA CITY	59.5	31.4	45.5	- .9	71	3+	25	30+	580	0	0	17	0	3.83	- 1.32	1.80	6	.0	0		5	3	1
ORLAND	70.4	39.7	55.1	1.7	86	2	29	29	294	0	0	5	0	.64	- 1.16	.32	5	.0	0		2	0	0
OROVILLE	68.4	42.2	55.3		82	2	32	30	284	0	0	1	0	1.61		1.25	5	.0	0		2	1	1
PARADISE	66.0	46.2	56.1		81	2	39	17	265	0	0	0	0	3.64		3.04	5	.0	0		4	1	1
PLACERVILLE	62.3	35.7	49.0	2.1	74	3+	28	18+	472	0	0	9	0	3.21	- .78	2.96	6	.0	0		2	1	1
PLACERVILLE IFG	64.2	46.7	55.5		76	2+	36	17	281	[illegible]	0	0	0	3.41		1.60	6	.0	0		3	2	2
PLATINA	67.7	33.0	50.4		83	1	24	20	430	0	0	13	0	1.31		.48	6	.0	0		3	0	0
PORTOLA	57.5	22.4	40.0	1.9	72	3	13	30	745	0	0	29	0	.96	- 1.09	.60	5	2.0	0		3	1	0
QUINCY	59.8	24.4	42.1	1.3	73	2+	13	29	678	0	0	26	0	2.45	- 1.69	1.28	5	.0	[illegible]		4	2	1
RED BLUFF WB AIRPORT R	69.2	40.3	54.8	.3	86	1	29	29	304	0	0	5	0	.62	- 1.67	.48	5	.0	0		1	0	0
REDDING FIRE STA NO 2	70.8	44.9	57.9	3.1	86	1	32	20	226	0	0	1	0	2.31	- 1.45	.99	6+	.0	0		4	2	0
ROCKLIN	67.7	38.6	53.2	1.4	81	4+	28	30	350	0	0	11	0	1.49	- .66	.80	5	.0	0		2	2	0
SACRAMENTO WB AIRPORT R	67.2	40.6	53.9	1.0	81	1	31	28	323	0	0	3	0	.60	- .85	.59	5	.0	0		1	1	0
SACRAMENTO WB CITY R	68.5	44.4	56.5	2.3	83	2+	32	29	258	0	0	1	0	.81	- .73	.67	5				2	1	0
SHASTA DAM	66.5	49.3	57.9		81	2	39	18	225	0	0	0	0	2.10		.81	8	.0	0		4	2	0
SIERRA CITY	61.2	33.8	47.5		75	2	25	17	515	0	0	13	0	3.41		1.90	6	T	0		5	2	1
SIERRAVILLE RANGER STA//	56.6M	22.5M	39.6M	1.5	69	4	12	23	759	0	0	27	0	.85	- 1.91	.59	6	.0	0		2	1	0
SODA SPRINGS 1 E //R	50.0	25.3	37.7		64	3+	14	16	813	0	1	29	0	3.08		1.75	6	26.5	21	6	5	2	1
STONY GORGE RESERVOIR	70.7	37.0	53.9	2.1	85	1	26	30+	329	0	0	9	0	.33	- 1.27	.12	8	.0	0		1	0	0
STRAWBERRY VALLEY	61.8M	35.0M	48.4M		75	1	26	17	491	0	0	9	0	3.59		1.86	5	.0	0		5	2	1
TWIN LAKES	49.0	26.2	37.6	3.9	59	21+	9	18+	813	0	3	28	0	4.04	- .10	2.20	[illegible]		25	6	5	2	1
VACAVILLE	68.6	37.9	53.3	.1	81	2	25	29	345	0	0	8	0	.45	- 1.78	.31	5	.0	0		2	0	0
VOLTA POWER HOUSE	67.8	42.3	55.1		80	2+	32	17	292	0	0	1	0	2.88	- .81	1.82	5	.0	0		3	2	1
WHISKEYTOWN RES	67.8M	44.9M	56.4M		85	1	35	17	262	0	0	0	0	1.91		.92	8	.0	0		4	1	0
WILLIAMS	68.9	39.6	54.3		83	2	27	29	315	0	0	4	0	.22		.19	5	.0	0		1	0	0
WILLOWS	70.2	39.3	54.8	1.3	86	2+	29	30	302	0	0	5	0	.81	- .82	.55	6	.0	0		2	1	0
WILLOWS USBR	69.7	40.2	55.0		84	1	29	30	294	0	0	5	0	.79		.53	6	.0	0		2	1	0
WINTERS	69.9	39.3	54.6		82	4+	28	29	306	0	0	4	0	.66		.37	5	.0	0		2	[illegible]	0
WOODLAND 1 WNW	67.9	40.2	54.1	.2	80	2	29	30	322	0	0	4	0	.75	- .67	.59	5	.0	0		2	1	0
DIVISION			49.9	1.9										1.96	- 1.62			1.5					
* * * NORTHEAST INTERIOR BASINS 03																							
BOCA	55.1M	19.0	37.1M		71	3	7	30	832	0	0	30	0	.73		.63	6				2	1	0
BODIE	50.9	10.7	30.8		64	4+	- 2	18	1018	0	1	30	4	.10		.10	7	1.3	1	7	1	[illegible]	0
BRIDGEPORT	56.0	10.3	33.2		72	3	- 3	29	946	0	0	30	5	.04		.02	7+	.5	0		0	0	0
CEDARVILLE	53.1M	24.8M	39.0M	.0	66	4+	10	29	773	0	0	27	0	.74	- .67	.53	5	T	T	17	2	1	0
DONNER MEMORIAL ST PK	54.1	21.1	37.6		71	4	10	29	815	0	0	29	0	1.29		1.18	6		4	7	2	1	1
DOYLE 5 SSE	54.1M	26.2M	40.2M		65	4+			738	0	0	26	0	.41		.25	5	.0	0		2	0	0
FLEMING FISH AND GAME	53.0	22.1	37.6		66	4+	10	29	814	0	0	27	0	.31		.23	5	.0	0		1	0	0
FORT BIDWELL	56.4	23.7	40.1	1.6	69	2+	12	29	744	0	0	27	0	.84	- .77	.60	5	T	T	16	2	1	0
MONO LAKE	54.4	24.4	39.4		68	4	16	18+	761	0	0	28	0	T		T	15	.0	0		0	0	0
SQUAW VALLEY	53.2	21.6	37.4		70	4+	12	29	819	0	0	29	0	1.93		1.38	6	5.5	4	6	2	1	1
SUSANVILLE AIRPORT	53.4	23.1	38.3	- 1.3	67	4	10	19	795	0	0	27	0	.74	- .77	.67	5	.0	0		1	1	0
TAHOE CITY	47.6	27.3	37.5	2.2	59	5	18	17	821	0	0	28	0	1.40	- 1.75	1.02	6	1.0	1	8+	2	1	1
TAHOE VALLEY FAA AP	49.0	21.7	35.4		61	3	12	28	882	0	0	28	0										
TERMO	54.4	18.4	36.4		69	3	5	28	850	0	0	30	0	.76		.66	5	T	0		2	1	0
TRUCKEE RANGER STATION	52.2	21.2	36.7	1.7	68	4	11	23	841	0	0	29	0	1.17	- 1.93	.93	6	1.1	T	7+	2	1	0
WOODFORDS	52.7	30.6	41.7		66	3	17	17	694	0	0	17	0	.74		.38	16	T	0		3	0	0
DIVISION			37.5	.0										.75	- 1.14			.7					
* * * CENTRAL COAST DRAINAGE 04																							
AVILA BEACH	77.9	48.4	63.2		96	27	39	29	79	4	0	0	0										
BEN LOMOND NO 3	71.1	41.2	56.2		84	1	31	18	259	0	0	1	0	1.77		1.22	5	.0	0		3	1	1
BERKELEY	67.4	50.4	58.9	2.7	79	1	42	17	178	0	0	0	0	1.43	- .76	.90	5	.0	[illegible]		3	1	0
BURLINGAME	66.9	43.5	55.2		75	2+	36	3	285	0	0	0	0	.05		.05	7	.0	0		[illegible]	0	0
CARMEL VALLEY	74.6	43.4	59.0		89	1	34	18	177	0	0	0	0	.57		.30	5	.0	0		2	0	0
CROCKETT	66.1	45.4	55.8		79	2	37	29+	269	0	0	0	0	1.05	- .62	.97	5	.0	0		1	1	0
FORT ORD	68.7	43.1	55.9		84	1	34	30	269	0	0	0	0	.71		.68	5	.0	0		1	1	0
GILROY	70.2	38.0	54.1		84	2	28	30	319	0	0	6	0	1.11		.94	6	.0	0		1	1	0
HALF MOON BAY	68.2	45.5	56.9		80	1	39	30	236	0	0	0	0	.76		.54	5	.0	0		2	1	0

See Reference Notes Following Station Index

CLIMATOLOGICAL DATA

Continued

CALIFORNIA
NOVEMBER 1969

Station	Temperature: Average Maximum	Average Minimum	Average	Departure From Normal	Highest	Date	Lowest	Date	Degree Days	No. of Days: Max. 90° or Above	Max. 32° or Below	Min. 32° or Below	Min. 0° or Below	Precipitation: Total	Departure From Normal	Greatest Day	Date	Snow, Sleet: Total	Max. Depth on Ground	Date	No. of Days: .10 or More	.50 or More	1.00 or More
HOLLISTER 1 SW	71.8	35.7	53.8	- 1.6	85	2+	26	30+	333	0	0	14	0	.79	- .51	.47	5	.0	0		2	0	0
KING CITY	73.5	37.6	55.6	1.0	86	1	27	18	276	0	0	12	0	.56	- .11	.32	6	.0	0		2	0	0
LIVERMORE COUNTY F D	70.0	38.1	54.1	.7	84	3+	25	30	321	0	0	11	0	.49	- .97	.45	5	.0	0		1	0	0
LOS GATOS	69.1	40.3	54.7	.5	82	1	31	30	302	0	0	3	0	.90	- 1.44	.80	5	.0	0		1	1	0
MARTINEZ FIRE STATION	65.9	41.4	53.7		77	2+	32	29	334	0	0	1	0	.00		.00		.0	0		0	0	0
MONTEREY	69.9	49.0	59.5		85	1	42	17	169	0	0	0	0	.72		.59	5	.0	0		1	1	0
MONTEREY NALF	67.5	46.0	56.8		78	19+	28	5	242	0	0	1	0	.43		.38	5	.0	0		1	0	0
MORRO BAY FIRE DEPT	71.0	50.5	60.8		85	12	42	30+	130	0	0	0	0	.59		.48	6	.0	0		1	0	0
MOUNT DIABLO N GATE	67.1	49.0	58.1		81	2	41	18	219	0	0	0	0	.86		.63	5	.0	0		2	1	0
MOUNT HAMILTON	61.1	46.3	53.7	4.8	78	1	32	17+	336	0	0	2	0	1.09	- 1.52	.48	5	.0	0		4	0	0
NACIMIENTO DAM	73.4	37.8	55.6		87	3+	28	30+	277	0	0	11	0	.60		.50	6	.0	0		1	1	0
NEWARK	66.7M	47.3M	57.0M		78	2+	39	18	235	0	0	0	0	.36		.21	5	.0	0		2	0	0
OAKLAND WB AIRPORT M	63.2	46.9	55.1	.4	72	1	40	30+	287	0	0	0	0	.71	- 1.02	.60	5	.0	0		1	1	0
PALO ALTO CITY HALL	67.8	40.8	54.3		80	2	31	30	314	0	0	1	0	.51		.26	6	.0	0		2	0	0
PASO ROBLES	73.5M	32.7M	53.1M		88	2	22	30+	350	0	0	15	0	.44		.41	6	.0	0		1	0	0
PASO ROBLES FAA AP	72.5	35.6	54.1		87	2+	23	29	324	0	0	12	0	.42		.25	6	.0	0		2	0	0
PINNACLES NAT MONUMENT	75.1	37.8	56.5		89	2+	28	18	249	0	0	10	0	1.24		.49	6	.0	0		4	0	0
PISMO BEACH	69.5	49.1	59.3		87	27	41	22+	170	0	0	0	0	1.13		1.01	6	.0	0		2	1	1
POINT PIEDRAS BLANCAS	66.7	52.5	59.6		77	28	47	23	159	0	0	0	0	1.56		1.06	5	.0	0		3	1	1
PORT CHICAGO NAVAL DEP	67.4	37.5	52.5		80	1	27	29	369	0	0	10	0	.58		.57	5	.0	0		1	1	0
PRIEST VALLEY	69.0	30.5	49.8		84	2	20	29	450	0	0	14	0	1.16	- .29	.84	6	.0	0		3	1	0
REDWOOD CITY	69.2	39.8	54.5	- .2	80	1	31	30	307	0	0	2	0	.73	- .95	.50	5	.0	0		2	1	0
RICHMOND	68.3	47.1	57.7		80	2	38	18	213	0	0	0	0	.67		.46	5	.0	0		2	0	0
SAINT MARYS COLLEGE	63.2	37.3	50.3		75	1	28	30	435	0	0	9	0	.95		.87	5	.0	0		1	1	0
SALINAS 2 E	73.1	42.7	57.9	1.8	86	1	34	17	209	0	0	0	0	.90	- .23	.69	5	.0	0		2	1	0
SALINAS FAA AP	71.6	44.8	58.2		88	1	36	17	202	0	0	0	0	.72		.71	5	.0	0		1	1	0
SAN ANTONIO MISSION	73.4M	34.9M	54.2M		87	2	25	30+	319	0	0		0	.89		.65	6	.0	0		3	1	0
S F RICHMOND SUNSET R	66.1	48.5	57.3		81	1	42	21+	226	0	0	0	0	.93		.72	5	.0	0		2	1	0
SAN FRANCISCO WB AP R	65.7	46.4	56.1	1.3	77	1	39	30	261	0	0	0	0	.69	- .88	.61	5	.0	0		1	1	0
S F FEDERAL BUILDING R	66.0	52.6	59.3	1.9	78	1	48	29+	166	0	0	0	0	.45	- 1.55	.41	5	.0	0		1	0	0
SAN GREGORIO 2 SE	67.4	42.7	55.1		78	1	33	30	291	0	0	0	0	1.05		.70	5	.0	0		2	1	0
SAN JOSE R	66.7	43.1	54.9	- .6	79	1	34	30	296	0	0	0	0	.93	- .12	.77	5	.0	0		2	1	0
SAN LUIS OBISPO POLY	75.0	47.1	61.1	2.4	90	2	38	21	131	1	0	0	0	.89	- .81	.63	6	.0	0		2	1	0
SAN MATEO	69.7M	43.3M	56.5M		82	1	36	29	250	0	0	0	0	.59		.50	5	.0	0		1	1	0
SANTA CLARA UNIVERSITY	67.0	44.0	55.5	1.0	80	1	35	30	277	0	0	0	0	.85	- .26	.82	5	.0	0		1	1	0
SANTA CRUZ	71.6	41.7	56.7	2.1	86	1	33	18	245	0	0	0	0	1.34	- 1.42	.91	5	.0	0		3	1	0
UPR SAN LEANDRO FILTER	65.7	46.1	55.9		77	2+	40	17	268	0	0	0	0	.73		.46	5	.0	0		2	0	0
WALNUT CREEK 2 ESE	69.6	37.8	53.7		81	1	28	29	334	0	0	12	0	.60	- 1.35	.58	5	.0	0		1	1	0
WATSONVILLE WATERWORKS	71.0	42.0	56.5		86	2	31	28	246	0	0	1	0	1.07		.99	6	.0	0		1	1	0
DIVISION			56.1	1.8										.80	- .93			.0					
* * * SAN JOAQUIN DRAINAGE 05																							
ANTIOCH FIBREBOARD ML	67.6	41.4	54.5	1.1	80	2	30	29	307	0	0	2	0	.49	- .65	.42	5	.0	0		1	0	0
ANTIOCH PUMPING PL 3	67.7	38.8	53.3		80	3+	28	29	343	0	0	6	0	.51		.25	5	.0	0		2	0	0
ASH MOUNTAIN	69.9	44.5	57.2	1.9	85	2	26	28	246	0	0	2	0	1.15	- 1.04	.65	7	.0	0		2	1	0
AUBERRY 1 NNE																							
BAKERSFIELD WB AIRPORT R	71.4	45.2	58.3	2.4	88	4	35	29	207	0	0	0	0	.42	- .07	.42	6	.0	0		1	0	0
BALCH POWER HOUSE	62.7	45.7	54.2		75	2	39	18	317	0	0	0	0	1.95		1.28	6	.0	0		2	2	1
BLACKWELLS CORNER 2WNW	67.6	40.9	54.3		86	4	32	29	318	0	0	1	0	.79		.75	6	.0	0		1	1	0
BUTTONWILLOW	70.1	36.4	53.3		85	5	25	30+	345	0	0	13	0	.61		.41	7	.0	0		2	0	0
CALAVERAS BIG TREES	58.8	31.0	44.9	.4	70	3	20	17	596	0	0	21	0	3.53	- 1.37	2.50	6	3.5			3	2	1
CAMP PARDEE	65.7	44.8	55.3	.4	80	2	36	17	286	0	0	0	0	2.49	.47	2.48	6	.0	0		1	1	1
CATHEYS VY BULL RUN RH	66.5	37.7	52.1		80	5	30	29+	379	0	0	4	0	2.21		1.48	6	.0	0		2	2	1
CHERRY VALLEY DAM	60.4M	33.4M	46.9M		71	3+	22	17	535	0	0		0	2.24		1.38	6	1.0	1	7	3	2	1
COALINGA	70.0	39.2	54.6	.5	87	4	31	28+	314	0	0	6	0	.48	- .07	.44	6	.0	0		1	0	0
CORCORAN IRRIG DIST	69.5	33.9	51.7		85	4	26	29+	391	0	0	13	0	.40		.39	6	.0	0		1	0	0
DENAIR 3 NNE	66.5	36.9	51.7	- .7	79	3+	26	30	395	0	0	12	0	1.29	.31	.67	5	.0	0		2	2	0
DUDLEYS	63.4M	28.1	45.8M	- .5	76	2	20	30+	540	0	0	22	0	3.18	- .32	2.48	6	.0	0		3	2	1
ELECTRA POWER HOUSE	68.5	39.0	53.8	.1	82	2	30	30	332	0	0	3	0	3.17	.24	1.64	6	.0	0		3	2	2
FIVE POINTS 5 SSW	68.8M	39.0M	53.9M		82	4	29	28+	326	0	0		0	.37		.36	6	.0	0		1	0	0
FRESNO WB AIRPORT M	68.3	37.9	53.1	- .7	82	4+	28	28	349	0	0	11	0	.80	- .15	.49	5	.0	0		2	0	0
FRIANT GOVERNMENT CAMP	70.5	40.3	55.4		84	5	32	17	281	0	0	1	0	.92		.68	6	.0	0		2	1	0
GLENNVILLE	66.8	32.7	49.8		78	2+	23	30	448	0	0	15	0	.31		.29	15	.0	0		1	0	0
GRANT GROVE	53.5	34.0	43.8		64	2	23	17	629	0	0	10	0	1.76		.95	6	9.0	6	7+	2	2	0
HANFORD	68.9	34.5	51.7	- .7	82	4	23	29	392	0	0	13	0	.51	- .17	.46	6	.0	0		1	0	0
HETCH HETCHY	60.5M	34.7M	47.6M	1.0	73	4+	26	17	516	0	0	7	0	1.52	- 1.95	.91	6	.0	0		3	1	0
HUNTINGTON LAKE	53.3	29.7	41.5	1.7	61	3	19	17	700	0	0	23	0					13.0	13	7			
IDRIA	66.8M	47.0M	56.9M	3.3	79	3+	35	18	244	0	0	0	0	.47	- .60	.33	6	.0	0		2	0	0
KERN RIVER PH NO 1	70.5	52.9	61.7	2.5	87	4	43	18	138	0	0	0	0	.64	- .23	.38	7	.0	0		2	0	0
KERN RIVER PH NO 3	70.7	42.9	56.8		82	3	30	22	243	0	0	2	0	.60		.32	6	.0	0		2	0	0
KETTLEMAN CITY	70.7	39.5	55.1		85	5	27	26	298	0	0	7	0	.35		.23	6	.0	0		2	0	0
KETTLEMAN STATION																							
KNIGHTS FERRY 2 SE	66.2	37.0	51.6		75	13	26	30	397	0	0	14	0	2.17		2.10	6	.0	0		1	1	1
LE GRAND	68.5	38.9	53.7	.8	84	4	30	30	333	0	0	7	0	1.41	.26	1.31	6	.0	0		2	1	1
LEMON COVE	70.2	40.7	55.5	.9	83	4+	32	27+	282	0	0	2	0	.87	- .37	.56	6	.0	0		2	1	0
LINDSAY	69.3	39.1	54.2	1.0	85	4	30	30	319	0	0	10	0	1.09	.09	.96	6	.0	0		2	1	0
LITTLE PANOCHE DET DAM	66.0	40.4	53.2		78	5	30	30	350	0	0	4	0	.50		.47	6	.0	0		1	0	0
LODGEPOLE	46.9	23.8	35.4		58	4+	17	17	882	0	0	30	0	1.42		.77	7	10.0	7	7	2	2	0

See Reference Notes Following Station Index

CLIMATOLOGICAL DATA

Continued

CALIFORNIA
NOVEMBER 1969

Station	Temperature: Average Maximum	Average Minimum	Average	Departure From Normal	Highest	Date	Lowest	Date	Degree Days	No. of Days: Max. 90° or Above	Max. 32° or Below	Min. 32° or Below	Min. 0° or Below	Precipitation: Total	Departure From Normal	Greatest Day	Days	Snow, Sleet: Total	Max. Depth on Ground	Date	No. of Days: .10 or More	.50 or More	1.00 or More
LODI	67.9	38.1	53.0	1.4	80	4+	28	30+	350	0	0	10	0	.91	- .47	.67	5	.0	0		2	1	0
LOS BANOS	67.6	38.6	53.1	- .3	81	4	25	27	348	0	0	9	0	.71	- .07	.66	6	.0	0		1	1	0
LOS BANOS DET RESV	65.2	45.3	55.3		78	4	38	30+	286	0	0	0	0	.69		.65	6	.0	0		1	1	0
MADERA	69.8	40.3	55.1	1.9	84	5	32	24	292	0	0	1	0	1.01	.09	.62	6	.0	0		2	1	0
MANTECA	67.8	39.6	53.7		80	5+	30	30+	332	0	0	4	0	.66		.57	6	.0	0		1	1	0
MARICOPA	68.5M	45.4M	57.0M	.5	84	5	37	29+	244	0	0	0	0	.43	- .09	.43	6	.0	0		1	0	0
MERCED FIRE STATION 2	69.5M	35.8M	52.7M	.5	83	2	28	29+	363	0	0	13	0	2.24	1.16	1.30	6	.0	0		3	2	1
MODESTO	67.6	40.8	54.2	1.9	81	3	32	30	315	0	0	1	0	1.09	.15	.90	5	.0	0		2	1	0
NEWMAN 2 NW	66.3	38.0	52.2	- 2.3	78	4+	26	29	375	0	0	10	0	1.04	.26	.75	5	.0	0		2	1	0
NORTH FORK RANGER STA	M	M	M		80	3	29	18+		0	0		0	1.78	- 1.29	.99	6	.0	0		2	2	0
ORANGE COVE																							
PORTERVILLE	70.5	41.3	55.9	1.5	86	5	32	28	271	0	0	1	0	.81	- .13	.52	7	.0	0		2	1	0
POSEY 3 E	59.7	32.7	46.2		70	3	26	21+	558	0	0	16	0	1.94		1.07	7	T	T	7	2	2	1
SALT SPRINGS PWR HOUSE	64.6	43.8	54.2		75	2+	31	17	320	0	0	1	0	4.00		2.45	6	T	0		4	2	1
SAN LUIS DAM	65.9	43.5	54.7		79	5	34	30	301	0	0	0	0	.72		.66	6	.0	0		1	1	0
SONORA RS	65.8	36.7	51.3	- .7	77	5+	27	17	404	0	0	7	0	3.10	.12	2.52	6	.0	0		2	2	1
SO ENTRANCE YOSEMITE	57.9M	31.6M	44.8M		68	2+	22	17	601	0	0		0	2.15		1.43	6	4.0	4	7	2	2	1
STOCKTON WBAP	66.7	39.6	53.2	.2	79	3+	29	30	349	0	0	6	0	.60	- .57	.47	5	.0	0		1	0	0
STOCKTON FIRE STA NO 4	67.7	38.1	52.9	.8	80	3	26	20	355	0	0	10	0	.74	- .49	.36	6	.0	0		2	0	0
TEHACHAPI	60.4	37.9	49.2		73	4	28	22	467	0	0	5	0	.75		.75	6	.0	0		1	1	0
TEJON RANCHO	68.6	44.6	56.6	1.4	84	4	33	18	255	0	0	0	0	.88	- .23	.45	7	.0	0		2	0	0
THREE RVRS EDISON PH 2	71.8	40.8	56.3	3.4	85	4+	29	29	259	0	0	6	0	1.19	- .50	.55	6	.0	0		3	2	0
TIGER CREEK PH	62.1	37.7	49.9	.2	76	3+	29	18	446	0	0	4	0	3.08	- 1.53	1.72	6	.0	0		4	2	1
TRACY CARBONA	68.9M	41.1M	55.0M		82	4+	28	29	293	0	0		0	.54		.48	6	.0	0		1	0	0
TRACY PUMPING PLANT	67.1	39.8	53.5		80	4	25	29	340	0	0	6	0	.36		.22	5	.0	0		1	0	0
VISALIA	67.7	41.6	54.7	- .5	80	3	33	30	304	0	0	0	0	.60	- .23	.32	6	.0	0		2	0	0
WASCO	70.0	40.3	55.2	1.3	84	5	31	29	287	0	0	5	0	.40	- .13	.25	7	.0	0		2	0	0
YOSEMITE PARK HEADQTRS	65.1	28.3	46.7	2.4	79	3+	22	30+	543	0	0	26	0	1.66	- 1.83	1.02	6	.0	0		3	1	1
DIVISION			52.5	1.0										1.25	- .48			.7					
* * * SOUTH COAST DRAINAGE 06																							
ALPINE	73.1	49.9	61.5		87	2+	42	18	129	0	0	0	0	1.54		.69	7	.0	0		3	2	0
AVALON PLEASURE PIER																							
BARRETT DAM	72.4	42.8	57.6	1.4	87	2	32	22	213	0	0	1	0	1.51	.35	.67	10	.0	0		3	1	0
BEAUMONT PUMPING PLANT	69.5	43.4	56.5		83	4	35	23+	253	0	0	0	0	1.96	.40	1.53	7	.0	0		2	1	1
BIG BEAR LAKE	52.6	26.8	39.7		65	3	12	5	750	0	0	26	0	1.78		.97	7	8.5	3	6	3	1	0
BONITA																							
BURBANK VALLEY PMP PLT	75.6	46.4	61.0	.6	88	2+	38	21	128	0	0	0	0	1.44	.39	.93	6	.0	0		2	2	0
CACHUMA DAM	75.1	45.9	60.5		91	2	35	19	144	2	0	0	0	1.14		.57	6	.0	0		2	1	0
CAMPO	66.9	41.1	54.0		81	4+	25	22	323	0	0	3	0	1.85		.88	10	.0	0		3	1	0
CANOGA PARK PIERCE COL	75.4	48.1	61.8		91	2	34	21	112	1	0	0	0	1.97		.98	6	.0	0		2	2	0
CHULA VISTA	70.4M	50.1M	60.3M	2.6	82	12	40	18	143	0	0	0	0	.90	.09	.40	7	.0	0		4	0	0
CLAREMONT POMONA COL	73.6	47.7	60.7	1.9	86	3+	41	24+	144	0	0	0	0	1.74	.31	1.70	7	.0	0		1	1	1
CORONA	74.7	46.7	60.7	2.0	91	2+	36	22+	136	2	0	0	0	1.38	.39	.89	7	.0	0		2	1	0
CULVER CITY	76.1	53.7	64.9		86	2	46	29+	51	0	0	0	0					.0	0				0
CUYAMA	69.7	32.1	50.9		85	3+	20	18	414	0	0	15	0	.54		.29	7	.0	0		2	0	0
CUYAMACA	59.5	39.1	49.3	2.8	84	2	28	21	465	0	0	5	0	5.07	2.65	1.94	7	.0	0		4	4	3
DRY CANYON RESERVOIR	71.4	41.6	56.5		87	4	30	23	253	0	0	3	0	1.41	.57	1.36	7	.0	0		1	1	1
EL CAPITAN DAM	78.5	49.3	63.9		92	2	36	18	81	4	0	0	0	1.66		.60	7	.0	0		4	1	0
ELSINORE	75.7M	43.3M	59.5M	2.0	88	3+	32	22+	169	0	0	3	0	.68	- .19	.55	7	.0	0		2	1	0
ESCONDIDO	76.8	46.5	61.7	4.4	88	2+	35	22+	107	0	0	0	0	1.31	.01	.82	7	.0	0		3	1	0
FONTANA KAISER	78.6	56.2	67.4		92	1	45	22	46	3	0	0	0	1.55		1.12	7	.0	0		2	1	1
GILLESPIE FIELD	77.5	44.3	60.9		91	1	35	29+	131	2	0	0	0	1.08		.45	7	.0	0		5	0	0
HENSHAW DAM	67.5	37.5	52.5		85	2	25	23+	368	0	0	7	0	1.85		1.25	7	.0	0			1	1
IDYLLWILD FIRE DEPT	59.3M	35.7M	47.5M		72	3+	25	24+	519	0	0	11	0	2.42		.87	7	.0	0		5	2	0
JULIAN WYNOLA	61.8	42.1	52.0		78	1	29	22	383	0	0	1	0	2.97		1.10	10	.0	0		6	2	1
LAGUNA BEACH	72.6M	49.5M	61.1M	2.1	82	27+	40	23	119	0	0	0	0	2.63	1.52	1.40	6	.0	0		3	2	2
LA MESA	76.9	49.3M	63.1M		88	1	41	22	80	0	0	0	0	1.00		.48	7	.0	0		3	0	0
LOMPOC	71.9	46.3	59.1		85	1	36	21+	173	0	0	0	0	1.50		1.42	6	.0	0		1	1	1
LONG BEACH	77.7M	54.5M	66.1M	5.0	88	27+	47	29	42	0	0	0	0	.05	- 1.03	.05	7	.0	0		0	0	0
LONG BEACH WB AP	77.0	52.5	64.8	3.6	90	1	40	29	56	1	0	0	0	1.41	.38	1.33	6	.0	0		1	1	1
LOS ANGELES WB AIRPORT R	74.1	54.4	64.3	3.2	84	27	44	28	59	0	0	0	0	1.37	.28	1.26	6	.0	0		1	1	1
LOS ANGELES CIVIC CTR R	75.2	55.2	65.2	2.5	87	2	47	28+	52	0	0	0	0	1.11	.03	1.07	6	.0	0		1	1	1
MT BALDY NOTCH																							
MOUNT WILSON FC 338 B //	58.0	41.5	49.8		71	1	29	7	451	0	0	3	0	2.56		1.51	6	T	0		2	2	2
NEWPORT BEACH HARBOR	71.2	52.2	61.7	2.8	83	27	44	25	108	0	0	0	0	2.27	1.26	1.16	6	.0	0		4	2	1
OCEANSIDE	72.1	50.0	61.1		82	28+	37	24	122	0	0	0	0	1.05		.55	7	.0	0		2	1	0
OJAI	73.4	44.2	58.8	1.1	88	1	35	29+	191	0	0	0	0	2.49	1.00	2.02	6	.0	0		2	1	1
OXNARD	74.5	50.5	62.5	3.9	89	1	42	22	94	0	0	0	0	2.89	1.75	1.71	7	.0	0		2	2	2
PALOMAR MT OBSERVATORY	60.1	39.1	49.6		75	1	30	18	456	0	0	4	0	2.30		1.50	7	T	0		4	1	1
PASADENA	77.3	49.2	63.3	3.1	90	1	42	24+	84	1	0	0	0	1.41	- .12	.71	7	.0	0		2	2	0
PERRIS	74.3	41.2	57.8		88	3+	28	22	214	0	0	3	0	1.02		.89	7	.0	0		2	1	0
POMONA	77.0	45.2	61.1	4.6	91	1	36	28+	131	2	0	0	0	1.77	.41	1.15	7	.0	0		2	2	1
RAMONA SPAULDING	73.2	44.9	59.1		90	1	28	22	182	1	0	1	0	1.36		.58	7	.0	0		3	1	0
REDLANDS	75.0	44.3	59.7	1.9	89	2	36	20	165	0	0	0	0	1.30	.20	1.14	7	.0	0		1	1	1
RIVERSIDE FIRE STA #3	75.1	45.8	60.5	2.4	88	3+	36	22	143	0	0	0	0	1.30	.47	.92	7	.0	0		2	1	0
RIVERSIDE EXP STA R	75.1	45.1	60.1		89	4	36	28+	154	0	0	0	0	1.16		1.15	7	.0	0		1	1	1
SAN BERNARDINO CO HOSP	75.3	45.4	60.4	1.9	90	3	34	24	149	1	0	0	0	1.50	.14	1.04	7	.0	0		2	1	1

See Reference Notes Following Station Index

CLIMATOLOGICAL DATA

Continued

CALIFORNIA
NOVEMBER 1969

Station	Temperature: Average Maximum	Average Minimum	Average	Departure From Normal	Highest	Date	Lowest	Date	Degree Days	No. of Days: Max. 90° or Above	Max. 32° or Below	Min. 32° or Below	Min. 0° or Below	Precipitation: Total	Departure From Normal	Greatest Day	Date	Snow, Sleet: Total	Max. Depth on Ground	Date	No. of Days: .10 or More	.50 or More	1.00 or More
SANDBERG WB //R	56.6	42.7	49.7	.7	71	4	31	18	455	0	0	2	0	1.40	.48	1.22	6	.0	0		1	1	1
SAN DIEGO WB AIRPORT R	73.4	54.8	64.1	2.3	84	11	48	23+	44	0	0	0	0	.79	-.11	.42	6	.0	0		2	0	0
SAN FERNANDO	75.6	51.5	63.6	2.6	91	1	44	19	80	1	0	0	0	1.85	.64	1.00	6	.0	0		2	2	1
SAN GABRIEL FIRE DEPT	77.0	47.2	62.1		91	1	38	29	103	1	0	0	0	1.38		.84	7	.0	0		2	2	0
SAN JACINTO	76.0	40.7	58.4	2.3	91	3+	30	24+	196	3	0	7	0	.99	-.04	.73	7	.0	0		2	1	0
SAN NICOLAS ISLAND																							
SANTA ANA FIRE STATION	76.6M	52.9M	64.8M	5.3	87	2	43	23	46	0	0	0	0	2.27	1.08	1.15	6	.0	0		3	2	1
SANTA BARBARA	72.8	48.8	60.8	2.3	90	1	40	29	140	1	0	0	0	2.03	.70	1.40	6	.0	0		2	1	1
SANTA BARBARA FAA AP	72.2	47.7	60.0		84	1	36	29	152	0	0	0	0	1.61		.90	6	.0	0		3	1	0
SANTA MARIA WB AIRPORT R	73.7	43.3	58.5	2.4	88	1	34	21+	190	0	0	0	0	.94	-.08	.63	5	.0	0		2	1	0
SANTA MONICA PIER	73.6	55.5	64.6		83	28	49	23+	49	0	0	0	0	1.71		.88	6	.0	0		2	2	0
SANTA PAULA		M	M				40	22+		0	0	0	0	1.83		1.23	7	.0	0		3	1	1
TORRANCE	74.7	51.6	63.2	3.8	84	27	43	29	71	0	0	0	0	1.19	.13	.57	7	.0	0		2	1	0
TUJUNGA	73.1	48.8	61.0		87	1	40	22	135	0	0	0	0	1.98		1.38	6	.0	0		2	2	1
TUSTIN IRVINE RANCH	75.4	47.8	61.6	2.9	88	2	39	23+	112	0	0	0	0	2.69	1.59	1.27	6	.0	0		3	2	2
TWITCHELL DAM	74.0M	46.1M	60.1M		89	1	38	22+	146	0	0	0	0	1.11		1.09	6	.0	0		1	1	1
U C L A	74.9	56.6	65.8		85	2	50	22+	49	0	0	0	0	1.97		1.16	6	.0	0		2	2	1
UPLAND 3 N	72.2	47.3	59.8		85	1	39	18	163	0	0	0	0	1.87		1.11	7	.0	0		3	2	1
VISTA 2 NNE																							
WARNER SPRINGS	66.8	40.1	53.5	1.9	82	1	30	22	340	0	0	1	0	1.29	.13	.53	7	.0	0		3	1	0
YORBA LINDA	75.7	51.1	63.4	2.2	90	1	40	22	80	1	0	0	0	2.10	.92	2.01	7	.0	0		1	1	1
DIVISION			59.4	1.8										1.65	.38			.1					
* * *																							
SOUTHEAST DESERT BASINS 07																							
BAKER 9 NNW	72.7	42.7	57.7		83	4+	33	25+	213	0	0	0	0	.35		.35	6	.0	0		1	0	0
BARSTOW	69.9	36.6	53.3		81	1	23	28	345	0	0	13	0	.34		.28	7	.0	0		1	0	0
BEAUMONT 1 E	69.5	46.7	58.1		86	1	35	23+	203	0	0	0	0	1.42		1.34	7	.0	0		1	1	1
BISHOP WB AIRPORT R	66.0	26.9	46.5	.7	77	2+	16	24	549	0	0	25	0	.16	-.37	.16	6	.0	0		1	0	0
BISHOP UNION CARBIDE	44.7	28.3	36.5		56	2	17	17	847	0	2	23	0										
BLYTHE	75.8	47.8	61.8	1.7	88	1	37	22	106	0	0	0	0	.85	.63	.56	10	.0	0		3	1	0
BLYTHE FAA AIRPORT	75.1	51.5	63.3		89	1	40	22	75	0	0	0	0	.47		.24	10	.0	0		2	0	0
BORREGO DESERT PARK	76.5	51.4	64.0		89	2	40	20	81	0	0	0	0	1.25		1.08	10	.0	0		2	1	1
BRAWLEY 2 SW	77.6	48.5	63.1	.5	90	2	37	23+	88	1	0	0	0	.64	.54	.56	10	.0	0		1	1	0
CANTIL	69.9	35.7	52.8		83	3+	24	28+	359	0	0	12	0	.55				.0	0				0
DAGGETT FAA AIRPORT	69.7	43.9	56.8		81	4+	29	20	239	0	0	4	0	.21		.13	30	.0	0		1	0	0
DEATH VALLEY																							
DEEP SPRINGS COLLEGE	59.1	23.6	41.4		70	2	12	18	701	0	0	29	0	.23		.21	7	.0	0		1	0	0
EAGLE MOUNTAIN	74.3	55.7	65.0		85	2	46	22	58	0	0	0	0	.52		.39	10	.0	0		1	0	0
EL CENTRO 2 SSW	77.8	48.4	63.1	1.0	90	1	37	20	84	1	0	0	0	1.52	1.43	1.45	10	.0	0		1	1	1
FAIRMONT	62.1	43.9	53.0	.9	76	5	34	19	351	0	0	0	0	.97	-.12	.85	7	.0	0		1	1	0
GOLD ROCK RANCH	75.1	53.5	64.3		87	1	44	18	58	0	0	0	0	.41		.21	9	.0	0		2	0	0
HAIWEE	61.9	36.4	49.2	.0	75	3	27	24+	469	0	0	9	0	.12	-.34	.12	7	.0	0		1	0	0
HAYFIELD PUMPING PLANT	73.5	50.5	62.0		85	2	34	22	114	0	0	0	0	.42		.30	9	.0	0		1	0	0
IMPERIAL	77.1	52.4	64.8	2.5	89	1	42	19	62	0	0	0	0	1.51	1.40	.82	10	.0	0		2	2	0
IMPERIAL FAA AP	77.1	49.5	63.3		90	1	39	20+	86	1	0	0	0	1.74		1.50	9	.0	0		2	1	1
INDEPENDENCE	M	M	M		77	3	23	24		0	0		0	.01	-.46	.01	7	.0	0		0	0	0
INDIO U S DATE GARDEN	81.3	48.8	65.1	2.2	97	2	34	20+	62	4	0	0	0	.72	.42	.44	10	.0	0		2	0	0
INYOKERN	68.6	38.0	53.3		81	3+	27	25	341	0	0	9	0	.33		.31	6	.0	0		1	0	0
IRON MOUNTAIN	74.4	53.7	64.1		85	2	35	18	82	0	0	0	0	.45		.30	10	.0	0		1	0	0
LAKE ARROWHEAD	52.3	35.9	44.1		64	3	27	24+	620	0	0	11	0	5.27		2.84	7	1.0	T	7	3	2	2
LANCASTER	66.3	35.3	50.8		81	4	24	29+	418	0	0	13	0	.78		.72	6	.0	0		1	1	0
LUCERNE VALLEY	66.7		M		80	1				0	0		0	.43		.21	10	.0	0		2	0	0
MECCA FIRE STATION	78.0	47.9	63.0		95	1	34	20	90	2	0	0	0	.73		.53	10	.0	0		2	1	0
MITCHELL CAVERNS	62.9	45.4	54.2		72	14+	30	19	316	0	0	2	0	.43		.16	9	.0	0		2	0	0
MOJAVE	67.0	38.8	52.9		80	5	27	21	357	0	0	10	0	.47		.46	7	.0	0		1	0	0
MOUNTAIN PASS																							
MT SAN JACINTO WSP	44.7	26.5	35.6		58	1	20	18+	874	0	1	26	0	5.31		2.95	10	7.7	4	7	6	3	1
NEEDLES FAA AIRPORT	73.6	52.2	62.9		82	5+	40	22	83	0	0	0	0	.25		.20	10	.0	0		1	0	0
PALMDALE	66.3	37.6	52.0	-.3	81	4	23	19	385	0	0	11	0	.70	.10	.45	6	.0	0		2	0	0
PALMDALE FAA AIRPORT	66.0	34.7	50.4		80	4	21	29+	433	0	0	13	0	.73		.64	6	.0	0		1	1	0
PALM SPRINGS	78.5	51.5	65.0	2.5	93	1	41	18	53	2	0	0	0	.91	.51	.39	10	.0	0		4	0	0
PARKER RESERVOIR	74.3	54.2	64.3		86	5	45	23+	68	0	0	0	0	.82		.50	10	.0	0		2	1	0
RANDSBURG	63.3	45.1	54.2		81	4	36	18	321	0	0	0	0	.53		.53	7	.0	0		1	1	0
SQUIRREL INN 2	52.4	38.5	45.5	-1.3	69	13	30	18+	578	0	0	5	0	4.08	.80	2.07	7	2.3	2	7	4	2	2
THERMAL FAA AIRPORT	79.0	48.4	63.7		93	1	36	20	75	2	0	0	0	.68		.37	10	.0	0		2	0	0
TRONA	70.1	39.4	54.8	.9	83	5	27	26	302	0	0	9	0	.34	.04	.34	7	.0	0		1	0	0
TWENTYNINE PALMS	70.6	43.2	56.9		80	4+	32	20+	236	0	0	2	0	.00		.00		.0	0		0	0	0
VALYERMO RANGER STA	63.7M	32.8M	48.3M		77	4	3	29	475	0	0	12	0	1.22	.46	.67	6	.0	0		3	1	0
VICTORVILLE PUMP PLANT	67.7	35.6	51.7		81	5	24	28	393	0	0	11	0	.66		.64	7	.0	0		1	1	0
WHITE MOUNTAIN 1	45.1	12.9	29.0		54	13	4	18+	1075	0	1	30	0	D .40		D .30	6	4.0	4	7	2	0	0
WHITE MOUNTAIN 2	32.1	16.4	24.3		47	3	-3	7	1218	0	15	30	1	.77		.40	6	7.0	6	9+	3	0	0
WILDROSE RANGER STA	60.7	39.5	50.1		71	15	28	17	440	0	0	5	0	.72		.72	7	.0	0		1	1	0
DIVISION			54.5	.3										.92	.34			.5					

See Reference Notes Following Station Index

CALIFORNIA - NOVEMBER 1969

SPECIAL WEATHER SUMMARY

November was relatively warm and dry over California. Monthly mean temperatures ranged from near normal to about 4° above normal at intermediate levels of the central Sierra Nevadas and in parts of the Los Angeles Basin. Blue Canyon reported the warmest November in 10 years, and Bakersfield had the second warmest November in the past 19 years. Long Beach reported the highest average maximum reading in 10 years and the third warmest November in 29 years. Bakersfield had only 5 days during the month and San Francisco only 6 days with mean temperatures below normal.

Precipitation over most of the State was less than normal, most areas ranging from 25 percent to 75 percent of normal. Only in and adjacent to the Los Angeles Basin was monthly precipitation greater than normal. Long Beach and Sandberg reported nearly half again as much precipitation as is usual for November. This was the seventh consecutive month of below normal precipitation at Mt. Shasta City, and the 7-month total, May through November, has been only 40 percent of normal.

Abundant sunshine accompanied the warm weather and light precipitation. Red Bluff's sunshine averaged 82 percent of possible, against a normal of only 62 percent. Sacramento had 85 percent of possible, compared with a normal of 64 percent, and Fresno had 82 percent against a 70 percent normal. Long Beach reported the greatest number of clear days for November in the past 8 years.

Fresno set a new record for high sea level pressure for November. Under this regime winds were light in the Central Valley. Sacramento averaged only 4.2 m.p.h. of wind, compared with a normal of 6.7 m.p.h., and air pollution reached high levels on several occasions. Further south, the high pressure resulted in a strong Santa Ana condition from the 18th to the 29th; winds in some mountain passes exceeded 70 m.p.h. at times.

No major storm damage was reported during the month, but there were reports of funnel clouds being sighted along the south coast during the forenoon of the 7th.

C. R. Elford
ESSA-Weather Bureau State Climatologist
50 Fulton Street, Room 557
San Francisco, California 94102

DAILY PRECIPITATION

CALIFORNIA
NOVEMBER 1969

Station	Total	1	2	3	4	5	6	7	8	9	10	11	12	13	14	15	16	17	18	19	20	21	22	23	24	25	26	27	28	29	30	31
* * * NORTH COAST DRAINAGE 01																																
ALDERPOINT	2.23				.01	1.69	.26	.06	.21																							
ANGWIN PAC UNION COL	1.56					1.28	.14	T	.14							T																
BIG BAR RANGER STATION	1.13					.94	.02	.05										.12														
BOONVILLE MNTNC STA	2.03					1.05	.15	.03	.73									.07														
BRANSCOMB 2 NW	4.23				.12	3.26	.33	.06	.37	.01						.06	.02															
BRIDGEVILLE 4 NNW	3.43					.05	2.27	.13	.93								.05															
BURNT RANCH 1 S	1.75					1.26	.03		.46																							
CALISTOGA	1.03					.86	.17																									
CALLAHAN RANGER STA	.85				.10	.28	.01	.05	.33							.07	.01					T										
CAZADERO	2.72					1.92		.40	.30							.10																
CECILVILLE 5 SE	1.36				.81	.28		T	.25							.02																
CLEAR CREEK	2.00				.05	1.80	.10									.05						T										
CLOVERDALE 3 SSE	1.97					.81	.23	.05	.81							.07																
COPCO NO 1 DAM	.88				T	.88											T					T										
COVELO	-	-	-	-	-	-	-	-	-	-	-	-	-	-	-	-	-	-	-	-	-	-	-	-	-	-	-	-	-	-	-	
CRESCENT CITY 1 N	5.25				1.60	1.44	.35	.04	1.67								.08					.07										
CRESCENT CITY 7 ENE	5.74				.02	4.03	.13	.01	1.39								.06	.04				.06										
CUMMINGS	3.68				1.05	1.67	.08	.11	.66							.10	.01															
DUTTONS LANDING	1.37					1.08	.14	.15																								
ELK VALLEY	-	-	-	-	-	-	-	-	-	-	-	-	-	-	-	-	-	-	-	-	-	-	-	-	-	-	-	-	-	-	-	
EUREKA WB CITY R	3.49				1.59	.13		.91	.60							.23	.03															
FERNDALE 8 SSW	3.51				.53	.52		.14	2.02							.21	.05					.04										
FERNDALE 2 NW	3.96				.40	.71	.08	.09	2.30	T			.02			.31	.02		T			.02									.01	
FOREST GLEN	2.59				.05	2.32		.02	.17	T							.03															
FORKS OF SALMON	-	-	-	-	-	-	-	-	-	-	-	-	-	-	-	-	-	-	-	-	-	-	-	-	-	-	-	-	-	-	-	
FORT BRAGG	2.76		.02	T	.05	1.42	.29	.01	.78	.02						.08	.01						.02	.02		T			.01	.01	.02	
FORT BRAGG AVIATION	2.15				.94	.29	*	.30	.60						.02																	
FORT DICK	5.39					3.42	.40		1.35								.12					.10										
FORT JONES RANGER STA	.55				.11	.37																.07										
FORT ROSS	1.69				.02	1.23	.16	.08	.20																							
GARBERVILLE	3.50				2.89	.05			.56																							
GASQUET RANGER STATION	5.25				.09	3.89	.10	.08	.90								.17					.02										
GRATON	1.25					.97	.21	.01	.06																							
GREENVIEW	.08					.08																										
GUERNEVILLE	1.67					1.00	.36	.06	.25																							
HAPPY CAMP RANGER STA	1.77				.01	1.64	.07	T									.01	.01				.03										
HAYFORK RANGER STATION	.80					.60	.07	.07	.04								.02															
HEALDSBURG	1.56				T	1.05	.19	.20	.10							.02																
HEALDSBURG NO 2	1.42					.96	.25	.06	.14							.01																
HILTS	.74					.74																T										
HONEYDEW 2 WSW	8.35				T	3.73	.13	.14	4.26								.09	T														
HOOPA	2.07				T	1.61	.01	.02	.21	T						.19	T	.02				.01										
IDLEWILD HWY MNTNC STA	3.60				.02	3.03	.15	.02										.33				.05										
KELLOGG	2.01					1.62	.29	.05	.03							.02	T															
KENTFIELD	1.68					1.27	.18	.23																								
KLAMATH R	5.40				3.60	.25	.25	.90	.40								T					T										
KORBEL	2.82				1.30	.66		.06	.56							.24																
LAKE PILLSBURY NO 2	1.99				.17	1.35	.01	.15	.31																							
LAVA BEDS NAT MONUMENT	.61					.60		T									.01															
MAD RIVER RANGER STA	2.82				.05	2.21	.03	.03	.45								.05															
MARE ISLAND	1.39					1.16	.23	T																								
MOUNT HEBRON RS	.59					.55											T	.04														
MUIR WOODS	1.33					.90	.23	.20																								
NAPA STATE HOSPITAL	1.30					1.02	.12	.15	.01																							
OAK KNOLL RANGER STA	.80					*	.77											.03														
OAKVILLE 1 WNW	1.39					1.16	.08	.14	.01																							
OCCIDENTAL	1.66					1.24	.18	.24																								
ORICK PRAIRIE CREEK PK	4.56	.03			1.78	1.25	.03	.01	1.30	.01												.15										
ORLEANS	1.93				.80	1.05	.03									.05																
PETALUMA FIRE STA 2	.88					.66		.22																								
POINT ARENA	3.85				.16	1.19	.17	1.37	.86						.05	.05																
POTTER VALLEY PH	1.58					1.25	.07	.09	.17																							
RICHARDSON GROVE ST PK	3.41				.12	2.55	.13		.55								.06															
SAINT HELENA	1.32					1.14	.06	.10	.02																							
SAN RAFAEL	1.19					.87	.12	.20																								
SANTA ROSA	1.19					.91	.24	.03	.01																							
SAWYERS BAR RANGER STA	1.76				.08	1.60		T								.08						T										
SCOTIA	3.40				.01	1.07		.03	2.24		.01		T				.04	T						T					T			
SHELTER COVE	4.97	.53			1.40	.93	.22		1.80							.09																
SKAGGS SPGS LAS LOMAS	3.20					1.20	.52	.05	1.36								.07															
SONOMA	1.08					.85			.23																							
STANDISH HICKEY ST PK	-	-	-	-	-	-	-	-	-	-	-	-	-	-	-	-	-	-	-	-	-	-	-	-	-	-	-	-	-	-	-	
TRINITY DAM VISTA PT	1.79					.74	.05	T	1.00								T															
TULELAKE //R	.53					.50	.03		T		T		T	T											T	T	T					
UKIAH	1.80				.02	1.09	.08	.16	.45																							
UKIAH 4 WSW	2.32				.02	1.13	.30	.13	.74																							
UPPER MATTOLE	6.91				1.96	1.25		.72	2.90							.08																
WEAVERVILLE RANGER STA	1.18					.88		.02	.20				.02	.01	.01	.01	.01								.01	.01						
WEED FIRE DEPARTMENT	2.12					.75	T	T	1.32								.05															
WILLITS 1 NE	1.82				.08	1.17	.08	.09	.38							.02																
WILLOW CREEK 1 NW	1.63				.01	1.18		.02	.23				.01			.03	.10	.04		.01												
YREKA	.66					.60										T	.03	T				.03										
* * * SACRAMENTO DRAINAGE 02																																
ADIN RANGER STATION	.77					.65	.04									T	.08															
ALTURAS RANGER STATION	.70					.52		.07									.11															
AUBURN	2.07					.65	1.35	.02	.02								.03															
BERRYESSA LAKE	1.14					.92	.05	.06	.11																							
BIG BEND RANGER STA	3.98					.17	2.70	.24									.87															
BLUE CANYON WB AIRPORT//R	3.60					2.12	.66	.43								.31	.08															
BOWMAN DAM	3.67					1.59	.85	.58								.52	.13															
BRANNAN ISLAND	.37					.24	.08		.04									.01														
BROOKS FARNHAM RANCH	.64					.49	.09	.06																								
BRUSH CREEK	-	-	-	-	-	-	-	-	-	-	-	-	-	-	-	-	-	-	-	-	-	-	-	-	-	-	-	-	-	-	-	
BUCKHORN	3.75					2.00	1.25	.45	.05								T															
BUCKS CREEK PH	3.97					2.65	.18	.55	.44								.15															
BURNEY	1.60					1.32	.11	.15	.02								T															
CAMPTONVILLE RS	2.62					1.33	.69	.30									.30															
CANBY 11 SW	-	-	-	-	-	-	-	-	-	-	-	-	-	-	-	-	-	-	-	-	-	-	-	-	-	-	-	-	-	-	-	
CANBY RANGER STATION	.62					.54	.01		.01								.06															
CANYON DAM	2.51					1.99	.04	.31	.17																							
CARIBOU POWER HOUSE	2.43					1.88	.04	.35	.15							.01																
CENTERVILLE PH	2.91					2.17	.26	.33	.12							.03																
CHALLENGE RANGER STA	2.66					1.69	.36	.15	.40								.06															
CHESTER	1.92					1.58	.04	.15	.15								T															
CHICO EXPERIMENT STA	1.13					1.02	T	.10								.01																
CITRUS HEIGHTS	1.28					1.17	T	.11	T																							
CLARKSBURG	.63					.27	.34		.02																							
CLARKS VALLEY MUDD RCH	.74					.05	.12	.22	.32								.03															

See reference notes following Station Index.

DAILY PRECIPITATION

Continued

Station	Total	1	2	3	4	5	6	7	8	9	10	11	12	13	14	15	16	17	18	19	20	21	22	23	24	25	26	27	28	29	30	31
[illegible]	[illegible]					[illegible]		[illegible]	[illegible]																							
[illegible]	[illegible]					[illegible]	[illegible]	[illegible]	.42								.01															
[illegible] RANGER STA	[illegible]					.72	[illegible]	.16	.06																							
[illegible]	[illegible]					[illegible]	.72	.15									.35															
[illegible]	[illegible]					[illegible]	[illegible]	[illegible]								.14																
[illegible]	[illegible]					[illegible]	[illegible]									.01																
[illegible]DOL	[illegible]						[illegible]										.05															
[illegible] RANCH	[illegible]					.08			[illegible]																							
[illegible]	1.37					.95	[illegible]	.23	T								T															
[illegible]	.54					.35	[illegible]	[illegible]	T																							
[illegible]	[illegible]					[illegible]	[illegible]										.04															
DEER CREEK POWER HOUSE	[illegible]					1.95	1.06	.73									.47															
[illegible]	[illegible]					3.12	.22	.98	[illegible]							.03																
[illegible]	[illegible]					[illegible]	[illegible]	.23								.20																
[illegible] RANGER STA	4.87					[illegible]	[illegible]	.33	[illegible]								.14															
[illegible]	-	-	-	-	-	-	-	-	-	-	-	-	-	-	-	-	-	-	-	-	-	-	-	-	-	-	-	-	-	-	-	
[illegible] RANGER STA	[illegible]					2.28	.34	[illegible]	[illegible]								.03															
[illegible]	[illegible]					[illegible]	.57		.10								[illegible]															
[illegible]	.45					[illegible]	.01	.03																								
[illegible]	[illegible]					1.05	.03	.02									.05															
[illegible] DAM	[illegible]					1.14	[illegible]	T	.02																							
[illegible] RANGER STA	[illegible]					.47	2.51	.30	.12								.59	.01														
FRENCH GULCH	[illegible]					.58	.27	.22	1.54																							
GARDEN VALLEY 2 S	[illegible]					.07	2.85	.03	.02								.14															
[illegible] RANGER STA	2.95					.18	2.30	.35										.12														
[illegible] HWY MAINTNC STA	[illegible]					1.25	.45	.22	2.45																							
[illegible]	3.38					1.81	.96	.27	.01								.33															
GRASS VALLEY NO. 2	[illegible]					.97	1.60	.36	.17								.07															
[illegible] RANGER STA	[illegible]					1.32	.64	.15	.25								T															
HARRISON GULCH RS	[illegible]					.61	[illegible]	.03	.47																							
[illegible] DAM	[illegible]					1.11	.69	.03	[illegible]								.06															
[illegible]	[illegible]					1.09	[illegible]	.03									.02															
[illegible] RANCH	[illegible]					.77	1.51	.09	.06								T															
HOBERGS	2.10					1.35			.75																							
[illegible]	.67				T		.40	.11	.16																							
[illegible]	3.48					.77	2.28	.10	.08								.23	.02														
[illegible]	.77					.48										T	.29															
[illegible]	1.09					.64	.23	.01	.21																							
[illegible] POWER HOUSE	3.69					1.77	1.23	.58	.10								.01															
[illegible]	1.14					.63	.11	.14	.26																							
[illegible]AKESHORE	3.77				.81	.69	.29	1.37	.61																							
[illegible]	3.37					1.38	1.08	.50	T								.41															
LAKE SPAULDING DAM	-	-	-	-	-	-	-	-	-	-	-	-	-	-	-	-	-	-	-	-	-	-	-	-	-	-	-	-	-	-	-	
[illegible] RANCH	.56					.56																										
[illegible]	1.69					1.25	[illegible]	.18	T								.15															
[illegible]	[illegible]					1.16	.01										.12															
[illegible]	.78						.58	.04									.16															
MADELINE MNTNC STA	.50					.50																										
[illegible]	2.77					2.48	.05	.10	.03								.11															
MARYSVILLE	.87					.85	T	.01	T							.01																
[illegible]	[illegible]					1.81	.15	.22	[illegible]								.01															
[illegible]	[illegible]					1.20	.09	T	.07																							
MINERAL	[illegible]					3.50	.08	.13	.33																							
MONTICELLO DAM	.85					.63	[illegible]	.08	.03																							
MOUNT DANAHER	3.84					T	3.53	.03									*	.28														
MOUNT SHASTA WB CITY /R	[illegible]				.87	.11	T	1.37	.44							.02																
NEVADA CITY	3.83					.93	1.80	.50	.28								.32															
[illegible]	.58					.35	.21	.02	T																							
ONO	[illegible]					.34	.41	.14	.64																							
ORLAND	.64					.32	.15	.07	.09								.01															
OROVILLE	1.61					1.25	.24	.09	.03																							
OROVILLE BRIDGE	1.72					1.28	.32	.03	.09								T															
PACIFIC HOUSE	3.14						2.70	.12										.32														
PARADISE	3.64					3.04	[illegible]	.17	.30								.01															
PASKENTA RANGER STA	.43					.09	.17		.17																							
PAYNES CREEK	3.10					1.76	.60	.62	.12																							
PIT RIVER POWER HOUSE	4.15				T	2.17	1.09	.79	.09							T	.01															
PLACERVILLE	3.21					.05	2.96	.02	.03								.15															
PLACERVILLE IFG	3.41					1.51	1.60	.09	.03									.18														
PLATINA	1.31				.05	.44	.48	.34																								
PORTOLA	.96					.60	.12	.09									.15															
QUINCY	[illegible]					1.28	.59	.23	.33								.02															
RED BLUFF WB AIRPORT R	.62				.06	.48	.02	.03	.03																							
REDDING FIRE STA NO 2	[illegible]				.03	.99	.99	.11	.19																							
REPRESA	[illegible]					1.62	[illegible]	.02								T																
RIO VISTA	1.21					.14	.17	.50	.40																							
[illegible]	[illegible]					.80	.65		.04																							
[illegible] MOUNTAIN MINE	3.12					1.45	.97	.50	.20																							
SACRAMENTO WB AIRPORT R	.60					.59	T	.01																								
SACRAMENTO WB CITY R	.81					.67	[illegible]	.03																								
SHASTA DAM	2.10					.43	.70	.16	.81																							
[illegible] SPRINGS	2.63					.22	2.34										.07															
[illegible]	[illegible]					2.32	.24	.78	.12																							
SIERRA CITY	3.41					.78	1.90	.24	.27								.22															
SIERRAVILLE RANGER STA//	.85					.09	.59	.12									.05															
SODA SPRINGS 1 E //R	3.08					.18	1.75	.28	.20								.60	.07														
[illegible] RANCH	[illegible]					1.58	.07	.04	.50								T															
[illegible] RANGER STA	.74					.17	.33	.01	.07								.16															
STONY GORGE RESERVOIR	.33					.07	.02	.09	.12							.03	T															
STRAWBERRY VALLEY	[illegible]					1.85	.49	.96	[illegible]							T	.10															
[illegible]	4.04					.90	[illegible]	.36	.05							.20	.33															
UPPER LAKE 7 W	2.04				T	[illegible]	.06	.47	.38							T																
[illegible]	.45					[illegible]	.14																									
[illegible]	[illegible]					[illegible]	.21										.16															
[illegible]	[illegible]					[illegible]	.56	.43	2.30																							
VOLTA POWER HOUSE	[illegible]					[illegible]	.80	.18	.07								.01															
WHISKEYTOWN RES	1.91					.38	.36	.25	.92																							
[illegible]	.22					.19	.03																									
[illegible]	.81					.23	.55	.03									T															
WILLOWS USBR	.79					.24	.53	.02										T														
[illegible]	.66					.37	[illegible]	.21	.03																							
[illegible] RANCH	.75					.59	.02	.13	.01								T															
[illegible]																																
[illegible]	.73						.63	T									.10															
BODIE	[illegible]							.10										T														
[illegible]	.04						[illegible]	.02																								
CEDARVILLE	[illegible]					.53	[illegible]	T									.16	.01														
[illegible]	[illegible]					T	1.18	.11																								
DOYLE	.34					.24	.10									T	T															
DOYLE 5 SSE	.41					.25	.14	T								.02																
[illegible]	.44						.38										.06															

See reference notes following Station Index.

DAILY PRECIPITATION

Continued

Station	Total	1	2	3	4	5	6	7	8	9	10	11	12	13	14	15	16	17	18	19	20	21	22	23	24	25	26	27	28	29	30	31
		Day of Month																														
FLEMING FISH AND GAME	.31					.23	.06				.01						.01															
FORT BINWELL	.84					.60	.08									T	.16															
GEM LAKE	.74						.74																									
MEYERS INSPECTION STA	-	-	-	-	-	-	-	-	-	-	-	-	-	-	-	-	-	-	-	-	-	-	-	-	-	-	-	-	-	-	-	
MONO LAKE	T															T																
SAGEHEN CREEK	1.09					.66	.28	.15								T																
SECRET VALLEY	.47						.47	T																								
SQUAW VALLEY	1.93					.04	1.38	.08	.03						T	T	.40	T														
STANDISH 1 E	.35					.09	.25										.01															
SUSANVILLE AIRPORT	.74				T	.67	.05	.02																								
TAHOE CITY	1.40					T	1.02	.09	T							T	.27	.02														
TERMO	.76					.66											.10															
TRUCKEE RANGER STATION	1.17						.93	.07	T								.17															
WENDEL 10 SE	.20					.20																										
WOODFORDS	.74					.18	.18	T								T	.38															
* * *																																
CENTRAL COAST DRAINAGE 04																																
ALAMO 1 N	.66					.49	.16	.01																								
ARROYO GRANDE	1.20						.82	.30			.06			.02																		
BEN LOMOND NO 3	1.77					1.22	.33	.22	T					T		T																
BERKELEY	1.43					.90	.17	.36																								
BIG SUR STATE PARK	2.79					.02	2.06	.23	.25						.63																	
BLACK MOUNTAIN 2 SW	1.20					.77	.25	.07	.02							.01	.08															
BRADLEY	.41						.29	.06	.06																							
BURLINGAME	.05							.05																								
BURTON RANCH	.80					.67	.11	.02																								
CALAVERAS RESERVOIR	.92					.25	.54	.04	.03							.01	.05															
CARMEL VALLEY	.57					.30	.05	.03	.01							.03	.15															
CHITTENDEN PASS	1.10						1.10																									
CONCORD 3 E	.66					.57	.07	.02																								
CROCKETT	1.05					.97	.08	T																								
DAVENPORT	1.07					.12	.76	.19																								
FORT ORD	.71					.68	.01	.01							T	T	.01															
GERBER RANCH	.64					T	.46	.18										T														
GILROY	1.11					.09	.94	.04	.02							.02																
GILROY 14 ENE	1.02						.88	.03	.11							T	T															
HALF MOON BAY	.76					.54	.07	.15									T															
HERNANDEZ 2 NW	.96					.38	.52	.06									T															
HOLLISTER 1 SW	.79					.47	.26	.04								.01	.01															
KING CITY	.56					.15	.32	.07	.01								.01															
LAFAYETTE 2 NNE	.82					.73	.09																									
LA HONDA	1.14					.77	.17	.08							T	.12																
LIVERMORE COUNTY F D	.49					.45	.03	.01																								
LOCKWOOD 2 N	.76						.68	.08																								
LOS GATOS	.90					.80	.05	.04								.01																
LOS GATOS 4 SW	1.55					.35	.90	.25	.05																							
MARTINEZ 3 SSE	.69					.67	.02	T																								
MARTINEZ FIRE STATION	.00																															
MONTEREY	.72					.59	T	.02						T	T	.08	.03					T										
MONTEREY NALF	.43			T		.38		.01						T	T	.03	.01															
MORGAN HILL 2 E	1.35					.04	.84	.35	.08							.02	.02															
MORRO BAY FIRE DEPT	.59						.48	.05	.06						T																	
MORRO BAY 3 N	.78					.46	.25	.07																								
MOUNT DIABLO N GATE	.86					.63	.21	.02																								
MOUNT HAMILTON	1.09					.48	.25	.15								.05	.16															
NACIMIENTO DAM	.60						.50	.08	.01							.01																
NEWARK	.36					.21	.15																									
OAKLAND WB AIRPORT R	.71					.60	.07	.04																								
PAICINES OHRWALL RANCH	.57						.47	.10																								
PALO ALTO CITY HALL	.51					.25	.26	T																								
PALOMA	.90					.66	.11	.02	T					T	.01	.10																
PARKFIELD	.59							.52	.07																							
PASO ROBLES	.44					.01	.41	.02						T		T																
PASO ROBLES FAA AP	.42					.15	.25	.02						T																		
PINNACLES NAT MONUMENT	1.24					.32	.49	.18									.25															
PISMO BEACH	1.13						1.01	.10						T	.02																	
POINT PIEDRAS BLANCAS	1.56					1.06	.14	.36						T																		
PORT CHICAGO NAVAL DEP	.58					.57	.01	T																								
PRIEST VALLEY	1.16					.14	.84	.14	.04							T	T															
REDWOOD CITY	.73				T	.50	.15	.08	T																							
RICHMOND	.67					.46	.14	.05	.02																							
SAINT MARYS COLLEGE	.95					.87	.04	.04																								
SALINAS 2 E	.90					.69	.20	.01																								
SALINAS FAA AP	.72					.71	.01	T							T	T	T															
SALINAS DAM	1.01						.72	.25	.03					T	.01																	
SAN ANTONIO MISSION	.89						.65	.14	.10																							
SAN ARDO	.75						.45	.30																								
SAN CLEMENTE DAM	.79						.61		.03						T	.03	.12															
S F RICHMOND SUNSET R	.93					.72	.18	.03																								
SAN FRANCISCO WB AP R	.69					.61	.03	.05								T	T															
S F FEDERAL BUILDING R	.45					.41	.03	.01																								
SAN GREGORIO 2 SE	1.05			T	T	.70	.04	.17	.04						.01	.02	.07															
SAN JOSE R	.93					.77	.02	.14	T							T	T						T									
SAN LUIS OBISPO POLY	.89						.63	.20	.06					T																		
SAN MATEO	.59					.50	.05	.04																								
SANTA CLARA UNIVERSITY	.85					.82	.03	T								T																
SANTA CRUZ	1.34					.91	.11	.30	.02																							
SANTA MARGARITA 2 SW	1.32					.22	.84	.26						T																		
SANTA MARGARITA BOOST	1.32						.91	.14	.26					T	.01																	
SEARSVILLE LAKE	.82					.47	.26										.09															
SOLEDAD	.60						.53	.03	T								.04															
SPRECKELS HWY BRIDGE	.78						.74	.02								.02																
UPR SAN LEANDRO FILTER	.73					.46	.23	.04	T																							
WALMAR SCHOOL	.00																															
WALNUT CREEK 2 ESE	.60					.58	.02			T																						
WALNUT CREEK 4 E	.62					.50	.12	T																								
WATSONVILLE WATERWORKS	1.07					.03	.99	.02	.03							T																
WRIGHTS	1.72					1.13	.35	.24																								
* * *																																
SAN JOAQUIN DRAINAGE 05																																
ANGIOLA	.39						.25	.14																								
ANTIOCH FIBREBOARD ML	.49					.42	.05	.02																								
ANTIOCH PUMPING PL 3	.51					.25	.22	.03	.01																							
ASH MOUNTAIN	1.15						.47	.65									.03															
AUBERRY 1 NNE	-	-	-	-	-	-	-	-	-	-	-	-	-	-	-	-	-	-	-	-	-	-	-	-	-	-	-	-	-	-	-	
BAKERSFIELD WB AIRPORT R	.42						.42				T					T																
BALCH POWER HOUSE	1.95						1.28	.65									.02															
BLACKWELLS CORNER 2WNW	.79						.75	.04																								
BUTTONWILLOW	.61						.20	.41																								
CALAVERAS BIG TREES	3.53					T	2.50	.74	.04							T	.23	.02														

See reference notes following Station Index

DAILY PRECIPITATION

Continued

CALIFORNIA
NOVEMBER 1969

Station	Total	1	2	3	4	5	6	7	8	9	10	11	12	13	14	15	16	17	18	19	20	21	22	23	24	25	26	27	28	29	30	31
		Day of Month																														
[illegible]	.07						2.48	.21									T															
[illegible]	.[illegible]						2.48	.73																								
[illegible]	.16						1.38	.74									.14	T														
[illegible]	.79						.44	.74																								
[illegible]	.79					.17	.36	.96																								
[illegible]	.[illegible]						.39	.01																								
[illegible]	.[illegible]						.24	.24																								
[illegible]	.79					.90	.03																									
[illegible]	.[illegible]					.67	.62	T	T							T	T															
[illegible]	[illegible]					.80	2.48	T									.10															
[illegible]	.[illegible]					1.33	1.64	.05									.15															
[illegible]	.[illegible]					.23	.68	.02																								
[illegible]	.[illegible]						1.55	.68								.04																
[illegible]	[illegible]						3.56	.04									.16	.02														
[illegible]	.37					T	.36	.71																								
[illegible]	.[illegible]					.49	.31									T																
[illegible]	.[illegible]						.68	.23								.01		T	T													
GLENNVILLE	.3[illegible]															.29	.02															
[illegible]	.[illegible]						.75	.72									.09															
[illegible]	1.94						1.80	1.07										.07														
[illegible]	.5[illegible]						.46	.05																								
[illegible]	.52						.91	.43									.16	.02														
MUNTERS DAM	3.61					.85	2.46	.06	T							T	.24															
[illegible]	.47						.33	.14							T																	
[illegible]	.[illegible]					.25	1.94	T									T															
[illegible]	.47							.77								.15	.05															
[illegible]	.49						.46	.02																								
[illegible]	.64						.22	.38								T	.04															
[illegible]	.6						.32	.24									.24															
[illegible]	.39						.23	.12																								
KETTLEMAN STATION	-	-	-	-	-	-	-	-	-	-	-	-	-	-	-	-	-	-	-	-	-	-	-	-	-	-	-	-	-	-	-	
[illegible]	2.17						2.10	.07	T																							
[illegible]	.84						.15	.40	.13	T	.02						.13														.01	
LE GRAND	1.41					.10	1.31																									
[illegible]	2.13					.25	1.94																									
[illegible]	.87						.56	.30									.01															
[illegible]	1.09						.46	.13																								
LITTLE PANOCHE DET DAM	.57						.47	.02	.01																							
[illegible]	1.46						.57	.77	.08								T															
LODI	.91					.47	.81	.03	.02								.01															
LOS BANOS	.7[illegible]						.66	.04	.01																							
LOS BANOS [illegible]	.73					.26	.42	.04																								
LOS BANOS DET RESV	.69						.65	.03	.01																							
MADERA	1.01						.62	.38									.01															
MANTECA	.66					.03	.57		.06																							
MARICOPA	.43						.43																									
MARIPOSA	2.20						1.30	.90																								
MATHER	2.01						1.02	.85									.14															
MEADOW LAKE	-	-	-	-	-	-	-	-	-	-	-	-	-	-	-	-	-	-	-	-	-	-	-	-	-	-	-	-	-	-	-	
MENDOTA DAM	.67						.25	.42																								
MERCED FIRE STATION 2	2.24					.44	1.30	.50																								
MODESTO	1.09					.90	.19																									
NEWMAN 2 NW	1.04					.75	.27	.02																								
NORTH FORK RANGER STA	1.78						.99	.70									.09															
ORANGE COVE	-	-	-	-	-	-	-	-	-	-	-	-	-	-	-	-	-	-	-	-	-	-	-	-	-	-	-	-	-	-	-	
[illegible]	.94					.75	.13	.06																								
PANOCHE	.34					.06	.23	.05																								
[illegible]	.48						.12	.36			T																					
PINE FLAT DAM	1.06						.57	.49	T																							
PORTERVILLE	.8[illegible]						.23	.52									.06															
ROSE 3 E	1.94							1.07									.87															
SALT SPRINGS PWR HOUSE	4.00					.83	2.45	.23								T	.49															
SAN ANDREAS 2 S	2.83						2.74	.08										.01														
SAN LUIS DAM	.72						.66	.04	.02																							
SONORA 2S	3.17						2.52	.50									.08															
[illegible] ENTRANCE YOSEMITE	2.15						1.43	.71									.01															
SPRINGVILLE [illegible]	2.20						.17	.72									.36	.01														
STANISLAUS POWER HOUSE	2.75					T	2.19	.47	.01								.08															
STOCKTON WBAP	.69					.47	.06	.07																								
STOCKTON FIRE STA NO 4	.74					.35	.36	T	.03							T																
SUTTER HILL RANGER STA	3.27						3.04	.01									.18	.04														
TEHACHAPI	.75						.75																									
TEJON RANCHO	.89						.43	.45																								
THREE RVRS EDISON PH 2	1.19						.55	.53									.11															
TIGER CREEK PH	3.08					.95	1.72	.13								T	.28															
TRACY CARBONA	.54						.48	.06																								
TRACY PUMPING PLANT	.39					.22	.08	.06																								
TULEFIELD	-	-	-	-	-	-	-	-	-	-	-	-	-	-	-	-	-	-	-	-	-	-	-	-	-	-	-	-	-	-	-	
TURLOCK	.2						1.22		T																							
[illegible]	.69						.32	.28																								
WALLACE 1 SE	.8[illegible]						1.88	T																								
WASCO	.47						.15	.25																								
WESTHAVEN	.37						.26	.11																								
WEST POINT	2.84						2.52	.08								T	.25	.01														
WOFFORD HEIGHTS	.49					.23	.22									T	T															
YOSEMITE PARK HEADQTRS	1.66						1.02	.40									.24	T														
* * * SOUTH COAST DRAINAGE																																
[illegible]	.5[illegible]						.92	.60			.03																					
[illegible]	.6[illegible]						1.47	1.18																								
ALPINE	.54						.4	.69			.53					.04	.34															
ALTADENA	.8[illegible]						1.00	.79	.03		.04																					
ANZA	.3[illegible]										.25	.01				T	.07															
[illegible]	-	-	-	-	-	-	-	-	-	-	-	-	-	-	-	-	-	-	-	-	-	-	-	-	-	-	-	-	-	-	-	
[illegible]	.02						.04	1.93			.03						.02											T	T			
[illegible]	1.51							.39			.67					T	.45															
BEAUMONT	1.50							1.50																								
BEAUMONT PUMPING PLANT	1.9[illegible]							1.53	T		.30					T	.05														.08	
[illegible]	2.05						1.28	.77																								
BIG BEAR LAKE	1.78						.03	.97		.01	.30	.02				.08	.08														.29	
[illegible]	-	-	-	-	-	-	-	-	-	-	-	-	-	-	-	-	-	-	-	-	-	-	-	-	-	-	-	-	-	-	-	
[illegible]	.3[illegible]						1.00	1.21			.03						.07															
[illegible]	.4[illegible]						1.28	.96									.01															
BONITA	-	-	-	-	-	-	-	-	-	-	-	-	-	-	-	-	-	-	-	-	-	-	-	-	-	-	-	-	-	-	-	
[illegible]	.6[illegible]						1.39	.06			.12																				.05	
[illegible]	.3[illegible]						.1[illegible]	1.85			.06	.01				.02																
BURBANK FD FC226 B	.8[illegible]						.34	.44	.50	T	T																				T	
BURBANK VALLEY PMP PLT	.44						.93	.51			T																					
CACHUMA DAM	1.14						.57	.47	.04	.05	.01	T			T																	
[illegible]	4.74						2.08	1.58	.04	.04						T																
[illegible]	.8[illegible]							.47			.88					.07	.40														.03	

See reference notes following Station Index

DAILY PRECIPITATION

Continued

Station	Total	1	2	3	4	5	6	7	8	9	10	11	12	13	14	15	16	17	18	19	20	21	22	23	24	25	26	27	28	29	30	31
		Day of Month																														
CANOGA PARK PIERCE COL	1.97						.98	.94			.05																					
CHATSWORTH FC 24 D	2.04							2.06			.04																					
CHULA VISTA	.90						.15	.40			.12	T	.01			T	.22															
CLAREMONT POMONA COL	1.74							1.70			T						.04													T		
COLRAYS FC 53 D	2.65						1.33	1.24			.08																					
CORONA	1.38						.33	.89		.05	.06					.05																
COVINA TEMPLE FC 193 B	2.18						.93	1.21			.03					.04														T		
CRYSTAL LAKE FC 283C	3.18						1.95	.96	.02	T	.17					T	.08													T		
CULVER CITY	-							-	-																							
CUYAMA	.54						.25	.29																								
CUYAMACA	5.07						.01	1.94			1.33	.58	.01			T	1.14														.06	
DESCANSO RANGER STA	1.67						T	.50				.42				.01	.74															
DOWNEY FD FC107C	1.12						.58	.50			.04					T																
DRY CANYON RESERVOIR	1.41							1.36	.05																							
EL CAPITAN DAM	1.66						.02	.60			.49	.30				T	.25															
ELIZABETH LAKE FC128B	1.45						1.02	.43	T																					T		
ELSINORE	.68						.10	.55								T													T	.03	
ESCONDIDO	1.31						T	.82			.31	.01				.04	.13															
FILLMORE 1 WNW	2.08						.9	1.77	.04		.07					.01																
FONTANA 5 N	2.48						.87	1.45								.03	.13															
FONTANA KAISER	1.55						.43	1.12	T		T					T	T													T		
FULLERTON HILLCREST RV	2.10						.93	1.08			.05						.04															
GIBRALTAR DAM NO 2	2.59						1.62	.69	.06	.14	.06					.02																
GILLESPIE FIELD	1.08						.10	.45		T	.27					.15	.11															
GLENDALE STAPEN FC285G	1.73						.90	.80		T	.03																					
GLENDORA WEST FC 185	2.16						.90	1.20			.05					T	.04													T		
HAINES CYN LOWER FC364	2.10						1.29	.81																								
HAINES CYN UPPER FC367	2.25						1.38	.87																								
HEMET	.91							.37			.02						.52															
HENSHAW DAM	1.85							1.25		*	.35					.25																
HOEGEES FC 60 A	3.11						1.73	1.28			.05						.05													T		
IDYLLWILD FIRE DEPT	2.42						.05	.87		T	.82					.15	.30													.23		
JULIAN WYNOLA	2.97						.04	.89		.25	1.10	.05				.42	.12													.10		
JUNCAL DAM	2.98						2.61	.35	.10	T	.02					T														T		
LA CRESCENTA FC 251 B	2.10						1.16	.94																								
LAGUNA BEACH	2.63						1.40	1.07		.03	.10					T	.03															
LAKESIDE 2 E	.40						.01	.76			.39	T					.24	T														
LA MESA	1.00						.17	.48		.01	.09					.06	.19															
LA VERNE HTS FC 560 B	1.96						.75	1.15		.04																				.02		
LECHUZA PT STA FC 352B	2.55						.95	1.33	.04	.09	.14																					
LOMPOC	1.50						1.42	.04	.04																							
LONG BEACH	.05							.05	T																							
LONG BEACH WB AP	1.41						1.33	T		.02	.06					T														T		
LOS ALAMOS	-	-	-	-	-	-	-	-	-	-	-	-	-	-	-	-	-	-	-	-	-	-	-	-	-	-	-	-	-	-	-	
LOS ANGELES WB AIRPORT R	1.37					T	1.26	.06	T	.01	.03					.01														T		
LOS ANGELES CIVIC CTR R	1.11						1.07	.02			.02																			T		
LOS PRIETOS RANGER STA	1.96						1.53	.27	.11	.04	.01			T		T																
LYTLE CREEK RANGER STA	2.92						.70	2.06								.01	.15															
MOORPARK	1.75						.05	1.65	.02	.03						T																
MT BALDY FC 85G	3.35							2.50			.24	.10				T	.31													.20		
MT BALDY NOTCH	-	-	-	-	-	-	-	-	-	-	-	-	-	-	-	-	-	-	-	-	-	-	-	-	-	-	-	-	-	-	-	
MOUNT WILSON FC 338 B //	2.56						1.51	1.00	.02		.02					.01																
NEWBURY PARK 4 SW	1.68						.14	1.35	.11	.08						T														T	T	
NEWHALL SOLEDAD FC32CE	1.98						1.44	.51	.03	T																						
NEWPORT BEACH HARBOR	2.27						1.16	.84		.03	.14					.10														T		
NIPOMO 2 NW	.92						.71	.20	.01																							
OCEANSIDE	1.05						.07	.55	T	T	.27					.08	.08													T		
OJAI	2.49						2.02	.41	.06							T																
OXNARD	2.89						1.10	1.71	.03		.05																					
PACOIMA DAM FC 33 A E	2.25						1.47	.78	T	T						T																
PALOMAR MT OBSERVATORY	2.30						.4	1.50	T	.02	.33	.04				.06	.21	T												T		
PALOS VERDES EST FC430	1.21						.55	.50	.16																							
PASADENA	1.41						.67	.71	T	T	.03	T																				
PERRIS	1.02						.13	.89			T																					
PIEDRA BLANCA GRD STA	1.87					.07	1.62	.06	.12																							
PINE CANYON PS FC321E	1.45						.82	.43	.05		.10																			.05		
PIRU 2 ESE	1.49							1.49																								
PT ARGUELLO LIGHT STA	.39					.02	.15	.22		T					T																	
POMONA	1.77						.56	1.15			.03					.03																
POWAY VALLEY	1.06						T	.45	.01	T	.30					.06	.23	.01						T								
RAMONA SPAULDING	1.36						.02	.58			.34	.02				.06	.34													T		
RANCHITA	-	-	-	-	-	-	-	-	-	-	-	-	-	-	-	-	-	-	-	-	-	-	-	-	-	-	-	-	-	-	-	
REDLANDS	1.30						.07	1.14								.02	.07															
RIVERSIDE FIRE STA #3	1.30						.33	.92			.03					.02																
RIVERSIDE EXP STA R	1.16						T	1.15			T					.01	T															
SALSIPUEDES GAGING STA	1.38						.68	.51	.19																							
SAN BERNARDINO CO HOSP	1.50						.34	1.04								.04	.05													.03		
SANDBERG PTL FC133B	1.59						1.31	.19	.08																					.01		
SANDBERG WB /R	1.40					.03	1.22	T	.09	T	.01						.04													.01		
SAN DIEGO WB AIRPORT R	.79						.42	.07		.08	.01	.01				.20	T												T	T		
SAN DIMAS FIRE WD FC95	1.82							1.75			.03					T	.03													.01		
SAN FERNANDO	1.85						1.00	.83			.02																					
SAN GABRIEL CANYON PH	2.14						.89	1.22			.03																					
SAN GABRIEL DM FC425BE	2.64						1.23	1.10	.02		.01					.13	.15															
SAN GABRIEL FIRE DEPT	1.38						.54	.84																								
SAN JACINTO	.99						.06	.73			.03					.16	.01															
SAN NICOLAS ISLAND	-	-	-	-	-	-	-	-	-	-	-	-	-	-	-	-	-	-	-	-	-	-	-	-	-	-	-	-	-	-	-	
SANTA ANA FIRE STATION	2.27						1.15	.99			.10					T														.03		
SANTA ANITA FERN FC432	3.51						2.11	1.29			.05						.06															
SANTA BARBARA	2.03			T			1.40	.48	.05	.08	.01				.01	T		T														
SANTA BARBARA FAA AP	1.61					.40	.90	.24	.06	T	.01				T																	
SANTA BARBARA TV PEAK	2.48						2.25	.23																								
SANTA MARIA WB AIRPORT R	.94					.63	.30	T		T			T	T	.01																	
SANTA MONICA	1.64						.86	.69			.09					T																
SANTA MONICA PIER	1.71					T	.88	.69		.05	.09					T														T		
SANTA PAULA	1.83						.46	1.23	.10	.04																						
SAUGUS PWR PL NO 1	1.58							1.54	.02								.02															
SIGNAL HILL FC 415	1.57						.48	.99		.06	.04																					
SOMIS 3 NW	1.63						.40	1.12	.06	T	.03						.02															
SPADRA PAC FC 356 C	1.80						.62	1.14			.02						.02															
SUEY RANCH	1.14						1.14							T																		
SUSANA KNOLLS	1.43						.03	1.37								.03																
THOUSAND OAKS	2.00						.50	1.39	.02		.09																					
TOPANGA PATROL STA FC6	2.18						.79	1.23	.02	.05	.09																					
TORRANCE	1.19						.47	.57		.06	.09					T																
TUJUNGA	1.98						1.38	.58		T	.02					T																
TUSTIN IRVINE RANCH	2.69						1.27	1.22			.15						.05															
TWITCHELL DAM	1.11						1.09	T						.02																		
UNION OIL STEARNS ABS	2.05						*	2.00		.05																						
U C L A	1.97					T	1.16	.77		.01	.03					T																
UPLAND 3 N	1.87						.53	1.11								.03	.20															
VALLEY CENTER 2 NNE	1.17						.09	.69			.32					.01	.06															
VAN NUYS FC 15B	1.93						1.15	.72	T		.06																					
VENTURA	2.83					.40	2.40		.02							.01																

See reference notes following Station Index

DAILY PRECIPITATION

Continued

CALIFORNIA
NOVEMBER 1969

Station	Total	1	2	3	4	5	6	7	8	9	10	11	12	13	14	15	16	17	18	19	20	21	22	23	24	25	26	27	28	29	30	31
		Day of Month																														
[illegible]	[illegible]						.71	.38		.03	.24																				.01	
[illegible]	-	-	-	-	-	-	-	-	-	-	-	-	-	-	-	-	-	-	-	-	-	-	-	-	-	-	-	-	-	-	-	
[illegible]	2.03						.97	1.01			.03						.02															
[illegible]	1.29							.53			.46	.04	.01			.07	.17														.01	
[illegible]	1.47						.68	.76		T	.02	.01				T																
CORBA LINDA	[illegible]					.05		2.0[illegible]			.03						.01															
[illegible]																																
[illegible]	.45						.6	.74																							.05	
[illegible]	.44						.1	.44		T					T															.01		
[illegible]	.35						.35	T			T					T																
[illegible]	.35						.02	.08																							.04	
BEAUMONT 1 E	[illegible]						.2	1.34			.04						.02														T	
[illegible]	.07						.66									.01																
[illegible]	3.62						.47	1.10		.05	.77	.19				T	.05														.08	
[illegible]	.64						.04																									
[illegible]	.15						.16																									
[illegible]	-	-	-	-	-	-	-	-	-	-	-	-	-	-	-	-	-	-	-	-	-	-	-	-	-	-	-	-	-	-	-	
[illegible]	.85									.12	.56					T	.12														.05	
[illegible]	.47							T		.17	.24					.05	T													.01		
[illegible]	.25										1.08	.05				.11	.01															
[illegible]	2.05								.37		.93	.06				.06	.46													.07	.10	
[illegible]	.64									T	.56	.01				T	.01														.06	
[illegible]	1.18							.89		.05						T	.03													.21	T	
ALFRIED 2 NE	1.34									1.28	.04					.04															T	
CANTIL	.55							.55		T																					T	
[illegible]	-	-	-	-	-	-	-	-	-	-	-	-	-	-	-	-	-	-	-	-	-	-	-	-	-	-	-	-	-	-	-	
[illegible]	.21						.05	.03		T	T					T															.13	
DEATH VALLEY	-	-	-	-	-	-	-	-	-	-	-	-	-	-	-	-	-	-	-	-	-	-	-	-	-	-	-	-	-	-	-	
[illegible]	.17										.95	.03					.03														.16	
[illegible]	.23						.02	.21	T																							
[illegible]	.01																														.01	
EAGLE MOUNTAIN	.50									.02	.39	.01				.04															.06	
[illegible]	1.52									T	1.45	.07																				
[illegible]	.97						T	.85	.05		.07																				T	
[illegible]	.41									.21						.14	.06															
HALWEE	.12							.12																								
HAYFIELD PUMPING PLANT	.42									.30						.03															.09	
HESPERIA	.60						.60				T					T																
IMPERIAL	1.51									.67	.82					.02	T													T		
IMPERIAL FAA AP	1.74									1.50	.24					T														T		
INDEPENDENCE	.01							.01																								
[illegible]	.72							.02	T	.03	.44	.10				.03	.01														.09	
INYOKERN	.33						.31				.02																					
[illegible]	.55						.29	.26																								
[illegible]	.45									T	.30					.01	.06														.08	
JOSHUA TREE	[illegible]						.60			.20						.18														.15		
KEE RANCH //	1.01							.34		.45																					.22	
LAKE ARROWHEAD	5.27						2.1	2.84			.06					T	.24														.02	
LANCASTER	.78						.72				.05																			T	.01	
LUCERNE VALLEY	.43							.11		.07	.21	.01				.01															.02	
MECCA FIRE STATION	.73									.13	.53																			T	.07	
MITCHELL CAVERNS	.43						T	.04		.16	.08					.14														.01		
MOJAVE	.47							.46		T	.01																				T	
MORONGO VALLEY	.41							.05		.04	.08						.03														.21	
MOUNTAIN PASS	-	-	-	-	-	-	-	-	-	-	-	-	-	-	-	-	-	-	-	-	-	-	-	-	-	-	-	-	-	-	-	
MT SAN JACINTO WSP	5.31						T	.68		.32	2.95	.47				.04	.01	.11												T	.73	
NEEDLES FAA AIRPORT	.25							T		.05	.20					T																
NILAND	.55									T	.40					.05	.05													.05		
OCOTILLO WELLS	.79								.15	.46						.16															.02	
PALMDALE	.70						.45	.16			.06																				.03	
PALMDALE FAA AIRPORT	.73						.64				.06																				.03	
PALM SPRINGS	.91							.02		.03	.39	.10				.03	.19														.15	
PARKER RESERVOIR	.82						.03	.02		T	.50	.09					.14														.04	
RAMSBURG	.53							.53			T					T															T	
SNOW CREEK UPPER	-	-	-	-	-	-	-	-	-	-	-	-	-	-	-	-	-	-	-	-	-	-	-	-	-	-	-	-	-	-	-	
SQUIRREL INN 2	4.08						1.65	2.07	.10		T					T	.26															
THERMAL FAA AIRPORT	.68						T	T		.26	.37					T														.04	.01	
TRONA	.34							.34								T																
TWENTYNINE PALMS	.00																															
VALYERMO RANGER STA	1.22						.67	.29			.24					.01															.01	
VICTORVILLE PUMP PLANT	.66							.64			.02																					
WHITE MOUNTAIN 1	D .40						D .30D	.10				T					T															
WHITE MOUNTAIN 2	.77						.40	.25	.12								T															
WILDROSE RANGER STA	.72							.72																								

EXTREMES

HIGHEST TEMPERATURE INDIO U S DATE GARDEN	97	DATE	02
LOWEST TEMPERATURE 2 STATIONS	- 3	DATE	29+
GREATEST TOTAL PRECIPITATION HONEYDEW 2 WSW	8.35		
LEAST TOTAL PRECIPITATION 3 STATIONS	.00		
GREATEST 1 DAY PRECIPITATION HONEYDEW 2 WSW	4.26	DATE	08
GREATEST TOTAL SNOWFALL SODA SPRINGS 1 E //R	26.5		
GREATEST DEPTH OF SNOW TWIN LAKES	25	DATE	06

See reference notes following Station Index.

DAILY TEMPERATURES

Station		Day of Month 1	2	3	4	5	6	7	8	9	10	11	12	13	14	15	16	17	18	19	20	21	22	23	24	25	26	27	28	29	30	31	Average
* * *																																	
NORTH COAST DRAINAGE 01																																	
ALDERPOINT	MAX	79	82	76	77	65	59	58	59	69	66	68	77	76	73	72	65	57	58	64	63	64	59	63	60	64	63	66	66	66	63		66.6
	MIN	42	41	46	46	47	44	45	47	40	39	42	41	41	42	42	38	32	30	30	28	28	32	37	36	35	30	30	29	27	26		37.1
ANGWIN PAC UNION COL	MAX	77	76	76	75	66	55	53	49	58	65	68	68	69	69	68	57	52	55	57	60	63	63	63	61	62	66	64	66	61	63		63.6
	MIN	56	56	53	48	46	39	38	45	43	53	53	51	51	49	51	49	41	42	43	47	43	45	45	46	49	49	46	46	54	45		47.4
BIG BAR RANGER STATION	MAX	78	72	68	75	60	58	54	49	54	60	64	72	64	63	71	66	62	55	56	60	57	65	68	61	54	53	53	54	56	57		61.3
	MIN	42	41	40	40	43	43	42	42	35	35	39	38	44	40	35	30	29	28	28	27	28	33	30	31	35	33	33	31	28	27		35.0
CALLAHAN RANGER STA	MAX	71	68	70	62	55	47	49	53	57	61	64	64	64	61	50	47	47	45	51	54	54	50	51	50	53	53	52	51	51	50		55.2
	MIN	31	31	35	41	37	27	30	41	26	27	29	29	29	28	31	29	20	23	23	22	25	23	21	23	23	21	21	20	17	18		26.7
CECILVILLE 5 SE	MAX	72	70	69	65	54		52	54	59	64	69	67	67	64	48	46	48	50	60	58	57	55	56	57	58	60	59	58	56	58		59.0
	MIN	35	35	37	37	33	27		38	24	27	34	34	31	30	33	30	20	21	24	25	23	23	21	24	24	27	25	23	20	23		27.9
CLOVERDALE 3 SSE	MAX	86	84	83	79	64	57	61	51	67	72	74	77	79	76	75	57	61	62	67	69	70	70	72	69	71	71	74	68	67	63		69.9
	MIN	49	50	42	43	46	40	40	44	44	43	46	47	48	49	47	44	36	34	36	37	39	42	41	41	42	42	40	32	33	35		41.7
COVELO	MAX																																
	MIN																																
CRESCENT CITY 1 N	MAX	75			61	60	57	59			69		72	67	67			56	56	59	62	57			60	61	65		64				
	MIN			44	53	48	46	51			42		46	45	45			37	40	40	39	43			36	35	35		36				
DUTTONS LANDING	MAX	81	81		70	64	58	64			69	71	70	73	74	66		63	64	62	65	66	63		64	64	66			65			67.4
	MIN	47		46	47	48	49	45			42	45	45	46	47	47		36	34	36	34	35	37		36	39	37			34			41.5
ELK VALLEY	MAX																																
	MIN																																
EUREKA WB CITY	MAX	67	54	56	67	60	57	59	57	56	60	65	70	66	63	56	52	53	57	61	58	54	53	55	50	54	60	57	61	54	58		58.3
	MIN	50	48	51	51	48	43	46	47	43	45	48	50	48	49	49	41	37	39	42	40	47	43	43	43	42	42	40	39	38	37		44.3
FERNDALE 2 NW	MAX	75	58	60	65	64	58	60	60	59	62	65	71	70	67	57	54	54	60	62	63	54	56	60	56	57	62	62	67	56	62		61.2
	MIN	42	40	49	50	45	38	41	46	42	41	40	44	41	44	48	42	33	38	35	34	38	38	37	37	39	35	35	32	32	33		39.6
FOREST GLEN	MAX	69	67	65	62	58	51	51	51	55	54	57	60	61	60	58	58	49	45	50	50	50	55	50	49	51	50	50	50	50	45		54.4
	MIN	32	32	36	36	39	39	39	41	34	33	33	32	32	29	36	33	22	23	25	25	24	29	24	25	24	24	24	24	24	20		29.8
FORT BRAGG	MAX	67	65	54	61	64	62	60	61	67	62	62	69	72	71	68	57	57	58	61	62	63	58	59	58	59	56	59	60	57	54		61.4
	MIN	46	45	48	49	49	46	46	50	42	42	44	48	48	49	53	49	35	36	39	38	40	40	39	40	39	39	41	41	35	37		43.1
FORT BRAGG AVIATION	MAX	63	53	57	63	60				63	60	63	68		65		58	58	61		65	60	59	59		53	58	58	56	54	63		59.9
	MIN	42	42	49	47	46				38	44	41	42		46		47	35	32		34	41	36	37		35	36	36	44	33	34		39.9
FORT JONES RANGER STA	MAX	70	71	72	66	55	52	54	57	59	60	70	66	65	63	50	52	50	46	54	59	58	50	52	53	55	55	50	55	60	54		57.8
	MIN	26	25	23	34	33	20	23	21	21	18	17	20	21	19	23	19	14	19	16	12	17	14	14	15	17	13	11	10	12	10		18.6
FORT ROSS	MAX	72	59	59	57	58	61	58	63	65	63	69	70	73	64	58	60	59	63	69	63	62	60	61	62	59	62	61	59	60	65		62.5
	MIN	44	46	47	49	49	44	45	53	46	44	44	50	49	53	53	43	38	40	42	41	41	42	40	45	41	40	42	38	39	41		44.3
GRATON	MAX	84	84	77	76	64	64	64	59	67	75	77	74	76	74	70	63	64	65	63	66	69	68	69	68	68	72	66	68	69	65		69.6
	MIN	43	41	42	43	47	45	38	46	36	36	38	39	40	43	43	41	30	28	28	27	28	31	31	32	32	31	31	30	29	29		35.9
HAPPY CAMP RANGER STA	MAX	75	73	68	71	67	60	58	61	66	66	66	71	68	67	64	58	50	53	50	56	55	59	56	51	47	55	57	59	56	55		60.6
	MIN	41	42	42	44	42	40	40	39	36	35	36	35	37	37	39	34	30	29	32	32	32	33	33	34	34	28	27	27	26	24		34.7
HEALDSBURG	MAX	86	83	79	65	61	66	58	67	77	79	77	79	76	75	61	64	68	68	68	72	70	70	71	73	74	71	74	71	69	65		71.2
	MIN	48	46	44	47	50	43	41	51	43	43	43	45	46	47	54	48	37	32	34	35	54	37	36	37	39	35	34	34	30	30		41.4
HILTS	MAX	72	72	69	68	62	53	49	50	55	60	59	66	67	69	63	54	43	50	47	52	55	54	52	50	52	54	59	58	56	55		57.5
	MIN	36	32	36	38	36	26	27	33	22	28	30	31	32	29	31	29	28	24	24	23	24	24	22	22	23	22	23	21	18	17		27.0
HOOPA	MAX	70	70	69	71	64	61	54	59	64	58	61	64	67	65	63	54	51	54	53	56	55	57	59	53	51	55	56	56	55	53		59.3
	MIN	46	48	44	48	48	44	45	46	40	39	42	45	44	44	44	38	35	33	35	35	35	40	38	38	37	34	36	35	31	30		39.9
KENTFIELD	MAX	79	81	80	74	69	59	63	59	65	72	75	71	73	72	69	65	64	64	61	63	67	65	65	63	65	70	67	49	68	62		68.0
	MIN	47	47	46	47	52	48	45	53	43	42	43	47	45	49	48	47	31	34	37	37	39	42	39	39	41	41	41	40	37	38		42.8
KLAMATH	MAX	76	60	60	63	60	58	60	62	61	66	73	74	70	67	58	54	55	61	66	64	58	57	58	62	62	65	64	65	59	61		62.6
	MIN	48	46	47	49	48	43	46	45	41	41	44	45	44	45	45	37	33	36	38	39	40	36	35	37	35	36	37	38	35	34		40.8
LAKE PILLSBURY NO 2	MAX	81	79	77	57	55	56	51	59	65	65	76	71	73	71	60	55	58	62	59	61	66	63	62	63	62	64	64	62	61	60		63.9
	MIN	36	40	32	35	41	42	44	36	32	31	32	33	35	33	37	32	20	20	21	19	22	26	23	22	24	22	21	20	18	17		28.9
LAVA BEDS NAT MONUMENT	MAX	66	67	67	66	58	48	47	41	50	53	53	59	61	60	60	53	39	40	44	51	60	51	48	51	48	50	52	56	50	51		53.3
	MIN	33	33	38	46	31	31	27	34	27	27	34	34	29	30	37	27	22	21	23	26	30	22	20	24	26	23	28	18	21	24		28.2
MOUNT HEBRON RS	MAX	64	67	65	65	61	48	46	43	50	66	56	61	63	61	59	51	38	43	44	47	57	51	49	54	49	54	54	54	52	53		54.2
	MIN	22	26	24	31	32	24	26	33	18	18	21	22	20	19	24	24	15	14	14	13	15	10	12	11	14	13	11	6	3	7		18.1
NAPA STATE HOSPITAL	MAX	85	80	76	67	60	65	61	67	73	74	75	77	78	70	62	66	66	67	68	70	66	65	69	69	69	72	69	66	69	68		69.6
	MIN	46	46	44	49	52	48	43	53	43	42	47	42	45	46	52	49	38	32	36	35	36	36	36	36	37	39	36	34	31	32		41.4
ORICK PRAIRIE CREEK PK	MAX	72	61	62	62	60	58	59	61	61	65	66	65	67	64			59	58	62	60	55			59	58	58		61		58		61.3
	MIN	49	40	45	48	47	41	41	44	41	40	41	42	43	43			31	33	39	36	36			31	31	35		37		35		39.5
ORLEANS	MAX	70	70	71	65	60	59	59	61	65	66	66	66	65	62	55	53	54	53	55	54	58	60	52	61	52	55	54	55	53	53		59.4
	MIN	44	45	45	49	49	47	43	43	45	39	39	41	44	44	43	35	35	32	35	34	34	37	36	35	35	32	31	30	30	28		38.6
PETALUMA FIRE STA 2	MAX	82	77	75	69	63	62	60	66	79	76	71	75	73	69	64	64	66	65	67	69	66	69	65	66	70	65	69	67	63	63		68.5
	MIN	43	42	47	50	52	45	41	52	40	38	39	40	41	49	48	44	32	30	32	31	34	37	33	34	35	33	32	31	30	29		38.8
POINT ARENA	MAX	79	74	69	58	59	58	56	65	66	69	70	78	77	64	61	61	60	62	61	65	59	60	70	62	61	65	66	65	65	64		65.0
	MIN	56	44	43	47	48	41	48	42	43	42	43	51	50	48	47	38	40	41	41	42	41	42	51	42	39	39	39	39	40	47		43.8
POTTER VALLEY PH	MAX	84	82	80	81	65	60	56	64	70	71	77	78	77	74	70	66	61	65	66	70	68	69	70	70	71	73	72	71	69	70		70.7
	MIN	40	41	41	43	46	45	43	48	33	32	38	37	38	38	50	38	26	27	27	27	31	30	28	30	31	30	29	27	24	26		34.8
RICHARDSON GROVE ST PK	MAX	69	69	68	67	61	55	57	57	60	58	58	63	62	52	61	61	51	51	53	63	52	55	55	52	63	53	54	52	52	49		57.8
	MIN	45	44	44	48	48	46	43	47	42	42	43	43	42	37	39	39	32	33	32	31	32	39	38	37	37	35	35	35	33	32		39.1
SAINT HELENA	MAX	85	82	78	65	60	60	58	65	74	78	77	79	78	72	59	62	65	65	69	70	66	67	69	71	72	75	69	70	70	68		69.9
	MIN	43	44	42	44	51	47	40	49	39	37	38	42	42	43	55	47	30	29	30	29	33	33	32	33	35	32	33	32	29	27		38.0
SAN RAFAEL	MAX	83	81	75	70	63	65	62	66	80	75	74	76	75	71	67	63	66	65	66	70	67	66	64	67	71	70	70	70	66	65		69.6
	MIN	53	52	49	51	53	50	47	54	47	47	49	52	50	52	52	50	39	40	42	42	54	47	44	45	46	46	47	45	42	42		47.6
SANTA ROSA	MAX	84	80	76	66	61	64	60	68	76	77	75	77	75	72	61	63	67	65	69	70	68	70	69	68	72	67	71	70	67	64		69.7
	MIN	43	43	45	48	51	42	41	52	40	38	40	42	43	45	53	41	31	29	31	30	33	34	33	34	36	34	33	33	29	29		38.5

See Reference Notes Following Station Index

DAILY TEMPERATURES

Station		Day of Month 1	2	3	4	5	6	7	8	9	10	11	12	13	14	15	16	17	18	19	20	21	22	23	24	25	26	27	28	29	30	31	Average
SAWYERS BAR RANGER STA	MAX	72	72	74	72	64	56	57	55	60	62	64	69	69	69	68	60	52	52	50	59	58	59	60	59	60	59	59	60	61	60		61.7
	MIN	33	34	35	39	40	33	37	36	31	29	30	32	32	31	32	32	24	31	28	25	26	26	25	28	25	25	26	25	25	24		30.0
SCOTIA	MAX	77	77	69	67	66	60	58	56	59	59	66	71	71	72	69	57	53	55	64	63	64	53	57	61	61	60	64	63	65	62		63.3
	MIN	48	46	49	51	48	45	45	48	42	45	44	44	46	46	49	42	34	35	37	37	39	40	38	39	38	37	37	37	36	37		42.0
SHELTER COVE	MAX	76	57	57	59	60	59		62	69		71					58					65	62	61			62	62	59	56	64		
	MIN	52	49	50	50	51	50		46							51	42					45	50	49			43	50	48	42	45		
SONOMA	MAX	82	81	78	72	62	61	62	67	74	74	73	74	74	73	64	63	65	66	68	66	66	65	65	66	68	67	66	65	63	63		68.4
	MIN	40	40	38	43	51	44	39	52	37	36	38	39	40	42	49	45	30	28	30	27	31	31	31	31	33	32	31	30	27	27		36.4
TRINITY DAM VISTA PT	MAX	66	69	66	64	54	48	46	45	50	50	52	61	60	58	57	55	46	44	48	50	52	50	47	48	50	49	50	53	46	45		52.6
	MIN	39	40	40	41	37	38	36	39	34	35	35	39	38	36	37	31	26	26	30	28	29	30	32	32	33	33	29	30	28	28		33.6
TULELAKE	MAX	69	70	69	64	55	47	45	54	56	55	63	63	63	64	55	49	43	44		60	54	53	53	49	51	57	60	55	54	59		56.3
	MIN	25	26	26	36	32	31	27	35	23	23	24	25	24	21	25	24	20	17	19	18	18	16	15	16	20	14	14	11	9	17		21.7
UKIAH	MAX	84	83	82	70	62	61	54	62	71	73	77	80	77	74	65	60	62	66	65	70	70	68	68	71	70	72	72	74	68	67		69.9
	MIN	44	44	43	45	48	40	40	50	36	36	39	41	40	42	52	45	29	30	29	29	32	34	33	34	36	33	33	33	30	28		37.6
WEAVERVILLE RANGER STA	MAX	72	79	68	73	56	55	50	50	52	56	54	68	67	64	60	53	50	53	56	62	60	61	60	59	55	53	59	60	58	56		59.3
	MIN	31	32	30	36	40	37	40	42	29	30	34	34	38	35	33	36	20	23	25	23	23	25	25	27	29	29	26	25	25	21		30.1
WEED FIRE DEPARTMENT	MAX	65	67	66	67	55	51	48	43	50	52	54	60	61	61	59	52	43	45	45	47	53	51	48	53	49	50	52	52	49	50		53.3
	MIN	33	32	33	37	37	33	31	38	26	26	28	31	30	29	30	31	23	24	23	23	26	22	22	22	24	23	22	19	17	18		27.1
WILLITS 1 NE	MAX	80	79	77	74	59	57	53	61	68	70	75	75	75	73	65	56	60	64	64	67	65	61	66	68	68	69	70	68	64	66		67.2
	MIN	41	38	38	40	45	41	40	48	34	33	36	36	36	39	51	39	22	25	23	23	26	32	30	30	30	28	29	28	25	25		33.7
WILLOW CREEK 1 NW	MAX	73	74	71	73	63	63	58	62	65	60	63	66	69	68	66	54	52	55	56	59	58	59	60	55	57	58	57	59	58	55		61.5
	MIN	46	47	49	43	44	39	40	50	42	42	42	37	40	42	43	37	34	33	33	31	32	41	37	36	36	35	37	34	31	29		38.7
YREKA	MAX	70	72	70	70	65	56	52	53	57	59	58	64	65	63	62	54	46	49	46	49	53	55	53	52	52	53	52	55	52	49		56.9
	MIN	35	34	38	41	40	29	29	35	29	29	31	33	32	29	30	30	26	26	24	22	24	24	22	22	23	23	21	20	17	18		27.9
* * *																																	
SACRAMENTO DRAINAGE 02																																	
ADIN RANGER STATION	MAX	70	72	70	67	59	45	45	54	56	61	64	65	73	66	56	45	43	51	57	66	56	59	60	58	60	60	60	60	61	61		59.3
	MIN	23	25	26	31	27	29	28	29	23	25	22	27	26	26	27	23	12	18	23	23	20	19	23	18	19	21	21	15	18	24		23.0
ALTURAS RANGER STATION	MAX	67	65	72	69	65	43	45	44	54	56	56	60	63	65	56	55	37	40	49	53	63	53	57	55	59	57	58	60	57	59		56.4
	MIN	23	28	24	30	32	32	30	30	30	21	22	22	22	21	21	29	18	17	24	19	17	17	21	17	19	15	16	12	10	15		21.8
AUBURN	MAX	78	80	81	79	75	55	61	55	68	69	71	68	73	76	73	56	61	59	63	65	71	65	63	65	68	67	67	67	63	67		67.6
	MIN	52	51	52	51	48	42	42	44	44	46	44	44	49	46	49	47	38	36	40	41	44	38	38	42	41	41	40	42	40	37		43.6
BERRYESSA LAKE	MAX	82	81	80	78	73	60	59	58	64	71	74	73	71	72	70	60	63	61	63	64	65	65	66	64	65	65	69	69	68	65		67.9
	MIN	47	48	49	49	50	45	45	45	43	44	44	47	46	47	46	48	38	38	36	36	37	40	40	39	39	40	40	39	37	35		42.6
BLUE CANYON WB AIRPORT	MAX	69	67	66	56	48	39	36	48	53	63	66	67	68	63	49	43	49	54	65	62	56	62	58	61	67	67	65	68	68	58		58.7
	MIN	51	51	50	47	32	32	31	34	38	41	47	46	50	46	41	29	27	37	43	43	43	44	44	44	46	46	46	46	47	41		42.1
BOWMAN DAM	MAX	69	68	66	63	54	40	37	44	50	61	62	63	65	63	62	43	44	55	62	62	61	58	58	60	64	59	61	62	64	67		58.2
	MIN	48	43	44	42	33	31	30	30	33	38	42	41	40	40	38	36	26	34	36	39	37	36	34	34	37	40	42	37	44	36		37.4
BRANNAN ISLAND	MAX	75	77	79	77	74	56	63	60	68	70	72	70	73	73	73	64	63	62	60	64	66	66	65	62	64	66	65	65	64	58		67.1
	MIN	45	44	49	47	52	47	45	48	43	43	43	44	44	44	44	47	38	31	35	35	35	37	33	31	32	34	33	33	30	32		39.9
BROOKS FARNHAM RANCH	MAX	82	84	80	82	78	62	59	58	67	72	75	76	77	77	74		66	61	67	70	60	70	71	70	66	73	73	76	73	67		71.2
	MIN	40	40	40	39	51	43	39	48	39	37	38	38	39	39	44		29	28	27	26	30	31	29	29	31	29	28	26	23	24		34.6
BURNEY	MAX	72	75	73	70	65	50	46	48	57	61	63	66	67	67	65	59	48	46	48	55	60	59	57	57	56	59	63	63	58	58		59.7
	MIN	26	26	27	35	37	38	35	31	24	23	26	27	25	23	26	26	13	18	20	16	18	18	16	18	19	18	17	10	10	12		22.6
CANYON DAM	MAX	62	59	63	62	61	42	40	49	52	53	58	57	56	55	55	50	42	43	46	47	48	48	43	47	47	47			60	50		51.5
	MIN	29	29	30	39	29	29	28	31	25	26	28	29	29	28	29	27	17	19	21	20	23	21	21	23	23	23			18	19		25.5
CENTERVILLE PH	MAX	84	81		76	78	60	60	67	70	70	73	78	76	73	63	63	61	63	64	69	71	68	69	70	70	73	73	72	62	65		69.7
	MIN	40		40	41	39	45	47	46	47	40	39	38	39	37	39	45	28	31	28	29	30	30	30	30	31	29	29	27	25	26		35.3
CHESTER	MAX	69	69	70	63	53	44	40	52	54	60	65	63	65	65	53	48	46	49	48	55	55	56	54	56	60	56	59	55	58	54		56.5
	MIN	25	27	25	30	32	33	29	35	25	25	28	27	27	26	26	25	14	18	20	18	19	19	18	19	21	21	18	15	14	14		23.1
CHICO EXPERIMENT STA	MAX	82	79	77	76	72	60	57	64	69	73	70	73	73	71	66	61	59	61	60	65	64	63	64	65	66	67	66	68	62	61		67.1
	MIN	43	46	46	49	51	49	48	54	36	39	44	42	44	44	46	48	28	32	31	31	35	34	35	33	34	33	35	33	33	28		39.5
CLARKSBURG	MAX	79	81	80	79	77	55	63	61	69	70	70	71	73	73	72	63	64	62	62	64	65	65	63	63	64	64	64	63	62	61		67.4
	MIN	44	43	42	43	50	50	46	49	44	40	40	38	41	44	44	46	36	30	31	32	30	31	32	31	33	33	30	31	27	28		38.0
CLEARLAKE HIGHLANDS	MAX	82	83	80	81	71	58	58	52	72	70	73	78	73	76	73	64	58	60	65	68	65	67	67	69	65	65	73	68	66	68		68.9
	MIN	37	35	35	39	40	33	31	46	31	30	34	35	34	33	43	40	23	22	23	22	23	28	25	26	27	26	26	24	20	22		30.4
COLFAX	MAX		78		72	66	54	49			70	70	74	75	71			62	60	65	69	64			68	67	70		70				
	MIN			48	50	42	40	41			41	40	46	45	46			33	33	35	42	40			37	40	38		40				
COLUSA 1 SSW	MAX	81	78	79	77	69	61	58	64	71	75	72	74	73	70	58	63	61	60	63	66	66	65	62	65	66	69	69	68	58	60		67.4
	MIN	41	42	42	47	50	49	44	44	44	41	40	39	41	40	45	48	32	29	29	31	31	32	31	31	32	35	30	30	30	28		37.6
DAVIS 2 WSW	MAX	79	80	80	81	76	56	61	59	67	70	73	72	74	73	74	62	65	61	63	65	68	68	66	64	67	66	67	67	68	61		68.4
	MIN	44	43	44	48	52	48	45	46	43	44	40	40	42	41	45	48	37	31	32	33	32	34	32	33	34	34	31	32	31	29		38.9
DEER CREEK POWER HOUSE	MAX	74	72	71	63	56	46	41	48				62	68	67	66			60	64	64	59	62	63	63	69	69		70	69	61		62.8
	MIN	48	51	50	48	33	33	33	34				47	45	46	42			35	36	41	41	42	40	42	45	45		44	44	41		41.9
DE SABLA	MAX	76	74	73	66	61	49	47	57	65	71		74	71	68	62	53	51	55	60	65	61	65	61	63	66	69		59	65	63		63.2
	MIN	48	43	43	46	40	38	37	37	38	36		44	40	40	39	41	39	29	30	32	33	34	33	34	36	36		34	40	42		37.9
DOBBINS COLGATE	MAX					68	58	56			72	71	75	74	76	68		61	62	65	69	66			66	68			69				
	MIN					45	43	41			43	41	43	42	44	34		32	31	33	35	38			35	37			37				
DOWNIEVILLE RANGER STA	MAX	74	70	72	71	68	41	41	41		61	69	69	61	63			59	52	54	53	62			57	52	53	63					59.4
	MIN	36	35	35	37	39	34	34	35		31	32	32	33	32			26	25	27	28	28			25	27	27	25					31.0
EAST PARK RESERVOIR	MAX	81	82	81	81	74	58	58	54	58	69	72	76	74	74	74	62	60	58	61	64	69	68	69	65	68	72	72	72	71	70		68.9
	MIN	42	44	43	45	49	39	38	47	35	35	41	41	40	39	42	39	26	29	28	29	30	32	30	31	33	32	31	30	26	27		35.8
FAIRFIELD FIRE STATION	MAX	80	81	80	79	70	58	62	61	69	74	75	71	75	74	74	62	67	67	62	65	69	66	66	64	67	69	69	67	62	61		68.9
	MIN	45	45	45	51	53	49	43	49	42	42	43	43	43	46	53	41	35	33	33	32	35	37	35	35	37	36	34	33	28	30		40.2
FOLSOM DAM	MAX	80	80	80	79	76	59	62	60	70	70	71	72	74	75	71	62	64	61	63	66	67	65	64	64	67	65	66	65	65	64		68.2
	MIN	53	56	53	53	49	47	47	49	44	43	47	51	53	51	49	52	39	38	42	46	44	41	44	41	45	45	44	44	41	35		46.2

See Reference Notes Following Station Index

DAILY TEMPERATURES

Station		Day of Month 1	2	3	4	5	6	7	8	9	10	11	12	13	14	15	16	17	18	19	20	21	22	23	24	25	26	27	28	29	30	31	Average
GEORGETOWN RANGER STA	MAX		76		74	67	45	49			66		68	70	72	68			55	57	62	65			65	65	65		67				
	MIN			50	50	43	36	36			36		43	48	48			31	31	37	42	41			39	38	38		37				
GRASS VALLEY NO. 2	MAX	78	81	77	75	69	46	53	48	61	69	74	68	75	77	70	55	55	59	61	67	69	65	68	67	69	68	73	74	72	67		67.0
	MIN	42	42	42	43	45	40	40	39	35	36	37	39	39	39	39	40	28	29	31	33	34	32	33	33	35	34	34	32	29	30		36.1
HAT CREEK PH NO 1	MAX	75	76	74	71	69	52	50	52	60	62	64	68	69	70	66	57	49	47	50	55	59	59	60	57	57	60	67	64	58	59		61.2
	MIN	30	29	31	36	40	39	36	34	27	27	29	30	28	27	29	31	18	18	22	17	21	20	19	21	21	20	19	15	13	15		25.4
JESS VALLEY	MAX	59	70	69	61	55	46	40	50	50	52	66	62	65	65	59	41	40	49	53	62	55	54	60	58	58	58	60	58	62	59		56.5
	MIN	28	28	28	31	30	30	26	30	22	22	23	25	24	24	24	26	20	19	25	26	25	19	23	22	25	20	26	13	15	26		24.2
LAKEPORT	MAX	77	79	78	74	61	55	55	58	65	68	72	68	71	70	66	58	57	60	60	61	61	62	62	60	61	64	63	62	60	61		64.3
	MIN	39	40	40	43	43	36	35	48	33	34	37	39	38	38	45	37	26	27	27	26	30	31	30	30	32	30	30	29	26	27		34.2
LAKESHORE	MAX	86	81	80	62	55	51	52	62	71	73	80	79	78	73	60	60	60	58	64	66	68	72	64	65	72	73	76	71	72	65		68.3
	MIN	54	45	44	43	45	44	45	47	39	45	45	46	43	40	41	36	27	35	31	29	30	45	32	35	42	45	39	40	40	29		40.0
LAKE SPAULDING	MAX	73	70	68	59	51	43	35	49	51	61			64	64		45	47	55	63	62	58					62		66	64	62		57.8
	MIN	47	35	36	34	31	31	31	28	32	40			37	34		35	20	18	28	29	28					37		27	45	29		32.4
LAKE SPAULDING DAM	MAX																																
	MIN																																
MANZANITA LAKE	MAX	64	68	67	67	57	43	40	37	45	53	55	56	61	61	61	50	38	38	49	57	61	54	53	54	54	58	59	60	60	63		54.8
	MIN	35	34	35	36	31	29	26	29	25	28	35	33	33	32	30	29	22	24	28	27	26	28	26	27	29	29	30	26	27	26		29.2
MARYSVILLE	MAX	78	78	77	78	72	55	58	57	71	73	76	74	76	77	73	60	65	63	65	65	70	68	66	66	69	68	69	67	67	63		68.8
	MIN	44	46	47	50	50	49	48	49	41	44	44	43	45	43	48	50	38	32	35	36	36	34	37	36	36	36	33	35	31	31		40.9
MC CLOUD	MAX	75	78	75	76	53	44	42	41	60	63	66	70	72	74	70	58	49	50	54	61	65	64	63	57	63	67	67	66	66	66		62.5
	MIN	35	34	34	40	39	35	37	37	28	29	32	35	35	30	33	29	18	22	23	22	22	24	23	20	25	29	28	23	22	24		28.9
MINERAL	MAX	65	66	70	70	59	39	39	37	45	50	57	62	63	61	60	51	40	42	48	52	60	55	53	55	55	58	55	55	56	57		54.5
	MIN	37	34	33	36	32	32	30	32	28	29	32	32	32	31	29	31	18	22	26	25	23	26	24	25	23	30	30	25	28	26		28.7
MONTICELLO DAM	MAX	82	84	80	79	75	58	58	59	62	72	74	71	72	75	74	60	65	63	61	66	67	67	69	64	67	70	69	70	71	65		69.0
	MIN	45	46	46	46	48	46	42	49	42	42	42	44	45	45	45	50	36	35	33	33	33	39	39	38	38	37	37	36	34	33		40.8
MOUNT SHASTA WB CITY	MAX	72	68	70	57	47	45	42	50	54	59	63	64	65	61	54	45	45	50	61	64	52	50	56	55	53	54	55	52	55	60		55.9
	MIN	36	36	41	42	37	34	35	31	29	30	38	36	33	33	34	32	24	24	26	26	26	27	26	27	30	28	26	24	21	28		30.7
NEVADA CITY	MAX	69	71	71	69	65	46	51	47	55	62	65	62	65	67	63	55	52	51	54	58	59	55	58	57	59	59	61	61	60	57		59.5
	MIN	35	35	36	37	41	40	39	37	30	31	31	33	34	34	34	36	25	25	25	28	28	28	27	28	29	29	29	26	26	25		31.4
ORLAND	MAX	85	86	82	81	76	62	62	55	63	72	76	80	75	75	73	58	63	66	62	64	70	69	71	64	68	71	75	74	72	63		70.4
	MIN	52	45	46	46	51	50	46	46	46	51	42	42	43	40	43	39	37	39	31	31	34	35	33	33	35	33	33	31	29	30		39.7
OROVILLE	MAX	80	82	80	79	77	58	60	67	68	71	76	71	74	74	73	63	63	60	63	63	67	67	64	65	62	62	69	66	68	61		68.4
	MIN	45	47	49	53	52	49	50	53	40	41	45	44	47	45	47	51	35	36	36	35	39	36	40	36	38	37	37	35	35	32		42.2
PARADISE	MAX	79	81	76	75	70	52	54	54	61	70	71	75	72	71	68	58	57	57	57	60	67	64	64	62	67	66	70	70	68	63		66.0
	MIN	56	52	52	56	46	44	44	45	46	53	54	50	49	49	45	45	39	41	40	43	42	41	40	44	45	43	48	46	44	45		46.2
PLACERVILLE	MAX	73	74	74	72	69	49	52	54	61	64	66	65	68	70	66	60	54	54	56	59	63	58	58	59	62	61	63	63	61	60		62.3
	MIN	40	40	42	44	46	42	38	38	38	35	38	37	39	40	41	37	28	28	31	33	34	31	31	31	33	33	34	31	30	29		35.7
PLACERVILLE IFG	MAX	76	76	75	69	63	51	49	59	65	68	68	69	73	68	60	52	53	58	62	64	61	62	63	67	65	67	68	66	64	64		64.2
	MIN	55	54	55	54	44	39	37	45	49	49	49	50	51	51	46	47	36	38	43	47	46	42	43	45	48	47	49	48	46	47		46.7
PLATINA	MAX	83	82	78	69	56	52	56	60	66	71	71	74	73	70	60	68	61	58	62	65	63	66	67	64	73	74	73	72	71	73		67.7
	MIN	40	39	40	40	41	36	41	34	37	34	40	38	36	35	37	38	25	27	26	24	26	28	27	27	34	31	30	28	25	26		33.0
PORTOLA	MAX	66	70	72	70	62	60	42	51	52	52	54	62	62	62	63	53	43	54	51	56	58	57	60	61	59	55	54	54	55	56		57.5
	MIN	28	25	26	29	34	32	31	28	23	26	24	26	26	24	24	31	14	16	16	18	20	16	16	17	20	18	21	14	15	13		22.4
QUINCY	MAX	73	73	72	72	70	40	51	48	57	58	62	66	68	67	67	53	53	53	50	53	59	57	59	58	59	60	60	60	58	57		59.8
	MIN	24	25	32	32	33	32	35	35	32	28	27	30	32	32	34	24	17	18	21	18	21	18	18	18	20	17	17	15	13	14		24.4
RED BLUFF WB AIRPORT	MAX	86	80	76	75	62	56	56	64	72	76	81	77	73	70	60	62	62	62	63	68	68	72	66	68	74	75	76	72	62	62		69.2
	MIN	50	47	47	47	50	49	48	46	42	45	48	43	44	43	45	42	36	36	32	32	33	36	33	34	37	33	38	31	29	32		40.3
REDDING FIRE STA NO 2	MAX	86	81	82	73	63	56	55	64	74	78	82	82	76	72	61	60	61	61	67	71	73	72	65	69	78	77	71	75	74	66		70.8
	MIN	56	58	54	51	48	46	48	50	48	48	58	45	45	45	47	50	39	37	36	32	34	41	36	39	48	38	46	43	48	34		44.9
ROCKLIN	MAX	81	81	81	81	78	60	63	60	71	69	70	72	71	73	70	59	62	61	62	63	67	64	65	63	65	65	64	65	62	64		67.7
	MIN	42	45	43	50	50	48	46	46	36	36	43	41	43	45	48	53	29	30	32	32	33	32	31	32	33	35	32	32	31	28		38.6
SACRAMENTO WB AIRPORT	MAX	81	80	79	78	61	64	60	70	70	70	71	73	74	70	61	65	62	62	64	67	65	65	63	64	63	68	63	63	61	60		67.2
	MIN	44	47	45	50	51	49	47	51	44	41	43	42	45	45	48	46	38	33	34	37	34	36	36	33	35	36	32	31	32	33		40.6
SACRAMENTO WB CITY	MAX	83	83	82	76	62	66	60	72	70	72	74	74	74	72	61	64	62	63	64	68	66	66	64	66	66	67	67	65	63	63		68.5
	MIN	51	50	51	56	52	52	50	52	46	46	46	48	48	49	51	46	40	38	39	37	40	40	39	39	44	40	38	37	32	35		44.4
SHASTA DAM	MAX	79	81	80	77	65	60	52	52	59	68	71	74	75	78	73	61	60	56	58	60	61	64	66	60	62	69	68	69	68	69		66.5
	MIN	64	58	59	53	46	45	44	44	49	51	57	57	56	55	50	46	40	39	43	42	42	44	44	44	45	54	55	54	53	45		49.3
SIERRA CITY	MAX	73	75	74	73	63	35	46	40	52	57	53	67	66	70	67	59	51	49	58	62	65	61	63	62	61	66	65	67	67	68		61.2
	MIN	44	40	40	34	32	30	31	28	31	36	35	38	35	37	32	37	25	30	33	33	31	34	27	29	32	38	39	34	39	31		33.8
SIERRAVILLE RANGER STA	MAX	67	68	68	69	62	62	42	46	52	55		60	63	63		62	45	43	44	49	53	59	56	57	61	57	56	57	54	55		56.6
	MIN	27	26	28	35	38	32	33	29	24	23		26	25	24		25	18	15	19	19	21	17	12	18	19	19	17	13	14	14		22.5
SODA SPRINGS 1 E	MAX	60	64	64	53	41	33	31	42	44	50	52	56	54	58	41	34	37	50	55	60	52	48	53	56	53	49	51	55	52	52		50.0
	MIN	32	32	34	32	28	26	21	21	21	23	27	28	28	28	29	14	17	17	23	25	25	24	24	25	25	28	25	26	25	25		25.3
STONY GORGE RESERVOIR	MAX	85	84	80	78	73	59	55	61	72	75	80	80	77	75	64	63	60	63	64	70	69	71	66	68	74	73	74	73	70	65		70.7
	MIN	44	45	45	44	49	41	37	48	36	37	42	42	41	42	41	41	27	29	30	26	30	35	31	34	36	35	34	32	29	26		37.0
STRAWBERRY VALLEY	MAX	75		71	63	57	45	43	53	59	68	70	69	70	66	55	50	52	55	60	62	60	65	62	63	69	68	69	66	67	60		61.8
	MIN	48		40	41	33	35	36	36	34	38	42	40	40	36	36	36	26	29	28	30	30	32	29	31	34	36	38	33	38	29		35.0
TWIN LAKES	MAX	58	57	57	56	50	42	31	30	44	43	49	53	56	54	53	48	31	38	47	59	59	50	48	50	52	54	50	48	53	50		49.0
	MIN	27	38	32	31	36	30	26	21	26	26	28	32	27	32	28	26	9	9	22	26	27	26	24	23	23	30	26	24	22	30		26.2
VACAVILLE	MAX	80	81	80	71	64	62	59	67	72	75	72	74	73	74	64	72	63	62	64	68	68	69	63	66	69	68	67	69	59	62		68.6
	MIN	43	42	42	50	50	46	44	45	39	49	39	40	40	41	42	45	34	30	30	33	31	33	33	31	33	35	32	30	25	29		37.9
VOLTA POWER HOUSE	MAX	80	80	76	74	65	56	48	61	68	72	76	73	73	72	69	57	57	55	63	69	66	68	64	66	72	71	72	72	73	67		67.8
	MIN	54	50	49	47	42	40	41	44	42	44	51	47	47	47	42	39	32	34	36	36	36	43	36	38	43	45	44	41	42	37		42.3
WHISKEYTOWN RES	MAX	85	84	78	79	67	58	50	50	60	70	78	77	78	77	72	59	56	57	55	64	69	65	68	61	66	68		73	70	73		67.8
	MIN	55	52	54	48	45	43	43	44	44	48	53	51	52	51	45	45	35	40	38	36	38	44	37	40	46	47		45	45	39		44.9
WILLIAMS	MAX	80	83	80	80	79	61	62	58	63	72	76	74	75	75	73	59	64	64	62	64	61	68	67	63	60	70	70	71	71	62		68.9
	MIN	47	47	47	47	47	48	44	46	41	44	42	42	42	43	44	47	36	35	32	33	33	37	34	35	36	35	35	32	27	31		39.6

See Reference Notes Following Station Index

Station		Day of Month 1	2	3	4	5	6	7	8	9	10	11	12	13	14	15	16	17	18	19	20	21	22	23	24	25	26	27	28	29	30	31	Average
WILLOWS	MAX	85	86	82	80	76	60	62	57	64	73	76	76	76	76	73	59	63	62	62	64	70	70	68	65	68	70	74	73	73	63		70.2
	MIN	45	45	44	47	51	49	46	47	45	42	42	42	43	40	44	43	37	37	30	32	35	34	33	33	35	33	34	31	30	29		39.3
WILLOWS 1 SSE	MAX	84	80	76	77	75	63	58	63	72	76	75	76	76	73	69	62	60	61	64	69	69	66	65	68	70	73	71	71	68	62		69.7
	MIN	47	45	45	48	51	50	49	49	43	44	43	43	43	42	45	44	37	37	32	35	40	34	33	32	35	34	34	32	30	29		40.2
WINTERS	MAX	81	82	81	82	79	58	58	58	65	73	76	73	76	76	74	62	67	64	62	67	69	69	69	65	68	70	69	69	71	63		69.9
	MIN	44	44	46	48	52	47	42	45	42	43	41	42	42	43	43	48	37	34	33	33	35	35	34	35	36	34	32	31	28	30		39.3
WOODLAND 1 NNW	MAX	79	80	79	79	78	56	58	59	66	71	73	71	74	74	72	60	65	62	62	65	67	67	64	64	66	66	67	65	68	59		67.9
	MIN	46	45	47	50	52	49	46	46	44	46	41	43	44	42	46	49	39	33	34	34	34	35	34	34	35	35	32	32	30	29		40.2
* * *																																	
NORTHEAST INTERIOR BASINS 03																																	
BOCA	MAX	63	63	71	70	63	46	40	42	50		53	59	61	61	62	47	45	41	46	52	59	59	51	61	63	55	52	54	55	53		55.1
	MIN	21	23	25	25	26	31	29	25	22	21	22	24	23	22	24	26	12	10	15	16	18	15	15	13	15	13	13	M	10	7		19.0
BODIE	MAX	45	60	64	64	59	43	38	33	35	53	51	57	59	58	56	50	36	32	48	53	56	49	54	56	57	56	54	50	51	51		50.9
	MIN	16	15	16	17	31	27	9	23	6	8	11	15	13	11	17	21	9	-2	7	9	10	13	M	6	6	3	4	M	-1	0		10.7
BRIDGEPORT	MAX	62	67	72	68	57	46	46	47	50	56	59	60	58	63	55	47	43	50	61	64	56	51	50	64	59	52	52	55	55	54		56.0
	MIN	12	12	13	17	32	32	17	27	9	10	11	13	11	10	17	24	0	-1	8	8	15	4	1	3	6	2	2	-2	-3	0		10.3
CEDARVILLE	MAX	66	65	65	66	63	46	48	43		52	52	60	61	60	58	56	38	42	40	42	50	54	50	52	52	55	53	50	48	52		53.1
	MIN	30	30	30	41	35	35	32	29		25	27	28	28	29	27	29	21	19	21	19	20	22	20	23	23	20	17	16	10	13		24.8
DONNER MEMORIAL ST PK	MAX	62	64	68	71	64	39	38	40	48	49	53	58	61	59	60	47	43	41	47	55	59	58	51	60	60	54	52	53	55	53		54.1
	MIN	22	26	28	29	34	31	29	25	26	24	24	27	24	24	26	29	14	13	19	18	22	17	14	12	13	16	15	11	10	11		21.1
DOYLE 5 SSE	MAX	64	65	64	65	59	48	50	53	55	53	58	59	58	58	59	51	47	45	46	47	53	50	51	51	51	50	50					54.1
	MIN	28	32	30	39	42	35	35	28	26	25	27	29	29	25	29	29	19	18	20	18	23	19	21	20	22	20	19					26.2
FLEMING FISH AND GAME	MAX	66	65	65	66	58	49	46	54	55	55	59	59	60	58	60	49	43	40	44	47	52	51	49	51	51	50	49	47	46	47		53.0
	MIN	27	27	28	31	37	36	31	29	25	23	24	26	26	23	24	33	17	15	15	16	17	17	16	18	18	15	15	12	10	11		22.1
FORT BIDWELL	MAX	69	69	68	58	58	52	46	56	57	56	64	61	65	62	61	48	45	43	45	59	58	54	53	55	58	57	55	54	50	56		56.4
	MIN	28	27	30	32	34	33	33	29	23	23	24	27	25	24	25	29	25	18	22	18	18	20	23	23	22	19	17	14	12	13		23.7
MONO LAKE	MAX	66	65	67	68	56	49	50	47	50	55	60	61	63	62	55	50	47	50	52	57	50	53	48	48	49	50	53	47	53	52		54.4
	MIN	30	28	29	31	43	35	25	25	23	24	25	27	25	26	29	31	16	16	22	22	25	22	20	20	21	18	20	18	17	18		24.4
SQUAW VALLEY	MAX	62	62	70	70	60	41	37	35	45	46	53	56	60	58	60	47	40	40	52	59	56	50	52	58	58	55	52	53	55	55		53.2
	MIN	26	25	27	31	40	29	28	24	19	19	23	23	24	24	25	30	14	14	16	21	19	17	19	18	20	18	17	13	12	14		21.6
SUSANVILLE AIRPORT	MAX	56	65	65	67	44	50	46	52	52	55	61	63	62	62	61	47	47	42	44	50	54	53	52	51	51	53	52	50	47	48		53.4
	MIN	27	28	27	35	32	33	31	32	24	24	26	27	26	25	28	33	15	17	10	16	17	22	18	18	22	20	20	14	12	13		23.1
TAHOE CITY	MAX	55	56	53	55	59	46	41	38	41	43	49	53	51	54	49	46	40	37	44	42	47	47	47	45	48	50	48	48	44	51		47.6
	MIN	30	30	31	34	39	31	29	28	27	27	29	29	30	28	30	32	18	20	23	27	28	26	23	26	26	25	25	22	22	23		27.3
TAHOE VALLEY FAA AP	MAX	58	59	61	60	53	35	36	42	45	48	54	54	53	52	48	40	38	44	50	50	51	47	51	51	48	47	50	46	51	49		49.0
	MIN	24	24	26	29	33	31	24	26	21	20	24	25	24	23	26	33	13	13	20	20	24	20	16	18	20	18	16	12	13	14		21.7
TERMO	MAX	67	68	69	60	53	45	39	49	50	55	63	65	62	60	56	45	40	42	44	54	56	51	58	60	57	54	54	52	53	52		54.4
	MIN	22	24	20	18	32	32	23	28	19	20	20	20	18	20	18	29	14	17	17	12	11	11	16	12	13	13	19	M	11	18		18.4
TRUCKEE RANGER STATION	MAX	62	63	67	68	60	41	37	37	47	49	51	56	60	57	59	45	41	40	46	53	56	53	50	58	57	52	50	51	50	49		52.2
	MIN	25	25	26	29	38	32	29	26	20	20	23	26	24	24	25	27	13	12	18	19	23	18	11	14	20	16	17	12	13	12		21.2
WOODFORDS	MAX	63	65	66	65	55	43	45	46	49	50	57	58	57	57	52	48	44	41	48	52	57	59	58	58	52	48	47	48	47	46		52.7
	MIN	35	35	41	42	38	33	29	30	27	28	30	33	36	29	37	31	17	19	25	30	36	27	35	35	33	30	27	24	23	22		30.6
* * *																																	
CENTRAL COAST DRAINAGE 04																																	
AVILA BEACH	MAX	90	73	70	71	62	62	62	63	71	73	93	84	79	69	69	73	80	83	80	75	81	80	85	87	86	89	96	83	90	77		77.9
	MIN	49	49	52	51	54	53	48	52	50	60	55	55	54	59	58	53	49	44	42	47	40	41	40	40	40	43	42	52	39	41		48.4
BEN LOMOND NO 3	MAX	84	83	82	68	60	62	57	66	73	75	80	79	75	70	60	63	64	67	73	75	68	69	73	64	75	73	79	76	70	71		71.1
	MIN	45	44	42	42	50	49	53	55	44	42	40	45	45	48	53	49	33	31	33	36	35	35	35	36	39	39	37	35	34	33		41.2
BERKELEY	MAX	79	72	69	65	62	60	60	68	71	71	73	75	75	65	62	62	63	65	68	68	63	63	67	68	67	70	70	71	65	65		67.4
	MIN	56	52	50	51	52	51	51	56	51	51	53	54	54	55	55	52	42	46	49	49	47	49	48	48	50	50	49	49	46	47		50.4
BURLINGAME	MAX	75	75	71	67	62	60	60	70	70	69	71	71	72	70	62	60	62	62	62	65	65	67	67	65	74	67	68	70	65	63		66.9
	MIN	39	40	36	42	53	38	37	49	46	45	46	49	48	53	53	52	41	43	39	40	45	44	40	41	45	42	40	42	39	38		43.5
CARMEL VALLEY	MAX	89	85	80	74	58	66	61	66	78	81	85	79	83	70	60	61	67	69	80	80	69	72	76	75	78	78	86	82	75	76		74.6
	MIN	51	45	48	41	44	45	40	39	41	44	46	51	50	50	53	50	36	34	39	45	36	38	40	43	43	45	43	43	40	40		43.4
CROCKETT	MAX	78	79	77	65	71	59	60	62	67	68	72	68	71	72	70	69	69	65	59	62	65	63	65	61	65	66	62	60	56	57		66.1
	MIN	49	48	51	52	52	48	46	52	45	43	47	49	47	51	50	51	38	37	44	47	41	43	42	44	41	43	42	40	37	42		45.4
FORT ORD	MAX	84	74	66	60	56	60	61	65	71	74	80	73	74	63	60	60	63	65	76	76	61	63	66	69	73	76	77	75	70	69		68.7
	MIN	48	46	48	49	51	45	48	49	42	44	45	47	50	53	54	46	38	35	39	41	37	36	38	39	39	38	39	39	36	34		43.1
GILROY	MAX	81	84	82	80	74	55	63	62	68	71	73	77	76	75	71	61	63	63	68	69	70	65	67	69	70	70	70	71	69	70		70.2
	MIN	42	42	42	44	45	47	42	42	41	39	40	40	40	45	50	53	34	30	33	33	33	33	32	33	33	33	31	30	29	28		38.0
HALF MOON BAY	MAX	80	63	66	62	60	63	63	66	74	75	74	73	74	65	64	60	64	68	70	71	68	67	70	69	70	70	68	69	69	72		68.2
	MIN	46	44	46	48	46	45	50	48	42	47	45	51	47	50	50	46	48	45	47	40	43	42	44	46	42	43	45	46	44	39		45.5
HOLLISTER 1 SW	MAX	85	85	84	78	66	60	63	68	70	74	80	80	76	75	60	63	64	67	70	72	66	68	71	71	74	74	74	72	71	72		71.8
	MIN	39	38	38	43	48	45	41	53	38	35	36	40	40	41	54	53	29	27	30	27	30	29	27	28	28	28	26	28	27	26		35.7
KING CITY	MAX	86	85	84	77	66	60	61	67	74	77	79	81	79	75	64	63	67	70	76	71	71	69	74	75	76	74	77	77	75	74		73.5
	MIN	40	41	39	42	44	49	44	47	41	38	39	42	43	46	55	52	34	27	30	31	32	36	30	30	32	30	29	28	29	28		37.6
LIVERMORE COUNTY F D	MAX	82	84	84	78	70	63	61	70	73	75	73	76	75	69	64	63	65	64	65	68	68	70	66	67	72	68	72	70	65	60		70.0
	MIN	40	39	41	44	50	44	41	51	50	39	37	40	39	53	53	50	37	37	31	30	31	32	30	31	33	31	29	29	27	25		38.1
LOS GATOS	MAX	82	78	78	77	65	63	60	68	72	73	75	75	75	70	63	64	63	66	67	68	66	68	66	67	69	68	70	64	67	66		69.1
	MIN	44	43	45	47	52	47	42	52	42	40	40	44	45	41	53	51	37	32	33	34	36	35	35	34	37	35	34	32	36	31		40.3
MARTINEZ FIRE STATION	MAX	77	77	75	73	70	58	60	64	67	69	72	70	71	70	69	63	62	63	59	60	64	63	62	61	64	66	65	64	61	57		65.9
	MIN	47	46	45	42	53	46	45	49	42	42	42	44	44	46	51	53	35	35	36	37	36	40	37	37	38	36	35	36	32	34		41.4
MONTEREY	MAX	85	74	69	60	55	63	63	64	72	76	83	76	75	66	59	61	65	68	77	77	64	64	67	68	74	76	78	80	70	69		69.9
	MIN	48	50	47	47	50	49	46	51	50	52	54	59	55	57	55	52	42	43	44	51	46	46	45	48	46	46	51	46	46	47		49.0

See Reference Notes Following Station Index

Station		Day of Month 1	2	3	4	5	6	7	8	9	10	11	12	13	14	15	16	17	18	19	20	21	22	23	24	25	26	27	28	29	30	31	Average
MONTEREY NALF	MAX	78	65	61	63	56	61	65	67	71	72	77	73	72	64	60	59	64	65	78	76	61	60	63	67	71	74	76	72	65	68		67.5
	MIN	54	49	46	47	28	49	48	50	46	51	51	55	52	56	54	53	40	40	45	44	40	45	44	45	42	42	41	43	42	38		46.0
MORRO BAY FIRE DEPT	MAX	75	78	66	64	65	65	61	63	67	71	71	85	73	72	68	65	63	69	73	80	75	65	71	71	69	77	73	81	80	74		71.0
	MIN	53	52	52	50	52	52	49	52	50	49	60	42	58	57	58	50	47	50	52	56	44	45	42	47	45	51	50	57	51	42		50.5
MOUNT DIABLO N GATE	MAX	79	81	80	80	74	51	55	56	58	66	70	72	73	72	74	60	59	60	63	65	68	65	66	67	68	59	71	68	65	69		67.1
	MIN	57	59	59	58	46	44	43	43	44	46	54	55	58	47	48	45	42	41	45	48	45	48	48	48	50	51	51	48	51	48		49.0
MOUNT HAMILTON	MAX	78	72	74	67	57	45	42	46	57	62	66	63	68	65	55	46	48	57	63	67	58	58	64	66	65	67	68	62	67	61		61.1
	MIN	56	58	57	53	39	37	35	37	40	48	49	53	54	50	41	32	32	36	45	53	47	46	46	51	49	52	49	48	48	47		46.3
NACIMIENTO DAM	MAX	85	87	87	85	82	61	58	59	66	69	73	80	80	76	75	66	66	66	69	75	75	72	71	74	73	74	73	77	76	72		73.4
	MIN	41	41	43	41	42	49	41	41	40	43	42	44	45	47	52	48	35	30	31	32	33	33	32	31	31	30	30	29	28	28		37.8
NEWARK	MAX	78	78	75	69	69	56	66	60	65	69	70	69	71	71	68	60	63	63	63	66	65	62	64	63	63	67	65	68				66.7
	MIN	54	52	54	53	54	50	49	56	49	47	47	49	50	52	57	54	40	39	41	41	44	40	41	42	44	43	41	40				47.3
OAKLAND WB AIRPORT	MAX	72	68	63	63	62	61	60	67	65	66	70	65	67	63	61	60	64	63	61	61	59	62	63	61	62	62	62	63	61	58		63.2
	MIN	49	49	52	52	53	52	51	56	47	48	49	48	48	52	54	48	42	42	46	45	42	46	41	46	43	44	41	42	40	40		46.9
PALO ALTO CITY HALL	MAX	79	80	73	70	70	56	59	59	64	71	74	73	74	74	67	63	62	64	65	64	67	64	66	64	69	72	67	72	69	64		67.8
	MIN	45	45	46	48	50	46	46	53	42	41	44	40	40	47	52	50	36	33	35	36	35	39	35	35	37	35	34	34	33	31		40.8
PASO RÜBLES	MAX	87	88	87	80	72	60	62	64	64	73		83	75	77	65	67	66	72	74	78	75	72	76	75	73	70	76	73	74	74		73.5
	MIN	33	34	35	35	47	47	35	34	32	35		36	40	45	55	50	32	26	28	29	26	28	25	23	24	25	23	22	22	22		32.7
PASO RÜBLES FAA AP	MAX	87	87	83	79	63	56	61	68	68	70	80	81	76	74	64	65	64	69	74	75	70	70	72	74	74	72	78	74	72	74		72.5
	MIN	38	38	39	37	47	44	39	45	36	41	38	41	41	45	53	47	34	28	40	31	28	28	28	26	28	26	27	25	23	26		35.6
PINNACLES NAT MONUMENT	MAX	89	89	87	82	67	56	55	66	75	79	82	81	81	75	69	63	67	70	75	77	74	75	76	76	77	79	82	80	75	74		75.1
	MIN	42	42	42	41	41	44	44	49	41	40	39	41	42	44	51	49	34	28	30	34	33	29	31	32	34	32	32	32	30	31		37.8
PISMO BEACH	MAX	72	66	62	63	64	63	62	63	71	75	79	75	75	69	67	66	69	75	68	71	65	75	71	70	72	74	87	70	64	62		69.5
	MIN	49	47	49	48	55	53	50	59	47	57	55	56	56	57	57	52	47	44	43	48	41	41	44	46	45	47	46	45	44	46		49.1
POINT PIEDRAS BLANCAS	MAX	70	60	58	61	60	60	61	63	72	68	74	71	72	63	65	62	66	68	76	74	64	64	65	64	68	67	74	77	66	67		66.7
	MIN	53	50	52	50	53	50	52	51	51	52	59	57	58	58	56	52	51	52	54	56	50	49	47	49	50	52	53	55	52	50		52.5
PORT CHICAGO NAVAL DEP	MAX	80	78	79	77	65	62	63	67	71	73	70	72	73	70	65	63	64	59	64	65	65	65	62	65	68	66	66	66	60	58		67.4
	MIN	42	40	41	41	51	44	40	49	38	38	38	40	40	42	49	50	29	32	39	32	33	32	32	32	33	33	29	29	27	30		37.5
PRIEST VALLEY	MAX	80	84	82	80	67	50	51	59	66	70	72	76	75	74	65	61	62	62	67	69	69	65	70	69	67	73	70	73	73	68		69.0
	MIN	33	34	34	34	34	46	41	39	34	25	33	36	35	37	44	46	36	22	24	27	26	22	22	22	24	22	22	21	20	21		30.5
REDWOOD CITY	MAX	80	75	71	72	63	64	60	65	72	75	75	74	76	70	67	67	64	65	67	69	67	66	67	67	72	70	73	71	67	64		69.2
	MIN	42	43	43	45	50	45	42	50	42	40	40	43	42	47	51	48	35	35	34	34	36	38	35	35	36	35	33	33	32	31		39.8
RICHMOND	MAX	79	80	77	72	63	61	66	64	70	73	74	72	74	77	66	66	64	63	60	64	66	68	63	63	65	67	69	71	70	63		68.3
	MIN	50	49	53	54	52	49	48	54	52	46	48	49	48	53	54	50	40	38	47	48	42	45	42	43	45	44	44	44	40	41		47.1
SAINT MARYS COLLEGE	MAX	75	74	73	67	61	59	60	64	65	68	66	68	68	68	59	60	59	56	59	61	61	61	58	60	64	63	63	64	58	55		63.2
	MIN	41	41	40	45	48	45	41	40	40	38	39	39	41	42	51	43	31	31	32	33	31	33	32	32	33	33	32	34	29	28		37.3
SALINAS 2 E	MAX	86	78	79	67	59	65	62	68	76	78	84	78	78	67	62	64	66	72	77	81	65	68	74	76	77	78	82	78	72	77		73.1
	MIN	49	45	45	47	48	48	44	44	39	40	45	49	48	48	52	52	34	35	39	44	35	35	39	42	39	39	42	40	39	35		42.7
SALINAS FAA AP	MAX	88	79	78	64	59	62	60	66	76	77	82	77	77	66	60	61	66	68	76	78	64	68	72	73	74	77	77	76	73	73		71.6
	MIN	50	47	46	49	50	49	46	47	41	43	48	51	50	50	55	45	36	38	42	45	37	37	42	45	43	45	44	43	41	38		44.8
SAN ANTONIO MISSION	MAX	85	87	86			68	57	63	73	75	78		78	75	73	63	65	66		74	73	72	73		73	74	79	78	75	71		73.4
	MIN	38	39	38			36	42	48	37	38	38		41	46	48	43	32	25		30	31	27	30		29	29	27	28	27	25		34.9
S F RICHMOND SUNSET	MAX	81	67	66	56	59	62	61	68	67	69	73	75	73	65	59	59	63	62	67	68	62	63	64	66	69	70	70	68	65	65		66.1
	MIN	51	50	49	52	53	47	47	55	48	48	50	54	53	53	55	52	43	42	46	48	42	47	44	47	48	46	50	49	43	43		48.5
SAN FRANCISCO WB AP	MAX	77	68	66	65	60	60	61	66	70	71	71	72	73	65	62	61	62	61	64	65	62	65	64	65	68	66	68	67	64	62		65.7
	MIN	51	53	49	49	51	49	50	53	46	45	47	50	50	55	56	49	40	45	40	40	43	45	43	42	45	43	42	42	40	39		46.4
S F FEDERAL BUILDING	MAX	78	69	69	62	60	60	60	66	70	73	71	73	71	63	59	62	62	61	66	64	64	67	63	64	70	71	70	66	65	61		66.0
	MIN	58	53	51	52	53	52	52	56	53	54	57	57	56	56	56	53	48	50	51	53	50	49	50	52	52	53	51	53	48	50		52.6
SAN GREGORIO 2 SE	MAX	78	63	69	69	57	63	59	63	70	72	75	75	76	65	62	58	60	64	71	72	63	62	65	69	71	71	74	72	65	69		67.4
	MIN	43	40	46	44	48	44	44	50	45	42	43	49	46	50	54	47	36	38	40	41	37	44	36	39	48	39	38	41	35	33		42.7
SAN JOSE	MAX	79	76	72	73	67	63	61	66	69	70	72	72	72	70	63	61	62	63	64	65	63	63	63	64	65	65	65	65	64	63		66.7
	MIN	47	47	52	51	52	50	45	54	44	42	42	46	47	50	55	53	39	36	37	36	39	40	37	37	39	37	36	35	35	34		43.1
SAN LUIS OBISPO POLY	MAX	88	90	81	78	74	62	59	62	68	69	71	85	81	79	71	64	63	66	75	80	78	72	74	80	79	75	83	83	79	80		75.0
	MIN	50	45	45	47	48	49	44	47	47	54	57	52	52	55	55	49	46	48	47	51	38	39	44	39	41	45	45	54	40	39		47.1
SAN MATEO	MAX	82	76	71	69	61	63	61	67	75	76	77	77	77	67	64	62	64	65	69	66	66	68	70	70	72	71	74	72	68			69.7
	MIN	48	46	45	45	51	45	45	52	43	43	43	47	44	55	52	49	38	39	37	37	42	41	42	37	41	39	37	38	36			43.3
SANTA CLARA UNIVERSITY	MAX	80	76	72	64	62	64	61	66	71	73	72	73	70	61	63	63	63	63	65	66	63	63	64	65	66	66	66	65	64	62		67.0
	MIN	48	48	50	51	51	50	46	55	46	43	43	47	48	50	55	52	40	37	37	38	40	41	39	39	41	39	37	37	37	35		44.0
SANTA CRUZ	MAX	86	78	75	60	65	64	61	66	76	75	82	76	75	64	64	65	65	69	77	76	71	68	70	72	76	73	77	76	72	74		71.6
	MIN	44	43	45	48	45	49	43	50	46	43	44	47	46	50	46	53	38	33	35	39	37	39	36	35	38	38	36	38	34	34		41.7
UPR SAN LEANDRO FILTER	MAX	77	77	73	68	65	54	62	58	66	69	70	69	71	73	69	61	60	62	60	62	64	62	65	62	64	68	65	67	67	61		65.7
	MIN	52	52	47	47	49	48	46	48	47	46	46	50	49	49	51	51	40	41	46	46	41	42	43	43	45	46	44	43	43	41		46.1
WALNUT CREEK 2 ESE	MAX	81	79	78	79	66	66	62	71	72	74	72	79	74	73	70	68	64	62	66	67	68	68	64	66	70	69	71	67	64	61		69.6
	MIN	41	42	42	47	52	48	44	49	37	36	38	41	40	45	51	49	30	30	31	30	32	33	31	32	34	32	31	29	28	30		37.8
WATSONVILLE WATERWORKS	MAX	83	86	76	73	62	55	63	62	68	74	72	80	75	79	65	64	63	65	69	73	75	64	67	72	74	73	74	76	76	72		71.0
	MIN	46	45	48	48	49	48	44	49	43	43	43	45	47	50	45	54	38	35	39	39	38	38	37	39	38	38	37	31	34	33		42.0
* * *																																	
SAN JOAQUIN DRAINAGE 05																																	
ANTIOCH FIBREBOARD ML	MAX	74	80	78	78	72	59	62	59	67	73	75	69	73	73	70	63	64	67	60	64	68	64	65	63	65	68	65	67	65	58		67.6
	MIN	46	46	52	49	52	47	45	48	44	41	41	46	43	46	46	54	39	37	37	37	36	37	35	37	37	36	32	34	30	33		41.4
ANTIOCH PUMPING PL 3	MAX	79	80	80	79	77	55	61	59	67	70	73	70	73	73	71	67	65	64	60	65	66	65	65	62	64	67	65	68	65	57		67.7
	MIN	44	43	47	47	48	47	44	46	42	43	39	41	41	43	46	49	34	33	34	33	34	34	32	33	35	32	30	32	28	29		38.8
ASH MOUNTAIN	MAX	82	85	84	84	83	74	56	62	70	67	70	74	75	80	74	70	61	59	63	69	69	68	70	70	68	66	67	51	53	72		69.9
	MIN	53	52	53	53	55	49	41	43	47	44	46	52	52	48	51	51	39	37	39	43	44	44	42	41	43	40	41	26	27	38		44.5
AUBERRY 1 NNE	MAX																																
	MIN																																

See Reference Notes Following Station Index

DAILY TEMPERATURES

Station		Day of Month 1	2	3	4	5	6	7	8	9	10	11	12	13	14	15	16	17	18	19	20	21	22	23	24	25	26	27	28	29	30	31	Average
BAKERSFIELD WB AIRPORT	MAX	83	84	83	88	77	64	67	74	61	67	77	79	75	75	65	65	62	69	74	70	70	68	71	67	65	66	68	66	68	74		71.4
	MIN	52	54	51	50	51	52	49	51	48	50	49	51	51	51	58	49	42	36	38	38	41	41	39	38	38	39	39	37	35	38		45.2
BALCH POWER HOUSE	MAX	74	75	73	74	70	62	57	59	61	61	64	65	66	65	64	61	59	55	58	59	59	59	60	59	59	60	60	60	61	61		62.7
	MIN	53	53	53	53	51	48	45	46	45	45	47	48	50	48	50	50	41	39	40	44	43	40	42	42	42	44	44	43	41	42		45.7
BLACKWELLS CORNER 2WNW	MAX	79	80	78	86	75	65	60	67	67	64	71	74	73	70	65	66	62	63	62	62	64	62	63	63	63	63	63	64	65	70		67.6
	MIN	45	49	48	51	44	51	40	43	42	44	44	43	49	50	49	45	35	33	35	37	38	37	35	34	35	35	35	33	32	36		40.9
BUTTONWILLOW	MAX	80	81	84	82	85	77	60	65	70	63	64	74	76	76	74	66	68	63	66	69	65	69	66	68	67	64	66	65	65	65		70.1
	MIN	38	40	42	41	42	47	39	43	44	47	40	43	43	43	48	52	39	28	29	30	30	29	29	28	28	27	28	25	25	25		36.4
CALAVERAS BIG TREES	MAX	69	62	70	69	61	46	35	39	52	58	62	63	64	65	68	50	48	50	53	59	62	57	58	62	62	62	65	65	65	63		58.8
	MIN	36	37	35	37	40	32	29	30	27	29	31	32	34	35	34	38	20	22	27	31	32	28	28	29	30	32	30	28	30	26		31.0
CAMP PARDEE	MAX	77	80	79	78	78	53	55	58	67	66	67	68	73	74	69	58	57	59	62	63	63	62	62	64	67	64	63	64	61	60		65.7
	MIN	51	53	51	52	52	47	44	42	46	45	47	47	50	49	50	53	36	37	42	41	42	42	43	42	42	41	41	39	40	38		44.8
CATHEYS VY BELL RUN RH	MAX	79	78	79	79	80	54	50	60	67	68	65	73	71	73	72	63	61	56	63	66	66	61	63	66	65	63	63	63	64	64		66.5
	MIN	43	43	43	43	47	40	35	47	38	35	40	41	41	42	43	46	31	30	33	37	37	33	33	33	35	34	34	33	30	32		37.7
CHERRY VALLEY DAM	MAX	71		71	69	68	52	37	42	53	61			68	68	67	55	50	54	57	63	66	59	59	64	64				68	64		60.4
	MIN	39		40	39	41	33	30	31	30	33			34	36	36	36	22	28	32	35	35	32	31	32	35				31	30		33.4
COALINGA	MAX	84	83	82	87	75	62	60	68	70	69	76	75	81	74	67	66	61	67	69	67	65	63	69	68	66	63	59	67	69	68		70.0
	MIN	54	45	46	46	48	44	44	43	41	39	42	45	51	46	42	42	33	32	31	34	35	33	33	33	34	32	31	31	32	34		39.2
CORCORAN IRRIG DIST	MAX	82	82	82	85	77	65	65	72	66	67	74	75	76	75	67	68	61	65	69	65	67	65	67	64	63	62	61	64	64	71		69.5
	MIN	38	38	38	38	39	39	39	39	38	39	39	40	39	39	38	39	38	28	28	28	29	29	28	28	28	28	26	27	26	27		33.9
DENAIR 3 NNE	MAX	77	79	79	78	68	59	61	68	68	69	71	70	71	70	62	65	60	64	64	64	62	65	64	63	65	62	62	62	62	60		66.5
	MIN	37	39	39	42	49	49	45	46	43	36	36	38	39	41	48	49	37	28	28	28	44	28	30	30	32	29	32	30	28	26		36.9
DUDLEYS	MAX	75	76	75	73	57	45	42	59	62	69	67	71	74	70	53	50	55	58		66					67			67				63.4
	MIN	33	33	33	34	34	36	29	32	28	27	29	31	31	32	34	39	20	21	24	26	26	24	24	24	26	26	24	23	21	20		28.1
ELECTRA POWER HOUSE	MAX	81	82	80	75	69	53	59	68	69	69	73	75	77	73	68	59	60	65	67	69	65	65	67	69	66	68	68	66	65	65		68.5
	MIN	43	44	44	47	52	47	42	43	37	37	39	41	42	43	45	53	32	36	34	33	36	33	37	34	34	34	33	32	33	30		39.0
FIVE POINTS 5 SSW	MAX	80		81	82	78	58	61	69		69	72	72	74	73	66	65	66	65	66	66	65	65	68	68	63	64		63				68.8
	MIN	44		44	44	49	50	41	43		39	40	43	44	44	50	46	42	29	31	33	31	34	32	31	34	29		29				39.0
FRESNO WB AIRPORT	MAX	81	82	80	82	71	56	63	69	67	67	74	75	75	73	64	66	57	63	69	68	64	65	68	66	63	63	63	63	65	68		68.3
	MIN	44	43	44	44	48	43	42	46	41	38	41	41	42	44	48	46	33	32	32	32	36	32	32	31	33	31	31	28	29	30		37.9
FRIANT GOVERNMENT CAMP	MAX	83	83	83	82	84	75	55	63	72	71	68	76	77	78	75	68	67	55	64	70	69	66	65	69	68	66	64	65	66	67		70.5
	MIN	45	46	47	47	47	53	41	46	38	37	41	42	45	45	46	46	32	36	38	35	35	33	34	37	35	37	38	36	37	34		40.3
GLENNVILLE	MAX	78	78	77	77	71	58	54	58	62	64	71	71	75	70	66	51	51	61	68	67	64	68	70	68	66	68	71	68	67	66		66.8
	MIN	35	37	34	36	34	46	32	32	46	38	36	36	35	33	41	45	38	26	28	31	29	25	26	25	25	27	30	24	29	23		32.7
GRANT GROVE	MAX	62	64	61	62	60	51	36	38	47	51	55	55	57	60	56	45	41	37	50	57	61	49	54	57	58	60	57	55	58	52		53.5
	MIN	41	42	41	40	37	30	24	26	28	33	34	36	36	38	37	32	23	26	32	38	35	32	33	34	36	37	38	36	34	32		34.0
HANFORD	MAX	79	81	79	82	76	64	64	72	64	68	73	74	75	73	69	66	62	64	68	66	65	64	67	66	63	63	63	64	65	69		68.9
	MIN	38	39	41	40	44	50	42	44	42	35	37	37	37	38	48	44	33	25	28	28	31	31	28	25	28	25	26	24	23	25		34.5
HETCH HETCHY	MAX	72	73	72	73		69	42	47	53	59		65	65	63	66	59	53	52	54	59	60	60	59	58	59	62		62	59	59		60.5
	MIN	39	38	40	41		37	32	35	33	35		34	38	38	38	41	26	28	29	34	35	33	30	32	35	38		34	34	29		34.7
HUNTINGTON LAKE	MAX	60	60	61	60	56	43	38	45	48	54	56	58	59	58	53	40	39	47	56	59	58	52	54	56	58	56	54	58	55	48		53.3
	MIN	35	36	35	34	34	30	25	25	23	29	29	30	31	32	34	32	19	24	30	33	30	29	28	28	32	30	30	29	27	28		29.7
IDRIA	MAX	75	79	79	76	78	60	48			63	67	71	73	74	68	56	60	54	59	64	66	63	63	67	69	67	67	69	68			66.8
	MIN	52	57	55	56	56	43	40			43	50	50	54	51	46	44	40	35	36	46	48	42	45	46	46	47	50	48	44			47.0
KERN RIVER PH NO 1	MAX	82	82	81	87	79	67	65	72	64	66	78	80	76	75	66	61	59	70	75	67	67	65	69	65	65	64	67	62	68	72		70.5
	MIN	64	64	62	65	58	54	47	52	50	51	54	56	61	57	56	53	49	43	50	50	49	49	52	49	48	49	48	49	49	50		52.9
KERN RIVER PH NO 3	MAX	81	81	82	81	74	62	58	62	64	67	74	76	77	77	64	59	61	61	69	73	70	69	70	73	70	72	76	75	77	67		70.7
	MIN	53	52	45	46	49	49	36	36	36	47	50	50	50	47	51	49	36	37	37	42	38	30	32	42	44	35	48	41	36	43		42.9
KETTLEMAN CITY	MAX	80	82	83	82	85	79	58	62	73	67	70	76	77	78	78	66	69	63	65	68	66	68	67	66	67	65	64	66	66	66		70.7
	MIN	44	47	45	48	56	54	39	43	41	39	42	45	46	43	53	47	42	29	31	35	34	35	34	35	33	27	30	28	29	30		39.5
KETTLEMAN STATION	MAX																																
	MIN																																
KNIGHTS FERRY 2 SE	MAX	70	69	72	71	65	53	60	69	67	69	73	73	75	72	65	64	61	63	66	65	64	64	67	66	65	64	64	64	63	64		66.2
	MIN	44	43	44	44	37	49	41	47	41	38	39	41	41	42	46	52	31	31	32	30	32	32	30	30	31	30	29	29	28	26		37.0
LE GRAND	MAX	75	79	81	84	70	56	61	70	67	68	74	75	75	73	67	65	63	65	68	65	63	64	67	67	67	66	64	63	64	68		68.5
	MIN	58	44	43	45	49	36	45	48	40	39	41	41	42	44	47	44	38	33	33	32	34	34	31	31	31	34	37	32	31	30		38.9
LEMON COVE	MAX	81	83	83	83	81	69	64	70	68	68	72	75	75	75	73	62	63	68	68	68	67	66	66	66	64	65	62	65	66	69		70.2
	MIN	47	47	46	48	51	51	44	51	40	41	41	44	44	45	48	43	38	41	37	36	37	36	35	34	32	33	32	33	33	33		40.7
LINDSAY	MAX	82	84	82	85	74	61	65	70	65	69	72	76	75	74	63	66	62	63	68	68	67	66	68	66	63	64	65	63	65	68		69.3
	MIN	43	44	44	43	47	50	44	45	39	40	40	42	43	46	49	52	46	32	32	32	35	33	32	32	32	32	33	31	31	30		39.1
LITTLE PANOCHE DET DAM	MAX	76	76	77	77	78	59	52	59	66	67	68	68	71	72	72	63	65	59	62	63	62	62	65	64	63	63	62	63	63	62		66.0
	MIN	47	48	46	47	52	49	44	45	43	43	41	45	45	46	48	45	41	34	34	33	35	36	40	34	35	31	32	33	31	30		40.4
LODGEPOLE	MAX	50	58	57	58	55	49	36	35	37	40	46	48	49	50	50	44	41	38	44	48	51	45	47	48	48	48	45	47	50	45		46.9
	MIN	30	30	29	29	26	32	19	19	22	25	25	25	25	27	27	30	17	18	20	26	25	23	21	20	22	23	22	19	19	20		23.8
LODI	MAX	80	80	80	80	77	60	60	69	70	71	71	72	74	71	66	64	63	63	65	65	65	65	65	64	65	65	64	64	62	58		67.9
	MIN	42	42	42	47	52	46	45	46	39	36	41	40	42	44	47	54	34	30	30	30	32	32	33	31	34	34	31	31	28	28		38.1
LOS BANOS	MAX	79	80	78	81	76	65	60	65	68	69	71	71	72	73	70	67	62	63	63	64	62	66	65	63	65	61	65	63	62	59		67.6
	MIN	44	44	44	45	49	51	44	48	41	40	36	41	44	45	51	49	39	32	32	32	33	35	32	36	36	31	25	26	27	27		38.6
LOS BANOS DET RESV	MAX	76	77	77	78	77	57	53	59	66	67	67	69	71	70	72	59	64	59	60	61	63	61	63	62	63	64	60	61	62	59		65.2
	MIN	51	52	51	53	52	50	47	45	48	47	46	50	50	51	48	49	45	38	40	41	43	42	40	42	43	40	39	39	38	38		45.3
MADERA	MAX	82	83	83	82	84	70	52	63	71	70	70	75	77	75	76	64	65	58	65	65	65	66	68	70	69	66	64	65	64	67		69.8
	MIN	46	46	44	45	48	50	44	48	42	41	42	43	44	46	46	48	34	36	35	37	37	35	36	32	36	36	33	33	33	34		40.3
MANTECA	MAX	80	79	80	80	80	55	60	60	68	70	72	70	73	74	72	63	65	64	63	66	64	64	66	63	64	67	64	67	62	60		67.8
	MIN	44	44	45	47	47	51	46	48	45	42	40	42	43	45	48	50	38	34	33	34	32	34	33	30	33	33	32	33	33	30		39.6
MARICOPA	MAX	77	81	81	80	84	73	57	64	70	59		71	74	73	71	63	65	61		69	64	63	65	67	64	62		62	63	67		68.5
	MIN	54	53	54	53	53	53	43	43	49	49		46	49	50	55	53	42	37		38	37	41	42	42	39	39		37	37	39		45.4
MERCED FIRE STATION 2	MAX	82	83	81	82	75	56	60	70	68	71	75	77	79	75	65	67		65	67	65	63	66	68	65	65	63		65	65	64		69.5
	MIN	41	43	40	42	42	44	40	39	42	35	35	39	39	38	46	48		28	28	29	31	30	32	28	29	29		28	28	29		35.8

See Reference Notes Following Station Index

Station		Day of Month 1	2	3	4	5	6	7	8	9	10	11	12	13	14	15	16	17	18	19	20	21	22	23	24	25	26	27	28	29	30	31	Average
MODESTO	MAX	80	80	81	79	60	58	62	69	69	76	72	72	74	73	64	64	63	68	65	65	64	65	63	64	66	64	64	63	62	59		67.6
	MIN	45	45	45	48	51	50	48	49	47	42	41	42	44	46	50	45	38	34	34	34	35	35	37	33	35	35	35	35	35	32		40.8
NEWMAN 2 NW	MAX	78	78	78	78	69	57	60	65	69	70	69	70	72	71	65	67	61	62	65	65	62	64	63	63	65	61	62	62	60	58		66.3
	MIN	44	43	45	45	50	49	45	42	47	39	38	41	41	41	50	46	42	30	32	33	34	32	33	30	32	30	27	27	26	27		38.0
NORTH FORK RANGER STA	MAX	79	79	80	79	79	66	48			69		72	74	78			72	54	60	66	67			70	69	69		71				
	MIN	45	44	45	42	37	43	32			32		38	41	40			29	29	31	36	35			31	35	35		32				
ORANGE COVE	MAX																																
	MIN																																
PORTERVILLE	MAX	83	84	85	84	86	73	61	66	71	65	70	74	77	76	72	62	67	61	65	70	68	68	66	69	67	64	65	66	63	66		70.5
	MIN	45	46	47	46	49	53	45	46	41	42	43	45	45	47	52	53	44	34	35	35	37	35	35	35	35	33	35	32	33	35		41.3
POSEY 3 E	MAX	69	68	70	68	67	49	51	54	56	59	63	61	60	68	52	55	56	55	58	57	58	57	60	61	60	59	58	60	61	60		59.7
	MIN	39	38	40	36	35	33	34	29	32	33	37	39	38	39	35	32	30	26	29	27	26	28	29	30	32	33	31	30	30	31		32.7
SALT SPRINGS PWR HOUSE	MAX	75	75	73	71	65	45	48	56	62	68	67	66	71	69	68	51	56	58	64	63	61	67	65	64	66	68	70	72	70	63		64.6
	MIN	54	51	47	39	34	34	34	36	42	49	50	45	43	49	45	43	31	34	34	39	40	40	45	46	48	51	52	48	52	45		43.8
SAN LUIS DAM	MAX	75	77	76	77	79	60	56	60	68	69	70	68	69	72	72	62	64	62	61	63	64	62	62	62	62	64	60	61	63	58		65.9
	MIN	50	53	51	50	48	51	45	48	48	47	44	48	50	50	50	41	42	38	35	36	39	36	38	43	43	39	37	37	35	34		43.5
SONORA RS	MAX	77	76	77	77	77	58	47	55	64	68	65	71	74	74	70	59	55	58	60	65	67	62	61	65	67	63	68	68	64	63		65.8
	MIN	42	43	44	43	48	43	34	42	35	34	38	39	40	41	40	49	27	30	32	34	35	33	32	33	35	33	33	31	30	29		36.7
SO ENTRANCE YOSEMITE	MAX	68	68			64	50	39	41	52			64	59	66	63	51	50		54	60	61	55	57			63	62	62	61	62		57.9
	MIN	36	37			36	36	29	31	29			31	35	35	36	38	22		25	32	33	29	29			29	31	29	29	29		31.6
STOCKTON WBAP	MAX	79	79	79	78	65	59	60	68	69	71	70	73	73	72	64	64	63	65	64	64	64	64	63	63	65	62	64	61	60	56		66.7
	MIN	44	44	47	50	52	49	46	48	44	42	42	42	44	45	48	42	36	31	33	32	34	34	35	31	33	32	31	34	33	29		39.6
STOCKTON FIRE STA NO 4	MAX	79	79	80	79	79	55	61	61	70	69	71	71	73	72	72	65	64	63	63	65	65	66	65	64	63	65	65	65	62	61		67.7
	MIN	42	45	39	46	51	50	46	46	38	36	39	41	41	43	48	53	34	32	28	26	34	36	36	28	29	31	31	32	32	30		38.1
TEHACHAPI	MAX	72	72	71	73	68	49	51	53	53	56	64	66	70	67	55	48	50	48	57	59	60	65	59	60	62	64	64	64	61	52		60.4
	MIN	40	39	36	38	36	39	33	40	45	49	45	43	40	35	46	43	37	32	38	39	30	28	33	31	35	36	43	32	39	37		37.9
TEJON RANCHO	MAX	78	80	82	84	77	70	60	67	60	64	71	74	72	72	64	64	60	65	75	68	67	64	67	65	62	64	65	65	66	66		68.6
	MIN	50	51	52	54	55	52	42	50	54	46	45	49	50	52	50	48	46	33	40	40	39	39	39	36	37	38	36	38	36	42		44.6
THREE RVRS EDISON PH 2	MAX	82	85	85	85	82	70	65	70	70	70	74	75	77	77	72	63	62	62	69	70	68	70	70	70	70	68	67	70	67	70		71.8
	MIN	45	50	50	47	44	52	50	43	40	39	40	50	43	50	48	53	37	33	37	35	37	37	33	32	32	31	32	32	29	43		40.8
TIGER CREEK PH	MAX	76	76	76	72	69	47	50	61	66	68	65	70	67	67	58	56	56	58	61	59	60	60	58	61	60	58	59	58	57	53		62.1
	MIN	41	44	44	45	47	40	36	38	36	37	37	41	41	40	42	49	31	29	33	36	38	34	32	33	35	36	37	35	31	34		37.7
TRACY CARBONA	MAX	81	82	81	82	80	55	61	68	71	70	73	72	72	73	75	64	67	64	66	67	66			65	64	52		67	64	58		68.9
	MIN	46	47	47	49	47	48	44	48	48	43	42	40	45	45	46	48	43	35	36	36	38			33	36	32		30	28	29		41.1
TRACY PUMPING PLANT	MAX	79	78	79	80	69	61	60	60	72	73	69	73	72	73	70	65	64	61	64	65	64	65	61	63	67	63	67	66	57	53		67.1
	MIN	44	45	45	53	52	50	45	47	43	45	39	43	41	45	46	54	46	31	33	33	33	36	32	34	35	33	28	27	25	30		39.8
VISALIA	MAX	79	79	80	79	79	72	69	63	68	59	66	71	73	73	71	65	65	59	62	68	66	65	62	65	63	62	62	63	62	62		67.7
	MIN	47	47	48	47	48	51	44	47	42	41	43	45	45	48	50	51	42	37	35	36	37	37	37	35	37	34	34	34	35	33		41.6
WASCO	MAX	81	81	83	81	84	74	62	68	72	63	65	74	75	76	74	66	67	62	66	69	71	67	65	67	67	63	65	64	63	66		70.0
	MIN	44	45	47	46	45	53	42	47	43	43	43	44	45	45	48	53	41	32	33	42	34	34	34	32	33	32	33	32	31	33		40.3
YOSEMITE PARK HEADQTRS	MAX	78	79	79	78	76	64	46	50	61	65	70	69	70	69	70	65	59	58	60	65	64	62	62	60	61	66	62	62	62	61		65.1
	MIN	31	31	33	34	31	34	32	32	30	29	28	29	31	31	31	34	23	22	23	27	27	26	24	24	24	31	28	26	22	22		28.3
* * *																																	
SOUTH COAST DRAINAGE 06																																	
ALPINE	MAX	87	87	86	81	80	62	62	66	66	72	73	80	77	77	67	60	68	66	73	76	71	71	72	71	78	74	78	72	69	70		73.1
	MIN	53	57	57	55	43	52	46	44	44	52	55	55	55	55	56	52	44	42	44	55	45	52	44	48	50	49	49	50	45	48		49.9
AVALON PLEASURE PIER	MAX																																
	MIN																																
BARRETT DAM	MAX	83	87	85	85	84	68	62	63	65	69	68	72	73	79	78	63	64	67	66	68	72	71	71	75	72	77	76	77	67	65		72.4
	MIN	40	41	42	41	39	42	47	40	43	54	58	51	48	48	49	53	42	43	47	44	36	32	34	35	39	37	38	40	40	42		42.8
BEAUMONT PUMPING PLANT	MAX	79	80	81	83	82	80	58	56	61	64	67	71	72	78	77	59	57	61	57	68	70	68	68	68	69	72	74	74	68	64		69.5
	MIN	51	51	52	50	50	43	38	38	42	49	49	48	49	50	47	45	36	38	38	41	41	35	35	39	39	40	45	45	36	41		43.4
BIG BEAR LAKE	MAX	64	64	65	63	56	48	42	47	43	48	57	59	61	60	64	45	43	43	47	56	54	51	50	55	58	56	51	45	43	41		52.6
	MIN	26	31	26	26	12	31	26	20	31	39	34	31	30	28	36	36	24	25	30	22	22	22	21	18	18	22	26	30	32	29		26.8
BONITA	MAX																																
	MIN																																
BURBANK VALLEY PMP PLT	MAX	88	88	85	80	71	61	62	68	64	77	80	80	82	77	65	72	70	78	78	79	73	72	77	79	80	79	80	78	77	69		75.6
	MIN	46	47	47	46	53	51	46	49	48	57	50	55	55	52	57	47	40	40	40	40	38	39	39	39	41	41	45	49	43	52		46.4
CACHUMA DAM	MAX	89	91	90	84	84	62	55	59	64	67	72	79	78	78	72	61	66	71	72	77	78	73	73	79	78	80	81	83	79	78		75.1
	MIN	54	49	42	41	46	51	45	51	49	47	49	54	56	52	55	49	41	40	35	42	37	37	43	44	45	47	45	42	42	46		45.9
CAMPO	MAX	81	78	78	81	71	58	62	62	64	64	68	68	79	77	64	60	61	53	58	60	68	69	67	67	69	69	68	63	61	59		66.9
	MIN	34	39	36	34	31	35	44	34	42	51	53	50	42	41	53	50	36	44	33	52	34	25	31	41	51	44	41	53	35	44		41.1
CANOGA PARK PIERCE COL	MAX	89	91	88	84	77	60	61	65	64	78	80	80	86	80	68	71	69	66	73	73	74	73	77	77	79	79	78	75	76	72		75.4
	MIN	44	45	43	44	48	52	47	47	45	52	50	55	57	52	57	49	50	57	60	57	34	35	39	36	39	40	51	60	52	45		48.1
CHULA VISTA	MAX	76	73	70	67	66	66	69	63	66	68	70	82	80	75	67	66	65	66	65	69	79	67	65	72	72	71		73	79	76		70.4
	MIN	51	50	50	48	55	56	51	47	52	54	57	57	58	55	60	56	49	40	44	53	46	42	43	43	47	48		44	44	53		50.1
CLAREMONT POMONA COL	MAX	84	86	86	85	81	65	56	63	68	62	75	79	80	80	76	62	65	66	66	74	74	73	69	76	76	76	75	78	77	75		73.6
	MIN	52	53	53	53	49	52	44	45	48	53	53	53	53	52	55	54	42	41	45	42	41	41	44	41	44	45	46	46	44	48		47.7
CORONA	MAX	91	91	85	76	66	64	63	68	62	75	80	83	83	78	75	59	70	68	75	75	74	73	69	79	81	81	75	76	76	70		74.7
	MIN	43	48	41	46	42	51	49	44	48	54	56	52	50	48	52	50	44	48	51	50	36	36	44	41	48	40	46	44	49	51		46.7
CULVER CITY	MAX	82	86	75	74	64	63	65	71	72	79	85	85	82	71	65	75	74	72	80	80	76	69	70	81	81	83	82	81	80	80		76.1
	MIN	55	54	51	52	50	56	50	54	55	59	59	60	63	57	60	52	50	61	55	48	49	48	50	46	53	54	56	55	46	54		53.7
CUYAMA	MAX	84	85	85	83	81	65	51	60	62	58	64	71	76	72	75	64	58	54	64	70	68	72	69	74	71	68	73	70	72	72		69.7
	MIN	35	37	36	36	34	41	32	39	38	41	37	39	40	39	47	42	32	20	24	25	27	25	26	25	23	27	26	22	23	26		32.1
CUYAMACA	MAX	80	84	69	68	69	63	63	49	50	49	49	54	58	65	66	54	74	49	42	47	51	52	58	55	56	57	58	65	53	77		59.5
	MIN	40	38	33	33	41	40	36	34	38	45	47	47	40	45	49	42	32	32	35	40	28	29	30	37	46	46	48	42	41	38		39.1

See Reference Notes Following Station Index

DAILY TEMPERATURES

Station		Day of Month 1	2	3	4	5	6	7	8	9	10	11	12	13	14	15	16	17	18	19	20	21	22	23	24	25	26	27	28	29	30	31	Average
DRY CANYON RESERVOIR	MAX	81	84	80	87	82	67	53	58	65	68	71	75	78	82	79	62	68	64	59	67	67	72	74	71	70	73	73	73	70	71		71.4
	MIN	55	49	42	40	37	42	44	41	41	51	51	47	45	44	44	46	37	31	41	42	34	31	30	38	45	39	41	47	35	37		41.6
EL CAPITAN DAM	MAX	91	92	91	91	85	70	67	70	71	70	78	80	82	86	82	66	67	73	73	79	81	76	77	81	81	83	81	82	76	74		78.5
	MIN	55	55	57	56	45	51	48	47	49	52	51	52	57	56	58	55	50	36	38	38	47	46	47	40	51	49	51	49	46	48		49.3
ELSINORE	MAX		88	88	86	81	63	60	65	65	75	78	81	82	80	81	79	70	65	75	75	75	75	77	79	79	79	75	73	73	73		75.7
	MIN		45	42	42	45	52	42	42	45	53	50	51	50	50	58	53	42	32	39	33	32	32	35	38	38	45	48	38	47	38		43.3
ESCONDIDO	MAX	88	88	87	81	73	65	64	67	69	74	81	83	84	78	67	66	69	71	77	78	76	77	80	82	83	82	82	78	80	73		76.8
	MIN	47	45	44	44	51	55	48	43	47	57	55	51	53	52	54	54	43	47	44	45	35	35	36	39	43	41	41	50	49	52		46.5
FONTANA KAISER	MAX	92	90	91	85	75	60	65	74	66	80	87	87	84	81	73	64	74	76	82	80	76	73	84	83	82	82	81	81	78	72		78.6
	MIN	61	66	57	56	50	52	50	50	53	58	59	58	57	56	58	56	46	56	62	58	47	45	60	51	52	63	65	65	63	55		56.2
GILLESPIE FIELD	MAX	91	90	88	82	69	67	70	69	67	78	83	82	86	80	65	68	72	73	79	82	76	75	81	83	81	80	82	78	75	72		77.5
	MIN	41	44	44	44	54	56	51	43	48	49	51	53	53	52	60	60	48	37	35	36	36	36	35	35	38	37	37	37	35	45		44.3
HENSHAW DAM	MAX	83	85	80	81	80	68	60	58	62	61	60	66	72	75	74	60	60	61	54	59	62	66	68	70	66	68	69	69	63	64		67.5
	MIN	33	36	33	34	32	35	42	35	39	51	53	45	44	43	44	47	34	39	42	47	27	25	25	27	28	38	39	42	32	33		37.5
IDYLLWILD FIRE DEPT	MAX	72		72	64	62	50	45	49	55	58	64	64	67	66	58	48	54	58	60	63	57	58	61	63	67	63	62	55	55	49		59.3
	MIN	38		37	37	34	37	32	30	45	44	52	39	37	38	42	40	25	35	40	39	30	26	27	25	31	30	49	31	30	34		35.7
JULIAN WYNOLA	MAX	78	73	70	76	70	58	56	57	56	54	60	70	73	67	57	53	55	48	52	56	65	65	62	60	62	63	64	65	56	54		61.8
	MIN	51	49	44	42	35	37	41	37	45	44	45	45	47	44	43	45	44	41	44	48	42	29	39	36	47	44	37	41	37	39		42.1
LAGUNA BEACH	MAX	76	77	72	69	65	62	65	65	65	72		80	77	71	65	69	71	72	82	77	70	67	75	75	75	80	82	81	76	73		72.6
	MIN	45	45	48	47	56	54	51	47	50	59		56	57	55	58	55	59	57	45	52	44	41	40	41	42	46	48	41	43	53		49.5
LA MESA	MAX	88	87	84	78	67	67	70	68	67	77	84	83	85	78	65	67	72	74	77	84	75	74	82	81	82	81	84	79	75	71		76.9
	MIN	52	54	47	50	55	55	51	46	52	50	54	56		55	59	55	49	42	43	42	44	41	44	45	47	47	48	50	46	50		49.3
LOMPOC	MAX	85	73	71	72	69	62	62	65	65	71	80	78	76	68	63	64	70	69	71	75	67	68	74	75	79	77	80	75	78	76		71.9
	MIN	49	42	47	47	54	53	46	53	50	50	51	56	55	55	56	51	44	38	36	42	36	42	41	41	42	46	44	39	41	42		46.3
LONG BEACH	MAX	71	82	81	70	74	65		65	66	77	83	84	86	77	80	70	76	72		83	87	69	82	85	85	88	88	83	78	68		77.7
	MIN	59	57	60	56	55	54		49	49	58	60	62	64	62	63	59	48	49		52	50	49	49	48	48	53	54	54	47	58		54.5
LONG BEACH WB AP	MAX	90	88	81	77	66	62	66	67	65	77	84	83	84	75	68	70	76	74	83	81	70	70	80	84	83	84	86	83	81	73		77.0
	MIN	52	54	56	57	60	55	50	53	54	59	59	61	62	62	62	56	50	46	48	47	47	45	44	47	48	49	50	44	40	58		52.5
LOS ANGELES WB AIRPORT	MAX	81	81	72	69	65	61	64	69	66	76	83	82	80	70	65	67	72	70	79	79	71	67	76	80	81	81	84	82	78	71		74.1
	MIN	59	56	55	55	58	52	51	54	58	58	62	63	64	61	60	57	53	47	49	55	52	50	45	51	53	51	54	44	47	58		54.4
LOS ANGELES CIVIC CTR	MAX	86	87	80	77	63	62	64	68	66	78	83	84	82	73	64	67	72	70	79	77	73	70	78	81	82	80	81	80	78	70		75.2
	MIN	61	57	55	57	59	55	53	56	56	60	62	63	64	61	62	57	52	47	48	49	50	49	49	55	55	58	52	47	48	59		55.2
MT BALDY NOTCH	MAX																																
	MIN																																
MOUNT WILSON FC 338 B	MAX	71	69	69	68	62	40	42	47	47	57	61	61	64	64	61	49	48	50	59	64	57	58	60	61	64	64	60	58	55	49		58.0
	MIN	52	53	52	52	35	33	29	32	37	40	43	46	46	48	41	35	32	35	39	44	41	41	43	42	45	48	44	40	42	35		41.5
NEWPORT BEACH HARBOR	MAX	75	73	65	66	64	66	65	64	67	68	76	70	78	68	64	67	71	69	80	75	70	66	70	77	81	75	83	78	75	71		71.2
	MIN	50	52	49	49	56	53	50	52	52	55	60	58	60	51	59	56	52	49	53	51	46	45	46	45	44	49	60	52	58	55		52.2
OCEANSIDE	MAX	75	74	74	68	64	67	66	65	64	72	82	79	78	70	63	69	68	72	79	76	70	68	69	77	78	74	74	82	75	70		72.1
	MIN	50	49	48	47	56	56	53	48	51	54	56	54	57	55	59	55	47	39	45	48	45	41	42	37	51	52	52	53	49	52		50.0
OJAI	MAX	88	87	82	80	67	58	56	66	69	76	79	79	78	74	64	67	69	69	76	70	70	71	75	75	73	76	81	74	78	74		73.4
	MIN	47	48	46	43	47	51	47	48	43	53	50	55	57	52	56	47	42	35	38	38	36	36	38	35	37	38	41	43	35	43		44.2
OXNARD	MAX	89	83	75	72	76	64	57	64	69	66	78	82	77	79	69	65	69	73	70	76	77	73	68	79	80	82	82	81	80	79		74.5
	MIN	56	50	45	49	55	53	47	51	54	56	55	57	61	55	58	52	45	46	49	43	48	42	47	49	52	51	50	43	48	49		50.5
PALOMAR MT OBSERVATORY	MAX	75	72	74	73	71	64	43	50	50	53	58	63	63	69	67	49	54	51	55	54	55	60	60	61	64	64	62	60	56	53		60.1
	MIN	46	47	45	47	39	37	31	32	32	42	42	43	41	47	45	37	34	30	33	35	37	38	34	42	40	43	41	39	39	34		39.1
PASADENA	MAX	90	89	88	81	75	60	64	71	68	79	84	84	84	79	64	68	73	72	80	74	77	76	80	82	84	81	84	79	78	71		77.3
	MIN	55	54	52	51	54	52	47	49	50	53	54	55	56	54	58	53	45	42	44	44	44	42	45	42	45	49	46	46	45	51		49.2
PERRIS	MAX	87	88	88	84	72	60	62	64	66	73	78	80	81	79	69	72	72	63	70	76	73	74	74	76	77	78	78	74	72	68		74.3
	MIN	39	42	41	39	40	50	44	41	42	56	50	49	47	44	54	42	44	47	35	36	33	28	30	32	34	34	36	44	38	44		41.2
POMONA	MAX	91	90	86	82	77	59	62	69	62	78	81	85	84	79	67	68	72	70	79	78	76	76	80	82	81	80	83	80	80	73		77.0
	MIN	45	48	45	47	53	53	46	47	49	54	53	52	52	52	58	55	46	38	42	39	36	36	38	38	39	39	41	36	39	39		45.2
RAMONA SPAULDING	MAX	90	89	78	85	70	61	65	66	69	70	75	79	82	78	68	66	68	62	67	71	72	72	76	75	77	77	77	74	70	66		73.2
	MIN	46	46	41	40	48	53	45	38	43	44	60	48	49	47	56	52	42	49	52	46	33	28	37	40	48	44	43	46	34	48		44.9
REDLANDS	MAX	88	89	87	84	74	61	62	66	73	73	80	80	81	79	66	66	70	68	75	74	74	74	77	77	78	79	79	75	74	68		75.0
	MIN	48	49	48	48	42	48	45	42	46	52	49	49	50	50	55	52	44	37	39	36	38	37	40	37	39	41	41	39	39	48		44.3
RIVERSIDE FIRE STA #3	MAX	88	88	88	84	70	60	65	70	70	76	80	82	82	77	66	68	70	68	74	73	73	70	76	82	78	79	77	75	74	69		75.1
	MIN	43	49	44	44	49	52	45	45	48	55	57	51	50	50	57	52	43	41	45	52	37	36	40	37	40	38	40	39	42	52		45.8
RIVERSIDE EXP STA	MAX	87	88	88	89	84	65	60	63	69	68	75	80	82	84	78	64	64	69	68	73	72	74	71	76	77	79	79	78	75	74		75.1
	MIN	48	48	43	46	44	53	45	49	48	55	54	52	51	49	51	52	45	36	44	39	38	37	43	38	42	37	40	36	41	49		45.1
SAN BERNARDINO CO HOSP	MAX	88	88	90	85	69	69	61	68	69	78	82	82	83	81	65	61	68	68	75	74	74	74	76	77	79	80	77	74	73	70		75.3
	MIN	48	48	46	46	44	50	47	44	47	54	51	51	50	49	57	54	44	45	41	36	39	37	45	34	37	39	42	47	42	48		45.4
SANDBERG WB	MAX	70	70	70	71	51	44	40	49	50	55	60	63	68	67	53	48	50	43	51	52	62	61	54	55	57	59	60	59	57	50		56.6
	MIN	53	54	54	51	40	37	34	37	42	43	43	49	52	49	42	40	32	31	34	40	42	41	43	44	45	48	42	41	42	36		42.7
SAN DIEGO WB AIRPORT	MAX	79	77	71	70	68	69	68	67	68	73	84	81	81	69	66	68	68	70	75	76	70	68	76	76	77	77	79	80	78	73		73.4
	MIN	55	55	54	55	60	56	58	53	60	58	59	61	63	61	59	59	55	48	48	53	51	51	48	49	52	52	53	51	51	56		54.8
SAN FERNANDO	MAX	91	89	88	83	71	59	60	66	67	77	81	80	84	80	70	70	67	76	74	75	72	74	77	78	78	80	79	75	77	70		75.6
	MIN	49	51	47	46	52	50	45	49	48	52	54	53	56	53	50	50	47	53	44	46	48	49	58	56	57	59	62	58	53	49		51.5
SAN GABRIEL FIRE DEPT	MAX	91	88	86	81	76	63	65	70	64	78	83	84	84	77	68	69	72	72	80	75	75	72	79	83	82	82	82	80	79	71		77.0
	MIN	49	49	47	48	56	54	48	50	50	54	52	54	54	53	59	53	45	40	41	42	40	40	41	42	41	43	42	40	38	51		47.2
SAN JACINTO	MAX	90	91	91	86	69	62	65	67	69	76	80	82	83	80	65	67	71	70	74	75	75	74	79	80	81	82	81	73	72	69		76.0
	MIN	39	41	42	41	39	50	47	40	43	53	52	47	46	46	54	52	40	31	39	32	34	30	31	30	32	32	36	37	40	44		40.7
SAN NICOLAS ISLAND	MAX																																
	MIN																																
SANTA ANA FIRE STATION	MAX	84	87	78	76	67	63	66	70	65	71	83	84	84	74	65	69	75	74	80		78		81	85	85	83	83	81	80	75		76.6
	MIN	50	51	52	52	57	53	50	51	53	51	55	60	59	56	60	56	52	59	57		46		43	45	49	47	50	57	55	54		52.9
SANTA BARBARA	MAX	90	89	72	69	71	64	60	63	65	67	74	80	73	78	63	65	67	73	72	74	76	69	69	78	78	76	79	81	75	76		72.8
	MIN	62	48	50	52	54	54	47	53	55	56	52	55	59	58	59	48	50	42	41	42	43	43	42	42	43	44	44	41	40	46		48.8

See Reference Notes Following Station Index

DAILY TEMPERATURES

Station		Day of Month 1	2	3	4	5	6	7	8	9	10	11	12	13	14	15	16	17	18	19	20	21	22	23	24	25	26	27	28	29	30	31	Average
SANTA BARBARA FAA AP	MAX	84	76	69	68	65	61	64	65	68	74	80	77	75	67	67	75	74	68	72	75	70	67	75	73	76	78	79	77	76	71		72.2
	MIN	46	47	52	56	59	50	49	57	56	56	50	58	59	61	55	49	46	40	39	41	40	42	40	41	42	41	42	37	36	43		47.7
SANTA MARIA WB AIRPORT	MAX	88	76	72	74	69	60	65	67	69	80	82	79	77	66	65	64	69	71	74	77	70	71	76	77	79	80	84	78	79	73		73.7
	MIN	45	41	48	45	52	48	46	52	45	49	49	53	53	57	55	45	41	34	35	39	34	36	36	36	36	40	38	35	36	40		43.3
SANTA MONICA PIER	MAX	75	74	68	75	69	63	66	72	67	77	82	80	78	67	63	68	76	75	77	82	78	66	73	74	72	71	82	83	82	73		73.6
	MIN	57	58	54	55	56	58	52	50	50	58	58	60	62	59	60	58	59	49	52	57	56	51	49	55	55	55	57	55	53	57		55.5
SANTA PAULA	MAX																																
	MIN					52	54	44	49	52	56	56	58		50	58	50	40	52				40	45	46		42		57		42		
TORRANCE	MAX	82	83	74	74	67	66	64	66	62	76	82	81	81	70	65	69	73	72	80	78	73	65	80	80	80	81	84	81	78	75		74.7
	MIN	53	50	51	51	54	55	47	52	53	55	58	61	61	57	60	56	48	49	47	50	44	47	45	48	51	50	51	48	43	54		51.6
TUJUNGA	MAX	87	86	84	81	61	55	60	67	62	75	79	78	80	77	61	68	69	70	77	72	72	71	75	79	78	78	78	74	74	65		73.1
	MIN	54	55	52	54	47	47	45	46	47	51	50	53	53	52	51	50	43	50	49	51	43	40	46	45	45	46	46	59	49	46		48.8
TUSTIN IRVINE RANCH	MAX	86	88	81	76	71	60	59	66	62	74	81	82	83	69	64	66	72	69	77	77	76	72	83	84	84	83	82	79	80	75		75.4
	MIN	44	44	40	46	54	54	45	45	46	51	50	54	54	51	51	53	45	47	49	55	39	39	39	41	43	43	45	58	58	52		47.8
TWITCHELL DAM	MAX	89	84	79	78	68	61	62	70	70	76			69	69	64	65	66	76	77	77	71	72	78	78	78	79	84	78	79	75		74.0
	MIN	51	42	41	44	50	52	47	44	49	48			54	54	55	49	49	41	42	48	38	38	44	45	47	47	42	43	42	44		46.1
U C L A	MAX	83	85	83	75	65	61	65	69	64	78	81	82	81	71	64	70	71	71	79	75	72	69	77	78	82	80	82	80	79	76		74.9
	MIN	65	60	52	52	56	55	50	53	54	56	61	60	64	58	57	54	55	52	57	58	52	50	53	60	61	63	60	59	57	54		56.6
UPLAND 3 N	MAX	85	84	84	81	68	57	60	65	67	72	78	77	79	75	66	60	65	65	73	74	70	69	73	74	75	77	76	74	75	69		72.2
	MIN	53	52	51	52	44	49	40	44	48	51	50	53	51	50	55	52	42	39	41	42	41	40	43	42	48	44	48	52	53	48		47.3
VISTA 2 NNE	MAX																																
	MIN																																
WARNER SPRINGS	MAX	82	78	79	79	70	56	56	61	62	61	62	71	76	74	70	57	61	55	62	65	66	69	69	68	70	72	71	63	62	58		66.8
	MIN	38	43	36	36	34	42	40	34	46	50	52	47	42	42	52	46	35	36	43	45	33	30	34	34	37	40	43	34	36	42		40.1
YORBA LINDA	MAX	90	87	80	76	73	61	65	68	65	79	82	82	82	75	65	67	70	70	78	79	74	67	80	81	82	83	84	77	78	71		75.7
	MIN	45	45	41	46	51	53	46	48	50	54	58	56	55	54	58	56	48	55	55	55	44	40	44	52	53	48	54	60	57	51		51.1
* * *																																	
SOUTHEAST DESERT BASINS 07																																	
BAKER 9 NNW	MAX	83	82	83	83	82	72	65	63	68	72	79	80	80	80	71	74	66	60	67	70	68	65	69	69	70	71	74	71	71	74		72.7
	MIN	50	44	44	47	50	48	45	46	55	47	50	45	42	49	50	48	38	37	34	37	33	36	33	33	33	35	39	42	48	42		42.7
BARSTOW	MAX	81	80	80	80	77	65	62	64	63	76	71	77	78	75	72	64	65	60	62	64	69	70	66	68	67	67	68	68	75	64		69.9
	MIN	39	40	40	38	47	49	41	41	50	39	45	45	45	40	53	50	40	31	26	26	30	29	28	26	27	26	31	23	25	28		36.6
BEAUMONT 1 E	MAX	86	82	80	80	74	64	58	62	61	67	69	74	80	78	75	60	60	58	62	65	71	72	69	69	71	72	69	69	65	63		69.5
	MIN	46	52	52	47	43	50	43	42	49	51	54	50	47	47	54	49	41	44	47	53	48	35	35	47	43	49	55	42	43	44		46.7
BISHOP WB AIRPORT	MAX	77	77	75	73	71	53	57	55	61	65	70	72	75	74	67	65	55	56	62	65	63	65	63	63	68	70	68	66	66	64		66.0
	MIN	38	32	32	31	30	42	35	37	28	29	32	29	31	30	33	27	28	17	17	22	20	26	23	16	20	20	22	22	17	20		26.9
BISHOP UNION CARBIDE	MAX	55	56	55	53	45	40	29	24	37	44	43	52	52	49	43	35	33	40	50	51	47	49	51	51	48	47	43	45	40	35		44.7
	MIN	34	36	33	38	31	26	22	19	20	24	29	31	34	32	34	29	17	20	28	32	33	27	28	32	32	29	26	26	26	22		28.3
BLYTHE	MAX	88	84	82	80	85	78	77	77	70	72	78	76	81	79	71	75	69	63	70	71	74	74	74	76	76	77	78	78	69	71		75.8
	MIN	45	57	45	45	40	53	54	48	56	58	57	59	53	49	53	55	47	41	38	43	44	37	41	45	44	45	47	45	46	44		47.8
BLYTHE FAA AIRPORT	MAX	89	84	83	83	83	76	76	73	70	71	77	75	80	79	66	73	69	63	70	72	71	70	74	77	78	79	78	73	70	70		75.1
	MIN	52	60	51	49	50	57	55	50	58	59	58	58	55	54	57	55	50	47	44	43	45	40	53	47	47	50	53	54	50	44		51.5
BORREGO DESERT PARK	MAX	85	89	86	86	86	85	76	75	66	66	64	76	77	83	84	73	73	71	64	70	71	76	77	76	77	79	80	80	76	68		76.5
	MIN	55	56	53	52	54	57	52	48	53	52	57	59	56	58	64	55	46	49	41	40	47	44	48	45	47	49	55	50	48	51		51.4
BRAWLEY 2 SW	MAX	86	90	87	85	86	84	78	75	73	70	73	77	76	81	83	71	76	73	67	71	73	76	76	77	78	79	81	80	75	72		77.6
	MIN	48	52	46	47	48	60	55	48	52	61	59	60	54	53	61	53	51	46	37	37	43	37	37	42	41	45	48	50	42	42		48.5
CANTIL	MAX	83	81	83	81	74	58	60	62	66	70	75	77	70	78	68	65	62	58	66	66	67	71	69	67	70	71	72	71	71	65		69.9
	MIN	35	37	36	37	41	49	38	42	43	40	45	46	41	39	50	53	47	25	28	24	25	27	24	27	25	24	24	24	28	46		35.7
DAGGETT FAA AIRPORT	MAX	81	78	79	81	77	66	64	66	65	69	74	76	78	76	66	66	61	57	64	65	68	71	67	68	68	70	70	68	68	64		69.7
	MIN	50	47	48	48	53	52	48	46	52	55	48	51	52	53	55	55	39	34	32	29	39	41	37	39	36	36	38	31	31	43		43.9
DEATH VALLEY	MAX																																
	MIN																																
DEEP SPRINGS COLLEGE	MAX	69	70	69	65	61	57	45	54	60	61	62	65	65	64	61	58	52	45	54	59	57	56	56	58	61	60	58	59	56	55		59.1
	MIN	26	29	26	30	30	40	32	30	25	29	26	24	27	28	29	28	22	12	17	20	16	18	17	17	18	20	21	17	16	19		23.6
EAGLE MOUNTAIN	MAX	82	85	82	64	81	81	73	70	68	65	69	77	77	82	83	68	70	66	61	68	72	73	74	77	74	75	76	74	72	70		74.3
	MIN	62	65	58	62	58	60	57	52	55	59	58	61	59	61	62	57	56	48	49	47	49	46	54	52	52	51	56	56	57	51		55.7
EL CENTRO 2 SSW	MAX	90	87	85	87	87	79	77	75	70	72	76	77	80	83	71	73	76	82	70	72	75	76	78	78	79	82	80	75	72	69		77.8
	MIN	50	51	49	49	50	54	50	48	51	60	58	59	56	56	62	51	49	43	39	37	46	39	39	41	49	44	45	44	41	43		48.4
FAIRMONT	MAX	71	73	73	74	76	55	51	49	56	57	62	66	67	70	69	59	55	54	50	58	59	67	64	60	59	61	61	64	60	63		62.1
	MIN	52	52	51	52	50	46	41	41	42	47	46	47	50	49	50	48	42	35	34	38	39	40	41	38	42	42	44	39	39	41		43.9
GOLD ROCK RANCH	MAX	87	84	83	85	86	78	78	75	71	73	75	76	78	79	74	71	68	62	67	69	76	72	73	75	73	72	74	72	75	73		75.1
	MIN	57	65	51	51	53	51	55	52	59	59	61	59	57	57	59	55	50	44	47	51	54	45	50	55	52	51	53	51	51	49		53.5
HAIWEE	MAX	69	72	75	74	72	70	48	53	57	56	63	69	65	67	70	59	65	55	53	55	58	58	63	63	55	56	58	58	61	61		61.9
	MIN	46	44	41	41	43	43	37	37	40	43	44	39	41	41	42	37	31	27	27	32	29	30	33	27	29	30	33	33	35	37		36.4
HAYFIELD PUMPING PLANT	MAX	81	85	81	81	83	79	73	69	69	65	67	74	75	82	81	68	70	66	60	67	71	73	73	72	74	76	76	73	71	69		73.5
	MIN	59	65	64	42	43	51	51	42	42	55	52	54	50	54	55	51	43	46	48	47	43	34	50	53	52	49	53	59	60	48		50.5
IMPERIAL	MAX	89	87	86	86	83	80	76	73	70	71	77	77	82	83	73	77	72	66	70	73	76	77	77	77	79	81	80	75	71	69		77.1
	MIN	52	55	52	52	52	59	63	51	55	64	59	62	59	58	62	57	53	48	42	44	48	43	44	47	47	51	48	51	46	48		52.4
IMPERIAL FAA AP	MAX	90	88	86	87	85	79	76	72	69	70	75	75	82	84	71	77	72	66	71	73	78	77	77	78	79	81	80	74	71	69		77.1
	MIN	50	54	49	49	50	60	54	49	54	60	58	60	57	57	59	56	47	40	39	39	46	40	42	43	45	47	46	47	43	46		49.5
INDEPENDENCE	MAX			77	75	72	70	58			62		74	72	76			71	59	55	62	63			68	61	62		68				
	MIN			39	38	44	45	33			33		36	37	40			26	24	24	24	27			23	24	27		31				
INDIO U S DATE GARDEN	MAX	92	97	93	88	87	82	81	78	77	64	72	83	85	87	90	69	80	75	69	77	76	80	84	81	85	85	84	84	80	74		81.3
	MIN	54	52	45	47	43	59	53	48	53	59	55	58	54	56	58	51	55	34	36	34	42	41	41	37	46	48	50	49	55	51		48.8
INYOKERN	MAX	81	80	81	80	74	56	60	60	65	65	72	77	77	76	68	67	60	57	61	64	65	69	67	68	68	67	70	69	70	64		68.6
	MIN	41	43	43	42	53	46	41	41	46	51	44	43	41	40	47	39	33	28	28	29	28	30	34	28	27	30	35	30	35	45		38.0

See Reference Notes Following Station Index

DAILY TEMPERATURES

Station		Day of Month 1	2	3	4	5	6	7	8	9	10	11	12	13	14	15	16	17	18	19	20	21	22	23	24	25	26	27	28	29	30	31	Average
IRON MOUNTAIN	MAX	83	85	82	84	84	83	75	73	73	65	71	78	77	81	84	67	73	64	60	68	70	73	72	72	75	74	75	73	71	68		74.4
	MIN	62	60	54	52	57	69	57	50	59	56	59	60	60	57	58	53	54	35	47	52	48	40	54	46	50	50	57	55	51	50		53.7
LAKE ARROWHEAD	MAX	63	63	64	63	56	44	42	47	53	54	57	58	58	59	60	45	45	41	46	49	51	52	50	50	50	53	51	49	48	47		52.3
	MIN	40	46	39	39	43	39	32	32	32	42	37	39	40	37	44	40	31	33	32	27	29	30	38	27	29	30	40	38	39	33		35.9
LANCASTER	MAX	78	78	78	81	66	56	58	62	61	63	72	71	74	73	65	62	60	55	61	64	67	66	66	63	66	63	70	65	64	60		66.3
	MIN	37	37	37	38	47	45	42	39	41	48	42	44	42	40	52	47	32	29	26	27	26	28	27	25	26	25	28	24	24	34		35.3
LUCERNE VALLEY	MAX	80	77	78	79	75	65	61	63	59	60	68	71	76	75	64	64	58	58	59	62	68	68	65	66	67	68	66	63	62	57		66.7
	MIN																																
MECCA FIRE STATION	MAX	95	90	85	84	80	78	66	74	67	71	82	81	84	84	71	76	74	67	74	74	75	75	80	82	83	83	82	79	71	72		78.0
	MIN	46	50	45	45	42	55	52	45	54	60	59	59	55	54	58	51	53	49	39	34	40	35	38	39	40	43	49	43	43	51		47.9
MITCHELL CAVERNS	MAX	72	72	72	72	70	61	55	58	53	56	66	69	72	72	65	60	54	53	59	65	62	59	61	66	68	68	59	56	56	57		62.9
	MIN	48	50	52	51	49	45	41	43	44	47	48	51	51	52	48	45	37	32	30	44	46	42	45	45	49	48	45	47	45	43		45.4
MOJAVE	MAX	75	78	77	78	80	68	68	56	60	62	63	71	70	75	73	65	58	58	55	63	63	67	67	62	64	65	67	69	65	67		67.0
	MIN	41	42	42	42	46	48	38	42	46	52	44	46	44	41	52	50	45	29	31	29	27	31	34	28	29	28	34	29	32	41		38.8
MOUNTAIN PASS	MAX																																
	MIN																																
MT SAN JACINTO WSP	MAX	58	55	54	55	49	40	41	37	36	37	44	52	52	49	44	43	35	39	45	48	48	42	44	51	50	50	44	36	33	30		44.7
	MIN	33	35	29	26	27	31	21	20	27	33	33	30	29	28	32	29	22	20	26	26	26	22	25	21	24	23	25	24	25	23		26.5
NEEDLES FAA AIRPORT	MAX	82	80	82	82	82	76	74	74	68	70	77	79	81	81	66	73	63	59	67	70	71	71	72	73	74	74	72	70	70	74		73.6
	MIN	58	60	50	49	54	58	54	51	57	56	54	54	54	57	56	56	49	45	48	48	46	40	53	47	47	49	58	53	55	49		52.2
PALMDALE	MAX	80	79	78	81	72	55	55	62	60	62	71	72	74	73	67	61	59	54	62	64	69	69	65	60	64	64	68	64	66	59		66.3
	MIN	40	39	40	41	43	45	43	40	42	52	43	46	41	43	54	50	41	29	23	30	32	34	24	30	29	29	31	28	28	38		37.6
PALMDALE FAA AIRPORT	MAX	78	78	77	80	65	57	57	62	60	63	72	73	73	72	65	62	59	54	62	63	69	67	64	63	64	63	68	64	66	59		66.0
	MIN	36	37	36	38	45	44	41	40	41	51	41	46	44	40	53	47	31	28	25	25	25	27	25	24	24	25	27	21	21	33		34.7
PALM SPRINGS	MAX	93	92	88	87	83	74	71	73	70	70	80	82	88	87	80	72	72	67	75	74	77	80	80	79	83	80	78	76	74	70		78.5
	MIN	53	58	51	49	49	55	50	47	55	59	56	55	52	56	61	56	49	41	48	46	45	43	50	49	54	49	58	46	52	52		51.5
PARKER RESERVOIR	MAX	83	83	82	82	86	84	75	74	73	70	70	78	77	81	81	67	70	64	60	67	70	73	71	70	73	74	75	73	74	70		74.3
	MIN	57	60	57	58	59	60	57	56	57	58	58	59	58	56	58	58	52	46	47	48	49	45	45	53	50	53	55	56	53	48		54.2
RANDSBURG	MAX	76	73	75	81	69	52	52	56	59	60	66	70	73	69	62	60	55	50	58	61	60	63	60	62	63	65	63	63	62	60		63.3
	MIN	51	53	50	54	49	42	39	40	46	52	53	46	49	49	52	49	37	36	38	43	41	40	41	40	40	44	50	43	42	44		45.1
SQUIRREL INN 2	MAX	65	67	68	68	53	43	39	45	50	52	57	58	69	61	50	45	43	40	46	47	52	53	50	50	52	54	52	49	48	45		52.4
	MIN	47	50	47	50	40	38	30	33	36	42	40	44	45	44	43	38	31	30	31	32	37	36	38	33	36	37	41	36	38	33		38.5
THERMAL FAA AIRPORT	MAX	93	90	86	88	80	78	76	74	67	72	82	83	83	86	71	76	75	68	73	75	78	78	80	82	84	84	83	80	72	72		79.0
	MIN	48	51	46	45	43	57	51	47	52	59	57	59	54	58	61	52	51	40	39	36	41	40	39	41	42	42	50	50	49	51		48.4
TRONA	MAX	82	82	81	82	83	59	63	63	62	58	75	76	78	75	69	72	72	69	62	63	66	65	63	62	68	64	69	73	72	74		70.1
	MIN	43	44	43	42	44	44	45	45	48	46	48	48	46	44	50	46	46	39	31	29	30	30	32	30	29	27	33	30	34	36		39.4
TWENTYNINE PALMS	MAX	80	79	80	80	79	73	67	68	63	63	71	73	77	77	75	75	62	58	63	66	70	69	68	70	72	72	70	70	68	61		70.6
	MIN	45	45	44	43	46	51	46	42	49	49	50	48	49	48	52	45	44	32	40	32	34	37	47	35	36	36	38	42	46	46		43.2
VALYERMO RANGER STA	MAX	75	74	76	77	75	68	54		55	55			76		61	59	55	52	58		65	64	62	61	63	62	62	60		60		63.7
	MIN	37	46	39	41	41	43	35		31	47			40		40	36	31	32	32	26	26	28	34	27	28	28	38	10	3	34		32.8
VICTORVILLE PUMP PLANT	MAX	77	79	79	80	81	68	58	58	64	63	65	70	73	75	75	64	62	59	56	63	64	66	69	65	67	67	69	67	65	64		67.7
	MIN	37	37	38	38	46	36	41	39	40	46	43	43	43	40	41	47	36	31	33	26	28	29	29	27	27	27	30	24	25	41		35.6
WHITE MOUNTAIN 1	MAX	46	51	53	52	51	49	37	38	37	41	40	48	54	47	47	45	32	36	40	46	42	46	48	49	48	48	48	48	43	43		45.1
	MIN	20	19	17	21	29	19	8	10	10	4	4	13	14	14	21	20	14	4	12	12	15	12	8	12	12	10	8	7	9	9		12.9
WHITE MOUNTAIN 2	MAX	40	46	47	44	39	28	17	16	23	25	30	34	37	40	37	28	16	25	31	36	38	32	33	35	36	35	30	30	28	27		32.1
	MIN	26	28	28	27	19	15	-3	6	7	12	18	22	23	20	21	14	4	5	18	25	22	12	17	16	19	15	14	16	15	11		16.4
WILDROSE RANGER STA	MAX	65	67	65	64	62	60	52	50	54	62	67	66	64	67	71	58	55	48	60	62	57	63	61	62	63	59	60	60	59	58		60.7
	MIN	49	48	53	56	58	47	34	36	37	38	44	43	40	45	36	30	28	32	36	31	33	33	45	35	36	34	32	37	42	38		39.5

EVAPORATION AND WIND

Station		Day Of Month 1	2	3	4	5	6	7	8	9	10	11	12	13	14	15	16	17	18	19	20	21	22	23	24	25	26	27	28	29	30	31	Total or Avg.
* * * NORTH COAST DRAINAGE 01																																	
DUTTONS LANDING	EVAP	*	*	.23	.10	.14	.04	.05	*	*	.26	.09	.08	.06	.10	.08	*	.18	.10	.10	.09	.08	.07	*	.11	.05	.07	*	*	.20	.07		2.35
	WIND	34	*	55	32	101	40	32	*	*	180	24	38	26	39	87	*	188	31	42	44	22	19	*	47	25	22	*	*	94	38		1260
	MAX	76	-	75	70	65	61	67	-	-	68	72	72	70	70	70	-	66	62	61	61	61	60	-	60	61	62	-	-	61	-		66.0
	MIN	50	-	51	54	53	52	50	-	-	46	46	47	48	58	49	-	39	39	38	39	40	41	-	42	43	43	-	-	39	-		45.8
FERNDALE 2 NW	EVAP	.03	.04	.05	.00	.02	.03	.03	.05	.02	.06	.07	.09	.03	.07	.01	.08	.02	.02	.04	.04	.00	.02	.04	.03	.02	.02	.02	.03	.03	.02		1.03
	WIND	18	13	28	31	24	17	29	26	20	28	24	15	13	19	10	44	23	23	13	17	16	10	19	23	24	23	23	16	16	14		619
	MAX	68	66	62	62	64	62	58	60	59	63	63	65	64	63	61	56	54	55	56	56	55	57	57	57	57	56	55	55	55	54		59.2
	MIN	48	47	51	53	48	45	44	47	43	47	44	46	46	47	51	45	38	39	39	38	45	42	41	41	43	38	38	38	38	39		43.6
LAKE PILLSBURY NO 2	EVAP	.11	.07	.10	.00	.02	.03	.00	.03	.07	.04	.04	.05	.05	.04	.04	.07	.07	.03	.03	.02	.04	.03	.03	.04	.03	.03	.02	.03	.02	.02		1.20
	WIND	5	6	5	1	6	4	1	14	2	3	7	1	7	4	9	18	7	3	4	4	6	4	5	4	6	4	4	4	3	5		156
	MAX	68	67	66	57	58	58	54	57	60	60	62	63	63	61	59	57	51	51	49	51	52	54	52	52	52	51	51	50	49	50		56.2
	MIN	43	43	43	46	48	42	44	46	41	41	39	42	44	43	46	42	37	36	37	36	36	38	38	37	37	37	36	36	35	34		40.1
TRINITY DAM VISTA PT	EVAP	.05	.05	.02	.04	.02	.02	.00	.02	.02	.01	.00	.00	.03	.02	.02	.01	.02	.02	.03	.02	.01	.01	.01	.01	.01	.02	.01	.01	.01	.01		.53
	WIND	28	20	23	24	21	25	28	61	34	23	23	24	27	24	20	24	32	28	20	26	25	26	28	22	24	20	18	21	26	31		776
WILLOW CREEK 1 NW	EVAP	*	*	.10	.03	.03	.04	.02	*	*	.10	*	.10	*	.02	.03	.01	.00	.02	.01	.03	.02	.00	.03	.03	.02	.04	*	.02	*	.02		.72
	WIND	*	*	6	3	4	8	3	*	*	43	*	12	2	4	3	0	6	4	2	3	3	8	5	8	5	6	*	6	3	1		148
	MAX	-	-	65	64	61	62	52	-	-	69	-	62	60	60	58	53	50	50	57	50	49	60	64	60	60	51	-	50	51	-		57.3
	MIN	-	-	50	51	51	48	47	-	-	30	-	44	47	47	51	44	40	39	39	39	39	33	40	42	40	26	-	39	38	-		41.9
* * * SACRAMENTO DRAINAGE 02																																	
BERRYESSA LAKE	EVAP	.12	.09	.11	.07	.12	.10	.06	.06	.08	.12	.06	.09	.07	.09	.05	.05	.09	.08	.09	.08	.04	.07	.08	.04	.03	.05	.06	.05	.05	.06		2.21
	WIND	24	19	18	18	70	43	19	86	37	23	15	23	18	18	27	77	32	50	34	31	23	24	22	25	23	21	22	24	23	21		910
	MAX	72	70	70	71	69	60	58	54	62	64	64	65	65	65	65	60	61	56	56	56	56	56	58	58	56	58	58	57	56	55		61.0
	MIN	49	49	49	49	51	46	46	46	44	44	44	46	47	47	47	50	38	38	38	37	37	39	41	40	40	41	40	40	38	37		43.3
BRANNAN ISLAND	EVAP	.09	.11	*	.09	.10	.03	.04	.06	.07	.09	.09	.04	.05	.05	.07	.08	.11	.11	.09	.08	.03	.02	.05	.05	.05	.03	.02	.02	.00	.00		1.72
	WIND	7	14	25	26	78	10	25	66	52	42	15	7	13	17	110	133	97	53	33	7	20	21	14	18	17	4	9	2	2	20		957
CHICO EXPERIMENT STA (A)	EVAP	*	*	.29	.15	.08	*	.05	*	*	.22	*	.12	.05	.06	*	*	.19	.02	.04	.03	.04	*	*	.13	.04	.05	.04	.05	*	.07		1.72
	WIND	*	*	84	65	97	*	120	*	*	108	*	42	21	16	*	*	76	15	11	17	21	*	*	65	15	18	17	13	*	49		870
DAVIS 2 WSW	EVAP	.13	.13	.11	.13	.15	.01	.05	.06	.12	.13	.12	.07	.09	.07	.06	.04	.17	.20	.09	.10	.10	.09	.08	.07	.08	.10	.13	.08	.06	.04		2.86
	WIND	11	12	4	39	166	74	70	158	102	77	44	4	26	18	18	11	82	148	13	42	32	21	25	17	23	32	14	8	23	3		1317
	MAX	74	74	74	75	73	57	62	58	67	66	67	69	69	71	70	61	66	64	62	59	60	61	60	59	60	61	60	59	59	54		64.4
	MIN	50	49	50	50	53	50	47	47	43	44	45	46	46	47	51	52	38	38	38	38	39	39	39	39	39	39	39	39	39	38		43.7
FOLSOM DAM	EVAP	.15	.14	.14	.12	.10	.00	.10	.04	.07	.10	.10	.05	.05	.07	.00	.00	.10	.10	.05	.07	.07	.05	.05	.05	.10	.06	.05	.05	.07	.02		2.12
	WIND	9	7	12	1	18	2	4	44	5	8	5	11	12	2	3	1	2	3	7	15	4	5	7	7	2	6	6	7	2	2		219
LAKESHORE	EVAP	.13	.10	.08	.04	.05	.02	-	-	.07	.12	.09	.08	.07	.07	.04	.09	.04	.05	.05	.03	.05	.07	.06	.04	.10	.08	.08	.08	.07	.07		2.06B
	WIND	30	24	25	36	17	14	66	29	31	44	30	22	20	28	22	24	23	31	21	25	27	40	19	24	38	32	28	35	32	25		862
MONTICELLO DAM	EVAP	.15	.11	.11	.09	.08	.03	.02	.05	.07	.08	.07	.08	.06	.07	.04	.04	.08	.08	.06	.06	.06	.04	.10	.06	.05	.05	.06	.07	.06	.06		2.04
	WIND	11	2	2	1	30	5	5	50	25	3	1	8	2	10	2	8	1	9	9	9	2	8	2	1	8	2	7	1	10	1		235
	MAX	73	73	73	73	72	60	56	57	64	66	66	68	68	69	68	59	66	59	56	58	58	56	61	60	60	60	60	60	59	56		63.1
	MIN	49	49	49	49	51	47	45	46	44	42	43	45	47	47	47	52	39	37	37	37	37	49	41	38	40	40	39	38	38	37		43.3
PLACERVILLE IFG	EVAP	*	*	*	*	.11	.00	.03	*	*	.30	*	.15	.04	.06	*	*	.13	.07	.04	.06	.05	*	*	.15	.04	.04	*	.20	*	.14		1.61
	WIND	*	*	49	8	31	12	7	*	*	165	*	8	2	10	*	*	76	19	4	21	10	*	*	20	11	15	-	42	*	37		566B
SHASTA DAM	EVAP	.26	.15	.18	.10	.00	.00	.04	.00	.12	.17	.22	.20	.16	.14	.12	.08	.09	.11	.06	.08	.09	.10	.12	.10	.09	.15	.18	.20	.25	.14		3.70
	WIND	83	65	55	41	60	39	33	81	67	89	110	84	51	51	32	35	44	72	36	39	47	73	61	54	69	87	81	90	102	55		1886
WHISKEYTOWN RES	EVAP	.09	.15	.13	.11	.02	.01	.02	.00	.03	.06	.10	.11	.10	.09	.08	.03	.05	.07	.05	.05	.07	.04	.04	.06	.05	.09	*	.18	.09	.07		2.04
	WIND	41	30	31	23	37	28	28	58	16	30	36	43	33	35	24	32	30	23	31	31	34	26	25	29	28	41	*	74	46	35		978
WILLOWS USBR	EVAP	*	*	.33	.15	.11	.14	.02	*	*	.30	.26	.15	.01	.10	*	*	.34	.08	.01	.03	.01	*	*	.30	.04	.08	*	*	*	.31		2.77
	WIND	*	*	52	54	111	62	88	*	*	203	40	20	14	9	*	*	126	14	36	20	22	*	*	52	16	22	*	*	*	64		1025
	MAX	-	-	73	70	68	64	63	-	-	67	68	73	68	67	-	-	65	64	56	60	59	-	-	59	70	61	-	-	-	-		-
	MIN	-	-	56	52	55	51	49	-	-	44	48	48	48	48	-	-	39	39	38	39	39	-	-	40	41	40	-	-	-	-		-
* * * CENTRAL COAST DRAINAGE 04																																	
BURLINGAME	EVAP	.15	.15	.09	*	.60	.10	.05	.10	.12	.10	.09	.06	.06	.09	.07	.13	.10	.09	.06	.07	.10	.05	.10	.05	*	.05	.07	.05	.09	.07		2.91
	WIND	39	53	73	52	*	*	208	75	69	45	38	39	35	47	54	127	81	25	44	43	30	65	36	37	41	38	*	*	114	44		1552
NACIMIENTO DAM	EVAP	.17	.17	.16	.12	.16	.05	.04	.10	.07	.04	.12	.09	.10	.09	.08	.08	.06	.08	.08	.14	.08	.12	.09	.04	.10	.08	.09	.09	.09	.08		2.86
NEWARK (C)	EVAP	*	*	.34	.12	.03	.01	.09	*	*	.39	*	.19	.08	.09	*	*	.25	.15	.08	.09	.07	*	*	.17	.06	.06	*	.13	*	.11		2.51
	WIND	*	*	19	25	25	10	21	*	*	198	*	28	9	14	*	*	100	37	19	18	6	*	*	28	3	5	*	14	*	12		591
* * * SAN JOAQUIN DRAINAGE 05																																	
ANTIOCH PUMPING PL 3	EVAP	.07	.09	.09	.06	.00	.07	.08	.05	.05	.11	.08	.07	.06	.04	.06	.09	.10	.11	.04	.07	.04	.04	.01	.04	.04	.04	.04	.03	.04	.03		1.74
CAMP PARDEE (B)	EVAP	.09	.07	.10	.10	.10	.00	.04	.03	.03	.01	.04	.08	.03	.06	.03	.00	.04	.06	.04	.04	.03	.03	.03	.04	.04	.04	.05	.02	.03	.03		1.33
	WIND	9	11	12	13	28	27	16	33	13	8	10	9	9	7	9	9	9	16	12	8	8	9	6	9	7	7	7	7	10	8		346
FRIANT GOVERNMENT CAMP (E)	EVAP	.14	.13	.14	.13	.18	.18	.03	.13	.10	.09	.07	.10	.10	.09	.09	.06	.04	.04	.06	.09	.07	.05	.07	.05	.05	.06	.03	.07	.05	.04		2.53
	WIND	23	24	22	33	39	79	39	51	41	27	40	23	23	38	28	23	29	16	47	25	19	20	44	23	16	29	14	27	39	29		930
	MAX	70	70	71	70	71	63	52	58	65	62	62	66	66	67	66	61	61	50	57	60	57	56	55	59	57	56	55	55	56	56		61.0
	MIN	49	50	51	51	51	51	44	45	46	44	44	46	48	49	49	49	41	39	38	40	39	38	39	39	39	39	38	39	39	37		43.7
HETCH HETCHY	EVAP	.08	.07	*	*	*	.20	-	-	.04	.05	*	.08	.04	.04	.06	.15	-	-	-	-	-	-	-	-	-	-	-	-	-	-		-
KETTLEMAN CITY	EVAP	.15	.16	.15	.15	.24	.14	.01	.06	.15	.13	.09	.09	.08	.09	.05	.08	.10	.15	.10	.08	.09	.12	.09	.06	.09	.08	.07	.09	.06	.06		3.06
	WIND	12	8	5	16	84	64	25	28	59	13	8	6	9	5	7	11	28	34	12	10	8	8	4	6	8	6	6	5	5	10		511
KNIGHTS FERRY 2 SE	EVAP	-	.12	*	.16	-	-	-	.05	.08	.06	.06	.06	.06	.05	.06	.03	.06	.06	.03	.05	.04	.03	.04	.04	.03	.03	.04	.04	.03	.03		1.55B
	WIND	-	16	*	13	40	25	3	30	14	7	4	1	3	1	3	5	4	12	3	1	2	4	1	2	1	1	4	1	6	1		215B
LITTLE PANOCHE DET DAM	EVAP	.16	.15	.14	.15	.18	.04	.04	.10	.11	.13	.10	.09	.10	.09	.11	.06	.13	.15	.10	.10	.07	.10	.09	.07	.07	.05	.08	.09	.09	.07		3.01
	WIND	12	48	50	55	64	46	24	81	52	70	49	47	48	58	61	68	72	84	55	59	47	65	53	58	58	52	63	53	62	61		1675
	MAX	70	70	71	70	71	58	55	58	63	64	72	65	68	67	73	65	65	57	56	57	64	57	58	58	56	57	58	56	57	55		62.4
	MIN	47	48	47	48	52	51	47	46	45	43	43	45	47	48	41	39	41	37	37	38	38	38	37	33	33	38	38	37	37	37		41.9

See Reference Notes Following Station Index

EVAPORATION AND WIND

CALIFORNIA
NOVEMBER 1969

Station		Day Of Month 1	2	3	4	5	6	7	8	9	10	11	12	13	14	15	16	17	18	19	20	21	22	23	24	25	26	27	28	29	30	31	Total or Avg.
* * * SAN JOAQUIN DRAINAGE 05																																	
LODI	EVAP	.08	.07	.09	.07	.07	.09	.11	.11	.08	.00	.08	.13	.00	.04	.05	.07	.08	.07	.05	.04	.04	.04	.04	.02	.03	.03	.04	.03	.01	.01		1.67
	WIND	9	10	12	17	32	30	64	60	41	13	16	13	13	17	25	34	52	23	14	11	18	8	15	7	5	12	7	12	7	7		604
	MAX	71	70	72	71	52	53	62	60	63	64	65	65	65	64	63	59	55	55	55	57	58	57	55	55	58	57	57	53	54	55		60.0
	MIN	47	47	48	49	52	49	45	45	41	41	43	45	45	45	48	53	36	35	36	36	37	37	37	37	37	37	37	31	33	35		41.5
LOS BANOS DET RES.	EVAP	.16	.15	.13	.14	.19	.01	.05	.05	.12	.11	.12	.07	.08	.10	.10	.07	.12	.15	.09	.12	.06	.10	.07	.05	.08	.05	.07	.06	.08	.08		2.83
	WIND	106	105	98	95	99	84	178	116	96	111	98	94	98	98	128	174	35	133	109	109	93	118	98	111	104	97	108	98	103	105		3199
	MAX	68	71	71	71	71	57	55	58	62	65	65	66	68	68	71	59	66	57	56	58	63	58	58	58	58	58	57	57	57	56		62.1
	MIN	50	50	50	52	53	51	47	46	47	46	45	48	50	52	54	52	44	37	39	40	42	41	40	41	42	40	39	39	38	38		45.1
MANTECA	EVAP	.09	.07	.09	.10	.11	.03	.09	.08	.09	.08	.06	.08	.07	.06	.07	.05	.07	.09	.07	.05	.05	.04	.04	.05	.04	.04	.04	.05	.03	.02		1.90
	WIND	17	17	22	28	50	53	99	144	49	27	26	18	24	27	29	43	47	49	30	17	28	23	40	19	20	31	35	38	38	26		1114
	MAX	71	70	71	70	70	57	63	59	63	64	65	68	65	65	67	59	64	57	57	56	57	56	58	57	55	58	55	56	54	52		61.3
	MIN	50	50	50	51	51	51	49	48	46	46	46	46	47	48	49	52	40	38	38	39	39	40	40	40	39	40	40	40	40	39		44.4
SALT SPRINGS PWR H SN (D)	EVAP	.23	.17	.14	.12	.07	-	.03	.02	.14	.17	.16	.12	.11	.14	.06	.03	.08	.12	.04	.06	.06	.11	.14	.16	.12	.22	.17	.19	.26	.19		3.768
SAN LUIS DAM (F)	EVAP	.14	.13	.11	.13	.29	.01	.06	.08	.07	.16	.10	.09	.07	.10	.11	.08	.18	.14	.09	.09	.07	.10	.07	.07	.05	.05	.06	.05	.05	.05		2.85
	WIND	43	44	17	32	155	64	35	73	51	47	39	43	37	56	151	160	104	71	50	36	27	40	44	44	41	34	37	35	34	43		1687
	MAX	74	74	75	75	74	58	60	60	65	69	68	69	71	71	72	62	66	61	59	60	61	63	61	61	61	62	59	59	60	59		65.0
	MIN	53	55	54	55	55	53	47	47	48	48	47	49	50	50	54	55	45	40	40	40	42	42	42	43	44	42	40	40	39	40		46.6
TRACY PUMPING PLANT	EVAP	.10	.15	.15	.18	.09	*	.03	.14	.18	.14	.08	.12	.08	.14	.14	.11	.15	.13	.07	.12	.04	.09	.06	.06	.10	.03	.06	.09	.04	.05		2.92
	WIND	17	21	27	68	86	57	90	95	48	38	20	20	20	27	168	156	70	32	15	16	20	32	20	23	16	18	7	10	18	11		1266
* * * SOUTH COAST DRAINAGE 06																																	
BEAUMONT PUMPING PLANT	EVAP	.24	.22	.24	.22	.22	.18	.13	-	.06	.10	.24	.16	.20	.20	.14	-	.18	.22	.14	.20	.18	.10	.14	.14	.14	.18	.20	.18	.22	.26		5.398
	WIND	21	23	21	7	18	10	3	19	28	40	48	24	20	9	18	20	29	50	61	50	21	38	9	19	29	42	27	14	42	43		803
	MAX	69	69	69	80	80	80	80	72	60	68	68	69	68	69	72	59	57	68	68	68	68	59	58	58	58	68	69	69	60	55		67.2
	MIN	44	44	44	45	45	44	44	42	42	46	46	50	49	49	48	42	43	38	36	37	37	38	36	38	37	37	37	37	37	36		41.6
CACHUMA DAM	EVAP	.26	.21	.15	.15	.12	.11	.01	.09	.11	.04	.05	.14	.11	.08	.07	.05	.11	.15	.13	.14	.15	.10	.12	.18	.18	.19	.12	.15	.15	.17		3.79
	WIND	53	33	25	31	38	121	31	97	101	16	20	45	30	26	28	36	61	38	40	40	46	29	38	56	60	58	40	43	46	51		1377
	MAX	74	75	74	73	73	62	55	58	64	60	64	72	73	71	71	61	67	64	61	63	62	62	64	65	65	64	61	65	62	61		65.5
	MIN	50	51	51	49	51	52	48	49	50	50	51	52	57	57	58	53	47	40	41	43	43	44	45	43	42	43	43	41	41	43		47.6
CHULA VISTA	EVAP	*	*	.49	.12	.11	.12	.16	*	*	.25	.10	.16	.12	.13	.07	.05	.10	.12	.16	.21	.27	*	*	.35	.14	.13	*	.27	*	.46		4.09
	WIND	44	*	110	46	64	65	109	*	*	160	40	56	53	46	76	56	60	52	73	66	58	*	*	172	40	38	*	63	*	135		1682
	MAX	77	-	77	76	74	73	71	-	-	73	77	79	77	81	73	67	73	73	67	69	70	-	-	71	72	72	-	72	-	70		73.2
	MIN	50	-	50	51	51	59	56	-	-	50	59	60	60	59	60	59	53	43	43	44	46	-	-	45	45	47	-	46	-	44		51.3
RIVERSIDE EXP STA	EVAP	.26	.31	.23	.21	.17	.13	.12	.07	.09	.02	.10	.21	.13	.11	.10	.09	.07	.23	.19	.21	.18	.15	.15	.22	.21	.21	.19	.27	.35	.25		5.23
	WIND	45	50	58	33	48	64	72	19	28	35	46	77	19	10	32	35	37	69	64	53	56	23	47	53	56	46	40	84	85	92		1476
	MAX	73	75	75	72	65	57	63	66	61	69	71	75	75	74	61	64	64	61	63	59	71	63	64	64	65	63	63	61	63	61		66.0
	MIN	47	48	48	49	50	53	46	47	49	54	53	53	53	53	57	53	47	37	41	39	39	41	41	39	41	41	41	39	39	48		46.2
TWITCHELL DAM	EVAP	.20	.20	.15	.11	.13	.04	.05	.12	.12	*	*	*	.50	.05	.03	.12	.16	.15	.15	.15	`2	.14	.15	.15	.15	.18	.28	.15	.15	.21		4.11
	WIND	50	45	17	37	38	34	34	37	80	44	*	*	117	22	21	45	55	41	53	34		41	53	36	43	47	66	44	51	58		1291
	MAX	75	74	74	70	73	66	62	65	65	66	-	-	71	70	65	57	58	64	64	64	6	64	64	65	64	63	73	68	67	64		66.4
	MIN	49	47	46	47	52	52	49	48	51	49	-	-	50	55	56	47	45	41	40	44	41	40	40	40	42	42	41	39	39	40		45.4
* * * SOUTHEAST DESERT BASINS 07																																	
INDIO U S DATE GARDEN	EVAP	.19	.18	.18	.17	.15	.15	.12	.13	.07	.05	.01	.10	.11	.12	.08	.04	.15	.14	.13	.10	.07	.11	.10	.15	.10	.14	.08	.15	.19	.04		3.50
	WIND	16	10	5	11	8	28	19	13	11	15	4	8	10	15	14	4	29	16	19	14	4	12	12	16	14	15	8	23	24	15		412
	MAX	81	81	82	79	77	76	72	75	69	64	69	78	78	80	80	67	75	69	62	64	60	67	67	66	67	68	74	66	65	63		71.4
	MIN	53	55	54	53	53	54	54	53	54	59	60	61	59	60	60	57	54	43	42	42	42	45	45	45	45	48	48	45	46	46		51.2
MOJAVE	EVAP	.19	.20	.11	.19	.25	.18	.00	.15	.12	.01	.12	.19	.07	.14	.18	.15	.15	.14	.15	-	-	-	-	-	-	-	-	-	-	-		-
	WIND	31	18	20	11	58	100	34	45	136	152	31	55	22	11	31	102	148	40	54	66	39	32	12	24	28	26	21	56	35	79		1517
	MAX	71	75	75	75	72	65	53	72	58	73	57	70	73	74	71	61	63	-	-	-	-	-	-	-	-	-	-	-	-	-		-
	MIN	45	46	47	53	46	44	45	44	44	57	46	45	48	48	47	48	42	-	-	-	-	-	-	-	-	-	-	-	-	-		-

(A) PAN PAINTED INSIDE AND OUTSIDE WITH ALUMINUM PAINT.
(B) PAN IS OF COPPER, AND PAINTED INSIDE AND OUTSIDE WITH ALUMINUM PAINT.
(C) PAN PAINTED OUTSIDE WITH GRAY ENAMEL.
(D) PAN IS OF STEEL PLATE, PAINTED WITH ALUMINUM INSIDE AND OUTSIDE.
(E) PAN SCREEN COVERED.
(F) PAN IS A BURIED 24-INCH YOUND PAN.

See Reference Notes Following Station Index

SNOWFALL AND SNOW ON GROUND

CALIFORNIA
NOVEMBER 1969

Station		Day of month 1	2	3	4	5	6	7	8	9	10	11	12	13	14	15	16	17	18	19	20	21	22	23	24	25	26	27	28	29	30	31
* * * NORTH COAST DRAINAGE 01																																
TULELAKE	SNOWFALL	-	-	-	-	-	-	-	-	-	-	-	-	-	-	-	-	-	-	-	-	-	-	-	-	-	-	-	-	-	-	
	SN ON GND	-	-	-	-	-	-	-	-	-	-	-	-	-	-	-	-	-	-	-	-	-	-	-	-	-	-	-	-	-	-	
YREKA	SNOWFALL																T	T														
	SN ON GND																															
* * * SACRAMENTO DRAINAGE 02																																
ALTURAS RANGER STATION	SNOWFALL					T																										
	SN ON GND					T																										
BLUE CANYON WB AIRPORT	SNOWFALL					11.1	6.1	2.2																								
	SN ON GND						12	11	6	5	3	1	T	T																		
	WTR EQUIV						2.1	2.2	2.4	2.4	1.9																					
CANYON DAM	SNOWFALL					5.0																										
	SN ON GND					2	1	1	T	T	T	T	T	T	T																	
CHESTER	SNOWFALL					2.0																										
	SN ON GND					2																										
JESS VALLEY	SNOWFALL					T																										
	SN ON GND																															
MANZANITA LAKE	SNOWFALL					6.5	.5	.5	.5																							
	SN ON GND					7	5	4	3	2	2	T																				
MC CLOUD	SNOWFALL							T																								
	SN ON GND																															
MINERAL	SNOWFALL					1.0		.3																								
	SN ON GND					1		T																								
MOUNT SHASTA WB CITY	SNOWFALL							T																								
	SN ON GND																															
	WTR EQUIV																															
SIERRA CITY	SNOWFALL						T																									
	SN ON GND																															
SODA SPRINGS 1 E	SNOWFALL					T	21.0	4.0									1.5															
	SN ON GND					T	21	20	-	-	13	-	10	8	6	-	5	4	-	-	-											
TWIN LAKES	SNOWFALL	-	-	-	-	-	-	-	-	-	-	-	-	-	-	-	-	-	-	-	-	-	-	-	-	-	-	-	-	-	-	
	SN ON GND	-	-	-	-	3	25	-	-	-	-	-	-	-	7	-	-	-	18	-	-	-	-	-	6	6	-	-	5	-	-	
* * * NORTHEAST INTERIOR BASINS 03																																
BODA	SNOWFALL						-	-									-															
	SN ON GND	-	-	-	-	-	-	-	-	-	-	-	-	-	-	-	-	-	-	-	-	-	-	-	-	-	-	-	-	-	-	
BRIDGEPORT	SNOWFALL							.5																								
	SN ON GND																															
FORT BIDWELL	SNOWFALL					T											T															
	SN ON GND																T															
SQUAW VALLEY	SNOWFALL					T	4.0	1.0	.5								T															
	SN ON GND					T	4	3	3	1							T															
TAHOE CITY	SNOWFALL						T	1.0									T	T														
	SN ON GND							1	1																							
WOODFORDS	SNOWFALL						T																									
	SN ON GND																															
* * * SAN JOAQUIN DRAINAGE 05																																
CALAVERAS BIG TREES	SNOWFALL						1.0	2.5																								
	SN ON GND						-	-	-																							
GRANT GROVE	SNOWFALL						6.0	3.0																								
	SN ON GND						6	6	5	5	4	3	2	2	1																	
HUNTINGTON LAKE	SNOWFALL						11.0	2.0									T															
	SN ON GND						11	13	10	8	6	4	3	2	2	1	1	T	T													
SO ENTRANCE YOSEMITE	SNOWFALL							4.0																								
	SN ON GND							4																								
* * * SOUTH COAST DRAINAGE 06																																
MOUNT WILSON FC 338 B	SNOWFALL							T																								
	SN ON GND																															
PALOMAR MT OBSERVATORY	SNOWFALL							T										T														
	SN ON GND																															
* * * SOUTHEAST DESERT BASINS 07																																
SQUIRREL INN 2	SNOWFALL						T	2.1	.2																							
	SN ON GND						T	2	1																							
WHITE MOUNTAIN 1	SNOWFALL						3.0	1.0				T					T															
	SN ON GND						3	4	-	-	-	T	T	T	T	T	T	T	T	T	T	T	T	T	T	T	T	T	T	T	T	
WHITE MOUNTAIN 2	SNOWFALL						4.0	2.0	1.0								T															
	SN ON GND	T	T	T	T	T	4	6	6	6	5	4	3	2	T	T	T	T	T	T	T	T	T	T	T	T	T	T				

DAILY SOIL TEMPERATURES

CALIFORNIA
NOVEMBER 1969

Station	Depth (IN.)	Time	1	2	3	4	5	6	7	8	9	10	11	12	13	14	15	16	17	18	19	20	21	22	23	24	25	26	27	28	29	30	31	Average
BRAWLEY 2 SW																																		
	4	9AM	62	63	63	62	62	65	65	62	61	65	65	66	65	65	67	65	63	60	58	56	58	57	57	56	57	57	58	57	56	58		61.0
		MAX	-	68	68	67	67	68	68	67	65	68	69	68	69	69	68	68	67	63	62	61	63	62	62	61	61	62	62	62	60	63		65.1
		MIN	-	60	59	58	58	61	63	60	61	64	64	63	62	62	66	64	62	58	55	54	55	54	54	54	53	54	55	55	55	55		58.6
	8	9AM	65	65	65	65	65	65	65	64	63	65	66	67	67	67	67	66	65	63	62	61	60	60	59	59	59	59	60	59	58	59		63.0
		MAX	68	68	68	68	68	68	67	64	67	69	69	70	68	66	68	68	68	65	66	64	62	62	61	61	62	63	62	62	60	62		65.5
		MIN	64	64	65	64	64	65	65	64	63	65	65	66	66	66	65	64	65	63	61	61	59	58	58	58	59	59	59	59	58	59		62.4
	12	9AM	66	68	66	68	67	67	68	67	66	67	68	68	69	69	69	68	68	67	65	63	63	63	63	62	62	62	62	62	61	62		65.5
	20	9AM	69	69	69	69	69	69	69	69	69	68	68	69	69	69	69	69	69	68	67	66	66	65	65	65	64	64	64	64	63	63		67.2
	39	9AM	72	72	72	72	72	72	72	72	72	72	71	71	71	71	71	71	71	71	71	71	71	70	70	70	69	69	69	69	68	68		70.8
	79	9AM	77	77	77	77	77	77	77	77	77	77	76	76	76	76	76	76	75	76	76	75	75	75	75	75	75	75	75	75	75	74		75.9
DAVIS 2 WSW																																		
	4	MAX	71	72	72	72	70	62	63	58	63	64	65	66	66	66	64	62	65	59	59	58	58	58	58	57	57	58	56	57	56	54		62.2
		MIN	58	58	58	60	61	57	54	52	51	52	52	53	54	54	54	57	50	47	47	46	46	46	46	45	46	46	46	46	46	43		51.0
FRESNO WB AIRPORT																																		
	2	MAX	91	91	90	91	77	61	67	76	75	77	81	82	82	81	69	71	66	72	75	71	71	71	72	70	66	66	65	66	67	69		74.3
		MIN	55	55	56	56	58	52	48	51	48	47	48	50	52	53	55	55	46	43	43	45	45	43	43	42	43	42	41	40	40	39		47.8
	4	MAX	82	82	81	82	73	63	64	70	70	70	73	74	73	73	66	67	63	66	68	65	64	64	65	64	62	62	60	61	62	63		68.4
		MIN	61	61	61	60	62	55	52	54	52	51	52	54	56	55	57	57	50	49	47	48	48	47	47	46	46	46	45	44	43	44		51.7
	8	MAX	73	73	73	73	70	65	61	64	63	63	64	66	66	66	63	63	59	60	61	59	59	58	58	57	56	55	55	55	55	55		62.3
		MIN	64	64	64	64	65	59	56	57	56	55	56	57	59	59	60	59	55	53	53	54	53	53	52	51	51	50	49	49	48	48		55.8
	20	8AM	69	69	69	69	69	69	67	66	66	65	65	65	64	65	65	65	65	64	63	62	61	61	61	61	60	60	60	60	59	58		64.1
	40	8AM	67	67	67	67	67	67	67	67	66	66	65	65	64	64	64	64	64	64	64	63	62	62	62	61	61	61	61	60	60	59		63.9
RIVERSIDE EXP STA																																		
SUB-STA 1																																		
	12	MAX	66	67	67	67	67	66	65	63	62	62	62	62	63	63	62	62	61	61	59	58	58	57	57	57	57	57	57	58	58	58		61.3
		MIN	65	65	66	66	65	65	63	61	61	61	61	61	61	61	62	61	60	58	57	57	56	56	55	56	55	55	56	56	57	57		59.9
SUB-STA 2																																		
	18	MAX	67	66	66	66	65	63	63	63	62	62	63	63	64	64	68	68	-	-	-	-	-	66	65	65	64	62	63	65	65	65		64.5
		MIN	64	64	64	64	63	63	63	61	60	60	62	62	63	63	64	66	-	-	-	-	-	63	63	62	60	60	61	63	63	63		62.6

BRAWLEY 2 SW : HOLTVILLE SILTY CLAY, LEVEL, GRASS-COVERED SURFACE EXPOSED TO FULL SUN. GRASS MOWED AND IRRIGATED TO MAINTAIN GROWTH. MAXIMUM AND MINIMUM READINGS FROM THERMOGRAPH FOR 24 HOURS ENDING AT 9 A.M. READINGS AT 9 A.M. ARE FROM MERCURY-IN-GLASS THERMOMETERS.

DAVIS 2 WSW : SANDY LOAM -- UNDER BARE GROUND SURFACE. MAX AND MIN DATA FROM SOIL THERMOGRAPH FOR 24 HOURS ENDING AT 8 A.M.

FRESNO WB AP : ATWATER SANDY LOAM, LEVEL, BARE GROUND, DRAINAGE TO SOUTH, LATE AFTERNOON SHADE IN SUMMER ONLY. PALMER THERMOMETERS FOR 20- AND 40-INCH DEPTH. LAMBRECHT DISTANCE SOIL THERMOGRAPH FOR 2-, 4-, AND 8-INCH DEPTH. MAX AND MIN READINGS FOR 24 HOURS ENDING AT MIDNIGHT.

RIVERSIDE EXP STA : STATION 1 - RAMONA SANDY LOAM-LEVEL, BARE GROUND, WELL-DRAINED, UNDER FULL SUN. MAX AND MIN FROM THERMOGRAPH FOR 24 HOURS ENDING AT MIDNIGHT.
STATION 2 - RAMONA SANDY LOAM-LEVEL, WELL-DRAINED, UNDER SHADE OF A VALENCIA ORANGE TREE AND UNDER REGULARLY IRRIGATED SOIL. MAX AND MIN FROM THERMOGRAPH FOR 24 HOURS ENDING AT MIDNIGHT. STATION 2 LOCATED 1/4 MILE NE OF STATION 1.

See Reference Notes Following Station Index

SUPPLEMENTAL DATA

CALIFORNIA
NOVEMBER 1969

	Wind (Speed — m.p.h.)						Relative humidity averages-percent				Number of days with precipitation								
							Standard of Time PACIFIC												
	Resultant Direction	Resultant Speed	Average	Fastest mile	Direction of fastest mile	Date of fastest mile	04	10	16	22	Trace	.01-.09	.10-.49	.50-.99	1.00-1.99	2.00 and over	Total	Percent of Possible sunshine	Average sky cover sunrise to sunset
BAKERSFIELD WB AIRPORT	5	1.4	6.2	26++	14	08	65	52	39	58	2	0	1	0	0	0	3	-	3.7
BISHOP WB AIRPORT	-	-	-	-	-	-	-	29	19	-	0	0	1	0	0	0	1	-	3.3
BLUE CANYON WB AIRPORT	-	-	-	24++	21	05	-	39	-	-	0	1	2	1	0	1	5	-	3.6
EUREKA WB CITY	-	-	-	31	SE	07	-	-	-	-	0	1	2	2	1	0	6	63	5.2
FRESNO WB AIRPORT	4	0.4	3.6	16	E	06	85	67	48	83	1	0	2	0	0	0	3	82	3.7
LONG BEACH WB AIRPORT	1	0.9	6.2	21++	9	29+	66	47	44	61	3	2	0	0	1	0	6	-	4.7
LOS ANGELES WB AIRPORT	32	1.8	7.3	23 %	W	14	62	45	52	61	3	4	0	0	1	0	8	-	4.7
LOS ANGELES CIVIC CENTER	-	-	-	14	NE	28+	-	-	-	-	1	2	0	0	1	0	4	77	3.5
MOUNT SHASTA WB CITY	1	1.3	5.4	-	-	-	74	60	54	70	1	1	2	1	1	0	6	-	-
OAKLAND WB AIRPORT	19	0.8	5.6	20++	6	08	86	76	67	79	0	2	0	1	0	0	3	-	3.7
RED BLUFF WB AIRPORT	33	2.9	7.6	34	S	04	75	55	39	70	0	4	1	0	0	0	5	82	3.3
SACRAMENTO WB AIRPORT	2	0.3	4.4	25	N	17	92	73	49	83	1	1	0	1	0	0	3	85	3.4
SANDBERG WB	-	-	-	35++	8	09+	51	48	44	50	2	5	0	0	1	0	8	-	4.6
SAN DIEGO WB AIRPORT	31	1.6	5.9	24	W	06	57	44	52	61	3	4	2	0	0	0	9	74	4.4
SAN FRANCISCO WB AIRPORT	23	1.0	7.2	28++	28	16	84	71	53	73	2	2	0	1	0	0	5	-	3.9
SAN FRANCISCO FEDERAL BLDG	-	-	-	23	W	02	-	-	-	-	0	2	1	0	0	0	3	76	-
SANTA MARIA WB AIRPORT	-	-	-	-	-	-	-	46	50	75	4	1	1	1	0	0	7	-	4.6
STOCKTON WB AIRPORT	22	0.6	4.8	22++	31	05	79	74	50	71	0	2	1	0	0	0	3	-	4.3

% PEAK GUST

See Reference Notes Following Station Index

STATION INDEX

STATION	INDEX NO	DIVISION	COUNTY	DRAINAGE	LATITUDE	LONGITUDE	ELEVATION	TEMP	PRECIP	EVAP	SPECIAL	OBSERVER
[illegible]	[illegible]	[illegible]	[illegible]	29	34 3[illegible]	118 [illegible]	[illegible]		5P		C	MRS SADIE TAYLOR
[illegible]	[illegible]	[illegible]	[illegible]	[illegible]	34 39	117 25	2045		5S			FRANK EBERT
[illegible]	[illegible]	[illegible]	[illegible]	[illegible]	41 12	120 57	[illegible]	4P	5P			U S FOREST SERVICE
[illegible]	[illegible]	[illegible]	[illegible]	[illegible]	37 52	122 02	[illegible]		7A			FRANK J FUZZI[illegible]
[illegible]	[illegible]	[illegible]	[illegible]	[illegible]	[illegible]	123 37	[illegible]	[illegible]	8A			MRS BARBARA WILLBURN
[illegible]	[illegible]	[illegible]	[illegible]	[illegible]	[illegible]	122 42	4460				S	U S ARMY ENGINEERS
[illegible]	[illegible]	[illegible]	LOS ANGELES	[illegible]	[illegible]	118 33	[illegible]		4P		C	GETTY OIL CO.
[illegible]	[illegible]	[illegible]	[illegible]	35	32 50	116 46	[illegible]	5P	5P			ALPINE FIRE DEPT
[illegible]	[illegible]	[illegible]	LOS ANGELES	[illegible]	34 [illegible]	118 08	1127		5P			RUBIO CANYON LAN ASN
[illegible]	[illegible]	[illegible]	[illegible]	[illegible]	41 29	120 32	4365	8A	8A		C H	U S FOREST SERVICE
[illegible]	[illegible]	[illegible]	SAN BERDINO	[illegible]	34 36	115 45	675				C	STATE DIV OF HWYS
[illegible]	[illegible]	[illegible]	TULARE	9	35 50	119 29	205		8A			ANGIOLA ELEV & WHSE
[illegible]	[illegible]	[illegible]	[illegible]	[illegible]	38 34	122 26	[illegible]	8A	8A		C	PACIFIC UNION CO.
[illegible]	[illegible]	[illegible]	[illegible]	17	38 [illegible]	[illegible]	[illegible]	10A	10A			FIBREBOARD CORPORATION
[illegible]	[illegible]	[illegible]	[illegible]	17	37 59	[illegible]	40	8A	8A	8A		U S BUR RECLAMATION
[illegible]	[illegible]	[illegible]	RIVERSIDE	33	33 33	116 [illegible]	3925		8A			CALIF DIV OF FORESTRY
[illegible]	[illegible]	[illegible]	VENTURA	[illegible]	34 52	[illegible]	4945				C	KERN CO ROAD CAMP
[illegible]	[illegible]	[illegible]	[illegible]	[illegible]	34 31	117 [illegible]	2935		4P			APPLE VALLEY RANCHOS
[illegible]	[illegible]	[illegible]	SN LUIS OBPO	[illegible]	35 07	120 34	[illegible]		8A			COUNTY ROAD DEPT
[illegible]	[illegible]	[illegible]	MONTEREY	[illegible]	36 14	121 29	[illegible]				C	MRS. DIMPNA WHITAKER
[illegible]	[illegible]	[illegible]	LOS ANGELES	[illegible]	34 [illegible]	118 [illegible]	1220		5P			U S FOREST SERVICE
[illegible]	[illegible]	[illegible]	TULARE	9	36 29	118 5[illegible]	1708	8A	8A		H	U S NAT PARK SERVICE
ATLAS ROAD DUTRA	0368	[illegible]	NAPA	17	38 26	122 15	[illegible]				C	MRS. GLADYS DUTRA
[illegible]	[illegible]	[illegible]	TULARE	9	36 28	118 40	[illegible]				S	CORPS OF ENGINEERS
[illegible]	[illegible]	[illegible]	[illegible]	[illegible]	37 [illegible]	119 29	[illegible]	8A	8A			L. E. LONG
[illegible]	[illegible]	[illegible]	[illegible]	[illegible]	38 54	121 04	[illegible]	7A	7A			DAN BARBER
[illegible]	[illegible]	[illegible]	LOS ANGELES	33	33 [illegible]	118 [illegible]	25	8A	[illegible]			BRUCE PONCEL
[illegible]	[illegible]	[illegible]	SN LUIS OBPO	[illegible]	35 [illegible]	120 44	32	4P				MRS MARSHALL C ELLIS
[illegible]	[illegible]	[illegible]	LOS ANGELES	[illegible]	34 08	117 54	[illegible]		8A			AZUSA CITY PARK
[illegible]	[illegible]	[illegible]	TULARE	9	36 38	119 01	[illegible]				C	MRS LUCILLE E WEDDLE
[illegible] PASS	[illegible]	[illegible]	MARIPOSA	14	37 40	119 40	7300				S	U S NAT PARK SERVICE
[illegible]	[illegible]	[illegible]	SAN BERDINO	6	35 [illegible]	116 04	[illegible]				C	L E METHENY
[illegible]	0437	[illegible]	SAN BERDINO	6	35 29	116 07	1045	8A	8A			L A WTR & PWR DEPT
[illegible] AIRPORT	0442	05	KERN	[illegible]	35 25	119 03	475	MID	MID		C J	U S WEATHER BUREAU
[illegible]	[illegible]	[illegible]	FRESNO	[illegible]	36 55	119 05	[illegible]	4P	4P		C	P G & E COMPANY
[illegible]	[illegible]	[illegible]	TEHAMA	23	39 54	122 47	[illegible]				S	U S WEATHER BUREAU
[illegible]	[illegible]	[illegible]	SAN DIEGO	33	32 41	116 40	1623	7A	7A			SAN DIEGO WATER DEPT
[illegible]	[illegible]	[illegible]	SAN BERDINO	[illegible]	34 54	117 02	2162	4P	4P			BARSTOW FIRE DISTRICT
[illegible]	[illegible]	[illegible]	FRESNO	[illegible]	36 49	118 53	[illegible]				S	CORPS OF ENGINEERS
[illegible]	[illegible]	[illegible]	SANTA BARBARA	30	34 59	119 55	5165				S	U S WEATHER BUREAU
[illegible]	[illegible]	05	TULARE	9	36 41	118 52	[illegible]				S	CORPS OF ENGINEERS
[illegible]	[illegible]	[illegible]	RIVERSIDE	[illegible]	33 56	116 58	2613		8A		C	BEAUMONT IRRIG DIST
[illegible] PUMPING PLANT	[illegible]	[illegible]	RIVERSIDE	29	33 59	116 58	[illegible]	7A	7A	7A		BEAUMONT IRRIG DIST
[illegible]	[illegible]	[illegible]	RIVERSIDE	[illegible]	33 56	116 5[illegible]	[illegible]	4P	4P			U S WB OBSERVER
[illegible]	[illegible]	[illegible]	TUOLUMNE	37	38 0[illegible]	119 47	[illegible]				S	HETCH HETCHY WTR SUP
[illegible]	[illegible]	[illegible]	LOS ANGELES	33	34 09	118 27	585		5P		C	A. S. PORTER
[illegible]	[illegible]	[illegible]	SANTA CRUZ	[illegible]	37 09	122 04	720	5P	5P			WESLEY C. THOMPSON
[illegible] INSPECTION STA	[illegible]	07	[illegible]	19	37 51	118 29	[illegible]		MID			BUR.OF PLT.QUARANTINE
[illegible]	0693	04	ALAMEDA	[illegible]	37 52	122 [illegible]	[illegible]	8P	MID		C	UNIVERSITY OF CALIF
[illegible]	[illegible]	[illegible]	[illegible]	23	38 33	122 14	[illegible]	8A	8A	8A		HARVEY D FRYER
[illegible]	[illegible]	[illegible]	SISKIYOU	12	41 52	122 14	6140				S	U S WEATHER BUREAU
[illegible]	[illegible]	02	[illegible]	[illegible]	41 07	121 05	[illegible]				C	CALIF DIV OF FORESTRY
[illegible] RANGER STATION	[illegible]	[illegible]	TRINITY	35	40 49	123 [illegible]	1260	9A	9A		H	U S FOREST SERVICE
[illegible]	0741	06	SAN BERDINO	29	34 15	116 55	6745	5P	5P			BIG BEAR LK FIRE DIST
[illegible] LAKE DAM	0742	06	SAN BERDINO	28	34 14	116 58	6815		7A		C H	BEAR VALLEY MUT WTR CO
[illegible] RANGER STA	[illegible]	02	PLACER	39	39 18	120 31	5739		8A			U S FOREST SERVICE
[illegible] FC223BB	[illegible]	06	LOS ANGELES	[illegible]	34 [illegible]	117 49	[illegible]		5P			GERALD M THRASHER
[illegible] CREEK	0767	07	[illegible]	19	37 08	118 29	10060				S	DEPT WATER RESOURCES
[illegible] FC 838	[illegible]	[illegible]	LOS ANGELES	[illegible]	34 23	117 41	6842		5P		C	U S FOREST SERVICE
[illegible] STATE PARK	0790	04	MONTEREY	4	36 [illegible]	121 47	[illegible]		8A			STATE PARK SERVICE
[illegible]	[illegible]	[illegible]	LOS ANGELES	[illegible]	34 [illegible]	118 11	[illegible]		5P			LOS ANGELES CO FCD
[illegible]	[illegible]	[illegible]	LOS ANGELES	[illegible]	34 [illegible]	118 3[illegible]	722				C	CORPS OF ENGINEERS
[illegible]	[illegible]	07	INYO	[illegible]	37 [illegible]	118 35	8154		MID			SO. CALIF. EDISON CO
[illegible] AIRPORT	0822	07	INYO	[illegible]	37 22	118 22	[illegible]	MID	MID		C HJ	U S WEATHER BUREAU
[illegible] UNION CARBIDE	0824	07	INYO	[illegible]	37 22	118 43	[illegible]	3P	3P			UNION CARBIDE CO
[illegible]	[illegible]	[illegible]	SANTA CLARA	[illegible]	37 [illegible]	122 10	[illegible]		9A			MRS MARY INCERPI
[illegible]	[illegible]	[illegible]	LASSEN	[illegible]	40 46	121 12	7200				S	U S WEATHER BUREAU
[illegible]	[illegible]	[illegible]	KERN	[illegible]	35 37	119 54	[illegible]	8P	8P			BERRENDA MESA WATER D.
[illegible] AIRPORT	0897	02	PLACER	39	39 17	120 42	[illegible]	MID	MID		C HJ	U S WEATHER BUREAU
[illegible]	[illegible]	[illegible]	DEL NORTE	12	41 24	123 [illegible]	[illegible]				S	U S WEATHER BUREAU
[illegible]	0924	07	RIVERSIDE	5	33 37	114 36	268	4P	8A			STATE DIV OF FSTRY
[illegible]	[illegible]	[illegible]	RIVERSIDE	[illegible]	33 37	114 43	[illegible]				C	STATE DIV OF FSTRY
[illegible] FAA AIRPORT	0927	07	RIVERSIDE	5	33 37	114 43	395	MID	MID			FED AVIATION AGENCY
[illegible]	[illegible]	[illegible]	HUMBOLDT	[illegible]	40 42	123 42	4500				S	STATE OF CALIFORNIA
[illegible]	0931	03	NEVADA	[illegible]	39 2[illegible]	120 06	[illegible]	8A	8A	8A	H	RONALD KIRBY
[illegible]	0943	03	MONO	38	38 13	119 01	[illegible]	5P	5P			BODIE HISTORICAL ST PK
[illegible]	[illegible]	[illegible]	SAN DIEGO	33	32 40	117 02	[illegible]	5P	5P			ERIC H. LOOS
BOONVILLE MNTNC STA	[illegible]	[illegible]	[illegible]	[illegible]	39 01	123 22	342		8A			STATE DIV OF HWYS
[illegible]	[illegible]	[illegible]	KERN	6	35 00	117 39	[illegible]				C	KERN CO FIRE DEPT
[illegible] DESERT PARK	0983	07	SAN DIEGO	6	33 [illegible]	116 25	[illegible]	8A	9A			CAL DIV BEACH & PKS
[illegible]	[illegible]	[illegible]	SANTA CRUZ	4	37 09	122 12	2175				C	VINCENT D LOCATELLI
[illegible]	[illegible]	07	SAN DIEGO	6	32 40	116 [illegible]	[illegible]		9A			CLOSED 10/9/69
[illegible]	[illegible]	07	SAN DIEGO	6	32 4[illegible]	116 18	[illegible]		6P			MEYERIS TRAILER RANCH
[illegible]	[illegible]	[illegible]	LOS ANGELES	[illegible]	34 3[illegible]	118 22	[illegible]		MID			L A WTR & PWR DEPT
[illegible]	[illegible]	[illegible]	NEVADA	39	39 27	120 39	5347	4P	4P		C	NEVADA IRRIG DIST
[illegible]	[illegible]	[illegible]	MONTEREY	24	35 52	120 48	540		8A			STATE DIV OF FSTRY
[illegible]	[illegible]	[illegible]	SACRAMENTO	23	38 07	121 42	[illegible]	8A	8A	8A		CALIF DIV BEACHES-PARKS
[illegible]	[illegible]	[illegible]	MENDOCINO	7	39 41	123 40	[illegible]		8A			WILLIAM C JOHNSTON
[illegible]	[illegible]	[illegible]	IMPERIAL	6	32 57	115 33	[illegible]	9A	9A		G	AGR RESEARCH SERVICE
[illegible]	[illegible]	[illegible]	SISKIYOU	12	41 34	122 08	[illegible]				S	U S WEATHER BUREAU
[illegible]	[illegible]	06	ORANGE	28	33 56	117 54	383		8A			BREA FIRE DEPT
[illegible]	[illegible]	06	ORANGE	28	33 53	117 56	275				C	CORPS OF ENGINEERS
[illegible]	[illegible]	[illegible]	CONTRA COSTA	27	37 53	121 46	325				C	VERNON R CAKEBREAD
[illegible]	[illegible]	03	[illegible]	38	38 [illegible]	119 [illegible]	6470	5P	5P		H	ROBERT W. SANDY
[illegible] RANGER STA	[illegible]	03	MONO	38	38 [illegible]	119 [illegible]	6560				C	U S FOREST SERVICE
[illegible]	[illegible]	[illegible]	HUMBOLDT	7	40 32	123 49	2050		8A			MRS ALBERT R HUNT
[illegible]	1096	03	PLACER	36	39 [illegible]	120 04	[illegible]				S	CORPS OF ENGINEERS
[illegible] FARNHAM RANCH	[illegible]	02	YOLO	23	38 46	122 09	294	11A	11A		C	MRS JOYCE A FARNHAM
[illegible] CREEK	[illegible]	02	BUTTE	8	39 41	121 20	3560		8A		C	U S FOREST SERVICE
[illegible]	[illegible]	02	PLACER	1	39 00	120 35	[illegible]				S	DEPT. OF WATER RESOURCE
[illegible]	[illegible]	[illegible]	MONTEREY	[illegible]	35 [illegible]	121 06	925				C	ERNEST A WEFERLING
[illegible]	1149	02	SHASTA	21	40 52	121 51	3800		3P			MRS. ANNA HOWE
[illegible] CREEK PH	1159	02	PLUMAS	8	39 59	121 20	1760		2P			P G & E COMPANY
BUCKS LAKE	1161	02	PLUMAS	8	39 54	121 12	[illegible]				C	U S WEATHER BUREAU
[illegible]	[illegible]	[illegible]	SAN BENITO	20	36 46	121 11	1640				C	RANCHO QUIEN SABE
[illegible]	[illegible]	[illegible]	LOS ANGELES	13	34 11	118 [illegible]	[illegible]		5P			R. V. CHRISTOFFERSEN
[illegible]	[illegible]	[illegible]	LOS ANGELES	13	34 11	118 21	[illegible]	5P	5P		C	BURBANK PUBLIC SERVICE
[illegible]	[illegible]	[illegible]	SAN MATEO	4	37 35	122 21	10	4P	4P	4P		CITY OF BURLINGAME
[illegible]	[illegible]	[illegible]	SHASTA	21	40 53	121 40	[illegible]	8A	8A			MRS RUTH C ESTES
[illegible]	[illegible]	[illegible]	TRINITY	35	40 48	123 28	[illegible]		8A			PAUL F KAUT
[illegible]	[illegible]	[illegible]	CONTRA COSTA	4	37 52	122 05	[illegible]		8A			MRS H A R STIRTON
[illegible]	[illegible]	02	LASSEN	[illegible]	40 36	[illegible]	[illegible]				S	LASSEN VOLCANIC NAT. PK
[illegible]	[illegible]	05	KERN	[illegible]	35 24	119 [illegible]	[illegible]	8A	8A			BUENA VISTA W S DIST
[illegible]	1250	07	RIVERSIDE	6	33 55	116 47	[illegible]		5P			WILLARD HAGER
[illegible]	[illegible]	[illegible]	SANTA BARBARA	32	34 35	119 59	[illegible]	9A	9A	9A	C	U S BUR RECLAMATION
[illegible]	[illegible]	[illegible]	SAN BERDINO	6	34 23	117 34	4780				C	SAN BERDINO CO FCD
[illegible] BIG TREES	[illegible]	05	CALAVERAS	[illegible]	38 [illegible]	120 [illegible]	4696	9A	8A		H	CAL DIV BEACH & PKS
[illegible] RANGER STA	1280	05	CALAVERAS	[illegible]	38 [illegible]	120 [illegible]	3343				C	U S FOREST SERVICE
[illegible]	1281	04	ALAMEDA	[illegible]	37 29	121 49	[illegible]		7A			E B WATER DEPT
[illegible]	1288	07	IMPERIAL	6	32 41	115 [illegible]	12		5P			IMPERIAL IRRIG DIST
CALISTOGA	[illegible]	[illegible]	NAPA	17	38 35	122 35	364		6P			CITY OF CALISTOGA
[illegible] RANGER STA	[illegible]	[illegible]	SISKIYOU	12	41 18	122 48	3136	5P	5P			U S FOREST SERVICE
CAMEL PEAK	1348	02	PLUMAS	8	39 43	121 06	5560				S	CALIF DEPT WATER RESR
[illegible]	[illegible]	06	SAN BERDINO	28	34 09	116 59	5770				C	STATE DIV OF HWYS
[illegible]	[illegible]	06	LOS ANGELES	26	34 15	118 06	4250		5P			L.B. UNIFIED SCH DIST.
[illegible]	[illegible]	06	SAN DIEGO	33	32 37	116 28	[illegible]	5P	5P			ARCHIE C LEACH
CAMP PARDEE	[illegible]	05	CALAVERAS	16	38 15	120 51	[illegible]	8A	8A	8A	C	E BAY MUN UTL DIST
[illegible]	[illegible]	02	SIERRA	39	39 [illegible]	120 34	[illegible]				S	U S FOREST SERVICE
[illegible]	1436	[illegible]	DEL NORTE	17	41 50	123 52	3700				S	STATE OF CALIFORNIA
[illegible] RS	1462	02	YUBA	39	39 27	121 03	[illegible]		8A		C	U S FOREST SERVICE
[illegible]	1475	02	MODOC	21	41 22	121 03	4300		5P			ELMER J. EBERSOLE
[illegible] RANGER STATION	[illegible]	02	MODOC	21	41 27	120 52	4312		3P			U S FOREST SERVICE
CANOGA PARK PIERCE COL	[illegible]	06	LOS ANGELES	13	34 11	118 34	790	4P	4P			L A PIERCE COLLEGE
[illegible]	1488	07	KERN	6	35 18	117 58	2010	6P	6P			POSTMASTER
[illegible] DAM	1497	02	PLUMAS	8	40 [illegible]	121 [illegible]	[illegible]	5P	5P		H	P G & E COMPANY
[illegible]	1518	06	ORANGE	28	33 55	117 47	1625				C	CORPS OF ENGINEERS
[illegible]	1520	06	SAN BERDINO	28	33 58	117 47	[illegible]				C	CORPS OF ENGINEERS
[illegible] POWER HOUSE	1522	02	PLUMAS	8	40 [illegible]	121 09	2986		4P			P G & E COMPANY
[illegible]	1534	04	MONTEREY	4	36 29	121 44	[illegible]	5P	5P			A A COLLINS JR
[illegible]	1540	06	SANTA BARBAR	33	34 24	119 29	385				C	COUNTY OF SANTA BARBARA
[illegible]	1588	05	MARIPOSA	27	37 24	120 [illegible]	1425	9A	9A		C	WM H ALISON
[illegible]	1602	[illegible]	SONOMA	22	38 32	123 08	1040		5P			MISS HAZEL L BOROTRA

STATION	INDEX NO.	DIVISION	COUNTY	DRAINAGE	LATITUDE	LONGITUDE	ELEVATION	TEMP.	PRECIP.	EVAP.	SPECIAL	OBSERVER
CECILVILLE [illegible] SE	1605	01	SISKIYOU	12	41 08	123 03	2980	5P	6P			MRS. RUBY L. ROSE
CEDARVILLE	1614	03	MODOC	18	41 32	120 10	4670	8A	8A			U S SOIL CON SERVICE
CENTERVILLE PH	1624	02	BUTTE	23	39 47	121 40	522	6P	6P			P G & E COMPANY
[illegible]	1647	05	TULARE	13	36 30	118 27	10340				S	U S ARMY ENGINEERS
CHALLENGE RANGER STA	1653	02	YUBA	39	39 29	121 13	2560		9A			U S FOREST SERVICE
CHAMPS FLAT WEST MDW	1655	02	LASSEN	18	40 42	120 58	5590				S	DWR-NORTHERN DIST
CHATSWORTH FC 24 D	1680	06	LOS ANGELES	13	34 15	118 36	957		VAR			LONNIE BATWAY
CHATSWORTH RESERVOIR	1682	06	LOS ANGELES	13	34 14	118 37	906				C	CORPS OF ENGINEERS
CHERRY VALLEY DAM	1697	05	TUOLUMNE	37	37 58	119 55	4765	8A	8A			HETCH HETCHY WTR SUP
CHESTER	1700	02	PLUMAS	8	40 18	121 14	4525	5P	5P		H	NED EARL
CHICO EXPERIMENT STA	1715	02	BUTTE	23	39 42	121 47	205	5P	5P	5P	C	U S PLANT INTRO GRDN
CHIQUITO CREEK	1737	05	MADERA	27	37 30	119 23	7290				S	DEPT OF WTR RESOURCES
CHITTENDEN PASS	1739	04	SAN BENITO	20	36 54	121 36	125		8A			VICTOR L HASKIN
CHOLAME VALLEY RANCH	1743	04	SN LUIS OBPO	24	35 43	120 15	1753				C	WILLIAM S. ALLEY
CHUCHUPATE RANGER STA	1754	05	VENTURA	13	34 48	119 01	5260				C	U S FOREST SERVICE
CHULA VISTA	1758	06	SAN DIEGO	33	32 38	117 06	9	8A	8A	8A		WESTERN SALT COMPANY
CITRUS HEIGHTS	1773	02	SACRAMENTO	23	38 42	121 18	138		9P			JAMES D GOODRIDGE
CLAREMONT POMONA COL	1779	06	LOS ANGELES	26	34 06	117 43	1201	5P	5P			POMONA COLLEGE PHYSICS
CLARKS PEAK 1 NE	1783	02	PLUMAS	8	40 13	120 30	5910				S	CALIF DEPT OF WATER RES
CLARKSBURG	1784	02	YOLO	23	38 25	121 32	14	8A	8A			AMER CRYSTAL SUG CO
CLARKS VALLEY [illegible] RCH	1785	02	GLENN	23	39 33	122 24	410		7A			DICK MUDD
CLEAR CREEK	1799	01	SISKIYOU	12	41 43	123 27	975		9A			JOHN R JARDINE
CLEARLAKE HIGHLANDS	1806	02	LAKE	23	38 58	122 38	1350	8A	8A		C	C IVAN GLENDINNING
CLOVERDALE 3 SSE	1838	01	SONOMA	22	38 46	122 59	320	8A	8A			ELMER W OLSON
CLOVERDALE 11 W	1840	01	SONOMA	22	38 46	123 13	1820				C	ELWOOD R. ZIMMERMAN
CLOVER MEADOWS GS	1844	05	MADERA	27	37 32	119 17	7002				S	U S FOREST SERVICE
CLOVER VALLEY	1845	02	PLUMAS	8	39 57	120 27	5500				S	CALIF DEPT OF WATER RES
COALINGA	1864	05	FRESNO	27	36 09	120 21	671	6P	6P			COALINGA FIRE DEPT
COALINGA 1 SE	1867	05	FRESNO	27	36 08	120 21	663				C	UNION OIL COMPANY
COALINGA 14 WNW	1869	05	FRESNO	27	36 14	120 34	1640		5P			CHARLES HOWELL
COFFEE CREEK RS	1886	01	TRINITY	35	41 05	122 42	2500				C	U S FOREST SERVICE
COHASSET 1 NNE	1891	02	BUTTE	23	39 57	121 43	3180		8A			WALTER ROACH
COLBYS FC 53 D	1896	06	LOS ANGELES	13	34 18	118 07	3675		6P			ELMERTA B. BENNETT
COLEMAN FISHERIES STA	1907	02	SHASTA	23	40 24	122 08	420		8A			U S F & W L SERVICE
COLFAX	1912	02	PLACER	39	39 06	120 58	2418	6P	6P		H	SOUTHERN PACIFIC R R CO
COLGATE POWER HOUSE	1916	02	YUBA	39	39 20	121 11	585		4P			YUBA CO. WATER AGENCY
COLUSA 1 SSW	1948	02	COLUSA	23	39 12	122 01	60	6P	6P			IVAN J STEPHENS
CONCORD 3 E	1962	04	CONTRA COSTA	6	37 58	121 59	195		8A			HOWARD R LEE
COOL	1985	02	EL DORADO	1	38 53	121 01	1480		8A			W B THRELKEL
COPCO NO 1 DAM	1993	01	SISKIYOU	12	41 59	122 20	2703		6P			PAC POWER & LIGHT CO
CORCORAN IRRIG DIST	2012	05	KINGS	9	36 06	119 34	200	5P	5P		C	CORCORAN IRRIG. DIST
CORNING HOUGHTON RANCH	2027	02	TEHAMA	23	39 56	122 22	487		8A			FRANKLIN K REED
CORONA	2031	06	RIVERSIDE	28	33 52	117 34	710	5P	5P			CORONA FIRE DEPT
CORRALITOS	2049	04	SANTA CRUZ	20	36 59	121 48	264				C	STATE DIV OF FSTRY
COTTONWOOD CREEK	2069	07	INYO	19	36 29	118 11	10690				S	DEPT WATER RESOURCES
COVELO	2081	01	MENDOCINO	7	39 47	123 15	1385	8A	8A		H	GRANT W HANCOCK
COVELO EEL RIVER RS	2084	01	MENDOCINO	7	39 50	123 05	1514				C	U S FOREST SERVICE
COVINA TEMPLE FC 193 B	2092	06	LOS ANGELES	26	34 05	117 52	575		5P			WILLIAM B TEMPLE
COYOTE CANYON	2103	07	RIVERSIDE	6	33 26	116 30	2275				S	HOWARD F BAILEY
COYOTE WELLS	2111	07	IMPERIAL	6	32 44	115 58	250		3P			COYOTE WELLS SVC STA
CRABTREE MEADOW	2114	05	TULARE	10	36 34	118 21	10700				S	ST OF CALIF SNOW SURVEY
CRAWFORD RANCH	2139	07	SAN DIEGO	6	32 53	116 17	1500				C	ROBERT A CRAWFORD
CRESCENT CITY 1 N	2147	01	DEL NORTE	17	41 46	124 12	40	6P	6P			PAC POWER & LIGHT CO
CRESCENT CITY 7 ENE	2148	01	DEL NORTE	17	41 48	124 05	120		8A			DEPT OF PARKS & RECREAT
CRESCENT CITY MNTC STA	2153	01	DEL NORTE	17	41 46	124 12	50				C	STATE DIV OF HWYS
CRESTLINE FIRE STA 2	2164	07	SAN BERDINO	13	34 15	117 15	4900				C	CRESTLINE FIRE STA NO 2
CROCKETT	2177	04	CONTRA COSTA	6	38 02	122 13	9	8A	8A			C&H SUGAR REFINING CO
CROWDER FLAT	2184	01	MODOC	12	41 53	120 44	5175				S	CALIFORNIA DWR
CRYSTAL LAKE FC 283C	2193	06	LOS ANGELES	26	34 19	117 51	5370		5P			U S FOREST SERVICE
CULVER CITY	2214	06	LOS ANGELES	33	34 01	118 24	106	5P	5P			CULVER CITY FIRE DEPT
CUMMINGS	2218	01	MENDOCINO	7	39 50	123 38	1285		5P			MRS MARY S. INGRAM
CUYAMA	2236	06	SNTA BARBARA	30	34 56	119 37	2255	8A	8A			JOHN S ROWELL
CUYAMACA	2239	06	SAN DIEGO	25	32 59	116 35	4650	8A	8A		C H	HELIX IRRIGATION DIST
CUYAMA RANCH	2248	06	SN LUIS OBPO	30	34 59	119 40	2170				C	COUNTY OF SANTA BARBARA
DAGGETT 1 ENE	2255	07	SAN BERDINO	6	34 52	116 52	1975				C	COOL WATER RANCH
DAGGETT FAA AIRPORT	2257	07	SAN BERDINO	6	34 52	116 47	1915	MID	MID			FED AVIATION AGENCY
DANA 2 SE	2269	02	SHASTA	21	41 06	121 31	3320		8A			DALE S. BOSE
DAVENPORT	2290	04	SANTA CRUZ	4	37 01	122 12	273		9A			PAC CEMENT AGGREGATE
DAVIS 2 WSW	2294	02	YOLO	23	38 32	121 46	60	8A	8A	8A	C G	UNIVERSITY OF CALIF
DAVIS CREEK	2296	02	MODOC	21	41 44	120 22	4750		8A			RICHARD F HUGHES
DAY	2305	02	MODOC	21	41 13	121 23	3650				C	HERMAN L LORENZEN
DEAD HORSE RES 2 SE	2311	02	MODOC	21	41 42	120 33	5057				S	CALIFORNIA DWR
DEATH VALLEY	2319	07	INYO	6	36 28	116 52	-194	4P	4P	4P		US NAT PARK SERVICE
DEEP CANYON LABORATORY	2327	07	RIVERSIDE	5	33 39	116 23	1200		8A			PHILIP BOYD DESERT RH
DEEP SPRINGS COLLEGE	2331	07	INYO	6	37 22	117 59	5225	5P	5P		H	DEEP SPRINGS COLLEGE
DEER CREEK FLAT	2333	02	TEHAMA	23	40 01	121 50	1910				S	CALIFORNIA DWR
DEER CREEK POWER HOUSE	2334	02	NEVADA	39	39 18	120 51	3700	3P	3P			P G & E COMPANY
DELANO	2346	05	KERN	9	35 47	119 15	323		8A			DELANO FIRE DEPT
DEL MONTE	2362	04	MONTEREY	4	36 36	121 52	45				C	USN POSTGRAD SCHOOL
DEL PUERTO ROAD CAMP	2369	05	STANISLAUS	27	37 25	121 23	1125		6P			CLARENCE ADAMS
DENAIR 3 NNE	2389	05	STANISLAUS	37	37 34	120 47	137	5P	5P			KEN C. BRATTON
DE SABLA	2402	02	BUTTE	23	39 52	121 37	2713	4P	4P		H	P G & E COMPANY
DESCANSO RANGER STA	2406	06	SAN DIEGO	33	32 51	116 37	3570		2P			U S FOREST SERVICE
DIAMOND BAR HORSE CAMP	2432	06	LOS ANGELES	26	34 00	117 49	880				C	CORPS OF ENGINEERS
DOBBINS COLGATE FOREBAY	2458	02	YUBA	39	39 20	121 12	1550	4P	4P			YUBA CO. WATER AGENCY
DONNER MEMORIAL ST PK	2467	03	NEVADA	36	39 19	120 14	5937	8A	8A			CALIF DIV BEACH & PKS
DOUBLEBUNK MEADOW	2492	05	TULARE	10	35 57	118 36	6200				S	CORPS OF ENGINEERS
DOWNEY FD FC107C	2494	06	LOS ANGELES	33	33 56	118 08	116		5P			DOWNEY FIRE DEPT
DOWNIEVILLE RANGER STA	2500	02	SIERRA	39	39 34	120 50	2895	8A	8A		C	U S FOREST SERVICE
DOYLE	2504	03	LASSEN	18	40 02	120 06	4240		10P			JUNIUS M DIXON
DOYLE 5 SSE	2506	03	LASSEN	18	39 57	120 05	4385	6P	6P		H	FRANK M ROWLAND
DRY CANYON RESERVOIR	2516	06	LOS ANGELES	29	34 29	118 32	1515	7A	7A			L A WTR & PWR DEPT
DUDLEYS	2539	05	MARIPOSA	14	37 45	120 06	3000	6P	6P			W D MC LEAN
DUNNIGAN	2568	02	YOLO	23	38 53	121 58	63		9A			MRS. NANCY LYNN GOODMAN
DUNN SIDING	2570	07	SAN BERDINO	15	35 03	116 26	1610		4P			EARL K WOBSER
DUNSMUIR RANGER STA	2572	02	SISKIYOU	23	41 13	122 16	2420		8A			WALLACE E. MARSHALL
D SY BENCH	2577	05	FRESNO	11	37 06	118 35	9470				S	STATE OF CALIF-SNOW SUR
DUTTONS LANDING	2589	01	NAPA	17	38 12	122 18	20	8A	8A	8A		DAN STEELE
EAGLE CREEK	2591	05	TULARE	10	35 59	118 39	6650				S	CORPS OF ENGINEERS
EAGLE MOUNTAIN	2598	07	RIVERSIDE	6	33 48	115 27	973	7A	7A			METRO WATER DISTRICT
EAST PARK RESERVOIR	2640	02	COLUSA	23	39 22	122 31	1205	8A	8A			ORLAND UNIT WU ASSN
EL CAPITAN DAM	2709	06	SAN DIEGO	25	32 53	116 49	600	8A	8A		C	SAN DIEGO WATER DEPT
EL CENTRO 2 SSW	2713	07	IMPERIAL	6	32 46	115 34	-30	5P	5P		C	EL CENTRO WATER DEPT
ELECTRA POWER HOUSE	2728	05	AMADOR	16	38 20	120 40	715	5P	5P			P G & E COMPANY
ELIZABETH LAKE FC128B	2735	06	LOS ANGELES	29	34 36	118 34	2075		5P			ARTHUR L. STEWART
ELK VALLEY	2749	01	DEL NORTE	17	42 00	123 43	1711	5P	5P			CALIF DEPT OF AGR
ELLERY LAKE	2756	03	MONO	38	37 56	119 14	9645		MID			SO. CALIF. EDISON CO.
ELLIOTT	2760	05	SAN JOAQUIN	16	38 14	121 12	92		7A			C NORMAN ADAMS
EL MODENA	2775	06	ORANGE	28	33 48	117 47	464				C	HOMER F WANNAMAKER
ELSINORE	2805	06	RIVERSIDE	28	33 40	117 20	1285	MID	6P		C	STATE DIV OF FSTRY
ESCONDIDO	2862	06	SAN DIEGO	33	33 07	117 05	660	6P	6P			DARWIN H TING
ESCONDIDO NO 2	2863	06	SAN DIEGO	33	33 07	117 05	600				C	ESCONDIDO FIRE DEPT
ETIWANDA	2895	06	SAN BERDINO	28	34 08	117 31	1390				C	CORPS OF ENGINEERS
ETNA	2899	01	SISKIYOU	12	41 28	122 54	2912				C	LAWRENCE E BUCHNER
EUREKA WB CITY	2910	01	HUMBOLDT	17	40 48	124 10	43	MID	MID		C J	EUREKA WBO MIRANDA
EXCHEQUER RESERVOIR	2920	05	MARIPOSA	14	37 35	120 16	484		5P			MERCED IRRIG DIST
EXETER FAUVER RANCH	2922	05	TULARE	9	36 21	119 06	439				C	CHARLES D COULTER
FAIRFIELD	2933	02	SOLANO	23	38 15	122 03	15				C	SOLANO CO SURVEYOR
FAIRFIELD FIRE STATION	2934	02	SOLANO	23	38 16	122 02	38	8A	8A			FAIRFIELD FIRE STATION
FAIRMONT	2941	07	LOS ANGELES	13	34 42	118 26	3060	7A	7A			L A WTR & PWR DEPT
FALLBROOK	2958	06	SAN DIEGO	33	33 21	117 15	660				C	DEPT SPECIAL DIST SERVS
FALL RIVER MILL INTAKE	2964	02	SHASTA		41 01	121 28	3340		4P			P G & E COMPANY
FEATHER FALLS	2994	02	BUTTE	8	39 36	121 16	2985				C	A S MENDICHI
FERGUSON RANCH	3020	02	TEHAMA	23	40 21	122 27	800				C	BUREAU OF RECLAMATION
FERNDALE 8 SSW	3025	01	HUMBOLDT	17	40 30	124 20	1445		8A			CONNICK LIVESTOCK CO
FERNDALE 2 NW	3030	01	HUMBOLDT	7	40 36	124 17	10	5P	5P	5P		ROLLIN Z BOYTON
FIDDLETOWN LYNCH RANCH	3038	05	AMADOR	16	38 32	120 42	2140		8A		C	WENTWORTH LYNCH
FIGUEROA MOUNTAIN	3048	06	SNTA BARBARA	32	34 44	120 00	3200				C	U S FOREST SERVICE
FILLMORE 1 WNW	3050	06	VENTURA	29	34 24	118 56	435		8A			VENTURA CO FIRE DEPT
FIVE POINTS 5 SSW	3083	05	FRESNO	11	36 21	120 09	285	6P	6P			RAYMOND THOMAS RANCH
FLEMING FISH AND GAME	3087	03	LASSEN	18	40 22	120 19	4000	5P	5P	5P		CAL DEPT FISH & GAME
FLORENCE LAKE	3093	05	FRESNO	27	37 16	118 58	7344				C	SO CALIF EDISON CO
FOLSOM DAM	3113	02	SACRAMENTO	1	38 42	121 10	350	8A	8A	8A		U S BUR RECLAMATION
FONTANA 5 N	3118	06	SAN BERDINO	28	34 11	117 27	1972		6P			ROLAND W GETCHELL
FONTANA KAISER	3120	06	SAN BERDINO	28	34 05	117 30	1090	4P	4P			KAISER STEEL CORP
FOREST GLEN	3130	01	TRINITY	35	40 23	123 20	2340	8A	8A		H	MRS B E ESLICK
FORESTHILL RANGER STA	3134	02	PLACER	1	39 01	120 49	3190		8A			U S FOREST SERVICE
FORKS OF SALMON	3151	01	SISKIYOU	12	41 16	123 19	1240		9A			U S FOREST SERVICE
FORT BIDWELL	3157	03	MODOC	18	41 51	120 08	4498	5P	5P		H	L J FEE
FORT BRAGG	3161	01	MENDOCINO	17	39 27	123 48	80	8A	8A		C	CALIF & WESTERN R R

STATION	INDEX NO.	DIVISION	COUNTY	DRAINAGE	LATITUDE	LONGITUDE	ELEVATION	TEMP.	PRECIP.	EVAP.	SPECIAL	OBSERVER
FORT BRAGG AVIATION	3164	01	MENDOCINO	17	39 24	123 49	61	11P	11P			U S WB OBSERVER
FORT DICK	3173	01	DEL NORTE	17	41 52	124 09	46		8A			BENNY L. BEASLEY
FORT JONES 6 ESE	3176	01	SISKIYOU	12	41 35	122 43	3324				C	CARL C CRAMER
FORT JONES RANGER STA	3182	01	SISKIYOU	12	41 36	122 51	2720	4P	4P			U S FOREST SERVICE
FORT ORD	3186	04	MONTEREY	4	36 41	121 46	134	MID	MID			ARMY AIR FORCE
FORT ROSS	3191	01	SONOMA	17	38 31	123 15	116	6P	6P			C A CALL
FREEDOM 8 NNW	3232	04	SANTA CRUZ	20	37 03	121 49	1495				C	WESTMINSTER PROJ INC
FRENCH GULCH	3242	02	SHASTA	23	40 42	122 38	1100		8A			MRS CLARA JONES
FRESNO WB AIRPORT	3257	05	FRESNO	27	36 46	119 43	328	MID	MID		C G J	U S WEATHER BUREAU
FRIANT GOVERNMENT CAMP	3261	05	FRESNO	27	36 59	119 43	410	8A	8A	8A		U S BUR RECLAMATION
FULLERTON DAM	3265	06	ORANGE	26	33 54	117 53	340				C	CORPS OF ENGINEERS
FULLERTON HILLCREST RV	3288	06	ORANGE	26	33 53	117 55	330		5P			FULLERTON MUN UTIL DEPT
GARBERVILLE	3327	01	HUMBOLDT	7	40 06	123 48	340		8A			MRS N E PANCOAST
GARDEN VALLEY 2 S	3338	02	EL DORADO	1	38 50	120 51	1940		9A			R C KYLE
GASQUET RANGER STATION	3357	01	DEL NORTE	17	41 52	123 58	384		8A			U S FOREST SERVICE
GEM LAKE	3369	03	MONO	38	37 45	119 08	8970		MID			SO. CALIF. EDISON CO.
GEORGETOWN RANGER STA	3384	02	EL DORADO	1	38 55	120 47	3001	8A	8A		C	U S FOREST SERVICE
GERBER RANCH	3387	04	SANTA CLARA	4	37 22	121 29	2140		8A			MRS HILDA DRAGHI
GERLE CREEK CAMP	3388	02	EL DORADO	1	38 59	120 23	5400				S	DEPT WATER RESOURCES
GIBRALTAR DAM NO 2	3402	06	SNTA BARBARA	32	34 31	119 41	1550		9A			SANTA BARBARA WTR DEP
GIBSON HWY MNTNCE STA	3405	02	SHASTA	23	41 01	122 24	1650		8A			BYRON F. CLARKE
GILLESPIE FIELD	3410	06	SAN DIEGO	33	32 49	116 58	385	5P	5P			SAN DIEGO COUNTY
GILROY	3417	04	SANTA CLARA	20	37 00	121 34	194	9A	9A			GILROY FIRE DISTRICT
GILROY 8 NE	3419	04	SANTA CLARA	20	37 02	121 27	1050				C	HENRY MANTELLI
GILROY 14 ENE	3422	04	SANTA CLARA	20	37 05	121 20	1350		8A			SETH E AUSER
GLENDALE STAPEN FC295C	3450	06	LOS ANGELES	13	34 09	118 14	530		5P			RALPH STAPENHORST
GLENDORA WEST FC 185	3452	06	LOS ANGELES	26	34 08	117 52	822		5P			MRS L M WEST
GLENNVILLE	3463	05	KERN	10	35 43	118 42	3140	5P	8A		H	KERN CO FSTRY & F P
GLENNVILLE FULTON RS	3465	05	KERN	10	35 44	118 40	3500				C	U S FOREST SERVICE
GOLD ROCK RANCH	3489	07	IMPERIAL	6	32 59	114 52	485	5P	5P			GOLD ROCK RANCH
GOLD RUN	3491	02	PLACER	39	39 10	120 52	3240		4P			JOHN F WALL
GOLDSTONE ECHO	3493	07	SAN BERDINO	6	35 18	116 48	3220				S	ALBERT G. NORTON
GONZALES 9 ENE	3502	04	SAN BENITO	24	36 32	121 17	2350				C	E. F. CHITTENDEN
GRACE MEADOW	3529	05	TUOLUMNE	37	38 09	119 36	8900				S	HETCH HETCHY WTR SUP
GRANITE SPRINGS	3549	02	PLUMAS	8	40 06	120 21	5765				S	CALIF DEPT OF WATER RES
GRANT GROVE	3551	05	TULARE	11	36 44	118 58	6600	8A	8A		C H	U S NAT PARK SERVICE
GRASS VALLEY NO. 2	3573	02	NEVADA	39	39 13	121 04	2400	8A	8A		C	CITY OF GRASS VALLEY
GRATON	3578	01	SONOMA	22	38 26	122 52	200	7A	7A			MISS LOUISE HALLBERG
GREENVIEW	3614	01	SISKIYOU	12	41 33	122 54	2818		12M			MRS EMMA R PERFIRA
GREENVILLE RANGER STA	3621	02	PLUMAS	8	40 08	120 56	3560		8A			U S FOREST SERVICE
GROVELAND 2	3669	05	TUOLUMNE	37	37 50	120 14	2825				C	FRED H. OSBORNE
GROVELAND RANGER STA	3672	05	TUOLUMNE	37	37 49	120 06	3145		8A			U S FOREST SERVICE
GUERNEVILLE	3683	01	SONOMA	22	38 30	123 00	145		8A			JOSEPH E BUTTNER
HAINES CYN LOWER FC364	3703	06	LOS ANGELES	13	34 16	118 16	2450		5P			JAMES P KINDRED
HAINES CYN UPPER FC367	3704	06	LOS ANGELES	13	34 16	118 15	3440		5P			JAMES P KINDRED
HAIWEE	3719	07	INYO	19	36 08	117 57	3825	7A	7A		H	L A WTR & PWR DEPT
HALF MOON BAY	3714	04	SAN MATEO	4	37 28	122 28	60	5P	5P			SAN MATEO DEPT AGR
HAMILTON BRANCH PH	3725	02	PLUMAS	8	40 16	121 05	4560				C	ALBION A SARGENT
HANFORD	3747	05	KINGS	11	36 20	119 40	242	5P	5P		C	STATE DIV OF FSTRY
HANSEN DAM	3751	06	LOS ANGELES	13	34 16	118 24	1100				C	CORPS OF ENGINEERS
HAPPY CAMP RANGER STA	3761	01	SISKIYOU	12	41 48	123 22	1165	8A	8A		C H	U S FOREST SERVICE
HARRISON GULCH RS	3791	02	SHASTA	23	40 22	122 58	2750		8A		C	U S FOREST SERVICE
HARRY ENGLEBRIGHT DAM	3800	02	NEVADA	39	39 14	121 16	580		8A			CORPS OF ENGINEERS
HAT CREEK RS	3821	02	SHASTA	21	40 48	121 37	3345				C	U S FOREST SERVICE
HAT CREEK PH NO 1	3824	02	SHASTA	21	40 56	121 33	3015	8A	8A			P G & E COMPANY
HAYFIELD PUMPING PLANT	3855	07	RIVERSIDE	6	33 42	115 38	1370	9A	9A		C	METRO WATER DISTRICT
HAYFORK RANGER STATION	3859	01	TRINITY	35	40 33	123 10	2340		8A			U S FOREST SERVICE
HAYWARD 6 ESE	3863	04	ALAMEDA	4	37 39	121 59	715				C	EUGENE D. BETTENCOURT
HEALDSBURG	3875	01	SONOMA	22	38 37	122 52	102	6P	6P			HEALDSBURG FIRE DEPT
HEALDSBURG NO 2	3878	01	SONOMA	22	38 37	122 52	102		8A			WALDO F IVERSON
HELL HOLE	3891	02	PLACER	1	39 04	120 25	4850				C	PLACER COUNTY WTR AGCY
HEMET	3896	06	RIVERSIDE	33	33 45	116 57	1655		8A			LAKE HEMET MUN WATER
HENSHAW DAM	3914	06	SAN DIEGO	33	33 14	116 46	2700	8A	8A		C	VISTA IRRIG DIST
HERNANDEZ 2 NW	3925	04	SAN BENITO	20	36 25	120 55	2160		4P			MAX D LEY
HERNANDEZ 7 SE	3928	04	SAN BENITO	20	36 18	120 42	2765				C	MRS CLORENE AKERS
HESPERIA	3935	07	SAN BERDINO	15	34 25	117 18	3195		5S			ROY E WALTERS
HETCH HETCHY	3939	05	TUOLUMNE	37	37 57	119 47	3870	8A	8A	8A	C H	HETCH HETCHY WTR SUP
HIDDEN VALLEY RANCH	3946	02	NEVADA	39	39 02	121 05	1480		8A			CLARENCE E GASSOWAY
HIGHLAND LAKES	3954	05	ALPINE	16	38 30	119 48	8650				S	DEPT OF WTR RESOURCES
HILTS	3987	01	SISKIYOU	12	42 00	122 38	2900	8A	8A			FRUIT GROWERS SUP CO
HOBERGS	4010	02	LAKE	23	38 51	122 43	2960		8A			GEORGE G HOBERG
HOCKETT MEADOWS	4012	05	TULARE	9	36 22	118 39	8500				S	CORPS OF ENGINEERS
HOEGEES FC 60 A	4017	06	LOS ANGELES	13	34 13	118 02	2650		5P			LOUIS LUEBKERT
HOGBACK ROAD	4019	02	TEHAMA	23	40 13	122 00	1320				S	CALIFORNIA DWR
HOLLISTER 1 SE	4022	04	SAN BENITO	20	36 50	121 25	279	5P	5P			RADIO STATION KMPG
HOLLISTER 2	4025	04	SAN BENITO	20	36 51	121 24	284				C	CITY OF HOLLISTER
HOLLISTER 10 ENE	4035	04	SAN BENITO	4	36 55	121 14	2578				C	MRS EDA C HUBBELL
HONEYDEW 2 WSW	4074	01	HUMBOLDT	17	40 14	124 09	375		8A			MRS ANNE M ADAMS
HOOPA	4082	01	HUMBOLDT	35	41 03	123 40	345	8A	8A		C	BUR INDIAN AFFAIRS
HOPLAND 8 NE	4097	02	LAKE	23	39 01	123 00	2510				C	WAYNE TOBIN
HOSSACK	4123	05	TULARE	37	36 11	118 37	7100				S	CORPS OF ENGINEERS
HUASNA	4144	06	SN LUIS OBPO	30	35 06	120 23	715				C	MRS LURLINE R BROWN
HUCKLEBERRY LAKE	4148	05	TUOLUMNE	37	38 06	119 45	7800				S	HETCH HETCHY WTR SUP
HUNTER DIST GRAVES RCH	4165	02	TEHAMA	23	40 11	122 33	770		5P			MRS IRENE GRAVES
HUNTERS DAM	4170	05	CALAVERAS	34	38 12	120 22	3220		4P			P G & E COMPANY
HUNTINGTON LAKE	4176	05	FRESNO	27	37 14	119 13	7020	5P			C H	SO CALIF EDISON CO
HURKEY CREEK PARK	4181	06	RIVERSIDE	33	33 41	116 41	4390				C	RIVERSIDE CO PK DEPT
HYAMPOM	4191	01	TRINITY	35	40 37	123 27	1260				C	MRS FRANCES V MOSS
IDLEWILD HWY MNTNC STA	4202	01	DEL NORTE	17	41 34	123 46	1250		8A			STATE DIV OF HWYS
IDRIA	4204	05	SAN BENITO	27	36 25	120 40	2650	8A	8A			NEW IDRIA MINE & CHEM
IDYLLWILD FIRE DEPT	4211	06	RIVERSIDE	33	33 45	116 43	5397	4P	4P		C H	IDYLLWILD FIRE DEPT
IMPERIAL	4223	07	IMPERIAL	6	32 51	115 34	- 64	6P	6P			IMPERIAL IRRIG DIST
IMPERIAL FAA AP	4224	07	IMPERIAL	6	32 50	115 34	- 58	MID	MID			FED AVIATION AGENCY
INDEPENDENCE	4232	07	INYO	19	36 48	118 12	3950	7A	7A		C H	L A WTR & PWR DEPT
INDEPENDENCE ONION VLY	4235	07	INYO	19	36 46	118 20	9175				C	L A WTR & PWR DEPT
INDIO U S DATE GARDEN	4259	07	RIVERSIDE	6	33 44	116 15	11	8A	8A	8A		AGR RESEARCH SERVICE
INYOKERN	4278	07	KERN	6	35 39	117 49	2440	5P	5P			KERN CO FIRE DEPT
INYOKERN ARMITAGE	4280	07	KERN	6	35 41	117 41	2220		MID			U S N O T S
IONE	4283	05	AMADOR	16	38 21	120 56	284		8A			STATE DIV OF HWYS
IOWA HILL	4288	02	PLACER	1	39 05	120 50	3056		8A			PIERSON TUTTLE
IRON MOUNTAIN	4297	07	SAN BERDINO	6	34 08	115 08	922	7A	7A		C	METRO WATER DIST
JESS VALLEY	4374	02	MODOC	21	41 16	120 18	5300	5P	5P		H	WALTER CANTRALL
JOHN BULL FLAT	4388	07	SAN BERDINO	6	34 20	116 53	8060				S	STATE OF CALIFORNIA
JOHNSONDALE	4389	05	TULARE	10	35 58	118 32	4680		8A			MT. WHITNEY LUMBER CO
JOSHUA TREE	4405	07	SAN BERDINO	6	34 08	116 19	2720		5P			JOSHUA BSN CTY WTR DIST
JULIAN WYNOLA	4418	06	SAN DIEGO	25	33 06	116 39	3650	5S	5S			CHARLES VILINEK
JUNCAL DAM	4422	06	SNTA BARBARA	32	34 29	119 30	2075		6P			MONTECITO COUNTY WTR DP
KAISER MEADOWS	4442	05	FRESNO	27	37 18	119 06	9110				S	SO CALIF EDISON CO
KEE RANCH	4467	07	SAN BERDINO	6	34 10	116 32	4325		8A			KEE RANCH
KELLOGG	4480	01	SONOMA	22	38 40	122 40	1800		9A			MRS RUTH F RUBINOW
KELSEYVILLE	4488	02	LAKE	23	38 59	122 50	1385		9A			CO FARM & HOME ADV
KENTFIELD	4500	01	MARIN	17	37 57	122 33	90	9A	9A			HENRY H MULLER
KERLINGER	4508	05	SAN JOAQUIN	27	37 41	121 26	177		8A			PAC CMNT&AGGREGATE
#KERN RIVER PH NO 1	4520	05	KERN	10	35 28	118 47	970	5P	5P			SO CALIF EDISON CO
KERN RIVER PH NO 3	4523	05	KERN	10	35 47	118 26	2703	5P	5P		H	SO CALIF EDISON CO
KETTLEMAN CITY	4534	05	KINGS	11	36 00	119 58	250	8A	8A	8A		KINGS COUNTY FIRE DEPT
KETTLEMAN STATION	4536	05	KINGS	11	36 04	120 05	508	6P	6P			P G & E COMPANY
KILARC POWER HOUSE	4544	02	SHASTA	23	40 41	121 52	2648		11A			P G & E COMPANY
KING CITY	4555	04	MONTEREY	24	36 12	121 08	320	4P	4P		C	STATE DIV OF FSTRY
KLAMATH	4577	01	DEL NORTE	12	41 31	124 02	25	5P	MID		C	HAROLD DEL PONTE
KNEELAND 10 SSE	4587	01	HUMBOLDT	7	40 38	123 54	2356				C	MRS. EDRA L. MOORE
KNIGHTS FERRY 2 SE	4590	05	STANISLAUS	36	37 48	120 39	315	8A	8A	8A		RAYMOND WILLMS
KORBEL	4602	01	HUMBOLDT	17	40 52	123 57	145		6P			DENNIS L EMMONS
KYBURZ STRAWBERRY	4616	02	EL DORADO	1	38 48	120 09	5700				C	HARRY STEVENSON
LA CRESCENTA FC 251 B	4628	06	LOS ANGELES	13	34 13	118 14	1565		5P			CRESCENTA VLY CO W D
LAFAYETTE 2 NNE	4633	04	CONTRA COSTA	4	37 55	122 06	535		8A			ROSS R SANBORN
#LAGUNA BEACH	4647	06	ORANGE	33	33 33	117 47	35	4P	4P			SEWAGE DISPOSAL PLANT
LAGUNA BEACH 2	4650	06	ORANGE	33	33 33	117 48	210				C	L B WATER DISTRICT
LA HONDA	4660	04	SAN MATEO	4	37 19	122 16	780		6P			MRS. GERTRUDE REEDY
LAKE ALPINE	4664	05	ALPINE	34	38 29	120 01	7500				S	DEPT WATER RESOURCES
LAKE ARROWHEAD	4671	07	SAN BERDINO	15	34 15	117 11	5205	5P	5P			LAKE ARROWHEAD F D
LAKE ELEANOR	4679	05	TUOLUMNE	37	37 58	119 53	4662				S	HETCH HETCHY WTR SUP
LAKE MOUNTAIN	4690	01	TRINITY	7	40 01	123 24	3164				C	MRS. LEONA B. MILLER
LAKE PILLSBURY NO 2	4698	01	LAKE	7	39 25	122 59	1740	5P	5P			PAUL G. RESSLER
LAKEPORT	4701	02	LAKE	23	39 02	122 55	1347	5P	5P			GEORGE R TURNBULL
LAKE SABRINA	4705	07	INYO	19	37 13	118 37	9065				S	SOUTHERN CALIF. EDISON
LAKESHORE	4709	02	SHASTA	23	40 53	122 23	1075	8P	8P	8P		U S BUR RECLAMATION
LAKESIDE 2 E	4710	06	SAN DIEGO	25	32 51	116 53	692		8A			HELIX IRRIGATION DIST
LAKE SOLANO	4712	02	SOLANO	23	38 30	122 00	180				C	BUREAU OF RECLAMATION
LAKE SPAULDING	4713	02	NEVADA	39	39 19	120 38	5156	5P	5P			P G & E COMPANY

STATION	INDEX NO.	DIVISION	COUNTY	DRAINAGE	LATITUDE	LONGITUDE	ELEVATION	TEMP	PRECIP	EVAP	SPECIAL	OBSERVER
LAKE SPAULDING DAM	4714	02	NEVADA	39	39 20	120 38	5120	4P	4P	4P		P G & E COMPANY
LAKE WOHLFORD	4726	06	SAN DIEGO	33	33 10	117 00	1500				C	ESCONDIDO MTL WTR CO
LA MESA	4735	06	SAN DIEGO	33	32 46	117 01	530	5P	5P			LA MESA FIRE DEPT
LANCASTER	4747	07	LOS ANGELES	15	34 41	118 07	2395	6P	6P			MARVIN FOSTER
LA PANZA RANCH	4767	04	SN LUIS OBPO	24	35 23	120 [illegible]	1550				C	MRS. MAE E. MARTENS
LA PORTE	4773	02	PLUMAS	8	39 41	120 59	4975				C	MICHAEL C LIBBEY
LASSEN CREEK UPPER	4816	03	MODOC	18	41 49	120 15	6775				S	DEPT OF WATER RESOURCES
LAVA BEDS NAT MONUMENT	4838	01	SISKIYOU	12	41 44	121 31	4770	9A	9A			U S NAT PARK SERVICE
LA VERNE HTS FC 560 B	4840	06	LOS ANGELES	26	34 07	117 45	1235		5P			WATER ASSOC PERSONNEL
LAYTONVILLE	4851	01	MENDOCINO	7	39 42	123 29	1640				C	VERNON H. BROWN
LEBEC	4863	05	KERN	10	34 50	118 52	3585		8A			KERN CO FIRE DEPT
LECHUZA PT STA FC 352B	4867	06	LOS ANGELES	33	34 05	118 53	1600		4P		C	L A CO FIRE DEPT
LEESVILLE KEEGAN RANCH	4883	02	COLUSA	23	39 09	122 26	1330		7A			MATTHEW J KEEGAN
LE GRAND	4884	05	MERCED	27	37 14	120 15	255	5P	5P			MERCED CO FIRE DEPT
LEHMAN RANCH	4885	05	EL DORADO	15	38 36	121 01	600		7A			IVAN R LEHMAN
LEMON COVE	4890	05	TULARE	9	36 23	119 02	513	5P	5P			KAWEAH LEMON CO
LIGHTS CREEK	4932	02	PLUMAS	8	40 16	120 43	5320				S	CALIF DEPT OF WATER RES
LINDSAY	4957	05	TULARE	9	36 11	119 04	395	7P	7P			FRANK DE CHAINE
LITTLE LAST CHANCE VY	4977	02	PLUMAS	8	39 50	120 13	5730				S	DEPT OF WTR RESOURCES
LITTLE PANOCHE DET DAM	4979	05	FRESNO	27	36 47	120 48	677	10A	10A	10A	C	DEPT. WATER RESOURCES
LITTLE TUJUNGA GOLD CR	4985	06	LOS ANGELES	13	34 19	118 18	2750				C	CORPS OF ENGINEERS
LITTLE VALLEY	4989	02	LASSEN	21	40 53	121 11	4170		8A			MRS. CLOVERINE CORDER
LIVERMORE COUNTY F D	4997	04	ALAMEDA	4	37 40	121 46	490	5P	5P			LIVERMORE ALMDA CTY F D
LOCKWOOD 2 N	5017	04	MONTEREY	24	35 58	121 05	1104		8A		C	ARCHIE M WEFERLING
LODGEPOLE	5026	05	TULARE	9	36 36	118 44	6735	8A	8A		C	U S NATL PARK SERVICE
LODI	5032	05	SAN JOAQUIN	18	38 07	121 17	40	5P	5P	5P		CITY OF LODI
LOG SPRING	5043	02	TEHAMA	23	39 50	122 47	5050				S	CORPS OF ENGINEERS
LOMPOC	5064	06	SNTA BARBARA	32	34 39	120 27	95	5P	5P			LOMPOC WATER TREAT. PL.
LONE PINE CTNWOOD PH	5067	07	INYO	19	36 27	118 03	3790				C	L A WTR & PWR DEPT
#LONG BEACH	5082	06	LOS ANGELES	13	33 46	118 [illegible]	34	3P	10P			JOHN W TEED
LONG BEACH WB AP	5085	06	LOS ANGELES	13	33 49	118 09	34	MID	MID		J	U S WEATHER BUREAU
LONG BELL STATION	5086	03	MODOC	7	41 28	121 25	4375				S	DEPT OF WATER RESOURCES
LOOKOUT 3 WSW	5092	03	MODOC	21	41 12	121 12	4180		9A			CHARLES SHEPHERD
LORAINE	5093	05	KERN	10	35 18	118 26	2720				C	BURRELL REED
LOS ALAMOS	5107	06	SNTA BARBARA	33	34 45	120 17	565		8A			LAUREN PAYNE
LOS ANGELES WB AIRPORT	5114	06	LOS ANGELES	13	33 56	118 24	105	MID	MID		C J	U S WEATHER BUREAU
LOS ANGELES CIVIC CTR	5115	06	LOS ANGELES	13	34 03	118 14	270	MID	MID		C	LA CO AIR POL CON DIST
LOS BANOS	5118	05	MERCED	27	37 03	120 52	120	4P	8A			ROGER C RICE
LOS BANOS ARBURUA RCH	5119	05	MERCED	27	36 53	120 56	860		5S			ARBURUA RANCH
LOS BANOS DET RES.	5120	05	MERCED	27	37 01	120 55	407	9A	9A	9A		DEPT. WATER RESOURCES
LOS GATOS	5123	04	SANTA CLARA	4	37 14	121 58	365	5P	5P			CITY OF LOS GATOS
LOS GATOS 4 SW	5125	04	SANTA CRUZ	4	37 11	122 02	2415		8A			ALLEN HELENIUS
LOS PRIETOS RANGER STA	5147	06	SNTA BARBARA	32	34 33	119 47	[illegible]		5P			U S FOREST SERVICE
LOST HILLS	5151	05	KERN	10	35 37	119 41	285				C	KERN CO FSTRY & F D
LOWER KIBBEY RIDGE	516[illegible]	05	TUOLUMNE	37	38 01	119 53	6500				S	HETCH HETCHY WTR SUP
LOWER MEADOW	5161	03	SIERRA	34	39 33	120 03	5760				S	INTERMOUNTAIN F & RES
LOWER OTAY RESERVOIR	5162	06	SAN DIEGO	33	32 37	116 56	540				C	SAN DIEGO WTR DEPT
LOYALTON	5171	02	SIERRA	8	39 41	120 15	4936		8A			ROLLO LARSEN
LUCERNE VALLEY	5182	07	SAN BERDINO	6	34 27	116 57	2957	5P	5P			CALIF DIV OF FORESTRY
LUCIA WILLOW SPRINGS	5184	04	MONTEREY	4	35 53	121 27	385				C	STATE DIV OF HWYS
LUMBERYARD RS	5189	05	EL DORADO	16	38 33	120 18	6473				S	CALIF DEPT WATER RES
LYTLE CR FOOTHILL BLVD	5212	06	SAN BERDINO	28	34 06	117 20	1160				C	SAN BERNARDINO FCD
LYTLE CREEK RANGER STA	5218	06	SAN BERDINO	28	34 14	117 29	2730		8A		C	U S FOREST SERVICE
MADELINE MNTNC STA	5231	02	LASSEN	18	41 04	120 28	5300		8A			STATE DIV OF HWYS
MADERA	5233	05	MADERA	27	36 58	120 04	268	8A	8A			STATE DIV OF FSTRY
MAD RIVER RANGER STA	5244	01	TRINITY	17	40 27	123 32	2775		8A			U S FOREST SERVICE
MAHNKE	5258	02	LAKE	23	38 51	122 47	2390				C	MRS M F MAHNKE
MAMMOTH PASS	5284	07	MONO	19	37 37	119 02	9500				S	DEPT WATER RESOURCES
MAMMOTH POOL	5288	05	MADERA	27	37 21	119 19	3390				S	SO. CALIF. EDISON CO.
MANTECA	5303	05	SAN JOAQUIN	27	37 48	121 12	40	8A	8A	8A		SPRECKELS SUGAR CO.
MANZANA SCHOOL	5308	06	SANTA BARBAR	30	34 [illegible]	120 [illegible]	1200				C	COUNTY OF SANTA BARBARA
MANZANITA LAKE	5311	02	SHASTA	23	40 32	121 34	5850	8A	8A		H	U S NAT PARK SERVICE
MARE ISLAND	5333	01	SOLANO	17	38 06	122 16	52		MID			SAN FRAN BAY NAVAL SYD
MARICOPA	5338	05	KERN	10	35 05	119 23	675	8A	8A			STANDARD OIL OF CALIF
MARIPOSA	5346	05	MARIPOSA	27	37 29	119 58	2011		9A			MRS GABRIELLE WILSON
MARKLEEVILLE	5356	03	ALPINE	3	38 42	119 47	5546				C	ELOISE B FAIRBANKS
MARTINEZ 3 S	5371	04	CONTRA COSTA	4	37 58	122 08	225				C	MARGARET S PLUMMER
MARTINEZ 3 SSE	5372	04	CONTRA COSTA	4	37 58	122 06	255		8P			FRANCIS C. MACALVEY
MARTINEZ FIRE STATION	5377	04	CONTRA COSTA	4	38 01	122 08	26	8A	8A			CITY FIRE DEPARTMENT
MARYSVILLE	5385	02	YUBA	8	39 09	121 35	60	9A	9A			MARYSVILLE FIRE DEPT
MATHER	5400	05	TUOLUMNE	37	37 53	119 51	4515		8A			CITY SAN FRANCISCO
MATILIJA DAM	5417	06	VENTURA	33	34 29	119 18	1060				C	VENTURA C. FLOOD CONT.
MC CARTHY POINT	5446	02	TEHAMA	23	40 11	121 41	3800				S	U S WEATHER BUREAU
MC CLOUD	5449	02	SISKIYOU	21	41 16	122 08	3300	8A	8A		C H	GINO L. ZANNI
MEADOW LAKE	5498	05	FRESNO	27	37 05	119 26	4480		7A			RADIO STATION KFRE-FM
MECCA FIRE STATION	5502	07	RIVERSIDE	6	33 34	116 04	- 180	5P	5P			CALIF DIV OF FORESTRY
MEDICINE LAKE	5505	01	SISKIYOU	12	41 35	121 37	6726				S	U S WEATHER BUREAU
MENDOTA DAM	5528	05	FRESNO	27	36 47	120 22	166		7A			ERNEST MANGUS
MERCED FIRE STATION 2	5532	05	MERCED	14	37 18	120 29	169	4P	4P			CITY OF MERCED
MERCED 2	5535	05	MERCED	14	37 19	120 29	170				C	MERCED IRRIG DIST
MEYERS INSPECTION STA	5572	03	EL DORADO	36	38 51	120 01	6342		2P			STATE OF CALIFORNIA
MICHIGAN BLUFF	5585	02	PLACER	1	39 03	120 44	3650				C	R M POWELL
MIDDLETOWN	5598	02	LAKE	23	38 45	122 37	1122		8A			STATE DIV OF FSTRY
MILFORD LAUFMAN RS	5623	03	LASSEN	18	40 08	120 21	4860				C	U S FOREST SERVICE
MILL CREEK INTAKE	5632	06	SAN BERDINO	28	34 05	116 56	4945				C	SO CALIF EDISON CO
MILO 5 NE	5669	05	TULARE	9	36 17	118 46	3400				C	MRS ETHEL WALKER
MINERAL	5679	02	TEHAMA	23	40 21	121 36	4911	8A	8A		C H	U S NAT PARK SERVICE
MINERAL KING	5680	05	TULARE	9	36 26	118 35	7975				S	CLOSED 7/10/69
MIRANDA 4 SE	5711	01	HUMBOLDT	7	40 11	123 47	263				C	EUREKA WBO
MIRANDA SPENGLER RANCH	5713	01	HUMBOLDT	7	40 12	123 46	320				C	ROBERT CRERAR
MITCHELL CAVERNS	5721	07	SAN BERDINO	6	34 56	115 32	4330	5P	5P		H	CAL DIV BEACH & PKS
MITCHELL MEADOW	5723	05	FRESNO	11	36 45	118 43	9700				S	CORPS OF ENGINEERS
MODESTO	5739	05	STANISLAUS	37	37 39	121 00	91	MID	MID			MODESTO IRRIG DIST
MODESTO 2	5741	05	STANISLAUS	37	37 38	121 00	89				C	CITY OF MODESTO
MOJAVE	5756	07	KERN	6	35 03	118 10	2735	8A	8A	8A	C	KERN CO FIRE DEPT
MONACHE MEADOWS	5777	05	TULARE	10	36 13	118 10	7900				S	CORPS OF ENGINEERS
MONO LAKE	5779	03	MONO	38	38 00	119 09	6450	5P	5P		H	JACK PRESTON
MONTAGUE 3 E	5765	01	SISKIYOU	12	41 43	122 28	2580				C	ROGER SCHOEN
MONTEREY	5795	04	MONTEREY	4	36 36	121 54	385	6P	6P			ROBERT J RENARD
MONTEREY NALF	5799	04			36 36	121 52	162	10P	10P			
MONTICELLO DAM	5818	02	NAPA	23	38 30	122 07	505	9A	9A	9A		U S BUR RECLAMATION
MOORPARK	5823	06	VENTURA	33	34 17	118 53	590		9A			VENTURA COUNTY FIRE DEP
MORAINE CREEK	5832	05	TULARE	11	36 43	118 34	8840				S	CORPS OF ENGINEERS
MORENA DAM	5843	06	SAN DIEGO	33	32 41	116 31	3075				C	SAN DIEGO WATER CO
MORGAN HILL 2 E	5844	04	SANTA CLARA	4	37 08	121 37	225		8A			MRS THELMA F DOWNER
MORGAN HILL 6 WSW	5846	04	SANTA CLARA	20	37 06	121 45	640				C	BILL R. BRUNER
MORGAN HILL SCS	5853	04	SANTA CLARA	20	37 08	121 39	350				C	U S SOIL CON SERVICE
MORONGO VALLEY	5863	07	SAN BERDINO	6	34 03	116 34	2580		7A			JAMES A FREEMAN
MORRO BAY FIRE DEPT	5866	04	SN LUIS OBPO	4	35 23	120 51	55	8A	8A			MORRO BAY F P DIST
MORRO BAY 3 N	5869	04	SN LUIS OBPO	4	35 25	120 51	670		MID			STANDARD OIL OF CALIF
MOUNTAIN HOME	5887	05	TULARE	10	36 15	118 43	5360				S	U S ARMY ENGINEERS
MOUNTAIN PASS	5890	07	SAN BERDINO	6	35 28	115 32	4790	3P	3P			MOUNTAIN PASS MINE
MT BALDY FC 85G	5900	06	SAN BERDINO	28	34 16	117 39	4275		8A		C	JUDITH M. RADY
MT BALDY NOTCH	5901	06	SAN BERDINO	28	34 17	117 37	7735	4P	4P		H	MT BALDY SKI LIFT INC
MOUNT DANAHER	5909	02	EL DORADO	1	38 45	120 40	3408		8A		C	STATE DIV OF FSTRY
MOUNT DIABLO N GATE	5915	04	CONTRA COSTA	4	37 52	121 56	[illegible]	7A	7A			CAL DIV BEACH & PARK
MT GIVENS	5927	05	FRESNO	27	37 17	119 05	9500				C	CLOSED 4/1/69
MOUNT HAMILTON	5933	04	SANTA CLARA	4	37 20	121 39	4206	4P	4P		H	LICK OBSERVATORY
MOUNT HEBRON RS	5941	01	SISKIYOU	12	41 47	122 00	4250	8A	8A			U S FOREST SERVICE
MT HOUGH SNOW COURSE	5956	02	PLUMAS	8	40 02	120 53	6740				S	CALIF. DEPT. OF WATER
MOUNT MADONNA	5973	04	SANTA CRUZ	20	37 01	121 43	1800				C	JACK I SCHELL
MT SAN JACINTO WSP	5978	07	RIVERSIDE	6	33 48	116 38	8417	5P	5P			MT SAN JACINTO WSP
MOUNT SHASTA SLOPE	5982	02	SISKIYOU	23	41 22	122 14	7500				S	DEPT WATER RESOURCES
MOUNT SHASTA WB CITY	5983	02	SISKIYOU	23	41 19	122 19	3544	MID	MID		C HJ	U S WEATHER BUREAU
MOUNT TAMALPAIS 2 SW	5996	01	MARIN	17	37 54	122 36	1475				C	CALIF DIV BEACH & PKS
MOUNT WILSON FC 338 B	6006	06	LOS ANGELES	13	34 14	118 04	5709	4P	4P		C H	U S WB OBSERVER
MUIR WOODS	6027	01	MARIN	17	37 54	122 34	171		9A			U S NAT PARK SERVICE
MUMBO BASIN	6032	01	TRINITY	35	41 12	122 32	5700				S	DEPT WATER RESOURCES
MUSICK CREEK GUARD STA	6048	05	FRESNO	27	37 04	119 19	5522				C	PAUL H. RIGGS
NACIMIENTO DAM	6056	04	SAN LUIS OBP	24	35 46	120 53	770	8A	8A	8A		MONTEREY CTY PARKS DEPT
#NAPA STATE HOSPITAL	6074	01	NAPA	17	38 17	122 16	60	5P	5P			NAPA ST HOSP,FIRE DEPT
NAVARRO 1 NW	6105	01	MENDOCINO	17	39 10	123 34	220				C	MASONITE CORPORATION
NEEDLES	6115	07	SAN BERDINO	5	34 50	114 36	490				C	CITY OF NEEDLES
NEEDLES FAA AIRPORT	6118	07	SAN BERDINO	5	34 46	114 37	913	MID	MID			FED AVIATION AGENCY
NEVADA CITY	6136	02	NEVADA	39	39 16	121 01	2520	8A	8A			CITY OF NEVADA CITY
NEWARK	6144	04	ALAMEDA	4	37 31	122 02	10	8A	8A	8A		LESLIE SALT COMPANY
NEWBURY PARK 4 SW	6149	06	VENTURA	33	34 09	118 58	780		7A			RANCHO SIERRA VISTA
NEWHALL SOLEDAD FC32CE	6162	06	LOS ANGELES	29	34 23	118 32	1243		4P		C	L A CO FIRE DEPT
NEWMAN 2 NW	6168	05	STANISLAUS	27	37 21	121 03	108	5P	5P			RICHARD A SMITH
NEWPORT BEACH HARBOR	6175	06	ORANGE	33	33 36	117 53	[illegible]	5P	5P			NEWPORT HARBOR DEPT
NEW YORK MTNS	6185	07	SAN BERDINO	6	35 15	115 18	6000				S	C. T. SNYDER

STATION INDEX

CALIFORNIA
NOVEMBER 1969

STATION	INDEX NO	DIVISION	COUNTY	DRAINAGE	LATITUDE	LONGITUDE	ELEVATION	TEMP	PRECIP	EVAP	SPECIAL	OBSERVER
[illegible]	[illegible]		SUTTER		38 59	121 31	43		8A			RECLAMATION DIST 1001
[illegible]	[illegible]		[illegible]			115 31	-95		8P			IMPERIAL IRRIG DIST
[illegible]	[illegible]		[illegible]			120 30			8A			ANDREW MEHLSTHAU
[illegible]	[illegible]		GLENN								S	CORPS OF ENGINEERS
[illegible]	[illegible]		[illegible]				2630	8A	8A		H	U S FOREST SERVICE
[illegible]	[illegible]		[illegible]			122 43	375				C	MARIN COUNTY FIRE DEPT.
[illegible]	6328		[illegible]				1443		8A			U S FOREST SERVICE
[illegible]	[illegible]		[illegible]				6	MID	MID		C J	U S WEATHER BUREAU
[illegible]	[illegible]		NAPA		38 27	122 29			4P			MRS LILLIAN DEL BONDIO
[illegible]	[illegible]		[illegible]		39 26		1595				C	KLAUS HUCKFELDT
[illegible]	[illegible]		[illegible]		36 29	121 58			7A			ANDREW J BLANEY
[illegible]	[illegible]		[illegible]					4P	4P			OCEANSIDE FIRE DEPT
[illegible]	[illegible]		SAN DIEGO	33							C	OCEANSIDE WATER DEPT
[illegible]	[illegible]		[illegible]						8A			EARL G. CARTIER
[illegible]	[illegible]		[illegible]				3520				S	PACIFIC TELETEL CO
[illegible]	[illegible]		[illegible]					5P	8P			KENT RA CO FIRE DEPT
[illegible]	[illegible]		[illegible]				6530				S	DEPT OF WTR RESOURCES
[illegible]	[illegible]		SHASTA			122 37			7A			J. T. SAILORS
[illegible]	[illegible]		[illegible]		33 58	117 53					C	CORPS OF ENGINEERS
[illegible]	[illegible]		[illegible]	9	36 37			10A	10A			ORANGE COVE CIT ASSN
[illegible]	[illegible]		[illegible]					6P	6P			CAL DIV BEACH & PARKS
[illegible]	[illegible]		[illegible]	23	39 45	122 12		8A	8A			ORLAND UNIT WU ASSN
[illegible]	[illegible]		[illegible]					5P	5P			E J ANDERSON
[illegible]	[illegible]		BUTTE	8	39 31	121 34		11A	11A			CITY OF OROVILLE
[illegible]	[illegible]		BUTTE	8	39 31	121 34			7A			ROBERT E SKINNER
[illegible]	[illegible]		BUTTE	8	39 32	121 34	300				C	STATE DIV OF FSTRY
[illegible]	[illegible]		CALAVERAS	27	38 07	120 57	250				S	U S CORPS OF ENGINEERS
[illegible]	[illegible]		[illegible]		37 38	119 33	8600				S	DWP & NATL PARK SERVICE
[illegible]	[illegible]		VENTURA	33	34 12	119 11	49	8A	8A			CITY OF OXNARD
[illegible]	6763	05	MERCED	27	37 04	121 11	880		MID			CALIF DEPT OF WATER RES
[illegible]	[illegible]		EL DORADO	1	38 49	120 37	3440		8A			FLOYD R POOLE
[illegible]	[illegible]	06	LOS ANGELES	13	34 20	118 24	1570		5P			E K BARR
[illegible]	[illegible]		SAN BENITO	20	36 46	121 22	990		8A			JOHN P OHRWALL
[illegible]	[illegible]	07	LOS ANGELES	4	34 35	118 04	2596	5P	5P		C	PALMDALE IRRIG DIST
[illegible]	6627	07	LOS ANGELES	4	34 38	118 09	2517	MID	MID			FED AVIATION AGENCY
[illegible]	6635	07	RIVERSIDE	6	33 49	116 32	411	5P	5P			PALM SPGS FIRE DEPT
[illegible]	6646	04	SANTA CLARA	4	37 27	122 09	23	8A	8A		C	ENGINEERING DEPT
[illegible]	6657	04	MONTEREY	24	36 21	121 37	1835		5P			JAMES A BELL
PALOMAR MT OBSERVATORY	6657	06	SAN DIEGO	33	33 21	116 52	5545	1P	1P		C H	PALOMAR OBSERVATORY
[illegible]	6663	06	LOS ANGELES	33	33 48	118 23	216		7A			SUPT. OF STREETS & PKS.
[illegible]	[illegible]	07	INYO	4	36 07	117 05	4240				S	C. T. SNYDER
[illegible]	[illegible]	05	SAN BENITO	27	36 35	120 57	1645		5S			MISS LILY BERG
[illegible]	[illegible]	02	BUTTE	23	39 45	121 37	1750	8A	8A			PARADISE FIRE DEPT.
[illegible]	[illegible]	05	[illegible]	37	38 03	119 40	7700				S	HETCH HETCHY WTR SUP
[illegible]	[illegible]	07	SAN BERDINO	8	34 17	114 10	738	7A	7A		C	METRO WATER DISTRICT
[illegible]	6703	04	MONTEREY	24	35 53	120 26	1495		7A			ROBERT H. DURHAM
[illegible]	[illegible]	04	MONTEREY	24	36 00	120 28	3590				C	RALSTON P MORRISON
[illegible]	6719	06	LOS ANGELES	13	34 09	118 09	864	4P	4P			PASADENA WATER DEPT
[illegible] RANGER STA	6726	02	TEHAMA	23	39 53	122 32	755		8A		C	U S FOREST SERVICE
[illegible]	6730	04	SN LUIS OBPO	24	35 38	120 41	700	5P	5P			CITY OF PASO ROBLES
[illegible]	6734	04	SN LUIS OBPO	24	35 41	120 45	1040				C	FRANCIS F NELSON
[illegible] FAA AP	6742	04	SN LUIS OBPO	24	35 40	120 38	815	MID	MID			FED AVIATION AGENCY
[illegible]	6751	03	[illegible]	21	41 11	120 12	7000				S	DEPT OF WATER RESOURCES
[illegible]	6754	05	KERN	18	34 56	119 23	3848		7A			HUDSON RANCH
[illegible]	6761	02	TEHAMA	23	40 20	121 51	1840		7A			NELLIE THOMPSON
[illegible]	6767	05	TULARE	9	36 38	118 40	9700				S	CLOSED 9/12/69
[illegible]	[illegible]	03	[illegible]	21	41 27	120 14	6300				S	CALIF DEPT WATER RES
[illegible]	6814	06	RIVERSIDE	28	33 47	117 14	1470	2P	5P			STATE DIV OF FSTRY
[illegible] FIRE STA 2	6826	01	SONOMA	17	38 14	122 38	16	5P	5P		C	PETALUMA FIRE STA #2
[illegible]	[illegible]	06	VENTURA	29	34 34	119 10	3045		MID			VENTURA COUNTY FCD
[illegible]	[illegible]	06	LOS ANGELES	13	34 40	118 26	3236		5P			L A CO FIRE DEPT
[illegible]	[illegible]	05	TUOLUMNE	37	38 15	120 00	5600				C	USFS, DISTRICT RANGER
[illegible]	[illegible]	05	FRESNO	27	36 49	119 20	610		7A			CORPS OF ENGINEERS
[illegible]	[illegible]	06	VENTURA	29	34 38	119 21	4200				C	VENTURA CTY FLD CONTROL
[illegible] NAT MONUMENT	6926	04	SAN BENITO	20	36 29	121 11	1307	4P	4P			U S NAT PARK SERVICE
[illegible] ESE	[illegible]	06	VENTURA	29	34 24	118 45	730		7A			CAMULOS RANCH
[illegible]	6943	04	SN LUIS OBPO	4	35 08	120 38	90	5P	5P			POLICE DEPARTMENT
[illegible] POWER HOUSE	[illegible]	02	SHASTA	21	40 59	121 59	1458		3P			P G & E COMPANY
[illegible]	6960	02	EL DORADO	1	38 44	120 48	1690	8A	8A		H	P G & E COMPANY
[illegible] IFG	[illegible]	02	EL DORADO	1	38 44	120 44	2755	4P	4P	4P		INST FST GENETICS
[illegible] PLANT	6964	02	EL DORADO	1	38 44	120 51	1546				C	CITY OF PLACERVILLE
[illegible]	[illegible]	02	GLENN	7	39 44	122 51	6590				S	U S F S& CAL DEPT WTR
[illegible]	6976	02	SHASTA	23	40 22	122 53	2240	5P	5P			PLATINA HWY MTC STN
PLUMAS EUREKA STATE PK	6998	02	PLUMAS	8	39 45	120 42	5145				C	PLUMAS EUREKA ST. PK.
POINT ARENA	7009	01	MENDOCINO	17	38 55	123 42	210	5P	5P		C	CALIF DIV OF FORESTRY
PT ARGUELLO LIGHT STA	7016	06	SNTA BARBARA	33	34 34	120 40	76		11P			U S COAST GUARD
POINT PIEDRAS BLANCAS	7024	04	SN LUIS OBPO	4	35 40	121 17	59	11P	11P			U S COAST GUARD
[illegible]	7057	06	LOS ANGELES	26	34 04	117 46	835	5P	5P			J F ADAMSON
PORT CHICAGO NAVAL DEP	[illegible]	04	CONTRA COSTA	4	38 01	122 01	50	5P	5P			U S NAVAL MAGAZINE
PORTERVILLE	7077	05	TULARE	9	35 04	119 01	393	8A	8A			JOHN H DAYBELL
[illegible]	[illegible]	02	PLUMAS	8	39 48	120 28	4838	4P	4P		C	F. W. COLE
[illegible] MEADOW	7093	05	TULARE	10	35 48	118 34	7000				S	CORPS OF ENGINEERS
POSEY 3 E	7096	05	TULARE	10	35 48	118 38	4960	5S	7A			PANORAMA HTS LODGE
POTTER VALLEY 3 SE	7108	01	MENDOCINO	22	39 19	123 04	1400				C	CORPS OF ENGINEERS
POTTER VALLEY PH	7109	01	MENDOCINO	22	39 22	123 08	1015	4P	4P		C	P G & E COMPANY
POWAY VALLEY	7111	06	SAN DIEGO	33	32 57	117 04	500		4P			POWAY FIRE DEPT
PRADO DAM	7123	06	RIVERSIDE	28	33 53	117 38	560				C	CORPS OF ENGINEERS
PRIEST VALLEY	[illegible]	04	MONTEREY	24	36 11	120 42	2300	5S	5S			NELSON H PALMER
QUAKING ASPEN	7179	05	TULARE	10	36 07	118 32	7200				S	CORPS OF ENGINEERS
QUINCY	7195	02	PLUMAS	8	39 56	120 56	3409	8A	8A		H	U S FOREST SERVICE
[illegible]	[illegible]	05	CALAVERAS	27	38 19	120 33	2720				S	U S CORPS OF ENGINEERS
[illegible] SPAULDING	7231	06	SAN DIEGO	33	33 06	116 51	1480	6P	6P			LOUIS B SPAULDING
[illegible]	7244	06	SAN DIEGO	33	33 14	116 32	4110		6P			B. W. PATTERSON
[illegible]	7257	07	KERN	19	35 22	117 39	3570	6P	6P			KERN CO FIRE DEPT
[illegible] CREEK	7259	05	FRESNO	11	36 59	118 43	9900				S	CORPS OF ENGINEERS
RED BLUFF WB AIRPORT	7292	02	TEHAMA	23	40 09	122 15	342	MID	MID		C J	U S WEATHER BUREAU
[illegible] 5 SSE	7295	02	SHASTA	23	40 30	122 22	425				C	CITY OF REDDING
[illegible] FIRE STA NO 2	[illegible]	02	SHASTA	23	40 35	122 24	550	5P	5P			REDDING FIRE DEPT
[illegible]	[illegible]	06	SAN BERDINO	28	34 03	117 11	1318	MID	2P			REDLANDS DAILY FACTS
[illegible] CITY	7339	04	SAN MATEO	4	37 29	122 14	31	5P	5P			CITY FIRE DEPT STA 2
[illegible] VALLEY	7351	01	MENDOCINO	22	39 16	123 12	718				C	THOMAS M JAMESON
REPRESA	[illegible]	02	SACRAMENTO	1	38 42	121 10	295		MID			FOLSOM STATE PRISON
RICHARDSON GROVE ST PK	7404	01	HUMBOLDT	7	40 02	123 47	500	8A	8A			CALIF DIV BEACH & PKS
[illegible]	7414	04	CONTRA COSTA	4	37 56	122 21	55	8A	8A			CITY OF RICHMOND
[illegible] VISTA	7444	02	SOLANO	23	38 09	121 42	40		8A			U S ARMY DEPOT
RIVERSIDE FIRE STA. #3	7470	06	RIVERSIDE	28	33 57	117 23	840	5P	5P			RIVERSIDE FIRE DEPT
RIVERSIDE EXP STA	7473	06	RIVERSIDE	28	33 58	117 21	986	8A	8A	8ACG		CITRUS RES & AG EXP STA
[illegible] PEAK PH	7489	02	EL DORADO	1	38 54	120 22	5120				C	SAC MUNIC UTL DIST
[illegible] FLAT	7492	03	PLACER	1	39 09	120 30	6740				S	DEPT OF WATER RESOURCES
[illegible] CREEK	[illegible]	07	INYO	19	37 27	118 44	9670				S	DEPT WATER RESOURCES
[illegible]	7516	02	PLACER	1	38 48	121 14	242	8A	8A			RAYMOND H JOHNSON
[illegible] CAMP	7533	05	TULARE	10	36 06	118 38	6240				S	CORPS OF ENGINEERS
[illegible] MEADOW	[illegible]	05	FRESNO	27	37 19	118 52	10000				S	SO CALIF EDISON CO
[illegible] MEADOW	7579	05	TULARE	10	35 58	118 21	9000				S	CALIF STATE ENG
[illegible] MOUNTAIN [illegible] NNE	[illegible]	02	SHASTA	23	40 49	121 55	2117		8A		C	MRS MARIAN L BERTAGNA
RUNNING SPRINGS 1 E	[illegible]	07	SAN BERDINO	19	34 12	117 05	5965				C	STATE DIV OF HWYS
[illegible] SPRINGS	[illegible]	05	TUOLUMNE	37	38 06	119 51	7900				S	HETCH HETCHY WTR SUP
SACRAMENTO WB AIRPORT	[illegible]	02	SACRAMENTO	23	38 31	121 30	17	MID	MID		C J	U S WEATHER BUREAU
*SACRAMENTO WB CITY	7633	02	SACRAMENTO	23	38 35	121 30	19	MID	MID		C	U S WEATHER BUREAU
SADDLE CAMP RANGER STA	7637	02	TEHAMA	23	40 10	122 48	3890				S	U S WEATHER BUREAU
[illegible] CREEK	7641	03	NEVADA	36	39 26	120 14	6337		5P			UNIVERSITY OF CALIF
SAINT HELENA	7643	01	NAPA	17	38 30	122 28	225	6P	6P			EDWIN L PAULSON
SAINT HELENA 4 WSW	7646	01	NAPA	17	38 30	122 32	1780				C	EDWIN H LEARNED
SAINT HELENA 7 NE	[illegible]	02	NAPA	23	38 36	122 23	870				C	PARISH RANCH
SAINT MARYS COLLEGE	[illegible]	04	CONTRA COSTA	4	37 50	122 06	623	7P	7P			BROTHER J BENEDICT
SALINAS 2 E	7668	04	MONTEREY	24	36 40	121 37	80	5P	5P			SALINAS RURAL F D
SALINAS FAA AP	7669	04	MONTEREY	24	36 40	121 36	75	MID	MID			FED AVIATION AGENCY
SALINAS DAM	7672	04	SN LUIS OBPO	24	35 20	120 30	1375		8A			SALINAS DAM OPERATORS
SALSIPUEDES GAGING STA	7681	06	SNTA BARBARA	32	34 35	120 24	250		8A			JOE CARRAL JR
SALT SPRINGS PWR HOUSE	7689	05	AMADOR	16	38 30	120 13	3700	3P	3P	3P		P G & E COMPANY
SAN ANDREAS 2 S	7702	05	CALAVERAS	2	38 10	120 40	830		7A			CALAVERAS CEMENT CO
SAN ANTONIO MISSION	[illegible]	04	MONTEREY	24	36 01	121 15	1060	5P	5P			SAN ANTONIO MISSION
SAN ARDO	[illegible]	04	MONTEREY	24	36 02	120 54	450		8A			MRS JEAN BRINAN
SAN BENITO	[illegible]	04	SAN BENITO	20	36 31	121 05	1355				C	JOHN M SHIELDS
SAN BERNARDINO CO HOSP	[illegible]	06	SAN BERDINO	28	34 08	117 15	1125	6P	6P			S B COUNTY HOSPITAL
SAN CLEMENTE DAM	[illegible]	04	MONTEREY	4	36 26	121 42	600		7A			CALIF WTR & TEL CO
SANDBERG PTL FC1308	[illegible]	06	LOS ANGELES	19	34 49	118 43	4025		4P			L A CO FIRE DEPT
SANDBERG WB	[illegible]	06	LOS ANGELES	29	34 45	118 44	4517	MID	MID		C H J	U S WEATHER BUREAU
*SAN DIEGO WB AIRPORT	7740	06	SAN DIEGO	33	32 44	117 10	13	MID	MID		C J	U S WEATHER BUREAU
SAN DIMAS FIRE HQ FC95	7749	06	LOS ANGELES	26	34 06	117 48	955		8A			SAN DIMAS FIRE STA
SAN DIMAS TANBARK FLAT	7750	06	LOS ANGELES	26	34 12	117 46	2720				C	U S FOREST SERVICE
SAN FELIPE HIGHWAY STA	7755	04	SANTA CLARA	20	37 01	121 20	365				C	STATE DIV OF HWYS
SAN FERNANDO	7759	06	LOS ANGELES	13	34 17	118 28	965	5P	5P			FARMERS INS GROUP
SAN FERNANDO PH 3	7762	06	LOS ANGELES	13	34 19	118 30	1290				C	CORPS OF ENGINEERS
S F RICHMOND SUNSET	7767	04	SAN FRANCISCO	4	37 46	122 30	32	5P	MID		C	CITY SAN FRANCISCO
SAN FRANCISCO WB AP	7769	04	SAN MATEO	4	37 37	122 23	8	MID	MID		C J	U S WEATHER BUREAU
*S F FEDERAL BUILDING	7772	04	SAN FRANCISCO	4	37 47	122 25	52	MID	MID		C J	U S WEATHER BUREAU
SAN GABRIEL CANYON PH	7776	06	LOS ANGELES	26	34 09	117 54	744		5P			PASADENA WATER DEPT
SAN GABRIEL DM FC425BE	7779	06	LOS ANGELES	26	34 12	117 52	1481		5P		C	ORBIN R. WATKINS
SAN GABRIEL FIRE DEPT	7785	06	LOS ANGELES	13	34 06	118 06	450	4P	4P			CITY FIRE DEPARTMENT
SAN GREGORIO 2 SE	7807	04	SAN MATEO	4	37 18	122 22	275	7P	7P			GARY J. ARATA
SAN JACINTO	7810	06	RIVERSIDE	33	33 47	116 58	1535	7P	7P			BYRON JOHANSEN
SAN JACINTO RANGER STA	7813	06	RIVERSIDE	33	33 47	116 58	1560				C	STATE DIV OF FSTRY
SAN JOAQUIN EXP RANGE	7817	05	MADERA	27	37 05	119 43	1050				C	U S FOREST SERVICE
SAN JOSE	7821	04	SANTA CLARA	4	37 21	121 54	67	4P	4P		C J	CITY OF SAN JOSE
SAN JUAN BAUTISTA 3SSE	7834	04	SAN BENITO	20	36 48	121 31	550				C	MRS. SANDRA J. KNOLL
SAN JUAN GUARD STATION	7837	06	ORANGE	33	33 36	117 31	730				C	CORPS OF ENGINEERS
SAN LUIS DAM	7846	05	MERCED	27	37 03	121 04	277	8A	8A	8A	C	DEPT WATER RESOURCES
SAN LUIS OBISPO POLY	7851	04	SN LUIS OBPO	4	34 31	120 40	315	7A	7A		C	CAL STATE POLY COL
SAN MARCOS PASS	7859	06	SAN BARBARA	32	34 32	119 49	2300				C	CTY OF SANTA BARBARA
*SAN MATEO	7864	04	SAN MATEO	4	37 32	122 18	21	5P	5P			CITY FIRE DEPARTMENT
SAN NICOLAS ISLAND	7870	06	VENTURA	33	33 14	119 27	502	MID	MID		C	U S WEATHER BUREAU
*SAN RAFAEL	7862	01	MARIN	17	37 58	122 32	40	6P	6P			INDEPENDENT JOURNAL
SANTA ANA FIRE STATION	7888	06	ORANGE	28	33 45	117 52	115	4P	6P			SANTA ANA FIRE DEPT
SANTA ANA RIVER PH 3	7891	06	SAN BERDINO	28	34 06	117 06	1970				C	SO CALIF EDISON CO
SANTA ANITA FERN FC432	7897	06	LOS ANGELES	19	34 13	118 01	2035		5P			LOUIS LUEBKERT
SANTA BARBARA	7902	06	SNTA BARBARA	33	34 25	119 41	5	8A	8A		C	SANTA BARBARA SWG. TR.
SANTA BARBARA FAA AP	7905	06	SNTA BARBARA	33	34 26	119 50	9	MID	MID			FED AVIATION AGENCY
SANTA BARBARA TV PEAK	7909	06	SNTA BARBARA	32	34 32	119 57	4000		5P			TV STATION KEYT
SANTA CLARA UNIVERSITY	7912	04	SANTA CLARA	4	37 21	121 56	88	5P	5P			UNIV OF SANTA CLARA
SANTA CRUZ	7916	04	SANTA CRUZ	4	36 59	122 01	125	5P	5P			ROBERT E BURTON
SANTA FE DAM	7926	06	LOS ANGELES	13	34 07	117 58	427				C	CORPS OF ENGINEERS
SANTA MARGARITA 2 SW	7930	04	SN LUIS OBPO	24	35 22	120 39	1200		6P			JOSEPH C MC KUSICK
SANTA MARGARITA BOOST	7933	04	SN LUIS OBPO	24	35 22	120 38	1100		8A			RICHARD S PILECKI
SANTA MARIA WB AIRPORT	7946	06	SNTA BARBARA	33	34 54	120 27	236	MID	MID		C J	U S WEATHER BUREAU
SANTA MONICA	7950	06	LOS ANGELES	33	34 01	118 29	44		6P			CITY SANTA MONICA
*SANTA MONICA PIER	7953	06	LOS ANGELES	33	34 00	118 30	15	4P	6P			S M LIFEGUARD SER
SANTA PAULA	7957	06	VENTURA	29	34 21	119 05	263	4P	8A			VENTURA CO FIRE DEPT
SANTA ROSA	7965	01	SONOMA	22	38 27	122 42	167	5P	5P			CLARENCE S NEWBERRY
SANTA YNEZ	7976	06	SNTA BARBARA	32	34 37	120 05	600				C	SANTA BARBARA COUNTY
SANTIAGO DAM	7987	06	ORANGE	29	33 47	117 43	855				C	WILLIAM D SAPPINGTON
SAUGUS PWR PL NO 1	8014	06	LOS ANGELES	29	34 35	118 27	2105		6A			L A WTR & PWR DEPT
SAWYERS BAR RANGER STA	8025	01	SISKIYOU	12	41 18	123 08	2169	8A	8A			U S FOREST SERVICE
*SCOTIA	8045	01	HUMBOLDT	7	40 29	124 06	139	8A	8A			PACIFIC LUMBER CO
SEARSVILLE LAKE	8068	04	SAN MATEO	4	37 24	122 14	350		8A			AUSTIN CLAPP
SEBASTOPOL 4 SSE	8072	01	SONOMA	17	38 21	122 49	145				C	GEO A NAHMENS
SECRET VALLEY	8074	03	LASSEN	18	40 31	120 18	4440		6A			MRS GEORGE W RUMBO
SEPULVEDA DAM	8092	06	LOS ANGELES	13	34 10	118 28	740				C	CORPS OF ENGINEERS
SHASTA DAM	8135	02	SHASTA	23	40 43	122 25	1076	8A	8A	8A	C H	U S BUR RECLAMATION
SHEEP RANCH	8145	05	CALAVERAS	27	38 13	120 28	2370				S	U S CORPS OF ENGINEERS
SHELTER COVE	8162	01	HUMBOLDT	17	40 02	124 04	232	5P	5P			MRS MARILYN F MACHI
SHINGLE SPRINGS	8173	02	EL DORADO	1	38 40	120 55	1375		7A			THEODORE B HEUSNER
SHINGLETOWN 2 E	8175	02	SHASTA	23	40 30	121 51	3535		7A			MRS JANICE M SUTTER
SIERRA CITY	8207	02	SIERRA	39	39 34	120 38	4170	8A	8A		H	LEE WITHYCOMBE
SIERRAVILLE RANGER STA	8218	02	SIERRA	8	39 35	120 22	4975	8A	8A		C H	U S FOREST SERVICE
SIGNAL HILL FC 415	8230	06	LOS ANGELES	13	33 48	118 10	100		5P		C	GEORGE I OSBORN
SILVERADO RANGER STA	8243	06	ORANGE	28	33 45	117 39	1095				C	CORPS OF ENGINEERS
SKAGGS SPGS LAS LOMAS	8272	01	SONOMA	22	38 41	123 08	1930		8A		H	JOHN K LEITHOLD
SLACK CANYON	8276	04	MONTEREY	24	36 05	120 40	1730				C	STATE DIV OF FSTRY
SNOW CREEK UPPER	8317	07	RIVERSIDE	6	33 52	116 41	1940		6A			PALM SPRINGS WTR CO
SNOW FLAT	8318	05	MARIPOSA	14	37 50	119 30	8700				S	DEPT WATER RESOURCES
SODA SPRINGS 1 E	8332	02	NEVADA	39	39 19	120 22	6885	8A	8A		C H	ROBERT MAUGHAN
SOLEDAD	8338	04	MONTEREY	24	36 26	121 20	195		8A			JOHN N FRANCIONI
SOMERSET 5 ESE	8344	05	EL DORADO	16	38 37	120 36	3160				C	JACK A. HASELEY
SOMIS 3 NW	8349	06	VENTURA	33	34 17	119 03	510		8A			BERYLWOOD INVEST CO
SONOMA	8351	01	SONOMA	17	38 17	122 27	70	5P	5P			LAURENCE W DICKEY
SONORA RS	8353	05	TUOLUMNE	37	37 59	120 23	1749	8A	8A		H	STATE DIV.OF FORESTRY
SONORA JUNCTION	8355	03	MONO	38	38 21	119 27	6886				C	STATE DIV OF HWYS
S E FARALLON	8376	04	SAN FRANCISCO	4	37 42	123 00	35				C	U S COAST GUARD
SO ENTRANCE YOSEMITE	8380	05	MARIPOSA	14	37 30	119 38	5120	8A	8A		H	U S NAT PARK SERVICE
SOUTH FORK CABIN	8390	07	SAN BERDINO	6	34 06	116 49	7120				S	CLOSED 11/7/67
SOUTH LAKE	8406	07	INYO	19	37 11	118 34	9580				S	SOUTHERN CALIF EDISON C
SPADRA PAC FC 356 C	8436	06	LOS ANGELES	26	34 03	117 49	680		6P		C	R S HUTCHISON
SPRECKELS HWY BRIDGE	8446	04	MONTEREY	24	36 38	121 41	60		8A			U S WEATHER BUREAU
SPRINGVILLE 7 ENE	8455	05	TULARE	9	36 10	118 42	2470		7A			ELMER A SUTTON
SPRINGVILLE RANGER STA	8460	05	TULARE	9	36 08	118 48	1050				C	U S FOREST SERVICE
SPRINGVILLE TULE HDWKS	8463	05	TULARE	9	36 12	118 39	4070				C	P G & E COMPANY
SQUAW VALLEY	8474	03	PLACER	36	39 12	120 14	6235	8A	8A		H	SQUAW VALLEY STATE PK
SQUIRREL INN 2	8479	07	SAN BERDINO	19	34 14	117 14	5680	5P	5P		H	LEROY KEMP
STANDISH 1 E	8487	03	LASSEN	18	40 22	120 24	4030		8A			RAY C FRALEY
STANDISH HICKEY ST PK	8490	01	MENDOCINO	7	39 53	123 44	850		8A			CAL DIV BEACH & PKS
STANISLAUS POWER HOUSE	8499	05	TUOLUMNE	34	38 08	120 22	1060		1P			P G & E COMPANY
STATE LAKES	8510	05	FRESNO	11	36 56	118 35	10300				S	CORPS OF ENGINEERS
STIRLING CITY RS	8544	02	BUTTE	8	39 54	121 32	3518				C	STATE DIV OF FSTRY
STOCKTON DISPOSAL PL	8554	05	SAN JOAQUIN	27	37 56	121 20	11				C	CITY OF STOCKTON
*STOCKTON WBAP	8558	05	SAN JOAQUIN	27	37 54	121 15	22	MID	MID		J	U S WEATHER BUREAU
STOCKTON FIRE STA NO 4	8560	05	SAN JOAQUIN	27	38 00	121 19	12	8A	8A			STOCKTON FIRE STA NO 4
STONYFORD COOLEY RANCH	8578	02	COLUSA	23	39 15	122 40	3015		8A			FRED H COOLEY
STONYFORD RANGER STA	8580	02	COLUSA	23	39 23	122 33	1168		8A			U S FOREST SERVICE
STONY GORGE RESERVOIR	8587	02	GLENN	23	39 35	122 32	791	5P	5P		C	ORLAND UNIT WU ASSN
STOUTS MEADOW	8591	02	SHASTA	21	41 10	121 56	5300				S	DEPT WATER RESOURCES
STRAWBERRY VALLEY	8606	02	YUBA	39	39 34	121 06	3808	5P	5P		H	MRS. LILLIAN MAGRUDER
SUEY RANCH	8627	06	SN LUIS OBPO	30	35 00	120 23	390		5P			SUEY RANCH
SUMMIT MEADOW	8648	05	FRESNO	11	37 05	119 13	6240				S	DEPT OF WTR RESOURCES
SUNSET BEACH STATE PK	8680	04	SANTA CRUZ	20	36 54	121 50	85				C	CAL DIV BEACH & PARK
SURF 2 ENE	8697	06	SNTA BARBARA	32	34 41	120 34	110				C	U S AIR FORCE
SUSANA KNOLLS	8700	06	VENTURA	33	34 16	118 40	1085		8A			SUSANA KN FIRE STA
SUSANVILLE AIRPORT	8702	03	LASSEN	18	40 23	120 34	4148	MID	MID		H	DAVID BARR
SUSANVILLE 1 WNW	8703	03	LASSEN	18	40 26	120 40	4555				C	STATE DIV OF FSTRY
SUTTER HILL RANGER STA	8713	05	AMADOR	16	38 23	120 48	1586		8A			STATE DIV OF FSTRY
SWAIN MOUNTAIN	8716	02	PLUMAS	8	40 27	121 06	6160				S	CALIF DEPT WATER RES
TAFT	8752	05	KERN	10	35 09	119 28	1025				C	KERN CO FSTRY & FD
TAHOE CITY	8758	03	PLACER	36	39 10	120 08	6230	8A	8A	8A	H	MRS. ESTHER BEATTY
TAHOE VALLEY FAA AP	8762	03	EL DORADO	36	38 56	120 00	6254	4P				FED AVIATION AGENCY
TALBOT CAMP	8771	02	PLACER	1	39 12	120 22	6000				S	DEPT WATER RESOURCES
TEHACHAPI	8826	05	KERN	10	35 08	118 27	3975	5P	5P		H	HARRY H. COWAN
TEHACHAPI AIRPORT	8832	05	KERN	10	35 08	118 26	3960				C	TEHACHAPI CUMMINGS
TEJON RANCHO	8839	05	KERN	10	35 02	118 45	1425	5P	5P			TEJON RANCH COMPANY
TERMO	8873	03	LASSEN	18	40 52	120 27	5300	6P	6P		C	SULO E LAKSO
THE CEDARS	8881	02	PLACER	1	39 15	120 21	5900				S	DEPT OF WATER RESOURCES
THE GEYSERS	8885	01	SONOMA	22	38 48	122 50	1668				C	MRS FAYE DEWEY
THERMAL FAA AIRPORT	8892	07	RIVERSIDE	6	33 38	116 10	-120	MID	MID		C	FED AVIATION AGENCY
THOUSAND OAKS	8905	06	VENTURA	33	34 11	118 51	810		8A			VENTURA CO FIRE DEPT
THREE MILE VALLEY	8909	02	PLUMAS	8	39 56	120 34	5900				S	CALIF DEPT WATER RES
THREE RIVERS 6 SE	8912	05	TULARE	9	36 22	118 51	2200				C	GLENN BAKER
THREE RVRS EDISON PH 2	8914	05	TULARE	9	36 28	118 53	950	2P	2P			SO CALIF EDISON CO
THREE RVRS EDISON PH 1	8917	05	TULARE	9	36 28	118 52	1140				C	SO CALIF EDISON CO
TIGER CREEK PH	8928	05	AMADOR	16	38 27	120 29	2355	4P	4P		C	P G & E COMPANY
TOPANGA PATROL STA FC6	8967	06	LOS ANGELES	33	34 05	118 36	745		5P			L A CO FIRE DEPT
TORRANCE	8973	06	LOS ANGELES	33	33 48	118 20	110	4P	4P			TORRANCE MUN AIRPORT
TRABUCO CANYON	8992	06	ORANGE	33	33 39	117 36	970				C	ORANGE CO PARK DEPT
TRACY 2 SSE	8997	05	SAN JOAQUIN	27	37 43	121 25	105				C	AAGE R TUGEL
TRACY CARBONA	8999	05	SAN JOAQUIN	27	37 42	121 25	140	8A	8A			BANTA CARBONA IR CO
TRACY PUMPING PLANT	9001	05	ALAMEDA	27	37 48	121 35	61	6P	6P	6P		U S BUR RECLAMATION
TRINITY DAM VISTA PT	9024	01	TRINITY	35	40 48	122 46	2500	8A	8A	8A		U S BUR RECLAMATION
TRONA	9035	07	SAN BERDINO	6	35 47	117 23	1695	8A	8A			AMERICAN P & C CORP
TROUGH SPRING	9037	02	COLUSA	23	39 18	122 39	4000				S	CORPS OF ENGINEERS
TRUCKEE RANGER STATION	9043	03	NEVADA	36	39 20	120 11	5995	8A	8A		C	U S FOREST SERVICE
TUJUNGA	9047	06	LOS ANGELES	13	34 16	118 18	1690	7P	7P			JAMES D. PARRA
TUJUNGA MILL CR FC 470	9049	06	LOS ANGELES	13	34 23	118 05	4645				C	LOS ANGELES CO FCD
TULEFIELD	9052	05	KERN	10	35 09	119 01	295		7A			KERN COUNTY LAND CO
TULELAKE	9053	01	SISKIYOU	12	41 58	121 28	4035	5P	5P	5P	C H	TULELAKE IRRIG DIST
TUNNEL RANGER STATION	9061	05	TULARE	10	36 22	118 17	8950				S	U S WEATHER BUREAU
TUOLUMNE MEADOWS	9063	05	TUOLUMNE	37	37 53	119 20	8600				S	DEPT WATER RESOURCES
TURLOCK	9073	05	STANISLAUS	14	37 29	120 51	115		8A			CARL A PEARSON
TURNTABLE CREEK	9083	02	SHASTA	23	40 46	122 18	1067	8A	8A	8A		CLOSED 10/31/69
TUSTIN IRVINE RANCH	9087	06	ORANGE	33	33 44	117 47	118	3P	3P			THE IRVINE COMPANY
TWENTY MILE HOLLOW	9097	02	TEHAMA	23	40 08	121 48	2800				S	DEPT OF WATER RESOURCES
TWENTYNINE PALMS	9099	07	SAN BERDINO	6	34 08	116 02	1975	5P	5P			U S NAT PARK SERVICE
TWIN LAKES	9105	02	ALPINE	1	38 42	120 02	7829	4P	4P		H	P G & E COMPANY

STATION INDEX

STATION	INDEX NO.	DIVISION	COUNTY	DRAINAGE ‡	LATITUDE	LONGITUDE	ELEVATION	OBSERVATION TIME AND TABLES: TEMP.	PRECIP.	EVAP.	SPECIAL (SEE NOTES)	OBSERVER
TWITCHELL DAM	9111	06	SNTA BARBARA	30	34 59	120 19	582	6P	6P	6P		SANTA MARIA VLY WCD
UBL RANGER STATION	9120	05	TULARE	9	35 53	118 39	3680				C	U S FOREST SERVICE
UKIAH	9122	01	MENDOCINO	22	39 09	123 12	623	5P	5P			CITY FIRE DEPARTMENT
UKIAH 4 WSW	9124	01	MENDOCINO	22	39 08	123 16	1900		8A			MRS MARJORIE S DORY
UNION OIL STEARNS ARS	9138	06	ORANGE	26	33 36	117 52	710		6A			UNION OIL CO
U C L A	9152	06	LOS ANGELES	33	34 04	118 27	430	4P	4P			U C L A
UPLAND 3 N	9158	06	SAN BERDINO	28	34 08	117 39	1605	5P	5P			LIBERTY GROVES CORP
UPPER LAKE 7 W	9167	02	LAKE	23	39 11	123 02	1524		4P			EDGAR J SCHUETTE
UPPER MATTOLE	9177	01	HUMBOLDT	1	40 19	124 11	255		5P			WESLEY C ROSCOE
UPR SAN LEANDRO FILTER	9184	04	ALAMEDA	4	37 46	122 10	394	6A	6A		C	E BAY MUN UTL DIST
UPPER TRES PINOS	9189	04	SAN BENITO	20	36 38	121 02	2050				C	ELDON FANCHER
UPPER WOODCHUCK	9191	05	FRESNO	11	37 02	118 54	9270				S	CLOSED 10/7/69
VACAVILLE	9200	02	SOLANO	23	38 22	121 57	105	5P	5P			VACAVILLE FIRE DIST
VALLECITO	9221	04	MONTEREY	24	35 53	120 42	987				C	MISS JUDY A. WOLF
VALLEY CENTER 2 NNE	9232	06	SAN DIEGO	33	33 14	117 01	1390		6P			VALLEY CNT MUN WATER
VALVERDE RANGER STA	9251	07	LOS ANGELES	15	34 27	117 51	3705	3P	3P			U S FOREST SERVICE
VAN NUYS FC 198	9263	06	LOS ANGELES	13	34 11	118 27	695		3P			VAN NUYS PUBLISH CO
VENADO	9273	01	SONOMA	27	38 37	123 01	1240				C	SONOMA CFC AND WTR CD
VENTUCOPA R S	9283	06	SNTA BARBARA	30	34 51	119 29	2749				C	U S FOREST SERVICE
VENTURA	9289	06	VENTURA	33	34 17	119 17	105		8A			CO. FLOOD CONTROL DIST
VERMILION VALLEY	9301	05	FRESNO	27	37 22	118 59	7520				S	SO CALIF EDISON CO
VICTORVILLE PUMP PLANT	9325	07	SAN BERDINO	15	34 32	117 18	2858	8A	8A		C	VICTOR CO WATER DIST
VIDETTE MEADOW	9328	05	FRESNO	11	36 45	118 25	9300				S	CORPS OF ENGINEERS
VINCENT FIRE STA FC127	9365	06	LOS ANGELES	29	34 29	118 08	3135		5P			L A CO FIRE DEPT
VINTON	9351	02	PLUMAS	8	39 49	120 11	4950		6P			FRANK DOTTA
VISALIA	9367	05	TULARE	9	36 20	119 18	354	8A	8A			VISALIA FIRE DEPARTMENT
VISTA 2 NNE	9375	06	SAN DIEGO	33	33 14	117 14	510	5P	5P			VISTA FIRE DEPT
VOLTAMERS	9386	02	SHASTA	23	40 57	122 26	1310		8A		C	MR. FRED BORING
VOLTA POWER HOUSE	9389	02	SHASTA	23	40 28	121 53	2270	6P	6P		C	P G & E COMPANY
WALLACE 1 SE	9418	05	CALAVERAS	2	38 11	120 58	214		8A			CLARION E VAN SCHAICK
WALMAR SCHOOL	9423	04	CONTRA COSTA	4	37 57	122 05	20		5P			MRS. JOAN THOMAS
WALNUT CREEK 2 ESE	9423	04	CONTRA COSTA	4	37 53	122 02	245	5P	5P			JOHN F. TERRY
WALNUT CREEK 2 ENE	9426	04	CONTRA COSTA	4	37 54	122 01	220				C	TOMAS S VANASEK
WALNUT CREEK 4 E	9427	04	CONTRA COSTA	4	37 54	121 59	470		9A			MRS. BETTY FAIRCLOUGH
WALNUT PTL STA FC102B	9431	06	LOS ANGELES	26	34 00	117 52	488		8A			L A CO FIRE DEPT
WARNER SPRINGS	9447	06	SAN DIEGO	33	33 17	116 38	3180	4P	4P		C	WARNERS RESORT CO
WASCO	9452	05	KERN	19	35 36	119 20	333	8A	8A			KERN CO FSTRY & F D
WASIOJA PHOENIX RANCH	9458	06	SNTA BARBARA	30	34 59	119 34	2370				C	PHOENIX RANCH
WATSONVILLE WATERWORKS	9473	04	SANTA CRUZ	20	36 56	121 46	95	8A	8A			CITY OF WATSONVILLE
WAWONA RANGER STATION	9482	05	MARIPOSA	14	37 32	119 40	3965				C	U S NAT PARK SERVICE
WEAVERVILLE RANGER STA	9490	01	TRINITY	35	40 44	122 56	2050	8A	8A		C	U S FOREST SERVICE
WEED FIRE DEPARTMENT	9499	01	SISKIYOU	12	41 26	122 23	3593	8A	8A			WEED FIRE DEPARTMENT
WELDON 1 WSW	9512	05	KERN	19	35 40	118 18	2680				C	VERNON J BLOUNT
WENDEL 10 SE	9526	03	LASSEN	18	40 16	120 04	4035		3P			ED FILIPELLI
WEST BIG PINE LOOKOUT	9532	06	SNTA BARBARA	32	34 42	119 40	8280				S	U S WEATHER BUREAU
WESTHAVEN	9560	05	FRESNO	11	36 13	119 59	285		7A			BOSTON RANCH CO
WEST POINT	9582	05	CALAVERAS	16	38 24	120 32	2820		8A			STATE DIV OF FORESTRY
WEST POINT 3 SW	9583	05	CALAVERAS	16	38 23	120 34	2365		6P			CLOSED 3/1/69
WESTVILLE	9597	02	PLACER	5	39 11	120 39	5290				S	DEPT WATER RESOURCES
WET MEADOW	9602	05	TULARE	10	36 21	118 34	8940				S	CORPS OF ENGINEERS
WHEATLAND 2 NE	9605	02	YUBA	39	39 02	121 23	105				C	ESTATE OF SAMUEL DAMON
WHISKEYTOWN RES	9621	02	SHASTA	23	40 37	122 32	1295	8A	8A	8A		U S BUR RECLAMATION
WHITE MOUNTAIN 1	9632	07	MONO	6	37 30	118 11	10150	8A	8A		H	UNIVERSITY OF CALIF
WHITE MOUNTAIN 2	9633	07	MONO	6	37 39	118 14	12470	8A	8A		H	UNIVERSITY OF CALIF
WHITE MTN STORAGE	9635	07	SAN BERDINO	6	34 29	117 07	7240				S	STATE OF CALIFORNIA
WHITTIER CTY H FC 106C	9663	06	LOS ANGELES	26	33 58	118 02	340		5P			MISS MARTHA BAILEY
WILDROSE RANGER STA	9671	07	INYO	4	36 15	117 46	4100	5P	5P			NATIONAL PARK SERVICE
WILLIAMS	9677	02	COLUSA	23	39 09	122 09	66	9A	9A		C	CITY OF WILLIAMS
WILLITS 1 NE	9686	01	MENDOCINO	17	39 29	123 21	1348	6P	6P			LOUIS L BERTAIN
WILLITS HOWARD FOR RS	9689	01	MENDOCINO	7	39 21	123 19	1925				C	STATE DIV OF FSTRY
WILLOW CREEK 1 NW	9694	01	TRINITY	35	40 57	123 38	401	8A	8A	8A		U S FOREST SERVICE
WILLOWS	9699	02	GLENN	23	39 32	122 12	140	8A	8A			HOWARD R ALLARD
WILLOWS USBR	9700	02	GLENN	23	39 32	122 12	135	6P	6P	6PC		USBR MATERIAL CONTL DIV
WINCHESTER	9720	06	RIVERSIDE	33	33 43	117 09	1475			C		JIM H BLACKMORE
WINTERS	9742	02	YOLO	23	38 32	121 59	135	8A	8A			J NEWTON WALLACE
WOFFORD HEIGHTS	9754	05	KERN	17	35 43	118 27	2770		5S			JAMES H JORGENSEN
WOODFORDS	9775	03	ALPINE	3	38 47	119 49	5671	6P	5P		H	MRS WILMA C BARR
WOODLAND 1 WNW	9781	02	YOLO	23	38 41	121 48	49	9A	9A			U C AGR EXTEN SERV
WRIGHTS	9816	04	SANTA CLARA	4	37 08	121 57	1670		6P			MARVIN E WARE
WRIGHTS LAKE	9816	02	EL DORADO	1	38 51	120 14	6950				S	U S WEATHER BUREAU
YORBA LINDA	9847	06	ORANGE	26	33 54	117 49	415	9P	9P			YORBA LINDA WATER CO
YORKVILLE	9851	01	MENDOCINO	17	38 54	123 14	1170				C	MRS. W. SYLVIA HULBERT
YOSEMITE PARK HEADQTRS	9855	05	MARIPOSA	14	37 49	119 35	3970	7A	7A		C H	U S NAT PARK SERVICE
YREKA	9864	01	SISKIYOU	12	41 43	122 38	2625	8A	8A		H	U S FOREST SERVICE
CLOSED STATIONS												
BOULEVARD	1009	07	SAN DIEGO	6	32 40	116 17	3330		9A			CLOSED 10/9/69
MINERAL KING	5680	05	TULARE	9	36 26	118 39	7575				S	CLOSED 7/10/69
MOUNT GIVENS	5927	05	FRESNO	27	37 17	119 05	9500			C		CLOSED 4/1/69
PEAR LAKE	6767	05	TULARE	9	36 36	118 40	9750				S	CLOSED 9/12/69
SOUTH FORK MARIN	8399	03	SAN BERDINO	6	34 04	116 49	7170				S	CLOSED 11/7/67
TURNTABLE CREEK	9783	02	SHASTA	23	40 46	122 18	1067	8A	8A	8A		CLOSED 10/31/49
UPPER WOODCHUCK	9191	05	FRESNO	11	37 02	118 54	9270				S	CLOSED 10/7/69
WEST POINT 3 SW	9583	05	CALAVERAS	16	38 23	120 34	2365		6P			CLOSED 3/1/69
NEW STATIONS												
BOULEVARD NO. 2	1010	07	SAN DIEGO	6	32 40	116 18	3600		6P			MEYERIS TRAILER RANCH
CAPITIUM TAM	5417	06	VENTURA	33	34 29	119 18	1060			C		VENTURA CO. FLOOD CONT.
WEST POINT	9582	05	CALAVERAS	16	38 24	120 32	2820		8A			STATE DIV OF FORESTRY

‡ DRAINAGE CODE: 1-AMERICAN 2-CALAVERAS 3-CARSON 4-CENTRAL COAST 5-COLORADO 6-DESERT 7-EEL 8-FEATHER 9-KAWEAH 10-KERN 11-KINGS 12-KLAMATH 13-LOS ANGELES 14-MERCED 15-MOKELUMNE 17-NORTH COAST 18-N. E. INTERIOR 19-OWENS 20-PAJARO 21-PIT 22-RUSSIAN 23-SACRAMENTO 24-SALINAS 25-SAN DIEGO 26-SAN GABRIEL 27-SAN JOAQUIN 28-SANTA ANA 29-SANTA CLARA 30-SANTA MARIA 31-SANTA MARGARITA 32-SANTA YNEZ 33-SOUTH COAST 34-STANISLAUS 35-TRINITY 36-TRUCKEE 37-TUOLUMNE 38-WALKER

REFERENCE NOTES

Additional information regarding the climate of California may be obtained by writing to the Environmental Science Services Administration State Climatologist, 527 Federal Office Building, 50 Fulton Street, San Francisco, California 94102, or to any Weather Bureau Office near you. Additional precipitation data are contained in "HOURLY PRECIPITATION DATA CALIFORNIA" and "Storage-Gage Precipitation Data for Western United States".

DIMENSIONAL UNITS: Unless otherwise indicated, dimensional units used in this bulletin are: Temperature in °F, precipitation and evaporation in inches and wind movement in miles. Monthly degree day totals are the sums of the negative departures of average daily temperatures from 65°F. In "Supplemental Data" table directions entered in figures are tens of degrees. Resultant wind is the vector sum of wind directions and speeds divided by the number of observations.

OBSERVATION TIME: The Station Index shows observation times in local standard time. During the summer months some observers take the observations on daylight saving time. Snow on ground in the "Snowfall and Snow on Ground" table is at observation time for all except Weather Bureau and FAA stations. For these stations snow on ground values are at 4:00 a.m., P.S.T., except for Bishop WB AP, Blue Canyon WB AP, and Sandberg WB, which are taken at 6:00 a.m., P.S.T., and Mt. Shasta WB City at 8:00 a.m., P.S.T. Data in the "Extremes" table, "Daily Precipitation" table, "Daily Temperature" table, "Evaporation and Wind" table, and snowfall in the "Snowfall and Snow on Ground" table, when published, are for the 24 hours ending at time of observation.

EVAPORATION: [illegible] the standard Weather Bureau type pan of 4-foot diameter unless otherwise shown by footnote following the Evaporation and Wind table. Max and Min values in the Evaporation and Wind table are extremes of temperature of water in pan as recorded during 24 hours ending at time of observation. Wind is the total wind movement in miles over the evaporation pan as determined by a continuous anemometer recorder located 6-8 inches above the pan.

WATER EQUIVALENT values published in the "Snowfall and Snow on Ground" table are the water equivalent of snow, sleet, or ice on the ground. Samples for obtaining measurements are taken from different points for successive observations; consequently, occasional drifting and other causes of local variability in the snowpack may result in apparent inconsistencies in the record.

SNOWFALL: Entries of snowfall in the "Climatological Data" table, the "Snowfall and Snow on Ground" table, and in the "Seasonal Snowfall" table, include snow and sleet. Entries of snow on ground include snow, sleet, and ice.

NORMALS for all stations are climatological standard normals based on the period 1931-1960.

DIVISIONS, as used in this publication, became effective with data for January 1941.

STATION NAMES: Figures and letters following the station name, such as 12 SSW, indicate distance in miles and direction from the post office.

SEASONAL TABLES: Monthly and seasonal snowfall and heating degree days for the 12 months ending with the preceding June data will be carried in the July issue of this bulletin.

DELAYED DATA AND CORRECTIONS will be carried only in the June and December issues of this bulletin.

INTERPOLATED VALUES for monthly precipitation totals may be found in the annual issue of this publication.

IN THE DATA TABLES THE SYMBOLS AND LETTERS WHEN USED INDICATE THE FOLLOWING:

- No record in the "Supplemental Data" table, "Daily Precipitation" table, "Evaporation and Wind" table, "Snowfall and Snow on Ground" table, "Daily Soil Temperature" table, and the "Station Index."

  No record in the "Climatological Data" table and the "Daily Temperature" table is indicated by no entry.

+ And also on an earlier date or dates.

++ Highest observed one minute windspeed. This station is not equipped with an instrument to measure fastest mile data.

* Amount included in following measurement, time distribution unknown.

// Gage is equipped with a windshield.

B Adjusted to a full month.

D Water equivalent of snowfall wholly or partly estimated, using a ratio of 1 inch water equivalent to every 10 inches of new snowfall.

M One or more days of record missing; if average value is entered, less than 10 days record is missing. See "Daily Temperature" table for detailed daily record. Degree day data, if carried for this station, have been adjusted to represent the value for a full month.

R Amounts from recording gage. (These amounts are essentially accurate but may vary slightly from the amounts to be published later in Hourly Precipitation Data.)

T Trace, an amount too small to measure.

V Includes total for previous month.

IN THE STATION INDEX THE SYMBOLS AND LETTERS WHEN USED INDICATE THE FOLLOWING:

AR This entry in time of observation column in Station Index means after rain.

C Recording Rain Gage Station. Hourly precipitation values are processed for special purposes, and are published later in the "Hourly Precipitation Data" bulletin. If daily amounts are published in "Climatological Data" bulletin they are from a separate non-recording gage, except where indicated by reference 'R'. Such amounts may differ from amounts published from the recording gage in the "Hourly Precipitation Data" bulletin.

G "Soil Temperature" table.

H "Snowfall and Snow on Ground" table. Omission of data in any month indicates no snowfall and/or snow on ground in that month.

J "Supplemental Data" table.

S Storage precipitation station. Precipitation measurements, made at irregular intervals will be published later in "Precipitation Data from Storage-Gage Stations" Bulletin.

SS This entry in time of observation column in Station Index means observation made near sunset.

VAR This entry in time of observation column in Station Index means variable.

\# Thermometers are generally exposed in a shelter located a few feet above sod-covered ground; however, this reference indicates that the thermometers are exposed in a shelter located on the roof of a building.

Stations appearing in the tables with no data were either missing or received too late to be included in this issue.

General weather conditions in the U. S. for each month are described in the publications MONTHLY WEATHER REVIEW, CLIMATOLOGICAL DATA NATIONAL SUMMARY, and STORM DATA, all of which may be obtained from the Superintendent of Documents, Government Printing Office, Washington, D. C. 20402.

Information concerning the history of changes in locations, elevations, exposure, etc., of substations through 1957 may be found in the publication "Substation History" for this State, price $1.25. Similar information for regular Weather Bureau stations may be found in the latest annual issue of Local Climatological Data, price 15 cents. These publications may be obtained from the Superintendent of Documents at the address shown above.

Subscription Price: 20 cents per copy, monthly and annual; $2.50 per year. (Yearly subscription includes the Annual Summary.) Checks and money orders should be made payable to the Superintendent of Documents. Remittance and correspondence regarding subscriptions should be sent to the Superintendent of Documents, Government Printing Office, Washington, D. C. 20402.

USCOMM-ESSA-ASHEVILLE -12/31/69-2500

CALIFORNIA
PLATE
120TH MERIDIAN TIME ZONE
NORTH
SACRAMENTO
NORTH EAST
INTERIOR BASINS
COAST
DRAINAGE
DRAINAGE
SAN
JOAQUIN
CENTRAL COAST
DRAINAGE
DRAINAGE
SOUTHEAST
DESERT BASINS
NORTH COAST
DRAINAGE
CENTRAL COAST
DRAINAGE
STATUTE MILES
SAN FRANCISCO AREA
STATION LEGEND
Type of gage
Non-recording
Recording
Both types
Double circle combinations indicate the availability of more detailed meteorological data
ALBERS EQUAL AREA PROJECTION
STANDARD PARALLELS AT 29.5° AND 45.5°

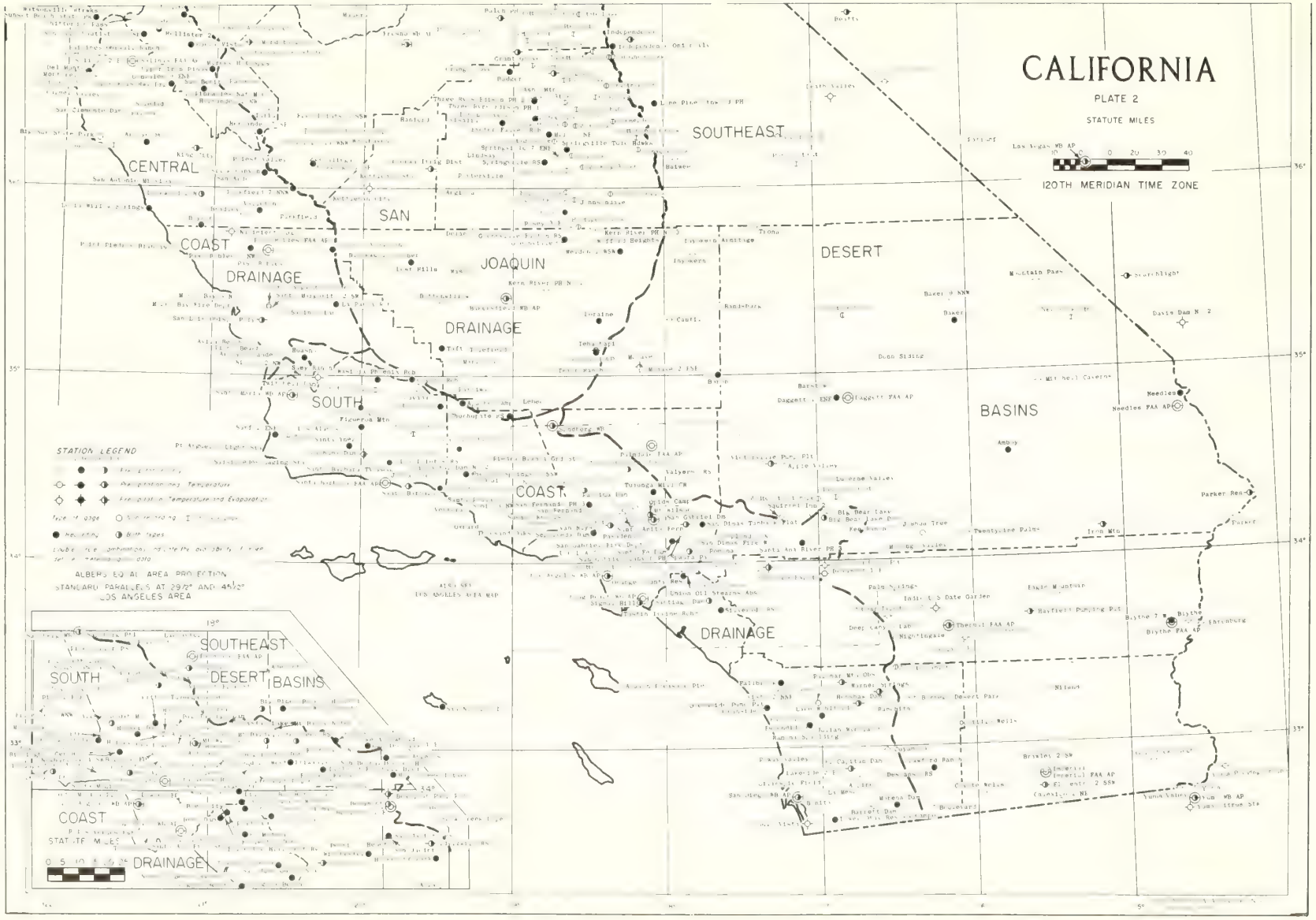
CALIFORNIA
PLATE 2
STATUTE MILES
0 20 30 40
120TH MERIDIAN TIME ZONE
CENTRAL
COAST
DRAINAGE
SAN
JOAQUIN
DRAINAGE
SOUTHEAST
DESERT
BASINS
SOUTH
COAST
DRAINAGE
STATION LEGEND
ALBERS EQUAL AREA PROJECTION
STANDARD PARALLELS AT 29½° AND 45½°
LOS ANGELES AREA
SOUTHEAST
SOUTH
DESERT
BASINS
COAST
DRAINAGE

A UNITED STATES DEPARTMENT OF COMMERCE PUBLICATION

CLIMATOLOGICAL DATA

U.S. DEPARTMENT OF COMMERCE
MAURICE H. STANS, Secretary
ENVIRONMENTAL SCIENCE SERVICES ADMINISTRATION
ENVIRONMENTAL DATA SERVICE
In Cooperation with Department of Water Resources, State of California

CALIFORNIA
DECEMBER 1969
Volume 73 No. 12

FEB 18 1970

CLIMATOLOGICAL DATA

Station	Temperature: Average Maximum	Average Minimum	Average	Departure From Normal	Highest	Date	Lowest	Date	Degree Days	No. of Days: Max. 90° or Above	Max. 32° or Below	Min. 32° or Below	Min. 0° or Below	Precipitation: Total	Departure From Normal	Greatest Day	Date	Snow, Sleet: Total	Max. Depth on Ground	Date	No. of Days: .10 or More	.50 or More	1.00 or More
* * * NORTH COAST DRAINAGE 01																							
ALDERPOINT	56.0	39.9	48.0		64	14	25	2+	521	0	0	7	0	17.98		3.52	21	.0	0		19	11	6
ANGWIN PAC UNION COL	54.1	41.2	47.7		63	2	32	31+	532	0	0	2	0	15.15		3.65	20	.0	0		15	9	5
BIG BAR RANGER STATION	50.3M	35.9M	43.1M		61	7	23	2+	673	0	0		0	14.22				.0	0				
CALLAHAN RANGER STA	47.0	28.7	37.9		61	21	17	31	836	0	0	21	0	8.04		1.94	21	.5	0		9	5	3
CECILVILLE 5 SE	48.8M	27.7M	38.3M		62	20	20	31+	825	0	0	24	0	14.79		3.35	12	3.0	3	25	14	8	5
CLOVERDALE 3 SSE	59.9	42.5	51.2	2.5	70	3	32	31	419	0	0	1	0	18.22	10.28	2.75	20	.0	0		16	11	7
COVELO																							
CRESCENT CITY 1 N	59.4M	42.0M	50.7M		68	1	32	27		0	0	1	0	14.10				.0	0				
DUTTONS LANDING	58.4M	40.4M	49.4M		64	4+	31	30	476	0	0	5	0	5.74		2.33	20	.0	0			2	1
ELK VALLEY																							
EUREKA WB CITY R	57.1	45.4	51.3	2.4	65	20+	36	27	419	0	0	0	0	9.60	2.89	1.51	20	.0	0		16	7	2
FERNDALE 2 NW	58.1	42.0	50.1		67	2	34	31+	456	0	0	0	0	9.72		2.54	21	.0	0		15	7	3
FOREST GLEN	47.0	32.6	39.8	2.8	58	21	20	1	773	0	0	15	0	26.38	14.74	5.20	21	T	0		17	13	9
FORT BRAGG	59.0	44.6	51.8		67	3	36	30+	401	0	0	0	0	14.30	7.26	2.40	12	.0	0		18	9	6
FORT BRAGG AVIATION	58.2M	42.2M	50.2M		64	3	32	2	451	0	0	1	0					.0	0				
FORT JONES RANGER STA	46.6	24.2	35.4		56	6	8	1	911	0	1	25	0	8.82		1.88	12	.9	1	25	11	6	4
FORT ROSS	59.5	46.9	53.2		66	3	39	31+	360	0	0	0	0	12.04	4.78	2.20	12	.0	0		13	9	4
GRATON	60.1	39.9	50.0	3.1	70	4	25	1	455	0	0	11	0	16.52	8.46	3.73	20	.0	0		14	10	8
HAPPY CAMP RANGER STA	50.3M	34.6M	42.5M	1.6	61	[illegible]	23	5	690	0	0	12	0	17.38	6.97	3.95	21	.0	0		17	9	6
HEALDSBURG	60.9	43.0	52.0	3.7	72	3	30	31+	397	0	0	4	0	18.58	10.66	3.72	12	.0	0		15	10	6
HILTS	47.0	27.6	37.3		56	1	18	7+	852	0	0	23	0	7.08		2.00	21	1.0	0		9	5	3
HOOPA	52.3	39.6	46.0		65	14	30	3+	582	0	0	5	0	15.65		2.23	21	.0	0		19	12	6
KENTFIELD	59.7	44.9	52.3	4.6	65	4+	33	31+	387	0	0	0	0	19.97	10.51	4.65	20	.0	0		13	11	[illegible]
KLAMATH R	56.8	41.2	49.0		65	13	31	5	491	0	0	2	0	15.90		2.50	21	.0	0		17	14	5
LAKE PILLSBURY NO 2	54.5	33.2	43.9		64	6	17	[illegible]	648	0	0	16	0	15.15		4.08	12	.0	0		14	8	4
LAVA BEDS NAT MONUMENT	42.6	24.6	33.6		55	1	8	31	967	0	[illegible]	26	0	3.68		1.30	21	7.3	5	29+	9	2	1
MOUNT HEBRON RS	43.6	20.9	32.3		57	21	6	5	1007	0	1	28	0	3.48		1.05	21		2	24+	9	2	1
NAPA STATE HOSPITAL	60.6	43.3	52.0	3.0	69	3	30	30	399	0	0	4	0	7.22	2.31	1.54	19	.0	0		12	5	3
ORICK PRAIRIE CREEK PK	53.8M	38.8M	46.3M		62	[illegible]	30	27+	573	0	0	5	0	14.82		3.45	21	.0	0				
ORLEANS	51.2	38.2	44.7		58	21	26	5	620	0	0	7	0	14.63	4.84	2.25	21	.0	0		16	12	6
PETALUMA FIRE STA 2	60.5M	42.5	51.5M	3.3	68	3	28	1	417	0	0	5	0					.0	0				
POINT ARENA	59.5	46.1	52.8		66	3	38	26	374	0	0	0	0	14.19		2.95	19	.0	0		14	7	5
POTTER VALLEY PH	58.0	38.0	48.0		67	3	24	31	520	0	0	10	0	14.86	6.04	4.42	12	.0	0		15	11	4
RICHARDSON GROVE ST PK	52.5	41.2	46.9		60	21	31	28+	556	0	0	5	0	24.57		6.26	21	.0	0		19	12	7
SAINT HELENA	59.4	40.5	50.0	2.6	68	4+	27	31	458	0	0	9	0	13.56	6.96	3.01	20	.0	0		13	8	7
SAN RAFAEL	61.9M	47.6M	54.8M		67	3+	37	30	307	0	0	0	0	14.24		3.86	20	.0	0		12	9	4
SANTA ROSA	60.7	42.5	51.6	3.8	70	3	28	1	408	0	0	5	0	11.79	6.15	3.05	20	.0	0		12	7	4
SAWYERS BAR RANGER STA	48.4	30.5	39.5		61	1	20	1	784	0	0	16	0	13.70		2.44	21	.8	T	[illegible]	18	[illegible]	5
SCOTIA	56.9	42.6	49.8	.6	66	21	34	31+	466	0	0	0	0	14.45	5.08	3.21	21	.0	0		17	8	6
SHELTER COVE														15.12		2.99	12	.0	0				
SONOMA	59.6	41.4	50.5		69	3	26	31	442	0	[illegible]	7	0	8.23		1.89	20	.0	0		12	7	2
TRINITY DAM VISTA PT	44.5	31.8	38.2		56	21	23	28+	825	0	0	20	0	13.83		2.62	12		0		15	9	5
TULELAKE //R	44.0	24.6	34.3		59	2	9	5	943	0	2	23	0	3.60	2.27	.65	13				11	3	0
UKIAH	59.0	40.6	49.8	2.7	68	2	28	31	462	0	0	8	0	12.85	5.44	3.58	12	.0	0		14	8	4
WEAVERVILLE RANGER STA	47.9	31.0	39.5	1.1	60	7+	17	[illegible]	782	0	0	18	0	15.74	8.79			T	T	24+			
WEED FIRE DEPARTMENT	45.7	27.5	36.6		57	1	18	31+	873	0	0	22	0	9.29		2.79	21				12	7	4
WILLITS 1 NE	56.6	38.1	47.4		65	1	20	[illegible]	537	0	0	[illegible]	0	15.05		4.36	12	.0	0		16	10	4
WILLOW CREEK 1 NW	53.0	40.4	46.7		64	14	28	3+	560	0	0	5	0	13.42				.0	0				
YREKA	47.8	29.0	38.4	2.4	58	14	17	2	819	0	0	21	0	7.87	4.57	2.16	21	2.2	1	23	10	5	2
DIVISION			45.8	1.5										13.23	5.80			.4					
* * * SACRAMENTO DRAINAGE 02																							
ADIN RANGER STATION	44.9M	20.5M	32.7M		58	2+	0	31	995	[illegible]	1	28	1	4.55				9.0	4	25+			
ALTURAS RANGER STATION	44.9	21.5	33.2	1.1	65	1	2	31	974	0	2	27	0	2.85	1.22	.64	24+	9.0			6	3	0
AUBURN	57.5M	40.5M	49.0M	2.1	67	1	29	28	489	0	0	3	0	10.01	4.07	3.20	21	.0	0		12	6	4
BERRYESSA LAKE	58.6	43.1	50.9		64	8+	35	28+	432	0	0	0	0	8.09		2.13	20	.0	0		13	5	2
BLUE CANYON WB AIRPORT//R	45.8	34.5	40.2	- .1	59	5+	22	27	762	0	2	12	0	19.38	9.14	3.39	23	31.5	15	12+	12	10	[illegible]
BOWMAN DAM	46.2	31.6	38.9	.4	67	5	20	28	802	0	3	15	0	21.31	10.47	3.96	24	35.0	20	11	14	10	6
BRANNAN ISLAND	56.7	39.3	48.0		64	2	24	5	520	0	0	8	0	4.49		2.22	20	.0	0		8	2	1
BROOKS FARNHAM RANCH	59.1	38.5	48.8	2.8	68	3+	24	5+	492	0	0	12	0	6.98	2.81	2.74	24	.0	[illegible]		9	3	2
BURNEY	48.5	26.4	37.5		59	14+	11	31	849	0	0	22	0	10.87		2.20	12	7.0	4	24	15	8	5
CANYON DAM	44.8M	24.1M	34.5M	2.7	56	27	11	31+	942	0	1	27	0	12.44	5.77	2.40	12	14.5	5	24+	13	9	6
CENTERVILLE PH	60.7M	37.4M	49.1M	2.2	68	2+	26	1	486	0	0	13	0	15.81	7.66	3.45	19	.0	0		14	9	6
CHESTER	45.0	23.8	34.4		58	1	[illegible]	31	940	0	0	27	0	9.89	4.34	2.06	12	20.0	10	23	13	6	4
CHICO EXPERIMENT STA	56.9	40.3	48.6	2.8	64	21+	27	28	502	0	0	10	0	10.34	5.22	2.72	19	.0	0		12	7	4
CLARKSBURG	55.2	37.0	46.1		63	[illegible]	25	1	578	0	0	11	0	4.42				.0	0				
CLEARLAKE HIGHLANDS	57.5	34.8	46.2		67	[illegible]	19	1	575	0	0	15	0	9.11		1.62	24	.0	0		12	7	4
COLFAX	55.5M	35.6M	45.6M	- .8	67	1	26	31	597	[illegible]	0		0	13.26	5.23			.0	0				
COLUSA 1 SSW	56.3	40.2	48.3	2.3	64	21+	26	1	512	0	0	[illegible]	0	5.20	1.96	.89	20	.0	0		11	4	0
DAVIS 2 WSW	57.4	39.7	48.6	2.3	68	5	25	[illegible]	503	0	0	[illegible]	0	5.36	1.95	2.05	20	.0	[illegible]		10	3	1
DEER CREEK POWER HOUSE	49.6M	34.5M	42.1M	5.8	62	5	22	28+	705	[illegible]	0	11	0	21.12	9.43	4.58	24	12.8	10	10	14	10	7
DE SABLA	52.1M	34.5M	43.3M	.4	63	2+	25	28	664	0	0	12	0	22.21	10.83	4.01	12	.0	0		13	9	9
DOBBINS COLGATE FOREBY	M	M	M		69	1	28	31		0	0		0	14.17	6.94	3.71	24	.0	0		11	8	5
DOWNIEVILLE RANGER STA	M	M	M		58	3+	22	31		0	0		0	17.27				2.0	[illegible]	10			
EAST PARK RESERVOIR	58.1	37.4	47.8	3.1	70	3	25	31	527	0	0	12	0	7.18	3.19	1.93	19	.0	0		11	6	[illegible]

See Reference Notes Following Station Index
SPECIAL WEATHER SUMMARY ON PAGE 416

CLIMATOLOGICAL DATA

Continued

CALIFORNIA
DECEMBER 1969

Station	Temperature: Average Maximum	Average Minimum	Average	Departure From Normal	Highest	Date	Lowest	Date	Degree Days	No. of Days: Max. 90° or Above	Max. 32° or Below	Min. 32° or Below	Min. 0° or Below	Precipitation: Total	Departure From Normal	Greatest Day	Date	Snow, Sleet: Total	Max. Depth on Ground	Date	No. of Days: .10 or More	.50 or More	1.00 or More
FAIRFIELD FIRE STATION	58.5	41.0	49.8		66	2	30	31+	461	0	0	5	0	6.16		2.42	20	.0	0		10	3	2
FOLSOM DAM	58.5	40.8	49.7		67	21+	30	30	471	0	0	3	0	6.46		1.95	21	.0	0		8	4	3
GEORGETOWN RANGER STA	M	M	M		66	2+	26	28		0	0	8	0	15.78				T	0				
GRASS VALLEY NO 2	55.1	34.4	44.8		67	3+	25	31+	621	0	0	15	0	15.91		4.54	24	.0	0		13	8	5
HAT CREEK PH NO 1	48.8	28.3	38.6	2.9	61	21+	14	31	812	0	0	21	0	6.56	3.63	1.15	20	2.5	1	24+	13	6	1
JESS VALLEY	44.4	22.5	33.5		60	7	- 2	29	971	0	3	26	4	2.88	.96	.82	21	20.5	12	24	8	2	0
LAKEPORT	56.1	37.5	46.8		63	3	23	30	556	0	0	12	0	11.10	5.23	2.23	12	.0	0		14	9	3
LAKESHORE	54.8	38.7	46.8		70	1	28	28	557	0	0	7	0	26.23		5.54	11	.0	0		15	12	7
LAKE SPAULDING	46.4M	27.4M	36.9M	- .1	61	2	20	27+	861	0	3	27	0	19.31	8.19	3.32	21	35.5	16	11	14	9	7
LAKE SPAULDING DAM																							
MANZANITA LAKE //	42.8	25.9	34.4		57	6	16	10	945	0	2	28	0	14.00		2.24	13	28.5	11	28+	17	9	7
MARYSVILLE	58.7	40.3	49.5	2.5	66	14+	29	7	472	0	0	8	0	6.59	2.71	1.64	20	.0	0		13	4	2
MC CLOUD	48.7	29.2	39.0	2.3	65	2	19	31+	803	0	0	19	0	18.73	9.99	4.26	21	10.0	5	10			
MINERAL	43.9	27.7	35.8	2.2	55	3+	16	28	896	0	1	25	0	21.44	12.28	4.10	12	20.5	10	11	17	9	7
MONTICELLO DAM	58.8	41.9	50.4		65	5+	33	1	446	0	0	0	0	7.36		2.36	20	.0	0		12	5	3
MOUNT SHASTA WB CITY //R	44.9	31.1	38.0	2.1	56	1	22	5	830	0	0	20	0	13.09	6.87	2.48	11	9.6	3	10	15	7	5
NEVADA CITY	50.4	31.7	41.1	- .2	58	3	21	31	733	0	0	20	0	15.58	6.21	3.83	24	T	0		14	10	5
ORLAND	57.8	40.2	49.0	2.8	69	3+	28	31+	488	0	0	6	0	6.97	3.10	1.50	19	.0	0		12	5	3
OROVILLE	58.2	42.0	50.1		66	21+	32	31+	452	0	0	3	0	9.39		2.40	24	.0	0		11	6	3
PARADISE	55.0	40.9	48.0		67	2	31	28	521	0	0	2	0	20.93		3.35	24	T	0		15	10	7
PLACERVILLE	53.4	33.9	43.7	1.9	61	21	24	31	653	0	0	19	0	9.67	2.78	2.39	24	.0	0		12	6	5
PLACERVILLE IFG	52.8	39.7	46.3		63	2	28	27	576	0	0	3	0	9.77				.0	0				
PLATINA	52.9	34.0	43.5		68	1	21	30+	662	0	0	12	0	8.62		2.10	14	.0	0		13	6	3
PORTOLA	47.2	22.5	34.9	3.1	58	13	7	31	926	0	0	24	0	5.51	1.95	1.50	24	6.0	2	11	9	5	2
QUINCY	50.5	25.5	38.0	2.8	62	14	15	31+	832	0	0	26	0	13.68	6.81	2.85	24	3.7	4	10	13	10	5
RED BLUFF WB AIRPORT R	58.0	40.8	49.4	2.3	71	1	27	31	477	0	0	5	0	6.60	2.39	1.69	12	.0	0		10	5	2
REDDING FIRE STA NO 2	59.6	42.7	51.2	3.7	74	1	31	31	422	0	0	1	0	15.09	7.83	3.25	20	.0	0		14	8	4
ROCKLIN	59.1	37.7	48.4	3.1	68	21+	26	30	509	0	0	10	0	5.36	1.23	1.80	20	.0	0		11	4	2
SACRAMENTO WB AIRPORT R	56.3	39.7	48.0	1.6	65	20+	28	1	519	0	0	6	0	4.41	1.17	1.15	20	.0	0		9	4	1
SACRAMENTO WB CITY R	58.3	43.8	51.1	3.8	66	13	34	30	427	0	0	0	0	5.36	1.81	1.23	24				11	4	2
SHASTA DAM	54.8	43.3	49.1		66	2	36	27	486	0	0	0	0	22.31		3.90	12	.0	0		15	12	8
SIERRA CITY	49.5	29.9	39.7		62	2	23	28	775	0	0	25	0	20.33		5.06	24	8.5	7	10	14	10	6
SIERRAVILLE RANGER STA//	49.2	23.2	36.2	4.5	69	21	8	31	888	0	1	24	0	7.54	3.05	2.86	24	1.0	1	27	5	4	4
SODA SPRINGS 1 E //R	40.0	22.2	31.1		50	5+	12	27	1044	0	8	30	0	15.08		3.27	24	52.0	24	30+	15	8	5
STONY GORGE RESERVOIR	58.5	38.4	48.5	3.3	71	1	26	31+	505	0	0	12	0	6.40	2.36	1.68	19	.0	0		11	5	2
STRAWBERRY VALLEY	49.7	31.8	40.8		63	5	25	28+	746	0	0	22	0	25.75		4.05	19	13.5	7	10	12	11	9
TWIN LAKES	38.8	22.6	30.7	2.5	49	15+	7	26	1054	0	5	29	0	11.13	3.58	2.48	21				13	6	6
VACAVILLE	58.1	39.7	48.9	2.4	66	1	29	30+	491	0	0	9	0	8.36	2.87	2.50	20	.0	0		12	5	3
VOLTA POWER HOUSE	55.9	38.4	47.2		69	1	30	31+	544	0	0	6	0	12.04	6.47	3.16	12	.0	0		13	8	4
WHISKEYTOWN RES	55.4	41.5	48.5		71	2	34	28	504	0	0	0	0	22.68		4.30	21	.0	0		15	11	8
WILLIAMS	57.3	39.4	48.4		67	3	29	31+	507	0	0	7	0	5.21		1.54	24	.0	0		10	3	2
WILLOWS	57.8	40.0	48.9	2.7	69	2	27	1	489	0	0	6	0	5.55	1.82	1.60	19	.0	0		10	3	3
WILLOWS USBR	59.7	41.4	50.6		72	1	29	31+	439	0	0	5	0	5.88		2.02	19	.0	0				1
WINTERS	58.1	40.0	49.1		67	2	28	31	487	0	0	7	0	6.92		2.44	20	.0	0		10	4	2
WOODLAND 1 WNW	56.8	39.3	48.1	1.2	64	3+	25	5	517	0	0	9	0	6.06	2.48	2.40	20	.0	0		10	3	2
DIVISION			44.0	2.2										11.43	5.00			5.4					
* * * NORTHEAST INTERIOR BASINS 03																							
BOCA	46.6	17.7	32.2		60	14	- 1	31	1010	0	2	27	1	6.25		2.35	24	5.5	2	31+	8	3	3
BODIE	43.2	7.9	25.6		57	14	-17	29	1214	0	4	31	7	1.22		.43	22	13.5	6	22	4	0	0
BRIDGEPORT	49.1	11.8	30.5		63	13	- 3	29	1067	0	2	30	4	1.40		.48	21	1.5	1	29+	5	0	0
CEDARVILLE	43.5	24.4	34.0	1.8	57	21+	9	30+	953	0	4	25	0	3.81	2.12	.91	20	7.7	4	24	12	2	0
DONNER MEMORIAL ST PK	43.5	18.7	31.1		55	1	3	28	1042	0	3	28	0	5.72		1.44	21		12	11	13	3	2
DOYLE 5 SSE	45.8	24.5	35.2		64	13	7	28	916	0	4	23	0	5.59		1.75	21	4.4	2	24	6	5	2
FLEMING FISH AND GAME	46.5	22.4	34.5		64	13	9	31	943	0	2	24	0	2.88		1.05	24		3	24	6	2	1
FORT BIDWELL	44.9	24.2	34.6	2.2	59	16	8	30+	935	0	3	26	0	3.72	1.65	.87	21	13.0	2	31+	10	1	0
MONO LAKE	48.0	22.1	35.1		61	14	10	28	922	0	2	27	0	1.65		.51	19	T	0		4	1	0
SQUAW VALLEY	44.0	20.5	32.3		54	17+	4	28	1008	0	3	27	0	13.75		3.44	24	30.5	19	11	12	5	5
SUSANVILLE AIRPORT	44.6	22.5	33.6	.7	59	13	5	30	966	0	3	23	0	4.21	1.65	1.17	24		4	28+	8	3	2
TAHOE CITY	43.8	23.7	33.8	3.5	54	13	9	27	958	0	2	26	0	9.26	3.62	2.60	23	14.5	7	10	11	5	4
TAHOE VALLEY FAA AP	41.7	20.6	31.2		53	13	5	28	1042	0	4	26	0										
TERMO	42.7	19.4	31.1		55	13	- 6	30	1045	0	4	27	2	2.71		.78	21	10.2	5	30+	7	2	0
TRUCKEE RANGER STATION	43.8	19.7	31.8	3.3	55	14	2	31	1023	0	3	27	0	7.93	2.27	2.25	24	18.0	5	10	12	5	4
WOODFORDS	47.1	27.8	37.5		62	13	11	29+	844	0	2	21	0	6.14		1.86	21	6.0	4	27	7	6	3
DIVISION			32.8	1.7										5.08	1.73			10.4					
* * * CENTRAL COAST DRAINAGE 04																							
AVILA BEACH	71.4	45.0	58.2		91	2	32	31	217	1	0	1	0										
BEN LOMOND NO 3	59.7	42.1	50.9		75	2	28	30	428	0	0	2	0	8.92		2.65	24	.0	0		8	5	3
BERKELEY	60.5	48.3	54.4	3.2	68	10	40	31+	321	0	0	0	0	8.47	4.17	3.06	20	.0	0		11	5	3
BURLINGAME	60.5	44.0	52.3		68	7	27	31	388	0	0	3	0	4.48		1.18	21	.0	0		7	4	1
CARMEL VALLEY	66.0M	40.7M	53.4M		78	2	30	30+	354	0	0	3	0	2.82		1.04	26	.0	0		5	2	1
CROCKETT	58.4	44.5	51.5		67	7	34	28	410	0	0	0	0	5.52	1.90	2.72	20	.0	0		11	1	1
FORT ORD	61.1	42.5	51.8		74	2	30	30+	405	0	0	3	0	2.49		.82	19	.0	0		4	3	0
GILROY	61.6	38.5	50.1		70	1	27	31	455	0	0	9	0	4.57		1.15	22	.0	0		8	3	2
HALF MOON BAY	62.5	45.5	54.0		70	1	36	31	336	0	0	0	0	4.55		1.12	20	.0	0		11	3	2

See Reference Notes Following Station Index

CLIMATOLOGICAL DATA

Continued

CALIFORNIA
DECEMBER 1969

Station	Temperature: Average Maximum	Average Minimum	Average	Departure From Normal	Highest	Date	Lowest	Date	Degree Days	No. of Days: Max. 90° or Above	Max. 32° or Below	Min. 32° or Below	Min. 0° or Below	Precipitation: Total	Departure From Normal	Greatest Day	Date	Snow, Sleet: Total	Max. Depth on Ground	Date	No. of Days: .10 or More	.50 or More	1.00 or More
HOLLISTER 1 SW	63.1	36.8	50.0	- .3	76	1	23	31+	458	0	0	10	0	2.27	- .40	.83	25	.0	0		5	2	0
KING CITY	65.0	37.2	51.1	1.3	73	13+	21	30	421	0	0	10	0	.46	- 1.64	.20	25	.0	0		2	0	0
LIVERMORE COUNTY F D	62.2	39.4	50.8	3.3	69	3+	26	31	433	0	0	7	0	2.34	- .52	.73	21	.0	0		6	2	0
LOS GATOS	62.3	42.0	52.2	3.3	68	2+	29	30	391	0	0	3	0	3.41	- 2.84	.92	19	.0	0		8	2	0
MARTINEZ FIRE STATION	58.6	41.3	50.0		67	4	31	31	462	0	0	2	0	6.24		3.00	20	.0	0		9	4	1
MONTEREY	61.9	47.4	54.7		74	2	34	30	310	0	0	0	0	3.08		1.06	21	.0	0		6	3	1
MONTEREY NALF	62.0	46.6	54.3		73	2	33	30	325	0	0	0	0	2.44		.78	25	.0	0		5	2	0
MORRO BAY FIRE DEPT	64.2	46.0	55.1		79	3	37	28	302	0	0	0	0	1.36		.49	19	.0	0		6	0	0
MOUNT DIABLO N GATE	56.8	43.7	50.3		69	14	34	28	450	0	0	0	0	7.37		3.15	20	.0	0		10	4	2
MOUNT HAMILTON	50.9M	38.1M	44.5M	1.0	60	15+	24	27	627	0	0		0			1.08	21	.0	0				1
NACIMIENTO DAM	63.6	34.7	49.2		73	4+	23	31	484	0	0	14	0	.70		.21	20	.0	0		4	0	0
NEWARK	61.2	46.3	53.8		71	17	35	30	342	0	0	0	0	1.23		.25	26	.0	0		5	0	0
OAKLAND WB AIRPORT R	58.7	47.3	53.0	3.5	64	20	38	28+	366	0	0	0	0	4.33	.75	1.14	20	.0	0		8	4	1
PALO ALTO CITY HALL	61.2	41.3	51.3		73	4	29	30	420	0	0	6	0	2.20		.37	20	.0	0		8	0	0
PASO ROBLES	63.5	32.0	47.8		73	2	19	31	526	0	0	18	0	.68		.19	19	.0	0		4	0	0
PASO ROBLES FAA AP	61.7	32.3	47.0		73	2	18	31	551	0	0	17	0	.45		.15	25	.0	0		3	0	0
PINNACLES NAT MONUMENT	64.0	35.9	50.0		76	2	24	31+	457	0	0	11	0	.91		.39	25	.0	0		4	0	0
PISMO BEACH	61.6	44.2	52.9		68	12+	34	31+	368	0	0	0	0	1.70		.64	25	.0	0		5	1	0
POINT PIEDRAS BLANCAS	61.3	48.7	55.0		68	2	40	31	302	0	0	0	0	5.72		2.31	19	.0	0		6	3	2
PORT CHICAGO NAVAL DEP	59.3	40.0	49.7		65	21+	27	31+	469	0	0	8	0	4.73		2.06	20	.0	0		8	3	1
PRIEST VALLEY	59.3	29.1	44.2		69	13	19	31+	640	0	0	24	0	1.80	- 2.09	.65	25	.0	0		5	1	0
REDWOOD CITY	62.3	42.1	52.2	2.4	67	1	31	28	390	0	0	4	0	4.11	- .01	1.02	21	.0	0		10	2	1
RICHMOND	61.7	47.0	54.4		69	4	36	31	320	0	0	0	0	7.63		3.90	20	.0	0		11	3	1
SAINT MARYS COLLEGE	57.2	38.8	48.0		64	3	27	31+	520	0	0	9	0	10.49		2.72	20	.0	0		11	5	4
SALINAS 2 E	63.4	41.1	52.3	.7	76	2	27	30	388	0	0	4	0	3.98	1.18	1.59	19	.0	0		5	3	2
SALINAS FAA AP	62.4	43.0	52.7		75	2	32	29	375	0	0	1	0	2.74		1.05	25	.0	0		4	3	1
SAN ANTONIO MISSION	63.4M	33.1M	48.3M		73	1	22	31+	512	0	0	19	0	2.07		.97	19	.0	0		4	1	0
S F RICHMOND SUNSET R	60.3	49.3	54.8		65	2	38	30	307	0	0	0	0	5.96		2.30	20	.0	0		10	4	1
SAN FRANCISCO WB AP R	60.0	47.4	53.7	3.6	65	20	39	31+	341	0	0	0	0	4.59	.50	1.08	21	.0	0		9	5	1
S F FEDERAL BUILDING R	60.4	51.2	55.8	3.3	66	1	45	31+	277	0	0	0	0	6.15	1.88	2.49	20	.0	0		10	5	1
SAN GREGORIO 2 SE	60.0	44.4	52.2		70	2	34	30+	388	0	0	0	0	6.12		1.30	19	.0	0		10	6	3
SAN JOSE R	61.1	45.4	53.3	2.8	66	21+	31	30	356	0	0	2	0	1.57	- 1.05	.51	21	.0	0		4	1	0
SAN LUIS OBISPO POLY	65.0	45.3	55.2	1.1	77	3	32	30	301	0	0	1	0	1.73	- 2.84	.56	26	.0	0		4	1	0
SAN MATEO	63.3	44.6	54.0		70	2	36	30+	334	0	0	0	0	3.01		.61	21	.0	0		8	3	0
SANTA CLARA UNIVERSITY	61.7M	43.9M	53.8M	4.2	67	20	33	30	340	0	0	0	0	1.40	- 1.52	.51	21	.0	0		4	1	0
SANTA CRUZ	61.0	42.4	51.7	1.1	74	2	30	31+	405	0	0	2	0	6.75	.13	1.05	12	.0	0		9	7	2
UPR SAN LEANDRO FILTER	58.5	43.6	51.1		65	4	34	29	423	0	0	0	0	5.70		2.02	20	.0	0		10	4	2
WALNUT CREEK 2 ESE	62.7	41.3	52.0		69	13	27	28	395	0	0	8	0	6.50	2.24	2.47	20	.0	0		9	4	2
WATSONVILLE WATERWORKS	61.6	42.1	51.9		73	1	32	31+	403	0	0	2	0	5.83		1.92	25	.0	0		10	5	1
DIVISION			51.9	2.4										3.95	- .07			.0					
* * *																							
SAN JOAQUIN DRAINAGE 05																							
ANTIOCH FIBREBOARD ML	58.7M	40.8M	49.8M	2.8	67	21	31	31+	464	0	0	4	0	2.89	.10	1.63	20	.0	0		6	1	1
ANTIOCH PUMPING PL 3	57.8	39.4	48.6		66	21	28	31+	500	0	0	8	0	2.85		1.79	20	.0	0		5	1	1
ASH MOUNTAIN	60.8	39.0	49.9	1.3	75	14	29	29+	460	0	0	4	0	2.78	- 2.17	.84	22	.0	0		5	3	0
AUBERRY 1 NNE																							
BAKERSFIELD WB AIRPORT R	62.6	39.5	51.1	2.3	75	20+	28	30	426	0	0	4	0	.16	- .81	.06	25	.0	0		0	0	0
BALCH POWER HOUSE	54.4	39.4	46.9		61	21+	28	28	554	0	0	3	0	2.98		1.18	25	.0	0		5	1	1
BLACKWELLS CORNER 2WNW	60.4	36.3	48.4		74	20	23	30+	509	0	0	7	0	.16		.13	8	.0	0		1	0	0
BUTTONWILLOW	62.4	31.1	46.8		74	21	20	31+	556	0	0	21	0	.26		.09	27	.0	0		0	0	0
CALAVERAS BIG TREES	47.1	28.7	37.9	- 1.7	57	1	21	28	832	0	0	26	0	11.75	2.17	2.97	20	4.0	3	10	10	6	4
CAMP PARDEE	58.0	41.4	49.7	2.2	68	21	31	28+	468	0	0	2	0	4.30	.87	1.59	20	.0	0		6	4	2
CATHEYS VY BULL RUN RH	58.5	35.4	47.0		70	14	21	28	549	0	0	13	0	2.82		.87	22+	.0	0		6	2	0
CHERRY VALLEY DAM	50.3M	29.1M	39.7M		61	14+	20	28+	778	0	0	24	0	9.03		2.91	20	3.5	3	10	7	5	3
COALINGA	62.7	33.6	48.2	.9	74	13	23	29	514	0	0	10	0	.16	- 1.14	.08	8	.0	0		0	0	0
CORCORAN IRRIG DIST	60.1	29.0	44.6		72	20	23	31+	625	0	0	24	0	.34		.20	19	.0	0		1	0	0
DENAIR 3 NNE	58.1	35.6	46.9	.8	74	20	22	30	556	0	0	11	0	1.60	- .73	.55	21	.0	0		5	1	0
DUDLEYS	54.3M	25.3M	39.8M	- 1.6	64	13+	17	30+	775	0	0	27	0	5.93	- 1.25	1.52	19	.0	0		6	5	3
ELECTRA POWER HOUSE	59.0	36.8	47.9	.6	66	20	26	31+	521	0	0	12	0	6.64	1.55	1.50	20	.0	0		9	5	3
FIVE POINTS 5 SSW	60.7M	31.9M	46.3M		76	20	22	29		0	0		0	.23		.09	8	.0	0		0	0	0
FRESNO WB AIRPORT R	57.9	34.5	46.2	- .8	71	13	24	30	574	0	0	16	0	1.14	- .83	.45	19	.0	0		3	0	0
FRIANT GOVERNMENT CAMP	60.5	36.3	48.4		74	14	26	28	510	0	0	9	0	2.01		.78	20	.0	0		4	1	0
GLENNVILLE	57.4	26.8	42.1		73	15+	19	30+	705	0	0	25	0	1.79		.73	22	T	0		4	1	0
GRANT GROVE	45.5	28.6	37.1		59	16	14	28	859	0	2	20	0	4.34		1.37	22	3.0	2	28+	6	4	3
HANFORD	59.9M	34.0	47.0M	.9	73	20+	26	31+	542	0	0	15	0	.70	- .77	.35	20	.0	0		3	0	0
HETCH HETCHY	50.4	30.9	40.7	.6	58	3	23	28	749	0	0	22	0	4.76	- 1.64	1.36	20	T	0		6	4	2
HUNTINGTON LAKE	44.2	25.4	34.8	.1	56	15	13	28+	929	0	3	28	0					3.0	3	10+			
IDRIA	57.6M	40.2M	48.9M	1.1	70	15	29	30	492	0	0	4	0	.67	- 2.37	.31	26	.0	0		3	0	0
KERN RIVER PH NO 1	61.2	44.5	52.9	1.5	76	13	35	30	366	0	0	0	0	.54	- 1.23	.23	27	.0	0		2	0	0
KERN RIVER PH NO 3	62.0	30.5	46.3		72	13	20	31	572	0	0	20	0	.41		.12	19	.0	0		2	0	0
KETTLEMAN CITY	62.0	34.4	48.2		76	21	21	29	515	0	0	12	0	.28		.09	27	.0	0		0	0	0
KETTLEMAN STATION	60.9	39.1	50.0		75	20	28	29	461	0	0	3	0	.34		.12	22	.0	0		1	0	0
KNIGHTS FERRY 2 SE	58.9	35.3	47.1		70	13	24	31+	547	0	0	14	0	2.95		.89	20	.0	0		6	3	0
LE GRAND	60.0	36.3	48.2	1.9	72	20+	25	30	520	0	0	12	0	1.22	- 1.22	.51	21	.0	0		4	1	0
LEMON COVE	60.1	36.4	48.3	.8	73	20+	27	31+	515	0	0	8	0	1.58	- .83	.58	26	.0	0		3	2	0
LINDSAY	60.4	34.8	47.6	.7	74	20	26	31+	531	0	0	13	0	.84	- 1.20	.25	20	.0	0		4	0	0
LITTLE PANOCHE DET DAM	59.4	37.6	48.5		72	21	23	29	505	0	0	8	0	.36		.13	8	.0	0		1	0	0
LODGEPOLE	41.5	20.0	30.8		50	24+	8	28	1053	0	3	30	0	4.20		1.61	22	3.0	1	31+	4	3	2

See Reference Notes Following Station Index

CLIMATOLOGICAL DATA

Continued

CALIFORNIA
DECEMBER 1969

Station	Temperature: Average Maximum	Average Minimum	Average	Departure From Normal	Highest	Date	Lowest	Date	Degree Days	No. of Days: Max. 90° or Above	Max. 32° or Below	Min. 32° or Below	Min. 0° or Below	Precipitation: Total	Departure From Normal	Greatest Day	Date	Snow, Sleet: Total	Max. Depth on Ground	Date	No. of Days: .10 or More	.50 or More	1.00 or More
LODI	57.6	38.2	47.9	2.1	68	20	25	1	522	0	0	10	0	3.98	.83	1.47	20	.0	0		8	3	1
LOS BANOS	58.7	35.9	47.3	.6	71	20	22	31	542	0	0	12	0	.72	- .89	.28	20	.0	0		3	0	0
LOS BANOS DET RESV	58.0	40.6	49.3		71	21	33	31+	480	0	0	0	0	.48		.18	25	.0	0		2	0	0
MADERA	59.8	35.3	47.6	1.0	73	14	25	29	534	0	0	9	0	1.45	- .48	.50	22	.0	0		4	1	0
MANTECA	58.0	38.9	48.5		69	21	28	31+	505	0	0	10	0	1.48		.46	20	.0	0		4	0	0
MARICOPA	61.4M	38.8M	50.1M	1.0	75	21	27	31	463	0	0	3	0	.31	- .61	.11	25+	.0	0		2	0	0
MERCED FIRE STATION 2	60.2M	31.4M	45.8M	- .2	70	20+	20	30	585	0	0	19	0	.96	- 1.26	.35	21	.0	0		3	0	0
MODESTO	58.2	39.4	48.8	2.8	71	20	28	31	498	0	0	8	0	1.56	- .85	.48	21	.0	0		5	0	0
NEWMAN 2 NW	57.3	36.0	46.7	- .2	69	20	24	31	562	0	0	10	0	1.16	- .92	.26	20	.0	0		5	0	0
NORTH FORK RANGER STA	M	M	M		73	1	20	29		0	0		0	4.63	- 1.92			.0	0				
ORANGE COVE	60.1	34.4	47.3	.3	74	14	25	30	544	0	0	18	0	1.44	- 1.04	.43	20	.0	0		4	0	0
PORTERVILLE	62.3	36.5	49.4	1.8	75	21	26	30	476	0	0	6	0	.86	- 1.04	.43	20	.0	0		3	0	0
POSEY 3 E	52.0	29.3	40.7		63	14	19	28	749	0	0	21	0	3.09		1.25	26	1.0	1	27	4	3	1
SALT SPRINGS PWR HOUSE	52.9	36.0	44.5		63	2	29	26	629	0	0	6	0	9.58		2.25	24	5.0	T	26	13	5	4
SAN LUIS DAM	58.6	40.3	49.5		69	22	30	31	476	0	0	2	0	.78		.28	25	.0	0		3	0	0
SONORA RS	56.1	33.3	44.7	- 1.3	66	14	22	28	620	0	0	15	0	6.12	.51	1.75	20	.0	0		7	4	3
SO ENTRANCE YOSEMITE	49.3M	27.6M	38.5M		61	17	16	29+	815	0	1	26	0	5.62		1.99	22	.5	1	10+	6	4	3
STOCKTON WBAP	56.7	39.6	48.2	2.3	68	20	27	1	513	0	0	8	0	2.43	- .23	.61	20	.0	0		6	2	0
STOCKTON FIRE STA NO 4	58.2	36.9	47.6	1.8	69	21	23	2	532	0	0	9	0	2.99	.20	1.27	20	.0	0		7	1	1
TEHACHAPI	54.1	29.2	41.7		66	15	19	29	716	0	0	22	0	.50		.17	25	.5	1	27	4	0	0
TEJON RANCHO	59.6	39.2	49.4	.7	70	21+	26	29	475	0	0	4	0	1.25	- .55	.53	22	.0	0		3	1	0
THREE RVRS EDISON PH 2	63.0	35.8	49.4	2.3	75	14	25	30	475	0	0	13	0	2.30	- 1.57	.83	25	.0	0		3	3	0
TIGER CREEK PH	51.8	34.7	43.3	.3	60	18+	25	31+	666	0	0	12	0	10.86	3.03	2.70	24	T	0		11	5	5
TRACY CARBONA	58.8M	39.1M	49.0M		69	14	28	31	489	0	0	5	0	.82		.43	22	.0	0		3	0	0
TRACY PUMPING PLANT	58.2	40.2	49.2		67	21	28	31	482	0	0	8	0	1.97		.61	20	.0	0		5	1	0
VISALIA	57.7	35.6	46.7	- 1.3	70	21	27	30	562	0	0	10	0	.77	- 1.00	.38	20	.0	0		3	0	0
WASCO	62.4	34.6	48.5	1.2	72	21+	24	30	504	0	0	12	0	.24	- .79	.07	20	.0	0		0	0	0
YOSEMITE PARK HEADQTRS	52.3	25.6	39.0	1.3	65	4	16	28	800	0	0	26	0	5.92	- 1.18	1.61	20	.0	0		7	4	3
DIVISION			46.1	1.0										2.54	- 1.04			.4					
* * * SOUTH COAST DRAINAGE 06																							
ALPINE	65.0	42.3	53.7		76	14+	29	28	344	0	0	4	0	.36		.32	9	T	0		1	0	0
AVALON PLEASURE PIER	61.8	48.5	55.2	- .6	74	4+	40	31+	299	0	0	0	0	.00	- 2.36	.00		.0	0		0	0	0
BARRETT DAM	65.9	34.9	50.4	- .7	78	13	23	30	446	0	0	12	0	.35	- 2.68	.30	9	T	0		1	0	0
BEAUMONT PUMPING PLANT	62.5	36.6	49.6		77	16	25	29	471	0	0	5	0	.07	- 3.14	.07	9	.0	0		0	0	0
BIG BEAR LAKE	49.4	22.9	36.2		63	15	11	30+	889	0	2	29	0	.24		.12	27+	4.0	3	27+	2	0	0
BONITA	66.1	37.1	51.6	- 3.7	71	7+	27	30	408	0	0	7	0	.71	- 1.34	.71	9	.0	0		1	1	0
BURBANK VALLEY PMP PLT	67.7	43.3	55.5	- .1	79	2	31	31	287	0	0	1	0	T	- 2.71	T	22+	.0	0		0	0	0
CACHUMA DAM	65.9	38.4	52.2		78	3	28	29	387	0	0	3	0	.32		.14	9	.0	0		1	0	0
CAMPO	64.6	30.5	47.6		80	15	14	30	534	0	0	22	0	.26		.20	9	T	0		1	0	0
CANOGA PARK PIERCE COL	68.3	40.9	54.6		80	14+	26	30	316	0	0	5	0	.02		.01	22+	.0	0		0	0	0
CHULA VISTA	63.8	45.0	54.4	.0	79	3	33	29+	324	0	0	0	0	.36	- 1.50	.27	9	.0	0		1	0	0
CLAREMONT POMONA COL	65.2	42.7	54.0	.6	77	3	32	30	334	0	0	1	0	.33	- 3.07	.21	9	.0	0		1	0	0
CORONA	66.7	39.9	53.3	- .6	78	2	26	27	357	0	0	4	0	.02	- 2.37	.02	9	.0	0		0	0	0
CULVER CITY	67.5	48.7	58.1		82	2	39	30	218	0	0	0	0	.00		.00		.0	0		0	0	0
CUYAMA	60.8	28.7	44.8		71	14	19	29	620	0	0	22	0	.35		.24	9	.0	0		1	0	0
CUYAMACA	59.9M	28.9M	44.4M	2.7	75	21	15	31	630	0	0		0	.61	- 5.44	.60	9	.0	0		1	1	0
DRY CANYON RESERVOIR	64.8	32.6	48.7		77	16+	24	30	498	0	0	19	0	.09	- 2.47	.08	22	.0	0		0	0	0
EL CAPITAN DAM	69.9	43.8	56.9		80	16	27	28	243	0	0	2	0	.41		.41	9	.0	0		1	0	0
ELSINORE	67.4M	37.4M	52.4M	.1	77	15+	24	30	371	0	0	9	0	.04	- 2.39	.03	9	.0	0		0	0	0
ESCONDIDO	67.9	40.9	54.4	1.4	80	2	26	30	321	0	0	3	0	.31	- 2.90	.27	9	.0	0		1	0	0
FONTANA KAISER	69.2	47.3	58.3		81	2	36	29	208	0	0	0	0	.20		.07	9	.0	0		0	0	0
GILLESPIE FIELD	69.4	40.6	55.0		79	2	25	30	303	0	0	6	0	.33		.28	9	.0	0		1	0	0
HENSHAW DAM	63.0	27.7	45.4		74	16+	15	30	602	0	0	24	0	.35		.35	9	.0	0		1	0	0
IDYLLWILD FIRE DEPT	56.3	30.2	43.3		69	15+	19	30+	667	0	0	21	0	.43		.43	9	T	0		1	0	0
JULIAN WYNOLA	60.0	33.8	46.9		73	15	20	30	554	0	0	11	0	.45		.45	9	.0	0		1	0	0
LAGUNA BEACH	66.0M	43.2M	54.6M	- .7	83	2	32	29	316	0	0	1	0	.10	- 2.03	.07	22	.0	0		0	0	0
LA MESA	69.7	45.2	57.5		80	2	32	31	231	0	0	1	0	.40		.33	9	.0	0		1	0	0
LOMPOC	65.7	41.2	53.5		81	2	29	29	350	0	0	3	0	.59		.21	25+	.0	0		2	0	0
LONG BEACH																							
LONG BEACH WB AP	68.6	47.7	58.2	2.2	84	2	36	31+	213	0	0	0	0	.06	- 1.91	.05	8	.0	0		0	0	0
LOS ANGELES WB AIRPORT R	66.4	51.1	58.8	1.9	82	2	39	31	199	0	0	0	0	.01	- 2.38	.01	1	.0	0		0	0	0
LOS ANGELES CIVIC CTR R	66.9	51.5	59.2	1.0	81	2	40	30	182	0	0	0	0	.06	- 2.81	.04	8	.0	0		0	0	0
MT BALDY NOTCH	43.0	24.1	33.6		60	20	6	29	971	0	4	29	0	.80		.40	27	1.0			3	0	0
MOUNT WILSON FC 338 B //	56.0M	38.5	47.3M		67	15	20	27	526	0	1	7	0	.04		.04	8	.0	0		0	0	0
NEWPORT BEACH HARBOR	64.9	48.8	56.9	1.3	82	2	40	31+	249	0	0	0	0	.06	- 2.12	.06	9	.0	0		0	0	0
OCEANSIDE	66.8M	45.7M	56.3M		84	2	34	28	269	0	0	0	0	.16		.09	9	.0	0		0	0	0
OJAI	64.4	38.0	51.2	- 1.5	76	3	27	30+	422	0	0	5	0	.10	- 3.73	.07	8	.0	0		0	0	0
OXNARD	67.4	43.7	55.6	.4	79	4	34	28	288	0	0	0	0	.07	- 3.13	.02	22+	.0	0		0	0	0
PALOMAR MT OBSERVATORY	57.5	35.9	46.7		72	21	21	29	561	0	0	11	0	.28		.18	9	.0	0		2	0	0
PASADENA	69.8	44.9	57.4	1.9	82	13	35	31+	233	0	0	0	0	.11	- 3.81	.08	9	.0	0		0	0	0
PERRIS	66.5	36.9	51.7		81	15	21	30	401	0	0	10	0	.01		.01	1	.0	0		0	0	0
POMONA	69.5	41.0	55.3	4.0	82	2	27	30	296	0	0	3	0	.17	- 3.21	.15	9	.0	0		1	0	0
RAMONA SPAULDING	68.2	35.7	52.0		81	12	21	30	396	0	0	11	0	.20		.19	9	.0	0		1	0	0
REDLANDS	66.5	39.9	53.2	.5	80	13+	29	30	358	0	0	3	0	.06	- 2.35	.05	9	.0	0		0	0	0
RIVERSIDE FIRE STA #3	66.3	40.7	53.5	.2	79	12	28	31+	350	0	0	3	0	.02	- 2.11	.02	9	.0	0		0	0	0
RIVERSIDE EXP STA R	65.7	39.6	52.7		82	14	27	30	375	0	0	3	0	.03		.03	9	.0	0		0	0	0
SAN BERNARDINO CO HOSP	66.9	40.4	53.7	.2	82	15	30	31+	346	0	0	2	0	.10	- 3.21	.06	22	.0	0		0	0	0

See Reference Notes Following Station Index

CLIMATOLOGICAL DATA

Continued

CALIFORNIA
DECEMBER 1969

Station	Temperature: Average Maximum	Average Minimum	Average	Departure From Normal	Highest	Date	Lowest	Date	Degree Days	No. of Days: Max. 90° or Above	Max. 32° or Below	Min. 32° or Below	Min. 0° or Below	Precipitation: Total	Departure From Normal	Greatest Day	Date	Snow, Sleet: Total	Max. Depth on Ground	Date	No. of Days: .10 or More	.50 or More	1.00 or More
SANDBERG WB //R	51.5	36.0	43.8	1.1	63	23	21	28	650	0	[illegible]	8	0	.39	- 2.10	.30	27	3.8	3	27	1	0	0
SAN DIEGO WB AIRPORT R	66.7	51.5	59.1	2.0	82	[illegible]	40	29	178	0	0	0	0	.46	- 1.59	.33	8	.0	0		1	0	0
SAN FERNANDO	68.6	45.2	56.9	1.3	80	6+	37	31+	249	0	0	0	0	.00	- 3.30	.00		.0	0		0	0	0
SAN GABRIEL FIRE DEPT	68.7	44.1	56.4		81	13	31	30	259	[illegible]	0	2	0	.13		.09	10	.0	0		0	0	0
SAN JACINTO	68.0	34.6	51.3	.1	82	15	20	30	418	0	[illegible]	13	0	.05	- 2.22	.05	9	.0	0		0	0	0
SAN NICOLAS ISLAND																							
SANTA ANA FIRE STATION	68.3	47.5	57.9	2.8	82	2	37	31+	216	0	0	0	0	.07	- 2.76	.05	9	.0	0		0	0	0
SANTA BARBARA	67.2	44.0	55.6	.9	80	4+	33	30	285	0	0	0	0	.20	- 3.29	.17	8	.0	0		1	0	0
SANTA BARBARA FAA AP	65.6	42.2	53.9		84	3	29	30	336	0	0	4	0	.19		.19	8	.0	0		1	0	0
SANTA MARIA WB AIRPORT R	65.4	39.0	52.2	- .2	80	2	27	29	385	0	0	[illegible]	0	.29	- 2.29	.12	8	.0	0		1	0	0
SANTA MONICA PIER	65.3	50.5	57.9		82	1	41	30	228	0	0	0	0	.02		.02	1	.0	0		0	0	0
SANTA PAULA	M		M							0	0		0	.05		.05	9	.0	0		0	0	0
TORRANCE	66.7	47.7	57.2	1.9	79	3+	36	30	240	0	0	0	0	.12	- 2.23	.09	9	.0	0		0	0	0
TUJUNGA	65.8	42.4	54.1		77	13	32	30	333	0	0	1	0	.09		.06	1	.0	0		0	0	0
TUSTIN IRVINE RANCH	66.8	41.9	54.4	.0	81	2	30	30	322	0	0	3	0	.33	- 2.15	.29	9	.0	0		1	0	0
TWITCHELL DAM	66.9M	41.5M	54.2M		77	3	34	29	329	0	0	0	0	.93		.30	25	.0	0		4	0	0
U C L A	67.1	50.7	58.9		80	2+	44	31+	195	0	0	0	0	.02		.02	22	.0	0		0	0	0
UPLAND 3 N	64.5	41.5	53.0		76	15+	32	27	366	0	0	1	0	.00		.00		.0	0		0	0	0
VISTA 2 NNE																							
WARNER SPRINGS	63.6	30.4	47.0	.1	74	14	17	30	552	0	0	21	0	.03	- 2.73	.02	2	.0	0		0	0	0
YORBA LINDA	66.8	44.3	55.6	- .2	80	2	32	30	289	0	0	1	0	.19	- 2.83	.09	9	.0	0		0	0	0
DIVISION			52.7	- .4										.21	- 2.96			.1					
* * * SOUTHEAST DESERT BASINS 07																							
BAKER 9 NNW	63.9	34.0	49.0		76	25	24	30	489	0	0	12	0	T		T	1	.0	0		0	0	0
BARSTOW	64.1	30.6	47.4		77	20	17	31	540	0	0	20	0	T		T	8	.0	0		0	0	0
BEAUMONT 1 E	63.2	39.6	51.4		74	21	22	30	415	0	0	7	0	.03		.03	9	.0	0		0	0	0
BISHOP WB AIRPORT R	56.8	21.7	39.3	.0	67	4	11	10	791	0	0	31	0	.20	- .98	.20	21	.0	0		1	0	0
BISHOP UNION CARBIDE	37.4M	19.5M	28.5M		52	23	3	28	1123	0	6	29	0										
BLYTHE	69.1	39.7	54.4	.6	77	22	28	30	321	0	0	4	0	.06	- .49	.06	3	.0	0		0	0	0
BLYTHE FAA AIRPORT	67.7	42.3	55.0		77	2	34	30	302	0	0	0	0	.05		.05	3	.0	0		0	0	0
BORREGO DESERT PARK	71.2	43.4	57.3		78	23+	32	30	233	0	0	1	0	.01		.01	1	.0	0		0	0	0
BRAWLEY 2 SW	69.7	41.0	55.4	- .3	78	23	28	30	292	0	0	2	0	.10	- .32	.10	3	.0	0		1	0	0
CANTIL	62.5	29.6	46.1		73	20	14	30	579	0	0	19	0	.00		.00		.0	0		0	0	0
DAGGETT FAA AIRPORT	64.1	39.2	51.7		78	20	29	30	407	0	0	7	0	.00		.00		.0	[illegible]		0	0	0
DEATH VALLEY	65.0	40.3M	52.7M	- .4	73	22+	32	31	370	0	0	1	0	.00	- .27	.00		.0	0		0	0	0
DEEP SPRINGS COLLEGE	51.5	16.6	34.1		59	5	- 6	29	950	0	0	31	1	T		T	22+	.0	0		0	0	0
EAGLE MOUNTAIN	67.8	46.5	57.2		74	18+	34	29	235	0	0	0	0	.20		.20	3	.0	0		1	0	0
EL CENTRO 2 SSW	70.4	41.9	56.2	1.0	77	23+	29	30	268	0	0	2	0	.03	- .42	.03	3	.0	0		0	0	0
FAIRMONT	57.8	37.7	47.8	2.0	68	27+	26	29	526	0	0	4	0	.07	- 2.97	.07	1	T	0		0	0	0
GOLD ROCK RANCH	68.0	46.7	57.4		79	21	40	28+	231	0	0	0	0	.65		.65	3	.0	0		1	1	0
HAIWEE	55.1	31.1	43.1	1.3	70	25	24	30	670	0	0	22	0	T	- 1.16	T	22	.0	0		0	0	0
HAYFIELD PUMPING PLANT	67.7	39.3	53.5		77	22	29	14	350	0	0	5	0	.10		.10	3	.0	0		1	0	0
IMPERIAL	70.6	44.7	57.7	1.8	77	23+	33	30	220	0	0	0	0	.12	- .37	.12	3	.0	0		1	0	0
IMPERIAL FAA AP	70.2	42.2	56.2		77	23+	29	30	266	0	0	2	0	.10		.10	3	.0	0		1	0	0
INDEPENDENCE	57.9M	26.6M	42.3M		68	26	19	10	696	0	0		0	.23	- .94	.23	22	.0	0		1	0	0
INDIO U S DATE GARDEN	73.5	40.9	57.2	1.4	84	23	28	30	239	0	0	2	0	T	- .68	T	1	.0	0		0	0	0
INYOKERN	61.8	30.2	46.0		75	24	17	31	581	0	0	19	0	.00		.00		.0	0		0	0	0
IRON MOUNTAIN	67.5	44.1	55.8		76	18	32	30	276	0	0	1	0	.12		.12	[illegible]	.0	0		1	0	0
LAKE ARROWHEAD	50.0	30.9	40.5		60	20	21	29	755	0	2	18	0	.17		.05	26+	.0	0		0	0	0
LANCASTER	60.7	29.6	45.2		73	23+	15	30	608	0	0	20	0	T		T	19	.0	0		0	0	0
LUCERNE VALLEY	63.3M	28.0M	45.7M		75	20	15	30	592	0	0	20	0	.02		.02	1	.0	0		0	0	0
MECCA FIRE STATION	70.5	38.1M	54.3M		81	2	25	31	322	0	0	6	0	.03		.03	3	.0	0		0	0	0
MITCHELL CAVERNS	59.7	40.0	49.9		69	6	29	28+	462	0	0	5	0	T		T	27	T	0		0	0	0
MOJAVE	60.5	33.9	47.2		72	22	19	30	545	0	0	15	0	.00		.00		.0	0		0	0	0
MOUNTAIN PASS	54.3	33.0	43.7		70	18	21	30	654	0	0	15	0	.01		.01	27	T	0		0	0	0
MT SAN JACINTO WSP	44.8	24.8	34.8		55	20+	8	28	928	0	3	27	0	.11		.07	1	2.1	5	1	0	0	0
NEEDLES FAA AIRPORT	66.6	43.5	55.1		75	25	32	30	300	0	0	1	0	T		T	3+	.0	0		0	[illegible]	0
PALMDALE	61.0	31.7	46.4	.2	73	21+	18	30	570	0	0	20	0	T	- 1.83	T	22+	.0	0		0	0	[illegible]
PALMDALE FAA AIRPORT	59.9	28.9	44.4		73	23+	14	30	632	0	0	23	0	T		T	25+	.0	0		0	0	0
PALM SPRINGS	70.6	42.8	56.7	1.0	79	22	31	31	253	0	0	1	0	.00	- 1.34	.00		.0	0		0	0	0
PARKER RESERVOIR	68.1	45.3	56.7		78	22	34	31+	250	0	0	0	0	T		T	1	.0	0		0	0	0
RANDSBURG	57.3	38.2	47.8		69	20	27	29	528	0	0	4	0	T		T	1	.0	0		0	0	0
SQUIRREL INN 2	50.3	36.4	43.4	1.7	63	15	18	29	664	0	1	9	0	.38	- 6.83	.11	22	.3	T	28+	2	0	0
THERMAL FAA AIRPORT	71.7	38.8	55.3		82	22	26	30	294	0	0	5	0	T		T	3	.0	0		0	0	0
TRONA	60.8	30.9	45.9	- .2	75	24	22	31+	583	0	0	20	0	.00	- .70	.00		.0	0		0	0	0
TWENTYNINE PALMS	64.7	36.8	50.8		78	26	27	12	433	0	0	9	0	.00		.00		.0	0		0	0	0
VALYERMO RANGER STA	M	M	M		72	21	20	29+		0	0		0	.00	- 1.96	.00		.0	0		0	0	0
VICTORVILLE PUMP PLANT	61.4	30.1	45.8		74	22+	18	30	589	0	0	21	0	.01		.01	1	.0	0		0	0	0
WHITE MOUNTAIN 1	44.2M	9.3M	26.8M						1177	0	0	31		D 1.16		D .50	23+	13.0	5	22	2	2	0
WHITE MOUNTAIN 2	26.2	9.9	18.1		38	5	-10	28	1450	0	24	31	7	D 1.42		.76	22	12.5	5	28+	4	1	0
WILDROSE RANGER STA	52.0	31.0	41.5		63	3	22	27	720	0	[illegible]	18	0	T		T	27	T	0		0	0	0
DIVISION			47.8	.1										.11	- 1.32			.6					

See Reference Notes Following Station Index

CALIFORNIA - DECEMBER 1969

SPECIAL WEATHER SUMMARY

Precipitation over the State during December ranged from very light in parts of the south to normal in the central part of the State to heavy in the north. Los Angeles Airport, for example, reported only .01 inch of precipitation during the month, while some stations on the slope of the central and northern Sierras received more than 20 inches of moisture. This represents a range of from less than 1 percent of normal in the Los Angeles area to nearly 200 percent of normal in some of the northern mountains.

Mt. Shasta City experienced the seventh wettest December since 1888; it was the first month since last April to have greater than normal precipitation. Red Bluff had 16 days of rain, against a normal of only 10 days; the wet spell brought to an end a period of drought that started last March. In Sacramento it was the wettest December since 1955. San Francisco set new records for precipitation intensity. For a 15-minute period and for a 2-hour period new December records were set, and for the 3-hour period a new all-time record was set.

Temperatures averaged below normal in the high desert, the Owens Valley, the eastern part of the Los Angeles Basin, and the northern San Joaquin Valley. Elsewhere they were above normal, the positive departure exceeding 4° in some of the Sacramento Valley. The city of Sacramento experienced the second warmest December of record and the warmest since 1958. A minimum reading on the 20th set a new high record for the date and equalled the high for the month, while the minimum for the 12th equalled the high for that date. Maxima on the 20th and 21st equalled the high record for those dates. San Francisco reported the second warmest December in a 99-year record and the warmest since 1958. The average minimum temperature was the highest of record, and there were no days during the month with average temperatures below normal. The maximum on the 21st equalled the high for that date. Oakland and San Diego had only 6 days during the month with temperatures below normal. At Long Beach it was the warmest December since 1958. Fresno set a new high temperature record for the date on the 12th and equalled the record on the 20th, but they set a new low temperature record on the 30th.

There was minor flooding on the Van Duzen and Eel Rivers during the month. High surf damaged coastal installations at mid-month along the southern and central coasts. An unusually strong Santa Ana developed from the 26th through the 28th, producing winds in the San Gabriel Valley in excess of 70 m.p.h.

C. R. Elford
ESSA-Weather Bureau State Climatologist
50 Fulton Street, Room 557
San Francisco, California 94102

DAILY PRECIPITATION

CALIFORNIA
DECEMBER 1969

Station	Total	1	2	3	4	5	6	7	8	9	10	11	12	13	14	15	16	17	18	19	20	21	22	23	24	25	26	27	28	29	30	31
		Day of Month																														
* * * NORTH COAST DRAINAGE 01																																
ALDERPOINT	17.98								.48	.12	.69	.90	2.90	1.49	1.37	.01	.10	.12	.39	1.02	.90	3.52	.30	1.90	.39	.60	.56	.17	.03	.02			.
ANGWIN PAC UNION COL	15.15								.14	.14	.50	.81	1.10	.95	.15	.07	.04	.10	.20	1.51	3.65	2.01	.40	.56	2.81	.11	.04						.
BIG BAR RANGER STATION	14.22								.59	*	.49	.36	2.00	*	*	2.52	.06	.20	.23	.70	*	*	3.67	1.77	.45	*	*	1.18					.
BOONVILLE MNTNC STA	13.89								.49	.04	.40	1.02	1.62	*	2.63			.08	.28	2.00	*	*	3.10	.84	.69	*	.53	.17					.
BRANSCOMB 2 NW	23.60					.01		.76	.32	.89	1.26	3.20	2.35	1.76	.05		.20	.07	.86	1.51	1.26	4.84	.23	2.40	.37	.48	.62	.16					.
BRIDGEVILLE 4 NNW	17.59							.06	.91	.28	.78	.82	1.38	.94	1.36			.43	*	1.85	1.34	4.03	*	1.70	*	*	1.71						.
BURNT RANCH 1 S	14.70								.67	.16	.44	.63	1.75	1.09	.96	.10	.17	.16	.14	1.19	.95	2.74	.14	1.55	.30	.51	.69	.36					.
CALISTOGA	13.93								.57	.02	.90	.87	1.42	.21	.22		.03	.11	.52	2.04	2.23	1.41		2.06	1.19	.13							.
CALLAHAN RANGER STA	8.04								.30	.02	T	.30	1.80	.03	.67		.04	.01		1.12	.40	1.94	.02	.88	.07	.35	.09	T	T				.
CAZADERO	30.01								.64		1.15	1.35	5.25	1.78	1.50		.70	.36	1.05	3.85	3.20	3.34		3.27	2.00	.57							.
CECILVILLE 5 SE	14.79								.44	.06	.11	.76	3.35	.11	1.15		.21	.08	.03	1.38	.51	2.83		2.73	.11	.82	.11	T					.
CLEAR CREEK	18.37						.03	T	.60	.44	.64	1.00	2.70	.90	1.20		.64	.03	.38	.60	1.20	4.05	.06	2.40	.05	.75	.60	.10					.
CLOVERDALE 3 SSE	18.22								.67	.05	.80	1.09	2.10	1.73	.50	.06		.28	.43	2.33	2.75	2.44	.17	.91	1.64	.14	.13						.
COPCO NO 1 DAM	7.13						T		.32	.03	.02	.01	1.94	.10	.34	.01	T	T	.02	.87	.45	1.54		1.28	.07	.09	.03	.01	T				.
COVELO	-	-	-	-	-	-	-	-	-	-	-	-	-	-	-	-	-	-	-	-	-	-	-	-	-	-	-	-	-	-	-	-
CRESCENT CITY 1 N	14.10			.17			*	*	.40	.30	.71	2.20	1.19	*	*	.29	1.15	.07	.07	.77	*	*	3.11	2.55		*	1.08	*	*	.04			.
CRESCENT CITY 7 ENE	20.92				.14				.50	.56	.97	1.14	1.81	1.31	2.04		1.00	.53	.23	.37	.88	4.43	.26	3.17	.02	.60	.60	.36					.
CUMMINGS	22.12								.61	.35	.65	1.21	4.20	.77	1.76	.03	.22	.57	.33	2.18	.96	4.40	.01	2.54	.07	*	1.19	.05	.02				.
DUTTONS LANDING	5.74						*	*	.44	.04	.33	.45	.13	*	.30			.03	.13	.31	2.33	.50		.07	.48	.20							.
ELK VALLEY	-	-	-	-	-	-	-	-	-	-	-	-	-	-	-	-	-	-	-	-	-	-	-	-	-	-	-	-	-	-	-	-
EUREKA WB CITY R	9.60			T			T	.07	.46	.12	.48	.92	.78	.33	.38		.16	.01	.11	.50	1.51	1.35	.93	.46		.66	.37						.
FERNDALE 8 SSW	10.32				.04		.05	.10	.50	.23	.27	.60	1.32	.68	.65		.17		.14	.47	.80	2.00		1.22	.10	.45	.23	.30					.
FERNDALE 2 NW	9.72				.01		.04		.57	.32	.22	.57	1.33	.12	.50	T	.15	.03	.01	.85	.29	2.54		1.04	.08	.48	.45	.12			T		.
FOREST GLEN	26.38						T		.61	.05	.65	1.12	4.36	2.37	1.73	.07	.33	.12	.65	2.49	2.20	5.20	.03	2.35	.34	1.00	.56	.15					.
FORKS OF SALMON	-	-	-	-	-	-	-	-	-	-	-	-	-	-	-	-	-	-	-	-	-	-	-	-	-	-	-	-	-	-	-	-
FORT BRAGG	14.30							.04	.53	.14	.23	.69	2.40	1.76	1.65	.02	.12	.02	.55	1.45	.36	2.00	.14	1.18	.36	.17	.31	.18					.
FORT BRAGG AVIATION	-						T		.55	.12	.10	-	-	-	-	-	.20	.63	.36	1.38	.59	1.63	.04	-	-	.40	.17	.02					.
FORT DICK	17.01				.28				.55	.33	.53	.75	1.92	1.62	1.45		1.17	.10	.27	.34	.50	3.02	.50	2.20		.66	.42	.40					.
FORT JONES RANGER STA	8.82						T		.37	.08	.11	.30	1.88		.90		.25	.05	.05	1.08	1.10	.95	T	1.13		.45	.09		.02	.01			.
FORT ROSS	12.04								.52	.03	.67	.67	2.20	.12	.89	.02	.39	.05	.46	1.47	1.47	.90	.07	1.67	.05	.36		.03					.
GARBERVILLE	20.20								.68		1.94	.68	4.44					.25	.89	1.66	.60	5.42		1.87	.48	.67	.62						.
GASQUET RANGER STATION	21.61			T	.02		.01		.61	.61	1.02	1.35	2.67	1.35	1.54		.55	.46	.28	.30	1.14	4.41	.27	2.70		.60	1.32	.40					.
GRATON	16.52								.60		1.03	1.16	1.46	.85	.41	.16		.31	.23	1.41	3.73	1.44	.05	1.01	2.59	.07	.01	T					.
GREENVIEW	7.06								.42	T		.63	.56		.07		.26		.30	.70	1.05	2.00		1.07									.
GUERNEVILLE	19.57								.93	.05	.65	1.10	2.55	.93	.65	.07	.04	.46	.39	2.46	2.94	1.70	.02	1.93	2.58	.12							.
HAPPY CAMP RANGER STA	17.38						.02		.49	.38	.67	1.09	2.58	.89	1.18	.03	.22	.38	.27	.46	1.36	3.95	.06	2.04	.04	.29	.88	.10					.
HAYFORK RANGER STATION	14.70								.57	.05	.35	.75	2.05	*	*	2.54	.07	.19	.33	1.41	*	3.52	.03	1.27	.50	*	.85	.22					.
HEALDSBURG	18.58								.62		.69	1.99	3.72	.19	.38		.21	.13	.62	3.42	2.96	1.38		1.45	.60	.19	T	.03					.
HEALDSBURG NO 2	17.37								.55	.07	.72	1.73	2.27	1.95	.26	.11		.27	.24	1.92	3.12	2.05	.05	.73	1.13	.14	.05	.01					.
HILTS	7.08										.08	.12	1.44	.40	.73			.06	.04	.18	1.01	2.00	T	.75	.20	.07	T						.
HONEYDEW 2 WSW	36.74						.09	.01	.61	.23	1.41	2.87	3.82	2.28	3.39		.92	.19	1.48	3.22	1.62	10.14	T	2.51	.20	.92	.56	.27					.
HOOPA	15.65								.55	.16	.68	.71	1.60	1.40	1.03	.06	.18	.15	.28	.62	1.19	2.23	.15	2.07	.17	.51	.99	.32					.
IDLEWILD HWY MNTNC STA	20.96				.03				.56	.50	.74	1.23	2.92	1.10	1.78	.02	.30	.50	.22	.42	*	5.32	.41	2.43	.02	*	2.00	.46					.
KELLOGG	21.14								.67	.01	.62	1.21	3.78	1.43	.35	.05	T	.21	.23	2.33	2.30	3.05	.07	1.23	3.37	.18	.05						.
KENTFIELD	19.97								.50	.05	.52	.86	.70	.53				.10	.20	3.75	4.65	1.56		2.70	3.20	.65							.
KLAMATH R	15.90			.05				.05	.60	.30	.60	1.50	.90	.90	1.20		.80	.10	.10	.60	2.20	2.50	1.40	.80		.60	.70						.
KORBEL	11.56								.60	.14	.45	1.46	1.72	.05	.66			.23			.95	2.20	.16	1.34	.02	.98	.38	.02					.
LAKE PILLSBURY NO 2	15.15								.47	.01	.46	.92	4.08	.71	.07		.14	.30	.56	2.17	.93	1.50		2.00	.35	.46	.02						.
LAVA BEDS NAT MONUMENT	3.68								T	.01	T	T	.42	.13	T	.04			.05	.18	.20	1.30	.52	.10	.28	.36	T	.09					.
MAD RIVER RANGER STA	20.94						T		.76	.27	.95	.65	3.80	2.00	.63		.20	.12	.55	1.54	*	*	5.98	1.53	.64	*	1.32						.
MARE ISLAND	5.59								.40		.59	.17	.03						.11	.59	2.40	.69	T	.24	.15	.22							.
MOUNT HEBRON RS	3.48								.04	.14	.02		.55	.21	.19	.05			.02	.02	.45	1.05	.16	.34	.09	.10		.04	.01				.
MUIR WOODS	-								.65	.05	.35	.45	.13	.18	.25	.09		.26	.12	-	-	-	-	-	-	-	-						.
NAPA STATE HOSPITAL	7.22								.39		.36	.70	.15	.17	T			.01	.20	1.54	1.46	.66	.01	.35	1.03	.17	.02						.
OAK KNOLL RANGER STA	8.13								.31	.03	.07	.19	1.46	.37		.60	.01	.16	.01	.12	.67	2.03	.01	1.41	.22	.30	*	.16					.
OAKVILLE 1 WNW	11.50								.60		.26	1.01	.55	.13	.12		.01		.16	2.20	2.27	1.27		.93	1.85	.14							.
OCCIDENTAL	23.17								.09	.60	.73	1.53	2.92	.99	.73	.24		.42	.34	1.88	4.30	2.60	.40	1.85	3.35	.17	.03						.
ORICK PRAIRIE CREEK PK	14.82			.20					.67	.26	.42	.96	1.54	1.17			*	.60	*	.08	*	1.12	3.45	.08	*	*	*	3.24	.07				.
ORLEANS	14.63						.06		.82	.61	.37	1.20	2.00	.17	1.05		.30	.08	.14	1.10	.94	2.25	.65	1.37		.75	.77						.
PETALUMA FIRE STA 2	-	-	-	-	-	-	-	-	-	-	-	-	-	-	-	-	-	-	-	-	-	-	-	-	-	-	-	-	-	-	-	-
POINT ARENA	14.19								.44	T	.55	.72	2.14	2.36	.01		.24	.35	.35	2.95		1.60		1.82	.20	.30	.16	T	T				.
POTTER VALLEY PH	14.86								.52	.08	.45	.60	4.42	.65	.75			.22	.56	2.20	.70	1.20		1.25	.72	.42	.12						.
RICHARDSON GROVE ST PK	24.57								.58	.40	.74	1.11	4.05	1.82	1.56	.01	.20	.13	.48	2.15	.95	6.26	.39	1.90	.30	.70	.66	.18					.
SAINT HELENA	13.56								.56		.28	1.01	1.10	.11	.15		.02	.07	.49	1.72	3.01	1.35		1.77	1.70	.22							.
SAN RAFAEL	14.24								.51		.58	.92	.94	.20	.05				.20	3.15	3.86	1.33		.73	1.48		.29						.
SANTA ROSA	11.79								.60		.38	.44	.82	.26	.25			.04	.36	1.90	3.05	1.62		1.23	.78	.04	.02						.
SAWYERS BAR RANGER STA	13.70								.73	.25	.18	.51	2.21	1.10	1.00		.24	.20	.13	.32	.99	2.44	.06	1.85	.20	.49	.42	.38					.
SCOTIA	14.45								.65	.15	.40	1.04	2.47	.48	1.05	T	.11	.05	.12	1.55	.59	3.21	.03	1.29	.15	.33	.45	.33		T			.
SHELTER COVE	15.12						*		.79	.55	.02	.53	2.99	.52	1.51		.37	.25	.22	1.73	*	2.72	*	*	2.02	*	.90						.
SKAGGS SPGS LAS LOMAS	22.06								.72		.89	1.30	2.75	2.15	.84	.18	.25	.53	3.14	2.58	3.05	.10	1.65	1.43	.15	.35							.
SONOMA	8.23								.59		.32	.77	.30	.10	.15			.06	.19	1.70	1.89	.60		.55	.95	.06							.
STANDISH HICKEY ST PK	20.53								.67	.38	.76	.91	2.74	2.13	1.45	.02	.17	.06	.69	1.27	1.02	4.34	.18	2.21	.33	.09	1.00	.11					.
TRINITY DAM VISTA PT	13.83								.63	.02	.43	.68	2.62	1.38	.98	.19	T	.18	.34	.70	1.06	2.40	T	1.44	.40	.33	.04	.01					.
TULELAKE //R	3.60						T		.24	T	T		.63	.65	.15	T			.15	.25	.23	.62	T	.37	.10	.15	T	.06					.
UKIAH	12.85								.63	.08	.26	.76	3.58	.27	.57		.02	.03	.40	2.22	.85	1.13	.01	1.20	.36	.36	.12						.
UKIAH 4 WSW	14.17								.64	.06	.32	.82	1.85	1.86	.66	.04	.01	.07	.44	1.90	.92	1.77	.24	1.13	.69	.32	.34	.09					.
UPPER MATTOLE	24.20						.10		.73	.30	1.00	1.78	2.93	1.13	2.20		.74	.45	.45	2.62	1.35	4.55		2.08	.08	1.15	.42	.14					.
WEAVERVILLE RANGER STA	15.74				.01				.67	.07	.42	.90	2.25	1.59	1.32		.02	.24	.38	.91	*	*	4.08	1.47	.62	*	*	.79					.
WEED FIRE DEPARTMENT	9.29								.10	.03	.10	.60	1.69	.27	1.05	.03	T	.02	.04	.61	1.05	2.79	.03	.52	.18	.16			.02				.
WILLITS 1 NE	15.05								.59	.19	.30	.70	4.36	.52	.86		.17	.08	.41	1.80	.70	1.75		1.74	.20	.51	.17						.
WILLOW CREEK 1 NW	13.42								.75	.28	.37	.49	1.62	*	*	1.59	.11	.09	.33	.87	*	*	3.33	1.91	.18	*	*	1.50					.
YREKA	7.87						.03		.22	.03	.04	.09	1.91	.54	.44	.01	T	.03	.03	.16	.84	2.16	.01	.92	.11	.09	.18	.03	T				.
* * * SACRAMENTO DRAINAGE 02																																
ADIN RANGER STATION	4.55								.20	.10	.03		.92		.05	T	T		.04	.80	*	1.50	T	.45	.46				T				.
ALTURAS RANGER STATION	2.85								.14	.06	.07		.05	.07					.03	.20	.61	.64	.09	.17	.64	T	.03	.05					.
AUBURN	10.01								.07	.23	.22	.51	.07	.18		.02			.02	.24	1.28	3.20	1.10	.12	2.00	.65	.10						.
BERRYESSA LAKE	8.09								.30	.08	.19	.60	.31	.19	.02	.03		.02	.18	.50	2.13	.99	.28	.09	1.88	.19	.11						.
BIG BEND RANGER STA	19.86								.11	.44	.58	.75	.27	.71					T	.75	3.38	3.53	1.56	1.95	5.43		.30	.10					.
BLUE CANYON WB AIRPORT//R	19.38								.69	.15	1.18	1.20	.67						.18	2.19	2.99	2.82		3.39	2.50	1.39	.03						.
BOWMAN DAM	21.31								.53	.23	.80	.92	.33	.65	T				.03	2.25	2.83	3.93		2.20	3.96	2.28	.25	.12					.
BRANNAN ISLAND	4.49								.21	.04	.12	.39		.09					.08	.17	2.22	.37	.08		.55	.17							.
BROOKS FARNHAM RANCH	6.98								.36		.43	.37	.08	.11	T			.02	.17	.86	1.37	.39	T	.07	2.74	.01							.
BRUSH CREEK	-	-	-	-	-	-	-	-	-	-	-	-	-	-	-	-	-	-	-	-	-	-	-	-	-	-	-	-	-	-	-	-
BUCKHORN	24.39								.75	.65	1.05	1.05	4.96		.65	T	.25	T		4.50	3.95	2.10	1.85	1.29	T	1.19D	.15						.
BUCKS CREEK PH	20.97								.35	.39	1.06	1.48	2.63	1.18	.11	.14			.03	3.11	1.82	3.04		1.72	3.02	.79	.10	T					.
BURNEY	10.87								.15	.20	.14	.56	2.20	1.21	.10	.02	T	.08	.11	1.22	1.31	1.43	.38	.26	.91	.53	T	.06	T				.
CAMPTONVILLE RS	17.12								.20	.46	.55	.80	.71	*	.91				T	1.42	*	4.51	1.14	.40	6.02								.
CANBY 11 SW	2.43								.28	T		2.15	T																				.
CANBY RANGER STATION	4.11								.18	.11	.03	.02	.72	.06				.02	.03	.28	.44	1.26	.01	.45	.34	.12		.04					.
CANYON DAM	12.44								.14	.01	.52	.82	2.40	.34	.10				T	2.08	1.04	1.80		1.24	1.09	.65	.16	.05					.
CARIBOU POWER HOUSE	13.15								.15	.18	.52	.71	2.20	.50	.05	.02				2.42	1.32	1.52		1.42	1.66	.48							.
CENTERVILLE PH	15.81								.48	.11	.65	1.37	2.74	.77	.14				.11	3.45	.86	1.60		1.65	1.67	.21							.
CHALLENGE RANGER STA	22.67								.18	.70	1.07	1.72	1.14	1.20	.02	.03			.01	1.66	3.18	3.83	1.22	.46	4.94	1.31							.
CHESTER	9.89								.32	.01	.25	.45	2.06	.24	.18	T			.04	1.95	.65	1.31		1.36	.59	.38	.10	T					.
CHICO EXPERIMENT STA	10.34								.42		.27	.63	1.58	.27	.11	.01		.02	.15	2.72	.80	.51		1.57	1.23	.03	.02						.
CITRUS HEIGHTS	5.46								.25		.30	.23	.05	.04		T	.02	T	.11	.98	1.06	*	*	1.25	.88	.29							.
CLARKSBURG	4.42								.16	*	.16	.16	*	*		.13			.10	.30	*	*	2.86	.04	*	*	.51						.
CLARKS VALLEY MUDD RCH	5.80								.20	.04	.03	.30	.53	.98	.11	.02			.17	1.13	1.20	.15		.24	.70	T							.

See reference notes following Station Index.

DAILY PRECIPITATION

Continued

Day of Month

Station	Elev.	1	2	3	4	5	6	7	8	9	10	11	12	13	14	15	16	17	18	19	20	21	22	23	24	25	26	27	28	29	30	31
[illegible]	[illegible]								.37		.45	.61	1.15	.51	.17				.21	1.45	1.39	.81	.04	.30	1.62	.03						
[illegible]	[illegible]								.45	.35	.98	1.62	3.12	3.10	.10	.12		T	.18	2.00	2.93	2.36	.63	.53	2.10	.30		T				
[illegible]	[illegible]								*	*	1.00		1.40	.80	.25		T		.30	1.07	1.64	.92	.02	1.38	.22	.19						
[illegible]	[illegible]								.47	.02	.65	.85	.15	*	*	.12				1.79	*	*	4.16	1.61	2.97	*	.44	.03				
[illegible]	[illegible]								.61	.05	.34	.37	.28		.65					1.70	1.60	1.85		1.44	3.33	.80						
[illegible]	[illegible]								.28		.25	.31	.34	.15	.04		.01	.01	.42	.81	.89	.12		.72	.78	.07						
[illegible]	[illegible]								.18	.13	.30	.57		.17						.27	2.02	1.31	.81	.20	2.40	.60						
[illegible]	[illegible]								.27	.02	.02	.27	.80	1.17	.17	.02			.17	1.09	1.08	.45		.30	.35							
[illegible]	[illegible]								.25	.28	.39	.63	1.87	1.42	.19			.04	.15	.77	1.79	1.21	.54	.53	.86	.32	T	.03				
[illegible]	[illegible]								.25	.05	.27	.11	.03	.10		.01			.12	.38	2.55	.70	.07	T	.88	.33	.01					
[illegible]	[illegible]	-	-	-	-	-	-	-	-	-	-	-	-	-	-	-	-	-	-	-	-	-	-	-	-	-	-	-	-	-	-	-
[illegible]	21.12								.83	.14	1.12	1.80	.25	.65			.13		T	.80	3.43	3.71	1.24	.36	4.58	1.98	.08					
[illegible]	22.21								.47	.17	1.07	1.86	4.01	1.35	.30	.02			.08	3.83	1.42	3.14		2.20	1.94	.35						
[illegible]	[illegible]								.64	.05	.38	.39	.31		.65					1.82	1.80	1.86		1.85	3.71	.71						
[illegible]	[illegible]								.25	.41	.91	1.38	.78	.75					.01	1.34	*	*	6.49	.40	3.52	1.03						
[illegible]	-	-	-	-	-	-	-	-	-	-	-	-	-	-	-	-	-	-	-	-	-	-	-	-	-	-	-	-	-	-	-	-
[illegible]	22.68								.40	.09	1.25	1.98	3.56	2.08	1.01	.33	T	.53	.45	1.26	2.08	5.30	.01	1.45	.34	.51	.05	T				
[illegible]	[illegible]								.24	.02	.06	.53	.55	.77	.13	.03	T	.01	.24	1.93	1.09	.33	T	.28	.93	.04						
FAIRFIELD FIRE STATION	6.16								.31		.41	.29	.08	.11	.03	.02		.01	.08	.45	2.42	.55	.13	.08	1.02	.15	.02					
FALL RIVER MILL INTAKE	6.37								.19	.3.		.69	1.16	.42	.08			.05	.07	.58	1.20	.87	.07	.33	.69	.28						
[illegible]	6.47								.06	.09	.14	.34		.09					.04	.14	1.40	1.95	.52	.07	1.17	.38	.07					
FORESTHILL RANGER STA	13.3.								.13	.33	.37	.65	.05	.36					T	.33	2.97	1.71	1.30	.17	4.18	.96	T	T				
FRENCH GULCH	11.3.								.49		.23	.46	2.44	1.13	.41	.09		.29	.44	.71	.93	2.62		.91	.46	.28		.03				
GARDEN VALLEY 2 S	8.49								.11	.26	.26	.55	.06	.34					.01	.16	1.64	2.37	.10	.10	2.44	.51	.03	.05				
[illegible] RANGER STA	15.78								.16	.39	.55	1.01	.09	.38						.32	*	*	6.97	.15	4.45		*	1.31				
GIBSON RAN MNTNCE STA	26.01								.53	.05	1.40	2.30	3.80	2.64	2.00	.03	.60	.62	.62	1.60	2.15	4.78	.10	1.83	.55	.41						
GOLD RUN	15.61								.69	.03	.64	.64	.26	.28					.05	1.80	2.38	2.40	.04	1.68	3.76	.90	.05	.01				
GRASS VALLEY NO 2	15.91								.18	.46	.44	.91	.17	.70		.09			.02	.82	2.29	2.11	1.56	.23	4.54	1.35	.02	.02				
GREENVILLE RANGER STA	[illegible]								.16	.13	.44	.69	1.26	.66					T	1.12	1.73	1.31	.85	.56	1.87	.38	.18	.08				
HARRISON GULCH RS	12.55								.51		.33	.72	2.07	1.30	*	.88	.02	.26	.48	.92	*	*	2.98	1.10	.55	*	*	.43				
HARRY ENGLEBRIGHT DAM	9.82								.17	.37	.27	.43	.18	.56		.06			T	.82	1.58	1.17	1.02	.25	2.20	.74						
HAT CREEK PH NO 1	6.56								.16	.06	.04	.13	.83	.95	.10				.13	.68	1.15	.78	.19	.28	.71	.29		.08				
HIDDEN VALLEY RANCH	9.33								.10	.23	.23	.50	.05	.21					.02	.36	1.50	1.10	1.02	.21	3.21	.57	.02					
HOBERGS	22.57								.51		.91	2.02	2.97	1.64	.35			.15	.20	3.40	2.72	4.00	.10	1.00	2.35	.25						
HUNTER DIST GRAVES RCH	7.77								.55	.71		1.21	.50	.23	.22	.04		.13	.37	1.15	.50	.21	.75	.20								
IOWA HILL	13.35								.17	.40	.30	.73	.08	.34					T	.44	2.65	1.52	1.26	.22	3.99	1.17	.05	.03				
JESS VALLEY	2.88						T		.23	.12	T	T	.31	T	T				.05	.05	.28	.82	.20	.52	.30	T						
KELSEYVILLE	10.54								.45	T	.38	.71	1.32	.75	.28	T		.12	.28	1.54	1.13	1.22	.03	.46	1.68	.09	.10					
KILAUEA POWER HOUSE	17.60								.61	.19	.23	.55	2.12	2.90	.23	.14	.03	.20	.14	3.16	2.20	2.27		.85	.95	.67		.16				
LAKEPORT	11.10								.52	.02	.30	.71	2.23	.59	.38		.13	.07	.49	1.61	.76	.86		1.41	.71	.23	.08					
LAKESHORE	26.23								.71	.23	1.91	5.54	2.92	.93	.50	.01	.18	.62	.25	2.75	2.16	4.65	.07	2.26	T	.50	.03	.01				
LAKE SPAULDING	19.31								.57	.21	.93	1.20	.20	.31					.05	2.35	2.87	3.32		1.55	2.99	2.32	.33	.11				
LAKE SPAULDING DAM	-	-	-	-	-	-	-	-	-	-	-	-	-	-	-	-	-	-	-	-	-	-	-	-	-	-	-	-	-	-	-	-
LEESVILLE KEEGAN RANCH	8.84								.43		.34	.78	1.00	.55	.13				.20	1.40	1.23	.63		*	2.15							
LITTLE VALLEY	4.55								.08	.03			.65	.49	.04	T				.18	.43	.50	.76	.38	.72	.14	T	.11				
LOUNSBERY 3 WSW	7.64								.20	.16	.09	.09	1.24	.64	.13		.06	.05	.46	1.31	1.19	.45	.46	.47		.56		.08				
LOWELL	4.88																			T	.78	*	*	1.80	1.75	.35	.20					
MADELINE MNTNC STA	D 1.00							D	.300	.15												.40					D	.15				
MANZANITA LAKE //	14.00								.20	.46	.27	.32	2.07	2.24	.16	.22		.04		1.32	1.38	1.06	1.21	.57	1.33	.33	.54	.28				
MARYSVILLE	6.59								.28	.10	.24	.31	.03	.26	.02	.03	T	T	.11	.89	1.64	.40	.15	.88	1.14	.11		T				
MC [illegible]	18.73								.27	.08	1.01	1.29	3.34	1.98	.68	.11	T	.34	.42	1.24	1.77	4.26	*	1.06	.38	.48	.02					
MIDDLETOWN	18.35								.60	.05	.88	1.36	1.99	*	*	1.60		.25	.20	2.10	*	*	5.21	.64	3.25		.22					
MINERAL	21.44								.20	.18	.46	1.18	4.10	3.29	.09	.16	T	.05	.14	2.70	2.63	2.83	.73	.71	1.10	.33	.35	.21				
MONTICELLO DAM	7.36								.32	.01	.25	.73	.15	.19		.04		.01	.15	.53	2.36	1.06	.15	.02	1.25	.14						
MOUNT CONAMER	10.75								.09	.25	.15	.77	.08	.45					T	.31	1.94	.70	1.62	.04	2.72	.98	.60	.05				
MOUNT SHASTA WB CITY //R	13.09								.31	.10	.83	2.48	1.13	.29	.65		.09	.15	.31	1.44	2.20	1.96	.36	.47	.05	.25	.02					
NEVADA CITY	15.58								.14	.53	.73	1.17	.30	.62		.05			.01	.86	2.30	2.16	1.59	.25	3.83	.94	.11	.02				
NICOLAUS 2	[illegible]								.12	.15	.13	.26	.01	.06	T	.05			.11	.33	1.34	.68	.19	.03	.95	.30						
ONO	12.57								.65	.05	.16	.31	2.27	1.07	.42	.59	.03	.18	.51	1.14	1.50	1.63	.05	1.13	.63	.25						
ORLAND	6.97								.22	.07	.11	.38	.66	1.17	.13	T	T	T	.16	1.50	1.20	.14	.01	.30	.90	.02						
OROVILLE	9.39								.39	.13	.34	.40	.27	.67	.03	.04			.02	1.63	1.16	.81	.04	.97	2.40	.09						
OROVILLE BRIDGE	10.19								.19	.35	.37	.40	.18	.74		.08			.02	1.13	1.70	.83	.15	.73	2.58	.78	T					
PACIFIC HOUSE	10.30								.12	.44	T	.56	.06	.21					T	.19	2.11	.72	1.65	.03	2.67	.60	.89	.05				
PARADISE	20.93								.23	.39	.81	1.33	2.52	2.88	.25	.17			.05	2.41	3.14	1.76	.60	.64	3.35	.40						
PASKENTA RANGER STA	7.27								.36		.06	.28	1.42	1.03	.12	.16		T	.21	1.12	1.04	.46		.60	.37	.04						
PAYNES CREEK	11.07								.35	.50	.05	.40	1.15	1.90	.20	.10		.20	.30	1.40	.90	.60	.82	.60	1.05	.40	.15					
PIT RIVER POWER HOUSE	25.58								.59	.35	1.83	2.62	5.05	1.25	.56	T	.18	.29	.31	3.60	3.24	3.07	T	1.57	.35	.61		.11				
PLEASANTVILLE	9.67								.13	.12	.22	.59	.03	.41					.02	.20	2.02	1.12	1.13	.10	2.39		1.15	.04				
PLEASANTVILLE IFG	9.77								.28	.02	.23	.70	.01			.40			.01	1.20	*	*	3.40	.51	2.06		.92	.03				
PLATINA	8.62								.55		.21	.57		.22	2.10			.20	.27	.36	1.40	.84	.32		1.32	.26						
PORTOLA	5.51									.17		.12	T	T						.56	.60	1.30	T	.60	1.50	.46	.15	.05				
QUINCY	13.68								T	.20	.52	.74	1.83	.77					T	1.29	1.77	1.49	.92	.49	2.85	.63	.18	T				
RED BLUFF WB AIRPORT R	6.62								.39	.01	.02	.61	1.69	.11	.14		T	.06	.34	1.40	.74	.29	T	.69	.02	.07	.02					
REDDING FIRE STA NO 2	15.09								.59	.02	.30	.47	2.82	.74	.82	.01	.05	.20	.43	2.63	3.25	.92		1.36	.13	.35						
REPRESA	4.56										.36	.26	.10						.09	.69	.95	.56	.02	.70	.35	.25	.23					
RIO VISTA	5.34								.18	.03	.20	.43	.01	.09	.01			.05	.12	2.82	.24	.31	T	.41	.43	.01						
ROCKLIN	5.36								.15	.08	.15	.26		.10					.02	.20	1.80	.50	.30	.25	1.05	.50						
ROUND MOUNTAIN 1 NNE	27.19								.55	.54	.51	2.00	3.15	3.05	.37	.25			.41	3.46	2.20	*	*	*	*	*	*	10.70				
SACRAMENTO WB AIRPORT R	4.41								.17		.19	.08	.08		.02				.21	.96	1.15	.61		.15	.66	.13						
SACRAMENTO WB CITY R	5.36								.18		.25	.11	.10						.22	.92	1.18	.69		.29	1.23	.19						
SHASTA DAM	22.31								.69	.03	1.00	2.28	3.90	1.95	.75	.44	.02	.29	.46	2.00	2.12	3.85	.01	1.38	.59	.55						
SHINGLE SPRINGS	10.06								.09	.08	.14	.58	.02	.25					.02	.22	2.58	.98	1.47	.09	2.80	.65	.09					
SHINGLETOWN 2 E	14.81								.36	.62	.23	.40	1.60	3.25	.26	.10		.20	.14	1.73	1.53	1.15	.68	.70	1.48	.38	T					
SIERRA CITY	16.33								.15	.33	.80	1.20	.39	.90					T	.82	2.95	3.20	1.56	.51	5.06	2.22	.15	.09				
SIERRAVILLE RANGER STA//	7.54								T	.03	.06	.02		.02						.08	1.30	1.36	1.17	.06	2.86	.46	.07	.05				
[illegible] R	15.8								.23	.35	.52	.90	.23	.44	.03				.02	.27	2.20	2.53	1.49	.38	3.27	1.40	.70	.12				
STONYFORD COOLEY RANCH	14.9									.44	.04	.69	1.77	2.02	1.93	.43	.07		.16	.42	2.70	2.08	2.33	.45	.88	2.78						
STONYFORD RANGER STA	[illegible]								.22		.05	.58	.72	.89	.14	.01		.01	.21	1.86	1.35	.41		.36	1.07							
STONY GORGE RESERVOIR	6.40								.29		.04	.51	1.37	.18	.16	.02		.03	.34	1.68	.68	.13		.64	.31	.02						
STRAWBERRY VALLEY	25.75								.52	.21	1.85	1.86	1.71	.84					.03	4.05	3.85	3.59		2.11	3.94	1.12	.05	.02				
TWIN LAKES	[illegible]								.38	.05	.25	.10		.08						1.30	1.70	2.48	.20	1.42	1.30	1.40	.11	.18	.10	.08		
UPPER LAKE 7 W	13.41								.51	.05	.25	1.73	2.27	.31	.50		.10	.18	.61	2.02	1.09	1.38	.01	1.51	.23	.48	.18	T				
VACAVILLE	8.34								.36		.31	.32	.15	.11	T				.19	1.87	2.50	.59		.50	1.29	.17						
VINTON	4.18								T	.03	.03	T	T	T						.44	.40	1.02	T	.44	1.15	.32	.10	.19				
[illegible]	26.27								.61	.05	1.16	2.10	4.60	3.21	1.22	.15	T	.10	1.00	2.25	1.50	5.62	T	1.68	.82	.09		.11				
VOLTA POWER HOUSE	12.04								.81	.17	.07	.37	3.16	.70	.37	.03	.08	.08	.12	2.30	.57	1.00		1.31	.54	.34		.02				
WHISKEYTOWN PH	22.68								.63	T	1.17	2.88	4.02	1.40	.78	.37	.02	.28	.57	1.88	2.01	4.30	.01	1.49	.40	.47						
WILLIAMS	[illegible]								.26		.31	.24	.19		.05				.16	.95	1.11	.23		.17	1.54							
WILLOWS	[illegible]								.02	.14	.07	.38	.23	.38	.07				.15	1.60	1.15	.18		.13	1.05	T						
WILLOWS USBR	5.88								.27	.04	.06	.43	.46	*	.27		.01	.01	.16	2.02	*	.98		.58	*	.59						
WINTERS	6.92								.38		.30	.34	.11	.06		.07			.02	.74	2.44	.91	.08	.02	1.23	.10						
[illegible]	6.06								.25	.07	.39	.16	.03	.12		.07			.04	.11	.42	2.40	.53	.01	.04	1.17	.25	T				
* * * NORTHEAST INTERIOR BASINS																																
[illegible]	6.25								.03	.10	.08	.10								T	1.00	.45	1.40		2.35	.45	.21	.08				
[illegible]	1.22						T	T	T	.03	T	T									.29	.05	.43			.18	.03	.13	.08			
[illegible]	1.40																			.30	.16	.48	.03			.32		.11				
[illegible]	3.81								.18	.11	.13	.06	.19	.14		T	T			.15	.91	.64	.41	.27	.45	.07		.10				
DONNER MEMORIAL ST PK	5.72								.10	.10	.35	.40	.15	.20							.30	1.44	1.05	.11	.70	.39	.36	.07				
DOYLE	3.52								T											.05	.29	.52	.82	T	1.50	.34		T				
DOYLE 5 SSE	5.59								T	.02	.01	T	.02						T	.57	.62	1.75	.04	.84	1.22	.38	.03	.09				
[illegible]	4.44									.24	.04	.08	.18	.06							.80	.98	.50	.10		.50	.68	.10	.10	.08		

See reference notes following Station Index

DAILY PRECIPITATION

Continued

CALIFORNIA
DECEMBER 1969

Station	Total	1	2	3	4	5	6	7	8	9	10	11	12	13	14	15	16	17	18	19	20	21	22	23	24	25	26	27	28	29	30	31
		Day of Month																														
FLEMING FISH AND GAME	2.88								.01					T						.39	.24	.57	.01	.44	1.05	.15	.02	T				
FORT BIDWELL	3.72								.25	.05	.17	.05	.35	.09	T				.02	.40	.48	.87	.01	.40	.30	.18		.10				
GEM LAKE	V 1.86	*	*	*	*	*	*	*	*	*	*	*	*	*	*	*	*	*	*	*	*	*	*	*	*	*	*	*	*	*	*	1.86
MEYERS INSPECTION STA	-	-	-	-	-	-	-	-	-	-	-	-	-	-	-	-	-	-	-	-	-	-	-	-	-	-	-	-	-	-	-	-
MOND LAKE	1.65																			.51	.23	.46				.45		T				
SAGEHEN CREEK	10.38								.09	T	.26	.37	.01	.21					T	1.04	1.61	2.52	.01	.95	2.15	.97	.11	.08				
SECRET VALLEY	2.61			.01															.17		.25	.67	.46		.94	.11						
SQUAW VALLEY	13.75								.06	.34	.36	.46	T	.28					.06	.28	2.68	2.13	1.90	.15	3.44	1.08	.44	.09	T			
STANDISH 1 E	3.14										T	T	T	.02						.20	.42	.38	.39	.12	1.32	.15	.12	.02				
SUSANVILLE AIRPORT	4.21										.12	.03	.02	.04					.25	.47	.23	1.01		.77	1.17	.10						
TAHOE CITY	9.26								.19	.24	.33		.12					.03	.04	1.53	1.16	1.67	.10	2.60	.84	.38	.03					
TERMO	2.71								.06	T	T		.12		T				.02	.26	.19	.78		.30	.67	.26		.05				
TRUCKEE RANGER STATION	7.93								.05	.13	.16	.19		.19					T	.10	1.29	1.16	1.30	.10	2.25	.71	.24	.06	T			
WENDEL 10 SE	2.78																			.17	.27	.64		1.00	.40	.30						
WOODFORDS	6.14								.05		T			T						.61	1.04	1.86	T	.59	.82	1.01		.16				
* * *																																
CENTRAL COAST DRAINAGE 04																																
ALAMO 1 N	7.57								.31	.08	.19	.21	.08	.03					.07	.14	3.30	1.60	.13		.90	.53	T					
ARROYO GRANDE	1.24									.13						.04				.03			.58				.46					
BEN LOMOND NO 3	8.92								.45	.04	.73	.27	1.68	.06							2.07	.85		.12	2.65							
BERKELEY	8.47								.44		.48	.30	.22						.20	1.40	3.06	.60		.51	1.05	.21						
BIG SUR STATE PARK	11.46								.02	.19	T	.56	.22	.03						.75	4.33	1.48	.75		.20	2.87	.06					
BLACK MOUNTAIN 2 SW	7.43								.32	.02	.18	.20	.52	.11		.02			.05	.77	1.55	1.50			1.01	*	1.18					
BRADLEY	.59									.13	.03									.25		.02				.08	.08					
BURLINGAME	4.48										.13		.17						.07	.80	.83	1.18			.90	.40						
BURTON RANCH	8.81								.36	.02	.29	.14	.18	.12					T	.34	3.59	1.38	.42		1.35	.61	.01					
CALAVERAS RESERVOIR	3.37								.36	.03	.04	.11		.01					.03	.04	.43	.34	.91		.31	.70	.06					
CARMEL VALLEY	2.82							T	.22	.07	T									.39	.20	.88	.01		T		1.04	.01				
CHITTENDEN PASS	5.23								.27	.13		.24								.18	.57	.25	1.40		.24	1.95						
CONCORD 3 E	4.96								.25	.02	.25	.09	.02	.03	T				.07	.13	2.55	.57	.23		.34	.39	.02					
CROCKETT	5.52								.40		.23	.12	.10	.12					.08	.34	2.72	.47	.30		.34	.30						
DAVENPORT	5.07								.39	.10	.63	.12	.52	.12			T		T	.48	.89		.78		.36		.63	.05				
FORT ORD	2.49								.20	T	.02	T	.02	T					.01	.82	.02	.57			.06	.76	.01					
GERBER RANCH	3.03									.30		.17	.02	.03						.05	.38	.51	.72		.16	T	.49					
GILROY	4.57								.28	.02	.03	.16		.04						.18	.95	.23	1.15		.47	1.03	.03					
GILROY 14 ENE	3.30							T	.15	.10	.03	.10	T				T			.06	.74	*	1.24		.22	*	.86					
HALF MOON BAY	4.55								.40	.17	.15	T	.15	.10					.05	.25	1.12	1.10		.12	.64	.25	.05					
HERNANDEZ 2 NW	1.24								.18											.19	.06	.36			T	.45						
HOLLISTER 1 SW	2.27								.25		.02									.29	.23	.62			.03	.83						
KING CITY	.46								.05											.14	.02	.04				.20	.01					
LAFAYETTE 2 NNE	9.42								.40		.34	.20	.22	.13					.06	.37	4.02	1.16	.34	.01	1.61	.56	T					
LA HONDA	6.31				.02				.30	T	.30	.08	.51				.06			1.30	.53	1.42		.06	1.05	.68						
LIVERMORE COUNTY F D	2.34								.30		.05		T						.04	.16	.59	.73	T		.16	.31						
LOCKWOOD 2 N	.91									.12											.54		.10				.15					
LOS GATOS	3.41								.17	.01	.18	.13	.05						.06	.92	.36	.85		T	.30	.34	.04					
LOS GATOS 4 SW	13.17								.30		.30	1.05	1.10	.10						1.70	3.90	2.00	.30		1.10	1.25	.05	.02				
MARTINEZ 3 SSE	6.85								.36	.01	.15	.16	.10	.02	T	T	T	T	.11	1.00	2.50	1.00	T	.10	.91	.43	T					
MARTINEZ FIRE STATION	6.24									.05	.16	.32	.05	.12					.06	.28	3.00	.73	.37		.60	.50						
MONTEREY	3.08								.31	.11	.01	T	.03	T					.02	.52	.02	1.06		T	.11	.88	.01	T				
MONTEREY NALF	2.44								.29	.05	.05		.03	T					.01	.41	T	.69		T	.01	.78	.12					
MORGAN HILL 2 E	3.00								.18	.10	.08	.13	.05	.02				.05	T	.12	1.17	.58			.14	.37	.01					
MORRO BAY FIRE DEPT	1.36								.15			T							.10	.49	.05	.12		.02	.31	.12						
MORRO BAY 3 N	1.38								.11										.05	.70	.12	.20			.20							
MOUNT DIABLO N GATE	7.37								.24	.08	.11	.25	.21	.06					.07	.15	3.15	1.25	.30	.84		.66						
MOUNT HAMILTON	-								.30	.04	.20	.06	.12	.02						.15	.17	1.08	-	-	-	-	-					
NACIMIENTO DAM	.70									.12				.02	.01					.01	.21	.02	.11	.02		.10	.08					
NEWARK	1.23								.20		.01	.10							.01	.07	.24	.09	.19		.07		.25					
OAKLAND WB AIRPORT R	4.33								.49		.16	.04	.11						.07	.51	1.14	.66		.03	.82	.30						
PAICINES OHRWALL RANCH	2.36									.25											1.09		.43			.79						
PALO ALTO CITY HALL	2.20								.32	.04	.10	.08							.04	.06	.37	.34	.20		.22	.31	.12					
PALOMA	2.65								.14	T									T	.50	.26	.60	.22			.67	.26					
PARKFIELD	1.31										.17									.04	.50	.15				.25	.08	.12				
PASO ROBLES	.68								.13	.01				T	T					.19	.06	.13	.02			.14	T					
PASO ROBLES FAA AP	.45								.14											.12	.01	.03				.15						
PINNACLES NAT MONUMENT	.91								.16		.02									.05	.12	.17				.39						
PISMO BEACH	1.70								.15											.47	.28	.15	.01			.64						
POINT PIEDRAS BLANCAS	5.72								.24										.01	2.31	1.70	.21			.80	.45						
PORT CHICAGO NAVAL DEP	4.73								.25		.17	.08		.20	T				.09	.52	2.06	.66		T	.48	.22						
PRIEST VALLEY	1.80								.17											.43	.24	.26			.05	.65						
REDWOOD CITY	4.11								.39	.06	.16	.02	.13	.01					.10	.97	.33	1.02	.01	.04	.46	.30	.11					
RICHMOND	7.63								.43	.01	.28	.22	.41	.18				T	.07	.61	3.90	.27	.16	.01	.91	.16	.01					
SAINT MARYS COLLEGE	10.49								.41		.27	.18	.40						.22	1.57	2.72	1.92		.36	1.93	.51						
SALINAS 2 E	3.98								.20		.01		T		T					1.59	.39	.59	.01		.03	1.15	.01					
SALINAS FAA AP	2.74								.19		T		T						T	.91	T	.56			.03	1.05	T					
SALINAS DAM	.65									.04	T									.01	.18	.05	.07		T	.14	.16					
SAN ANTONIO MISSION	2.07								.08											.97	.42	.24			.09	.27						
SAN ARDO	.40																									.40						
SAN CLEMENTE DAM	3.11								T	.24	T									.08	.79	.11	.71		T	1.02	.16					
S F RICHMOND SUNSET R	5.96								.53	.06	.48	.15	.05		.02				.24	.77	2.30	.67		.15	.40	.14						
SAN FRANCISCO WB AP R	4.59			T			T		.50	.09	.25	.12	.07				T	T	.16	.76	.78	1.08		.07	.51	.20	T					
S F FEDERAL BUILDING R	6.15								.56	.01	.70	.10	.08	.01					.23	.54	2.49	.66		.10	.46	.21						
SAN GREGORIO 2 SE	6.12				.01		.02		.28	.05	.53	.11	.25				T		.18	1.30	.55	1.19		.01	1.05	.52	.05	.02				
SAN JOSE R	1.57				.01				.27	T	.08	.01							.03	.27	.07	.51			.01	.31	T					
SAN LUIS OBISPO POLY	1.73									.09										.09	.49	.03	.19		.02	.26	.56					
SAN MATEO	3.01								.40	.07	.13	.01	.12	.05				T	.07	.50	.25	.61	.02	.02	.50	.25	.01					
SANTA CLARA UNIVERSITY	1.40								.23	T	.05								.01	.36	.03	.51				.21						
SANTA CRUZ	6.75								.50	.03	.95	.20	1.05	.02					.05	.94	.98	.45	.05	.01	1.02	.50						
SANTA MARGARITA 2 SW	3.51								.09	.01										.90	.27	.83	.01		.02	1.38						
SANTA MARGARITA BOOST	3.15									.07	.03									.17	.90	.14	.65		.01	.85	.33					
SEARSVILLE LAKE	7.79								.33	.05	.50	.08	.48	.08					.07	.19	1.78	1.40	.36		1.51	.65	.20	.11				
SOLEDAD	.68								.05	.22				.02						T	.08	T	.11			.20						
SPRECKELS HWY BRIDGE	2.63								.15	.05		.04		.03						.16	.62	.02	.63	.01		.85	.07					
UPR SAN LEANDRO FILTER	5.70								.17	.33	.08	.12	.12	.18					.02	.05	2.02	.27	.54		1.07	.71	.02					
WALMAR SCHOOL	7.38								.36		.04	.46	.05						.32	1.08	2.57	1.18		.17	1.15							
WALNUT CREEK 2 ESE	6.50								.33		.19	.13	.06						.14	.88	2.47	1.20		.09	.70	.31						
WALNUT CREEK 4 E	5.34								.26		.14	.07	.03	.02					.05	.22	2.70	.90	.16		.37	.42						
WATSONVILLE WATERWORKS	5.83								.27	.15	.16	.31	.05	T					T	.27	.80	.56	.78		.56	1.92						
WRIGHTS	13.43								.37	.02	.47	.51	1.12	.04					.20	3.37	2.89	1.51		.08	1.87	.92	.06					
* * *																																
SAN JOAQUIN DRAINAGE 05																																
ANGIOLA	.47								.05												.28		.04			.06	.04					
ANTIOCH FIBREBOARD ML	2.89								.20	.02	.11	.05		.05	.01		.01		.05	.18	1.63	.33	.05		.05		.15					
ANTIOCH PUMPING PL 3	2.85								.18	.01	.02	.06	.01	.05	.02	T	.01	.01	.05	.09	1.79	.17	.18		.04	.16						
ASH MOUNTAIN	2.78									.03											.76	.01	.84			.26	.75	.13				
AUBERRY 1 NNE	-	-	-	-	-	-	-	-	-	-	-	-	-	-	-	-	-	-	-	-	-	-	-	-	-	-	-	-	-	-	-	-
BAKERSFIELD WB AIRPORT R	.16								T											.04		.02				.06		.04				
BALCH POWER HOUSE	2.98								T	.08										.29	.48	.40	.49			1.18		.06				
BLACKWELLS CORNER 2WNW	.16								.13													T				.03						
BUTTONWILLOW	.26									.04											.07		.02				.04	.09				
CALAVERAS BIG TREES	11.75								T	.42	.19	.33	T	T					T	.32	2.97	.55	2.80	T	1.93	1.70	.53	.01				

See reference notes following Station Index.

DAILY PRECIPITATION

Continued

Day of Month

Station	Total	1	2	3	4	5	6	7	8	9	10	11	12	13	14	15	16	17	18	19	20	21	22	23	24	25	26	27	28	29	30	31
CAMP PARDEE	4.3[illegible]								T	.1[illegible]	.08	.18	.01	.02						.05	1.59	.04	1.00	.01	.53	.62						
CATHEYS [illegible]	2.8[illegible]								.05	.12										.06	.87		.87		.20	.49	.16					
CHERRY VALLEY DAM	9.03								T	.55	.14	.06								.07	2.91	.29	1.93		.82		2.26	T				
COALINGA	[illegible]								.08	T												.05	T			.03						
COALINGA [illegible]	.85								.[illegible]0	.03										.20	.08	.10				.34						
CORCORAN IRRIG DIST	.34									.03										.20	.02		.05			.04						
DELANO	.37									.03											.13		.04				.14	.03				
DEL PUERTO ROAD CAMP	-	-	-	-	-	-	-	-	-	-	-	-	-	-	-	-	-	-	-	-	-	-	-	-	-	-	-	-	-	-	-	-
DENAIR 3 NNE	1.60								.18		.05	T	T					T	T	.24	.32	.55	T			.26						
DUDLEYS	5.93								.42	.02	.06									1.52	.71	1.21		.75	1.24							
ELECTRA POWER HOUSE	6.64								.28		.20	.19	.18	.03						.84	1.50	1.13	.02	.05	1.37	.81		.04				
ELLIOTT	4.64									.33	.10	.25		.05					.08	.11	2.09	.30	.76		.30	.27						
EXCHEQUER RESERVOIR	2.72									.18	.02									.01	.60	.12	.63		.39	.56	.21					
FIDDLETOWN LYNCH RANCH	8.51									.22	.13	.41	T	.29						.08	2.30	.58	1.44	T	2.28	.68	.10					
FIVE POINTS 5 SSW	.23								.09												.06		.08									
FRESNO WB AIRPORT R	[illegible]								.06										T	.45		.24	T		T	.39						
FRIANT GOVERNMENT CAMP	2.01								.04												.78	T	.44	T	.04	.22	.49					
GLENNVILLE	1.79									.15											.42		.73				.45	.04				
GRANT GROVE	4.34									.10										T	1.02		1.37		.05	.54	1.08	.18				
GROVELAND RANGER STA	5.10									.30	.12									.12	*	*	3.02		.44		1.10					
HANFORD	.70																				.35		.10			.25						
HETCH HETCHY	4.76								.08	.33	T	.02								T	1.36	.07	1.16		.30	.91	.52	.01				
HUNTERS DAM	10.47								.36	.25	.32	.08		.01						1.48	1.97	2.00	.03	T	2.37	1.55	.05	T				
IDRIA	.67								T	.13	T									T	.09	T	.14		T	T	.31					
IONE	4.51								.10	.10	.03	.32	T	.10					.01	.10	*	*	2.94		.54	*	.24		.03			
JOHNSONDALE	2.51								.16												1.22		.51			.62						
KERLINGER	.57								.15	T		.03							T	T	.24	*	.15		T							
KERN RIVER PH NO 1	.54							.02												.01	.02	T	.08			.18		.23				
KERN RIVER PH NO 3	.41								.06											.12	.11	.02	.02			.08						
KETTLEMAN CITY	.28									.04	.01										.07		.05				.02	.09				
KETTLEMAN STATION	.34								.05	.01										.05		.01	.12			.05		.05				
KNIGHTS FERRY 2 SE	2.95								T	.18	.04	.05							T	.05	.89		.82		.21	.56	.15	T				
LEBEC	.81	.02								.03											T		.10			.28	.23	.15				
LE GRAND	1.22								.12											.29	.30	.51										
LEHMAN RANCH	7.09								.18	.10	.12	.40	.06	.18					.03	.19	2.00	.80	.91	.06	1.72	.30	.03	.01				
LEMON COVE	1.58								.04												.53		.43				.58					
LINDSAY	.84								.03											.16	.25	.08	.13			.19						
LITTLE PANOCHE DET DAM	.36								.13	.01										.06	.06		.03	T		.07		T				
LODGEPOLE	4.20									.06											1.16		1.61	T	.04	.25	.99	.09				
LODI	3.98								.19		.22	.10		.05					.04	.65	1.47	.71		.02	.26	.27						
LOS BANOS	.72								.05	.04	.02				.01		.01	.02		T	.28		.10	T		.19						
LOS BANOS ARBURUA RCH	.61								.18											.10	.06	.07				.20						
LOS BANOS DET RESV	.48								.07	.02								T		.05	.12		.04	T		.18		T				
MADERA	1.45									.07										T	.41		.50		.11	.30	.06					
MANTECA	1.48								.14	.08	.05	.08							.03	.08	.46	.03	.33		.02	.18						
MARICOPA	.31								.11											.03						.11		.06				
MARIPOSA	4.17									.30										.06	1.62	.91			.18	.78	.32					
MATHER	4.14									.31	.05									.15	.97	.16	1.17	*	*	*	*	1.33				
MEADOW LAKE	4.16																				.59		1.32		T	.80	1.45					
MENDOTA DAM	.83								.15		T									.03	.16		.32			.17						
MERCED FIRE STATION 2	.96								.08		T									.18	.05	.35	.02		.05	.23						
MODESTO	1.56								.21		.05								.02	.15	.36	.48		.02	.03	.24						
NEWMAN 2 NW	1.16								.25		.03									.22	.26	.25			T	.15						
NORTH FORK RANGER STA	4.63								.04		.14										.24	.55	1.55		.03	*	2.08					
ORANGE COVE	1.44									.04										.01	.43	.41				.28	.27					
PACHECO PASS	1.70																			.36	.16	.55			.23	.40						
PANOCHE	.54								.21											.06	.02	.10				.12	.03					
PATTIWAY	1.15									.15											.01		.24				.62	.13				
PINE FLAT DAM	1.87									.02											.56	T	.39			.26	.64					
PORTERVILLE	.86									.03										T	.43		.18			.04	.13	.04	.01			
POSEY 3 E	3.09																			.90			.80				1.25	.14				
SALT SPRINGS PWR HOUSE	9.58								.35	.21	.20	.15		.10						.98	1.70	1.69	.13	.11	2.25	1.43	.28	T				
SAN ANDREAS 2 S	6.57									.22	.07	.08	T							.02	1.23	2.15	.37		*	*	2.41			.02		
SAN LUIS DAM	.78								.07	.01	.01							.02		.02	.20	.01	.16	T		.28						
SONORA RS	6.12									.27	.08	.04								.07	1.75	.20	1.51		1.10	.93	.15	.02				
SO ENTRANCE YOSEMITE	5.62									.32		T								.03	1.13	.10	1.99		.06	.79	1.20					
SPRINGVILLE 7 ENE	3.50									.19											1.19		.86			.10	1.11	.05				
STANISLAUS POWER HOUSE	7.48								.08	.15	.11	.01								.25	1.66	.20	1.23	.01	1.31	2.45	.02					
STOCKTON WBAP	2.43								.25		.10	.02	T			T	T	T	.07	.47	.61	.55		.02	.08	.26						
STOCKTON FIRE STA NO 4	2.99								.18		.06	.06	T			.02		.02	.05	.21	1.27	.18	.40	.18		.36						
SUTTER HILL RANGER STA	6.84								.05	.14	.13	.35	.02	.11					.12	2.40	.24	1.22	T		1.47	.59						
TEHACHAPI	.50																					.12	.10			.17		.11				
TEJON RANCHO	1.25							T															.53			.47		.25				
THREE RVRS EDISON PH 2	2.30								.05	.07										.07	.63	.01	.59			.83	.02	.03				
TIGER CREEK PH	10.86								.32	.10	.22	.34	T	.10						1.51	2.21	1.57	.09	.12	2.70	1.48	.05	.05				
TRACY CARBONA	.82								.10	.12		.03							.01	.02			.43		.02		.09					
TRACY PUMPING PLANT	1.97								.25		.07								.05	.35	.61	.37	T		.09	.18	T					
TULEFIELD	-	-	-	-	-	-	-	-	-	-	-	-	-	-	-	-	-	-	-	-	-	-	-	-	-	-	-	-	-	-	-	-
TURLOCK	1.22								.14	.04										.05	.39		.44		T	.16	T					
VISALIA	.77																			T	.38	T	.13			.08	.18					
WALLACE [illegible] SE	5.04								.09	.20	.97	.18							.02	.12	1.80	.42	.47		.25	.52						
WASCO	.24									.04											.07	.05					.04	.04				
WESTHAVEN	.32									.04													.20			.08						
WEST POINT	7.78								.05	.32	.08	.28	.02	.07					.01	.14	2.44	.17	1.31	T	1.69	1.08	.10	.02				
WOFFORD HEIGHTS	.46								.03	T										.10	.13		.08			.12						
YOSEMITE PARK HEADQTRS	5.92									.49	T									T	1.61	.48	1.49		.10	.65	1.10					
• • • SOUTH COAST DRAINAGE 06																																
ACTON-HUBBARD RDFC261D	.09																						.02	.04		.03						
ALISO CN OAT MT FC 446	-	-	-	-	-	-	-	-	-	-	-	-	-	-	-	-	-	-	-	-	-	-	-	-	-	-	-	-	-	-	-	-
ALPINE	.36									.32												.01					.01	.02				
ALTADENA	.10	.01								.08																	.01					
ANZA	.00																															
ARROYO SECO RS FC 5080	-	-	-	-	-	-	-	-	-	-	-	-	-	-	-	-	-	-	-	-	-	-	-	-	-	-	-	-	-	-	-	-
AVALON PLEASURE PIER	.00																															
AZUSA CITY PARK FC1438	-	-	-	-	-	-	-	-	-	-	-	-	-	-	-	-	-	-	-	-	-	-	-	-	-	-	-	-	-	-	-	-
BARRETT DAM	.35									.30	.01																		.04			
BEAUMONT	.15									.15																						
BEAUMONT PUMPING PLANT	.07									.07																						
BEL AIR FC 10 B	.00																															
BIG BEAR LAKE	.24	.12																										.12				
BIG BEAR LAKE DAM //	-	-	-	-	-	-	-	-	-	-	-	-	-	-	-	-	-	-	-	-	-	-	-	-	-	-	-	-	-	-	-	-
BIG DALTON DAM FC223BE	.24								.08	.14													.02									
BIG TUJUNGA DAM FC460E	.03	.0[illegible]								.02																						
BONITA	.71									.71																						
BOUQUET CANYON	.09																					.08					.01					
BREA CITY	.08			T						.02													.06									
BURBANK FD FC226 B	T	T							T													T										
BURBANK VALLEY PMP PLT	T	T							T														T									
CACHUMA DAM	.32									.14	T										.09	T	.04			.01	.04					
CAMP HI HILL OPIDS 57E	.05	.02							T	.03										T												
CAMPO	.26		T	T						.20	.01												.02				.01	.02				

See reference notes following Station Index.

DAILY PRECIPITATION

Continued

CALIFORNIA
DECEMBER 1969

Station	Total	1	2	3	4	5	6	7	8	9	10	11	12	13	14	15	16	17	18	19	20	21	22	23	24	25	26	27	28	29	30	31
		Day of Month																														
CANOGA PARK PIERCE COL	.02								.01														.01									
CHATSWORTH FC 24 D	.06	.01								.02												.03										
CHULA VISTA	.36				T					.27	T												.02						.07			
CLAREMONT POMONA COL	.33									.21													.04				.08					
COLBYS FC 53 D	.04	T								.04																						
CORONA	.02									.02																						
COVINA TEMPLE FC 193 B	.27	T							.03	.10													.14									
CRYSTAL LAKE FC 283C	.03	.02	.01																	T	T							T				
CULVER CITY	.00																															
CUYAMA	.35									.24												.02	.01				T	.08				
CUYAMACA	.61			T					T	.60													.01						T			
DESCANSO RANGER STA	.42									.42																						
DOWNEY FD FC107C	.04								.03	.01																						
DRY CANYON RESERVOIR	.09																				T	T	.08					.01				
EL CAPITAN DAM	.41									.41																	T					
ELIZABETH LAKE FC128B	T								T																							
ELSINORE	.04	T							T	.03													.01									
ESCONDIDO	.31									.27													.03				.01					
FILLMORE 1 WNW	.11									.04											.01		.06									
FONTANA 5 N	.31									.13													.17				.01					
FONTANA KAISER	.20								.05	.07												T	.04				.04					
FULLERTON HILLCREST RV	.19									.09													.10									
GIBRALTAR DAM NO 2	.31									.25											.04		.02									
GILLESPIE FIELD	.33			T						.28													.03				.02	T				
GLENDALE STAPEN FC295G	.02	T							.01	.01																						
GLENDORA WEST FC 185	.41	T							.01	.22													.05				.13					
HAINES CYN LOWER FC364	.02									.02																						
HAINES CYN UPPER FC367	.03									.03																						
HEMET	.05									.05																						
HENSHAW DAM	.35									.35																						
HOEGEES FC 60 A	.13									.12												.01										
IDYLLWILD FIRE DEPT	.43	T		T					T	.43																		T				
JULIAN WYNOLA	.45									.45													T									
JUNCAL DAM	.18	T							.18	T											T							T				
LA CRESCENTA FC 251 B	.05	.03								.02																						
LAGUNA BEACH	.10								T	.03	T												.07				T					
LAKESIDE 2 E	.40									.36													.01				.02		.01			
LA MESA	.40									.33	.01												.03				.02	.01				
LA VERNE HTS FC 560 B	-	-	-	-	-	-	-	-	-	-	-	-	-	-	-	-	-	-	-	-	-	-	-	-	-	-	-	-	-	-	-	-
LECHUZA PT STA FC 352B	.09								.08	.01																						
LOMPOC	.59								.21											.04	.04	.05				.21		.04				
LONG BEACH	-	-	-	-	-	-	-	-	-	-	-	-	-	-	-	-	-	-	-	-	-	-	-	-	-	-	-	-	-	-	-	-
LONG BEACH WB AP	.06	T							.05												T	.01	T			T						
LOS ALAMOS	.53									.15											.10	.05	.08			.04	.11					
LOS ANGELES WB AIRPORT R	.01	.01							T											T	T	T				T						
LOS ANGELES CIVIC CTR R	.06								.04													.02										
LOS PRIETOS RANGER STA	.32								.21											.01	.04		.03	.03								
LYTLE CREEK RANGER STA	.07									.01													.06									
MOORPARK	.12	T								.05												.07										
MT BALDY FC 85G	.05	.03								.02																			T			
MT BALDY NOTCH	.80	.15	.25						T																			.40				
MOUNT WILSON FC 338 B //	.04	T							.04														T									
NEWBURY PARK 4 SW	-	-	-	-	-	-	-	-	-	-	-	-	-	-	-	-	-	-	-	-	-	-	-	-	-	-	-	-	-	-	-	-
NEWHALL SOLEDAD FC32CE	.04	.02																			.01							.01				
NEWPORT BEACH HARBOR	.06	T							T	.06											T		T									
NIPOMO 2 NW	1.13									.17										.03	.31	.03	.14			.25	.20					
OCEANSIDE	.16									.09													.07				T					
OJAI	.10	T							.07											T	T	.03	T					T				
OXNARD	.07									.02					T						.02	.01	.02									
PACOIMA DAM FC 33 A E	.11	.03																					.08									
PALOMAR MT OBSERVATORY	.28	T		.10	T					.18																						
PALOS VERDES EST FC43D	-	-	-	-	-	-	-	-	-	-	-	-	-	-	-	-	-	-	-	-	-	-	-	-	-	-	-	-	-	-	-	-
PASADENA	.11	.03								.08																						
PERRIS	.01	.01																														
PIEDRA BLANCA GRD STA	.03																			.03												
PINE CANYON PS FC321E	.01																				.01											
PIRU 2 ESE	.07	.03								.01													.03									
PT ARGUELLO LIGHT STA	.48		T						.18											.16	.01	.05				.08						
POMONA	.17									.15													.02									
POWAY VALLEY	.43	.01		T					T	.31						T	T		T				.04	.01	T		.06	T				
RAMONA SPAULDING	.20								T	.19	T																.01					
RANCHITA	.00																															
REDLANDS	.06									.05													.01									
RIVERSIDE FIRE STA #3	.02	T								.02																						
RIVERSIDE EXP STA R	.03									.03																						
SALSIPUEDES GAGING STA	-	-	-	-	-	-	-	-	-	-	-	-	-	-	-	-	-	-	-	-	-	-	-	-	-	-	-	-	-	-	-	-
SAN BERNARDINO CO HOSP	.10	.02							*	.02													.06									
SANDBERG PTL FC130B	.13								T	.01																	T	.12				
SANDBERG WB //R	.39	T							.01											T						T	.08	.30				
SAN DIEGO WB AIRPORT R	.46			T					.33	.07												T	.05			T	.01					
SAN DIMAS FIRE WD FC95	.28									.17													.08				.03					
SAN FERNANDO	.00																															
SAN GABRIEL CANYON PH	.34									.22													.07				.05					
SAN GABRIEL DM FC425BE	-	-	-	-	-	-	-	-	-	-	-	-	-	-	-	-	-	-	-	-	-	-	-	-	-	-	-	-	-	-	-	-
SAN GABRIEL FIRE DEPT	.13	.01								.09													.03									
SAN JACINTO	.05								T	.05																						
SAN NICOLAS ISLAND	-	-	-	-	-	-	-	-	-	-	-	-	-	-	-	-	-	-	-	-	-	-	-	-	-	-	-	-	-	-	-	-
SANTA ANA FIRE STATION	.07	.02							T	.05																						
SANTA ANITA FERN FC432	.15								T	.14									T			.01										
SANTA BARBARA	.20								.17												.03											
SANTA BARBARA FAA AP	.19	T							.19											T	T	T				T						
SANTA BARBARA TV PEAK	.49								.29													.20										
SANTA MARIA WB AIRPORT R	.29								.12											.07	T	.03				.07						
SANTA MONICA	T	T							T	T																						
SANTA MONICA PIER	.02	.02																														
SANTA PAULA	.05									.05													T									
SAUGUS PWR PL NO 1	.00																															
SIGNAL HILL FC 415	.07									.07																						
SOMIS 3 NW	.08									.03											.03	T	.02									
SPADRA PAC FC 356 C	.14									.12													.02									
SUEY RANCH	.79								.17											.05	.15	.18				.24						
SUSANA KNOLLS	.11																				T	.05	.06									
THOUSAND OAKS	.15		T							.04											.07		.04									
TOPANGA PATROL STA FC6	.04		.02																		.02											
TORRANCE	.12								T	.09											T	T	.02			T	.01					
TUJUNGA	.09	.06							.01														.02									
TUSTIN IRVINE RANCH	.33									.29													.04									
TWITCHELL DAM	.93								.18	.02										.14	.05	.23	.01			.30						
UNION OIL STEARNS ABS	-	-	-	-	-	-	-	-	-	-	-	-	-	-	-	-	-	-	-	-	-	-	-	-	-	-	-	-	-	-	-	-
U C L A	.02	T							T	T											T		.02									
UPLAND 3 N	.00																															
VALLEY CENTER 2 NNE	.29	T	.02							.26		.01																				
VAN NUYS FC 158	.20									.20																						
VENTURA	.00																															

See reference notes following Station Index.

DAILY PRECIPITATION

Continued

CALIFORNIA
DECEMBER 1969

Station	Total	1	2	3	4	5	6	7	8	9	10	11	12	13	14	15	16	17	18	19	20	21	22	23	24	25	26	27	28	29	30	31
[illegible]	.01																			T			.01									
[illegible]	-	-	-	-	-	-	-	-	-	-	-	-	-	-	-	-	-	-	-	-	-	-	-	-	-	-	-	-	-	-	-	-
[illegible]	.20	.15								.10													.05									
[illegible]	.03	.03	.03																													
[illegible]	.07																						.07									
[illegible]	.19	.03								.09													.07									
* * *																																
SOUTHEAST DESERT BASINS 07																																
ATEGNTO	.02	.01																														
APPLE VALLEY	.01	.01																														
BARSTOW	T	T																														
BARSTOW	-																															
BEAVER 1 E	.03									.03																						
BENTON INSPECTION STA	.19								.01											T	T	.18				T						
BIG PINES PARK FL 838	.15	.15																														
BISHOP CREEK INTAKE 1 //R	.54																			.18	.06	.10	.02		.02	.10	.02		.02	.02		
BISHOP WB AIRPORT R	.20																			T	T	.20				T						
BISHOP NION CARBIDE	-	-	-	-	-	-	-	-	-	-	-	-	-	-	-	-	-	-	-	-	-	-	-	-	-	-	-	-	-	-	-	-
BLYTHE	.06			.06																												
BLYTHE FAA AIRPORT	.05		T	.05																												
BORREGO DESERT PARK	.01	.01																														
BOULEVARD NO 2	.39		T	.03						.36																		T				
BRAWLEY 2 SW	.10			.10																												
CABAZON	.00																															
CALEXICO 2 NE	.09		T	.09																												
CANTIL	.00																															
COYOTE WELLS	-	-	-	-	-	-	-	-	-	-	-	-	-	-	-	-	-	-	-	-	-	-	-	-	-	-	-	-	-	-	-	-
DAGGETT FAA AIRPORT	.00																															
DEATH VALLEY	.00																															
DEEP CANYON LABORATORY	.00																															
DEEP SPRINGS COLLEGE	T								T														T									
DUNN SIDING	.00																															
EAGLE MOUNTAIN	.20			.20																												
EL CENTRO 2 SSW	.03			.03																												
FAIRMONT	.07	.07								T																		T				
GOLD ROCK RANCH	.65			.65																												
HAIWEE	T																						T									
HAYFIELD PUMPING PLANT	.10			.10																									T			
HESPERIA	.00																															
IMPERIAL	.12			.12																												
IMPERIAL FAA AP	.10		T	.10																												
INDEPENDENCE	.23																						.23				T					
INDIO U S DATE GARDEN	T	T																														
INYOKERN	.00																															
INYOKERN ARMITAGE	T	T																														
IRON MOUNTAIN	.12			.12																												
JOSHUA TREE	.00																															
KEE RANCH //	.00																															
LAKE ARROWHEAD	.17	.05							T	.02													.03				.05	.02				
LANCASTER	T																			T												
LUCERNE VALLEY	.02	.02																														
MECCA FIRE STATION	.03			.03																												
MITCHELL CAVERNS	T																											T				
MOJAVE	.00																															
MORONGO VALLEY	.00																															
MOUNTAIN PASS	.01																											.01				
MT SAN JACINTO WSP	.11	.07		.04					T																			T				
NEEDLES FAA AIRPORT	T	T		T																												
NILAND	.32			.32																												
OCOTILLO WELLS	.00																															
PALMDALE	T	T																		T			T									
PALMDALE FAA AIRPORT	T	T																		T		T				T						
PALM SPRINGS	.00																															
PARKER RESERVOIR	T	T																														
RANDSBURG	T	T																														
SNOW CREEK UPPER	.00																															
SQUIRREL INN 2	.38	.10								.05											T		.11				T	.08	.04			
THERMAL FAA AIRPORT	T			T																												
TRONA	.00																															
TWENTYNINE PALMS	.00																															
VALYERMO RANGER STA	.00																															
VICTORVILLE PUMP PLANT	.01	.01																														
WHITE MOUNTAIN 1	D 1.16									.06													D .50D	.50			D .05D	.05				
WHITE MOUNTAIN 2	D 1.42	T					T		T	.35			T								.11		.76			T	T	D .20	T			
WILDROSE RANGER STA	T																											T				

EXTREMES

HIGHEST TEMPERATURE AVILA BEACH	91	DATE	02
LOWEST TEMPERATURE BODIE	- 17	DATE	29
GREATEST TOTAL PRECIPITATION HONEYDEW 2 WSW	36.74		
LEAST TOTAL PRECIPITATION 27 STATIONS	.00		
GREATEST 1 DAY PRECIPITATION HONEYDEW 2 WSW	10.14	DATE	21
GREATEST TOTAL SNOWFALL SODA SPRINGS 1 E //R	52.0		
GREATEST DEPTH OF SNOW SODA SPRINGS 1 E //R	24	DATE	30+

See reference notes following Station Index.

DAILY TEMPERATURES

Station		Day of Month 1	2	3	4	5	6	7	8	9	10	11	12	13	14	15	16	17	18	19	20	21	22	23	24	25	26	27	28	29	30	31	Average
* * *																																	
NORTH COAST DRAINAGE 01																																	
ALDERPOINT	MAX	62	61	61	55	59	58	55	61	59	51	51	60	56	64	60	55	56	58	57	62	63	55	52	50	51	49	47	53	55	52	48	56.0
	MIN	25	25	26	34	32	33	41	41	41	40	40	49	52	51	43	43	47	49	49	51	49	41	42	46	45	39	33	31	32	35	32	39.9
ANGWIN PAC UNION COL	MAX	58	63	60	61	61	62	61	59	45	46	51	52	54	53	52	54	51	56	53	55	57	57	50	53	50	50	48	46	49	51	58	54.1
	MIN	40	45	41	41	40	41	41	44	35	35	39	48	51	46	46	39	39	46	47	49	47	35	41	45	45	33	32	36	40	38	32	41.2
BIG BAR RANGER STATION	MAX	54	51	51	51	51		61		51	51	45	54	48	60	50	50	50	51	54	51	51	48	48	39					48	45	44	50.3
	MIN	23	23	25	35	36			27	38	36	36	42	43	45	39	39	42	43	44	45	43	31	36	35					30	31	31	35.9
CALLAHAN RANGER STA	MAX	49	50	45	49	48	54	49	48	43	46	49	47	57	52	43	52	52	46	48	59	61	49	44	40	44	41	38	41	40	37	35	47.0
	MIN	18	18	21	25	18	19	24	27	28	31	39	40	39	39	30	30	36	34	38	37	37	29	32	34	32	27	25	27	21	19	17	28.7
CECILVILLE 5 SE	MAX	56	56	50	52	54	55	55	43	44	46	48	47	57	55	41	50	52	51	50	62	54		47	47	39	37	37	42	44	45	47	48.8
	MIN	21	22	23	24	20	28	25	31	28	28	32	37	36	35	25	31	32	33	38	37	33		28	27	26	27	23	20	20	20	20	27.7
CLOVERDALE 3 SSE	MAX	63	69	70	68	68	68	65	57	60	58	57	59	59	58	59	60	55	57	56	60	61	57	53	57	58	57	53	56	57	61	61	59.9
	MIN	35	37	38	42	39	37	37	39	37	37	46	53	55	51	45	44	48	50	49	54	54	43	44	50	46	36	34	36	36	35	32	42.5
COVELO	MAX																																
	MIN																																
CRESCENT CITY 1 N	MAX	68	63	55	57	67			59	53	59	59	57			63	57	59	62	64			60	54	58		57			57	60	58	59.4
	MIN	33	36	38	36	36			37	41	46	49	43			42	46	49	54	53			43	44	43		41	32			42	41	42.0
DUTTONS LANDING	MAX	61	64	61	64	60			60	57	57	58	61			60	58	58	58	59	61	62	63	53	58	58	50	52	53	59	54	58	58.4
	MIN	33	33	32	34	32			34	43	44	49	54			48	43	44	46	50	52	49	42	43	52	36	34	34	32	35	31	32	40.4
ELK VALLEY	MAX																																
	MIN																																
EUREKA WB CITY	MAX	59	64	56	52	54	53	55	56	55	54	62	60	65	58	61	61	61	64	62	65	62	56	52	56	57	50	50	51	52	54	52	57.1
	MIN	39	40	44	40	37	46	46	47	45	46	52	53	55	47	41	52	58	54	56	53	45	46	48	43	46	41	36	40	37	37	37	45.4
FERNDALE 2 NW	MAX	63	67	56	54	55	54	56	57	58	55	62	62	63	60	56	61	60	61	62	65	65	56	55	58	58	53	51	53	54	56	55	58.1
	MIN	35	34	39	38	35	39	41	41	40	44	43	44	53	42	40	48	49	54	54	54	53	43	46	40	40	39	35	37	34	35	34	42.0
FOREST GLEN	MAX	46	45	46	48	48	45	51	49	47	44	48	53	52	57	49	48	49	50	51	50	58	46	47	43	46	42	41	40	38	40	40	47.0
	MIN	20	21	23	26	21	26	24	28	34	32	33	45	45	44	38	38	39	42	42	44	40	35	39	39	36	32	28	23	26	27	22	32.6
FORT BRAGG	MAX	62	61	67	65	57	58	56	57	60	58	58	62	60	62	58	62	63	59	61	60	63	56	55	53	57	58	53	53	58	58	58	59.0
	MIN	40	39	40	39	38	44	43	42	41	43	45	56	55	52	45	46	50	51	52	55	50	45	47	46	46	40	40	43	36	36	37	44.6
FORT BRAGG AVIATION	MAX	60	62	64	59	57	56	54	59	59	60					62	60	58	61	59	62	58	54		58	57	54	54	59	58	58	52	58.2
	MIN	33	32	39	39	35	50	40	45	38	44					40	49	52	49	54	54	43	45		47	44	39	41	44	34	34	34	42.2
FORT JONES RANGER STA	MAX	54	51	49	52	51	56	52	50	47	45	48	45	42	43	45	47	54	45	45	55	49	50	45	45	46	40	43	47	41	34	30	46.6
	MIN	M	10	13	17	M	22	15	22	28	28	26	37	36	27	28	27	27	35	35	34	33	25	31	30	28	23	21	22	17	16	19	24.2
FORT ROSS	MAX	64	63	66	60	59	61	60	60	60	60	57	58	59	58	64	59	59	59	59	60	60	54	60	60	60	56	57	61	59	58	56	59.5
	MIN	44	50	45	44	43	43	42	46	44	47	50	56	45	53	48	47	54	54	56	58	48	44	52	48	49	43	39	39	41	42	39	46.9
GRATON	MAX	63	66	64	70	65	63	61	57	61	58	60	60	59	58	58	60	55	58	57	60	62	60	56	58	60	61	58	56	61	59	59	60.1
	MIN	25	26	28	32	28	29	40	41	34	35	46	55	56	52	45	45	48	49	49	55	55	39	41	53	49	32	34	30	30	28	28	39.9
HAPPY CAMP RANGER STA	MAX	57	52	52	43	61	54	56	55	49	43	46	53	50	52	53	47	47	48	51		55	53	47	47	50	44	44	49	53	51	47	50.3
	MIN	26	25	27	29	23	25	30	35	35	36	37	42	43	43	35	36	37	44	44		45	39	38	39	37	35	30	32	31	30	30	34.6
HEALDSBURG	MAX	69	69	72	69	66	63	58	62	59	61	58	60	59	58	59	54	58	57	63	62	61	53	58	62	59	57	58	64	62	62	56	60.9
	MIN	31	33	35	32	34	38	35	45	37	45	48	55	56	53	46	48	52	50	52	57	51	42	49	52	49	37	38	39	34	30	30	43.0
HILTS	MAX	56	55	53	43	52	49	51	49	47	43	44	47	45	55	50	45	48	51	51	44	53	46	50	37	41	43	41	38	45	44	41	47.0
	MIN	18	18	20	24	19	19	18	27	25	29	26	40	37	41	28	29	31	35	39	36	34	29	32	32	33	27	26	23	21	20	21	27.6
HOOPA	MAX	50	51	50	47	55	52	57	57	56	46	52	60	57	65	57	49	50	54	57	55	63	52	53	48	49	48	44	48	47	46	46	52.3
	MIN	31	30	30	34	31	32	39	41	40	40	42	49	48	50	43	42	43	46	48	50	48	42	44	41	40	38	33	33	33	33	33	39.6
KENTFIELD	MAX	61	65	65	65	63	60	58	59	55	61	60	60	60	58	60	59	60	56	60	63	63	55	59	60	60	61	57	62	57	55	55	59.7
	MIN	35	37	37	40	35	41	43	46	42	45	52	56	55	52	51	52	46	50	52	58	51	45	47	55	51	40	39	38	34	33	33	44.9
KLAMATH	MAX	61	64	53	55	58	58	59	56	52	50	63	58	65	58	52	57	60	59	60	62	63	55	54	60	52	46	51	53	55	56	57	56.8
	MIN	36	36	37	35	31	38	35	42	42	43	48	52	51	50	36	43	48	52	50	51	47	42	44	40	42	40	32	34	33	34	33	41.2
LAKE PILLSBURY NO 2	MAX	62	58	60	59	60	64	58	56	51	50	55	53	54	58	51	50	53	52	57	58	58	46	50	54	51	51	50	55	50	53	52	54.5
	MIN	17	18	23	20	19	27	29	32	30	37	41	47	45	44	39	38	45	43	46	44	42	39	41	44	32	29	25	23	24	22	24	33.2
LAVA BEDS NAT MONUMENT	MAX	55	54	51	44	42	47	47	40	40	39	40	44	46	53	51	39	47	45	43	43	52	42	43	34	35	42	37	32	33	33	28	42.6
	MIN	22	24	23	22	16	22	23	25	24	25	17	12	34	35	31	31	35	31	32	36	37	24	29	30	28	23	21	18	12	14	M	24.6
MOUNT HEBRON RS	MAX	53	54	52	44	45	46	44	47	41	37	44	48	49	51	47	45	48	47	43	43	57	43	47	35	37	40	35	33	34	36	27	43.6
	MIN	7	M	8	13	6	12	14	10	22	24	29	29	30	37	29	27	29	29	29	35	37	25	27	29	28	25	11	13	9	9	8	20.9
NAPA STATE HOSPITAL	MAX	66	66	69	62	63	61	59	58	60	60	62	62	61	60	61	61	60	58	61	64	64	55	57	59	60	60	56	60	58	60	57	60.6
	MIN	32	34	36	36	32	40	35	46	46	47	52	54	57	49	46	42	46	46	52	54	53	41	47	55	52	34	35	42	39	30	31	43.3
ORICK PRAIRIE CREEK PK	MAX	56	62	52	51	55	53	51	53	51	49	61	58	58	54	52		55		57	61	60	52	55			49	49	49	50	50	50	53.8
	MIN	35	36	38	30	30	31	33	41	40	42	45	50	44	47	38		44		50	45	46	42	38			40	30	33	33	34	32	38.8
ORLEANS	MAX	52	50	45	55	50	56	53	51	48	47	52	53	52	54	52	50	50	52	52	52	58	46	54	49	46	46	50	52	53	53	53	51.2
	MIN	28	29	30	37	26	32	35	36	40	40	42	45	45	46	45	39	45	46	47	47	43	41	43	42	37	37	33	33	33	32	31	38.2
PETALUMA FIRE STA 2	MAX	67	63	68	64	63	59	60	59	59	60	61	62	64	59	59	59	58	56	62	64				58	58	57	57	63	60	59	56	60.5
	MIN	28	30	34	35	30	41	44	49	36	47	51	55	43	53	36	46	50	49	52	54	52	42	47	55	52	37	38	37	32	29	35	42.5
POINT ARENA	MAX	65	62	66	60	61	60	61	60	57	58	58	58	61	61	58	59	61	60	61	60	60	55	56	60	57	55	59	58	59	59	58	59.5
	MIN	42	40	41	46	43	42	41	40	47	48	52	55	52	51	53	51	52	54	50	49	48	43	50	50	45	38	41	42	41	42	40	46.1
POTTER VALLEY PH	MAX	66	65	67	64	65	65	62	55	54	51	57	57	61	59	57	54	54	55	60	60	60	51	50	52	52	50	53	60	60	62	60	58.0
	MIN	28	33	29	27	25	34	33	39	37	42	45	51	53	50	39	41	39	40	50	50	47	39	45	46	45	32	32	27	28	27	24	38.0
RICHARDSON GROVE ST PK	MAX	50	48	49	51	52	55	54	54	51	50	54	58	59	57	54	53	58	55	59	56	60	53	53	50	51	50	45	45	47	51	45	52.5
	MIN	32	31	31	34	35	38	38	41	41	41	44	53	54	51	43	43	47	48	49	54	48	43	43	46	44	38	37	31	32	35	33	41.2
SAINT HELENA	MAX	66	66	68	68	64	60	54	53	57	57	59	58	61	56	65	55	58	57	60	64	62	52	58	59	59	55	54	59	57	59	60	59.4
	MIN	29	30	32	31	29	33	32	42	42	43	47	53	55	50	45	40	49	49	52	54	47	39	44	54	46	36	33	33	32	28	27	40.5
SAN RAFAEL	MAX	67	66	67	65	63	61	60	58	61	62	61	61	61	62	61	63	62	58	62	65	65	57	59	60				64	61	60	60	61.9
	MIN	41	42	43	44	41	44	46	51	46	50	54	57	56	41	54	49	54	51	55	56	52	46	50	56		43		45	39	37	38	47.6
SANTA ROSA	MAX	66	66	70	65	64	63	59	60	61	62	59	60	61	59	61	57	60	57	60	62	61	56	59	60	59	57	57	62	62	60	57	60.7
	MIN	28	30	34	33	31	39	37	47	37	47	50	56	55	52	49	46	50	50	53	56	50	41	47	54	50	33	35	35	33	29	31	42.5

See Reference Notes Following Station Index

DAILY TEMPERATURES

Station		Day of Month 1	2	3	4	5	6	7	8	9	10	11	12	13	14	15	16	17	18	19	20	21	22	23	24	25	26	27	28	29	30	31	Average
SAWYERS BAR RANGER STA	MAX	61	55	56	55	53	53	54	52	51	42	43	46	48	49	52	43	47	46	49	45	50	50	43	40	41	44	50	47	45	44	45	48.4
	MIN	20	22	23	23	21	22	22	23	32	33	35	40	37	39	30	31	36	37	38	41	42	35	34	34	34	36	28	26	25	25	23	30.5
SCOTIA	MAX	63	62	62	56	56	55	52	55	57	53	59	61	62	63	57	60	59	60	60	61	66	53	55	49	57	52	49	49	54	53	55	56.9
	MIN	35	35	35	40	34	39	42	45	42	42	44	53	53	49	43	45	51	52	52	53	48	44	45	43	44	40	35	37	34	34	34	42.6
SHELTER COVE	MAX																																
	MIN																																
SONOMA	MAX	68	62	69	63	63	58	59	55	60	60	59	59	62	59	61	59	58	57	61	63	62	54	58	59	58	56	57	60	58	57	55	59.6
	MIN	27	27	27	31	27	36	43	41	37	45	49	54	54	50	50	44	48	49	52	54	51	39	44	54	50	36	41	35	34	27	26	41.4
TRINITY DAM VISTA PT	MAX	51	45	48	47	45	46	48	46	41	44	41	47	46	50	47	47	46	47	49	47	56	48	43	35	39	43	40	37	37	37	36	44.5
	MIN	25	28	29	31	25	26	32	31	30	30	32	37	41	40	34	35	39	42	40	41	42	33	30	30	31	29	23	23	24	26	26	31.8
TULELAKE	MAX	56	59	48	46	48	50	42	40	40	42	47	47	52	49	43	51	46	46	45	52	54	43	42	36	42	36	33	36	35	31	26	44.0
	MIN	12	14	13	18	9	22	19	21	23	28	33	36	37	37	31	31	37	34	38	23	35	28	32	30	25	27	15	15	10	12	18	24.6
UKIAH	MAX	61	68	67	64	65	65	60	60	54	55	56	59	60	60	55	55	57	58	64	61	60	52	53	56	55	53	54	60	59	62	61	59.0
	MIN	29	29	34	32	33	39	35	42	39	40	47	53	55	51	42	44	51	49	51	53	49	41	47	47	44	33	32	30	30	29	28	40.6
WEAVERVILLE RANGER STA	MAX	60	57	56	54	51	54	60	50	47	48	43	45	46	47	49	48	48	50	53	54	54	54	44	35	40	42	45	45	40	34	33	47.9
	MIN	17	18	21	23	20	24	23	30	33	33	34	40	40	38	36	36	39	43	44	44	40	31	32	32	32	31	26	24	26	25	25	31.0
WEED FIRE DEPARTMENT	MAX	57	49	48	43	44	45	50	46	44	44	42	44	50	50	51	50	48	49	50	49	54	48	47	39	43	45	40	36	38	37	38	45.7
	MIN	20	20	20	25	18	18	23	23	28	24	34	37	30	32	30	32	34	40	39	38	33	28	33	31	33	25	26	24	19	18	18	27.5
WILLITS 1 NE	MAX	65	64	63	63	59	61	56	56	52	52	55	57	59	61	60	55	53	57	59	60	60	50	50	55	52	48	49	57	59	57	52	56.6
	MIN	20	22	27	24	28	33	38	40	38	41	45	52	53	49	39	40	48	42	50	51	45	39	45	46	44	33	30	28	36	28	26	38.1
WILLOW CREEK 1 NW	MAX	54	54	52	49	57	54	60	59	57	51	50	57	52	64	60	53	52	52	55	55	61	53	52	47	50	49	46	49	46	47	47	53.0
	MIN	28	28	28	33	30	34	42	43	41	40	41	48	51	52	45	42	45	46	47	51	48	45	44	40	41	42	38	37	38	33	32	40.4
YREKA	MAX	52	52	52	43	50	47	51	48	49	45	47	49	52	58	54	42	50	53	50	47	52	50	51	40	41	47	42	40	43	44	42	47.8
	MIN	18	17	18	25	18	19	24	28	30	31	35	35	40	42	29	29	33	37	38	37	42	31	32	34	32	27	26	26	23	21	21	29.0
* * *																																	
SACRAMENTO DRAINAGE 02																																	
ADIN RANGER STATION	MAX	58	58	54	47	53	50	51	41	38	37	48	47	57	49	43	51	50	47	46		55	45	38	48	40	36	33	33	33	34	28	44.9
	MIN	19	18	18	10	13	21	15	19	24	20	25	33	32	26	25	23	27	28	35		27	23	26	28	25	16	18	3	8	8	0	20.5
ALTURAS RANGER STATION	MAX	65	60	57	50	45	50	46	47	37	38	40	47	43	55	47	47	55	46	47	47	55	35	42	38	42	40	37	32	35	36	32	44.9
	MIN	14	13	12	14	8	15	15	20	26	19	29	34	38	35	30	25	27	31	32	38	32	25	31	30	27	20	12	8	5	3	2	21.5
AUBURN	MAX	67	66	64	63	58	58	58	57	46	54	49	56	60		57	60	64	63	57	58	61	59	54	52	54	53	55	55	58	51	57	57.5
	MIN	37	40	39	36	34	38	36	38	44	43	44	46	47		43	40	39	41	48	49	51	43	46	51	49	36	34	29	31	33	30	40.5
BERRYESSA LAKE	MAX	61	61	64	63	63	61	60	64	57	57	54	58	59	62	56	59	55	57	57	61	63	58	54	58	56	57	55	52	56	58	61	58.6
	MIN	35	35	36	39	36	36	38	41	44	43	47	52	55	51	48	44	45	48	51	53	51	42	43	49	46	37	38	35	42	40	36	43.1
BLUE CANYON WB AIRPORT	MAX	59	57	53	53	59	50	51	38	31	32	38	41	49	47	54	48	47	48	43	48	47	42	39	41	42	33	33	36	49	56	57	45.8
	MIN	41	41	40	38	43	37	35	28	28	28	32	34	40	42	43	38	39	37	38	40	29	29	31	38	28	24	22	24	29	35	39	34.5
BOWMAN DAM	MAX	55	56	55	55	67	64	52	44	34	32	36	42	50	48	48	49	49	48	44	48	48	42	40	41	42	33	28	30	50	49	52	46.2
	MIN	37	38	33	30	35	32	35	29	27	27	30	34	37	33	33	35	32	36	38	38	33	30	31	36	29	21	22	20	25	34	30	31.6
BRANNAN ISLAND	MAX	56	64	62	62	60	62	58	60	53	59	54	56	58	59	59	54	50	49	53	60	58	58	54	57	57	58	56	53	55	50	54	56.7
	MIN	31	32	32	33	24	26	38	38	42	42	43	46	42	41	43	42	39	39	42	49	55	42	45	49	50	41	41	40	29	32	29	39.3
BROOKS FARNHAM RANCH	MAX	65	68	68	65	64	65	61	64	55	60	57	59	61	51	54	56	58	64	59	54	51	53	59	55	57	55	58	62	59	55	38	59.1
	MIN	24	25	27	26	24	29	28	35	41	43	47	51	49	48	42	39	46	49	50	53	52	40	48	47	48	32	29	35	30	30	27	38.5
BURNEY	MAX	59	57	58	50	50	52	55	55	45	44	44	50	52	59	55	43	51	45	47	50	58	48	46	34	45	45	43	38	38	42	45	48.5
	MIN	13	13	14	14	12	14	17	19	28	30	36	42	40	32	32	37	37	39	40	42	43	28	32	31	32	23	20	19	15	13	11	26.4
CANYON DAM	MAX	52	50	50	46	47	48	49	45	38	37	39	42	51	48	43	47	47	47	43	50	50		40	42	42	54	56	32	34	37	38	44.8
	MIN	19	18	18	18	17	23	21	25	26	27	30	32	34	26	29	28	23	31	33	37	34		26	30	28	22	22	11	11	13	11	24.1
CENTERVILLE PH	MAX	68	68	66	65	64	64	61	60	54	53	57	58	65	65	60	56	59	59	58	63	65	57	52	51		60	62	66	64	60	61	60.7
	MIN	26	27	29	30	29	29	29	37	43	41	46	49	35	44	42	39	41	45	49	53	50	44	43	48		32	29	28	27	30	27	37.4
CHESTER	MAX	58	55	53	51	52	52	52	45	41	39	39	40	53	44	40	50	50	47	44	51	50	41	37	42	41	39	34	33	41	40	40	45.0
	MIN	15	17	15	16	15	23	19	24	22	28	31	31	35	27	31	25	25	33	32	36	35	26	30	32	29	19	21	14	15	10	8	23.8
CHICO EXPERIMENT STA	MAX	63	64	60	62	59	57	56	53	52	51	57	58	63	58	58	55	56	58	57	62	64	57	51	52	60	56	53	57	50	55	50	56.9
	MIN	28	31	35	34	32	37	31	43	44	45	47	50	53	47	44	41	45	45	50	55	51	41	45	46	51	32	30	27	30	29	29	40.3
CLARKSBURG	MAX	60	62	63	62	56	56	55	56	49	55	55	56	57	61	57	55	50	49	54	54	61	57	53	50	53	59	52	49	52	50	53	55.2
	MIN	25	29	30	30	29	29	28	28	42	41	44	42	43	41	41	40	37	37	48	49	51	39	43	45	48	34	36	33	31	27	27	37.0
CLEARLAKE HIGHLANDS	MAX	67	65	63	65	62	62	65	61	55	53	51	55	57	62	58	57	57	55	55	62	60	54	52	51	53	51	50	50	53	58	63	57.5
	MIN	19	22	24	24	21	30	28	35	28	30	39	50	51	47	37	37	41	48	48	50	46	35	39	45	45	32	27	27	27	26	21	34.8
COLFAX	MAX	67	65	65	59	58			55	46	43	49	54			62	60	59	61	51			57	47	49		50			51	57	55	55.5
	MIN	33	35	38	35	32			33	38	36	40	45			36	38	35	33	44			36	39	42		32			27	30	26	35.6
COLUSA 1 SSW	MAX	62	64	61	63	58	57	57	50	54	52	54	55	56	57	58	51	51	58	58	64	64	58	51	53	58	55	53	55	50	57	52	56.3
	MIN	26	28	29	29	28	30	30	41	46	43	46	49	50	46	42	41	48	47	49	52	58	42	48	45	47	33	36	38	40	31	29	40.2
DAVIS 2 WSW	MAX	62	64	64	63	68	59	58	60	52	60	54	54	57	59	59	56	50	51	55	58	64	59	53	55	54	60	56	56	55	51	54	57.4
	MIN	28	28	29	31	25	29	33	44	43	43	46	50	47	43	42	40	42	42	50	50	54	42	44	47	50	37	39	39	35	31	28	39.7
DEER CREEK POWER HOUSE	MAX	60	61	60	57	62	54	53	44	36	34	38	43	45	54	57	57	53	54	52	49	50	44	47	43		44	38	34	56	52	57	49.6
	MIN	39	41	39	36	37	36	36	32	30	30	34	34	38	41	39	41	35	39	39	41	42	30	33	32		26	22	22	26	30	36	34.5
DE SABLA	MAX	63	63	59	57	60	52	58	50	47	40	45	48	56	51	54	52	51	50	50	55	54	48	45	47		49	45	48	48	59	58	52.1
	MIN	33	33	32	30	30	33	32	33	32	32	37	41	45	35	38	33	37	39	43	47	43	34	40	40		28	28	25	26	28	27	34.5
DOBBINS COLGATE FOREBY	MAX	69			65				47	48	47	53	56																				
	MIN	34			33				31	40	40	31				37	35	35	40	41	39		40	48		46				29	31	28	
DOWNIEVILLE RANGER STA	MAX	58	50	58	56	51			55	37	40	39	45			52	47	54	52	55			56	47	49					50	50	55	
	MIN	24	25	25	25	24			25	34	32	32	37			30	30	28	27	38			34	35	35					26	28	22	
EAST PARK RESERVOIR	MAX	65	68	70	68	63	66	58	66	50	54	56	56	58	62	59	55	57	53	55	61	62	58	53	47	54	55	53	50	53	56	61	58.1
	MIN	27	30	30	28	26	30	30	37	29	35	46	51	49	46	40	40	44	48	48	48	51	38	41	41	42	31	29	31	35	33	25	37.4
FAIRFIELD FIRE STATION	MAX	62	66	64	64	64	63	59	61	54	58	57	56	59	61	61	53	53	52	56	61	63	58	55	60	56	59	58	55	59	53	58	58.6
	MIN	31	31	33	33	31	37	34	40	39	44	41	49	48	48	47	42	44	44	50	49	54	43	46	48	49	40	42	39	35	30	30	41.0
FOLSOM DAM	MAX	65	63	64	62	56	59	59	56	50	54	55	61	61	67	63	59	62	60	57	58	67	59	53	53	58	59	54	56	57	51	55	58.5
	MIN	41	41	42	37	38	39	35	34	44	44	45	49	48	46	39	39	34	35	46	52	55	43	43	47	50	38	35	35	31	30	31	40.8

See Reference Notes Following Station Index

DAILY TEMPERATURES

Station		Day of Month 1	2	3	4	5	6	7	8	9	10	11	12	13	14	15	16	17	18	19	20	21	22	23	24	25	26	27	28	29	30	31	Average
GEORGETOWN RANGER STA	MAX	66	66	62	59	57			55	40	44	42	47			56	58	56	55	56			55	48	46					49	45	55	
	MIN	40	42	40	36	36			35	37	36	33	40			38	38	37	36	36			34	32	34				26		29	29	
GRASS VALLEY NO 2	MAX	66	67	67	64	62	60	57	59	41	45	44	51	54	00	56	59	59	59	58	53	57	54	51	48	50	49	49	47	54	48	60	55.1
	MIN	30	30	32	30	28	28	31	33	39	36	38	43	42	34	34	34	32	32	43	48	52	35	38	40	42	31	29	25	26	27	25	34.4
HAT CREEK PH NO 1	MAX	59	57	56	49	52	53	54	55	44	45	47	55	44	61	50	44	52	48	48	48	61	48	46	36	44	45	43	40	40	44	44	48.8
	MIN	16	16	16	16	15	25	19	26	28	31	35	42	39	32	38	37	39	39	40	43	46	31	32	32	32	22	22	20	18	16	14	28.3
JESS VALLEY	MAX	57	57	53	49	51	46	60	43	32	35	39	42	47	50	52	54	49	49	45	50	52	37	37	40	39	31	30	40	34	37	39	44.4
	MIN	21	21	26	14	14	25	17	24	22	12	27	32	35	34	32	33	32	32	36	35	31	30	29	28	26	21	11	0	- 2	- 1	- 1	22.5
LAKEPORT	MAX	57	62	63	57	60	60	59	57	55	51	56	58	60	57	56	56	54	55	60	61	60	50	52	54	52	50	52	54	53	57	52	56.1
	MIN	25	27	32	29	27	34	32	38	33	38	44	51	52	48	42	40	49	48	48	49	45	36	45	47	43	30	29	26	27	23	25	37.5
LAKESHORE	MAX	70	65	60	62	66	60	66	45	46	46	50	50	53	53	58	46	48	55	55	59	60	51	46	59	50	50	48	52	58	58	53	54.8
	MIN	31	32	30	34	36	37	37	40	42	41	45	47	48	45	41	40	45	47	44	50	38	35	41	41	37	31	31	28	35	39	31	38.7
LAKE SPAULDING	MAX	57	61	53	55	60	50	53	38	32	32	37	42	51	46	49	50	50	47	43	48	48	42	39			35	31	36	54	52	54	46.4
	MIN	28	31	25	23	28	26	28	26	24	27	30	33	31	27	26	27	25	30	36	37	33	27	30			20	20	21	25	30	21	27.4
LAKE SPAULDING DAM	MAX																																
	MIN																																
MANZANITA LAKE	MAX	54	53	55	47	43	57	48	49	33	33	36	39	42	48	43	45	45	41	42	43	48	41	38	35	40	36	32	26	39	45	50	42.8
	MIN	25	25	23	25	27	24	29	26	17	16	28	33	32	32	29	27	29	29	30	34	41	22	26	30	30	17	18	17	19	23	19	25.9
MARYSVILLE	MAX	64	65	66	63	61	59	59	58	51	58	54	58	60	66	58	59	60	59	59	59	63	63	55	52	56	60	56	54	57	53	56	58.7
	MIN	31	34	34	32	30	36	29	31	43	41	46	49	48	44	46	42	45	45	49	52	57	43	46	47	48	36	36	36	32	30	31	40.3
MC CLOUD	MAX	62	65	64	55	54	60	58	53	40	39	39	43	48	49	45	49	41	45	49	44	53	50	46	38	47	45	45	40	43	49	51	48.7
	MIN	21	23	21	20	22	24	24	29	30	30	33	37	39	38	33	31	35	40	40	41	43	28	33	32	34	25	21	20	19	19	19	29.2
MINERAL	MAX	55	53	55	49	49	53	46	52	36	36	35	39	43	48	43	47	44	47	47	44	49	44	40	35	43	39	34	32	35	44	46	43.9
	MIN	24	26	22	22	23	26	25	26	29	28	30	34	38	32	32	29	31	32	35	36	38	29	30	32	33	23	19	16	20	20	18	27.7
MONTICELLO DAM	MAX	61	65	65	64	65	64	57	61	57	58	54	60	61	63	57	59	57	59	58	60	63	56	53	57	56	57	55	51	54	56	60	58.8
	MIN	33	34	34	36	34	34	37	38	42	43	46	53	51	48	47	44	43	46	48	52	53	41	44	48	48	37	35	40	39	37	34	41.9
MOUNT SHASTA WB CITY	MAX	56	54	51	46	49	49	52	41	40	37	43	44	48	46	44	48	46	47	46	53	52	44	36	45	45	41	35	39	39	39	36	44.9
	MIN	25	25	26	23	22	33	27	33	32	32	35	40	44	35	31	37	42	40	38	41	29	31	32	32	27	25	28	26	25	23	24	31.1
NEVADA CITY	MAX	57	56	58	55	51	51	51	52	40	43	44	49	53	56	50	53	53	53	55	52	56	54	48	48	49	50	43	43	47	42	50	50.4
	MIN	25	27	27	26	24	24	27	29	36	34	36	42	39	30	30	30	28	28	39	48	51	32	36	39	46	31	27	24	24	23	21	31.7
ORLAND	MAX	65	69	69	65	65	60	63	66	48	49	51	56	53	61	55	59	50	52	59	57	64	62	52	49	52	62	55	53	55	54	62	57.8
	MIN	28	30	31	31	31	33	36	39	42	42	46	48	47	49	43	43	45	46	49	49	54	41	45	46	47	33	33	36	42	33	28	40.2
OROVILLE	MAX	64	63	66	62	63	59	59	58	50	54	56	60	60	66	56	56	59	58	57	60	66	59	55	51	58	60	54	55	58	50	53	58.2
	MIN	33	34	35	34	34	39	32	42	46	46	49	52	52	47	44	41	42	49	51	55	57	44	46	48	49	36	34	33	35	32	32	42.0
PARADISE	MAX	65	67	65	55	58	57	55	60	44	47	47	52	57	57	59	59	55	53	58	53	58	55	54	47	50	52	49	51	53	51	63	55.0
	MIN	41	41	39	37	41	40	40	40	41	40	41	46	45	45	44	41	44	45	46	50	52	39	41	42	47	34	34	31	35	35	32	40.9
PLACERVILLE	MAX	59	58	58	60	53	53	54	51	45	48	47	54	58	58	57	58	57	55	58	53	61	56	51	50	52	53	45	48	52	44	50	53.4
	MIN	29	30	31	29	29	30	30	32	40	35	40	45	39	32	32	34	31	32	44	50	52	34	39	43	30	31	28	25	25	25	24	33.9
PLACERVILLE IFG	MAX	62	63	59	56	55	53	55	42	47	43	48	54	61	59	60	59	59	58	54	57	53	49	50	49	48	43	42	47	46	53	53	52.8
	MIN	43	43	45	40	39	40	41	38	38	36	41	46	45	43	44	44	41	44	45	49	39	37	40	42	40	33	28	31	31	33	33	39.7
PLATINA	MAX	68	66	61	61	65	63	64	53	58	49	44	46	44	50	48	48	47	45	50	47	51	54	45	46	47	49	47	45	55	62	61	52.9
	MIN	27	26	30	36	28	30	31	35	34	33	40	40	42	40	43	35	34	41	44	42	43	42	34	40	41	28	26	21	23	21	23	34.0
PORTOLA	MAX	54	55	55	53	49	49	51	51	39	38	41	49	58	54	54	56	51	56	49	52	53	45	45	47	45	37	33	36	33	37	39	47.2
	MIN	16	15	13	12	13	23	18	18	19	24	34	41	31	22	23	22	20	33	32	37	36	25	32	35	33	10	22	9	14	8	7	22.5
QUINCY	MAX	55	56	57	53	54	53	53	56	49	41	45	46	52	62	61	49	61	59	52	53	57	52	48	35	48	44	38	45	40	44	48	50.5
	MIN	15	15	15	15	15	15	18	24	31	28	31	37	40	26	26	27	21	23	32	42	44	32	32	32	34	29	24	17	18	16	15	25.5
RED BLUFF WB AIRPORT	MAX	71	69	64	65	60	59	66	48	51	51	57	54	61	56	62	51	52	60	58	63	63	53	51	56	58	54	54	56	56	64	54	58.0
	MIN	29	31	33	34	31	37	38	42	43	45	48	51	50	50	45	45	49	49	49	55	41	40	46	46	38	33	36	38	34	32	27	40.8
REDDING FIRE STA NO 2	MAX	74	70	64	65	67	63	68	59	52	49	55	55	56	57	60	55	52	59	57	65	67	55	50	59	59	53	54	56	63	66	63	59.6
	MIN	35	33	36	44	44	39	43	42	42	44	45	50	50	50	46	43	47	47	48	53	53	42	44	44	47	33	33	36	38	41	31	42.7
ROCKLIN	MAX	63	60	63	60	54	60	59	57	51	55	56	61	63	68	68	59	62	62	57	59	68	60	55	54	57	61	60	55	57	52	55	59.1
	MIN	28	30	31	30	32	34	30	33	33	43	47	51	45	43	36	38	33	33	46	53	57	41	43	48	50	33	33	31	29	26	29	37.7
SACRAMENTO WB AIRPORT	MAX	61	62	61	56	57	55	58	52	55	54	57	60	65	61	56	50	50	54	58	65	61	53	52	56	60	54	54	56	49	53	51	56.3
	MIN	28	33	33	36	29	33	29	42	43	44	48	53	46	43	42	40	37	45	51	56	42	41	47	51	41	34	39	35	31	29	29	39.7
SACRAMENTO WB CITY	MAX	64	64	63	56	60	57	60	52	58	54	59	62	66	62	60	58	59	55	58	65	63	55	54	54	60	55	53	56	53	58	53	58.3
	MIN	36	38	38	39	36	38	38	46	47	46	50	56	51	50	44	43	43	48	52	57	47	44	49	50	47	41	40	37	37	34	35	43.8
SHASTA DAM	MAX	63	66	63	57	60	64	57	62	45	48	47	48	52	60	51	56	49	51	56	54	59	56	52	48	55	55	50	49	52	56	58	54.8
	MIN	45	46	43	44	49	41	42	43	42	41	42	41	43	48	46	45	44	48	46	46	50	43	42	42	43	37	36	37	39	44	44	43.3
SIERRA CITY	MAX	60	62	60	58	57	60	54	58	35	37	39	45	48	52	50	52	54	55	51	48	53	51	46	45	47	41	39	38	35	51	55	49.5
	MIN	30	33	29	27	28	28	31	28	30	30	31	35	32	26	26	27	25	27	38	38	44	29	30	32	38	26	24	23	25	28	28	29.9
SIERRAVILLE RANGER STA	MAX	51	58	55	54	48	51	54	57	43	41	42	49	52	60	57	52	56	62	56	49	69	51	46	47	49	44	36	29	34	34	38	49.2
	MIN	15	16	15	14	13	17	10	21	23	27	34	39	31	27	22	23	24	26	37	39	40	30	28	35	36	18	21	9	10	11	8	23.2
SODA SPRINGS 1 E	MAX	48	50	47	49	50	46	49	31	29	29	32	36	47	45	49	45	44	41	38	43	40	40	33	36	33	33	25	24	40	40	48	40.0
	MIN	26	22	21	21	21	25	28	19	22	24	24	28	26	24	25	22	23	23	32	33	22	25	25	30	13	13	12	14	14	15	17	22.2
STONY GORGE RESERVOIR	MAX	71	69	66	65	65	63	68	59	51	52	55	55	62	57	57	55	52	56	55	62	63	54	51	56	57	54	51	55	57	63	59	58.5
	MIN	26	29	29	32	29	32	34	37	32	40	45	50	50	44	41	40	47	46	48	51	52	38	43	43	44	32	31	36	31	31	26	38.4
STRAWBERRY VALLEY	MAX	60	61	57	58	63	52	56	45	36	35	40	45	54	50	56	52	51	53	47	52	52	45	40	45	45	40	39	43	51	59	59	49.7
	MIN	30	32	29	28	29	31	30	32	30	31	35	37	38	30	30	32	28	35	41	45	37	30	32	39	36	26	25	25	26	30	27	31.8
TWIN LAKES	MAX	46	46	42	48	49	40	43	33	25	31	33	38	45	45	49	43	46	42	40	44	42	36	36	35	34	25	18	20	42	41	46	38.8
	MIN	30	23	19	19	26	25	24	15	13	20	28	32	32	31	29	34	26	32	31	33	14	16	27	32	20	7	11	10	16	14	13	22.6
VACAVILLE	MAX	66	64	63	64	62	58	62	55	59	55	56	57	61	62	58	53	51	55	58	61	62	58	53	57	59	58	53	57	52	57	54	58.1
	MIN	29	30	31	29	29	29	30	40	44	42	44	50	46	43	42	40	40	45	49	53	54	40	44	44	50	39	41	41	34	29	30	39.7
VOLTA POWER HOUSE	MAX	69	68	66	61	62	62	63	63	46	46	50	50	57	56	58	55	51	57	53	61	59	52	44	46	52	49	46	49	55	63	64	55.9
	MIN	39	40	37	38	35	35	38	38	36	38	41	44	46	43	43	38	41	44	44	48	44	36	40	42	40	30	30	31	30	32	30	38.4
WHISKEYTOWN RES	MAX	63	71	67	62	61	66	57	64	44	50	46	50	52	54	51	57	48	49	55	52	59	55	52	47	48	55	51	55	53	60	64	55.4
	MIN	40	39	42	42	42	40	40	41	41	41	42	45	47	48	42	43	43	47	46	47	51	41	42	41	40	35	36	34	35	38	37	41.5
WILLIAMS	MAX	63	65	67	64	65	60	58	60	49	48	52	57	52	59	57	58	51	53	58	58	64	63	53	52	59	59	54	53	55	53	58	57.3
	MIN	29	30	32	32	30	30	35	41	36	37	44	37	47	46	45	41	42	49	49	50	54	42	44	42	43	36	36	39	41	34	29	39.4

See Reference Notes Following Station Index

Station		Day of Month 1	2	3	4	5	6	7	8	9	10	11	12	13	14	15	16	17	18	19	20	21	22	23	24	25	26	27	28	29	30	31	Average
WILLOWS	MAX	65	69	68	66	65	61	59	64	48	49	52	54	54	62	56	59	50	51	60	57	64	62	56	51	53	62	55	53	55	52	61	57.8
	MIN	27	30	32	31	30	35	33	39	40	42	45	48	49	47	44	43	43	47	47	49	53	41	43	46	47	33	37	38	40	34	28	40.0
WILLOWS USBR	MAX	72	67	65	65	68	58	64	64	50	51	55	54	60	60	60	57	52	60	57	64	62	64	59	53	62	55	57	55	63	61	56	59.7
	MIN	29	31	33	40	31	35	34	34	41	43	48	49	50	47	45	43	47	49	52	54	58	42	47	46	49	34	39	39	30	36	29	41.4
WINTERS	MAX	65	67	66	64	65	62	60	62	52	60	54	57	55	58	59	58	50	51	56	57	62	59	54	56	55	60	58	53	56	53	57	58.1
	MIN	31	30	32	31	30	33	33	43	42	43	45	48	47	43	43	40	44	43	49	50	54	41	46	47	48	36	38	36	36	29	28	40.0
WOODLAND 1 WNW	MAX	61	64	64	62	62	57	58	58	52	59	54	54	57	60	58	56	52	53	55	55	62	59	54	53	57	59	55	53	54	50	54	56.8
	MIN	29	31	31	30	25	29	32	35	43	43	46	49	47	43	45	40	42	42	50	51	53	41	45	46	47	34	39	38	35	29	27	39.3
* * *																																	
NORTHEAST INTERIOR BASINS 03																																	
BOCA	MAX	55	54	55	54	50	49	52	52	40	37	40	44	51	60	56	51	55	58	53	46	52	47	41	40	44	40	34	28	31	37	40	46.6
	MIN	9	9	10	11	11	11	13	16	16	20	29	36	29	15	14	13	16	18	32	35	37	21	25	31	34	12	14	6	4	3	-1	17.7
BODIE	MAX	47	45	35	47	48	49	49	43	28	37	40	49	53	57	53	56	51	56	52	42	50	40	47	35	44	36	27	16	29	42	35	43.2
	MIN	0	2	-2	0	3	12	8	7	8	6	8	23	10	12	11	10	4	21	14	26	29	-5	5	20	25	-5	7	5	-17	8	-7	7.9
BRIDGEPORT	MAX	51	53	51	50	55	53	49	47	41	44	49	58	63	61	62	62	60	59	50	58	52	35	52	53	42	34	26	25	36	42	48	49.1
	MIN	3	3	1	-2	-1	11	8	8	3	8	23	32	9	14	5	8	3	21	19	33	31	11	28	31	26	11	16	5	-3	2	0	11.8
CEDARVILLE	MAX	51	51	50	47	44	43	50	46	38	34	42	48	51	57	53	47	54	48	50	46	57	42	43	35	35	38	33	32	30	29	25	43.5
	MIN	15	15	14	18	13	18	25	24	24	24	29	37	40	30	27	24	26	35	36	37	38	28	30	30	30	27	17	15	9	9	12	24.4
DONNER MEMORIAL ST PK	MAX	55	50	54	52	49	50	50	51	38	34	34	39	44	47	51	49	50	54	46	42	48	45	41	37	40	37	36	30	27	31	39	43.5
	MIN	13	15	14	13	12	14	16	16	18	20	28	30	30	20	19	20	20	21	33	34	35	22	25	22	30	11	12	3	4	4	8	18.7
DOYLE 5 SSE	MAX	47	47	47	45	42	45	46	48	40	45	46	55	64	58	49	60	54	50	50	56	58	46	47	36	46	37	32	30	31	31	33	45.8
	MIN	14	17	17	17	12	22	17	26	22	28	35	36	38	37	22	17	29	32	36	41	37	31	35	32	31	21	19	7	12	10	9	24.5
FLEMING FISH AND GAME	MAX	47	47	46	48	44	45	48	45	44	46	53	52	64	59	48	59	50	50	47	56	57	43	46	48	45	39	35	33	31	33	32	46.5
	MIN	12	13	11	14	12	15	15	19	11	21	35	38	34	23	20	16	22	32	36	38	35	31	35	32	32	23	23	13	12	11	9	22.4
FORT BIDWELL	MAX	52	53	51	49	45	50	55	41	41	40	42	45	58	52	51	59	50	51	48	45	50	54	42	40	40	39	34	36	31	24	24	44.9
	MIN	15	15	11	22	12	20	22	22	22	25	30	38	38	29	29	23	27	32	35	38	35	30	32	30	25	28	22	12	8	8	15	24.2
MONO LAKE	MAX	49	52	47	50	46	47	46	43	41	47	55	59	57	61	50	60	51	52	51	58	56	41	51	55	48	43	29	31	35	36	40	48.0
	MIN	18	20	17	18	17	25	20	20	15	15	25	26	23	22	20	21	18	26	31	35	38	22	28	36	37	17	17	10	13	17	18	22.1
SQUAW VALLEY	MAX	53	49	51	50	50	52	49	50	35	31	34	41	42	53	50	54	54	52	45	45	50	46	42	40	41	40	33	26	27	38	41	44.0
	MIN	15	17	11	15	14	15	17	16	15	22	27	31	30	30	19	21	26	22	35	36	36	21	25	25	34	19	18	4	7	6	6	20.5
SUSANVILLE AIRPORT	MAX	49	50	48	51	43	45	47	47	39	42	45	50	59	57	47	56	46	48	44	56	51	44	37	39	43	36	36	31	31	36	31	44.6
	MIN	15	14	15	21	14	18	13	20	26	26	26	36	37	26	29	20	20	33	35	36	34	28	33	32	33	10	18	6	8	5	6	22.5
TAHOE CITY	MAX	48	45	49	45	47	44	50	47	35	35	45	46	54	50	47	50	52	46	43	49	49	39	42	42	43	35	32	32	39	40	38	43.8
	MIN	23	24	22	22	20	23	24	25	19	21	32	31	27	26	26	27	28	35	35	36	23	28	33	34	14	14	9	12	13	15	15	23.7
TAHOE VALLEY FAA AP	MAX	48	48	45	49	46	49	44	37	31	34	38	46	53	51	47	50	52	48	43	49	45	36	37	40	37	27	25	22	36	39	40	41.7
	MIN	14	15	16	14	13	21	14	20	16	21	30	35	27	22	22	22	22	31	34	37	33	20	33	32	25	8	18	5	6	7	6	20.6
TERMO	MAX	54	52	53	43	46	49	49	37	37	37	40	44	55	47	49	52	45	44	43	53	50	38	38	43	38	32	29	28	32	34	34	42.7
	MIN	6	10	5	10	4	18	10	19	23	18	31	36	36	27	18	29	25	30	33	34	32	21	32	30	30	12	15	14	3	-6	-3	19.4
TRUCKEE RANGER STATION	MAX	51	51	53	50	49	49	49	49	36	35	36	41	45	55	53	49	53	52	47	43	51	45	38	37	42	37	32	30	30	33	36	43.8
	MIN	15	15	14	12	12	13	16	20	17	19	26	31	32	25	22	22	21	24	34	35	35	23	25	30	36	10	15	5	3	3	2	19.7
WOODFORDS	MAX	47	48	50	45	44	48	47	44	39	43	49	55	62	57	53	57	60	57	50	54	54	47	47	49	44	35	35	30	30	33	48	47.1
	MIN	24	26	27	28	23	25	26	28	25	24	35	40	36	36	32	27	35	37	41	39	34	24	33	32	30	20	19	11	11	15	20	27.8
* * *																																	
CENTRAL COAST DRAINAGE 04																																	
AVILA BEACH	MAX	86	91	86	82	80	70	81	55	65	74	72	79	76	73	77	63	66	73	58	63	60	65	72	62	60	67	67	67	70	78	75	71.4
	MIN	50	50	55	47	49	42	47	44	43	39	41	42	42	41	38	42	37	39	48	52	58	47	45	47	57	46	43	37	61	35	32	45.0
BEN LOMOND NO 3	MAX	70	75	68	66	66	63	63	53	57	52	58	57	56	60	64	63	61	58	58	60	59	55	53	56	58	54	52	55	57	61	62	59.7
	MIN	34	35	37	43	33	38	39	44	36	38	50	51	50	48	41	42	48	48	54	58	48	42	40	52	47	37	45	38	33	28	29	42.1
BERKELEY	MAX	63	65	67	61	61	61	59	59	58	68	60	61	60	60	61	62	62	60	60	64	66	55	58	58	59	56	57	60	57	59	59	60.5
	MIN	44	46	46	49	45	48	48	49	47	46	52	55	55	54	52	50	51	52	56	58	50	47	50	53	48	42	41	40	42	42	40	48.3
BURLINGAME	MAX	60	60	64	61	57	58	68	61	57	62	63	65	60	61	62	65	60	60	63	67	66	56	60	60	60	57	55	58	58	55	55	60.5
	MIN	40	39	40	34	30	47	48	49	35	49	53	55	41	41	52	47	47	52	55	58	53	47	49	48	42	44	38	38	39	28	27	44.0
CARMEL VALLEY	MAX	75	78	71	69	70	65	65	65	60	63	66	66	65	70	72	67	67	67	62	72	64	61	66	67		62	56	58	59	64	68	66.0
	MIN	38	41	41	37	36	35	44	42	42	36	44	49	43	41	40	37	37	47	53	57	53	44	38	52		36	34	30	30	30	33	40.7
CROCKETT	MAX	64	62	60	61	59	55	67	58	55	58	61	61	62	63	63	57	53	51	59	63	65	59	56	60	58	56	52	50	54	55	54	58.4
	MIN	36	37	39	36	39	44	43	47	43	45	50	56	54	50	50	46	43	44	50	53	57	44	45	55	52	41	40	34	35	37	36	44.5
FORT ORD	MAX	70	74	65	62	61	58	58	59	57	61	66	62	57	63	66	62	61	63	60	65	63	57	60	64	59	56	56	58	55	58	57	61.1
	MIN	34	34	34	43	33	38	43	47	41	43	50	48	51	44	42	38	45	49	57	59	42	45	43	54	46	42	43	37	30	30	31	42.5
GILROY	MAX	70	67	68	67	64	64	63	63	60	55	53	65	59	64	63	63	63	65	65	60	69	61	57	61	60	60	55	56	57	56	58	61.6
	MIN	29	29	28	29	31	38	38	43	38	38	39	47	47	41	40	38	43	44	45	45	58	44	41	41	53	35	40	28	28	28	27	38.5
HALF MOON BAY	MAX	70	68	69	62	61	60	61	60	61	60	62	64	63	64	62	61	64	63	62	64	63	63	62	61	61	60	61	60	60	61	64	62.5
	MIN	45	44	44	46	43	42	44	43	49	50	53	54	51	56	56	49	46	42	44	45	44	43	44	47	46	48	40	38	40	39	36	45.5
HOLLISTER 1 SW	MAX	76	71	68	68	68	63	63	60	58	57	66	64	65	66	65	64	66	64	60	67	67	58	61	61	61	57	57	57	57	61	60	63.1
	MIN	23	27	27	35	25	31	39	39	37	38	41	42	42	42	32	35	37	46	50	51	50	44	37	51	54	35	33	26	24	25	23	36.8
KING CITY	MAX	72	73	72	67	66	64	64	61	58	62	65	72	73	65	67	65	65	68	66	66	70	58	65	66	63	66	57	57	59	61	62	65.0
	MIN	28	29	29	40	39	37	42	41	31	31	44	40	39	44	31	36	39	41	55	51	51	37	36	45	52	35	37	29	22	21	22	37.2
LIVERMORE COUNTY F D	MAX	69	67	69	65	68	64	65	60	57	58	62	65	68	63	60	65	65	60	65	67	65	55	63	62	60	55	54	57	58	60	58	62.2
	MIN	27	27	30	36	27	27	35	43	37	42	48	54	41	42	43	40	36	46	49	53	49	40	43	53	50	37	36	38	38	27	26	39.4
LOS GATOS	MAX	68	68	66	65	65	64	65	63	60	57	63	64	67	64	63	65	65	62	62	67	65	57	62	63	60	55	55	56	58	59	58	62.3
	MIN	32	33	35	40	33	38	42	45	37	42	50	53	43	48	48	42	41	50	55	56	50	42	42	55	50	37	35	33	35	29	30	42.0
MARTINEZ FIRE STATION	MAX	58	59	60	67	60	59	57	59	54	58	60	62	63	60	60	59	53	51	58	58	65	59	56	62	59	58	56	56	58	57	56	58.6
	MIN	33	33	34	37	34	35	40	44	40	42	48	55	49	47	42	45	43	41	44	42	47	45	46	54	49	42	39	33	33	32	31	41.3
MONTEREY	MAX	71	74	69	64	61	61	62	58	59	58	66	63	58	64	61	65	63	63	63	65	64	58	59	62	60	57	57	58	58	59	59	61.9
	MIN	50	48	49	48	44	46	47	49	46	45	51	56	53	48	40	48	47	51	56	58	50	46	46	55	51	46	44	38	39	34	40	47.4

See Reference Notes Following Station Index

DAILY TEMPERATURES

Station		Day of Month 1	2	3	4	5	6	7	8	9	10	11	12	13	14	15	16	17	18	19	20	21	22	23	24	25	26	27	28	29	30	31	Average
MONTEREY NALF	MAX	71	73	67	59	62	59	58	62	57	61	66	63	58	63	64	62	60	62	66	68	67	58	63	64	62	55	57	57	56	61	61	62.0
	MIN	44	45	45	45	42	46	45	49	47	48	49	56	52	49	40	46	47	51	56	59	48	48	47	57	50	42	45	40	38	33	35	46.6
MORRO BAY FIRE DEPT	MAX	69	74	79	72	67	68	65	64	56	63	64	66	64	64	64	66	62	62	65	60	61	61	61	63	69	59	60	57	58	64	63	64.2
	MIN	48	50	54	48	49	45	46	45	45	41	45	46	44	44	45	44	42	46	49	49	53	47	48	51	56	44	42	37	41	41	41	46.0
MOUNT DIABLO N GATE	MAX	63	64	68	65	62	64	60	63	49	53	50	54	57	69	55	61	60	63	55	56	57	54	51	52	53	49	48	49	47	55	56	56.8
	MIN	46	48	50	45	45	42	43	43	39	39	42	48	45	45	45	46	46	47	48	51	52	43	44	46	47	35	36	34	38	38	39	43.7
MOUNT HAMILTON	MAX	56	60	54	51	59	54	57	47	40	40	44	48	53	55	60	55	52	52	49	51	50						49	36	44	51	57	50.9
	MIN	43	46	43	40	37	41	37	34	31	32	37	40	44	38	46	39	40	41	44	49	35						24	25	30	33	41	38.1
NACIMIENTO DAM	MAX	73	71	72	73	67	66	65	65	56	55	62	64	70	70	62	65	64	66	66	60	69	62	57	65	62	58	57	55	59	58	59	63.6
	MIN	30	31	30	30	30	31	40	40	35	35	37	35	36	36	31	31	32	33	40	54	55	38	39	41	42	33	29	28	24	26	23	34.7
NEWARK	MAX	65	63	64	65	61	63	62	60	60	61	58	61	62	61	63	61	71	67	61	63	67	59	57	60	60	57	55	54	58	59	59	61.2
	MIN	39	41	41	43	42	46	45	47	46	48	48	51	50	50	51	47	50	51	53	59	58	47	47	52	53	40	40	40	40	35	36	46.3
OAKLAND WB AIRPORT	MAX	59	60	59	58	58	58	58	59	57	58	59	59	60	61	60	62	61	60	61	64	63	55	59	58	59	57	57	60	54	54	54	58.7
	MIN	38	38	41	45	42	48	46	48	47	50	54	57	51	51	50	46	51	52	58	59	48	45	50	56	47	43	44	38	43	40	39	47.3
PALO ALTO CITY HALL	MAX	63	62	67	73	67	64	60	58	64	58	59	63	62	60	60	63	66	61	63	61	70	56	57	58	59	60	55	54	57	58	60	61.2
	MIN	31	32	35	36	34	36	42	45	40	42	46	47	45	45	47	44	44	45	52	55	56	42	45	42	49	38	42	32	32	29	30	41.3
PASO ROBLES	MAX	70	73	70	66	65	63	64	56	55	64	65	70	71	60	68	63	67	67	60	68	62	59	66	67	60	55	55	54	61	61	64	63.5
	MIN	24	25	24	28	23	27	28	33	36	35	33	31	32	29	25	30	33	36	51	49	47	38	36	46	48	30	31	22	22	20	19	32.0
PASO ROBLES FAA AP	MAX	68	73	69	64	64	63	62	54	53	61	64	67	69	58	64	61	64	65	58	66	64	57	63	64	58	55	55	54	55	61	61	61.7
	MIN	26	30	27	28	27	29	30	36	34	34	36	33	30	32	26	32	28	37	54	52	44	34	35	45	41	30	36	20	19	19	18	32.3
PINNACLES NAT MONUMENT	MAX	73	76	73	70	71	68	65	57	57	60	70	65	72	72	65	66	66	64	60	64	64	52	65	61	60	54	56	53	59	61	65	64.0
	MIN	32	33	35	31	30	31	36	36	34	29	35	38	36	36	30	36	31	42	54	54	49	50	35	44	49	33	34	26	25	24	24	35.9
PISMO BEACH	MAX	68	68	68	63	63	60	60	55	55	55	66	68	58	66	66	60	63	60	58	59	59	61	64	64	60	58	61	59	61	61	62	61.6
	MIN	46	49	54	46	43	41	41	45	38	38	44	42	48	43	41	45	42	47	54	54	49	45	46	52	48	46	43	38	34	34	34	44.2
POINT PIEDRAS BLANCAS	MAX	65	68	67	64	62	64	62	55	60	62	62	64	61	62	64	61	62	61	59	60	60	61	63	58	59	58	59	58	60	59	59	61.3
	MIN	52	53	55	48	49	48	50	49	45	45	52	52	50	46	49	49	47	51	56	57	50	47	48	55	50	44	45	43	43	43	40	48.7
PORT CHICAGO NAVAL DEP	MAX	64	63	65	63	64	58	59	55	59	60	62	63	62	60	57	58	53	55	63	64	65	56	60	59	58	56	55	57	54	56	54	59.3
	MIN	27	28	30	34	28	33	33	40	39	45	48	53	43	44	50	43	41	45	49	53	51	41	45	49	50	36	32	31	39	32	27	40.0
PRIEST VALLEY	MAX	68	68	68	63	65	63	60	50	52	54	59	66	69	65	63	63	65	63	55	61	59	50	64	57	57	49	48	47	53	53	60	59.3
	MIN	23	24	26	21	20	26	22	26	30	29	34	28	25	23	22	27	23	33	50	50	47	30	31	39	45	30	32	28	19	19	19	29.1
REDWOOD CITY	MAX	67	66	66	66	65	64	60	65	62	62	63	64	61	62	60	64	65	61	64	65	62	57	60	62	61	61	57	58	60	62	60	62.3
	MIN	32	34	35	39	33	38	37	44	40	43	48	52	45	46	47	41	41	49	54	56	55	41	43	54	51	39	39	31	33	32	32	42.1
RICHMOND	MAX	65	62	67	69	62	63	63	62	58	64	60	63	64	61	62	59	65	63	63	64	66	59	58	60	61	59	55	55	59	63	60	61.7
	MIN	39	40	42	46	37	43	44	48	43	49	51	57	55	54	53	46	48	49	53	57	58	45	48	52	54	42	43	42	42	42	36	47.0
SAINT MARYS COLLEGE	MAX	60	60	64	58	61	59	58	53	53	55	58	60	59	60	60	60	52	55	59	62	62	58	55	56	56	56	52	52	54	54	51	57.2
	MIN	28	28	30	36	28	36	37	45	34	40	44	52	46	45	45	39	42	45	50	55	48	42	37	47	42	33	31	31	27	32	27	38.8
SALINAS 2 E	MAX	70	76	68	67	65	62	64	59	64	61	68	63	63	69	68	67	68	60	60	67	65	58	63	64	62	57	53	58	58	56	61	63.4
	MIN	34	37	35	42	33	37	40	44	39	53	46	46	46	42	41	38	44	47	54	55	51	41	40	50	50	35	38	28	29	27	31	41.1
SALINAS FAA AP	MAX	72	75	68	65	63	60	61	58	58	59	66	63	61	65	67	63	64	65	61	66	63	57	61	65	59	56	56	57	58	61	62	62.4
	MIN	36	40	37	41	36	40	43	47	41	39	48	48	50	45	43	41	46	50	57	58	46	45	44	53	45	39	38	33	32	34	37	43.0
SAN ANTONIO MISSION	MAX	73	72	72	72	68	69	69		53	52	59	68	68	65	64	63	65	66	69	63	62		64	63	60	54	53	57	57	57	63	63.4
	MIN	26	28	28	27	26	29		31	27	30	40	45	34	27	27	32	27	39	50	50	50		35	44	50	31	34	27	23	22	22	33.1
S F RICHMOND SUNSET	MAX	63	65	64	58	58	59	56	57	60	62	61	61	61	61	62	61	62	61	62	64	64	58	58	58	58	55	58	61	60	60	61	60.3
	MIN	44	57	55	53	53	54	53	54	41	42	52	56	52	51	51	48	52	55	59	45	53	52	48	55	52	43	42	39	40	38	40	49.3
SAN FRANCISCO WB AP	MAX	61	63	63	61	59	58	60	61	59	62	62	63	60	60	61	62	60	59	64	65	64	55	61	60	60	56	55	59	55	57	55	60.0
	MIN	40	40	42	45	42.	47	48	50	46	50	53	56	51	52	50	48	49	53	58	58	49	47	49	56	46	45	42	40	39	40	39	47.4
S F FEDERAL BUILDING	MAX	66	65	65	62	63	58	58	57	58	60	61	61	60	61	62	63	60	59	62	65	64	57	60	62	59	56	55	59	59	58	56	60.4
	MIN	49	48	49	52	48	50	52	51	50	51	56	57	55	53	54	51	53	52	57	58	52	50	53	56	50	49	46	48	46	45	45	51.2
SAN GREGORIO 2 SE	MAX	68	70	67	62	60	59	58	57	59	56	60	60	59	62	62	63	62	61	60	63	63	56	58	60	58	53	53	56	57	58	60	60.0
	MIN	37	37	39	40	34	40	39	48	41	44	53	57	52	51	47	44	47	52	57	59	49	44	44	54	48	38	42	36	35	34	35	44.4
SAN JOSE	MAX	62	63	63	63	63	60	60	60	57	57	62	64	65	65	61	64	65	63	61	66	66	57	61	63	63	56	55	56	56	59	59	61.1
	MIN	35	36	37	50	36	42	46	47	43	46	52	57	50	48	52	45	47	53	57	58	52	45	46	57	53	38	41	39	37	31	32	45.4
SAN LUIS OBISPO POLY	MAX	76	73	77	72	68	70	66	67	54	62	65	67	70	73	65	66	63	64	69	59	65	60	62	70	62	58	57	56	55	62	62	65.0
	MIN	40	50	55	50	48	40	42	42	43	36	37	40	42	41	43	43	43	43	49	59	52	52	49	53	56	51	53	48	36	32	34	45.3
SAN MATEO	MAX	67	70	69	65	65	62	64	64	60	62	63	64	63	64	65	66	63	61	64	63	66	57	66	64	60	59	56	63	61	63	62	63.3
	MIN	36	37	37	42	36	43	45	44	43	45	51	50	52	47	48	45	41	53	56	58	53	46	48	52	42	45	40	38	36	36	37	44.6
SANTA CLARA UNIVERSITY	MAX	63	64	64	63	64	62	62	62	60	57	62	63	65	65	63	66	66	62	63	67			62	63	62	56	55	57	57	58	56	61.7
	MIN	37	37	39	48	38	42	47	49	44	46	52	56	50	49	52	45	48	53	57	59			46	56	54	40	40	40	39	33	34	45.9
SANTA CRUZ	MAX	70	74	69	63	67	60	62	56	60	53	62	59	58	64	65	64	63	61	60	62	59	58	54	59	61	59	55	59	58	60	58	61.0
	MIN	34	35	36	41	34	36	38	50	40	41	40	52	50	48	46	43	48	50	56	58	53	44	41	51	48	34	34	40	34	30	30	42.4
UPR SAN LEANDRO FILTER	MAX	64	62	64	65	61	60	60	58	56	57	57	58	59	57	60	58	62	63	58	58	62	59	53	56	57	56	53	53	56	56	57	58.5
	MIN	40	39	41	43	40	39	42	43	41	42	46	49	49	49	50	39	45	46	48	53	57	42	43	50	53	40	38	35	34	39	37	43.6
WALNUT CREEK 2 ESE	MAX	67	67	68	64	66	62	68	64	64	63	61	63	69	67	61	61	63	59	62	64	65	64	63	58	62	59	58	58	58	60	57	62.7
	MIN	30	29	31	35	32	38	37	35	37	45	51	57	35	50	50	43	44	46	52	55	49	48	47	52	49	44	32	27	40	32	28	41.3
WATSONVILLE WATERWORKS	MAX	73	72	72	68	65	62	60	60	56	54	53	64	59	60	63	65	63	62	65	62	63	62	59	58	60	60	58	55	58	58	60	61.6
	MIN	34	36	36	38	33	38	40	45	39	40	45	47	52	48	44	44	43	48	51	55	57	47	42	44	52	36	37	35	32	34	32	42.1
* * *																																	
SAN JOAQUIN DRAINAGE 05																																	
ANTIOCH FIBREBOARD ML	MAX	57	65	61	64	65	62	59	61	54	59	55	59	58	57	60	55	55	55	55	61	67	60	56	60		59	56	57	58	54	58	58.7
	MIN	36	32	35	34	32	35	36	41	42	41	46	47	42	41	48	43	36	36	48	52	56	45	45	46		42	43	47	34	31	31	40.8
ANTIOCH PUMPING PL 3	MAX	56	63	62	64	63	61	59	62	53	58	54	60	58	59	58	55	53	49	54	60	66	58	54	59	57	59	57	55	57	52	57	57.8
	MIN	32	28	31	30	30	31	33	37	42	42	43	47	42	40	43	44	36	37	46	48	54	44	45	48	50	43	42	41	35	29	28	39.4
ASH MOUNTAIN	MAX	69	64	64	62	61	62	61	58	50	53	58	65	67	75	70	65	67	67	65	62	70	65	55	59	60	54	49	47	48	54	56	60.8
	MIN	36	40	39	37	36	35	36	38	35	34	37	41	42	47	40	42	41	42	46	41	50	44	43	47	48	38	35	29	29	30	31	39.0
AUBERRY 1 NNE	MAX																																
	MIN																																

See Reference Notes Following Station Index

DAILY TEMPERATURES

Station		Day of Month 1	2	3	4	5	6	7	8	9	10	11	12	13	14	15	16	17	18	19	20	21	22	23	24	25	26	27	28	29	30	31	Average
BAKERSFIELD WB AIRPORT	MAX	63	64	63	63	62	64	60	58	57	62	70	70	75	64	63	64	65	63	63	75	73	61	68	68	68	54	47	50	54	54	57	62.6
	MIN	39	40	37	38	38	39	37	40	41	38	39	43	41	37	36	38	37	43	47	47	53	48	44	47	44	39	37	32	29	28	29	39.5
BALCH POWER HOUSE	MAX	57	56	56	53	53	56	54	52	48	52	57	56	61	61	60	59	58	58	57	61	61	55	56	57	58	52	46	41	44	45	46	54.4
	MIN	41	42	39	37	36	39	36	38	35	36	39	40	42	35	38	42	41	38	47	49	48	42	45	49	49	37	36	28	31	32	33	39.4
BLACKWELLS CORNER 2WNW	MAX	63	61	61	60	59	58	57	54	56	60	65	67	70	63	60	63	64	62	63	74	69	60	63	67	66	55	50	47	50	50	54	60.4
	MIN	35	34	32	33	31	35	33	31	41	34	39	43	38	35	35	38	34	42	48	46	53	40	34	43	52	37	33	26	23	23	25	36.3
BUTTONWILLOW	MAX	73	64	64	64	63	61	63	59	54	59	63	69	69	72	65	62	64	65	62	56	74	70	60	64	69	63	57	51	48	53	53	62.4
	MIN	33	29	27	26	27	29	28	30	33	28	28	32	31	30	29	31	29	34	37	41	44	43	35	37	42	31	32	29	20	20	20	31.1
CALAVERAS BIG TREES	MAX	57	56	56	54	52	50	46	50	36	35	35	40	40	55	54	53	54	55	53	49	50	48	44	41	48	44	35	35	42	44	50	47.1
	MIN	26	28	28	26	26	28	27	28	27	27	29	29	31	28	27	29	27	29	38	39	45	29	29	33	38	24	22	21	26	23	23	28.7
CAMP PARDEE	MAX	63	63	61	62	57	57	56	58	50	54	55	59	63	60	62	59	61	58	57	58	68	63	53	59	59	57	52	53	53	51	56	58.0
	MIN	38	39	39	38	38	40	38	41	43	43	46	50	49	42	40	41	39	41	47	53	57	41	42	47	50	37	31	31	33	34	34	41.4
CATHEYS VY BULL RUN RH	MAX	68	62	59	57	57	58	57	55	55	54	55	62	67	70	67	58	62	61	62	61	69	60	53	54	61	55	50	54	46	52	53	58.5
	MIN	33	32	32	29	29	34	31	33	32	33	44	39	35	35	32	34	32	38	47	52	57	34	40	47	52	38	31	21	25	23	24	35.4
CHERRY VALLEY DAM	MAX	58	58	61	59	56	58	53	52	38	37	40	45	52	61	58	58	58	57	54	50	52	48	45	45		44	39	35	42	48	48	50.3
	MIN	28	33	29	28	30	32	27	30	24	26	29	28	30	33	32	34	28	35	36	38	39	26	30	30		23	20	20	28	25	22	29.1
COALINGA	MAX	59	64	64	68	62	64	60	61	57	59	60	69	74	65	66	67	68	66	61	72	67	67	65	69	59	58	55	51	56	55	57	62.7
	MIN	32	32	34	36	34	35	32	34	35	33	32	33	34	35	35	34	32	33	34	48	47	34	36	36	34	34	32	29	23	24	26	33.6
CORCORAN IRRIG DIST	MAX	67	63	61	60	57	59	58	53	52	61	62	70	71	63	58	57	56	60	57	72	70	60	58	67	62	66	55	49	51	54	54	60.1
	MIN	28	27	28	28	28	29	28	28	28	28	28	29	29	28	27	27	27	28	28	29	33	35	36	36	36	34	34	25	25	23	23	29.0
DENAIR 3 NNE	MAX	62	60	61	58	59	57	56	55	52	56	57	65	69	63	59	55	50	58	58	74	64	52	54	62	60	54	56	54	53	55	52	58.1
	MIN	28	28	29	27	27	29	28	34	34	41	47	43	35	35	35	35	36	39	47	54	49	41	42	50	43	33	37	28	26	22	23	35.6
DUDLEYS	MAX	61	64	59	56	55	56	53	44	44	47	54	55	64	63	63	61	62	60	47	59	53	49	45				45	45	46	53	56	54.3
	MIN	20	24	24	20	21	26	21	26	27	27	33	26	26	23	22	27	23	31	36	36	38	29	27				25	18	17	17	18	25.3
ELECTRA POWER HOUSE	MAX	64	64	64	60	59	60	59	56	55	55	58	60	61	64	61	63	60	63	57	66	65	55	53	59	58	55	56	55	54	53	56	59.0
	MIN	30	32	31	31	32	35	32	37	41	41	40	39	42	35	33	36	31	40	48	51	50	39	45	47	49	36	32	26	28	27	26	36.8
FIVE POINTS 5 SSW	MAX	65	62	61	60	60	58	61	60	54	58	64	68			65	55	59	60	57	76			57	66						55	54	60.7
	MIN	27	30	30	29	31	32	31	33	37	32	31	34			33	34	27	39	46			36	39						22	25	23	31.9
FRESNO WB AIRPORT	MAX	58	61	59	59	59	59	54	51	53	59	65	69	71	65	58	58	60	60	56	70	65	49	57	63	59	54	46	45	50	51	53	57.9
	MIN	30	31	31	32	30	34	31	33	32	30	38	33	34	31	31	34	30	37	45	53	44	41	38	50	45	38	30	26	26	24	27	34.5
FRIANT GOVERNMENT CAMP	MAX	70	62	64	60	61	60	60	56	55	55	62	66	69	74	70	59	60	64	64	61	72	66	50	59	64	59	54	46	48	53	53	60.5
	MIN	30	29	32	38	34	36	32	34	35	33	36	44	40	37	34	36	34	35	43	53	54	36	38	44	48	35	31	26	27	29	31	36.3
GLENNVILLE	MAX	62	63	58	55	56	58	56	50	45	52	58	63	73	65	73	68	67	63	56	61	59	55	63	59	56	47	40	42	48	54	55	57.4
	MIN	26	27	26	23	22	22	21	23	23	21	24	24	27	27	23	30	27	27	31	39	37	37	31	33	37	33	31	19	19	19	21	26.8
GRANT GROVE	MAX	46	46	50	47	49	52	47	43	37	33	40	45	52	56	53	59	52	51	52	44	53	46	45	50	46	40	28	29	35	41	45	45.5
	MIN	28	29	30	29	31	33	26	28	20	19	22	31	36	37	37	37	33	33	35	35	40	28	29	32	35	20	16	14	16	23	25	28.6
HANFORD	MAX	61	62	60	59	59	57	55	53	55	61	67	69	73	65	62	54	58	61	61	73	68	56	57	65	63	59	49	44	52			59.9
	MIN	32	27	28	30	29	33	29	29	36	33	38	37	34	30	30	31	30	37	46	46	51	37	36	37	51	36	36	28	26	26	26	34.0
HETCH HETCHY	MAX	57	55	58	56	55	52	55	52	39	41	43	50	50	55	54	57	53	54	57	48	56	52	49	50	48	48	41	39	47	45	45	50.4
	MIN	28	31	29	28	27	28	29	31	29	29	32	30	30	33	33	33	29	31	40	43	41	30	36	38	39	27	24	23	25	24	27	30.9
HUNTINGTON LAKE	MAX	44	47	46	47	51	50	42	41	41	36	42	48	55	53	56	51	48	51	42	48	47	38	44	42	41	32	24	32	39	47	46	44.2
	MIN	23	28	25	25	27	33	26	27	16	15	21	28	30	28	30	31	26	29	32	36	33	22	31	30	30	15	13	13	21	21	21	25.4
IDRIA	MAX	67	63	66	64	58	60	58	57	52	50	53	56	66		70	60	61	62	61	58	64	57	53	59	57	53	45	44	46	49		57.6
	MIN	44	42	37	41	39	40	38	42	38	36	44	45	44		37	39	41	43	44	51	54	38	41	47	43	35	32	30	32	29		40.2
KERN RIVER PH NO 1	MAX	64	59	62	62	60	62	58	55	52	60	67	69	76	65	62	67	66	64	61	67	72	62	66	66	63	55	47	48	53	52	56	61.2
	MIN	49	46	45	45	37	45	41	43	45	40	45	48	42	40	43	42	46	49	55	55	55	48	45	49	52	42	38	37	36	35	40	44.5
KERN RIVER PH NO 3	MAX	61	64	65	62	62	65	61	52	57	63	63	69	72	69	68	62	69	66	60	70	60	60	70	66	59	54	46	51	57	60	60	62.0
	MIN	35	39	36	26	25	34	27	28	28	26	28	26	26	28	26	31	27	31	32	45	37	38	33	45	40	33	31	21	21	22	20	30.5
KETTLEMAN CITY	MAX	70	63	65	63	62	60	62	60	57	56	62	69	69	72	66	58	57	59	61	59	76	72	57	61	73	68	58	54	49	52	52	62.0
	MIN	34	30	27	31	29	34	32	34	33	31	34	33	34	37	36	34	31	37	38	49	52	39	34	42	52	32	38	29	21	24	25	34.4
KETTLEMAN STATION	MAX	69	63	62	60	60	60	61	58	54	63	68	68	72	64	58	54	58	62	62	75	70	56	59	69	66	56	53	48	52	52	55	60.9
	MIN	35	38	34	38	37	40	39	38	38	33	36	42	44	46	43	37	38	42	46	45	51	40	39	44	50	37	38	31	28	34	30	39.1
KNIGHTS FERRY 2 SE	MAX	64	62	62	59	58	58	56	50	56	55	59	66	70	65	58	62	61	59	58	69	61	58	55	61	60	54	59	51	52	54	54	58.9
	MIN	30	27	29	27	27	31	28	34	34	39	39	41	35	33	29	33	29	35	45	56	58	40	46	48	54	33	32	26	28	24	24	35.3
LE GRAND	MAX	63	62	60	59	60	58	56	53	55	61	67	70	72	63	59	62	61	61	58	72	64	50	55	62	64	62	57	51	54	55	54	60.0
	MIN	27	30	30	31	30	35	30	37	37	38	47	39	37	33	31	36	29	39	47	54	50	38	43	50	50	36	35	26	28	25	26	36.3
LEMON COVE	MAX	58	61	63	60	59	60	57	53	55	61	65	68	73	67	60	63	64	62	58	73	68	55	60	63	66	55	47	51	52	52	55	60.1
	MIN	30	31	33	35	35	37	31	37	35	33	42	38	41	38	33	34	34	38	42	53	50	41	40	45	42	33	32	31	30	27	27	36.4
LINDSAY	MAX	57	63	60	61	60	61	57	52	56	62	66	69	72	64	61	60	64	63	57	74	69	61	60	68	62	55	47	52	53	52	55	60.4
	MIN	29	32	32	33	31	34	33	33	35	32	36	34	33	32	31	32	30	37	41	49	48	42	40	47	50	34	34	28	26	26	26	34.8
LITTLE PANOCHE DET DAM	MAX	62	62	60	62	61	61	58	58	55	54	58	61	63	67	64	57	58	59	58	64	72	69	54	61	62	61	55	53	49	50	53	59.4
	MIN	31	35	32	34	32	34	32	37	38	36	44	43	40	35	42	37	35	43	48	48	53	40	39	49	51	40	39	25	23	26	25	37.6
LODGEPOLE	MAX	43	42	44	43	43	45	43	41	36	31	37	46	46	47	46	49	48	44	50	39	48	43	40	50	45	40	29	25	35	33	37	41.5
	MIN	17	19	19	18	19	20	19	19	14	12	14	23	23	21	22	23	20	21	25	33	29	27	27	32	30	18	13	8	9	13	14	20.0
LODI	MAX	62	63	59	58	59	60	58	58	58	55	55	60	66	62	58	51	50	50	58	68	65	54	54	59	60	55	53	56	56	55	52	57.6
	MIN	25	32	30	35	29	32	28	39	45	41	46	51	42	38	42	39	36	36	43	54	50	40	44	50	51	36	37	32	28	26	27	38.2
LOS BANOS	MAX	62	61	59	60	59	57	57	55	51	56	60	62	66	64	62	57	53	59	58	71	68	57	57	61	63	58	54	51	52	55	55	58.7
	MIN	31	29	28	28	30	30	32	35	30	36	44	38	35	36	42	37	33	35	48	51	50	40	41	51	52	34	40	26	23	27	22	35.9
LOS BANOS DET RESV	MAX	59	63	60	60	59	58	57	55	54	51	56	60	60	65	62	56	56	55	57	59	71	69	54	61	60	59	56	54	49	50	53	58.0
	MIN	40	40	39	40	39	40	39	38	38	33	39	39	42	42	45	44	34	38	48	43	55	45	43	45	51	46	38	35	33	34	33	40.6
MADERA	MAX	68	64	62	61	59	60	59	57	51	55	61	64	70	73	65	58	61	60	61	58	65	65	50	55	58	62	56	56	52	51	56	59.8
	MIN	32	32	32	34	35	35	31	35	35	35	40	39	40	34	35	36	30	37	42	50	37	40	41	42	35	38	35	28	25	27	28	35.3
MANTECA	MAX	55	64	63	63	60	60	59	58	54	54	52	56	60	68	65	57	49	48	55	58	69	59	54	57	61	60	56	57	57	52	57	58.0
	MIN	28	31	30	32	31	32	30	34	38	43	42	47	46	41	43	42	38	38	47	50	57	43	43	46	52	40	39	36	29	29	28	38.9
MARICOPA	MAX	70	60	61	61		61	62	57	60	56	62	61			70	63	64	66	62	61	75	73		64	70	67	51	49	48	53	51	61.4
	MIN	40	41	35	38		36	38	34	41	38	40	45			37	38	36	41	44	47	51		40	41	49	41	36	33	31	29	27	38.8
MERCED FIRE STATION 2	MAX	63	64	60	59	60	58	59	59	56	59	65	68	70	68	62	63	62	60	57	70	67	55	55	61		54	56	54	52	56	55	60.2
	MIN	23	32	27	28	26	31	30	29	29	31	34	34	35	32	33	33	29	32	42	47	38	36	36	44		32	29	25	23	20	22	31.4

See Reference Notes Following Station Index

DAILY TEMPERATURES

Station		Day of Month 1	2	3	4	5	6	7	8	9	10	11	12	13	14	15	16	17	18	19	20	21	22	23	24	25	26	27	28	29	30	31	Average
MODESTO	MAX	64	62	62	58	59	58	57	55	53	54	57	63	68	64	58	50	51	56	59	71	62	56	53	62	61	55	57	55	55	56	52	58.2
	MIN	32	32	32	34	32	34	31	40	41	42	47	46	44	42	42	41	37	42	50	56	42	41	45	52	46	38	37	35	30	29	28	39.4
NEWMAN 2 NW	MAX	63	60	62	60	59	57	58	54	48	51	55	60	67	63	58	52	47	57	57	69	65	55	54	60	61	55	54	55	52	56	52	57.3
	MIN	26	28	28	29	25	29	29	34	36	37	43	41	38	38	40	37	33	37	47	50	48	39	41	50	50	33	36	40	25	26	24	36.0
NORTH FORK RANGER STA	MAX	73	64	64	61	57			57	48	50	54	56			70	64	67	68	62			66	53	55					58	50	52	
	MIN	30	32	31	29	27			26	28	27	31	32			31	34	34	36	38			32	34	42					20	23	25	
ORANGE COVE	MAX	68	60	63	60	61	61	60	56	52	54	61	69	69	74	65	60	58	63	61	67	73	65	52	59	64	57	50	47	49	53	52	60.1
	MIN	30	32	32	32	32	35	30	35	31	32	32	32	37	33	31	34	31	35	40	50	49	38	41	45	48	32	30	28	27	25	26	34.4
PORTERVILLE	MAX	69	60	64	62	61	61	62	58	54	57	63	69	71	74	66	64	65	67	65	60	73	71	58	61	68	64	52	51	52	54	54	62.3
	MIN	35	35	34	35	34	36	32	35	39	34	39	38	37	35	35	34	32	35	43	48	50	43	39	40	52	36	36	29	27	26	27	36.5
POSEY 3 E	MAX	61	60	59	54	51	50	48	44	45	43	48	55	59	63	61	58	59	57	56	50	51	50	51	52	51	48	47	46	45	47	44	52.0
	MIN	31	30	30	29	26	31	29	26	22	23	26	27	29	32	33	34	35	34	36	39	35	34	33	32	33	27	22	19	21	23	26	29.3
SALT SPRINGS PWR HOUSE	MAX	62	63	61	59	60	58	56	52	40	41	45	48	59	57	55	58	58	57	54	58	55	49	51	49	49	40	40	42	50	58	56	52.9
	MIN	35	42	40	35	34	37	35	34	34	32	37	37	39	36	39	38	36	40	42	39	44	34	38	35	38	29	30	30	30	31	35	36.0
SAN LUIS DAM	MAX	59	63	66	61	61	58	56	57	57	50	53	61	60	66	62	56	54	56	58	62	68	69	55	61	59	60	55	55	53	51	54	58.6
	MIN	35	35	36	37	37	37	38	41	37	35	39	41	43	46	46	41	37	35	48	48	52	44	44	45	52	48	42	36	32	33	30	40.3
SONORA RS	MAX	65	63	62	60	57	55	56	52	47	50	52	57	61	66	60	58	61	60	59	58	62	59	50	54	57	52	50	51	46	47	53	56.1
	MIN	30	32	30	30	30	30	24	33	34	33	40	41	36	33	30	33	31	34	44	49	50	34	33	44	40	29	30	22	23	25	24	33.3
SO ENTRANCE YOSEMITE	MAX	54	55	57	54	53	56	49		49	37	40	46	55	60	58	59	61	55	55	47	54	48	43	46	46	43	36	32	41	43	48	49.3
	MIN	26	29	27	26	27	28	26		24	24	27	27	28	31	29	30	28	29	37	39	40	28	28	35	36	23	19	16	16	22	22	27.6
STOCKTON WBAP	MAX	62	61	61	58	59	57	57	54	55	53	55	60	67	63	55	49	46	54	58	68	61	54	53	60	59	54	55	56	50	54	51	56.7
	MIN	27	31	32	33	29	34	29	41	44	44	48	51	42	40	43	42	39	44	50	55	45	42	45	53	45	39	39	35	29	28	29	39.6
STOCKTON FIRE STA NO 4	MAX	56	63	63	62	59	61	58	59	55	57	58	58	61	68	62	54	54	49	55	58	69	58	59	55	60	59	55	55	56	52	55	58.2
	MIN	25	23	30	33	30	30	31	38	39	37	36	41	45	37	36	36	37	40	39	39	58	43	45	48	50	40	38	34	29	28	29	36.9
TEHACHAPI	MAX	54	59	54	53	58	57	58	54	40	47	55	63	60	64	66	63	64	61	55	58	59	55	58	53	52	36	33	42	42	52	53	54.1
	MIN	30	32	31	26	20	33	24	25	32	26	23	23	30	30	31	35	29	29	33	44	34	35	35	40	35	31	24	21	19	23	21	29.2
TEJON RANCHO	MAX	60	62	60	60	63	64	64	53	54	63	68	66	70	62	60	61	65	64	60	69	70	60	64	64	60	49	40	44	51	49	49	59.6
	MIN	42	39	37	37	37	35	47	47	48	42	43	47	40	42	33	35	35	40	46	45	45	43	40	40	45	39	33	30	26	28	30	39.2
THREE RVRS EDISON PH 2	MAX	71	65	64	61	61	61	61	59	59	60	65	68	72	75	70	65	68	69	67	66	70	62	60	62	67	57	50	50	55	55	57	63.0
	MIN	34	32	32	32	31	38	31	32	33	30	36	38	34	36	31	33	31	37	40	49	49	46	45	48	50	38	37	29	27	25	27	35.8
TIGER CREEK PH	MAX	56	53	60	60	60	60	52	51	46	45	50	51	51	53	52	50	51	60	57	57	56	50	47	50	51	55	45	45	45	42	44	51.8
	MIN	31	32	33	31	28	30	30	34	37	33	40	43	39	35	33	35	33	38	46	48	46	35	40	42	42	31	30	25	26	26	25	34.7
TRACY CARBONA	MAX	54	65	64	62	60	62	59	62	57	55	56	60	61	69	65	57	55	48	55	60	66	61	56	56		62	55	54	55	55	58	58.6
	MIN	35	32	32	33	33	33	35	36	40	41	40	45	41	41	46	44	32	33	45	53	57	46	43	44		42	40	37	33	32	28	39.1
TRACY PUMPING PLANT	MAX	56	61	62	61	61	58	61	56	58	55	56	62	65	62	59	54	48	54	59	66	67	54	61	61	60	56	55	57	54	52	53	58.2
	MIN	29	30	30	33	32	34	35	40	44	40	46	53	45	43	47	45	31	42	49	53	53	45	46	51	51	42	34	30	34	32	28	40.2
VISALIA	MAX	66	55	61	59	58	57	58	54	51	53	58	62	65	68	61	57	58	58	60	57	70	68	53	57	64	59	50	45	48	50	50	57.7
	MIN	31	32	35	35	35	37	32	34	39	31	35	38	39	37	34	34	30	29	41	49	50	41	37	38	50	33	34	29	29	27	28	35.6
WASCO	MAX	64	63	61	60	61	60	62	58	54	56	64	69	71	72	65	62	64	64	65	67	72	71	60	61	70	67	60	50	52	54	55	62.4
	MIN	32	32	32	34	32	34	32	34	35	32	34	38	35	36	31	32	34	37	43	44	43	42	38	40	47	34	36	27	25	24	25	34.6
YOSEMITE PARK HEADQTRS	MAX	60	55	57	65	55	54	59	57	38	43	49	53	52	56	54	52	58	54	61	45	55	51	50	50	49	45	46	44	54	50	50	52.3
	MIN	22	21	24	22	21	21	23	24	26	26	29	26	26	25	25	25	22	23	33	39	36	30	32	38	39	25	23	16	17	17	18	25.6
* * *																																	
SOUTH COAST DRAINAGE 06																																	
ALPINE	MAX	73	71	67	67	65	65	64	60	58	59	58	75	76	76	75	72	66	67	62	68	66	61	67	65	67	57	55	56	58	54	65	65.0
	MIN	47	48	49	49	41	51	38	41	48	43	43	40	48	46	48	34	47	46	43	43	47	46	46	41	39	41	32	29	31	33	32	42.3
AVALON PLEASURE PIER	MAX	70	70	74	74	67	64	64	67	64	62	61	58	55	65	62	63	56	64	59	61	60	53	54	62	58	57	61	62	61	55	54	61.8
	MIN	52	54	55	57	53	57	50	53	52	52	48	48	47	44	45	40	45	56	45	57	43	43	40	41	57	44	48	49	46	41	40	48.5
BARRETT DAM	MAX	64	69	69	66	68	66	66	65	59	57	59	69	78	77	75	77	75	64	69	61	70	71	66	66	67	71	57	51	54	58	59	65.9
	MIN	42	43	55	39	34	34	32	32	33	39	32	33	32	31	31	32	37	38	39	41	39	39	41	33	33	38	31	26	27	23	24	34.9
BEAUMONT PUMPING PLANT	MAX	59	61	62	60	61	62	61	62	54	53	53	62	72	72	75	77	69	69	68	67	61	69	68	72	59	65	54	51	51	51	58	62.5
	MIN	43	48	48	47	34	34	34	35	36	35	36	34	34	40	34	36	37	38	38	37	44	43	40	36	36	38	29	29	25	27	31	36.6
BIG BEAR LAKE	MAX	42	46	45	51	48	50	45	45	43	40	55	60	58	62	63	53	54	53	52	60	60	58	55	57	53	45	29	25	37	39	47	49.4
	MIN	24	22	28	22	21	24	23	22	24	18	18	20	19	20	20	25	25	25	25	35	28	26	31	31	38	25	17	15	11	11	17	22.9
BONITA	MAX	70	71	69	67	68	67	71	70	65	64	65	67	66	70	69	62	62	65	63	69	66	65	70	69	65	63	62	60	63	63	64	66.1
	MIN	40	38	42	43	50	43	45	46	38	36	39	42	42	41	38	35	35	36	34	37	34	36	32	33	32	40	30	28	30	27	28	37.1
BURBANK VALLEY PMP PLT	MAX	74	79	78	69	65	68	67	61	62	76	68	77	78	75	73	67	66	64	61	68	66	68	66	66	61	62	62	63	59	63	67	67.7
	MIN	51	45	52	42	48	44	39	40	43	36	37	36	37	36	35	40	48	49	48	56	50	48	46	48	42	48	45	43	40	38	31	43.3
CACHUMA DAM	MAX	69	68	78	77	69	68	68	66	55	60	59	67	71	77	69	77	64	66	69	58	69	65	65	67	66	57	58	55	60	61	65	65.9
	MIN	41	43	41	38	34	33	35	37	38	35	34	37	36	34	33	38	36	44	48	51	54	40	39	44	47	40	38	30	28	30	35	38.4
CAMPO	MAX	64	65	64	65	66	64	63	56	54	57	67	73	75	77	80	74	64	70	63	70	74	67	67	66	72	58	45	51	50	57	65	64.6
	MIN	37	37	53	32	27	36	23	24	45	32	25	30	28	25	26	27	31	30	29	28	38	44	35	28	31	42	24	21	20	14	23	30.5
CANOGA PARK PIERCE COL	MAX	71	75	77	71	72	68	73	63	64	67	71	79	80	80	78	68	68	66	61	66	68	69	70	66	61	58	56	55	61	68	68	68.3
	MIN	50	43	56	49	41	38	35	40	39	32	35	34	33	32	31	36	45	48	48	55	54	42	42	44	42	48	38	40	43	26	30	40.9
CHULA VISTA	MAX	72	68	79	67	68	63	63	62	63	64	63	64	65	65	63	62	63	63	64	63	66	62	64	60	60	64	57	62	61	61	57	63.8
	MIN	48	53	53	49	50	49	49	50	49	49	41	41	43	39	37	43	47	51	49	51	54	48	42	45	45	45	33	39	33	34	36	45.0
CLAREMONT POMONA COL	MAX	66	72	77	75	68	64	66	63	59	58	69	66	75	76	73	75	67	63	60	60	61	62	63	65	60	61	62	57	57	58	62	65.2
	MIN	46	52	52	43	47	43	40	40	44	40	40	41	45	42	41	44	46	43	43	44	46	48	45	48	43	46	33	37	36	32	35	42.7
CORONA	MAX	75	78	76	70	70	68	67	60	64	63	69	76	77	73	72	70	60	62	60	65	64	68	64	61	65	63	58	56	64	62	67	66.7
	MIN	46	49	57	38	46	45	35	33	34	36	36	34	35	33	31	35	42	44	43	53	45	53	44	47	41	41	26	39	41	27	28	39.9
CULVER CITY	MAX	77	82	80	72	69	70	67	68	65	66	68	72	77	66	65	64	68	63	64	67	66	64	65	64	66	63	62	61	60	65	65	67.5
	MIN	59	54	58	53	54	50	49	50	46	46	45	46	48	46	40	41	52	48	54	50	56	50	51	50	51	49	45	44	46	39	40	48.7
CUYAMA	MAX	61	60	66	63	65	65	63	60	49	52	57	62	65	71	70	69	65	68	63	59	67	65	60	68	63	65	46	42	48	52	55	60.8
	MIN	26	25	24	24	24	25	23	26	33	23	27	26	31	27	26	29	28	35	34	39	42	43	33	31	38	37	27	21	19	21	22	28.7
CUYAMACA	MAX								57	56	57	58	55	56	64	65	65	65	66	72	74	75	68	69	59	60	68	50	52	39	43	45	59.9
	MIN								25	37	36	24	28	28	26	25	29	28	29	31	32	34	35	36	35	32	35	25	28	24	17	15	28.9

See Reference Notes Following Station Index

DAILY TEMPERATURES

Station		Day of Month 1	2	3	4	5	6	7	8	9	10	11	12	13	14	15	16	17	18	19	20	21	22	23	24	25	26	27	28	29	30	31	Average
DRY CANYON RESERVOIR	MAX	64	65	69	74	68	72	68	66	58	62	64	67	75	72	77	77	69	70	64	55	64	58	70	69	64	57	52	51	52	54	61	64.8
	MIN	40	40	47	32	30	30	31	32	32	28	27	27	28	30	30	31	34	32	34	38	41	37	35	36	35	32	33	26	32	24	27	32.6
EL CAPITAN DAM	MAX	72	76	76	71	72	71	71	69	65	64	65	72	79	79	78	80	75	68	69	64	75	67	70	67	68	71	62	60	63	64	65	69.9
	MIN	48	55	51	50	49	46	43	44	44	46	43	46	49	46	44	41	48	46	45	48	44	44	45	43	41	46	33	27	28	38	38	43.8
ELSINORE	MAX	70	76	72	70	70	68	69	67	61	64	70	77	76	76	77	69	62	62		67	68	70	66	65	65	64	56	54	60	63	67	67.4
	MIN	40	40	50	35	36	36	32	32	42	34	31	30	30	29	28	34	44	40		40	42	51	46	47	41	44			44	24	23	37.4
ESCONDIDO	MAX	75	80	71	72	68	69	68	61	62	65	67	77	75	74	77	72	67	64	65	70	64	69	63	66	66	63	60	60	64	62	69	67.9
	MIN	48	48	55	41	50	37	37	38	47	38	35	35	36	38	34	38	38	43	46	50	50	54	45	42	41	47	31	34	37	26	28	40.9
FONTANA KAISER	MAX	76	81	77	72	67	67	67	62	62	67	72	80	80	80	80	76	70	64	66	67	63	66	67	63	63	66	64	59	64	70	68	69.2
	MIN	52	53	63	48	52	50	45	43	47	44	43	44	43	45	43	47	50	52	50	55	48	58	50	54	46	52	37	37	36	38	41	47.3
GILLESPIE FIELD	MAX	77	79	73	72	69	71	69	64	66	66	70	77	77	75	77	73	68	68	66	72	66	72	65	67	70	64	59	62	64	64	69	69.4
	MIN	39	46	52	41	49	40	35	38	52	42	36	35	33	33	32	39	45	48	47	48	52	53	50	42	44	50	32	30	26	25	26	40.6
HENSHAW DAM	MAX	59	64	65	64	63	63	62	64	52	63	58	66	71	72	74	74	65	63	64	61	69	66	64	65	63	66	58	50	49	54	61	63.0
	MIN	33	34	35	30	30	24	24	25	34	24	29	27	25	23	24	24	30	30	30	31	34	34	36	29	29	31	21	21	27	15	16	27.7
IDYLLWILD FIRE DEPT	MAX	52	55	51	55	58	53	52	48	43	49	58	66	68	69	69	61	62	59	59	63	68	61	61	62	60	59	38	36	45	50	54	56.3
	MIN	39	48	24	31	26	28	24	29	27	22	25	26	29	29	32	32	34	32	32	39	38	33	36	44	40	36	21	20	19	19	22	30.2
JULIAN WYNOLA	MAX	60	56	61	62	61	62	57	53	49	53	61	63	68	69	73	68	63	65	63	69	72	63	64	64	62	54	47	45	48	53	51	60.0
	MIN	39	38	37	28	27	36	28	30	34	38	31	37	34	45	43	36	34	34	35	34	42	42	38	32	35	33	26	30	24	20	28	33.8
LAGUNA BEACH	MAX	76	83	76	71	67	66	69	63	64	64	68	69	68	65	62	62	62	63	63	67	66	67	63			65	62	60	62	59	61	66.0
	MIN	54	49	53	47	47	45	41	41	41	42	40	39	42	42	42	41	42	42	48	46	46	54	48			42	41	40	32	33	34	43.2
LA MESA	MAX	79	80	72	70	72	71	71	66	65	66	70	71	76	74	77	77	68	68	68	74	66	68	64	68	70	63	60	66	64	67	70	69.7
	MIN	47	56	55	47	50	43	41	43	51	46	40	43	42	42	41	44	45	52	50	50	53	55	51	45	44	47	39	37	34	37	32	45.2
LOMPOC	MAX	74	81	76	70	68	65	65	63	62	65	66	68	63	65	71	62	63	69	62	72	64	66	65	67	65	58	57	58	62	65	61	65.7
	MIN	41	41	39	38	36	41	40	44	38	35	41	40	40	46	36	41	43	47	53	58	52	48	40	44	52	39	39	34	29	31	31	41.2
LONG BEACH	MAX																																
	MIN																																
LONG BEACH WB AP	MAX	79	84	81	71	71	71	68	67	66	67	72	77	73	71	64	65	65	65	64	70	70	68	66	65	67	63	63	62	64	64	64	68.6
	MIN	58	53	53	52	53	47	47	48	46	45	45	42	41	43	41	50	50	51	53	58	57	53	49	50	48	50	47	38	39	36	36	47.7
LOS ANGELES WB AIRPORT	MAX	76	82	78	69	68	68	64	63	64	64	67	70	72	65	66	64	66	64	64	67	66	69	64	64	63	62	63	62	60	62	62	66.4
	MIN	61	58	59	54	56	52	49	48	49	47	46	46	46	48	44	51	55	57	56	59	58	53	53	54	53	53	47	49	44	40	39	51.1
LOS ANGELES CIVIC CTR	MAX	75	81	78	69	66	68	66	61	63	65	68	74	79	71	71	70	65	62	62	66	66	66	64	64	63	59	60	60	61	64	66	66.9
	MIN	61	57	57	52	56	53	50	49	50	47	49	49	50	46	46	47	56	54	56	58	53	58	54	56	52	53	50	51	46	40	41	51.5
MT BALDY NOTCH	MAX	36	35	42	50	54	54	45	34	34	42	46	50	56	50	51	49	48	50	50	60	55	46	42	40	40	34	32	18	24	32	34	43.0
	MIN	26	24	28	28	34	32	26	26	26	22	24	23	22	20	21	22	20	32	32	34	32	28	27	25	24	22	12	8	6	18	24	24.1
MOUNT WILSON FC 338 B	MAX	50	56	58									64	64	66	67	65	61	57	54	63	61	61	62	61	60	53	33	28	44	48	53	56.0
	MIN	35	39	40	42	40	39	35	35	29	29	35	44	48	49	49	48	44	42	42	45	51	36	47	47	47	27	20	22	22	30	36	38.5
NEWPORT BEACH HARBOR	MAX	76	82	72	68	65	65	63	63	63	63	64	65	67	63	62	64	64	63	65	65	65	65	65	64	64	63	62	61	62	59	60	64.9
	MIN	55	54	56	53	51	49	48	50	48	45	44	44	45	44	44	45	52	54	55	58	55	55	52	50	47	46	44	44	46	40	40	48.8
OCEANSIDE	MAX	71	84	74	69	69	69	68	66	65	66	66	69	71		67	63	67	62	64	69	65	67	61	65	66	64	61	63	65	63	64	66.8
	MIN	50	53	56	48	51	47	42	42	48	46	42	42	44		37	42	49	45	52	55	52	50	49	47	47	48	35	34	44	39	36	45.7
OJAI	MAX	67	75	76	68	66	66	65	60	60	60	64	70	74	71	72	65	64	63	61	60	61	66	65	62	59	60	55	55	59	61	65	64.4
	MIN	43	45	44	38	36	38	34	36	38	32	34	35	33	35	34	36	37	47	46	54	52	45	42	39	37	37	36	31	27	27	30	38.0
OXNARD	MAX	72	71	78	79	70	67	70	67	67	66	66	68	68	74	68	70	64	68	66	61	62	63	70	69	67	64	63	62	62	65	63	67.4
	MIN	55	52	54	45	44	43	42	43	42	40	42	43	38	38	37	40	43	46	52	55	55	49	47	47	46	40	35	34	36	35	38	43.7
PALOMAR MT OBSERVATORY	MAX	54	57	54	54	59	58	54	55	50	44	58	68	69	69	70	68	62	61	58	58	72	70	64	59	60	59	40	37	42	48	51	57.5
	MIN	34	37	42	38	36	31	32	33	31	30	31	40	45	41	42	42	42	42	40	43	40	39	42	44	46	31	23	22	21	25	28	35.9
PASADENA	MAX	75	81	80	71	69	72	70	68	62	66	70	81	82	79	78	70	66	62	63	72	72	71	68	65	65	65	64	61	61	67	69	69.8
	MIN	50	48	55	50	52	46	41	42	42	40	39	38	44	42	42	42	47	46	48	53	48	55	47	49	45	45	43	43	39	35	35	44.9
PERRIS	MAX	70	74	69	69	66	67	67	61	57	66	70	75	79	78	81	71	69	62	62	64	66	69	68	61	64	60	60	55	59	60	64	66.5
	MIN	40	37	56	35	47	48	28	30	39	31	29	28	29	29	28	33	41	41	39	48	40	50	39	45	39	45	35	35	37	21	23	36.9
POMONA	MAX	75	82	79	73	69	71	68	71	63	66	73	81	81	79	79	70	65	61	60	63	65	67	68	61	65	69	65	62	63	68	71	69.5
	MIN	50	42	49	39	50	43	37	37	45	37	36	35	36	35	34	38	44	46	45	54	48	46	46	52	41	45	31	38	35	27	29	41.0
RAMONA SPAULDING	MAX	71	73	67	71	68	69	66	59	61	69	69	81	78	79	79	77	65	68	63	71	72	68	67	66	70	60	56	57	63	63	69	68.2
	MIN	43	50	60	36	44	34	29	31	45	35	30	33	33	30	30	35	38	36	38	43	38	47	39	30	34	44	27	26	25	21	24	35.7
REDLANDS	MAX	74	75	69	69	65	67	66	60	60	61	75	80	80	79	79	71	61	60	56	64	63	67	67	62	65	62	56	52	61	65	69	66.5
	MIN	45	43	48	40	43	38	38	36	43	37	34	36	38	38	37	40	40	42	42	44	44	50	43	49	42	39	32	39	38	29	31	39.9
RIVERSIDE FIRE STA #3	MAX	72	76	73	70	65	68	65	61	62	64	70	79	78	75	75	70	61	60	59	66	61	68	66	63	63	63	56	55	61	64	67	66.3
	MIN	44	44	57	40	40	40	35	38	47	38	35	34	34	33	33	36	41	46	44	54	44	54	45	49	41	45	31	42	43	28	28	40.7
RIVERSIDE EXP STA	MAX	67	71	76	73	69	65	68	63	61	61	61	69	78	82	77	77	72	61	58	57	65	59	69	65	61	61	60	54	52	60	66	65.7
	MIN	44	46	53	39	43	36	34	34	46	37	35	35	38	36	35	37	41	44	42	43	41	48	45	48	40	42	30	38	41	27	30	39.6
SAN BERNARDINO CO HOSP	MAX	74	76	72	70	65	67	66	60	60	62	71	80	81	80	82	72	61	60	56	65	65	67	69	61	65	61	56	54	61	66	68	66.9
	MIN	47	43	50	39	41	39	36	36	46	38	34	34	35	35	34	39	40	42	42	51	42	53	44	52	40	49	33	38	40	30	30	40.4
SANDBERG WB	MAX	49	55	55	55	53	54	54	44	43	48	58	57	54	58	57	56	57	54	50	59	59	56	63	58	58	32	30	36	38	42	55	51.5
	MIN	38	42	42	39	39	35	34	34	32	30	35	39	39	40	41	43	45	45	42	45	36	33	42	37	32	26	23	21	22	27	38	36.0
SAN DIEGO WB AIRPORT	MAX	72	82	71	69	68	69	66	65	65	65	66	69	71	65	65	68	67	66	69	69	66	66	63	65	67	65	59	64	62	62	63	66.7
	MIN	55	57	59	58	56	52	50	52	55	52	48	48	48	48	44	47	55	56	57	59	59	58	56	50	51	53	46	45	40	41	42	51.5
SAN FERNANDO	MAX	73	78	77	76	80	80	70	65	66	67	66	76	75	79	78	70	67	63	58	69	64	65	68	79	68	64	59	56	55	56	61	68.6
	MIN	54	57	59	42	44	45	38	38	45	44	40	42	45	50	46	41	45	45	45	54	52	51	43	50	52	41	42	40	37	38	37	45.2
SAN GABRIEL FIRE DEPT	MAX	74	80	78	70	69	70	68	60	64	65	71	80	81	74	73	70	65	63	64	70	70	69	66	64	67	67	62	61	62	66	67	68.7
	MIN	51	48	52	43	52	44	40	40	43	39	39	38	39	38	36	40	46	46	48	55	50	56	47	53	45	45	45	49	37	31	32	44.1
SAN JACINTO	MAX	76	77	66	70	67	68	66	61	59	61	71	81	81	80	82	72	65	67	55	67	72	68	70	66	69	62	58	57	62	64	69	68.0
	MIN	42	40	46	36	36	32	30	30	43	35	28	30	30	30	29	34	36	34	36	48	34	48	40	42	35	46	25	28	26	20	23	34.6
SAN NICOLAS ISLAND	MAX																																
	MIN																																
SANTA ANA FIRE STATION	MAX	79	82	77	71	71	71	68	62	66	67	70	75	75	68	68	65	67	64	64	69	66	70	66	65	66	64	62	62	66	65	66	68.3
	MIN	50	53	57	50	48	48	45	47	49	45	42	40	42	43	43	45	52	51	52	58	54	57	51	49	47	46	40	45	48	37	37	47.5
SANTA BARBARA	MAX	71	76	80	80	67	68	69	70	64	66	66	66	73	73	68	65	67	65	64	63	64	65	66	66	64	64	64	62	60	63	63	67.2
	MIN	49	46	47	34	45	45	42	47	45	42	44	41	42	41	40	41	46	47	54	55	55	47	47	45	45	46	45	38	35	33	34	44.0

See Reference Notes Following Station Index

DAILY TEMPERATURES

Station		Day of Month 1	2	3	4	5	6	7	8	9	10	11	12	13	14	15	16	17	18	19	20	21	22	23	24	25	26	27	28	29	30	31	Average
SANTA BARBARA FAA AP	MAX	78	78	84	67	64	67	65	63	66	67	63	70	68	66	65	62	64	64	63	65	64	65	64	63	67	62	60	58	60	61	62	65.6
	MIN	47	44	46	43	41	42	40	42	44	39	43	37	38	39	38	42	44	49	53	57	53	47	44	41	46	43	45	31	31	29	30	42.2
SANTA MARIA WB AIRPORT	MAX	75	80	74	67	68	66	67	57	60	64	67	68	67	65	73	62	63	68	61	68	64	64	65	66	60	60	58	58	63	65	64	65.4
	MIN	37	39	40	37	35	37	36	40	39	35	38	38	38	40	34	41	40	45	56	59	49	45	40	46	39	36	35	33	27	28	28	39.0
SANTA MONICA PIER	MAX	82	81	80	69	66	64	62	62	63	63	62	65	68	65	65	62	64	64	62	63	62	62	63	65	62	62	64	65	64	60	62	65.3
	MIN	59	57	61	55	55	53	50	52	50	47	48	47	49	46	44	48	51	55	54	58	46	46	52	52	52	45	58	48	45	41	42	50.5
SANTA PAULA	MAX																																
	MIN		55		41				38		37				40			37		47	47	48	47		43		34		27		28		
TORRANCE	MAX	77	79	79	75	67	70	66	65	63	65	67	69	73	65	65	63	66	64	63	66	65	66	65	64	63	61	62	64	63	64	64	66.7
	MIN	55	52	57	51	51	48	47	44	47	44	43	45	43	40	41	45	49	52	52	53	57	53	50	50	52	51	47	47	39	36	37	47.7
TUJUNGA	MAX	71	76	74	68	66	67	66	65	61	63	67	75	77	76	76	69	61	60	69	68	62	64	65	62	60	56	54	53	60	63	66	65.8
	MIN	48	59	55	42	42	43	39	40	41	35	38	40	43	43	43	45	41	42	42	49	46	46	44	41	42	44	38	42	34	32	36	42.4
TUSTIN IRVINE RANCH	MAX	79	81	75	72	71	71	67	62	61	64	69	72	75	66	65	63	65	61	63	70	65	66	64	63	65	64	61	58	64	64	66	66.8
	MIN	49	45	52	41	46	42	37	39	43	40	37	34	36	34	34	43	45	43	46	55	52	55	45	45	40	41	32	40	46	30	32	41.9
TWITCHELL DAM	MAX	75	76	77	73	74	67	67	60	61	64	65	70	69	70	74	68	72	75	61	68	61	65			62	57	56	61	62	65	64	66.9
	MIN	45	39	40	44	43	42	41	40	41	37	39	42	35	37	39	39	38	39	51	55	55	47			49	41	38	39	34	35	39	41.5
U C L A	MAX	80	80	79	74	67	69	65	61	64	65	67	73	76	70	67	65	67	67	65	67	66	68	65	64	63	60	59	60	58	63	65	67.1
	MIN	56	61	61	52	52	52	48	50	50	49	48	51	46	48	51	46	52	54	52	53	54	52	53	51	51	49	48	47	48	44	44	50.7
UPLAND 3 N	MAX	70	75	72	71	64	65	64	60	58	59	65	75	76	73	76	70	60	61	55	63	62	64	63	59	61	60	55	55	59	62	66	64.5
	MIN	47	45	55	42	43	41	37	38	41	39	39	40	42	41	39	41	40	42	41	51	44	50	43	45	42	45	32	37	35	33	35	41.5
VISTA 2 NNE	MAX																																
	MIN																																
WARNER SPRINGS	MAX	62	66	63	63	64	61	61	58	59	59	63	70	72	74	72	71	67	69	63	71	68	72	67	65	67	55	47	52	52	57	62	63.6
	MIN	37	33	33	31	32	31	30	30	30	22	21	28	29	28	29	30	33	30	30	37	35	38	35	30	33	38	23	32	32	17	24	30.4
YORBA LINDA	MAX	76	80	74	71	67	68	68	64	62	65	69	73	76	67	66	67	64	62	63	67	64	65	64	62	65	65	66	61	63	62	65	66.8
	MIN	54	58	44	44	52	44	41	43	46	41	40	39	39	38	38	39	48	48	48	54	50	56	47	49	44	44	44	35	40	32	34	44.3
* * *																																	
SOUTHEAST DESERT BASINS 07																																	
BAKER 9 NNW	MAX	69	71	69	72	65	59	63	65	63	59	60	61	65	62	61	59	63	62	62	67	75	68	68	73	76	63	57	55	53	59	58	63.9
	MIN	38	43	38	43	33	32	33	35	33	32	34	28	29	25	29	33	32	33	38	38	38	40	41	41	40	30	30	36	26	24	28	34.0
BARSTOW	MAX	66	68	68	68	64	64	62	67	60	63	58	61	64	62	63	57	66	61	63	77	76	73	73	74	74	66	54	46	50	57	61	64.1
	MIN	33	33	40	32	28	28	25	27	37	28	27	25	25	24	23	27	29	29	32	46	38	39	36	33	43	37	29	28	32	18	17	30.6
BEAUMONT 1 E	MAX	64	67	64	66	65	65	64	55	56	58	59	66	67	69	71	68	63	70	57	65	74	66	66	62	66	62	54	53	52	59	65	63.2
	MIN	47	52	50	38	38	41	32	35	44	38	31	43	48	45	52	45	40	37	37	37	42	48	42	45	42	44	31	28	28	22	27	39.6
BISHOP WB AIRPORT	MAX	62	65	64	67	65	56	60	56	53	49	49	53	58	57	59	56	59	59	52	62	63	56	62	66	53	47	41	39	55	57	62	56.8
	MIN	21	21	22	21	30	25	22	21	15	11	18	17	18	18	17	15	14	22	25	28	27	32	26	32	29	26	26	22	13	21	18	21.7
BISHOP UNION CARBIDE	MAX	32	39	43	47	47	40	35	34	25	23	34	42	47	44		45	48	40	38	38	40	40	52	35	33	28	17	18	40	37	40	37.4
	MIN	20	22	22	25	28	30	20	25	18	13	12	15	32	35		32	31	32	29	15	7	22	4	11	28	10	6	3	6	14	19	19.5
BLYTHE	MAX	73	76	68	71	68	63	66	70	69	66	68	67	69	70	70	67	73	73	73	76	76	77	71	75	75	70	61	57	59	62	63	69.1
	MIN	43	49	55	47	42	40	39	35	42	38	34	36	38	32	29	35	44	37	37	43	44	46	43	40	43	47	36	37	43	28	29	39.7
BLYTHE FAA AIRPORT	MAX	74	77	69	68	67	62	65	68	66	66	65	68	69	69	69	65	71	70	69	73	73	76	70	73	73	67	59	58	58	62	59	67.7
	MIN	48	50	51	48	45	43	41	36	42	42	35	41	38	36	36	38	44	41	40	46	44	49	47	43	44	49	37	47	39	34	36	42.3
BORREGO DESERT PARK	MAX	68	75	76	69	67	66	68	68	70	69	69	68	73	75	75	78	72	75	78	77	78	78	78	76	72	74	68	62	62	60	62	71.2
	MIN	47	49	55	43	40	42	37	39	51	53	38	39	39	37	39	43	45	43	43	47	47	52	50	44	44	50	41	46	37	32	34	43.4
BRAWLEY 2 SW	MAX	70	74	76	67	61	70	65	68	71	71	67	68	71	72	73	74	70	74	71	71	74	75	78	75	70	71	69	61	60	61	64	69.7
	MIN	48	47	55	49	44	37	35	35	43	44	36	38	34	35	35	38	40	39	39	44	43	47	44	41	42	47	43	46	46	28	29	41.0
CANTIL	MAX	66	68	70	66	63	60	61	61	58	51	61	64	64	61	60	55	68	59	64	73	72	67	72	71	68	63	53	52	54	55	58	62.5
	MIN	42	31	36	31	25	23	21	26	34	37	24	22	25	20	21	25	23	26	29	35	35	44	37	35	31	43	35	40	30	14	17	29.6
DAGGETT FAA AIRPORT	MAX	66	68	67	67	64	59	62	66	62	62	62	61	63	63	64	60	67	64	65	78	75	66	74	76	75	59	51	51	51	57	61	64.1
	MIN	42	40	48	44	37	32	34	40	42	37	31	32	32	34	35	35	39	41	40	50	43	46	45	54	52	45	34	39	31	29	31	39.2
DEATH VALLEY	MAX	70	69	72	72	70	69	65	64	62	63	60	73	65	62	61	57	64	60	57	64	66	73	69	69	69	68	64	59	59	60	60	65.0
	MIN	49	42	43	40	51	48	37	37	38	36	38	35	38	33	33	35	35	34		37	40	48	45	39	40	52	49	46	47	33	32	40.3
DEEP SPRINGS COLLEGE	MAX	54	56	55	57	59	55	51	46	45	43	44	48	55	50	55	53	56	55	54	53	55	54	50	53	56	50	49	42	42	50	52	51.5
	MIN	17	19	18	14	17	20	9	20	17	10	15	19	21	17	18	16	16	21	25	24	22	20	17	14	23	17	17	4	- 6	14	20	16.6
EAGLE MOUNTAIN	MAX	69	72	73	68	65	66	66	68	65	65	65	65	70	70	73	74	68	74	72	71	72	72	73	70	72	69	64	59	57	56	59	67.8
	MIN	52	53	53	49	49	48	42	43	47	46	41	42	44	43	44	45	47	50	48	50	49	52	53	48	52	51	43	44	34	39	40	46.5
EL CENTRO 2 SSW	MAX	75	75	69	65	70	65	69	70	72	67	69	72	73	73	72	71	74	72	72	77	76	76	77	70	73	72	66	59	60	65	67	70.4
	MIN	47	48	55	47	42	38	35	37	46	45	38	39	37	36	38	40	44	39	40	45	44	49	45	39	42	56	46	36	45	29	31	41.9
FAIRMONT	MAX	56	58	58	63	65	56	60	60	50	50	53	64	55	58	58	58	58	61	62	59	65	64	61	68	64	64	68	39	44	44	49	57.8
	MIN	39	40	42	48	36	36	34	34	41	39	36	37	36	37	38	38	40	39	43	41	47	40	41	43	43	37	33	28	26	27	31	37.7
GOLD ROCK RANCH	MAX	72	74	72	67	65	62	63	66	66	68	69	68	70	71	73	71	73	70	71	76	79	74	75	71	73	68	58	56	58	56	54	68.0
	MIN	48	47	55	55	47	42	46	40	41	42	44	46	48	48	49	49	51	44	44	49	52	53	51	49	47	50	42	40	47	42	41	46.7
HAIWEE	MAX	57	51	55	55	57	61	53	55	58	50	48	50	56	58	53	52	55	53	55	56	67	68	53	64	70	68	48	40	39	49	55	55.1
	MIN	35	37	35	31	30	30	31	32	28	25	25	27	27	28	28	27	28	28	30	38	46	36	32	33	49	34	26	30	25	24	28	31.1
HAYFIELD PUMPING PLANT	MAX	66	70	71	67	69	66	60	66	65	66	65	66	69	73	72	73	69	75	72	72	76	77	71	72	72	73	62	55	53	55	60	67.7
	MIN	44	57	51	38	43	43	35	34	41	39	32	32	30	29	31	35	38	39	37	42	41	45	43	40	39	42	45	43	41	37	31	39.3
IMPERIAL	MAX	75	76	69	66	71	65	69	71	72	69	70	72	73	75	76	72	75	73	72	75	76	77	77	71	72	69	60	60	59	64	67	70.6
	MIN	51	54	56	49	46	42	37	39	52	48	40	42	40	41	40	43	46	41	42	48	48	52	48	41	43	52	47	46	45	33	35	44.7
IMPERIAL FAA AP	MAX	75	75	68	62	70	66	69	72	72	68	69	71	73	73	74	71	76	72	72	75	76	77	77	70	72	70	60	60	60	64	66	70.2
	MIN	49	50	53	45	44	39	36	38	50	43	38	40	38	37	36	40	43	40	42	45	45	51	46	40	43	48	44	48	36	29	32	42.2
INDEPENDENCE	MAX	66	58	65	62	60			61	51	53	50	52			58	58	57	58	55			67	54	62		68			50	50	58	57.9
	MIN	32	33	30	29	29			27	25	19	26	23			22	24	24	23	30			30	31	30		29			22	23	25	26.6
INDIO U S DATE GARDEN	MAX	74	79	80	71	71	77	70	71	67	73	72	72	79	78	81	82	74	78	68	72	79	79	84	75	72	71	72	65	62	60	69	73.5
	MIN	51	54	57	43	44	34	34	34	49	43	39	38	34	35	35	39	39	39	38	47	44	46	48	39	41	40	41	46	41	28	29	40.9
INYOKERN	MAX	65	69	69	68	62	59	64	62	57	53	55	60	62	60	61	57	63	64	65	70	74	66	61	75	69	62	51	50	51	54	58	61.8
	MIN	40	34	36	33	29	30	26	29	27	23	24	24	27	26	24	28	29	28	31	40	35	38	35	42	34	34	29	34	30	19	17	30.2

See Reference Notes Following Station Index

DAILY TEMPERATURES

Station		Day of Month 1	2	3	4	5	6	7	8	9	10	11	12	13	14	15	16	17	18	19	20	21	22	23	24	25	26	27	28	29	30	31	Average
IRON MOUNTAIN	MAX	70	73	74	67	68	65	62	64	68	67	65	65	68	70	72	72	69	76	72	68	74	75	73	70	70	75	61	55	55	57	54	67.5
	MIN	48	49	52	46	47	45	47	40	45	47	37	43	42	38	41	43	45	46	45	47	49	50	49	47	47	40	42	40	38	32	40	44.1
LAKE ARROWHEAD	MAX	48	51	48	49	47	47	46	47	40	44	51	56	57	59	59	53	53	55	52	60	58	58	58	58	55	47	31	31	36	42	53	50.0
	MIN	30	31	35	29	27	33	28	29	26	25	27	30	31	33	32	36	35	33	37	40	40	35	37	34	38	29	24	23	21	22	28	30.9
LANCASTER	MAX	61	63	66	68	60	58	61	61	56	59	63	60	60	61	60	53	63	59	60	73	72	62	73	70	70	50	48	48	50	54	57	60.7
	MIN	33	28	34	33	26	30	23	28	36	31	25	25	25	24	21	28	28	28	30	47	37	36	37	45	40	35	30	20	21	15	18	29.6
LUCERNE VALLEY	MAX	61	63		65	61	59	61	67	56	60	60	65	63	63	66	63	63	69	64	75	74	64	74	73	72	63	42	52		55	60	63.3
	MIN				34	27	25	23	24	36	20	20	21	20	19	19	26	26	28	28	32	34	41	37	45	44	32	30	31		15	18	28.0
MECCA FIRE STATION	MAX	77	81	76	66	73	68	67	64	70	70	70	78	74	76	75	70	70	68	70	74	76	80	71	69	69	71	61	61	63	63	64	70.5
	MIN	49	48	57	42	40	39	33	34	37	38	35	34	32	30	29	35	38	36	38	45	42	47	48	37	39	39	29		43	26	25	38.1
MITCHELL CAVERNS	MAX	59	63	64	63	61	69	59	52	53	54	61	63	63	66	64	63	66	65	62	67	66	63	62	65	64	59	51	39	44	47	55	59.7
	MIN	44	43	44	41	38	36	34	36	38	36	35	34	40	44	47	46	47	46	47	49	47	43	44	48	48	31	29	29	31	31	33	40.0
MOJAVE	MAX	62	62	65	69	65	61	58	62	62	53	56	63	61	60	62	61	58	65	62	62	69	72	63	70	64	64	45	47	47	51	54	60.5
	MIN	30	33	36	38	29	33	26	34	43	49	29	29	28	27	26	31	30	32	34	41	39	43	44	47	50	39	35	28	27	19	22	33.9
MOUNTAIN PASS	MAX	53	54	55	55	54	53	52	50	54	49	54	58	59	59	60	60	61	70	65	66	67	69	56	52	48	45	43	42	37	40	42	54.3
	MIN	40	39	42	38	29	30	31	32	32	26	33	30	32	34	35	37	36	38	39	40	39	39	38	34	32	31	26	25	22	21	22	33.0
MT SAN JACINTO WSP	MAX	31	38	35	46	47	50	39	45	41	39	48	52	52	55	55	49	46	47	49	55	53	53	53	52	54	47	24	20	34	36	43	44.8
	MIN	23	24	28	21	20	28	25	21	26	26	21	21	21	24	24	27	24	22	25	42	32	31	34	42	40	24	14	M	11	17	22	24.8
NEEDLES FAA AIRPORT	MAX	73	74	71	70	63	59	63	63	67	63	63	66	68	68	68	68	73	73	68	72	73	72	69	74	75	67	57	55	55	57	59	66.6
	MIN	49	47	53	48	48	44	44	39	43	41	36	39	39	37	38	44	45	42	43	46	46	51	47	47	45	52	43	45	39	32	37	43.5
PALMDALE	MAX	60	63	66	67	60	58	60	58	57	59	64	59	61	62	61	57	63	60	60	73	73	62	72	70	66	55	47	46	50	55	66	61.0
	MIN	35	34	37	35	28	32	27	23	39	26	30	28	28	28	28	32	30	32	31	50	46	35	41	44	42	27	30	20	22	18	24	31.7
PALMDALE FAA AIRPORT	MAX	59	61	65	67	60	57	58	59	58	59	62	60	58	60	59	56	61	59	61	73	72	61	73	71	67	48	46	47	49	54	57	59.9
	MIN	31	29	33	29	25	29	23	28	36	27	30	23	22	22	22	26	27	29	32	47	42	32	40	40	39	36	30	18	18	14	18	28.9
PALM SPRINGS	MAX	75	77	71	69	75	65	69	65	69	67	68	72	75	76	77	72	75	69	71	78	75	79	73	69	69	68	68	58	60	69	65	70.6
	MIN	51	58	58	44	43	40	36	39	42	41	39	33	35	35	35	39	44	42	44	47	46	52	51	45	45	47	37	48	46	33	31	42.8
PARKER RESERVOIR	MAX	74	74	75	68	68	63	61	65	64	67	66	67	68	69	69	71	68	70	73	73	71	78	74	73	73	76	66	59	57	55	57	68.1
	MIN	50	52	56	50	49	48	46	43	44	44	42	43	42	42	43	44	44	45	46	46	50	51	50	49	50	50	40	40	37	34	34	45.3
RANDSBURG	MAX	59	61	64	59	56	52	54	53	51	54	57	58	58	59	60	58	62	59	60	69	66	59	67	67	62	51	49	42	45	50	54	57.3
	MIN	44	43	46	39	37	37	34	36	35	34	35	35	37	38	39	40	39	41	42	49	46	39	42	43	45	39	30	29	27	29	35	38.2
SQUIRREL INN 2	MAX	47	49	50	52	50	48	47	41	42	44	52	59	60	61	63	57	55	56	51	59	59	54	58	59	55	46	33	29	35	41	48	50.3
	MIN	36	37	36	35	35	36	31	33	29	30	33	41	44	45	46	47	43	40	44	44	46	36	43	44	44	28	23	25	18	25	32	36.4
THERMAL FAA AIRPORT	MAX	77	79	74	68	76	68	68	65	72	71	70	76	76	79	80	72	74	67	71	75	77	82	72	70	70	71	64	61	66	65	67	71.7
	MIN	50	46	49	43	42	37	33	35	40	41	35	34	33	32	32	36	38	39	38	47	44	47	44	39	40	39	34	51	31	26	28	38.8
TRONA	MAX	70	70	68	65	64	57	55	55	60	58	58	59	59	56	55	55	56	60	60	67	69	68	70	75	74	59	52	51	54	51	55	60.8
	MIN	36	36	33	32	29	32	28	27	26	29	28	29	28	27	26	25	27	25	29	30	38	39	34	35	40	42	27	40	37	22	22	30.9
TWENTYNINE PALMS	MAX	66	69	65	68	66	60	62	64	62	61	61	64	63	67	67	63	69	70	68	77	73	71	68	74	76	78	52	49	50	49	55	64.7
	MIN	42	42	45	43	43	34	32	32	43	35	32	27	28	29	31	34	36	37	38	48	43	42	43	38	38	42	31	35	35	31	33	36.8
VALYERMO RANGER STA	MAX	55	60	62		58	56	58	62		55	63		59	59	61	60					72						41	40	48			
	MIN	29	30	34			30	25	34	21		26		23	23	22	28	31				40		31				24	20	20			
VICTORVILLE PUMP PLANT	MAX	59	60	67	65	66	60	59	59	58	65	59	64	59	62	62	63	57	64	61	64	74	74	63	72	71	71	50	45	45	50	55	61.4
	MIN	30	30	38	31	27	27	25	30	36	27	26	26	25	25	23	28	30	31	30	39	40	37	39	38	37	35	33	25	26	18	20	30.1
WHITE MOUNTAIN 1	MAX	42	42	43	42	43	44	42	40	34	41	41	36	42	40	49	48	49	49	49	49	49	49	49	49	45	49	49				34	44.2
	MIN	5	5	5	8	10	9	10	9	7	2	5	6	5	5	8	10	12	15	23	23	20	9	10	23	8	-5	4				10	9.3
WHITE MOUNTAIN 2	MAX	20	28	29	34	38	35	28	26	26	23	20	28	30	35	31	33	32	35	32	33	28	28	25	26	25	23	5	M	15	20	20	26.2
	MIN	8	9	14	14	3	-4	8	15	-2	8	8	19	20	21	21	22	14	21	19	-1	24	8	15	15	18	-4	-6	-10	-3	4	10	9.9
WILDROSE RANGER STA	MAX	58	60	63	57	56	52	56	57	54	48	43	43	54	51	54	53	54	54	49	55	61	56	48	59	60	57	41	34	33	48	45	52.0
	MIN	38	29	38	33	29	29	30	36	32	27	24	27	26	31	30	35	32	37	34	37	35	33	33	36	34	32	22	25	26	26	25	31.0

See Reference Notes Following Station Index

EVAPORATION AND WIND

Station		Day Of Month 1	2	3	4	5	6	7	8	9	10	11	12	13	14	15	16	17	18	19	20	21	22	23	24	25	26	27	28	29	30	31	Total or Avg.
* * * NORTH COAST DRAINAGE 01																																	
DUTTONS LANDING	EVAP	.06	.06	.06	.05	.04	*	*	.06	.06	.04	.08	.12	*	*	.09	.14	.05	.00	.00	-	.01	.03	.01	.00	*	.08	.10	.11	.11	.04	.03	1.488
	WIND	37	20	31	31	16	*	*	70	22	46	83	83	*	*	84	63	21	25	71	91	174	17	16	150	165	26	80	121	60	29	17	1649
	MAX	57	57	63	58	56	-	-	57	52	60	60	58	-	-	60	60	57	59	50	62	61	61	52	63	61	59	57	56	55	54	54	57.7
	MIN	39	38	38	34	38	-	-	38	49	47	49	52	-	-	48	46	46	50	45	50	46	44	44	49	40	40	39	39	39	35	35	42.9
FERNDALE 2 NW	EVAP	.04	.03	.04	.03	.03	.01	.01	.02	.01	.02	.00	.04	.02	.01	*	*	.02	.01	.01	.00	-	.02	.01	.01	.04	.02	.03	.02	.03	.01	.03	.598
	WIND	21	16	25	15	21	16	13	24	19	36	102	75	38	35	15	27	25	34	53	48	78	35	30	14	49	30	30	17	20	25	21	1007
	MAX	54	53	52	54	53	51	55	57	56	54	54	56	58	60	59	58	57	58	59	60	60	58	52	56	56	52	48	52	52	51	52	55.1
	MIN	38	38	40	40	38	42	45	46	43	47	46	52	52	50	42	49	50	51	53	53	50	45	46	44	45	41	38	40	38	38	38	44.5
LAKE PILLSBURY ND 2	EVAP	.03	.02	.02	.02	.01	.02	.02	.01	.00	.03	.01	-	.01	.02	.03	.02	.02	.00	.02	.01	.00	.02	.06	.00	.02	.01	.02	.03	.02	.02	.02	.568
	WIND	3	4	4	6	3	11	6	3	4	5	12	7	5	4	4	2	1	2	7	2	19	3	1	5	11	13	11	5	3	3	2	171
	MAX	51	46	46	47	47	51	51	51	49	49	50	52	54	56	54	51	51	52	54	54	56	53	46	55	55	54	46	43	45	44	47	50.3
	MIN	34	35	35	35	37	39	39	39	39	41	44	49	49	48	45	43	44	47	49	49	51	41	43	46	42	41	36	34	35	35	36	41.2
TRINITY DAM VISTA PT	EVAP	*	.01	.00	.01	*	.01	.01	.02	.00	.01	.00	-	.05	.01	.01	.01	.01	.00	.01	.00	-	.02	-	.00	.00	.00	-	-	-	-	-	-
	WIND	32	26	26	25	29	23	26	29	17	31	24	46	21	33	19	40	20	24	40	24	46	30	21	13	25	39	30	28	24	21	17	849
WILLOW CREEK 1 NW	EVAP	*	*	*	*	*	*	*	.10	.04	.04	.03	.08	*	*	.05	.16	.02	.00	.03	-	-	-	.02	.02	-	-	-	-	-	.08	.00	-
	WIND	5	2	4	1	1	*	*	9	0	5	12	16	*	*	24	2	1	2	*	*	*	25	11	1	*	*	*	*	29	7	15	180
	MAX	45	45	52	53	59	-	-	61	60	53	56	60	-	-	62	55	50	50	60	-	-	61	48	48	-	-	-	-	57	44	47	-
	MIN	37	36	35	40	25	-	-	38	45	44	43	48	-	-	34	45	45	48	48	-	-	45	45	43	-	-	-	-	25	39	38	-
* * * SACRAMENTO DRAINAGE 02																																	
BERRYESSA LAKE	EVAP	.08	.05	.07	.07	.05	.04	.04	.02	.02	.04	.01	.01	.01	.07	.03	.05	.02	.03	.02	.05	.04	.02	.02	.03	.02	.03	.11	.15	.12	.12	.08	1.52
	WIND	30	28	23	20	28	18	22	26	37	65	69	98	72	37	11	15	12	18	35	63	122	48	52	69	31	55	50	150	132	50	44	1530
	MAX	53	52	53	53	54	52	53	54	56	54	52	54	55	62	56	59	51	57	56	55	63	57	50	54	55	57	52	50	51	52	55	54.4
	MIN	38	37	36	38	37	37	40	48	45	45	46	50	53	51	50	45	45	49	50	52	53	43	43	49	48	38	38	37	38	37	38	43.7
BRANNAN ISLAND	EVAP	.05	.03	.03	.04	.04	.04	.00	.02	.01	.06	.03	.06	.01	.00	.03	.02	.00	.02	.03	-	.05	.01	.02	.01	.02	.08	.11	.16	.17	.00	-	1.238
	WIND	3	8	7	31	29	15	15	10	27	51	58	58	16	22	10	13	10	8	27	120	70	133	35	79	57	138	113	245	200	21	14	1643
CHICO EXPERIMENT STA (A)	EVAP	.03	.04	.03	.02	.03	*	*	.08	.02	.00	.00	-	-	-	.02	.02	.01	.01	-	-	-	.05	-	-	-	-	-	-	-	.02	.04	-
	WIND	25	23	17	19	18	*	*	95	23	*	196	91	*	100	14	27	18	12	83	*	239	28	*	84	*	*	*	*	157	21	33	1323
DAVIS 2 WSW	EVAP	.04	.07	.07	.05	.09	.04	.05	.04	.01	.04	.01	.05	.02	.03	.01	.02	.00	.04	.03	.01	.02	.02	.02	.05	.03	.05	.08	.21	.14	.04	.04	1.42
	WIND	4	16	10	17	51	10	9	80	39	124	185	142	86	67	20	37	36	20	70	225	189	69	107	195	70	158	67	308	284	18	8	2721
	MAX	56	57	57	56	57	54	54	56	51	60	53	52	52	59	57	57	50	53	54	56	59	58	52	52	51	61	56	51	52	53	54	54.8
	MIN	37	37	36	37	37	36	38	37	44	44	45	46	47	45	46	43	43	45	48	50	55	44	44	47	48	38	36	34	36	36	36	41.8
FOLSOM DAM	EVAP	.04	.09	.06	.04	.02	.02	.04	.00	.00	.00	.00	.00	.00	.05	.04	.03	.05	.00	.00	.00	.00	.00	.00	.00	.00	.03	.06	.13	.07	.02	.03	.82
	WIND	8	5	2	2	0	0	1	7	5	35	76	65	17	6	5	0	4	2	16	91	103	28	6	120	21	1	1	26	19	5	7	684
LAKESHORE	EVAP	.02	.04	.03	.06	.06	.04	.05	.02	.04	-	-	-	-	-	.02	.01	.01	-	-	-	-	.02	-	-	.01	.03	.05	.05	.05	.07	.07	-
	WIND	20	28	9	35	24	27	25	16	32	74	94	34	20	30	22	11	6	38	15	32	86	22	28	22	35	25	36	33	38	59	56	1032
MONTICELLO DAM	EVAP	.05	.03	.05	.04	.06	.05	.04	.02	.02	.05	.00	.02	.00	.02	.02	.03	.02	.03	.00	-	.01	.03	.01	.00	.01	.08	.03	.10	.12	.05	.04	1.068
	WIND	10	2	7	2	8	2	9	6	10	14	16	53	11	2	7	13	1	6	21	28	39	23	6	22	10	27	22	59	39	12	11	498
	MAX	54	56	55	55	56	54	53	54	55	56	52	57	58	63	57	60	53	59	54	56	58	57	51	54	56	56	51	50	51	52	54	55.1
	MIN	36	37	37	38	37	44	39	39	45	45	45	48	53	51	50	45	45	49	50	53	47	43	44	47	50	38	38	37	37	37	37	43.3
PLACERVILLE IFG	EVAP	.21	.05	.10	.08	.04	*	*	.06	.05	.01	.03	.07	*	*	.11	.04	.05	.04	.04	-	-	-	-	.03	*	*	*	*	-	.21	.03	1.498
	WIND	19	23	53	22	13	*	*	40	8	41	27	29	*	*	16	5	3	6	57	*	*	161	18	73	*	*	*	*	313	26	20	973
SHASTA DAM	EVAP	.09	.13	.08	.06	.06	.08	.08	.07	.04	.00	-	-	.00	.03	.07	.06	.00	.00	.00	-	-	.06	.00	.00	.00	.10	.04	.05	.13	.13	.12	1.708
	WIND	55	45	45	59	94	33	52	47	35	71	86	102	30	46	52	36	18	19	58	56	125	44	56	66	35	58	34	39	107	121	131	1855
WHISKEYTOWN RES	EVAP	.06	.08	.04	.05	.06	.06	.04	.06	.00	.02	-	-	.01	.03	.02	.01	.00	.00	-	-	-	.07	.00	.00	.02	.02	.04	.05	.05	.02	.04	1.018
	WIND	39	34	28	34	29	22	34	39	18	42	52	63	33	37	22	18	33	29	25	32	75	33	38	12	5	57	27	25	48	33	26	1042
WILLOWS USBR	EVAP	.39	.06	.00	.01	.02	-	-	.27	.04	.06	.00	.07	-	-	.00	.01	.01	.00	-	*	*	.19	.00	*	*	*	*	*	.45	.15	.00	2.068
	WIND	16	18	18	41	22	*	*	62	16	121	156	190	*	*	182	33	27	23	118	*	*	384	97	*	*	*	*	*	474	66	8	2072
	MAX	61	67	65	65	66	-	-	56	51	50	51	52	-	-	60	55	52	56	63	-	-	60	50	-	-	-	-	-	59	55	55	-
	MIN	38	38	38	38	38	-	-	38	44	44	48	49	-	-	47	49	48	49	49	-	-	45	48	-	-	-	-	-	37	39	38	-
* * * CENTRAL COAST DRAINAGE 04																																	
BURLINGAME	EVAP	.03	.06	.05	.06	.07	*	.12	*	*	.03	.05	.02	*	.12	*	.02	.03	.02	.00	.01	.03	*	.03	.01	.04	.15	.12	.35	.10	.12	-	1.698
	WIND	42	40	47	66	53	57	59	87	56	66	116	115	64	59	44	36	40	44	121	123	175	52	74	159	*	187	231	135	75	*	107	2530
	MAX	-	-	-	-	-	-	-	-	71	62	60	61	75	75	61	62	60	61	61	67	66	56	60	59	74	58	57	56	57	68	68	63.3
	MIN	-	-	-	-	-	-	-	-	36	48	53	55	44	41	53	48	50	53	56	58	55	47	49	48	45	43	41	39	41	41	29	46.7
NACIMIENTO DAM	EVAP	.06	.09	.10	.09	.06	.04	.09	.09	.04	*	.07	.05	.07	.09	.03	.02	.06	.02	*	*	.05	.09	.04	.05	.02	.08	.05	.08	.07	.07	.08	1.75
NEWARK (C)	EVAP	.06	.07	.06	.04	.06	.04	.06	.00	.05	.07	.06	.09	.05	.04	.05	.06	.05	.03	.06	.04	.03	.02	.06	.00	*	.07	*	*	.39	.08	.06	1.75
	WIND	6	3	5	9	15	10	19	12	12	27	45	59	30	22	18	16	9	4	59	63	59	16	10	20	*	44	*	*	89	19	5	705
* * * SAN JOAQUIN DRAINAGE 05																																	
ANTIOCH PUMPING PL 3	EVAP	.02	.04	.05	.07	.05	.05	.04	.03	.02	.02	.02	.05	.03	.02	.00	.03	.01	.01	.02	.08	.02	.08	.10	.00	.00	.09	.12	.12	.15	.07	.00	1.41
CAMP PARDEE (B)	EVAP	.04	.03	.04	.03	.02	.02	.02	.02	.01	.01	.03	.06	.04	.03	.04	.03	.02	.02	.07	.00	.07	.00	.01	.00	.00	.04	.04	.03	.04	.04	.03	.88
	WIND	11	11	10	12	11	11	9	15	16	16	30	24	15	7	7	12	11	12	25	41	35	19	15	28	29	19	20	28	16	18	10	543
FRIANT GOVERNMENT CAMP (E)	EVAP	.06	.07	.04	.05	.04	.04	.04	.04	.01	.04	.08	.10	.05	.10	.07	.03	.04	.04	.08	.01	.05	.10	.01	.02	.09	.10	.03	.01	.03	.04	.05	1.56
	WIND	33	31	28	50	25	42	24	41	29	30	67	71	52	44	28	39	23	24	35	61	48	58	29	23	36	47	46	24	35	37	33	1213
	MAX	61	53	53	52	52	51	52	48	47	49	54	55	56	58	56	50	51	53	53	52	61	58	46	53	57	54	50	44	41	46	46	52.0
	MIN	39	38	37	38	37	38	37	36	37	37	38	42	41	41	39	39	36	36	42	48	52	41	41	42	48	38	36	31	33	32	33	38.8
KETTLEMAN CITY	EVAP	.08	.09	.09	.08	.07	.07	.06	.04	.04	.03	.07	.10	.07	.13	.07	.06	.05	.04	.05	.05	.13	.05	.08	.06	.10	.07	.09	.08	.06	.07	.08	2.21
	WIND	11	10	9	10	13	6	6	10	27	5	31	24	[illegible]	18	15	7	15	11	25	47	61	63	7	21	76	39	46	70	38	11	11	751
KNIGHTS FERRY 2 SE	EVAP	.04	*	.02	.03	.03	.03	.02	.00	.03	.03	.00	.04	.07	.04	.03	.02	.02	.04	.01	.00	.03	.08	-	-	-	-	.03	.05	.04	-	-	.918
	WIND	1	2	3	12	4	1	2	7	8	16	15	18	7	6	2	5	4	7	18	68	28	12	11	39	23	7	15	14	2	4	4	365
LITTLE PANOCHE DET DAM	EVAP	.07	.10	.08	.10	.08	.10	.07	.03	.05	.02	.04	.06	.07	.09	.04	.05	.04	.07	.02	.02	.10	.08	.04	.06	.05	.13	.15	.20	.12	.09	.06	2.28
	WIND	42	59	54	60	68	68	55	50	49	50	71	42	60	66	50	51	53	64	51	91	110	118	41	54	84	92	150	132	83	65	56	2139
	MAX	55	55	55	54	55	54	53	54	51	52	53	55	60	60	56	57	55	55	56	55	56	63	54	55	58	61	53	50	48	48	49	54.7
	MIN	37	37	37	37	37	37	37	39	40	38	40	45	43	38	42	41	38	42	48	49	53	42	43	45	52	39	38	36	32	33	34	40.3

See Reference Notes Following Station Index

EVAPORATION AND WIND

Station		Day Of Month 1	2	3	4	5	6	7	8	9	10	11	12	13	14	15	16	17	18	19	20	21	22	23	24	25	26	27	28	29	30	31	Total or Avg.
* * * SAN JOAQUIN DRAINAGE 05																																	
LODI	EVAP	.05	.02	.04	.04	.05	.02	.03	.05	.00	.04	.05	.14	.05	.04	.02	.00	.00	.00	.23	.37	*	*	.02	.04	.08	.08	.13	.06	.06	.03	.04	1.78
	WIND	26	9	16	17	14	12	18	42	15	85	83	100	34	19	22	27	21	46	102	107	99	14	66	99	75	54	86	88	59	14	22	1491
	MAX	52	54	52	51	52	50	48	45	52	50	48	50	57	55	49	47	45	47	52	59	52	52	50	52	50	50	47	47	45	45	45	50.0
	MIN	34	35	35	37	35	36	34	34	44	42	44	47	44	42	46	42	41	43	43	43	50	50	41	47	50	38	35	35	35	35	35	40.4
LOS BANOS DET RESV	EVAP	.05	.09	.07	.07	.08	.09	.05	.02	.03	.03	.02	.06	.07	.06	.03	.04	.03	.04	.05	.00	.08	.05	.04	.05	.13	.06	.15	.21	.06	.06	.05	1.92
	WIND	96	109	101	99	112	113	101	91	87	81	89	78	87	92	81	91	86	116	69	131	128	244	70	107	104	301	214	207	121	108	105	3619
	MAX	56	55	55	55	56	56	51	54	52	51	50	55	58	61	58	57	57	53	56	55	65	60	55	55	58	59	55	51	49	49	50	55.1
	MIN	38	38	37	39	38	38	39	42	43	40	40	46	46	43	43	49	40	41	48	49	52	45	45	45	52	42	39	38	35	34	34	41.9
MANTECA	EVAP	.01	.04	.06	.05	.05	.06	.05	.05	.03	.06	.05	.11	.10	.05	.04	.00	.00	.02	.02	.16	.06	.06	.03	.05	.05	.08	.06	.12	.06	.04	.04	1.66
	WIND	18	31	25	35	35	40	28	59	78	115	160	127	95	45	28	45	45	31	67	217	90	115	42	118	136	62	58	102	50	38	29	2184
	MAX	48	55	53	53	54	53	51	53	51	54	49	50	53	61	60	54	49	46	51	54	64	56	54	51	58	59	53	52	50	48	49	53.1
	MIN	38	38	38	38	38	38	38	38	44	44	43	45	46	46	46	45	42	42	44	48	54	44	44	46	50	40	38	36	35	35	35	41.8
SALT SPRINGS PWR H (D)	EVAP	.08	.10	.12	.07	.05	.05	.06	.00	.00	.00	.02	.03	.01	.06	.08	.05	.06	.03	.00	-	.00	.00	.00	-	.00	.00	.03	.11	.08	.08	.08	1.34B
SAN LUIS DAM (F)	EVAP	.06	.08	.07	.07	.06	.06	.06	.02	.03	.02	.01	.04	.06	.04	.05	.03	.04	.02	.03	.00	.08	.06	.03	.06	.03	.15	.15	.27	.09	.05	.05	1.87
	WIND	39	38	34	38	38	37	43	42	56	29	35	27	32	103	35	32	27	29	27	66	68	157	27	70	35	177	202	196	89	48	37	1913
	MAX	57	59	57	57	59	57	55	56	52	53	52	57	58	64	64	58	56	51	58	62	66	62	57	58	61	61	57	54	53	52	54	57.3
	MIN	40	40	40	42	39	38	41	41	45	43	43	47	48	49	50	45	43	43	47	48	54	46	47	47	55	44	41	39	36	36	35	43.6
TRACY PUMPING PLANT	EVAP	.04	.03	.06	.07	.13	.00	.02	.09	*	*	.04	.12	.02	.05	.01	.00	.00	.05	.02	.01	.00	.04	.02	*	.08	.11	.17	.15	.12	.06	.00	1.51
	WIND	9	11	16	58	29	27	35	53	43	87	82	61	17	31	24	34	19	23	98	101	133	83	69	95	106	125	163	130	94	38	25	1919
* * * SOUTH COAST DRAINAGE 06																																	
BEAUMONT PUMPING PLANT	EVAP	.08	.14	.14	.16	.15	.09	.08	.11	.17	.08	.08	.12	.12	.12	.13	.14	.14	.12	.12	.11	.12	.12	.12	.11	.12	.11	.10	-	-	-	-	3.67B
	WIND	25	18	24	18	5	29	25	3	30	2	9	40	14	17	21	3	4	12	13	14	14	13	14	38	8	24	50	34	21	25	11	578
	MAX	57	55	56	56	67	59	56	55	63	55	55	56	58	58	58	58	59	59	59	59	62	62	62	64	58	61	55	-	-	-	53	58.4
	MIN	43	43	43	44	39	38	38	38	37	37	37	38	37	38	38	38	38	38	37	38	42	42	42	41	41	41	32	-	-	-	32	38.9
CACHUMA DAM	EVAP	.11	.10	.12	.15	.08	.08	.08	.08	.01	.06	.05	.08	.08	.06	.06	.09	.04	.05	.08	.03	.01	.03	.06	.07	.08	.04	.10	.10	.11	.07	.08	2.24
	WIND	40	44	37	42	31	27	46	33	27	53	54	46	38	28	26	28	26	34	37	16	28	40	19	45	54	109	71	64	51	47	51	1292
	MAX	61	58	63	62	59	58	58	58	51	56	57	59	60	61	58	60	55	59	62	55	65	63	60	60	63	56	55	52	52	51	53	58.1
	MIN	44	44	43	41	40	41	41	42	43	40	41	40	41	42	40	41	42	44	48	50	55	48	45	45	48	40	38	38	36	36	37	42.4
CHULA VISTA	EVAP	.13	.12	.20	.07	.10	*	*	.34	.03	.10	.09	.08	*	*	.23	.06	.06	.07	.09	*	*	.24	.09	.04	*	.17	*	.25	.15	.11	.12	2.94
	WIND	52	46	64	39	75	*	*	184	65	82	52	46	*	*	126	47	46	47	50	*	*	183	62	38	*	131	*	153	74	66	62	1790
	MAX	70	71	70	65	71	-	-	70	61	71	68	67	-	-	69	66	64	68	67	-	-	71	72	63	-	69	-	67	60	59	60	66.9
	MIN	49	49	54	50	51	-	-	44	46	51	45	45	-	-	43	44	47	53	55	-	-	55	57	50	-	49	-	36	35	35	36	46.9
RIVERSIDE EXP STA	EVAP	.11	.08	.22	.15	.07	.10	.11	.08	.05	.07	.09	.09	.15	.14	.11	.09	.07	.07	.03	.03	.04	.02	.09	.08	.08	.08	.16	.14	.24	.17	.13	3.14
	WIND	38	18	57	29	12	27	23	24	30	20	16	12	22	13	16	14	26	4	34	12	16	20	20	23	51	40	85	205	227	88	49	1271
	MAX	59	63	60	62	63	59	58	55	60	59	60	63	64	63	61	56	57	57	53	61	57	67	62	61	59	61	51	49	53	52	52	58.6
	MIN	45	44	39	42	49	42	39	39	49	41	37	38	39	39	38	40	43	48	46	51	45	53	47	51	43	48	37	36	35	33	35	42.3
TWITCHELL DAM	EVAP	.11	.30	.20	.17	.18	.16	.10	.06	.05	.05	.04	.07	.10	.11	.10	.07	.07	.08	*	*	*	.04	*	*	.18	.12	.10	.13	.17	.08	.09	2.93
	WIND	35	77	71	58	74	39	44	20	41	53	26	56	23	39	39	34	23	26	8	8	5	46	*	*	77	74	62	63	74	40	53	1290
	MAX	61	66	67	64	63	59	61	60	58	57	58	62	61	61	60	60	60	61	59	64	63	61	-	-	61	55	54	53	53	55	56	59.8
	MIN	41	46	47	42	42	41	42	41	44	40	41	41	38	39	38	39	38	39	51	55	55	46	-	-	47	41	37	37	35	35	38	41.9
* * * SOUTHEAST DESERT BASINS 07																																	
DEATH VALLEY	EVAP	.16	.12	.11	.07	.35	.17	.14	.08	.07	.10	.07	.06	.10	.09	.07	.07	.05	.10	.05	.15	.05	.13	.13	.10	.10	.23	.28	.45	.40	.21	.00	4.26
	WIND	28	18	16	15	113	33	18	14	17	10	14	9	9	6	6	6	6	6	12	13	6	48	19	14	7	81	115	272	209	31	15	1186
	MAX	68	62	62	64	65	64	59	59	58	59	58	70	61	61	57	57	70	69	66	59	59	65	64	63	64	75	63	65	56	56	65	62.7
	MIN	49	45	44	43	48	45	39	41	40	40	42	38	41	40	39	39	38	45	42	39	43	48	47	43	44	37	43	40	38	39	38	41.8
INDIO U S DATE GARDEN	EVAP	.08	.10	.09	.08	.03	.10	.09	.07	.02	.10	.07	.07	.04	.06	.08	.07	.03	.06	.03	.03	.05	.06	.08	.06	.03	.04	.12	.15	.20	.06	.08	2.23
	WIND	13	13	W	9	15	14	3	3	10	16	13	6	6	5	4	4	2	8	2	13	5	10	9	4	3	3	26	65	67	10	5	375
	MAX	67	68	79	65	74	65	58	62	57	63	62	60	61	59	59	58	56	61	60	60	67	66	69	66	62	63	62	54	53	55	54	62.1
	MIN	51	52	52	51	54	42	40	41	41	46	43	41	40	40	39	39	42	44	45	45	50	50	53	47	47	47	41	40	39	36	36	44.3

(A) PAN PAINTED INSIDE AND OUTSIDE WITH ALUMINUM PAINT.
(B) PAN IS OF COPPER, AND PAINTED INSIDE AND OUTSIDE WITH ALUMINUM PAINT.
(C) PAN PAINTED OUTSIDE WITH GRAY ENAMEL.
(D) PAN IS OF STEEL PLATE, PAINTED WITH ALUMINUM INSIDE AND OUTSIDE.
(E) PAN SCREEN COVERED.
(F) PAN IS A BURIED 24-INCH YOUND PAN.

See Reference Notes Following Station Index

SNOWFALL AND SNOW ON GROUND

CALIFORNIA
DECEMBER 1969

Station		Day of month 1	2	3	4	5	6	7	8	9	10	11	12	13	14	15	16	17	18	19	20	21	22	23	24	25	26	27	28	29	30	31
* * * NORTH COAST DRAINAGE 01																																
FOREST GLEN	SNOWFALL										T																T					
	SN ON GND																															
TULELAKE	SNOWFALL	-	-	-	-	-	-	-	-	-	-	-	-	-	-	-	-	-	-	-	-	-	-	-	-	-	-	-	-	-	-	-
	SN ON GND	-	-	-	-	-	-	-	-	-	-	-	-	-	-	-	-	-	-	-	-	-	-	-	-	-	-	-	-	-	-	-
YREKA	SNOWFALL						T			.2														1.5	.5	T	T	T	T			
	SN ON GND						T			T														1		T			T			
* * * SACRAMENTO DRAINAGE 02																																
ALTURAS RANGER STATION	SNOWFALL								1.0	1.0															7.0							
	SN ON GND	-	-	-	-	-	-	-	-	-	-	-	-	-	-	-	-	-	-	-	-	-	-	-	-	-	-	-	-	-	-	-
BLUE CANYON WB AIRPORT	SNOWFALL								5.8	1.0	6.8	8.9												6.9		1.9	.2					
	SN ON GND								T	4	7	15	15	9	7	6	6	6	5	3				1	1		1	1	1	T	T	T
	WTR EQUIV									.8	1.1	2.2	2.8	4.1	3.4	3.0	2.8	2.5	1.9	1.5												
CANYON DAM	SNOWFALL								1.0	T	5.0													4.0	3.0		1.0	.5				
	SN ON GND								T	T	5	5	1	T	T									4	5	4	4	4	4	4	4	4
CHESTER	SNOWFALL								3.0	.5	2.0													10.0	2.0	T	2.0	.5				
	SN ON GND								2	2	3	T	T	T										10	7	6	6	6	6	6	6	6
JESS VALLEY	SNOWFALL						T		4.0	1.5	T	T										2.0	2.0	7.0	4.0							
	SN ON GND																					2	3	9	12	11	10	9	8	7	7	7
MANZANITA LAKE	SNOWFALL								2.5	2.5	2.0	2.0		1.0	1.5								2.0	1.0	7.0	.5	3.5	3.0				
	SN ON GND								3	5	7	8	2	2	4	2	1	T	T	T	T		2	2	9	5	8	11	11	10	9	9
MC CLOUD	SNOWFALL								1.0		5.0													4.0		T						
	SN ON GND								1		5	2												4	2	T						
MINERAL	SNOWFALL								1.5	1.5	3.5	4.5			T								.5	3.0			3.0	3.0				
	SN ON GND								2	3	6	10	6	2	2	T	T	T	T					3	2	T	3	6	5	5	3	3
MOUNT SHASTA WB CITY	SNOWFALL								1.6	1.0	3.6												T	2.9	.1		.4					
	SN ON GND								T	T	3													T	T			T				
	WTR EQUIV										.5																					
QUINCY	SNOWFALL									1.5	2.0													.1	.1							
	SN ON GND									2	4	1												T								
SIERRA CITY	SNOWFALL										7.0													.5			T	1.0				
	SN ON GND										7	4																1				
SIERRAVILLE RANGER STA	SNOWFALL																											1.0				
	SN ON GND																											1				
SODA SPRINGS 1 E	SNOWFALL								3.0	4.0	6.0	9.5	.5						T	.5			5.5	3.5	13.0	M	M	6.5				
	SN ON GND								3	6	10	16	15	-	-	12	10	10	10	9	-	-	10	12	22	-	-	-	-	24	24	23
STRAWBERRY VALLEY	SNOWFALL								2.0	.5	10.0	T															.5	.5				
	SN ON GND								1	T	7																					
TWIN LAKES	SNOWFALL	-	-	-	-	-	-	-	-	-	-	-	-	-	-	-	-	-	-	-	-	-	-	-	-	-	-	-	-	-	-	-
	SN ON GND	-	-	-	-	-	-	-	-	-	-	-	-	-	-	-	-	-	-	-	-	-	-	-	-	-	-	-	-	-	-	-
* * * NORTHEAST INTERIOR BASINS 03																																
BOCA	SNOWFALL								1.0	.5	.5	.5											1.0				1.0	1.0				
	SN ON GND								1	1	1	1											1	1	1		1	2	2	2	2	2
BRIDGEPORT	SNOWFALL																					.5	.5					.5				
	SN ON GND																					1	1					1	1	1		
DOYLE 5 SSE	SNOWFALL								T	T	.2	T													3.4	T	.3	.5				
	SN ON GND																								2	1	1	1	1	1	T	
FORT BIDWELL	SNOWFALL								1.0	1.0	2.0													3.0	3.0	2.0		1.0				
	SN ON GND								1	T	1													1	1	2	2	2	2	2	2	2
MONO LAKE	SNOWFALL																					T						T				
	SN ON GND																															
SQUAW VALLEY	SNOWFALL								1.0	5.0	7.0	5.0	T								T		1.5	2.5	3.0		3.0	2.5	T			
	SN ON GND								1	6	2	19	15	8	7	6	5	5	4	2			5	4	5	3	4	7	5	5	5	4
SUSANVILLE AIRPORT	SNOWFALL	-	-	-	-	-	-	-	-	-	-	-	-	-	-	-	-	-	-	-	-	-	-	-	-	-	-	-	-	-	-	-
	SN ON GND																							2	4	4	4	4	4	3	2	2
TAHOE CITY	SNOWFALL								2.0	3.0	2.0											.5	2.0	2.0		2.5	.5				
	SN ON GND								2	5	7	5	3	2	1								2	4	3	5	5	5	5	5	5	4
WOODFORDS	SNOWFALL								T		T													2.0	T	T		4.0				
	SN ON GND								T															T				4	2	1	1	
* * * SAN JOAQUIN DRAINAGE 05																																
CALAVERAS BIG TREES	SNOWFALL									1.0	2.0	1.0																				
	SN ON GND									1	3	2																				
GLENNVILLE	SNOWFALL																											T				
	SN ON GND																															
GRANT GROVE	SNOWFALL									1.0													T					2.0				
	SN ON GND									1	1																	2	2	1	1	
HETCH HETCHY	SNOWFALL										T																	T				
	SN ON GND																															
HUNTINGTON LAKE	SNOWFALL								3.0		T	T													T		T					
	SN ON GND								3	3	3	2	2	2	2	1	1	1	1	1			2	2	1	2	2	2	2	2	2	2
SO ENTRANCE YOSEMITE	SNOWFALL									.5													T									
	SN ON GND									1	1	T											T									

See Reference Notes Following Station Index

SNOWFALL AND SNOW ON GROUND

Continued

Station		Day of month 1	2	3	4	5	6	7	8	9	10	11	12	13	14	15	16	17	18	19	20	21	22	23	24	25	26	27	28	29	30	31
TEHACHAPI	SNOWFALL																											.5				
	SN ON GND																											1				
* * * SOUTH COAST DRAINAGE 06																																
IDYLLWILD FIRE DEPT	SNOWFALL																											T				
	SN ON GND																															
MT BALDY NOTCH	SNOWFALL																											1.0				
	SN ON GND																											-	-	-	-	-
SANDBERG WB	SNOWFALL																										.8	3.0				
	SN ON GND																										1	3	2	1		
* * * SOUTHEAST DESERT BASINS 07																																
MITCHELL CAVERNS	SNOWFALL																											T				
	SN ON GND																															
SQUIRREL INN 2	SNOWFALL																											.2	.1			
	SN ON GND																											T	T			
WHITE MOUNTAIN 1	SNOWFALL									2.0													5.0	5.0			.5	.5				
	SN ON GND	T	T	T	T	T	T			2	T	T	T	T	T	T	T	T	T	T	T		5	-	T	T	1	1	-	-	-	T
WHITE MOUNTAIN 2	SNOWFALL	T					T		T	4.0			T								1.5		5.0			T	T	2.0	T			
	SN ON GND	T	T	T	T	T	T	T	T	4	T	T	T	T	T	T	T	T	T	T	T	T	5	4	4	3	3	5	5	4	3	3

SUPPLEMENTAL DATA

	Wind (Speed — m.p.h.)						Relative humidity averages-percent, Standard of Time PACIFIC				Number of days with precipitation							Percent of Possible sunshine	Average sky cover sunrise to sunset
	Resultant Direction	Resultant Speed	Average	Fastest mile	Direction of fastest mile	Date of fastest mile	04	10	16	22	Trace	.01-.09	.10-.49	.50-.99	1.00-1.99	2.00 and over	Total		
BAKERSFIELD WB AIRPORT	8	1.7	5.7	23++	35	25+	74	60	49	70	1	4	0	0	0	0	5	-	5.1
BISHOP WB AIRPORT	-	-	-	-	-	-	-	42	28	-	3	0	1	0	0	0	4	-	4.9
BLUE CANYON WB AIRPORT	-	-	-	33++	21	21	-	58	-	-	0	1	2	2	3	5	13	-	6.5
EUREKA WB CITY	-	-	-	42	SE	11	-	-	-	-	2	2	9	5	2	0	20	49	7.1
FRESNO WB AIRPORT	10	1.6	4.7	24	NW	21	95	81	63	92	3	1	3	0	0	0	7	66	6.2
LONG BEACH WB AIRPORT	31	1.5	5.4	33++	1	28	75	57	52	72	4	2	0	0	0	0	6	-	5.4
LOS ANGELES WB AIRPORT	31	1.8	7.9	41 %	N	29	69	54	61	72	5	1	0	0	0	0	6	-	4.9
LOS ANGELES CIVIC CENTER	-	-	-	27	NW	26	-	-	-	-	0	2	0	0	0	0	2	63	4.3
MOUNT SHASTA WB CITY	12	1.7	7.2	-	-	-	83	79	73	81	0	3	8	2	3	2	18	-	-
OAKLAND WB AIRPORT	16	2.3	8.4	32++	17	19	89	82	76	85	0	3	4	3	1	0	11	-	6.0
RED BLUFF WB AIRPORT	19	1.7	9.8	47	SE	21	79	70	61	76	2	6	5	3	2	0	18	43	6.3
SACRAMENTO WB AIRPORT	15	2.1	6.8	33	N	27	93	88	70	89	0	3	5	3	1	0	12	57	6.2
SANDBERG WB	35	6.7	10.6	31++	35	26+	53	49	49	55	3	2	1	0	0	0	6	-	5.2
SAN DIEGO WB AIRPORT	32	3.3	6.8	23	NW	26	64	52	54	67	3	3	1	0	0	0	7	73	4.5
SAN FRANCISCO WB AIRPORT	21	1.8	9.8	39++	18	19	84	78	68	79	5	3	4	4	1	0	17	-	6.3
SAN FRANCISCO FEDERAL BLDG	-	-	-	29	SW	19	-	-	-	-	0	3	5	4	0	1	13	55	-
SANTA MARIA WB AIRPORT	-	-	-	-	-	-	-	59	60	78	1	3	1	0	0	0	5	-	4.7
STOCKTON WB AIRPORT	15	2.8	8.5	30++	36	27	90	85	66	86	4	4	4	2	0	0	14	-	6.3

% PEAK GUST

See Reference Notes Following Station Index

DAILY SOIL TEMPERATURES

CALIFORNIA
DECEMBER 1969

Station	Depth (IN)	Time	1	2	3	4	5	6	7	8	9	10	11	12	13	14	15	16	17	18	19	20	21	22	23	24	25	26	27	28	29	30	31	Average
			Day of month																															
BRAWLEY 2 SW																																		
	4	9AM	58	59	60	60	58	56	55	54	56	56	54	53	52	52	52	52	54	54	54	55	55	57	56	56	55	56	55	53	52	49	49	54.7
		MAX	63	63	63	62	60	60	59	58	60	60	59	59	59	59	59	58	60	59	60	62	63	62	61	61	62	60	57	56	56	55	55	59.7
		MIN	57	58	60	59	57	55	52	51	54	53	51	50	50	50	50	50	52	52	52	54	54	55	53	53	54	55	53	53	51	47	46	52.9
	8	9AM	59	60	61	60	60	59	58	57	58	58	57	56	56	55	55	55	55	56	56	57	56	58	58	57	57	58	56	55	54	54	53	56.9
		MAX	62	62	63	62	62	61	60	59	60	60	60	59	59	58	58	58	58	58	58	59	60	60	60	58	58	59	58	56	56	58	58	59.3
		MIN	59	59	60	60	59	58	57	56	57	57	56	56	55	54	54	54	55	55	54	55	56	57	56	55	55	56	56	55	53	54	53	56.0
	12	9AM	62	62	63	63	62	62	61	60	60	61	60	60	59	59	58	58	58	60	59	59	59	60	60	60	60	60	59	58	58	57	56	59.8
	20	9AM	63	64	64	64	64	64	64	63	62	63	62	62	61	61	61	60	60	60	60	60	60	61	61	61	61	61	61	60	60	59	58	61.5
	39	9AM	68	68	68	68	68	67	67	67	67	67	67	66	66	66	66	66	65	65	65	65	62	65	65	65	65	65	65	64	64	64	64	65.8
	79	9AM	74	74	74	74	74	74	74	73	73	72	72	73	73	72	73	72	72	72	72	72	72	72	72	72	71	71	71	71	71	71	71	72.4
DAVIS 2 WSW																																		
	4	MAX	54	54	54	52	52	50	51	52	50	54	52	52	50	55	56	55	50	52	53	54	56	57	53	52	52	54	52	48	48	48	48	52.3
		MIN	42	42	42	43	40	42	42	47	48	48	49	50	48	46	46	47	48	50	51	53	54	46	50	50	51	43	42	40	40	38	38	45.7
FRESNO WB AIRPORT																																		
	2	MAX	65	65	63	61	62	58	57	50	53	60	64	72	72	66	61	57	62	62	53	66	59	52	58	59	57	54	50	50	55	56	56	59.2
		MIN	60	39	48	39	38	41	38	40	38	37	43	41	42	41	39	41	37	44	47	52	52	45	43	49	51	40	38	33	32	32	32	41.7
	4	MAX	61	60	58	57	57	55	54	50	50	55	61	64	64	62	57	55	57	57	53	62	57	62	55	57	56	53	49	48	52	52	52	56.2
		MIN	46	44	43	43	42	44	43	44	42	41	46	45	46	46	45	45	42	46	50	52	54	49	46	50	52	44	42	37	36	36	36	44.4
	8	MAX	55	58	53	52	52	52	50	48	48	50	54	55	57	55	52	51	52	53	52	56	55	54	52	54	54	52	47	46	46	46	46	51.8
		MIN	48	48	48	47	46	47	46	46	45	45	48	48	50	50	48	47	46	48	50	52	54	50	48	51	52	47	46	42	41	41	41	47.3
	20	8AM	57	57	57	57	56	56	56	56	56	55	55	55	55	55	55	55	55	55	55	56	56	57	57	56	57	56	55	55	53	52	52	55.5
	40	8AM	59	58	58	58	57	57	57	57	57	57	56	56	56	56	56	56	56	56	55	56	56	55	56	56	56	55	55	55	55	55	54	56.2
RIVERSIDE EXP STA																																		
SUB-STA 1																																		
	12	MAX	58	58	58	58	58	58	57	56	55	55	55	55	55	55	54	54	54	54	54	55	55	55	55	55	56	57	57	55	53	52	51	55.4
		MIN	57	57	58	57	58	57	55	54	55	54	53	53	53	53	53	53	53	54	53	53	53	54	55	55	55	56	55	53	52	50	50	54.2
SUB-STA 2																																		
	18	MAX	64	63	63	63	63	63	62	61	60	60	59	61	61	60	60	59	59	57	59	60	60	61	61	60	59	62	62	60	58	56	54	60.3
		MIN	63	62	62	60	61	61	60	60	59	58	57	57	58	58	57	57	56	56	56	59	59	59	59	59	58	59	59	58	56	52	51	58.3

BRAWLEY 2 SW : HOLTVILLE SILTY CLAY, LEVEL, GRASS-COVERED SURFACE EXPOSED TO FULL SUN. GRASS MOWED AND IRRIGATED TO MAINTAIN GROWTH. MAXIMUM AND MINIMUM READINGS FROM THERMOGRAPH FOR 24 HOURS ENDING AT 9 A.M. READINGS AT 9 AM ARE FROM MERCURY-IN-GLASS THERMOMETERS.

DAVIS 2 WSW : SANDY LOAM -- UNDER BARE GROUND SURFACE. MAX & MIN DATA FROM SOIL THERMOGRAPH FOR 24 HOURS ENDING AT 8 A.M.

FRESNO WB AP : ATWATER SANDY LOAM, LEVEL, BARE GROUND, DRAINAGE TO SOUTH, LATE AFTERNOON SHADE IN SUMMER ONLY. PALMER THERMOMETERS FOR 20- AND 40-INCH DEPTH. LAMBRECHT DISTANCE SOIL THERMOGRAPH FOR 2-, 4-, AND 8-INCH DEPTH. MAX AND MIN READINGS FOR 24 HOURS ENDING AT MIDNIGHT.

RIVERSIDE EXP STA : STATION 1: RAMONA SANDY LOAM-LEVEL, BARE GROUND, WELL-DRAINED, UNDER FULL SUN. MAX & MIN FROM THERMOGRAPH FOR 24 HOURS ENDING AT MIDNIGHT.

STATION 2: RAMONA SANDY LOAM-LEVEL, WELL-DRAINED, UNDER SHADE OF A VALENCIA ORANGE TREE AND UNDER REGULARLY IRRIGATED SOIL. MAX & MIN FROM THERMOGRAPH FOR 24 HOURS ENDING AT MIDNIGHT. STATION 2 LOCATED 1/4 MILE NE OF STATION 1.

See Reference Notes Following Station Index

CLIMATOLOGICAL DATA

CALIFORNIA
DECEMBER 1969
DELAYED DATA

Station	Temperature: Average Maximum	Average Minimum	Average	Departure From Normal	Highest	Date	Lowest	Date	Degree Days	No. of Days: Max. 90° or Above	Max. 32° or Below	Min. 32° or Below	Min. 0° or Below	Precipitation: Total	Departure From Normal	Greatest Day	Date	Snow, Sleet: Total	Max. Depth on Ground	Date	No. of Days: .10 or More	.50 or More	1.00 or More
* * * MARCH 1969																							
TRACY CARBONA	66.0	40.8	53.4		84	29	33	16+	357	0	0	0	0	1.03		.47	13	.0	0		4	0	0
VALYERMO RANGER STA														.28	- 1.14	.11	10	.0	0		1	0	0
* * * APRIL 1969																							
MARICOPA	73.5	46.1	59.8	- 4.7	87	22	39	5	158	0	0	0	0										
VALYERMO RANGER STA														1.13	.52	.58	5	.0	0		3	1	0
* * * MAY 1969																							
SHELTER COVE	63.3M	49.7M	56.5M		88	31	45	1	264	0	0	0	0	1.01		.60	26	.0	0		2	1	0
VALYERMO RANGER STA														.37	.22	.21	4	.0	0		2	0	0
* * * JUNE 1969																							
BEAUMONT 1 E	79.2	52.5	65.9		101	30	49	11+	32	2	0	0	0	.12		.06	11	.0	0		0	0	0
BONITA	71.6	52.9	62.3	- 2.9	81	30	45	11+	87	0	0	0	0	T	- .06	T	24	.0	0		0	0	0
DEEP SPRINGS COLLEGE	80.6M	49.9M	65.3M		90	3+	42	10	53	2	0	0	0	1.24		.40	15	.0	0		4	0	0
FOREST GLEN	80.4	47.5	64.0	2.7	97	4	37	29	80	5	0	0	0	1.35	.46	1.33	19	.0	0		1	1	1
GOLD ROCK RANCH	97.8	68.8	83.3		110	30	59	10	0	27	0	0	0	.00		.00		.0	0		0	0	0
LONG BEACH	72.0	60.8	66.4	.1	92	30	57	10	7	1	0	0	0	T	- .05	T	17	.0	0		0	0	0
LUCERNE VALLEY	89.2	53.0	71.1		103	30	40	10	11	15	0	0	0	.17		.15	15	.0	0		1	0	0
MOUNT WILSON FC 338 B //	70.5	50.5	60.5		81	30+	36	9	150	0	0	0	0	.00		.00		.0	0		0	0	0
SAN FERNANDO	76.5	54.4	65.5	- 2.7	99	30	50	23+	18	2	0	0	0	T	- .08	T	17	.0	0		0	0	0
SAN NICOLAS ISLAND	65.2	53.2	59.2		75	30+	48	3	167	0	0	0	0	T		T	19+	.0	0		0	0	0
TRACY CARBONA	84.2	56.0	70.1		99	1	48	6	5	7	0	0	0	.00		.00		.0	0		0	0	0
TRINITY DAM VISTA PT	78.1	51.6	64.9		92	4+	39	28	78	2	0	0	0	.86		.36	20	.0	0		3	0	0
VACAVILLE	83.4	54.1	68.8	- 2.1	95	30	48	28	10	9	0	0	0	.02	- .10	.02	17	.0	0		0	0	0
VALYERMO RANGER STA														.00	- .02	.00		.0	0		0	0	0
* * * JULY 1969																							
BLYTHE	108.1	78.5	93.3	1.2	115	4+	65	8	0	31	0	0	0	.33	.12	.28	17	.0	0		1	0	0
LAKE PILLSBURY NO 2	93.5	48.1	70.8		102	21+	40	3	2	24	0	0	0	.00		.00		.0	0		0	0	0
LONG BEACH	81.7M	63.6M	72.7M	1.9	95	31	60	30	0	2	0	0	0	.00	- T	.00		.0	0		0	0	0
POSEY 3 E	82.2M	50.7M	66.5M		87	25+	40	4	53	0	0	0	0	.21		.21	28	.0	0		1	0	0
SAN NICOLAS ISLAND	70.2	54.4	62.3		78	31	46	5	85	0	0	0	0	.02		.02	11	.0	0		0	0	0
SODA SPRINGS 1 E //R	74.5	44.7	59.6		83	22	36	2	167	0	0	0	0	.00		.00		.0	0		0	0	0
YOSEMITE PARK HEADQTRS	88.8	50.8	69.8	- 2.2	94	22	43	5+	3	13	0	0	0	.15	- .14	.07	28	.0	0		0	0	0
* * * AUGUST 1969																							
ALPINE	94.8	63.0	78.9		107	22	51	31+	0	27	0	0	0	T		T	15+	.0	0		0	0	0
KNIGHTS FERRY 2 SE	97.1	59.6M	78.4M		104	3	51	29	0	30	0	0	0	.00		.00		.0	0		0	0	0
LAKE PILLSBURY NO 2	94.8	44.4	69.6		102	2	37	27	6	27	0	0	0	.00		.00		.0	0		0	0	0
LONG BEACH	86.2	66.5	76.4	5.1	96	22	61	25	0	10	0	0	0	.00	- .04	.00		.0	0		0	0	0
SAN NICOLAS ISLAND	73.1	53.5	63.3		90	22	47	20	82	1	0	0	0	.00		.00		.0	0		0	0	0
VALYERMO RANGER STA	97.5	58.5	78.0		103	6	49	30+	0	31	0	0	0	.00	- .30	.00		.0	0		0	0	0
* * * SEPTEMBER 1969																							
AVALON PLEASURE PIER	67.8	61.7	64.8	- 1.3	71	14+	57	13	16	0	0	0	0	.00	- .13	.00		.0	0		0	0	0
BIG BAR RANGER STATION	90.5	49.4	70.0		104	2+	44	14	14	15	0	0	0	.31		.18	18	.0	0		1	0	0
CALAVERAS BIG TREES	79.0	45.5	62.3	- .4	90	3+	35	21	105	2	0	0	0	.69	.22	.69	8	.0	0		1	1	0
KING CITY	84.6M	49.6M	67.1M	.0	94	25	42	15	13	8	0	0	0	.35	.27	.35	7	.0	0		1	0	0
SAN NICOLAS ISLAND	69.2	54.0	61.6		87	30	50	12+	108	0	0	0	0	T		T	21+	.0	0		0	0	0
SAWYERS BAR RANGER STA	86.4	46.8	66.6		101	1	40	22	53	14	0	0	0	.43		.29	18	.0	0		1	0	0
TWIN LAKES	63.5	42.2	52.9	2.0	72	6	32	21	358	0	0	1	0	.63	- .04	.63	8	.0	0		1	1	0
WILDROSE RANGER STA	90.6M	59.5M	75.1M		96	1	51	21+	0	14	0	0	0	.03		.03	6	.0	0		0	0	0
YOSEMITE PARK HEADQTRS	89.3	44.5	66.9	1.4	100	3	37	22	31	18	0	0	0	.08	- .47	.05	29	.0	0		0	0	0
* * * OCTOBER 1969																							
MORRO BAY FIRE DEPT	71.1	49.4	60.3		87	8	44	14+	148	0	0	0	0	.80		.60	16	.0	0		2	1	0
MOUNTAIN PASS	68.0	46.9	57.5		84	1	38	13	241	0	0	0	0	.18		.18	21	.0	0		1	0	0
SAN NICOLAS ISLAND	70.9	53.3	62.1		89	7	48	28	102	0	0	0	0	.02		.02	16	.0	0		0	0	0
WEED FIRE DEPARTMENT	59.6	31.2	45.4		73	6	24	4	602	0	0	21	0	1.14		.61	16	.0	0		3	1	0
* * * NOVEMBER 1969																							
DEATH VALLEY	77.3	50.1	63.7	2.2	89	13+	37	26	95	0	0	0	0	.37	.19	.37	6	.0	0		1	0	0
MOUNTAIN PASS	58.7	39.2	49.0		71	4	29	18	474	0	0	1	0	.42		.22	7	.0	0		1	0	0

See Reference Notes Following Station Index

DAILY PRECIPITATION

CALIFORNIA
DECEMBER 1969
DELAYED DATA

Station	Total	1	2	3	4	5	6	7	8	9	10	11	12	13	14	15	16	17	18	19	20	21	22	23	24	25	26	27	28	29	30	31
* * *																																
MARCH 1969																																
NEWBURY PARK 4 SW	.45										.35											.10										.
TRACY CARBONA	1.03	.22		T							T		.15	.47				.05				.14								T		.
VALYERMO RANGER STA	.28							.02			.11			.07								.08										.
* * *																																
APRIL 1969																																
NEWBURY PARK 4 SW	.83			.35		.48																										.
VALYERMO RANGER STA	1.13		.20			.58				.35																						.
* * *																																
MAY 1969																																
COALINGA 14 WNW	.00																															.
CRESCENT CITY 7 ENE	2.42				.08															.49					.34	.10	.99	.32			.10	.
HEMET	.52					.11	.26	.15																								.
NEWBURY PARK 4 SW	.00																															.
OCOTILLO WELLS	.00																															.
RANCHITA	.94					.43	.51																									.
SHELTER COVE	1.01																								.41		.60	T				.
VALYERMO RANGER STA	.37				.21		.11				.05																					.
* * *																																
JUNE 1969																																
ARROYO SECO RS FC 508D	.56								.12			.02						.42														.
BEAUMONT 1 E	.12			T								.06	.04												.02							.
BIG DALTON DAM FC223BE	.32								.04			.02	.02	.02				.10							.10		.02					.
BIG PINES PARK FC 83B	.19											T				T	.19															.
BONITA	T																								T							.
BRADLEY	.00																															.
BRANSCOMB 2 NW	.35									.01	.01									.33												.
BRIDGEVILLE 4 NNW	.57											*	.05						.27							*	.25					.
CHATSWORTH FC 24 D	.03																.03															.
COALINGA 14 WNW	.00																															.
COLBYS FC 53 D	.00																															.
COOL	.19												.08				.05	.06														.
COVINA TEMPLE FC 193 B	.01																								.01							.
CRESCENT CITY 7 ENE	.86					.02				.02	.12	.03												.12	.16	.04	.22	.12	.01			.
DANA 2 SE	1.64									.62	T	.14	.12	T	T	T	.12	.14		.47	T	T	.03									.
DEEP SPRINGS COLLEGE	1.24	T			T					.02		.04	.23	.03	.03	.40	.32	.12	.03	.02												.
DUNNIGAN	.00																															.
EXCHEQUER RESERVOIR	.00																															.
FOREST GLEN	1.35									T						T				1.33	.02											.
GERBER RANCH	T							T																								.
GOLD ROCK RANCH	.00																															.
GROVELAND RANGER STA	.29									.22	.07																					.
HAINES CYN LOWER FC364	.11								.04	.01			.01				.01	.04														.
HAINES CYN UPPER FC367	.16								.06	.01			.01	.01			.02	.05														.
HAYFORK RANGER STATION	1.22								.05		.29		.04							.44	.40											.
HOBERGS	.21										.21	T																				.
HOEGEES FC 60 A	.24									.06		.04	.03						.11													.
KEE RANCH //	.00																															.
LA VERNE HTS FC 560 B	.00																															.
LEESVILLE KEEGAN RANCH	.00																															.
LOCKWOOD 2 N	.00																															.
LONE TREE CANYON	T																T															.
LONG BEACH	T																	T														.
LOYALTON	1.98								.10	.83	.02	.17			.15		.16	.03	.27	.25												.
LUCERNE VALLEY	.17															.15	.02															.
MT BALDY FC 85G	.07											.04	.03	T																		.
MOUNT WILSON FC 338 B //	.00																															.
NEWBURY PARK 4 SW	.00																															.
OCOTILLO WELLS	.00																															.
OPIDS CAMP FC 57 BE	T									T	T	T	T			T	T	T														.
PACOIMA DAM FC 33 A E	.25								T								.08	.15				.02										.
PALOS VERDES EST FC43D	.00																															.
PT ARGUELLO LIGHT STA	.00																															.
RANCHITA	.00																															.
SALINAS DAM	T									T		T																				.
SAN FERNANDO	T																	T														.
SAN NICOLAS ISLAND	T																T			T												.
SANTA ANITA FERN FC432	.17									.04		.03	.02						.08													.
SPADRA PAC FC 356 C	T											T																				.
TRACY CARBONA	.00																															.
TRINITY DAM VISTA PT	.86										.18		.01							.31	.36											.
TURLOCK	T										T		T				T															.
VACAVILLE	.02									T		T						.02														.
VALYERMO RANGER STA	.00																															.
VOLLMERS	1.74								T	.20	.02	T				.02				1.32	.05	.13										.
* * *																																
JULY 1969																																
ANZA	.05																	.04		.01												.
BLYTHE	.33																.05	.28						T								.
BRANSCOMB 2 NW	T																							T								.
BRIDGEVILLE 4 NNW	T																							T								.
CANBY 11 SW	T																							T								.
CHATSWORTH FC 24 D	.00																															.
CHITTENDEN PASS	.00																															.
CLARKS VALLEY MUDD RCH	.00																															.
COALINGA 14 WNW	.00																															.
COLBYS FC 53 D	.27											.16	.11																			.
COLEMAN FISHERIES STA	.63						.63																									.
COOL	.00																															.
CUMMINGS	.00																															.
DUNNIGAN	.00																															.
ELIZABETH LAKE FC128B	.14											.10	.04																			.
FULLERTON HILLCREST RV	.12											.03	.09																			.
GARDEN VALLEY 2 S	.36																							.36								.
GASQUET RANGER STATION	.04																								.04							.
GOLD RUN	.03																							.03								.
HOBERGS	.00																															.
LA CRESCENTA FC 251 B	.06											.06																				.
LAFAYETTE 2 NNE	.00																															.
LAKE PILLSBURY NO 2	.00																															.
LOCKWOOD 2 N	.00																															.
LONG BEACH	.00																															.

See reference notes following Station Index.

DAILY PRECIPITATION

CALIFORNIA
DECEMBER 1969
DELAYED DATA

Continued

Station	Total	1	2	3	4	5	6	7	8	9	10	11	12	13	14	15	16	17	18	19	20	21	22	23	24	25	26	27	28	29	30	31
MORONGO VALLEY	.2																			.10	.06						.03		.02			
NEWBURY PARK 4 SW	.08											.08																				
OCOTILLO WELLS	.0																															
PACOIMA DAM FC 33 4 E	.12						T					.07	.05																			
PALOS VERDES EST FC930	.0																															
PASCENTA RANGER STA	.0																															
POSEY 3 E	.0																												.21			
SAN NICOLAS ISLAND	.0											.02																				
SHING TOWN 2 E	.0																							.04	.01							
SNOW CREEK UPPER	.0																															
SODA SPRINGS 1 E //R	.05																															
SUTTER HILL RANGER STA	.3											.17	.01																			
TOBIANA PATROL STA FC6	.2																															
VINCENT FIRE STA FC120	.0																															
ZOO HEAD	.05																															
WHITTIER CTY H FC .06C	T											T																				
YOSEMITE PARK HEADQTRS	.5													.01	.06									.01					.07			
* * *																																
AUGUST 1969																																
ALISO CN DAT MT FC 446	.00																															
ALPINE	T	T														T																
ANZA	.00																															
ARROYO GRANDE	.00																															
BRIDGEVILLE 4 NNW	.00																															
CHATSWORTH FC 24 D	.00																															
CHITTENDEN PASS	.00																															
CLARKS VALLEY MUDD RCH	.00																															
COLBYS FC 53 D	.00																															
COOL	.00																															
DUNNIGAN	.00																															
FULLERTON HILLCREST RV	.00																															
KNIGHTS FERRY 2 SE	.00																															
LAKE PILLSBURY NO 2	.00																															
LA VERNE HTS FC 560 B	.00																															
LEESVILLE KEEGAN RANCH	.00																															
LONG BEACH	.00																															
LOYALTON	.00																															
PACOIMA DAM FC 33 4 E	.00																															
PARKFIELD	.00																															
SAN GABRIEL DM FC425BE	.05		.05																													
SAN NICOLAS ISLAND	.00																															
SANTA BARBARA TV PEAK	.00																															
SNOW CREEK UPPER	.00																															
SUTTER HILL RANGER STA	.00																															
VALYERMO RANGER STA	.00																															
VOLLMERS	.00																															
* * *																																
SEPTEMBER 1969																																
ANZA	1.03			.10				.93																								
AVALON PLEASURE PIER	.00																															
BIG BAR RANGER STATION	.31																		.18		.06	.05		.02								
CALAVERAS BIG TREES	.69							T	.69												T											
CANBY 11 SW	.20																		T	.20	T									T		
DUNN SIDING	.34									T									.34													
KING CITY	.35							.35																								
LA CRESCENTA FC 251 B	.00																															
LOS PRIETOS RANGER STA	.01						.01																									
LOYALTON	.00																															
NEWBURY PARK 4 SW	.08							T								.02														.06		
OCOTILLO WELLS	.25			T		T	.25							T																		
PACHECO PASS	.28						.04	.24																								
RANCHITA	.19						.19																									
SAN NICOLAS ISLAND	T						T															T										
SANTA BARBARA TV PEAK	.00																															
SAWYERS BAR RANGER STA	.43																		.29	.01	.06	.06		.01								
SUSANA KNOLLS	.00																															
TWIN LAKES	.63								.63																							
VOLLMERS	.13																		.06	.05			T	T							.02	
WILDROSE RANGER STA	.03						.03																									
YOSEMITE PARK HEADQTRS	.08						.01													T	.02									.05		
* * *																																
OCTOBER 1969																																
ANZA	.04																					.04	T									
BOULEVARD NO. 2	.00																															
COOL	2.01															T	1.89	.07	.05													
DUNNIGAN	.00																															
DUNN SIDING	.00																															
LOS ALAMOS	.13																.08	.05														
LOYALTON	1.63										.05						.96	.42	.20													
MORRO BAY FIRE DEPT	.80															T	.60	.20														
MOUNTAIN PASS	.18																					.18										
PT ARGUELLO LIGHT STA	.57																.57															
RANCHITA	.0																															
SAN NICOLAS ISLAND	.02																.02															
TURLOCK	.78															.18	.28	.32	T													
VALLEY CENTER 2 NNE	.00																															
WEED FIRE DEPARTMENT	1.14		.03	.02					.01	.05	.14				.01	.02	.61	.22	.03													
WEST POINT	4.13									.37					1.23	1.43	.80	.30														
* * *																																
NOVEMBER 1969																																
ARROYO SECO RS FC 508D	2.16						1.32	.81	T	T	.03				T	T																
CANBY 11 SW	1.50				T	1.30										T	.20															
DEATH VALLEY	.37						.37									T																
DUNNIGAN	-	-	-	-	-	-	-	-	-	-	-	-	-	-	-	-	-	-	-	-	-	-	-	-	-	-	-	-	-	-	-	
LOS ALAMOS	1.54						.86	.64	.04																							
MEADOW LAKE	2.07						1.20	.81									.06															
MOUNTAIN PASS	.42							.22			.09					.08												.02		.01	
RANCHITA	3.06						.39		.65	1.09	.73					.20																
STANDISH HICKEY ST PK	3.75				.19	2.78	.12	.01	.53							.03	.09															

See reference notes following Station Index.

DAILY TEMPERATURES

Station		Day of Month 1	2	3	4	5	6	7	8	9	10	11	12	13	14	15	16	17	18	19	20	21	22	23	24	25	26	27	28	29	30	31	Average
* * *																																	
MARCH 1969																																	
TRACY CARBONA	MAX	59	58	52	58	62	66	60	59	59	60	60	61	51	60	65	67	67	68	66	68	59	59	75	74	72	77	80	82	84	75	82	66.0
	MIN	38	38	42	44	37	37	40	33	38	37	35	40	35	35	34	33	41	46	45	45	35	39	40	42	45	45	47	49	47	49	54	40.8
VALYERMO RANGER STA	MAX																																
	MIN																																
* * *																																	
APRIL 1969																																	
MARICOPA	MAX	73	68	74	61	74	76	61	66	73	69	72	76	79	68	66	68	76	82	70	72	83	87	81	71	66	68	76	84	82	83		73.5
	MIN	53	49	43	42	42	39	41	46	45	54	48	48	43	43	46	46	53	50	46	41	45	44	47	41	41	41	53	53	51	50		46.1
VALYERMO RANGER STA	MAX																																
	MIN																																
* * *																																	
MAY 1969																																	
SHELTER COVE	MAX	58	59	56	73	80	82	57		57	56	56	56	60	60	59		56	68	63	65	60	59	55	60	61	58	62	68	69	76	88	63.3
	MIN	45	47	47	49	51	49	49		50	47	47	49	50	50	48		47	48	49	52	50	51	50	50	48	53	52	51	52	55	55	49.7
VALYERMO RANGER STA	MAX																																
	MIN																																
* * *																																	
JUNE 1969																																	
BEAUMONT 1 E	MAX	81	74	79	81	80	77	77	76	77	65	61	61	79	82	82	74	77	82	84	80	77	79	84	83	75	83	82	89	95	101		79.2
	MIN	53	50	50	52	52	52	52	54	50	49	49	50	53	53	55	54	53	53	52	53	55	53	54	56	54	53	53	52	51	55		52.5
BONITA	MAX	69	70	71	68	65	70	68	70	68	69	70	69	75	70	69	70	72	77	74	76	69	69	68	70	73	75	75	78	80	81		71.6
	MIN	52	50	49	49	45	49	51	49	50	49	45	49	57	57	56	58	58	57	56	61	54	53	51	58	56	55	54	56	54	50		52.9
DEEP SPRINGS COLLEGE	MAX	90	89	90	89		89	89	86	71	67	72	74	79	83	78	64	69	75	82	80	80	81	84	77		81	88	82	82	87		80.6
	MIN	54	53	51	56		49	48	48	45	42	44	48	47	47	50	50	50	48	51	51	56	57	56	54		44	51	50	50	47		49.9
FOREST GLEN	MAX	91	90	96	97	94	86	77	77	74	63	72	73	84	86	87	88	86	88	82	69	81	84	84	72	75	68	67	65	75	82		80.4
	MIN	44	45	48	52	52	54	47	48	50	53	48	52	45	44	49	45	47	53	58	57	47	47	49	47	43	39	43	42	37	41		47.5
GOLD ROCK RANCH	MAX	101	98	95	97	102	99	96	95	90	84	85	88	105	99	98	96	95	99	101	102	101	99	100	99	98	95	97	103	107	110		97.8
	MIN	68	66	71	70	68	69	68	66	63	59	60	61	66	72	75	72	71	70	70	71	70	69	71	73	72	70	70	66	71	77		68.8
LONG BEACH	MAX	67	70	70	69	66	73	70	72	72	70	71	68	72	68	69	70	68	71	78	72	71	73	73	71	72	72	73	74	82	92		72.0
	MIN	58	60	59	61	60	61	60	62	60	57	59	60	59	60	60	60	64	60	64	59	61	62	63	61	61	63	62	62	61	65		60.8
LUCERNE VALLEY	MAX	95	92	95	96	96	93	95	92	81	70	80	80	90	92	88	82	88	89	91	89	85	95	95	85	85	89	87	90	87	103		89.2
	MIN	52	51	50	51	51	52	51	49	47	40	49	49	49	50	50	58	57	53	51	61	63	60	61	63	61	51	52	52	51	56		53.0
MOUNT WILSON FC 338 B	MAX	73	74	76	74	75	74	73	66	48	49	47	65	70	74	75	69	68	71	71	68	71	77	79	76	71	72	70	76	81	81		70.5
	MIN	55	53	57	58	57	55	47	40	36	38	40	41	50	54	54	46	44	51	53	52	49	51	59	53	50	45	54	51	59	62		50.5
SAN FERNANDO	MAX	75	68	78	78	78	77	68	71	72	68	68	75	80	75	78	73	70	78	79	76	78	77	79	77	72	80	77	80	90	99		76.5
	MIN	59	60	53	51	54	57	59	56	52	59	56	55	52	51	53	58	56	55	56	50	52	51	50	55	56	58	52	51	52	53		54.4
SAN NICOLAS ISLAND	MAX	62	66	65	65	65	66	65	64	64	66	66	63	66	62	63	60	66	68	62	65	62	64	64	63	64	67	66	67	75	75		65.2
	MIN	55	49	48	49	51	55	55	54	54	54	55	55	54	55	54	55	53	52	56	55	54	54	54	54	53	52	52	52	52	51		53.2
TRACY CARBONA	MAX	99	90	85	84	81	76	80	79	74	77	79	75	78	83	84	93	94	83	84	87	82	84	90	92	89	82	85	84	83	90		84.2
	MIN	68	59	55	55	54	48	59	57	57	52	58	53	50	54	56	59	54	57	57	54	56	54	56	61	60	56	50	51	59	60		56.0
TRINITY DAM VISTA PT	MAX	87	87	92	92	84	84	78	76	65	58	64	72	83	85	85	87	83	87	81	65	78	81	80	74	76	71	70	68	72	79		78.1
	MIN	53	56	55	60	59	57	53	52	52	51	52	54	55	53	53	50	53	56	58	56	50	53	56	46	45	40	40	39	43	48		51.6
VACAVILLE	MAX	93	80	83	79	78	79	77	65	70	77	76	80	84	81	92	93	94	82	84	81	83	91	91	90	86	81	82	85	90	95		83.4
	MIN	56	54	53	54	54	49	50	55	54	54	54	52	55	54	54	57	58	60	57	56	54	53	56	53	54	50	61	48	51	53		54.1
VALYERMO RANGER STA	MAX																																
	MIN																																
* * *																																	
JULY 1969																																	
BLYTHE	MAX	113	112	115	115	111	105	102	103	105	107	109	108	110	108	110	107	100	102	109	105	110	110	107	108	109	108	105	106	107	111	113	108.1
	MIN	76	75	82	80	74	75	72	65	73	74	80	82	80	74	72	78	80	79	79	82	81	84	85	80	82	82	81	81	82	82	80	78.5
LAKE PILLSBURY NO 2	MAX	88	84	89	89	86	88	92	92	93	92	95	91	93	89	90	95	98	99	100	102	102	100	99	91	92	95	94	96	95	95	95	93.5
	MIN	46	42	40	45	46	46	47	47	49	49	47	50	52	48	44	48	48	50	51	52	53	53	61	55	48	49	48	45	46	44	41	48.1
LONG BEACH	MAX	86	86	87	76	73	72	73	75	73		74	87	84	85	80	80	85	90	85	86	82	84	86	81	82	76	80	79	87	81	95	81.7
	MIN	62	62	65	64	62	63	62	63	61		61	65	66	63	63	62	62	65	67	62	66	66	65	63	62	63	65	66	65	60	67	63.6
POSEY 3 E	MAX	73	74	73	71	75	77	79	82	83	85	84	83	84	85	83	84	85	85	87	86	87	86	85	86	87	85	81	83	84	85		82.2
	MIN	41	43	42	40	42	41	43	42	42	44	45	46	46	47	48	50	53	56	55	53	61	60	59	61	60	59	59	60	61	61		50.7
SAN NICOLAS ISLAND	MAX	68	76	73	68	64	66	65	67	66	67	68	73	76	72	71	71	69	70	72	73	74	71	73	69	67	66	68	69	70	77	78	70.2
	MIN	51	55	55	50	46	52	52	52	51	51	49	56	53	50	55	55	58	56	56	56	58	55	58	57	57	56	57	57	57	56	58	54.4
SODA SPRINGS 1 E	MAX	71	68	72	69	67	66	68	70	72	73	70	72	75	70	71	76	77	80	82	81	82	83	78	76	78	79	73	77	76	78	78	74.5
	MIN	40	36	41	39	41	42	42	43	45	44	44	47	47	44	41	43	45	50	50	48	51	53	50	46	47	47	48	48	42	41	42	44.7
YOSEMITE PARK HEADQTRS	MAX	87	88	88	87	85	85	80	85	87	87	88	89	89	85	88	89	90	91	91	92	92	94	92	92	90	89	91	84	92	92	93	88.8
	MIN	45	45	43	47	43	46	46	48	49	49	52	52	52	51	53	49	46	48	55	53	56	57	59	56	55	52	52	53	54	54	54	50.8

See Reference Notes Following Station Index

DAILY TEMPERATURES

Continued

Station		Day of Month 1	2	3	4	5	6	7	8	9	10	11	12	13	14	15	16	17	18	19	20	21	22	23	24	25	26	27	28	29	30	31	Average
* * *																																	
AUGUST 1969																																	
ALPINE	MAX	91	97	100	104	102	99	98	95	96	92	92	96	92	90	90	95	91	91	95	100	106	107	102	92	92	89	90	88	85	88	93	94.8
	MIN	72	72	68	69	64	63	62	73	70	66	67	67	60	64	63	63	65	57	57	65	65	61	60	61	67	63	59	56	51	53	51	63.0
KNIGHTS FERRY 2 SE	MAX	100	102	104	101	98	98	92	101	100	103	96	96	102	100	100	100	96	91	94	99	102	100	92	88	92	91	93	90	92	96	100	97.1
	MIN	69	64	64	62	52	57	58	59	63	65	65	55	63	65	65	56	65	56	54		65	67	61	54	53	60	53	52	51	59	57	59.6
LAKE PILLSBURY NO 2	MAX	99	102	100	96	92	92	93	98	100	97	95	97	100	97	97	98	94	89	94	97	99	98	94	87	90	86	90	85	91	95	98	94.8
	MIN	45	47	46	45	40	42	41	47	46	55	50	47	43	46	45	48	47	47	45	49	49	47	43	38	40	42	37	40	40	40	40	44.4
LONG BEACH	MAX	86	87	82	92	92	82	90	88	90	90	92	85	87	88	87	81	87	85	85	93	95	96	92	84	81	81	80	77	73	82	81	86.2
	MIN	77	68	64	64	63	65	65	70	69	75	68	67	68	68	69	66	67	66	63	63	67	65	74	63	61	64	63	70	64	65	62	66.5
SAN NICOLAS ISLAND	MAX	77	72	71	76	85	72	81	77	76	73	76	70	73	68	68	69	68	66	68	73	82	90	87	72	71	67	68	67	65	66	72	73.1
	MIN	60	56	56	56	58	56	52	56	56	56	55	51	52	51	51	55	54	51	50	47	54	57	56	55	51	51	50	51	51	51	51	53.5
VALYERMO RANGER STA	MAX	102	102	101	100	101	103	100	98	98	97	96	97	100	98	101	98	96	92	93	97	98	97	98	96	95	98	95	94	94	92	94	97.5
	MIN	63	72	63	59	57	62	51	60	65	69	63	63	60	64	62	65	60	53	51	52	58	58	59	59	55	55	49	50	50	49	56	58.5
* * *																																	
SEPTEMBER 1969																																	
AVALON PLEASURE PIER	MAX	71	68	67	67	67	68	69	69	69	65	64	64	67	71	70	68	69	68	68	68	68	65	68	66	68	69	66	70	67	69		67.8
	MIN	59	62	62	64	61	64	64	61	61	58	60	61	57	63	62	63	64	63	64	59	59	64	62	62	61	65	61	61	63	62		61.7
BIG BAR RANGER STATION	MAX	104	104	100	95	95	98	103	93	96	96	101	100	97	85	89	88	86	85	75	70	70	81	89	78	87	91	96	89	89	85		90.5
	MIN	49	54	49	47	47	48	54	53	50	50	54	55	49	44	45	48	47	57	52	49	47	46	49	50	48	49	52	45	51	45		49.4
CALAVERAS BIG TREES	MAX	88	90	90	86	85	84	85	78	80	82	83	82	81	77	75	74	70	74	72	66	64	70	76	78	78	81	82	79	81	78		79.0
	MIN	50	54	54	49	50	50	49	50	42	45	48	48	47	46	43	41	41	43	43	42	35	37	42	44	45	46	47	45	45	44		45.5
KING CITY	MAX		93	88	86	86		92	88	87	85	85	82	77	77	76	74	82	79	80	77	82	89	89	85	94	90	77	91	91	86		84.6
	MIN		47	49	48	52		43	55	47	52	50	53	52	49	42	52	43	53	57	53	52	45	47	45	49	51	55	49	50	48		49.6
SAN NICOLAS ISLAND	MAX	72	82	81	73	72	72	72	69	69	69	64	63	64	64	66	65	66	67	66	63	65	68	69	67	67	61	66	70	77	87		69.2
	MIN	50	54	51	51	51	56	56	56	54	54	51	50	51	55	55	56	56	55	56	55	55	53	55	55	55	55	54	53	54	58		54.0
SAWYERS BAR RANGER STA	MAX	101	99	97	90	92	93	98	94	92	92	96	97	94	84	85	84	83	83	72	64	64	78	85	69	84	88	91	85	85	73		86.4
	MIN	50	50	47	43	45	46	55	53	52	50	53	53	47	42	42	47	47	48	47	48	42	40	44	41	46	45	49	43	46	43		46.8
TWIN LAKES	MAX	71	70	68	66	68	72	60	64	66	66	65	65	66	61	60	58	61	60	56	54	52	61	60	64	68	68	68	66	62	59		63.5
	MIN	42	47	46	44	50	42	42	47	45	39	37	42	42	42	46	42	34	46	44	44	32	36	40	36	41	41	41	43	46	44		42.2
WILDROSE RANGER STA	MAX	96	95	94	95	93	91	89	91	93	93	92	93	93	88	87	87	86					82	94	92	87	86	87					90.6
	MIN	70	68	67	64	61	66	61	66	64	61	59	54	53	52	52	51	53				51		58	58	58	60	62					59.5
YOSEMITE PARK HEADQTRS	MAX	96	98	100	95	93	95	92	91	94	91	90	91	90	89	87	84	81	85	83	80	74	79	87	89	88	92	92	92	91	91		89.3
	MIN	53	53	54	46	48	50	49	48	50	47	46	44	43	43	45	41	41	41	41	42	39	37	40	43	43	43	43	40	40	41		44.5
* * *																																	
OCTOBER 1969																																	
MORRO BAY FIRE DEPT	MAX	70	64	66	73	78	76	82	87	67	75	71	80	78	64	67	70	64	65	63	70	75	61	66	68	65	72	64	75	73	78	78	71.1
	MIN	52	49	47	51	45	50	53	50	47	53	52	50	44	44	45	49	55	46	47	50	45	46	49	49	50	52	49	50	55	56	52	49.4
MOUNTAIN PASS	MAX	84	83	76	70	66	63	68	78	73	71	69	67	65	63	63	67	65	63	61	59	56	62	66	68	70	72	74	72	70	60	63	68.0
	MIN	55	61	56	45	40	39	49	47	55	49	45	41	38	43	42	53	49	51	52	55	45	44	42	45	45	46	46	45	45	42	45	46.9
SAN NICOLAS ISLAND	MAX	71	66	72	75	74	81	89	73	70	73	73	76	71	66	68	69	66	65	65	72	72	66	64	66	64	65	67	68	71	79	82	70.9
	MIN	54	55	51	55	55	55	60	56	56	56	55	51	49	50	51	56	54	54	50	55	54	54	54	50	49	49	54	48	49	57	56	53.3
WEED FIRE DEPARTMENT	MAX	71	71	57	60	67	73	67	56	56	53	56	57	55	55	47	49	51	49	57	64	70	71	61	57	56	61	57	57	59	62	65	59.6
	MIN	38	36	37	24	25	25	32	39	29	29	28	25	25	27	29	39	32	33	27	27	31	34	35	39	28	28	47	29	27	31	32	31.2
* * *																																	
NOVEMBER 1969																																	
DEATH VALLEY	MAX	89	88	86	85	88	85	68	69	76	84	82	82	89	82	76	75	72	67	69	69	67	69	77	72	69	71	79	77	80	78		77.3
	MIN	54	59	55	52	53	64	56	54	51	57	56	54	52	51	55	51	58	49	42	40	42	38	53	42	38	37	40	44	52	53		50.1
MOUNTAIN PASS	MAX	65	67	69	71	69	66	54	52	51	52	63	67	67	66	63	60	50	45	48	53	60	58	57	56	57	56	55	56	55	54		58.7
	MIN	44	44	43	43	51	49	38	37	36	36	36	37	43	44	40	38	34	29	34	37	39	38	37	35	38	41	40	39	38	37		39.2

EVAPORATION AND WIND

CALIFORNIA
DECEMBER 1969
DELAYED DATA

Station		Day Of Month 1	2	3	4	5	6	7	8	9	10	11	12	13	14	15	16	17	18	19	20	21	22	23	24	25	26	27	28	29	30	31	Total or Avg.
* * * JUNE 1969																																	
TRINITY DAM VISTA PT	EVAP	.36	.40	.33	.31	.30	.32	.30	.24	.08	.03	.07	.10	.20	.26	.26	.27	.32	.25	.21	.05	.17	.21	.26	.26	.27	.23	.23	.20	.23	.28		7.02
	WIND	43	55	46	42	49	44	45	34	31	30	40	32	39	33	33	35	52	37	36	24	43	42	39	45	40	46	43	44	48	46		1216
* * * JULY 1969																																	
LAKE PILLSBURY NO 2	EVAP	.34	.38	.31	.33	.34	.31	.30	.29	.32	.35	.37	.33	.35	.35	.35	.33	.36	.36	.38	.38	.38	.35	.37	.40	.36	.32	.35	.34	.38	.36	.39	10.83
	WIND	19	21	17	16	23	19	14	20	10	10	13	15	17	21	21	17	17	16	18	10	21	14	17	29	22	12	12	14	18	19	20	532
	MAX	91	87	91	91	91	91	93	93	95	93	94	93	95	93	91	94	95	96	95	97	98	95	96	94	92	95	94	93	93	91	91	93.3
	MIN	59	56	54	59	59	58	60	61	61	62	60	62	62	60	58	60	61	62	63	63	65	64	63	65	60	61	61	59	59	58	56	60.4
* * * AUGUST 1969																																	
KNIGHTS FERRY 2 SE	EVAP	*	.79	.43	.43	*	.82	.36	.41	.35	.36	.26	.36	.37	.38	.42	.39	.39	.31	.31	.30	.31	.35	-	.37	.30	.31	.30	.58	.30	.30	.33	11.25B
	WIND	29	19	*	47	47	5	23	18	11	14	9	23	26	10	29	24	22	22	26	13	13	16	18	32	17	18	32	32	11	24	10	640
LAKE PILLSBURY NO 2	EVAP	.38	.35	.37	.41	.32	.40	.30	.30	.30	.45	.37	.38	.37	.37	.37	.32	.30	.26	.22	.32	.32	.34	.35	.30	.35	.27	.29	.25	.29	.26	.30	10.18
	WIND	20	15	17	27	18	21	16	13	12	14	11	12	12	16	18	14	18	16	17	14	12	11	16	23	18	20	21	24	19	8	10	503
	MAX	92	95	94	94	89	89	90	91	93	93	93	92	94	92	91	93	91	88	90	93	92	93	91	85	88	87	86	86	87	89	90	90.7
	MIN	58	60	59	57	55	51	56	60	59	65	61	58	57	61	59	60	60	59	63	60	62	60	57	53	53	56	51	53	53	55	55	57.6
* * * NOVEMBER 1969																																	
DEATH VALLEY	EVAP	.17	.30	.15	.20	.45	.21	.00	.00	*	.34	.21	.16	.15	.19	.13	.10	.35	.38	.15	.14	.15	.10	.25	.12	.15	.15	.12	.12	.29	.21		5.44
	WIND	29	28	25	27	56	48	103	25	56	64	20	23	23	17	18	10	124	142	25	15	15	13	52	23	13	11	23	22	38	43		1131
	MAX	79	80	80	78	84	71	73	72	69	73	78	80	82	82	85	71	71	76	66	77	65	66	70	70	65	64	66	66	67	69		73.2
	MIN	54	56	56	54	54	57	56	56	55	62	58	56	54	44	55	53	49	45	44	43	43	42	49	44	43	42	42	48	45	50		50.3

DAILY SOIL TEMPERATURES

Station	Depth (IN)	Time	Day of month 1	2	3	4	5	6	7	8	9	10	11	12	13	14	15	16	17	18	19	20	21	22	23	24	25	26	27	28	29	30	31	Average
* * * JANUARY 1968 BRAWLEY 2 SW																																		
	4	MAX	57	58	58	58	57	57	56	57	59	58	60	58	57	59	58	59	60	59	59	61	62	65	65	66	64	64	60	61	62	62	62	59.9
		MIN	44	44	47	44	43	43	42	42	46	51	47	48	46	43	45	46	46	46	44	44	46	48	50	50	50	52	54	50	48	47	51	46.7
* * * FEBRUARY 1968 BRAWLEY 2 SW																																		
	4	MAX	65	65	65	65	64	63	64	65	64	67	63	66	65	67	65	70	68	70	71	69	70	70	71	71	72	71	75	70	73			67.5
		MIN	50	52	51	52	51	53	52	53	57	59	56	56	57	55	58	59	58	58	57	60	59	60	57	57	58	59	62	62	58			56.4

See Reference Notes Following Station Index

CORRECTIONS

DATE	TABLE	DIVISION	STATION	CORRECTION
[illegible]	DAILY PRECIPITATION	SOUTH COAST DRAINAGE 06	BURBANK FD FC 226 B	TOTAL 3.80; AMOUNT ON 3D 1.56
DECEMBER 1967	ALL TABLES	SAN JOAQUIN DRAINAGE 05	MERCEY HOT SPRINGS	STATION CLOSED DECEMBER 1, 1967
[illegible]	CLIMATOLOGICAL DATA	SACRAMENTO DRAINAGE 02	REDDING FIRE STATION #2	TOTAL PRECIPITATION 5.32; DEPARTURE FROM NORMAL 1.56; .50 OR MORE 5
[illegible]	DAILY PRECIPITATION	SACRAMENTO DRAINAGE 02	REDDING FIRE STATION #2	TOTAL 5.32; AMOUNT ON 18TH .58
ANNUAL [illegible]	TOTAL PRECIPITATION & DEPARTURES FROM NORMAL	SACRAMENTO DRAINAGE 02	REDDING FIRE STATION	NOVEMBER TOTAL PRECIPITATION 5.32; DEPARTURE FROM NORMAL 1.56; ANNUAL TOTAL 47.99; DEPARTURE FROM NORMAL 9.25
JANUARY THRU JUNE 1969	CLIMATOLOGICAL DATA	SOUTH COAST DRAINAGE 06	YORBA LINDA	DELETE ALL MINIMUM TEMPERATURE DATA
JANUARY 1969	CLIMATOLOGICAL DATA	SACRAMENTO DRAINAGE 02	REDDING FIRE STATION #2	TOTAL PRECIPITATION 12.72, DEPARTURE FROM NORMAL 5.03; GREATEST DAY 3.38, DATE 12TH; COUNT OF .10 OR MORE 10, .50 OR MORE 7, 1.00 OR MORE 5
JANUARY 1969	CLIMATOLOGICAL DATA	CENTRAL COAST DRAINAGE 04	BERKELEY	TOTAL PRECIPITATION 9.22, DEPARTURE FROM NORMAL 4.54, DAYS WITH PRECIPITATION .10 OR MORE 13, .50 OR MORE 7
JANUARY 1969	DAILY PRECIPITATION	CENTRAL COAST DRAINAGE 04	BERKELEY	TOTAL PRECIPITATION 9.22, AMOUNT ON 21ST .86
JANUARY 1969	DAILY PRECIPITATION	SOUTH COAST DRAINAGE 06	BURBANK FD FC 226 B	TOTAL 16.59; AMOUNT ON 24TH 1.38
JANUARY 1969	DAILY PRECIPITATION	SACRAMENTO DRAINAGE 02	REDDING FIRE STATION #2	TOTAL 12.72, AMOUNT ON 28TH TRACE, 29TH .05
JANUARY THRU JUNE 1969	DAILY TEMPERATURE	SOUTH COAST DRAINAGE 06	YORBA LINDA	DELETE MINIMUM TEMPERATURE DATA
JANUARY & FEBRUARY 1969	EVAPORATION & WIND	SOUTH COAST DRAINAGE 06	RIVERSIDE CITRUS EXP STA	EVAPORATION ERRONEOUSLY PUBLISHED AS WIND & WIND AS EVAPORATION
MARCH 1969	CLIMATOLOGICAL DATA	SACRAMENTO DRAINAGE 02	REDDING FIRE STATION #2	AVERAGE MAXIMUM 67.7; MINIMUM 42.6; AVERAGE TEMPERATURE 55.2; DEPARTURE FROM NORMAL 1.2; DEGREE DAYS 301; LOWEST 33°, DATE 8+
MARCH 1969	DAILY PRECIPITATION	SACRAMENTO DRAINAGE 02	REDDING FIRE STATION #2	AMOUNT ON 3D 0, 4TH 0
MARCH 1969	DAILY TEMPERATURE	SACRAMENTO DRAINAGE 02	REDDING FIRE STATION #2	MAXIMUM ON 3D 60, 4TH 66, 5TH 66, 6TH 61, 7TH 58, 8TH 59; MINIMUM ON 3D 33, 4TH 34, 5TH 42, 6TH 34, 7TH 36, 8TH 33; AVERAGE MAXIMUM 67.7, AVERAGE MINIMUM 42.6
APRIL 1969	CLIMATOLOGICAL DATA	SAN JOAQUIN DRAINAGE 05	YOSEMITE NATIONAL PARK	TOTAL PRECIPITATION 3.78; DEPARTURE FROM NORMAL 2.86; DAYS WITH PRECIPITATION .50 OR MORE 3, 1.00 OR MORE 2
APRIL 1969	DAILY PRECIPITATION	SAN JOAQUIN DRAINAGE 05	YOSEMITE NATIONAL PARK	TOTAL 3.78; AMOUNT ON 17TH 0, 18TH .02, 24TH 1.40
JUNE 1969	NARRATIVE SUMMARY			NARRATIVE SUMMARY FOR JUNE 1969, FIRST PARAGRAPH RIGHT-HAND SIDE, NEXT TO THE LAST LINE SHOULD READ 439 PERCENT OF NORMAL.
JUNE 1969	CLIMATOLOGICAL DATA	SOUTHEAST DESERT BASINS 07	DEATH VALLEY	TOTAL PRECIPITATION .10; DEPARTURE FROM NORMAL .09; GREATEST DAY .10 ON 16TH, COUNT OF .10 OR MORE 1
JUNE 1969	CLIMATOLOGICAL DATA	SACRAMENTO DRAINAGE 02	REDDING FIRE STATION #2	AVERAGE MINIMUM TEMPERATURE 62.7; AVERAGE 76.0; DEPARTURE FROM NORMAL .8
JUNE 1969	DAILY PRECIPITATION	SOUTH COAST DRAINAGE 06	ACTON HUBBARD FC 261 D	TOTAL .36; AMOUNT ON 15TH .27, 16TH .09, 17TH ZERO
JUNE 1969	DAILY PRECIPITATION	SOUTH COAST DRAINAGE 06	BIG TUJUNGA DAM FC 46 DE	TOTAL T; AMOUNT ON 16TH TRACE
JUNE 1969	DAILY PRECIPITATION	SOUTHEAST DESERT BASINS 07	DEATH VALLEY	TOTAL .10; AMOUNT ON 16TH .10
JUNE 1969	DAILY PRECIPITATION	SOUTH COAST DRAINAGE 06	PINE CANYON P S FC 321E	TOTAL .06; AMOUNT ON 17TH .06
JUNE 1969	DAILY PRECIPITATION	SOUTH COAST DRAINAGE 06	SAN GABRIEL DAM FC 425 BE	TOTAL .12; AMOUNT ON 17TH .04
JUNE 1969	DAILY TEMPERATURE	SACRAMENTO DRAINAGE 02	REDDING FIRE STATION #2	MINIMUM ON 22D 67; AVERAGE MINIMUM 62.7
JULY 1969	DAILY PRECIPITATION	SOUTH COAST DRAINAGE 06	ACTON HUBBARD RDF 261 D	TOTAL .31; AMOUNT ON 11TH .04, 12TH .27
AUGUST 1969	CLIMATOLOGICAL DATA	SOUTH COAST DRAINAGE 06	RIVERSIDE FIRE STATION #3	PRECIPITATION TOTAL .00; PRECIPITATION DEPARTURE -.16; TOTAL SNOWFALL 0; MAXIMUM DEPTH ON GROUND 0
AUGUST 1969	DAILY PRECIPITATION	SOUTH COAST DRAINAGE 06	RIVERSIDE FIRE STATION #3	TOTAL PRECIPITATION .00; AMOUNT ON 31ST .00
NOVEMBER 1969	CLIMATOLOGICAL DATA	SOUTH COAST DRAINAGE 06	LONG BEACH	AVERAGE MAXIMUM TEMPERATURE 77.1M, AVERAGE MINIMUM TEMPERATURE 54.7M, AVERAGE TEMPERATURE 65.9M, TEMPERATURE DEPARTURE FROM NORMAL 4.8, TOTAL PRECIPITATION .71, PRECIPITATION DEPARTURE FROM NORMAL -.37, GREATEST DAY OF PRECIPITATION .63, DATE 7TH; NUMBER OF DAYS WITH PRECIPITATION .10 OR MORE 1, .50 OR MORE 1, DEGREE DAYS 49
NOVEMBER 1969	DAILY PRECIPITATION	SOUTH COAST DRAINAGE 06	LONG BEACH	TOTAL .71, AMOUNT ON 7TH .63, 8TH .00, 9TH .06, 15TH .02, 30TH TRACE
NOVEMBER 1969	DAILY TEMPERATURE	SOUTH COAST DRAINAGE 06	LONG BEACH	MAXIMUM TEMPERATURE ON 1ST 87, 2D 87, 3D 83, 4TH 75, 5TH 65, 6TH 63, 7TH 65, 8TH 60, 9TH 65, 15TH 70, 21ST 82; MINIMUM TEMPERATURE 1ST 56, 2D 56, 3D 57, 4TH 56, 5TH 57, 6TH 56, 7TH 50, 8TH 55, 9TH 56; AVERAGE MAXIMUM 77.1M, MINIMUM 54.7M

See Reference Notes Following Station Index

STATION INDEX

STATION	INDEX NO.	DIVISION	COUNTY	DRAINAGE	LATITUDE	LONGITUDE	ELEVATION	TEMP	PRECIP	EVAP	SPECIAL	OBSERVER
ACTON-HUBBARD RDFC261D	0014	06	LOS ANGELES	29	34 30	118 15	3200		5P		C	MRS SADIE TAYLOR
ADELANTO	0024	07	SAN BERDINO	15	34 35	117 25	2845		5S			FRANK EBERT
ADIN RANGER STATION	0029	02	MODOC	21	41 12	120 57	4195	5P	5P			U S FOREST SERVICE
ALAMO 1 N	0064	04	CONTRA COSTA	4	37 52	122 02	410		7A			FRANK . CUZZILLO
ALDERPOINT	0088	01	HUMBOLDT	7	40 10	123 37	460	8A	8A			MRS BARBARA WILLBURN
ALDER SPRINGS	0093	02	GLENN	23	39 40	122 42	4440				S	U S ARMY ENGINEERS
ALISO CN OAT MT FC 446	0115	06	LOS ANGELES	13	34 19	118 33	2367		5P		C	GETTY OIL CO.
ALPINE	0136	06	SAN DIEGO	33	32 50	116 46	1735	5P	5P			ALPINE FIRE DEPT
ALTADENA	0144	06	LOS ANGELES	13	34 11	118 08	1127		5P			RUBIO CANYON L&W ASN
ALTURAS RANGER STATION	0161	02	MODOC	21	41 29	120 32	4365	8A	8A		C H	U S FOREST SERVICE
AMBOY	0176	01	SAN BERDINO	6	34 34	115 45	635				C	STATE DIV OF HWYS
ANGIOLA	0204	05	TULARE	9	35 59	119 29	205		8A			ANGIOLA ELEV & WHSE
ANGWIN PAC UNION COL	0212	01	NAPA	17	38 34	122 26	1815	8A	8A		C	PACIFIC UNION COL
ANTIOCH FIBREBOARD ML	0227	05	CONTRA COSTA	27	38 01	121 46	28	10A	10A			FIBREBOARD CORPORATION
ANTIOCH PUMPING PL 3	0232	05	CONTRA COSTA	27	37 59	121 44	60	8A	8A	8A		U S BUR RECLAMATION
ANZA	0235	06	RIVERSIDE	33	33 33	116 40	3925		8A			CALIF DIV OF FORESTRY
APACHE CAMP	0239	06	VENTURA	30	34 52	119 20	4965				C	KERN CO ROAD CAMP
APPLE VALLEY	0244	07	SAN BERDINO	15	34 31	117 13	2935		4P			APPLE VALLEY RANCHOS
ARROYO GRANDE	0320	04	SN LUIS OBPO	4	35 07	120 34	105		8A			COUNTY ROAD DEPT
ARROYO SECO	0322	04	MONTEREY	24	36 14	121 29	800				C	MRS. DIMPNA WHITAKER
ARROYO SECO RS FC 5080	0327	06	LOS ANGELES	13	34 13	118 10	1420		5P			U S FOREST SERVICE
ASH MOUNTAIN	0343	05	TULARE	9	36 29	118 50	1708	8A	8A		H	U S NAT PARK SERVICE
ATLAS ROAD DUTRA	0368	01	NAPA	17	38 26	122 15	1660				C	MRS. GLADYS A. DUTRA
ATWELL	0374	05	TULARE	9	36 28	118 40	6480				S	CORPS OF ENGINEERS
AUBERRY 1 NNE	0379	05	FRESNO	27	37 06	119 29	2006	8A	8A			J. E. LONG
AUBURN	0383	02	PLACER	1	38 54	121 04	1297	7A	7A			DAN BARBER
AVALON PLEASURE PIER	0395	06	LOS ANGELES	33	33 21	118 19	25	8A	8A			BRUCE PUNCEL
AVILA BEACH	0403	04	S LUIS OBISP	4	35 10	120 44	32	4P				MRS MARSHALL C ELLIS
AZUSA CITY PARK FC143B	0410	06	LOS ANGELES	26	34 08	117 54	610		8A			AZUSA CITY PARK
BADGER	0422	05	TULARE	9	36 38	119 01	3030				C	MRS LUCILLE E WEDDLE
BADGER PASS	0425	05	MARIPOSA	14	37 40	119 40	7300				S	U S NAT PARK SERVICE
BAKER	0436	07	SAN BERDINO	6	35 16	116 04	940				C	L E METHENY
BAKER 9 NNW	0437	07	SAN BERDINO	6	35 23	116 07	1045	8A	8A			L A WTR & PWR DEPT
BAKERSFIELD WB AIRPORT	0442	05	KERN	10	35 25	119 03	475	MID	MID		C	U S WEATHER BUREAU
BALCH POWER HOUSE	0449	05	FRESNO	11	36 53	119 05	1720	4P	4P		C	P G & E COMPANY
BALL MOUNTAIN LOOKOUT	0468	02	TEHAMA	23	39 56	122 47	6500				S	U S WEATHER BUREAU
BARRETT DAM	0514	06	SAN DIEGO	33	32 41	116 40	1623	7A	7A			SAN DIEGO WATER DEPT
BARSTOW	0519	07	SAN BERDINO	15	34 54	117 02	2162	4P	4P			BARSTOW FIRE DISTRICT
BARTON FLAT	0534	05	FRESNO	11	36 49	118 53	3760				S	CORPS OF ENGINEERS
BATES RIDGE	0543	06	SNTA BARBARA	30	34 55	119 55	5165				S	U S WEATHER BUREAU
BEARTRAP MEADOW	0596	05	TULARE	9	36 41	118 52	6800				S	CORPS OF ENGINEERS
BEAUMONT	0606	06	RIVERSIDE	28	33 56	116 58	2613		8A		C	BEAUMONT IRRIG DIST
BEAUMONT PUMPING PLANT	0607	06	RIVERSIDE	28	33 59	116 58	3045	7A	7A	7A		BEAUMONT IRRIG DIST
BEAUMONT 1 E	0609	07	RIVERSIDE	6	33 56	116 58	2605	4P	4P			U S WB OBSERVER
BEEHIVE MEADOW	0617	05	TUOLUMNE	37	38 00	119 47	6500				S	HETCH HETCHY WTR SUP
BEL AIR FC 10 B	0619	06	LOS ANGELES	33	34 05	118 27	585		5P		C	A. S. PORTER
BEN LOMOND NO 3	0677	04	SANTA CRUZ	4	37 05	122 04	720	5P	4P			WESLEY C. THOMPSON
BENTON INSPECTION STA	0684	07	MONO	19	37 51	118 29	5461		MID			BUR.OF PLT.QUARANTINE
BERKELEY	0693	04	ALAMEDA	4	37 52	122 15	299	8P	MID		C	UNIVERSITY OF CALIF
BERRYESSA LAKE	0705	02	NAPA	23	38 33	122 14	460	8A	8A	8A		HARVEY D FRYER
BESWICK 7 S	0715	01	SISKIYOU	12	41 52	122 14	6140				S	U S WEATHER BUREAU
BIEBER	0731	02	LASSEN	21	41 07	121 08	4125				C	CALIF DIV OF FORESTRY
BIG BAR RANGER STATION	0738	01	TRINITY	35	40 45	123 15	1260	8A	8A		H	U S FOREST SERVICE
BIG BEAR LAKE	0741	06	SAN BERDINO	28	34 15	116 55	6745	5P	5P			BIG BEAR LK FIRE DIST
BIG BEAR LAKE DAM	0742	06	SAN BERDINO	28	34 14	116 58	6815		7A		C H	BEAR VALLEY MUT WTR CO
BIG BEND RANGER STA	0747	02	PLACER	39	39 18	120 31	5739		8A			U S FOREST SERVICE
BIG DALTON DAM FC223BE	0758	06	LOS ANGELES	26	34 10	117 49	1575		5P			GERALD M THRASHER
BIG PINE CREEK	0767	07	INYO	19	37 08	118 29	10060				S	DEPT WATER RESOURCES
BIG PINES PARK FC 83B	0779	07	LOS ANGELES	6	34 23	117 41	6862		5P		C	U S FOREST SERVICE
BIG SUR STATE PARK	0790	04	MONTEREY	4	36 15	121 47	235		8A			STATE PARK SERVICE
BIG TUJUNGA DAM FC46DE	0798	06	LOS ANGELES	13	34 18	118 11	2317		5P			LOS ANGELES CO FCD
BIRMINGHAM GEN HOSP	0818	06	LOS ANGELES	13	34 11	118 30	722				C	CORPS OF ENGINEERS
BISHOP CREEK INTAKE 2	0819	07	INYO	19	37 15	118 35	8154		MID			SO. CALIF. EDISON CO
BISHOP WB AIRPORT	0822	07	INYO	19	37 22	118 22	4108	MID	MID		C H	U S WEATHER BUREAU
BISHOP UNION CARBIDE	0824	07	INYO	19	37 22	118 43	9390	3P	3P			UNION CARBIDE CO
BLACK MOUNTAIN 2 SW	0850	04	SANTA CLARA	4	37 18	122 10	2330		9A			MRS MARY INCERPI
BLACKS MOUNTAIN	0867	02	LASSEN	21	40 46	121 12	7200				S	U S WEATHER BUREAU
BLACKWELLS CORNER 2WNW	0875	05	KERN	10	35 37	119 54	710	5P	5P			BERRENDA MESA WATER D.
BLUE CANYON WB AIRPORT	0897	02	PLACER	39	39 17	120 42	5280	MID	MID		C H	U S WEATHER BUREAU
BLUE CREEK MTN 10	0900	01	DEL NORTE	12	41 24	123 46	4808				S	U S WEATHER BUREAU
BLYTHE	0924	07	RIVERSIDE	5	33 37	114 36	268	4P	8A			STATE DIV OF FSTRY
BLYTHE 7 W	0925	07	RIVERSIDE	5	33 37	114 43	390				C	STATE DIV OF FSTRY
BLYTHE FAA AIRPORT	0927	07	RIVERSIDE	5	33 37	114 43	395	MID	MID			FED AVIATION AGENCY
BOARD CAMP MOUNTAIN	0929	01	HUMBOLDT	25	40 42	123 42	4500				S	STATE OF CALIFORNIA
BOCA	0931	03	NEVADA	36	39 23	120 06	5575	8A	8A	8A	H	RONALD KIRBY
BODIE	0943	03	MONO	38	38 13	119 01	8370	5P	5P			BODIE HISTORICAL ST PK
BONITA	0968	06	SAN DIEGO	33	32 40	117 02	105	5P	5P			ERIC H. LOOS
BOONVILLE MNTNC STA	0973	01	MENDOCINO	17	39 01	123 22	342		8A			STATE DIV OF HWYS
BORON	0979	07	KERN	6	35 00	117 39	2460				C	KERN CO FIRE DEPT
BORREGO DESERT PARK	0983	07	SAN DIEGO	6	33 16	116 25	765	8A	9A			CAL DIV BEACH & PKS
BOULDER C LOCATELLI R	1005	04	SANTA CRUZ	4	37 09	122 12	2175				C	VINCENT O LOCATELLI
BOULEVARD NO. 2	1010	07	SAN DIEGO	6	32 40	116 18	3600		6P			MEYER'S TRAILER RANCH
BOUQUET CANYON	1013	06	LOS ANGELES	29	34 35	118 22	3055		MID			L A WTR & PWR DEPT
BOWMAN DAM	1018	02	NEVADA	39	39 27	120 39	5347	4P	4P		C	NEVADA IRRIG DIST
BRADLEY	1034	04	MONTEREY	24	35 52	120 48	540		8A			STATE DIV OF FSTRY
BRANNAN ISLAND	1043	02	SACRAMENTO	23	38 07	121 42	30	8A	8A	8A		CALIF DIV BEACHES-PARKS
BRANSCOMB 2 NW	1046	01	MENDOCINO	7	39 41	123 40	1480		8A			WILLIAM C JOHNSTON
BRAWLEY 2 SW	1048	07	IMPERIAL	6	32 57	115 33	-100	9A	9A		G	AGR RESEARCH SERVICE
BRAY 10 WSW	1050	01	SISKIYOU	12	41 34	122 08	5759				S	U S WEATHER BUREAU
BREA CITY	1056	06	ORANGE	26	33 56	117 54	383		8A			BREA FIRE DEPT
BREA DAM	1057	06	ORANGE	26	33 53	117 56	275				C	CORPS OF ENGINEERS
BRENTWOOD 6 SW	1060	05	CONTRA COSTA	27	37 53	121 46	325				C	VERNON R CAKEBREAD
BRIDGEPORT	1072	03	MONO	38	38 15	119 14	6470	5P	5P		H	ROBERT W. SANDY
BRIDGEPORT RANGER STA	1076	03	MONO	38	38 17	119 17	6560				C	U S FOREST SERVICE
BRIDGEVILLE 4 NNW	1080	01	HUMBOLDT	7	40 32	123 49	2050		8A			MRS ALBERT R HUNT
BROCKWAY SUMMIT	1096	03	PLACER	36	39 16	120 04	7200				S	CORPS OF ENGINEERS
BROOKS FARNHAM RANCH	1112	02	YOLO	23	38 46	122 09	294	11A	11A		C	MRS JOYCE A FARNHAM
BRUSH CREEK	1130	02	BUTTE	8	39 41	121 20	3560		8A		C	U S FOREST SERVICE
BRUSHY SPRGS GUARD STA	1133	02	PLACER	1	39 00	120 35	4880				S	DEPT. OF WATER RESOURCE
BRYSON	1142	04	MONTEREY	24	35 48	121 06	925				C	ERNEST A WEFERLING
BUCKHORN	1149	02	SHASTA	21	40 52	121 51	3800		3P			MRS. ANNA HOWE
BUCKS CREEK PH	1159	02	PLUMAS	8	39 55	121 20	1760		2P			P G & E COMPANY
BUCKS LAKE	1161	02	PLUMAS	8	39 54	121 12	5200				C	U. S. WEATHER BUREAU
BUENA VISTA	1170	04	SAN BENITO	20	36 46	121 11	1640				C	RANCHO QUIEN SABE
BURBANK FD FC226 B	1192	06	LOS ANGELES	13	34 11	118 18	680		5P			R. V. CHRISTOFFERSEN
BURBANK VALLEY PMP PLT	1194	06	LOS ANGELES	13	34 11	118 21	655	5P	5P		C	BURBANK PUBLIC SERVICE
BURLINGAME	1206	04	SAN MATEO	4	37 35	122 21	10	4P	4P	4P		B WASTE WTR TRMT PL
BURNEY	1214	02	SHASTA	21	40 53	121 40	3127	8A	8A			MRS RUTH C ESTES
BURNT RANCH 1 S	1215	01	TRINITY	35	40 48	123 28	2150		8A			PAUL F KAUT
BURTON RANCH	1216	04	CONTRA COSTA	4	37 52	122 05	560		8A			MRS M A R STIRTON
BUTTE LAKE	1237	02	LASSEN	23	40 34	121 18	6060				S	LASSEN VOLCANIC NATL PK
BUTTONWILLOW	1244	05	KERN	10	35 24	119 28	269	8A	8A			BUENA VISTA W S DIST
CABAZON	1250	07	RIVERSIDE	6	33 55	116 47	1800		5P			WILLARD HAGER
CACHUMA DAM	1253	06	SNTA BARBARA	32	34 35	119 59	781	9A	9A	9A	C	U S BUR RECLAMATION
CAJON WEST SUMMIT	1272	07	SAN BERDINO	6	34 23	117 34	4780				C	SAN BERDINO CO FCD
CALAVERAS BIG TREES	1277	05	CALAVERAS	2	38 17	120 19	4696	8A	8A		H	CAL DIV BEACH & PKS
CALAVERAS RANGER STA	1280	05	CALAVERAS	34	38 12	120 22	3343				C	U S FOREST SERVICE
CALAVERAS RESERVOIR	1281	04	ALAMEDA	11	37 29	121 49	805		7A			S F WATER DEPT
CALEXICO 2 NE	1288	07	IMPERIAL	6	32 41	115 28	12		5P			IMPERIAL IRRIG DIST
CALISTOGA	1312	01	NAPA	17	38 35	122 35	364		6P			CITY OF CALISTOGA
CALLAHAN RANGER STA	1316	01	SISKIYOU	12	41 18	122 48	3136	5P	5P			U S FOREST SERVICE
CAMEL PEAK	1348	02	PLUMAS	8	39 43	121 06	5560				S	CALIF DEPT WATER RESR
CAMP ANGELUS	1369	06	SAN BERDINO	28	34 09	116 59	5770				C	STATE DIV OF HWYS
CAMP HI HILL OPIDS 57E	1404	06	LOS ANGELES	26	34 15	118 06	4250		5P			L.B. UNIFIED SCH DIST.
CAMPO	1424	06	SAN DIEGO	33	32 37	116 28	2630	5P	5P			ARCHIE C LEACH
CAMP PARDEE	1428	05	CALAVERAS	16	38 15	120 51	658	8A	8A	8A	C	E BAY MUN UTL DIST
CAMP PIONEER SKI SHLTR	1433	02	SIERRA	39	39 38	120 34	5565				S	U S FOREST SERVICE
CAMP SIX LOOKOUT	1456	01	DEL NORTE	17	41 50	123 52	3700				S	STATE OF CALIFORNIA
CAMPTONVILLE RS	1462	02	YUBA	39	39 27	121 03	2795		8A		C	U S FOREST SERVICE
CANBY 11 SW	1475	02	MODOC	21	41 22	121 03	4500		5P			ELMER J. EBERSOLE
CANBY RANGER STATION	1476	02	MODOC	21	41 27	120 52	4312		3P			U S FOREST SERVICE
CANOGA PARK PIERCE COL	1484	06	LOS ANGELES	13	34 11	118 34	790	4P	4P			L A PIERCE COLLEGE
CANTIL	1488	07	KERN	6	35 18	117 58	2010	6P	6P			POSTMASTER
CANYON DAM	1497	02	PLUMAS	8	40 10	121 05	4595	5P	5P		H	P G & E COMPANY
CARBON CANYON GILMAN	1518	06	ORANGE	26	33 55	117 47	1625				C	CORPS OF ENGINEERS
CARBON CANYON WORKMAN	1520	06	SAN BERDINO	26	33 58	117 47	1180				C	CORPS OF ENGINEERS
CARIBOU POWER HOUSE	1522	02	PLUMAS	8	40 05	121 09	2986		4P			P G & E COMPANY
CARMEL VALLEY	1534	04	MONTEREY	4	36 29	121 44	425	5P	5P			A A COLLINS JR
CARPINTERIA RESERVOIR	1540	06	SANTA BARBAR	33	34 24	119 29	385				C	COUNTY OF SANTA BARBARA
CATHEYS VY BULL RUN RH	1588	05	MARIPOSA	27	37 24	120 03	1425	9A	9A		C	WM H ALISON
CAZADERO	1602	01	SONOMA	22	38 32	123 08	1040		5P			MISS HAZEL L BORDTRA
CECILVILLE 5 SE	1606	01	SISKIYOU	12	41 06	123 03	2980	6P	6P			MRS. RUBY L. ROSE
CEDARVILLE	1614	03	MODOC	18	41 32	120 10	4670	8A	8A			U S SOIL CON SERVICE
CENTERVILLE PH	1624	02	BUTTE	23	39 47	121 40	522	4P	4P			P G & E COMPANY
CHAGOOPA	1647	05	TULARE	10	36 30	118 27	10340				S	U S ARMY ENGINEERS
CHALLENGE RANGER STA	1653	02	YUBA	39	39 29	121 13	2560		8A			U S FOREST SERVICE
CHAMPS FLAT WEST MDW	1656	02	LASSEN	18	40 42	120 58	5590				S	DWR-NORTHERN DIST
CHATSWORTH FC 24 D	1680	06	LOS ANGELES	13	34 15	118 36	957		VAR			LONNIE BATWAY
CHATSWORTH RESERVOIR	1682	06	LOS ANGELES	13	34 14	118 37	906				C	CORPS OF ENGINEERS
CHERRY VALLEY DAM	1697	05	TUOLUMNE	37	37 58	119 55	4765	8A	8A			HETCH HETCH WTR SUP
CHESTER	1700	02	PLUMAS	8	40 18	121 14	4525	5P	5P		H	NED EARL
CHICO EXPERIMENT STA	1715	02	BUTTE	23	39 42	121 47	205	5P	5P	5P	C	U S PLANT INTRO GRDN
CHIQUITO CREEK	1737	05	MADERA	27	37 30	119 23	7290				S	DEPT OF WTR RESOURCES
CHITTENDEN PASS	1739	04	SAN BENITO	20	36 54	121 36	125		8A			VICTOR L HASKIN
CHOLAME VALLEY RANCH	1743	04	SN LUIS OBPO	24	35 43	120 15	1793				C	WILLIAM S. ALLEY
CHUCHUPATE RANGER STA	1754	05	VENTURA	10	34 48	119 01	5260				C	U S FOREST SERVICE
CHULA VISTA	1758	06	SAN DIEGO	33	32 36	117 06	9	8A	8A	8A		WESTERN SALT COMPANY
CITRUS HEIGHTS	1773	02	SACRAMENTO	23	38 42	121 18	138		9P			JAMES D GOODRIDGE
CLAREMONT POMONA COL	1779	06	LOS ANGELES	26	34 06	117 43	1201	5P	5P			POMONA COLLEGE PHYSICS
CLARKS PEAK 1 NE	1783	02	PLUMAS	8	40 13	120 30	5910				S	CALIF DEPT OF WATER RES
CLARKSBURG	1784	02	YOLO	23	38 25	121 32	14	8A	8A			AMER CRYSTAL SUG CO
CLARKS VALLEY MUDD RCH	1785	02	GLENN	23	39 33	122 24	410		7A			DICK MUDD
CLEAR CREEK	1799	01	SISKIYOU	12	41 43	123 27	975		9A			JOHN R JARDINE
CLEARLAKE HIGHLANDS	1806	02	LAKE	23	38 58	122 38	1360	8A	8A		C	C IVAN GLENDINNING
CLOVERDALE 3 SSE	1838	01	SONOMA	22	38 46	122 59	320	8A	8A			ELMER W OLSON
CLOVERDALE 11 W	1840	01	SONOMA	22	38 46	123 13	1820				C	ELWOOD R. ZIMMERMAN
CLOVER MEADOWS GS	1844	05	MADERA	27	37 32	119 17	7002				S	U S FOREST SERVICE
CLOVER VALLEY	1845	02	PLUMAS	8	39 57	120 27	5570				S	CALIF DEPT OF WATER RES
COALINGA	1864	05	FRESNO	27	36 09	120 21	571	6P	6P			COALINGA FIRE DEPT
COALINGA 1 SE	1867	05	FRESNO	27	36 08	120 21	563				C	UNION OIL COMPANY
COALINGA 14 WNW	1869	05	FRESNO	27	36 14	120 34	1640		5P			BILL HOWELL
COFFEE CREEK RS	1886	01	TRINITY	35	41 05	122 42	2500				C	U S FOREST SERVICE
COHASSET 1 NNE	1894	02	BUTTE	23	39 57	121 43	3180		8A			WALTER ROACH
COLBYS FC 53 D	1895	06	LOS ANGELES	13	34 18	118 07	3675		4P			ELMERTA B. BENNETT
COLEMAN FISHERIES STA	1907	02	SHASTA	23	40 24	122 08	420		8A			U S F & W L SERVICE
COLFAX	1912	02	PLACER	39	39 06	120 58	2418	6P	6P		H	SOUTHERN PACIFIC R R CO
COLGATE POWER HOUSE	1916	02	YUBA	39	39 20	121 11	585		4P			YUBA CO. WATER AGENCY
COLUSA 1 SSW	1948	02	COLUSA	23	39 12	122 01	60	6P	6P			IVAN J STEPHENS
CONCORD 3 E	1962	04	CONTRA COSTA	4	37 58	121 59	195		8A			HOWARD K LEE
COOL	1985	02	EL DORADO	1	38 53	121 01	1480		8A			W B THRELKEL
COPCO NO 1 DAM	1990	01	SISKIYOU	12	41 59	122 20	2703		4P			PAC POWER & LIGHT CO
CORCORAN IRRIG DIST	2012	05	KINGS	9	36 06	119 34	200	5P	5P		C	CORCORAN IRRIG. DIST
CORNING HOUGHTON RANCH	2027	02	TEHAMA	23	39 54	122 12	487		8A			FRANKLIN K REED
CORONA	2031	06	RIVERSIDE	28	33 52	117 34	710	5P	5P			CORONA FIRE DEPT
CORRALITOS	2048	04	SANTA CRUZ	20	36 59	121 48	264				C	STATE DIV OF FSTRY
COTTONWOOD CREEK	2069	07	INYO	19	36 29	118 [illegible]	10600				S	DEPT WATER RESOURCES
COVELO	2081	01	MENDOCINO	7	39 47	123 15	1385	8A	8A		H	GRANT W HANCOCK
COVELO EEL RIVER RS	2084	01	MENDOCINO	7	39 50	123 05	1514				C	U S FOREST SERVICE
COVINA TEMPLE FC 193 B	2090	06	LOS ANGELES	26	34 05	117 52	575		5P			WILLIAM B TEMPLE
COYOTE CANYON	2103	07	RIVERSIDE	6	33 26	116 30	2275				S	CLOSED 12/22/69
COYOTE WELLS	2111	07	IMPERIAL	6	32 44	115 58	250		3P			COYOTE WELLS SVC STA
CRABTREE MEADOW	2114	05	TULARE	10	36 34	118 21	10700				S	ST OF CALIF SNOW SURVEY
CRAWFORD RANCH	2139	07	SAN DIEGO	6	32 53	116 17	1500				C	ROBERT A CRAWFORD
CRESCENT CITY 1 N	2147	01	DEL NORTE	17	41 46	124 12	40	4P	4P			PAC POWER & LIGHT CO
CRESCENT CITY 7 ENE	2148	01	DEL NORTE	17	41 48	124 05	120		8A			DEPT OF PARKS & RECREAT
CRESCENT CITY MNTC STA	2150	01	DEL NORTE	17	41 46	124 12	50				C	STATE DIV OF HWYS
CRESTLINE FIRE STA 2	2164	07	SAN BERDINO	15	34 15	117 15	4900				C	CRESTLINE FIRE STA NO 2
CROCKETT	2177	04	CONTRA COSTA	4	38 02	122 13	9	8A	8A			C&H SUGAR REFINING CO
CROWDER FLAT	2184	01	MODOC	12	41 53	120 44	5175				S	CALIFORNIA DWR
CRYSTAL LAKE FC 283C	2198	06	LOS ANGELES	26	34 19	117 51	5370		5P			U S FOREST SERVICE
#CULVER CITY	2214	06	LOS ANGELES	33	34 01	118 24	106	5P	5P			CULVER CITY FIRE DEPT
CUMMINGS	2218	01	MENDOCINO	7	39 50	123 38	1285		5P			MRS MARY S. INGRAM
CUYAMA	2236	06	SNTA BARBARA	30	34 56	119 37	2255	8A	8A			JOHN S ROWELL
CUYAMACA	2239	06	SAN DIEGO	25	32 59	116 35	4650	8A	8A		C H	HELIX IRRIGATION DIST
CUYAMA RANCH	2248	06	SN LUIS OBPO	30	34 59	119 40	2170				C	COUNTY OF SANTA BARBARA
DAGGETT 1 ENE	2255	07	SAN BERDINO	6	34 52	116 52	1975				C	COOL WATER RANCH
DAGGETT FAA AIRPORT	2257	07	SAN BERDINO	6	34 52	116 47	1915	MID	MID			FED AVIATION AGENCY
DANA 2 SE	2269	02	SHASTA	21	41 06	121 31	3320		8A			DALE S. BOSE
DAVENPORT	2290	04	SANTA CRUZ	4	37 01	122 12	273		9A			PAC CEMENT AGGREGATE
DAVIS 2 WSW	2294	02	YOLO	23	38 32	121 46	60	8A	8A	8A	CG	UNIVERSITY OF CALIF
DAVIS CREEK	2296	02	MODOC	21	41 44	120 22	4750		8A			RICHARD F HUGHES
DAY	2306	02	MODOC	21	41 13	121 23	3650				C	HERMAN L LORENZEN
DEAD HORSE RES 2 SE	2311	02	MODOC	21	41 42	120 33	5157				S	CALIFORNIA DWR
DEATH VALLEY	2319	07	INYO	6	36 28	116 52	-194	4P	4P	4P		US NAT PARK SERVICE
DEEP CANYON LABORATORY	2327	07	RIVERSIDE	6	33 39	116 23	1200		8A			PHILIP BOYD DESERT RH
DEEP SPRINGS COLLEGE	2331	07	INYO	6	37 22	117 59	5225	5P	5P		H	DEEP SPRINGS COLLEGE
DEER CREEK FLAT	2333	02	TEHAMA	23	40 01	121 50	1910				S	CALIFORNIA DWR
DEER CREEK POWER HOUSE	2334	02	NEVADA	39	39 18	120 51	3700	3P	3P			P G & E COMPANY
DELANO	2346	05	KERN	9	35 47	119 15	323		8A			DELANO FIRE DEPT
DEL MONTE	2362	04	MONTEREY	4	36 36	121 52	45				C	USN POSTGRAD SCHOOL
DEL PUERTO ROAD CAMP	2369	05	STANISLAUS	27	37 25	121 23	1125		6P			CLARENCE ADAMS
DENAIR 3 NNE	2389	05	STANISLAUS	37	37 34	120 47	137	5P	5P			KEN C. BRATTON
DE SABLA	2402	02	BUTTE	23	39 52	121 37	2713	4P	4P		H	P G & E COMPANY
DESCANSO RANGER STA	2406	06	SAN DIEGO	33	32 51	116 37	3500		2P			U S FOREST SERVICE
DIAMOND BAR HORSE CAMP	2432	06	LOS ANGELES	26	34 00	117 49	880				C	CORPS OF ENGINEERS
DOBBINS COLGATE FOREBAY	2458	02	YUBA	39	39 20	121 12	1550	4P	4P			YUBA CO. WATER AGENCY
CONNER MEMORIAL ST PK	2467	03	NEVADA	36	39 19	120 14	5937	8A	8A			CALIF DIV BEACH & PKS
DOUBLEBUNK MEADOW	2492	05	TULARE	10	35 57	118 36	6200				S	CORPS OF ENGINEERS
DOWNEY FD FC107C	2494	06	LOS ANGELES	33	33 56	118 08	116		5P			DOWNEY FIRE DEPT
DOWNIEVILLE RANGER STA	2500	02	SIERRA	39	39 34	120 50	2895	8A	8A		C	U S FOREST SERVICE
DOYLE	2504	03	LASSEN	18	40 02	120 06	4240		8A			JUNIUS M DIXON
DOYLE 5 SSE	2506	03	LASSEN	18	39 57	120 05	4385	6P	6P		H	FRANK M ROWLAND
DRY CANYON RESERVOIR	2516	06	LOS ANGELES	29	34 29	118 32	1515	7A	7A			L A WTR & PWR DEPT
DUDLEYS	2539	05	MARIPOSA	14	37 45	120 06	3000	6P	6P			W D MC LEAN
DUNNIGAN	2568	02	YOLO	23	38 53	121 58	63		9A			MRS. NANCY LYNN GOODMAN
DUNN SIDING	2570	07	SAN BERDINO	15	35 03	116 26	1610		4P			EARL K WOBSER
DUNSMUIR RANGER STA	2572	02	SISKIYOU	23	41 13	122 16	2420		8A			WALLACE E. MARSHALL
DUSY BENCH	2577	05	FRESNO	11	37 06	118 35	9470				S	STATE OF CALIF-SNOW SUR
DUTTONS LANDING	2580	01	NAPA	17	38 12	122 18	20	8A	8A	8A		DAN STEELE
EAGLE CREEK	2591	05	TULARE	10	35 59	118 39	6050				S	CORPS OF ENGINEERS
EAGLE MOUNTAIN	2598	07	RIVERSIDE	6	33 48	115 27	973	7A	7A			METRO WATER DISTRICT
EAST PARK RESERVOIR	2640	02	COLUSA	23	39 22	122 31	1205	8A	8A			ORLAND UNIT WU ASSN
EL CAPITAN DAM	2709	06	SAN DIEGO	25	32 53	116 49	600	8A	8A		C	SAN DIEGO WATER DEPT
EL CENTRO 2 SSW	2713	07	IMPERIAL	6	32 46	115 34	-30	5P	5P		C	EL CENTRO WATER DEPT
ELECTRA POWER HOUSE	2728	05	AMADOR	16	38 20	120 40	715	5P	5P			P G & E COMPANY
ELIZABETH LAKE FC128B	2735	06	LOS ANGELES	29	34 36	118 34	2075		5P			ARTHUR L. STEWART
ELK VALLEY	2749	01	DEL NORTE	17	42 00	123 43	1711	5P	5P			CALIF DEPT OF AGR
ELLERY LAKE	2756	03	MONO	38	37 56	119 14	9645		MID			SO. CALIF. EDISON CO.
ELLIOTT	2760	05	SAN JOAQUIN	16	38 14	121 12	92		7A			C NORMAN ADAMS
EL MODENA	2775	06	ORANGE	28	33 48	117 47	464				C	HOMER F WANNAMAKER
ELSINORE	2805	06	RIVERSIDE	28	33 40	117 20	1285	MID	6P		C	STATE DIV OF FSTRY
ESCONDIDO	2862	06	SAN DIEGO	33	33 07	117 05	660	6P	6P			DARWIN M TING
ESCONDIDO NO 2	2863	06	SAN DIEGO	33	33 07	117 05	600				C	ESCONDIDO FIRE DEPT
ETIWANDA	2895	06	SAN BERDINO	28	34 08	117 31	1390				C	CORPS OF ENGINEERS
ETNA	2899	01	SISKIYOU	12	41 28	122 54	2912				C	LAWRENCE E BUCHNER
#EUREKA WB CITY	2910	01	HUMBOLDT	17	40 48	124 10	43	MID	MID		C	EUREKA WBO MIRANDA
EXCHEQUER RESERVOIR	2920	05	MARIPOSA	14	37 35	120 16	484		5P			MERCED IRRIG DIST
EXETER FAUVER RANCH	2922	05	TULARE	9	36 21	119 04	439				C	CHARLES O COULTER
FAIRFIELD	2933	02	SOLANO	23	38 15	122 03	15				C	SOLANO CO SURVEYOR
FAIRFIELD FIRE STATION	2934	02	SOLANO	23	38 16	122 02	38	8A	8A			FAIRFIELD FIRE STATION
FAIRMONT	2941	07	LOS ANGELES	15	34 42	118 26	3060	7A	7A			L A WTR & PWR DEPT
FALLBROOK	2958	06	SAN DIEGO	33	33 21	117 15	660				C	DEPT SPECIAL DIST SERVS
FALL RIVER MILL INTAKE	2964	02	SHASTA		41 01	121 28	3340		4P			P G & E COMPANY
FEATHER FALLS	2994	02	BUTTE	8	39 36	121 16	2965				C	A S MENDICHI
FERGUSON RANCH	3020	02	TEHAMA	23	40 21	122 27	800				C	BUREAU OF RECLAMATION
FERNDALE 8 SSW	3025	01	HUMBOLDT	17	40 30	124 20	1445		8A			CONNICK LIVESTOCK CO
FERNDALE 2 NW	3030	01	HUMBOLDT	7	40 36	124 17	10	5P	5P	5P		ROLLIN Z BOYTON
FIDDLETOWN LYNCH RANCH	3038	05	AMADOR	16	38 32	120 42	2140		8A		C	WENTWORTH LYNCH
FIGUEROA MOUNTAIN	3048	06	SNTA BARBARA	32	34 44	120 00	3200				C	U S FOREST SERVICE
FILLMORE 1 WNW	3050	06	VENTURA	29	34 24	118 56	435		8A			VENTURA CO FIRE DEPT
FIVE POINTS 5 SSW	3083	05	FRESNO	11	36 21	120 09	285	6P	6P			RAYMOND THOMAS RANCH
FLEMING FISH AND GAME	3087	03	LASSEN	18	40 22	120 19	4000	5P	5P	5P		CAL DEPT FISH & GAME
FLORENCE LAKE	3093	05	FRESNO	27	37 16	118 58	7344				C	SO CALIF EDISON CO
FOLSOM DAM	3113	02	SACRAMENTO	1	38 42	121 10	350	8A	8A	8A		U S BUR RECLAMATION
FONTANA 5 N	3116	06	SAN BERDINO	28	34 11	117 27	1972		6P			ROLAND W GETCHELL
FONTANA KAISER	3120	06	SAN BERDINO	28	34 05	117 30	1090	4P	4P			KAISER STEEL CORP
FOREST GLEN	3130	01	TRINITY	35	40 23	123 20	2340	8A	8A		H	MRS B E ESLICK
FORESTHILL RANGER STA	3134	02	PLACER	1	39 01	120 49	3190		8A			U S FOREST SERVICE
FORKS OF SALMON	3151	01	SISKIYOU	12	41 16	123 19	1240		9A			U S FOREST SERVICE
FORT BIDWELL	3157	03	MODOC	18	41 51	120 08	4498	5P	5P		H	J FEE

STATION INDEX

STATION	INDEX NO.	DIVISION	COUNTY	DRAINAGE	LATITUDE	LONGITUDE	ELEVATION	TEMP	PRECIP	EVAP	SPECIAL	OBSERVER
FORT BRAGG	3161	01	MENDOCINO	17	39 27	123 48	80	8A	8A		C	CALIF & WESTERN R R
FORT BRAGG [illegible]	3164	01	MENDOCINO	17	39 26	123 49	[illegible]	11P	11P			U S WB OBSERVER
FORT DICK	3177	01	DEL NORTE	17	41 52	124 09	45		8A			BENNY L. BEASLEY
FORT [illegible] RS	[illegible]	01	SISKIYOU	12	41 35	122 41	3324				C	CARL C CRAMER
FORT JONES RANGER STA	3182	01	SISKIYOU	12	41 35	122 51	2725	4P	4P			U S FOREST SERVICE
FORT ORD	[illegible]	04	MONTEREY	4	36 41	121 46	134	MID	MID			ARMY AIR FORCE
FORT ROSS	[illegible]	01	SONOMA	17	38 31	123 15	116	6P	6P			C A CALL
[illegible] 3 NW	[illegible]	04	SANTA CRUZ	20	37 03	121 42	1495				C	WESTMINSTER PROJ INC
FRENCH GULCH	3242	02	SHASTA	23	40 42	122 38	1100		8A			MRS CLARA JONES
FRESNO WB AIRPORT	3257	05	FRESNO	27	36 46	119 43	328	MID	MID		C	U S WEATHER BUREAU
FRIANT GOVERNMENT CAMP	3261	05	FRESNO	27	36 59	119 43	410	8A	8A	8A		U S BUR RECLAMATION
FULLERTON DAM	3268	06	ORANGE	26	33 54	117 53	340				C	CORPS OF ENGINEERS
FULLERTON HILLCREST RES	3269	06	ORANGE	26	33 53	117 55	330		5P			FULLERTON MUN UTIL DEPT
GARBERVILLE	[illegible]	01	HUMBOLDT	7	40 06	123 48	340		8A			MRS N E PANCOAST
[illegible]	3338	02	EL DORADO	1	38 50	120 51	1940		8A			R C KYLE
GASQUET RANGER STATION	3357	01	DEL NORTE	17	41 52	123 58	384		8A			U S FOREST SERVICE
GEM LAKE	[illegible]	03	MONO	38	37 45	119 08	8970		MID			SO. CALIF. EDISON CO.
GEORGETOWN RANGER STA	3384	02	EL DORADO	1	38 55	120 47	[illegible]	8A	8A		C	U S FOREST SERVICE
[illegible]	3387	04	SANTA CLARA	4	37 22	121 29	[illegible]		8A			MRS HILDA DRAGHI
[illegible] CREEK CAMP	3388	02	EL DORADO	1	38 59	120 13	5400				S	DEPT WATER RESOURCES
GIBRALTAR DAM NO 2	[illegible]	06	SNTA BARBARA	32	34 31	119 41	[illegible]		8A			SANTA BARBARA WTR DEP
[illegible]SON HWY MNTNCE STA	[illegible]	02	SHASTA	23	41 01	122 24	1650		8A			BYRON P. CLARKE
GILLESPIE FIELD	[illegible]	06	SAN DIEGO	33	32 49	116 58	385	5P	5P			SAN DIEGO COUNTY
GILROY	[illegible]	04	SANTA CLARA	20	37 00	121 34	194	9A	9A			GILROY FIRE DISTRICT
GILROY [illegible]	[illegible]	04	SANTA CLARA	20	37 02	121 27	[illegible]				C	HENRY MANTELLI
GILROY [illegible] ENE	[illegible]	04	SANTA CLARA	20	37 06	121 20	1390		8A			SETH E AUSER
GLENDALE STAPEN FC[illegible]	[illegible]	06	LOS ANGELES	13	34 09	118 16	530		5P			RALPH STAPENHORST
GLENDORA WEST FC [illegible]	3452	06	LOS ANGELES	26	34 08	117 52	822		5P			MRS L M WEST
GLENNVILLE	3463	05	KERN	10	35 43	118 42	3140	5P	8A		H	KERN CO FSTRY & F D
GLENNVILLE FULTON RS	3465	05	KERN	10	35 44	118 40	3500				C	U S FOREST SERVICE
GOLD ROCK RANCH	[illegible]	07	IMPERIAL	6	32 53	114 52	485	5P	5P			GOLD ROCK RANCH
GOLD RUN	[illegible]	02	PLACER	39	39 10	120 52	3240		4P			JOHN F WALL
GOLDSTONE ECHO	3493	07	SAN BERDINO	6	35 18	116 48	3220				S	ALBERT O. NORTON
GONZALES [illegible] ENE	3502	04	SAN BENITO	24	36 32	121 17	2350				C	E. F. CHITTENDEN
GRACE MEADOW	[illegible]	05	TUOLUMNE	37	38 09	119 36	8900				S	HETCH HETCHY WTR SUP
GRANITE SPRINGS	3549	02	PLUMAS	8	40 06	120 21	[illegible]				S	CALIF DEPT OF WATER RES
GRANT GROVE	3551	05	TULARE	11	36 44	118 58	6600	8A	8A		C H	U S NAT PARK SERVICE
GRASS VALLEY NO.	3573	02	NEVADA	39	39 13	121 04	2400	8A	8A		C	CITY OF GRASS VALLEY
GRATON	3578	01	SONOMA	22	38 26	122 52	200	7A	7A			MISS LOUISE HALLBERG
GREENVIEW	3614	01	SISKIYOU	12	41 33	122 54	2818		12M			MRS EMMA R PEREIRA
GREENVILLE RANGER STA	[illegible]	02	PLUMAS	8	40 08	120 56	3560		8A			U S FOREST SERVICE
GROVELAND 2	3669	05	TUOLUMNE	37	37 50	120 14	2825				C	FRED H. OSBORNE
GROVELAND RANGER STA	3672	05	TUOLUMNE	37	37 49	120 06	3145		8A			U S FOREST SERVICE
GUERNEVILLE	3683	01	SONOMA	22	38 30	123 00	145		8A			JOSEPH E BUTTNER
HAINES CYN LOWER FC364	3703	06	LOS ANGELES	13	34 16	118 16	2450		5P			JAMES P KINDRED
HAINES CYN UPPER FC367	3704	06	LOS ANGELES	13	34 16	118 15	3440		5P			JAMES P KINDRED
HAIWEE	[illegible]	07	INYO	19	36 08	117 57	3825	7A	7A		H	L A WTR & PWR DEPT
HALF MOON BAY	3714	04	SAN MATEO	4	37 28	122 26	60	5P	5P			SAN MATEO DEPT AGR
HAMILTON BRANCH PH	3725	02	PLUMAS	8	40 16	121 05	4560				C	ALBION A SARGENT
HANFORD	3747	05	KINGS	11	36 20	119 40	242	5P	5P			STATE DIV OF FSTRY
HANSEN DAM	3751	06	LOS ANGELES	13	34 16	118 24	1100				C	CORPS OF ENGINEERS
HAPPY CAMP RANGER STA	3761	01	SISKIYOU	12	41 48	123 22	1145	8A	8A		C H	U S FOREST SERVICE
HARRISON GULCH RS	[illegible]	02	SHASTA	23	40 22	122 58	2750		8A		C	U S FOREST SERVICE
HARRY ENGLEBRIGHT DAM	[illegible]	02	NEVADA	39	39 14	121 16	580		8A			CORPS OF ENGINEERS
HAT CREEK RS	[illegible]	02	SHASTA	21	40 48	121 30	3345				C	U S FOREST SERVICE
HAT CREEK PH NO 1	[illegible]	02	SHASTA	21	40 56	121 33	3015	8A	8A			P G & E COMPANY
HAYFIELD PUMPING PLANT	3855	07	RIVERSIDE	6	33 42	115 38	1370	9A	9A		C	METRO WATER DISTRICT
HAYFORK RANGER STATION	3859	01	TRINITY	35	40 33	123 10	2340		8A			U S FOREST SERVICE
HAYWARD 6 ESE	3863	04	ALAMEDA	4	37 39	121 59	715				C	EUGENE D. BETTENCOURT
HEALDSBURG	3875	01	SONOMA	22	38 37	122 52	102	6P	6P			HEALDSBURG FIRE DEPT
HEALDSBURG NO 2	3878	01	SONOMA	22	38 37	122 52	102		8A			WALDO F IVERSON
HELL HOLE	3891	02	PLACER	1	39 04	120 25	4850				C	PLACER COUNTY WTR AGCY
HEMET	3896	06	RIVERSIDE	33	33 45	116 57	1695		8A			LAKE HEMET MUN WATER
HENSHAW DAM	3914	06	SAN DIEGO	33	33 14	116 46	2700	8A	8A		C	VISTA IRRIG DIST
HERNANDEZ 2 NW	[illegible]	04	SAN BENITO	20	36 25	120 55	2160		4P			MAX O LEY
HERNANDEZ 7 SE	3929	04	SAN BENITO	20	36 18	120 42	2765				C	MRS CLORENE AKERS
HESPERIA	3935	07	SAN BERDINO	15	34 25	117 18	3195		SS			ROY E WALTERS
HETCH HETCHY	3939	05	TUOLUMNE	37	37 57	119 47	3870	8A	8A	8A	C H	HETCH HETCHY WTR SUP
HIDDEN VALLEY RANCH	3946	02	NEVADA	39	39 02	121 06	1480		8A			CLARENCE E GASSOWAY
HIGHLAND LAKES	3954	05	ALPINE	16	38 30	119 48	8650				S	DEPT OF WTR RESOURCES
HILTS	3987	01	SISKIYOU	12	42 00	122 38	2900	8A	8A			FRUIT GROWERS SUP CO
HOBERGS	[illegible]	02	LAKE	23	38 51	122 43	2960		8A			GEORGE G HOBERG
HOCKETT MEADOWS	[illegible]	05	TULARE	9	36 22	118 39	8500				S	CORPS OF ENGINEERS
HOEGEES FC 60 A	[illegible]	06	LOS ANGELES	13	34 13	118 02	2650		5P			LOUIS [illegible]EBKERT
HOGBACK ROAD	[illegible]	02	TEHAMA	23	40 13	122 00	1320				S	CALIFORNIA DWR
HOLLISTER 2 SW	4022	04	SAN BENITO	20	36 50	121 25	279	5P	5P			RADIO STATION KMPG
HOLLISTER 2	4025	04	SAN BENITO	20	36 51	121 24	284				C	CITY OF HOLLISTER
HOLLISTER 10 ENE	4035	04	SAN BENITO	4	36 55	121 14	2578				C	MRS EDA C HUBBELL
HONEYDEW 2 WSW	4074	01	HUMBOLDT	17	40 14	124 09	375		8A			MRS ANNE M ADAMS
HOOPA	4082	01	HUMBOLDT	35	41 03	123 40	345	8A	8A		C	BUR INDIAN AFFAIRS
HOPLAND 8 NE	4097	02	LAKE	23	39 01	123 00	2510				C	WAYNE TUBIN
HOSSACK	[illegible]	05	TULARE	37	36 11	118 37	7100				S	CORPS OF ENGINEERS
HUASNA	4144	06	SN LUIS OBPO	30	35 06	120 23	715				C	MRS LURLINE R BROWN
HUCKLEBERRY LAKE	4148	05	TUOLUMNE	37	38 06	119 45	7800				S	HETCH HETCHY WTR SUP
H[illegible]NTER DIST GRAVES RCH	[illegible]	02	TEHAMA	23	40 11	122 33	770		5P			MRS IRENE GRAVES
HUNTERS DAM	[illegible]	05	CALAVERAS	34	38 12	120 22	3220		4P			P G & E COMPANY
HUNTINGTON LAKE	4176	05	FRESNO	27	37 14	119 13	7020	5P			C H	SO CALIF EDISON CO
HURKEY CREEK PARK	4181	06	RIVERSIDE	33	33 41	116 41	4390				C	RIVERSIDE CO PK DEPT
HYAMPOM	4191	01	TRINITY	35	40 37	123 27	1260				C	MRS FRANCES V MOSS
IDLEWILD HWY MNTNC STA	[illegible]	01	DEL NORTE	17	41 54	123 46	1250		8A			STATE DIV OF HWYS
IDRIA	4204	05	SAN BENITO	27	36 25	120 40	2650	8A	8A			NEW IDRIA MINE & CHEM
IDYLLWILD FIRE DEPT	4211	06	RIVERSIDE	33	33 45	116 43	5397	4P	4P		C H	IDYLLWILD FIRE DEPT
IMPERIAL	4223	07	IMPERIAL	6	32 51	115 34	-64	6P	6P			IMPERIAL IRRIG DIST
IMPERIAL FAA AP	4224	07	IMPERIAL	6	32 50	115 34	-58	MID	MID			FED AVIATION AGENCY
INDEPENDENCE	4232	07	INYO	19	36 48	118 12	3950	7A	7A		C H	L A WTR & PWR DEPT
INDEPENDENCE ONION VLY	4235	07	INYO	19	36 46	118 20	9175				C	L A WTR & PWR DEPT
INDIO U S DATE GARDEN	4259	07	RIVERSIDE	6	33 44	116 15	11	8A	8A	8A		AGR RESEARCH SERVICE
INYOKERN	4278	07	KERN	6	35 39	117 49	2440	5P	5P			KERN CO FIRE DEPT
INYOKERN ARMITAGE	4280	07	KERN	6	35 41	117 41	2220		MID			U S N O T S
IONE	4283	05	AMADOR	16	38 21	120 56	284		8A			STATE DIV OF HWYS
IOWA HILL	4288	02	PLACER	1	39 05	120 50	3056		8A			PIERSON TUTTLE
IRON MOUNTAIN	4297	07	SAN BERDINO	6	34 08	115 08	922	7A	7A		C	METRO WATER DIST
JESS VALLEY	4374	02	MODOC	21	41 16	120 18	5300	5P	5P		H	WALTER CANTRALL
JOHN BULL FLAT	4388	07	SAN BERDINO	6	34 20	116 53	8060				S	STATE OF CALIFORNIA
JOHNSONDALE	4389	05	TULARE	10	35 58	118 32	4680		8A			MT. WHITNEY LUMBER CO
JOSHUA TREE	4405	07	SAN BERDINO	6	34 08	116 19	2720		5P			JOSHUA BSN CTY WTR DIST
JULIAN WYNOLA	[illegible]	06	SAN DIEGO	25	33 06	116 39	3650	SS	SS			CHARLES VILINEK
JUNCAL DAM	4422	06	SNTA BARBARA	32	34 29	119 30	2075		6P			MONTECITO COUNTY WTR OP
KAISER MEADOWS	4442	05	FRESNO	27	37 18	119 06	9110				S	SO CALIF EDISON CO
KEE RANCH	4467	07	SAN BERDINO	6	34 10	116 32	4325		8A			KEE RANCH
KENWOOD	4480	01	SONOMA	22	38 40	122 40	1800		9A			MRS RUTH F RUBINOW
KELSEYVILLE	4488	02	LAKE	23	38 59	122 50	1385		9A			CO FARM & HOME ADV
KENTFIELD	4500	01	MARIN	17	37 57	122 33	90	9A	9A			HENRY H MULLER
KERLINGER	[illegible]	05	SAN JOAQUIN	27	37 41	121 26	177		8A			PAC CMNT&AGGREGATE
#KERN RIVER PH NO 1	[illegible]	05	KERN	10	35 28	118 47	970	5P	5P			SO CALIF EDISON CO
KERN RIVER PH NO 3	[illegible]	05	KERN	10	35 47	118 26	2703	5P	5P		H	SO CALIF EDISON CO
KETTLEMAN CITY	4534	05	KINGS	11	36 00	119 58	250	8A	8A	8A		KINGS COUNTY FIRE DEPT
KETTLEMAN STATION	4536	05	KINGS	11	36 04	120 05	508	6P	6P			P G & E COMPANY
KILARC POWER HOUSE	4544	02	SHASTA	23	40 41	121 52	2648		11A			P G & E COMPANY
KING CITY	4555	04	MONTEREY	24	36 12	121 08	320	4P	4P		C	STATE DIV OF FSTRY
KLAMATH	[illegible]	01	DEL NORTE	12	41 31	124 02	25	5P	MID		C	HAROLD DEL PONTE
KNEELAND [illegible] SSE	[illegible]	01	HUMBOLDT	7	40 38	123 54	2356				C	MRS. EDRA L. MOORE
KNIGHTS FERRY 2 SE	[illegible]	05	STANISLAUS	34	37 48	120 39	315	8A	8A	8A		RAYMOND WILLMS
KORBEL	[illegible]	01	HUMBOLDT	17	40 52	123 57	145		6P			DENNIS L EMMONS
KYBURZ STRAWBERRY	4616	02	EL DORADO	1	38 48	120 09	5700				C	HARRY STEVENSON
LA CRESCENTA FC 29. B	4628	06	LOS ANGELES	13	34 13	118 14	1565		5P			CRESCENTA VLY CO W D
LAFAYETTE 2 NNE	4633	04	CONTRA COSTA	4	37 55	122 06	535		8A			ROSS R SANBORN
#LAGUNA BEACH	4647	06	ORANGE	33	33 33	117 47	35	4P	4P			SEWAGE DISPOSAL PLANT
LAGUNA BEACH 2	4650	06	ORANGE	33	33 33	117 48	210				C	L B WATER DISTRICT
LA HONDA	[illegible]	04	SAN MATEO	4	37 19	122 16	780		6P			MRS. GERTRUDE REEDY
LAKE ALPINE	4664	05	ALPINE	34	38 29	120 01	7500				S	DEPT WATER RESOURCES
LAKE ARROWHEAD	[illegible]	07	SAN BERDINO	15	34 15	117 11	5205	5P	5P			LAKE ARROWHEAD F D
LAKE ELEANOR	4679	05	TUOLUMNE	37	37 58	119 53	4662				S	HETCH HETCHY WTR SUP
LAKE MOUNTAIN	[illegible]	01	TRINITY	7	40 01	123 24	3164				C	CLOSED 1/13/69
LAKE PILLSBURY NO 2	4698	01	LAKE	7	39 25	122 59	1740	5P	5P			PAUL G. RESSLER
LAKEPORT	4701	02	LAKE	23	39 02	122 55	1347	5P	5P			GEORGE R TURNBULL
LAKE SABRINA	4705	07	INYO	19	37 13	118 37	9065				S	SOUTHERN CALIF. EDISON
LAKESHORE	4709	02	SHASTA	23	40 53	122 23	1075	8P	8P	8P		U S BUR RECLAMATION
LAKESIDE 2 E	[illegible]	06	SAN DIEGO	25	32 51	116 53	692		8A			HELIX IRRIGATION DIST
LAKE SOLANO	[illegible]	02	SOLANO	23	38 30	122 00	180				C	BUREAU OF RECLAMATION
LAKE SPAULDING	4713	02	NEVADA	39	39 19	120 38	5156	5P	5P			P G & E COMPANY
LAKE SPAULDING DAM	4714	02	NEVADA	39	39 20	120 38	5120	4P	4P	4P		P G & E COMPANY
LAKE WOHLFORD	4726	06	SAN DIEGO	33	33 10	117 00	1500				C	ESCONDIDO MTL WTR CO
LA MESA	4735	06	SAN DIEGO	33	32 46	117 01	530	5P	5P			LA MESA FIRE DEPT
LANCASTER	4747	07	LOS ANGELES	15	34 41	118 07	2395	6P	6P			MARVIN FOSTER
LA PANZA RANCH	4767	04	SN LUIS OBPO	24	35 23	120 10	1550				C	MRS. MAE E. MARTENS
LA PORTE	4773	02	PLUMAS	8	39 41	120 59	4975				C	MICHAEL C LIBBEY
LASSEN CREEK UPPER	4816	03	MODOC	18	41 45	120 15	6775				S	DEPT OF WATER RESOURCES
LAVA BEDS NAT MONUMENT	4838	01	SISKIYOU	12	41 44	121 31	4770	9A	9A			U S NAT PARK SERVICE
LA VERNE HTS FC 560 B	4840	06	LOS ANGELES	26	34 07	117 45	1235		5P			WATER ASSOC PERSONNEL
LAYTONVILLE	4851	01	MENDOCINO	7	39 42	123 29	1640				C	VERNON M. BROWN
LEBEC	4863	05	KERN	10	34 50	118 52	3585		8A			KERN CO FIRE DEPT
LECHUZA PT STA FC 352B	4867	06	LOS ANGELES	33	34 05	118 53	1600		4P		C	L A CO FIRE DEPT
LEESVILLE KEEGAN RANCH	4880	02	COLUSA	23	39 09	122 26	1330		7A			MATTHEW J KEEGAN
LE GRAND	4884	05	MERCED	27	37 14	120 15	255	5P	5P			MERCED CO FIRE DEPT
LEHMAN RANCH	4886	05	EL DORADO	16	38 36	121 01	600		7A			IVAN R LEHMAN
LEMON COVE	4890	05	TULARE	9	36 23	119 02	513	5P	5P			KAWEAH LEMON CO
LIGHTS CREEK	4932	02	PLUMAS	8	40 14	120 43	5320				S	CALIF DEPT OF WATER RES
LINDSAY	4957	05	TULARE	9	36 11	119 04	395	7P	7P			FRANK DE CHAINE
LITTLE LAST CHANCE VY	4977	02	PLUMAS	8	39 50	120 13	5730				S	DEPT OF WTR RESOURCES
LITTLE PANOCHE DET DAM	4979	05	FRESNO	27	36 47	120 48	677	10A	10A	10A	C	DEPT. WATER RESOURCES
LITTLE TUJUNGA GOLD CR	4986	06	LOS ANGELES	13	34 19	118 18	2750				C	CORPS OF ENGINEERS
LITTLE VALLEY	4988	02	LASSEN	21	40 53	121 11	4170		8A			MRS. CLOVERINE CORDER
LIVERMORE COUNTY F D	4997	04	ALAMEDA	4	37 40	121 46	490	5P	5P			LIVERMORE ALMDA CTY F D
LOCKWOOD 2 N	5017	04	MONTEREY	24	35 58	121 05	1104		8A		C	ARCHIE M WEFERLING
LODGEPOLE	5026	05	TULARE	9	36 36	118 44	6735	8A	8A		C	U S NATL PARK SERVICE
LODI	5032	05	SAN JOAQUIN	16	38 07	121 17	40	5P	5P	5P		CITY OF LODI
LOG SPRING	5043	02	TEHAMA	23	39 50	122 47	5050				S	CORPS OF ENGINEERS
LOMPOC	5064	06	SNTA BARBARA	32	34 39	120 27	95	5P	5P			LOMPOC WATER TREAT. PL.
LONE PINE CTNWOOD PH	5067	07	INYO	19	36 27	118 03	3790				C	L A WTR & PWR DEPT
#LONG BEACH	5082	06	LOS ANGELES	13	33 46	118 12	34	3P	10P			JOHN W TEED
LONG BEACH WB AP	5085	06	LOS ANGELES	13	33 49	118 09	34	MID	MID			U S WEATHER BUREAU
LONG BELL STATION	5086	01	MODOC	7	41 28	121 25	4375				S	DEPT OF WATER RESOURCES
LOOKOUT 3 WSW	5093	02	MODOC	21	41 12	121 12	4180		9A			CHARLES SHEPHERD
LORAINE	5098	05	KERN	10	35 18	118 26	2720				C	BURRELL REED
LOS ALAMOS	5107	06	SNTA BARBARA	33	34 45	120 17	565		8A			LAUREN PAYNE
LOS ANGELES WB AIRPORT	5114	06	LOS ANGELES	13	33 56	118 24	105	MID	MID		C	U S WEATHER BUREAU
LOS ANGELES CIVIC CTR	5115	06	LOS ANGELES	13	34 03	118 14	270	MID	MID		C	LA CO AIR POL CON DIST
LOS BANOS	5118	05	MERCED	27	37 03	120 52	120	4P	8A			ROGER C RICE
LOS BANOS ARBURUA RCH	5119	05	MERCED	27	36 53	120 56	860		SS			ARBURUA RANCH
LOS BANOS DET RESV	5120	05	MERCED	27	37 01	120 56	407	9A	9A	9A		DEPT. WATER RESOURCES
LOS GATOS	5123	04	SANTA CLARA	4	37 14	121 58	365	5P	5P			CITY OF LOS GATOS
LOS GATOS 4 SW	5125	04	SANTA CRUZ	4	37 11	122 02	2415		8A			ALLEN HELENIUS
LOS PRIETOS RANGER STA	5147	06	SNTA BARBARA	32	34 33	119 47	1024		5P			U S FOREST SERVICE
LOST HILLS	5151	05	KERN	10	35 37	119 41	285				C	KERN CO FSTRY & F D
LOWER KIBBEY RIDGE	5160	05	TUOLUMNE	37	38 01	119 53	6500				S	HETCH HETCHY WTR SUP
LOWER MEADOW	5161	03	SIERRA	36	39 33	120 03	5760				S	INTERMOUNTAIN P & RES
LOWER OTAY RESERVOIR	5162	06	SAN DIEGO	33	32 37	116 56	540				C	SAN DIEGO WTR DEPT
LOYALTON	5171	02	SIERRA	8	39 41	120 15	4936		8A			ROLLO LARSEN
LUCERNE VALLEY	5182	07	SAN BERDINO	6	34 27	116 57	2957	5P	5P			CALIF DIV OF FERESTRY
LUCIA WILLOW SPRINGS	5184	04	MONTEREY	4	35 53	121 27	355				C	STATE DIV OF HWYS
LUMBERYARD RS	5189	05	EL DORADO	5	38 33	120 18	6473				S	CALIF DEPT WATER RES
LYTLE CR FOOTHILL BLVD	5212	06	SAN BERDINO	28	34 06	117 20	1160				C	SAN BERNARDINO FCD
LYTLE CREEK RANGER STA	5218	06	SAN BERDINO	28	34 14	117 29	2730		8A		C	U S FOREST SERVICE
MADELINE MNTNC STA	5231	02	LASSEN	18	41 04	120 28	5300		8A			STATE DIV OF HWYS
MADERA	5233	05	MADERA	27	36 58	120 04	268	8A	8A			STATE DIV OF FSTRY
MAD RIVER RANGER STA	5244	01	TRINITY	17	40 27	123 32	2775		8A			U S FOREST SERVICE
MAHNKE	5258	02	LAKE	23	38 51	122 47	2390				C	MRS M E MAHNKE
MAMMOTH PASS	5284	07	MONO	19	37 37	119 02	9500				S	DEPT WATER RESOURCES
MAMMOTH POOL	5288	05	MADERA	27	37 21	119 19	3390				S	SO. CALIF. EDISON CO.
MANTECA	5303	05	SAN JOAQUIN	27	37 48	121 12	40	8A	8A	8A		SPRECKELS SUGAR CO.
MANZANA SCHOOL	5308	06	SANTA BARBAR	30	34 49	120 00	1200				C	COUNTY OF SANTA BARBARA
MANZANITA LAKE	5311	02	SHASTA	23	40 32	121 34	5850	8A	8A		H	U S NAT PARK SERVICE
MARE ISLAND	5333	01	SALANO	17	38 06	122 16	52		MID			SAN FRAN BAY NAVAL SYD
MARICOPA	5338	05	KERN	10	35 05	119 23	675	8A	8A			STANDARD OIL OF CALIF
MARIPOSA	5344	05	MARIPOSA	27	37 29	119 58	2011		9A			MRS GABRIELLE WILSON
MARKLEEVILLE	5356	03	ALPINE	3	38 42	119 47	5546				C	ELOISE B FAIRBANKS
MARTINEZ 3 S	5371	04	CONTRA COSTA	4	37 58	122 08	225				C	MARGARET S PLUMMER
MARTINEZ 3 SSE	5372	04	CONTRA COSTA	4	37 58	122 06	255		4P			FRANCIS C. MACALVEY
MARTINEZ FIRE STATION	5377	04	CONTRA COSTA	4	38 01	122 08	26	8A	8A			CITY FIRE DEPARTMENT
MARYSVILLE	5385	02	YUBA	8	39 09	121 35	60	9A	9A			MARYSVILLE FIRE DEPT
MATHER	5400	05	TUOLUMNE	37	37 53	119 51	4515		8A			CITY SAN FRANCISCO
MATILIJA DAM	5417	06	VENTURA	33	34 29	119 18	1060				C	VENTURA C. FLOOD CONT.
MC CARTHY POINT	5444	02	TEHAMA	23	40 11	121 41	3800				S	U S WEATHER BUREAU
MC CLOUD	5449	02	SISKIYOU	21	41 16	122 08	3300	8A	8A		C H	GINO L. ZANNI
MEADOW LAKE	5496	05	FRESNO	27	37 05	119 26	4480		7A			RADIO STATION KFRE-FM
MECCA FIRE STATION	5502	07	RIVERSIDE	6	33 34	116 04	-180	5P	5P			CALIF DIV OF FORESTRY
MEDICINE LAKE	5505	01	SISKIYOU	12	41 35	121 37	6726				S	U S WEATHER BUREAU
MENDOTA DAM	5528	05	FRESNO	27	36 47	120 22	166		7A			ERNEST MANGUS
MERCED FIRE STATION 2	5532	05	MERCED	14	37 18	120 29	169	4P	4P			CITY OF MERCED
MERCED 2	5535	05	MERCED	14	37 19	120 29	170				C	MERCED IRRIG DIST
												CLOSED 12/1/67
MERCEY HOT SPRINGS	5550	05	FRESNO	27	36 42	120 52	1165		5P			
MEYERS INSPECTION STA	5572	03	EL DORADO	36	38 51	120 01	6342		2P			STATE OF CALIFORNIA
MICHIGAN BLUFF	5586	02	PLACER	1	39 03	120 44	3650				C	R M POWELL
MIDDLETOWN	5598	02	LAKE	23	38 45	122 37	1122		8A			STATE DIV OF FSTRY
MILFORD LAUFMAN RS	5623	03	LASSEN	18	40 08	120 21	4860				C	U S FOREST SERVICE
MILL CREEK INTAKE	5632	06	SAN BERDINO	28	34 05	116 56	4945				C	SO CALIF EDISON CO
MILO 5 NE	5669	05	TULARE	9	36 17	118 46	3400				C	MRS ETHEL WALKER
MINERAL	5679	02	TEHAMA	23	40 21	121 36	4911	8A	8A		C H	U S NAT PARK SERVICE
MIRANDA 4 SE	5711	01	HUMBOLDT	7	40 11	123 47	263				C	EUREKA WBO
MIRANDA SPENGLER RANCH	5713	01	HUMBOLDT	7	40 12	123 46	320				C	ROBERT CRERAR
MITCHELL CAVERNS	5721	07	SAN BERDINO	6	34 56	115 32	4330	5P	5P		H	CAL DIV BEACH & PKS
MITCHELL MEADOW	5723	05	FRESNO	11	36 45	118 43	9700				S	CORPS OF ENGINEERS
MODESTO	5738	05	STANISLAUS	37	37 39	121 00	91	MID	MID			MODESTO IRRIG DIST
MODESTO 2	5741	05	STANISLAUS	37	37 38	121 00	89				C	CITY OF MODESTO
MOJAVE	5756	07	KERN	6	35 03	118 10	2735	8A	8A	8A	C	KERN CO FIRE DEPT
MONACHE MEADOWS	5777	05	TULARE	10	36 13	118 10	7900				S	CORPS OF ENGINEERS
MONO LAKE	5779	03	MONO	38	38 00	119 09	6450	5P	5P		H	JACK PRESTON
MONTAGUE 3 E	5785	01	SISKIYOU	12	41 43	122 28	2580				C	ROGER SCHOEN
MONTEREY	5795	04	MONTEREY	4	36 36	121 54	385	6P	6P			ROBERT J RENARD
MONTEREY NALF	5799	04			36 36	121 52	162	10P	10P			
MONTICELLO DAM	5818	02	NAPA	23	38 30	122 07	505	9A	9A	9A		U S BUR RECLAMATION
MOORPARK	5823	06	VENTURA	33	34 17	118 53	580		9A			VENTURA COUNTY FIRE DEP
MORAINE CREEK	5832	05	TULARE	11	36 43	118 34	8840				S	CORPS OF ENGINEERS
MORENA DAM	5840	06	SAN DIEGO	33	32 41	116 31	3075				C	SAN DIEGO WATER CO
MORGAN HILL 2 E	5844	04	SANTA CLARA	4	37 08	121 37	225		8A			MRS THELMA F DOWNER
MORGAN HILL 6 WSW	5846	04	SANTA CLARA	20	37 06	121 45	640				C	BILL R. BRUNER
MORGAN HILL SCS	5853	04	SANTA CLARA	20	37 08	121 39	350				C	U S SOIL CON SERVICE
MORONGO VALLEY	5863	07	SAN BERDINO	6	34 03	116 34	2580		7A			JAMES A FREEMAN
MORRO BAY FIRE DEPT	5866	04	SN LUIS OBPO	4	35 23	120 51	55	8A	8A			MORRO BAY F P DIST
MORRO BAY 3 N	5869	04	SN LUIS OBPO	4	35 25	120 51	670		MID			STANDARD OIL OF CALIF
MOUNTAIN HOME	5887	05	TULARE	10	36 15	118 43	5360				S	U S ARMY ENGINEERS
MOUNTAIN PASS	5890	07	SAN BERDINO	6	35 28	115 32	4790	3P	3P			MOUNTAIN PASS MINE
MT BALDY FC 85G	5900	06	SAN BERDINO	28	34 14	117 39	4275		8A		C	JUDITH M. RADY
MT BALDY NOTCH	5901	06	SAN BERDINO	28	34 17	117 37	7735	4P	4P		H	MT BALDY SKI LIFT INC
MOUNT DANAHER	5909	02	EL DORADO	1	38 45	120 40	3408		8A		C	STATE DIV OF FSTRY
MOUNT DIABLO N GATE	5915	04	CONTRA COSTA	4	37 52	121 56	2100	7A	7A			CAL DIV BEACH & PARK
MOUNT HAMILTON	5933	04	SANTA CLARA	4	37 20	121 39	4206	4P	4P		H	LICK OBSERVATORY
MOUNT HEBRON RS	5941	01	SISKIYOU	12	41 47	122 00	4250	8A	8A			U S FOREST SERVICE
MT HOUGH SNOW COURSE	5956	02	PLUMAS	8	40 02	120 53	6760				S	CALIF. DEPT. OF WATER
MOUNT MADONNA	5973	04	SANTA CRUZ	20	37 01	121 43	1800				C	JACK I SCHELL
MT SAN JACINTO WSP	5978	07	RIVERSIDE	6	33 48	116 38	8417	5P	5P			MT SAN JACINTO WSP
MOUNT SHASTA SLOPE	5982	02	SISKIYOU	23	41 22	122 14	7500				S	DEPT WATER RESOURCES
MOUNT SHASTA WB CITY	5983	02	SISKIYOU	23	41 19	122 19	3544	MID	MID		C H	U S WEATHER BUREAU
MOUNT TAMALPAIS 2 SW	5996	01	MARIN	17	37 54	122 36	1475				C	CALIF DIV BEACH & PKS
MOUNT WILSON FC 338 B	6006	06	LOS ANGELES	13	34 14	118 04	5709	4P	4P		C H	U S WB OBSERVER
MUIR WOODS	6027	01	MARIN	17	37 54	122 34	171		9A			U S NAT PARK SERVICE
MUMBO BASIN	6032	01	TRINITY	35	41 12	122 32	5700				S	DEPT WATER RESOURCES
MUSICK CREEK GUARD STA	6048	05	FRESNO	27	37 06	119 19	5322				C	PAUL H. RIGGS
NACIMIENTO DAM	6056	04	SAN LUIS OBP	24	35 46	120 53	770	8A	8A	8A		MONTEREY CTY PARKS DEPT
#NAPA STATE HOSPITAL	6074	01	NAPA	17	38 17	122 16	60	5P	5P			NAPA ST HOSP,FIRE DEPT
NAVARRO 1 NW	6105	01	MENDOCINO	17	39 10	123 34	220				C	MASONITE CORPORATION
NEEDLES	6115	07	SAN BERDINO	5	34 50	114 36	480				C	CITY OF NEEDLES
NEEDLES FAA AIRPORT	6118	07	SAN BERDINO	5	34 46	114 37	913	MID	MID			FED AVIATION AGENCY
NEVADA CITY	6136	02	NEVADA	39	39 16	121 01	2520	8A	8A			CITY OF NEVADA CITY
NEWARK	6144	04	ALAMEDA	4	37 31	122 02	10	8A	8A	8A		LESLIE SALT COMPANY
NEWBURY PARK 4 SW	6149	06	VENTURA	33	34 09	118 58	780		7A			RANCHO SIERRA VISTA
NEWHALL SOLEDAD FC32CE	6162	06	LOS ANGELES	29	34 23	118 32	1243		4P		C	LA COUNTY FLOOD CONT.
NEWMAN 2 NW	6168	05	STANISLAUS	27	37 21	121 03	108	5P	5P			RICHARD A SMITH

STATION	INDEX NO.	DIVISION	COUNTY	DRAINAGE	LATITUDE	LONGITUDE	ELEVATION	TEMP.	PRECIP	EVAP.	SPECIAL	OBSERVER
NEWPORT BEACH HARBOR	6175	06	ORANGE	33	33 36	117 53	8	5P	5P			NEWPORT HARBOR DEPT
NEW YORK MTNS	6185	07	SAN BERDINO	6	35 15	115 18	6000				S	C. T. SNYDER
NICOLAUS 2	6194	02	SUTTER	39	38 55	121 33	43		8A			RECLAMATION DIST 1001
NILAND	6197	07	IMPERIAL	6	33 17	115 31	55		6P			IMPERIAL IRRIG DIST
NIPOMO 2 NW	6207	06	SN LUIS OBPO	30	35 04	120 30	360		8A			ANDREW MEHLSCHAU
NOEL SPRING	6212	02	GLEN	23	39 32	122 40	5000				S	CORPS OF ENGINEERS
NORTH FORK RANGER STA	6252	05	MADERA	27	37 14	119 30	2630	8A	8A		H	U S FOREST SERVICE
NOVATO 8 WNW	6290	01	MARIN	17	38 08	122 43	370				C	MARIN COUNTY FIRE DEPT.
OAK KNOLL RANGER STA	6328	01	SISKIYOU	12	41 50	122 51	1963		8A			U S FOREST SERVICE
OAKLAND WB AIRPORT	6335	04	ALAMEDA	4	37 44	122 12	6	MID	MID		C J	U S WEATHER BUREAU
OAKVILLE 1 WNW	6351	01	NAPA	17	38 27	122 25	160		5P			MRS LILLIAN DEL BONDIO
OAKVILLE 4 SW # 2	6356	01	NAPA	17	38 24	122 28	1685				C	KLAUS HUCKFELDT
OCCIDENTAL	6370	01	SONOMA	17	38 25	122 58	960		7A			ANDREW J BLANEY
OCEANSIDE	6377	06	SAN DIEGO	33	33 12	117 23	84	4P	4P			OCEANSIDE FIRE DEPT
OCEANSIDE PUMPING PL	6379	06	SAN DIEGO	33	33 13	117 21	30				C	OCEANSIDE WATER DEPT
OCOTILLO WELLS	6383	07	SAN DIEGO	6	33 09	116 08	170		8A			EARL G. CARTIER
OILFIELDS JOAQUIN RDG	6395	05	FRESNO	27	36 18	120 24	3620				S	PACIFIC TEL&TEL CO
OJAI	6399	06	VENTURA	33	34 27	119 15	750	5P	5P			VENTURA CO FIRE DEPT
ONION VALLEY	6452	02	PLUMAS	8	39 48	120 53	6530				S	DEPT OF WTR RESOURCES
ONO	6455	02	SHASTA	23	40 29	122 37	980		7A			J. T. SAILORS
ORANGE COUNTY RESVR	6473	06	ORANGE	26	33 56	117 53	660				C	CORPS OF ENGINEERS
ORANGE COVE	6476	05	FRESNO	9	36 37	119 18	431	10A	10A			ORANGE COVE CIT ASSN
ORICK PRAIRIE CREEK PK	6498	01	HUMBOLDT	17	41 22	124 01	161	4P	4P			CAL DIV BEACH & PARKS
ORLAND	6506	02	GLENN	23	39 45	122 12	254	8A	8A			ORLAND UNIT WU ASSN
ORLEANS	6508	01	HUMBOLDT	12	41 18	123 32	403	5P	5P			F J ANDERSON
OROVILLE	6521	02	BUTTE	8	39 30	121 34	171	11A	11A			CITY OF OROVILLE
OROVILLE BRIDGE	6525	02	BUTTE	8	39 31	121 34	165		7A			ROBERT E SKINNER
OROVILLE RANGER STA	6528	02	BUTTE	8	39 32	121 34	300				C	STATE DIV OF FSTRY
OSPITAL RANCH	6551	05	CALAVERAS	27	38 07	120 57	280				S	U S CORPS OF ENGINEERS
OSTRANDER LAKE	6552	05	MARIPOSA	14	37 38	119 33	8600				S	DWR & NATL PARK SERVICE
OXNARD	6569	06	VENTURA	33	34 12	119 11	49	8A	8A			CITY OF OXNARD
PACHECO PASS	6583	05	MERCED	27	37 04	121 11	880		MID			CALIF DEPT OF WATER RES
PACIFIC HOUSE	6597	02	EL DORADO	1	38 45	120 30	3440		8A			FLOYD R POOLE
PACOIMA DAM FC 33 A E	6602	06	LOS ANGELES	13	34 20	118 24	1500		5P			E K BARR
PAICINES OHRWALL RANCH	6610	04	SAN BENITO	20	36 44	121 22	950		8A			JOHN P OHRWALL
PALMDALE	6624	07	LOS ANGELES	6	34 35	118 06	2596	5P	5P		C	PALMDALE IRRIG DIST
PALMDALE FAA AIRPORT	6627	07	LOS ANGELES	6	34 38	118 05	2517	MID	MID			FED AVIATION AGENCY
PALM SPRINGS	6635	07	RIVERSIDE	6	33 49	116 32	411	5P	5P			PALM SPGS FIRE DEPT
PALO ALTO CITY HALL	6646	04	SANTA CLARA	4	37 27	122 08	23	8A	8A		C	ENGINEERING DEPT
PALOMA	6650	04	MONTEREY	24	36 21	121 30	1835		5P			JAMES A BELL
PALOMAR MT OBSERVATORY	6657	06	SAN DIEGO	33	33 21	116 52	5545	1P	1P		C H	PALOMAR OBSERVATORY
PALOS VERDES EST FC430	6663	06	LOS ANGELES	33	33 48	118 23	216		7A			SUPT. OF STREETS & PKS.
PANAMINT CITY	6671	07	INYO	6	36 07	117 06	6240				S	C. T. SNYDER
PANOCHE	6675	05	SAN BENITO	27	36 36	120 50	1265		SS			MISS LILY BERG
PARADISE	6685	02	BUTTE	23	39 45	121 37	1750	8A	8A			PARADISE FIRE DEPT.
PARADISE MEADOW	6688	05	TUOLUMNE	37	38 03	119 40	7700				S	HETCH HETCHY WTR SUP
PARKER RESERVOIR	6699	07	SAN BERDINO	5	34 17	114 10	738	7A	7A		C	METRO WATER DISTRICT
PARKFIELD	6703	04	MONTEREY	24	35 53	120 26	1485		7A			ROBERT H. DURHAM
PARKFIELD 7 NNW	6706	04	MONTEREY	24	36 00	120 28	3590				C	RAULSTON P MORRISON
PASADENA	6719	06	LOS ANGELES	13	34 09	118 09	864	4P	4P			PASADENA WATER DEPT
PASKENTA RANGER STA	6726	02	TEHAMA	23	39 53	122 32	755		8A		C	U S FOREST SERVICE
PASO ROBLES	6730	04	SN LUIS OBPO	24	35 38	120 41	700	5P	5P			CITY OF PASO ROBLES
PASO ROBLES 5 NW	6736	04	SN LUIS OBPO	24	35 41	120 45	1040				C	FRANCIS F NELSON
PASO ROBLES FAA AP	6742	04	SN LUIS OBPO	24	35 40	120 38	815	MID	MID			FED AVIATION AGENCY
PATTERSON MEADOW	6751	03	MODOC	21	41 11	120 12	7000				S	DEPT OF WATER RESOURCES
PATTIWAY	6754	05	KERN	10	34 56	119 23	3868		7A			HUDSON RANCH
PAYNES CREEK	6761	02	TEHAMA	23	40 20	121 51	1840		7A			NELLIE THOMPSON
PEPPERDINES CAMP	6803	02	MODOC	21	41 27	120 14	6300				S	CALIF DEPT WATER RES
PERRIS	6816	06	RIVERSIDE	28	33 47	117 14	1470	2P	5P			STATE DIV OF FSTRY
PETALUMA FIRE STA 2	6826	01	SONOMA	17	38 14	122 38	16	5P	5P		C	PETALUMA FIRE STA # 2
PIEDRA BLANCA GRD STA	6862	06	VENTURA	29	34 34	119 10	3065		MID			VENTURA COUNTY FCD
PINE CANYON PS FC321E	6891	06	LOS ANGELES	29	34 40	118 26	3286		5P			L A CO FIRE DEPT
PINECREST SUMMIT R S	6893	05	TUOLUMNE	37	38 15	120 00	5600				C	USFS, DISTRICT RANGER
PINE FLAT DAM	6896	05	FRESNO	27	36 49	119 20	610		7A			CORPS OF ENGINEERS
PINE MOUNTAIN INN	6910	06	VENTURA	29	34 36	119 21	4200				C	VENTURA CTY FLD CONTROL
PINNACLES NAT MONUMENT	6926	04	SAN BENITO	20	36 29	121 11	1307	4P	4P			U S NAT PARK SERVICE
PIRU 2 ESE	6940	06	VENTURA	29	34 24	118 45	730		7A			CAMULOS RANCH
PISMO BEACH	6943	04	SN LUIS OBPO	4	35 08	120 38	80	5P	5P			POLICE DEPARTMENT
PIT RIVER POWER HOUSE	6946	02	SHASTA	21	40 59	121 59	1458		3P			P G & E COMPANY
PLACERVILLE	6960	02	EL DORADO	1	38 44	120 48	1890	8A	8A		H	P G & E COMPANY
PLACERVILLE IFG	6962	02	EL DORADO	1	38 44	120 44	2755	4P	4P	4P		INST FST GENETICS
PLACERVILLE DISP PLANT	6964	02	EL DORADO	1	38 44	120 51	1546				C	CITY OF PLACERVILLE
PLASKETT	6972	01	GLENN	7	39 44	122 51	6580				S	U S F SE CAL DEPT WTR
PLATINA	6975	02	SHASTA	23	40 22	122 53	2260	5P	5P			PLATINA HWY MTC STN
PLUMAS EUREKA STATE PK	6998	02	PLUMAS	8	39 45	120 42	5165				C	PLUMAS EUREKA ST. PK.
POINT ARENA	7009	01	MENDOCINO	17	38 55	123 42	210	5P	5P		C	CALIF DIV OF FORESTRY
PT ARGUELLO LIGHT STA	7016	06	SNTA BARBARA	33	34 34	120 40	76		11P			U S COAST GUARD
POINT PIEDRAS BLANCAS	7024	04	SN LUIS OBPO	4	35 40	121 17	59	11P	11P			U S COAST GUARD
POMONA	7050	06	LOS ANGELES	26	34 04	117 46	335	5P	5P			J E ADAMSON
PORT CHICAGO NAVAL DEP	7070	04	CONTRA COSTA	4	38 01	122 01	50	5P	5P			U S NAVAL MAGAZINE
PORTERVILLE	7077	05	TULARE	9	36 04	119 01	393	8A	8A			JOHN H DAYBELL
PORTOLA	7085	02	PLUMAS	8	39 48	120 28	4838	4P	4P		C	F. W. COLE
PORTUGUESE MEADOW	7093	05	TULARE	10	35 48	118 34	7000				S	CORPS OF ENGINEERS
POSEY 3 E	7096	05	TULARE	10	35 48	118 38	4960	SS	7A			PANORAMA HTS LODGE
POTTER VALLEY 3 SE	7108	01	MENDOCINO	22	39 18	123 04	1100				C	CORPS OF ENGINEERS
POTTER VALLEY PH	7109	01	MENDOCINO	22	39 22	123 08	1015	4P	4P		C	P G & E COMPANY
POWAY VALLEY	7111	06	SAN DIEGO	33	32 57	117 04	500		4P			POWAY FIRE DEPT
PRADO DAM	7123	06	RIVERSIDE	28	33 53	117 38	560				C	CORPS OF ENGINEERS
PRIEST VALLEY	7150	04	MONTEREY	24	36 11	120 42	2300	SS	SS			NELSON H PALMER
QUAKING ASPEN	7179	05	TULARE	10	36 07	118 32	7200				S	CORPS OF ENGINEERS
QUINCY	7195	02	PLUMAS	8	39 56	120 56	3409	8A	8A		H	U S FOREST SERVICE
RAILROAD FLAT	7222	05	CALAVERAS	27	38 19	120 33	2720				S	U S CORPS OF ENGINEERS
RAMONA SPAULDING	7231	06	SAN DIEGO	33	33 04	116 51	1480	6P	6P			LOUIS B SPAULDING
RANCHITA	7244	06	SAN DIEGO	33	33 14	116 32	4110		6P			B. W. PATTERSON
RANDSBURG	7253	07	KERN	15	35 22	117 39	3570	6P	6P			KERN CO FIRE DEPT
RATTLESNAKE CREEK	7259	05	FRESNO	11	36 59	118 43	9900				S	CORPS OF ENGINEERS
RED BLUFF WB AIRPORT	7292	02	TEHAMA	23	40 09	122 15	342	MID	MID		C J	U S WEATHER BUREAU
REDDING 5 SSE	7295	02	SHASTA	23	40 30	122 22	425				C	CITY OF REDDING
REDDING FIRE STA NO 2	7296	02	SHASTA	23	40 35	122 24	580	5P	5P			REDDING FIRE DEPT
REDLANDS	7306	06	SAN BERDINO	28	34 03	117 11	1318	MID	2P			REDLANDS DAILY FACTS
REDWOOD CITY	7339	04	SAN MATEO	4	37 29	122 14	31	5P	5P			CITY FIRE DEPT STA 2
REDWOOD VALLEY	7351	01	MENDOCINO	22	39 16	123 12	718				C	THOMAS H JAMESON
REPRESA	7370	02	SACRAMENTO	1	38 42	121 10	295		MID			FOLSOM STATE PRISON
RICHARDSON GROVE ST PK	7404	01	HUMBOLDT	7	40 02	123 47	500	8A	8A			CALIF DIV BEACH & PKS
#RICHMOND	7414	04	CONTRA COSTA	4	37 56	122 21	55	8A	8A			CITY OF RICHMOND
RIO VISTA	7446	02	SOLANO	23	38 09	121 42	40		8A			U S ARMY DEPOT
RIVERSIDE FIRE STA. #3	7470	06	RIVERSIDE	28	33 57	117 23	840	5P	5P			RIVERSIDE FIRE DEPT
RIVERSIDE EXP STA	7473	06	RIVERSIDE	28	33 58	117 21	986	8A	8A	8A	C G	CITRUS RES & AG EXP STA
ROBBS PEAK PH	7489	02	EL DORADO	1	38 54	120 22	5120				C	SAC MUNIC UTL DIST
ROBERTSON FLAT	7492	05	PLACER	1	39 09	120 30	6740				S	DEPT OF WATER RESOURCES
ROCK CREEK	7510	07	INYO	19	37 27	118 44	9670				S	DEPT WATER RESOURCES
ROCKLIN	7516	02	PLACER	1	38 48	121 14	242	8A	8A			RAYMOND H JOHNSON
ROGERS CAMP	7533	05	TULARE	10	36 06	118 38	6240				S	CORPS OF ENGINEERS
ROSE MARIE MEADOW	7560	05	FRESNO	27	37 19	118 52	10000				S	SO CALIF EDISON CO
ROUND MEADOW	7579	05	TULARE	10	35 58	118 21	9000				S	CALIF STATE ENG
ROUND MOUNTAIN 1 NNE	7580	02	SHASTA	23	40 49	121 56	2117		8A		C	MRS MARIAN L BERTAGNA
RUNNING SPRINGS 1 E	7600	07	SAN BERDINO	15	34 12	117 05	5965				C	STATE DIV OF HWYS
SACHES SPRINGS	7623	05	TUOLUMNE	37	38 06	119 51	7900				S	HETCH HETCHY WTR SUP
SACRAMENTO WB AIRPORT	7630	02	SACRAMENTO	23	38 31	121 30	17	MID	MID		C J	U S WEATHER BUREAU
#SACRAMENTO WB CITY	7633	02	SACRAMENTO	23	38 35	121 30	19	MID	MID		C	U S WEATHER BUREAU
SADDLE CAMP RANGER STA	7637	02	TEHAMA	23	40 10	122 48	3850				S	U S WEATHER BUREAU
SAGEHEN CREEK	7641	03	NEVADA	36	39 26	120 14	6337		5P			UNIVERSITY OF CALIF
SAINT HELENA	7643	01	NAPA	17	38 30	122 28	225	6P	6P			EDWIN L PAULSON
SAINT HELENA 4 WSW	7646	01	NAPA	17	38 30	122 32	1780				C	EDWIN H LEARNED
SAINT HELENA 7 NE	7649	02	NAPA	23	38 34	122 23	870				C	PARISH RANCH
SAINT MARYS COLLEGE	7661	04	CONTRA COSTA	4	37 50	122 06	623	7P	7P			BROTHER L BENEDICT
SALINAS 2 E	7668	04	MONTEREY	24	36 40	121 37	80	5P	5P			SALINAS RURAL F D
SALINAS FAA AP	7669	04	MONTERY	24	36 40	121 36	75	MID	MID			FED AVIATION AGENCY
SALINAS DAM	7672	04	SN LUIS OBPO	24	35 20	120 30	1375		8A			SALINAS DAM OPERATORS
SALSIPJEDES GAGING STA	7681	06	SNTA BARBARA	32	34 35	120 24	250		8A			JOE CABRAL JR
SALT SPRINGS PWR HOUSE	7689	05	AMADOR	16	38 30	120 13	3700	3P	3P	3P		P G & E COMPANY
SAN ANDREAS 2 S	7702	05	CALAVERAS	2	38 10	120 40	830		7A			CALAVERAS CEMENT CO
SAN ANTONIO MISSION	7714	04	MONTEREY	24	36 01	121 15	1060	5P	5P			SAN ANTONIO MISSION
SAN ARDO	7716	04	MONTEREY	24	36 02	120 54	450		8A			MRS JEAN BRINAN
SAN BENITO	7719	04	SAN BENITO	20	36 31	121 05	1355				C	JOHN M SHIELDS
SAN BERNARDINO CO HOSP	7723	06	SAN BERDINO	28	34 [illegible]	117 16	1125	6P	6P			S B COUNTY HOSPITAL
SAN CLEMENTE DAM	7731	04	MONTEREY	4	36 26	121 42	600		7A			CALIF WTR & TEL CO
SANDBERG PTL FC130B	7734	06	LOS ANGELES	15	34 45	118 43	4025		4P			L A CO FIRE DEPT
SANDBERG WB	7735	06	LOS ANGELES	29	34 45	118 44	4517	MID	MID		C H J	U S WEATHER BUREAU
#SAN DIEGO WB AIRPORT	7740	06	SAN DIEGO	33	32 44	117 10	13	MID	MID		C J	U S WEATHER BUREAU

STATION	INDEX NO.	DIVISION	COUNTY	DRAINAGE	LATITUDE	LONGITUDE	ELEVATION	TEMP	PRECIP	EVAP	SPECIAL	OBSERVER
SAN DIMAS FIRE WD FC95	7749	06	LOS ANGELES	26	34 06	117 48	955		8A			SAN DIMAS FIRE STA
SAN DIMAS TANBARK FLAT	7750	06	LOS ANGELES	26	34 12	117 46	2720				C	U S FOREST SERVICE
SAN FELIPE HIGHWAY STA	7755	04	SANTA CLARA	20	37 01	121 20	365				C	STATE DIV OF HWYS
SAN FERNANDO	7759	06	LOS ANGELES	13	34 17	118 28	965	5P	5P			FARMERS INS GROUP
SAN FERNANDO PH 3	7762	06	LOS ANGELES	13	34 19	118 30	1250				C	CORPS OF ENGINEERS
S F RICHMOND SUNSET	7767	04	SN FRANCISCO	4	37 46	122 30	32	5P	MID		C	CITY SAN FRANCISCO
SAN FRANCISCO WB AP	7769	04	SAN MATEO	4	37 37	122 23	8	MID	MID		C J	U S WEATHER BUREAU
#S F FEDERAL BUILDING	7772	04	SN FRANCISCO	4	37 47	122 25	52	MID	MID		C J	U S WEATHER BUREAU
SAN GABRIEL CANYON PH	7776	06	LOS ANGELES	26	34 09	117 54	744		5P			PASADENA WATER DEPT
SAN GABRIEL DM FC425BE	7779	06	LOS ANGELES	26	34 12	117 52	1481		5P		C	ORBIN R. WATKINS
SAN GABRIEL FIRE DEPT	7785	06	LOS ANGELES	13	34 06	118 06	450	4P	4P			CITY FIRE DEPARTMENT
SAN GREGORIO 2 SE	7807	04	SAN MATEO	4	37 18	122 22	275	7P	7P			GARY J. ARATA
SAN JACINTO	7810	06	RIVERSIDE	33	33 47	116 58	1535	7P	7P			BYRON JOHANSEN
SAN JACINTO RANGER STA	7813	06	RIVERSIDE	33	33 47	116 58	1560				C	STATE DIV OF FSTRY
SAN JOAQUIN EXP RANGE	7817	05	MADERA	27	37 05	119 43	1050				C	U S FOREST SERVICE
SAN JOSE	7821	04	SANTA CLARA	4	37 21	121 54	67	4P	4P		C J	CITY OF SAN JOSE
SAN JUAN BAUTISTA 3SSE	7834	04	SAN BENITO	20	36 48	121 31	550				C	MRS. SANDRA J. KNOLL
SAN JUAN GUARD STATION	7837	06	ORANGE	33	33 36	117 31	730				C	CORPS OF ENGINEERS
SAN LUIS DAM	7846	05	MERCED	27	37 03	121 04	277	8A	8A	8A	C	DEPT WATER RESOURCES
SAN LUIS OBISPO POLY	7851	04	SN LUIS OBPO	4	34 31	120 40	315	7A	7A		C	CAL STATE POLY COL
SAN MARCOS PASS	7859	06	SAN BARBARA	32	34 32	119 49	2300				C	CTY OF SANTA BARBARA
#SAN MATEO	7864	04	SAN MATEO	4	37 32	122 18	21	5P	5P			CITY FIRE DEPARTMENT
SAN NICOLAS ISLAND	7870	06	VENTURA	33	33 14	119 27	502	MID	MID		C	U S WEATHER BUREAU
#SAN RAFAEL	7880	01	MARIN	17	37 58	122 32	40	4P	4P			INDEPENDENT JOURNAL
SANTA ANA FIRE STATION	7888	06	ORANGE	28	33 45	117 52	115	4P	4P			SANTA ANA FIRE DEPT
SANTA ANA RIVER PH 3	7891	06	SAN BERDINO	28	34 06	117 06	1970				C	SO CALIF EDISON CO
SANTA ANITA FERN FC432	7897	06	LOS ANGELES	13	34 13	118 01	2035		5P			LOUIS LUEBKERT
SANTA BARBARA	7902	06	SNTA BARBARA	33	34 25	119 41	5	8A	8A		C	SANTA BARBARA SWG. TR.
SANTA BARBARA FAA AP	7905	06	SNTA BARBARA	33	34 26	119 50	9	MID	MID			FED AVIATION AGENCY
SANTA BARBARA TV PEAK	7909	06	SNTA BARBARA	32	34 32	119 57	4000		5P			TV STATION KEYT
SANTA CLARA UNIVERSITY	7912	04	SANTA CLARA	4	37 21	121 56	88	5P	5P			UNIV OF SANTA CLARA
SANTA CRUZ	7916	04	SANTA CRUZ	4	36 59	122 01	125	5P	5P			ROBERT E BURTON
SANTA FE DAM	7926	06	LOS ANGELES	13	34 07	117 58	427				C	CORPS OF ENGINEERS
SANTA MARGARITA 2 SW	7930	04	SN LUIS OBPO	24	35 22	120 38	1200		6P			JOSEPH C MC KUSICK
SANTA MARGARITA BOOST	7933	04	SN LUIS OBPO	24	35 22	120 38	1100		8A			RICHARD S PILECKI
SANTA MARIA WB AIRPORT	7946	06	SNTA BARBARA	30	34 54	120 27	236	MID	MID		C J	U S WEATHER BUREAU
SANTA MONICA	7950	06	LOS ANGELES	33	34 01	118 29	64		4P			CITY SANTA MONICA
#SANTA MONICA PIER	7953	06	LOS ANGELES	33	34 00	118 30	15	4P	4P			S M LIFEGUARD SER
SANTA PAULA	7957	06	VENTURA	29	34 21	119 05	263	4P	8A			VENTURA CO FIRE DEPT
SANTA ROSA	7965	01	SONOMA	22	38 27	122 42	167	5P	5P			CLARENCE S NEWBERRY
SANTA YNEZ	7976	06	SNTA BARBARA	32	34 37	120 05	600				C	SANTA BARBARA COUNTY
SANTIAGO DAM	7987	06	ORANGE	28	33 47	117 43	855				C	WILLIAM D SAPPINGTON
SAUGUS PWR PL NO 1	8014	06	LOS ANGELES	29	34 35	118 27	2105		6A			L A WTR & PWR DEPT
SAWYERS BAR RANGER STA	8025	01	SISKIYOU	12	41 18	123 08	2169	8A	8A			U S FOREST SERVICE
#SCOTIA	8045	01	HUMBOLDT	7	40 29	124 06	139	8A	8A			PACIFIC LUMBER CO
SEARSVILLE LAKE	8068	04	SAN MATEO	4	37 24	122 14	350		8A			AUSTIN CLAPP
SEBASTOPOL 4 SSE	8072	01	SONOMA	17	38 21	122 49	145				C	GEO A NAHMENS
SECRET VALLEY	8074	03	LASSEN	18	40 31	120 16	4440		6A			MRS GEORGE W RUMBO
SEPULVEDA DAM	8092	06	LOS ANGELES	13	34 10	118 28	740				C	CORPS OF ENGINEERS
SHASTA DAM	8135	02	SHASTA	23	40 43	122 25	1076	8A	8A	8A	C H	U S BUR RECLAMATION
SHEEP RANCH	8145	05	CALAVERAS	27	38 13	120 28	2370				S	U S CORPS OF ENGINEERS
SHELTER COVE	8162	01	HUMBOLDT	17	40 02	124 04	232	5P	5P			MRS MARILYN F MACHI
SHINGLE SPRINGS	8173	02	EL DORADO	1	38 40	120 55	1375		7A			THEODORE B HEUSNER
SHINGLETOWN 2 E	8175	02	SHASTA	23	40 30	121 51	3535		7A			MRS JANICE M SUTTER
SIERRA CITY	8207	02	SIERRA	39	39 34	120 38	4170	8A	8A		H	LEE WITHYCOMBE
SIERRAVILLE RANGER STA	8218	02	SIERRA	8	39 35	120 22	4975	8A	8A		C H	U S FOREST SERVICE
SIGNAL HILL FC 415	8230	06	LOS ANGELES	13	33 48	118 10	100		5P		C	GEORGE I OSBORN
SILVERADO RANGER STA	8243	06	ORANGE	28	33 45	117 39	1095				C	CORPS OF ENGINEERS
SKAGGS SPGS LAS LOMAS	8272	01	SONOMA	22	38 41	123 08	1930		8A		H	JOHN K LEITHOLD
SLACK CANYON	8276	04	MONTEREY	24	36 05	120 40	1730				C	STATE DIV OF FSTRY
SNOW CREEK UPPER	8317	07	RIVERSIDE	6	33 52	116 41	1940		6A			PALM SPRINGS WTR CO
SNOW FLAT	8318	05	MARIPOSA	14	37 50	119 30	8700				S	DEPT WATER RESOURCES
SODA SPRINGS 1 E	8332	02	NEVADA	39	39 19	120 22	6885	8A	8A		C H	ROBERT MAUGHAN
SOLEDAD	8338	04	MONTEREY	24	36 26	121 20	195		8A			JOHN N FRANCIONI
SOMERSET 5 ESE	8344	05	EL DORADO	16	38 37	120 36	3160				C	JACK A. HASELEY
SOMIS 3 NW	8349	06	VENTURA	33	34 17	119 03	510		8A			BERYLWOOD INVEST CO
SONOMA	8351	01	SONOMA	17	38 17	122 27	70	5P	5P			LAURENCE W DICKEY
SONORA RS	8353	05	TUOLUMNE	37	37 59	120 23	1749	8A	8A		H	STATE DIV.OF FORESTRY
SONORA JUNCTION	8355	03	MONO	38	38 21	119 27	6886				C	STATE DIV OF HWYS
S E FARALLON	8376	04	SAN FRANCISC	4	37 42	123 00	35				C	U S COAST GUARD
SO ENTRANCE YOSEMITE	8380	05	MARIPOSA	14	37 30	119 38	5120	8A	8A		H	U S NAT PARK SERVICE
SOUTH LAKE	8406	07	INYO	19	37 11	118 34	9580				S	SOUTHERN CALIF EDISON C
SPADRA PAC FC 356 C	8436	06	LOS ANGELES	26	34 03	117 49	680		4P		C	R S HUTCHISON
SPRECKELS HWY BRIDGE	8446	04	MONTEREY	24	36 36	121 41	60		8A			U S WEATHER BUREAU
SPRINGVILLE 7 ENE	8455	05	TULARE	9	36 10	118 42	2470		7A			ELMER A SUTTON
SPRINGVILLE RANGER STA	8460	05	TULARE	9	36 08	118 48	1050				C	U S FOREST SERVICE
SPRINGVILLE TULE HDWKS	8463	05	TULARE	9	36 12	118 39	4070				C	P G & E COMPANY
SQUAW VALLEY	8474	03	PLACER	36	39 12	120 14	6235	8A	8A		H	SQUAW VALLEY STATE PK
SQUIRREL INN 2	8479	07	SAN BERDINO	15	34 14	117 14	5680	5P	5P		H	LEROY KEMP
STANDISH 1 E	8487	03	LASSEN	18	40 22	120 24	4030		8A			RAY C FRALEY
STANDISH HICKEY ST PK	8490	01	MENDOCINO	7	39 53	123 44	850		8A			CAL DIV BEACH & PKS
STANISLAUS POWER HOUSE	8499	05	TUOLUMNE	34	38 08	120 22	1060		1P			P G & E COMPANY
STATE LAKES	8510	05	FRESNO	11	36 56	118 35	10300				S	CORPS OF ENGINEERS
STIRLING CITY RS	8544	02	BUTTE	8	39 54	121 32	3518				C	STATE DIV OF FSTRY
STOCKTON DISPOSAL PL	8554	05	SAN JOAQUIN	27	37 56	121 20	11				C	CITY OF STOCKTON
#STOCKTON WBAP	8558	05	SAN JOAQUIN	27	37 54	121 15	22	MID	MID		J	U S WEATHER BUREAU
STOCKTON FIRE STA NO 4	8560	05	SAN JOAQUIN	27	38 00	121 19	12	8A	8A			STOCKTON FIRE STA NO 4
STONYFORD COOLEY RANCH	8578	02	COLUSA	23	39 15	122 40	3015		8A			FRED H COOLEY
STONYFORD RANGER STA	8580	02	COLUSA	23	39 23	122 33	1168		8A			U S FOREST SERVICE
STONY GORGE RESERVOIR	8587	02	GLENN	23	39 35	122 32	791	5P	5P		C	ORLAND UNIT WU ASSN
STOUTS MEADOW	8591	02	SHASTA	21	41 10	121 56	5300				S	DEPT WATER RESOURCES
STRAWBERRY VALLEY	8606	02	YUBA	39	39 34	121 06	3808	5P	5P		H	MRS. LILLIAN MAGRUDER
SUEY RANCH	8627	06	SN LUIS OBPO	30	35 00	120 23	390		5P			SUEY RANCH
SUMMIT MEADOW	8648	05	FRESNO	11	37 05	119 13	5240				S	DEPT OF WTR RESOURCES
SUNSET BEACH STATE PK	8680	04	SANTA CRUZ	20	36 54	121 50	85				C	CAL DIV BEACH & PARK
SURF 2 ENE	8697	06	SNTA BARBARA	32	34 41	120 34	110				C	U S AIR FORCE
SUSANA KNOLLS	8700	06	VENTURA	33	34 16	118 40	1085		8A			SUSANA KN FIRE STA
SUSANVILLE AIRPORT	8702	03	LASSEN	18	40 23	120 34	4148	MID	MID		H	DAVID BARR
SUSANVILLE 1 WNW	8703	03	LASSEN	18	40 26	120 40	4555				C	STATE DIV OF FSTRY
SUTTER HILL RANGER STA	8713	05	AMADOR	16	38 23	120 48	1586		8A			STATE DIV OF FSTRY
SWAIN MOUNTAIN	8716	02	PLUMAS	8	40 27	121 06	6160				S	CALIF DEPT WATER RES
TAFT	8752	05	KERN	10	35 09	119 28	1025				C	KERN CO FSTRY & FD
TAHOE CITY	8758	03	PLACER	36	39 10	120 08	6230	8A	8A	8A	H	MRS. ESTHER BEATTY
TAHOE VALLEY FAA AP	8762	03	EL DORADO	36	38 54	120 00	6254	4P				FED AVIATION AGENCY
TALBOT CAMP	8771	02	PLACER	1	39 12	120 22	6000				S	DEPT WATER RESOURCES
TEHACHAPI	8826	05	KERN	10	35 08	118 27	3975	5P	5P		H	HARRY M. COWAN
TEHACHAPI AIRPORT	8832	05	KERN	10	35 08	118 26	3960				C	TEHACHAPI CUMMINGS
TEJON RANCHO	8839	05	KERN	10	35 02	118 45	1425	5P	5P			TEJON RANCH COMPANY
TERMO	8873	03	LASSEN	18	40 52	120 27	5300	6P	6P		C	SULO E LAKSO
THE CEDARS	8881	02	PLACER	1	39 15	120 21	5900				S	DEPT OF WATER RESOURCES
THE GEYSERS	8885	01	SONOMA	22	38 48	122 50	1668				C	MRS FAYE DEWEY
THERMAL FAA AIRPORT	8892	07	RIVERSIDE	6	33 38	116 10	-120	MID	MID		C	FED AVIATION AGENCY
THOUSAND OAKS	8905	06	VENTURA	33	34 11	118 51	810		8A			VENTURA CO FIRE DEPT
THREE MILE VALLEY	8909	02	PLUMAS	8	39 54	120 34	5900				S	CALIF DEPT WATER RES
THREE RIVERS 6 SE	8912	05	TULARE	9	36 22	118 51	2200				C	GLENN BAKER
THREE RVRS EDISON PH 2	8914	05	TULARE	9	36 28	118 53	950	2P	2P			SO CALIF EDISON CO
THREE RVRS EDISON PH 1	8917	05	TULARE	9	36 28	118 52	1140				C	SO CALIF EDISON CO
TIGER CREEK PH	8928	05	AMADOR	16	38 27	120 29	2355	4P	4P		C	P G & E COMPANY
TOPANGA PATROL STA FC6	8967	06	LOS ANGELES	33	34 05	118 36	745		5P			L A CO FIRE DEPT
TORRANCE	8973	06	LOS ANGELES	33	33 48	118 20	110	4P	4P			TORRANCE MUN AIRPORT
TRABUCO CANYON	8992	06	ORANGE	33	33 39	117 36	970				C	ORANGE CO PARK DEPT
TRACY 2 SSE	8997	05	SAN JOAQUIN	27	37 43	121 25	105				C	AAGE R TUGEL
TRACY CARBONA	8999	05	SAN JOAQUIN	27	37 42	121 25	140	8A	8A			BANTA CARBONA IR CO
TRACY PUMPING PLANT	9001	05	ALAMEDA	27	37 48	121 35	61	6P	6P	6P		U S BUR RECLAMATION
TRINITY DAM VISTA PT	9024	01	TRINITY	35	40 48	122 46	2500	8A	8A	8A		U S BUR RECLAMATION
TRONA	9035	07	SAN BERDINO	6	35 47	117 23	1695	8A	8A			AMERICAN P & C CORP
TROUGH SPRING	9037	02	COLUSA	23	39 18	122 39	4000				S	CORPS OF ENGINEERS
TRUCKEE RANGER STATION	9043	03	NEVADA	36	39 20	120 11	5995	8A	8A		C	U S FOREST SERVICE
TUJUNGA	9047	06	LOS ANGELES	13	34 16	118 18	1690	7P	7P			JAMES D. PARRA
TUJUNGA MILL CR FC 470	9049	06	LOS ANGELES	13	34 23	118 05	4645				C	LOS ANGELES CO FCD
TULEFIELD	9052	05	KERN	10	35 09	119 01	295		7A			KERN COUNTY LAND CO
TULELAKE	9053	01	SISKIYOU	12	41 58	121 28	4035	5P	5P	5P	C H	TULELAKE IRRIG DIST
TUNNEL RANGER STATION	9061	05	TULARE	10	36 22	118 17	8950				S	U S WEATHER BUREAU
TUOLUMNE MEADOWS	9063	05	TUOLUMNE	37	37 53	119 20	8600				S	DEPT WATER RESOURCES
TURLOCK	9073	05	STANISLAUS	14	37 29	120 51	115		8A			CARL A PEARSON
TUSTIN IRVINE RANCH	9087	06	ORANGE	33	33 44	117 47	118	3P	3P			THE IRVINE COMPANY
TWENTY MILE HOLLOW	9097	02	TEHAMA	23	40 08	121 48	2800				S	DEPT OF WATER RESOURCES
TWENTYNINE PALMS	9099	07	SAN BERDINO	6	34 08	116 02	1975	5P	5P			U S NAT PARK SERVICE
TWIN LAKES	9105	02	ALPINE	1	38 42	120 02	7829	4P	4P		H	P G & E COMPANY
TWITCHELL DAM	9111	06	SNTA BARBARA	30	34 59	120 19	582	4P	4P	4P		SANTA MARIA VLY WCD

STATION INDEX

STATION	INDEX NO.	DIVISION	COUNTY	DRAINAGE †	LATITUDE	LONGITUDE	ELEVATION	OBSERVATION TIME AND TABLES: TEMP.	PRECIP.	EVAP.	SPECIAL (SEE NOTES)	OBSERVER
[illegible]	[illegible]	[illegible]	[illegible]	[illegible]	[illegible]	[illegible]	[illegible]				C	U S FOREST SERVICE
[illegible]	[illegible]	[illegible]	[illegible]	[illegible]	[illegible]	[illegible]	[illegible]		4P	4P		CITY FIRE DEPARTMENT
[illegible]	[illegible]	[illegible]	[illegible]	[illegible]	[illegible]	[illegible]	[illegible]			8A		MRS MARJORIE S DORY
[illegible]	[illegible]	30	ORANGE	[illegible]	[illegible]	[illegible]	[illegible]			8A		[illegible]
[illegible]	[illegible]	[illegible]	[illegible]	[illegible]	[illegible]	[illegible]	[illegible]		4P	4P		[illegible]
[illegible]	[illegible]	[illegible]	[illegible]	[illegible]	[illegible]	[illegible]	[illegible]		4P	4P		[illegible]
[illegible]	[illegible]	02	LAKE	[illegible]	[illegible]	[illegible]	[illegible]		4P			[illegible]
[illegible]	[illegible]	[illegible]	[illegible]	[illegible]	[illegible]	[illegible]	[illegible]		4P			[illegible]
[illegible]	[illegible]	[illegible]	[illegible]	[illegible]	[illegible]	[illegible]	[illegible]				C	[illegible]
[illegible]	[illegible]	30	SAN BERNARDINO	[illegible]	[illegible]	[illegible]	[illegible]				C	FLOYD RANCHER
[illegible]	[illegible]	[illegible]	[illegible]	[illegible]	[illegible]	[illegible]	[illegible]	4P	4P			VACAVILLE FIRE DIST
[illegible]	[illegible]	[illegible]	[illegible]	[illegible]	[illegible]	[illegible]	[illegible]				C	MISS JUDY A. WOLF
[illegible]	[illegible]	[illegible]	[illegible]	[illegible]	[illegible]	[illegible]	[illegible]		4P			VALLEY CNT MUN WATER
[illegible]	[illegible]	[illegible]	[illegible]	[illegible]	[illegible]	[illegible]	[illegible]	3P	4P			U S FOREST SERVICE
[illegible]	[illegible]	[illegible]	[illegible]	[illegible]	[illegible]	[illegible]	[illegible]		4P			VAN NUYS P BLVSH CO
[illegible]	[illegible]	[illegible]	[illegible]	[illegible]	[illegible]	[illegible]	[illegible]				C	SONOMA CFC AND WTR CO
[illegible]	[illegible]	[illegible]	[illegible]	[illegible]	[illegible]	[illegible]	[illegible]				C	U S FOREST SERVICE
[illegible]	[illegible]	[illegible]	[illegible]	[illegible]	[illegible]	[illegible]	[illegible]					[illegible] FLOOD CONTROL DIST
[illegible]	[illegible]	[illegible]	[illegible]	[illegible]	[illegible]	[illegible]	[illegible]				S	SO CALIF EDISON CO
[illegible]	[illegible]	[illegible]	[illegible]	[illegible]	[illegible]	[illegible]	[illegible]		8A			VICTOR CO WATER DIST
[illegible]	[illegible]	[illegible]	[illegible]	[illegible]	[illegible]	[illegible]	[illegible]				S	CORPS OF ENGINEERS
[illegible]	[illegible]	[illegible]	[illegible]	[illegible]	[illegible]	[illegible]	[illegible]					L A CO FIRE DEPT
[illegible]	[illegible]	[illegible]	[illegible]	[illegible]	[illegible]	[illegible]	[illegible]		4P			FRESNO CITY
[illegible]	[illegible]	[illegible]	[illegible]	[illegible]	[illegible]	[illegible]	[illegible]		4P			VISALIA FIRE DEPARTMENT
[illegible]	[illegible]	[illegible]	[illegible]	[illegible]	[illegible]	[illegible]	[illegible]		4P			VISTA FIRE DEPT
[illegible]	[illegible]	[illegible]	[illegible]	[illegible]	[illegible]	[illegible]	[illegible]		8A		C	W. FRED BORING
[illegible]	[illegible]	[illegible]	[illegible]	[illegible]	[illegible]	[illegible]	[illegible]	4P	4P		C	P G C E COMPANY
WALLACE 1 SE	[illegible]	[illegible]	CALAVERAS	[illegible]	[illegible]	[illegible]	[illegible]		8A			CLARSON E VAN SCHAICK
[illegible]	[illegible]	[illegible]	[illegible]	[illegible]	[illegible]	[illegible]	[illegible]		4P			MRS. JOAN THOMAS
[illegible]	[illegible]	[illegible]	CONTRA COSTA	[illegible]	[illegible]	[illegible]	[illegible]	4P	4P			JOHN F. TERRY
[illegible]	[illegible]	[illegible]	CONTRA COSTA	[illegible]	[illegible]	[illegible]	[illegible]				C	TOMAS S VANASEK
[illegible]	[illegible]	[illegible]	CONTRA COSTA	[illegible]	[illegible]	[illegible]	[illegible]		2A			MRS. BETTY FAIRCLOUGH
[illegible]	[illegible]	[illegible]	LOS ANGELES	[illegible]	[illegible]	[illegible]	[illegible]		8A			L A CO FIRE DEPT
[illegible]	[illegible]	[illegible]	SAN DIEGO	[illegible]	[illegible]	[illegible]	[illegible]	4P	4P		C	WARNERS RESORT CO
[illegible]	[illegible]	[illegible]	KERN	[illegible]	[illegible]	[illegible]	[illegible]	8A	8A			KERN CO FSTRY & F D
WASTOJA PHOENIX RANCH	[illegible]	[illegible]	SANTA BARBARA	[illegible]	[illegible]	[illegible]	[illegible]				C	PHOENIX RANCH
[illegible]	[illegible]	[illegible]	SANTA CRUZ	[illegible]	[illegible]	[illegible]	[illegible]	8A	8A			CITY OF WATSONVILLE
[illegible]	[illegible]	[illegible]	MARIPOSA	[illegible]	[illegible]	[illegible]	[illegible]				C	U S NAT PARK SERVICE
[illegible]	[illegible]	[illegible]	TRINITY	[illegible]	[illegible]	[illegible]	[illegible]	8A	8A		C	U S FOREST SERVICE
[illegible]	[illegible]	[illegible]	SISKIYOU	[illegible]	[illegible]	[illegible]	[illegible]	8A	8A			WEED FIRE DEPARTMENT
WELDON 1 WSW	9512	05	KERN	19	35	40	118	18	2680			VERNON J BLOUNT
WENDEL 10 SE	9526	03	LASSEN	18	40	16	120	04	4035		3P	ED FILIPELLI
WEST BIG PINE LOOKOUT	9532	06	SNTA BARBARA	32	34	42	119	40	6280			S U S WEATHER BUREAU
WESTHAVEN	9560	05	FRESNO	11	36	19	119	59	285		7A	BOSTON RANCH CO
WEST POINT	9582	05	CALAVERAS	16	38	24	120	32	2820		8A	STATE DIV OF FORESTRY
WESTVILLE	9597	02	PLACER	1	39	11	120	39	5290			S DEPT WATER RESOURCES
WET MEADOW	9632	05	TULARE	19	36	21	118	34	8950			S CORPS OF ENGINEERS
WHEATLAND 2 NE	9605	02	YUBA	39	39	02	121	23	105			C ESTATE OF SAMUEL DAMON
WHISKEYTOWN RES	9621	02	SHASTA	23	40	37	122	32	1295	9A	9A	9E U S BUR RECLAMATION
WHITE MOUNTAIN 1	9632	07	MONO	6	37	30	118	11	10150	8A	8A	H UNIVERSITY OF CALIF
WHITE MOUNTAIN 2	9633	07	MONO	6	37	35	118	14	12470	8A	8A	H UNIVERSITY OF CALIF
WHITE MTN STORAGE	9635	07	SAN BERDINO	6	34	20	117	00	7260			S STATE OF CALIFORNIA
WHITTIER CTY H FC 1060	9669	06	LOS ANGELES	26	33	58	118	02	340		5P	MISS MARTHA BAILEY
WILDROSE RANGER STA	9671	07	INYO	6	36	19	117	14	4100	5P	5P	NATIONAL PARK SERVICE
WILLIAMS	9677	02	COLUSA	23	39	09	122	09	86	9A	9A	C CITY OF WILLIAMS
WILLITS 1 NE	9684	01	MENDOCINO	17	39	25	123	21	1348	4P	4P	LOUIS L BERTAIN
WILLITS HOWARD FOR RS	9685	01	MENDOCINO	7	39	21	123	19	1925			C STATE DIV OF FSTRY
WILLOW CREEK 1 NW	9694	02	TRINITY	35	40	57	123	38	481	8A	8A	8A U S FOREST SERVICE
WILLOWS	9699	02	GLENN	23	39	32	122	12	140	8A	8A	HOWARD R ALLARD
WILLOWS USBR	9700	02	GLENN	23	39	32	122	12	135	4P	4P	4PC USBR MATERIAL CONTL DIV
WINCHESTER	9722	06	RIVERSIDE	33	33	43	117	05	1475			C JIM H BLACKMORE
WINTERS	9742	02	YOLO	23	38	32	121	58	135	8A	8A	J NEWTON WALLACE
WOFFORD HEIGHTS	9754	05	KERN	19	35	43	118	27	2700		5S	JAMES H JORGENSEN
WONDERS	9775	03	ALPINE	3	38	47	119	49	5671	5P	5P	H MRS WILMA C BARR
WOODLAND 1 WNW	9781	02	YOLO	23	38	41	121	48	69	9A	9A	U C AGR EXTEN SERV
WRIGHTS	9814	04	SANTA CLARA	4	37	08	121	57	1600		5P	HARVIN E WARE
WRIGHTS LAKE	9816	02	EL DORADO	1	38	51	120	14	6950			S U S WEATHER BUREAU
YORBA LINDA	9847	06	ORANGE	26	33	54	117	49	415	5P	5P	YORBA LINDA WATER CO
YORKVILLE	9851	01	MENDOCINO	17	38	54	123	14	1100			C MRS. V. SYLVIA HULBERT
YOSEMITE PARK HEADQTRS	9855	05	MARIPOSA	14	37	45	119	35	3970	7A	7A	C H U S NAT PARK SERVICE
YREKA	9866	01	SISKIYOU	12	41	43	122	38	2625	8A	8A	H U S FOREST SERVICE
ZENIA-KETTENPOM STORE	9953	01	TRINTY	7	40	10	123	27	3600			C WAYNE KING
CLOSED STATIONS												
[illegible] CANYON	2103	07	RIVERSIDE	6	33	26	116	30	2275			S CLOSED 12/22/69
LAKE MOUNTAIN	4690	01	TRINITY	7	40	01	123	24	3164			C CLOSED 11/13/69
MERCEY HOT SPRINGS	5550	05	FRESNO	27	36	42	120	52	1168		5P	CLOSED 12/1/67
NEW STATIONS												
ZENIA-KETTENPOM STORE	9953	01	TRINITY	7	40	10	123	27	3600			C WAYNE KING

† DRAINAGE CODE: 1-AMERICAN 2-CALAVERAS 3-CARSON 4-CENTRAL COAST 5-COLORADO 6-DESERT 7-EEL 8-FEATHER 9-KAWEAH 10-KERN 11-KINGS 12-KLAMATH 13-LOS ANGELES 14-MERCED 15-MOJAVE 16-MONO 17-NORTH COAST 18 N. E. INTERIOR 19-OWENS 20-PAJARO 21-PIT 22-RUSSIAN 23-SACRAMENTO 24-SALINAS 25-SAN DIEGO 26-SAN GABRIEL 27-SAN JOAQUIN 28-SANTA ANA 29-SANTA CLARA 30-SANTA MARIA 31-SANTA MARGARITA 32-SANTA YNEZ 33-SOUTH COAST 34-STANISLAUS 35-TRINITY 36-TRUCKEE 37-TUOLUMNE 38-AMADOR

REFERENCE NOTES

Additional information regarding the climate of California may be obtained by writing to the Environmental Science Services Administration State Climatologist, 557 Federal Office Building, 50 Fulton Street, San Francisco, California 94102, or to any Weather Bureau Office near you. Additional precipitation data are contained in "HOURLY PRECIPITATION DATA CALIFORNIA" and "Storage-Gage Precipitation Data for Western United States".

DIMENSIONAL UNITS: Unless otherwise indicated, dimensional units used in this bulletin are: Temperature in °F, precipitation and evaporation in inches and wind movement in miles. Monthly degree day totals are the sums of the negative departures of average daily temperatures from 65°F. In "Supplemental Data" table directions entered in figures are tens of degrees. Resultant wind is the vector sum of wind directions and speeds divided by the number of observations.

OBSERVATION TIME: The Station Index shows observation times in local standard time. During the summer months some observers take the observations on daylight saving time. Snow on ground in the "Snowfall and Snow on Ground" table is at observation time for all except Weather Bureau and FAA stations. For these stations snow on ground values are at 4:00 a.m., P.S.T., except for Bishop WB AP, Blue Canyon WB AP, and Sandberg WB, which are taken at 6:00 a.m., P.S.T., and Mt. Shasta WB City at 8:00 a.m., P.S.T. Data in the "Extremes" table, "Daily Precipitation" table, "Daily Temperature" table, "Evaporation and Wind" table, and snowfall in the "Snowfall and Snow on Ground" table, when published, are for the 24 hours ending at time of observation.

EVAPORATION is measured in the standard Weather Bureau type pan of 4-foot diameter unless otherwise shown by footnote following the Evaporation and Wind table. Max and Min values in the Evaporation and Wind table are extremes of temperature of water in pan as recorded during 24 hours ending at time of observation. Wind is the total wind movement in miles over the evaporation pan as determined by a continuous anemometer recorder located 6-8 inches above the pan.

WATER EQUIVALENT values published in the "Snowfall and Snow on Ground" table are the water equivalent of snow, sleet, or ice on the ground. Samples for obtaining measurements are taken from different points for successive observations; consequently, occasional drifting and other causes of local variability in the snowpack may result in apparent inconsistencies in the record.

SNOWFALL: Entries of snowfall in the "Climatological Data" table, the "Snowfall and Snow on Ground" table, and in the "Seasonal Snowfall" table, include snow and sleet. Entries of snow on ground include snow, sleet, and ice.

NORMALS for all stations are climatological standard normals based on the period 1931-1960.

DIVISIONS, as used in this publication, became effective with data for January 1941.

STATION NAMES: Figures and letters following the station name, such as 12 SSW, indicate distance in miles and direction from the post office.

SEASONAL TABLES: Monthly and seasonal snowfall and heating degree days for the 12 months ending with the preceding June data will be carried in the July issue of this bulletin.

DELAYED DATA AND CORRECTIONS will be carried only in the June and December issues of this bulletin.

INTERPOLATED VALUES for monthly precipitation totals may be found in the annual issue of this publication.

IN THE DATA TABLES THE SYMBOLS AND LETTERS WHEN USED INDICATE THE FOLLOWING:

- \- No record in the "Supplemental Data" table, "Daily Precipitation" table, "Evaporation and Wind" table, "Snowfall and Snow on Ground" table, "Daily Soil Temperature" table, and the "Station Index."

  No record in the "Climatological Data" table and the "Daily Temperature" table is indicated by no entry.
- \+ And also on an earlier date or dates.
- ++ Highest observed one minute windspeed. This station is not equipped with an instrument to measure fastest mile data.
- * Amount included in following measurement, time distribution unknown.
- // Gage is equipped with a windshield.
- B Adjusted to a full month.
- D Water equivalent of snowfall wholly or partly estimated, using a ratio of 1 inch water equivalent to every 10 inches of new snowfall.
- M One or more days of record missing; if average value is entered, less than 10 days record is missing. See "Daily Temperature" table for detailed daily record. Degree day data, if carried for this station, have been adjusted to represent the value for a full month.
- R Amounts from recording gage. (These amounts are essentially accurate but may vary slightly from the amounts to be published later in Hourly Precipitation Data.)
- T Trace, an amount too small to measure.
- V Includes total for previous month.

IN THE STATION INDEX THE SYMBOLS AND LETTERS WHEN USED INDICATE THE FOLLOWING:

- AR This entry in time of observation column in Station Index means after rain.
- C Recording Rain Gage Station. Hourly precipitation values are processed for special purposes, and are published later in the "Hourly Precipitation Data" bulletin. If daily amounts are published in "Climatological Data" bulletin they are from a separate non-recording gage, except where indicated by reference 'R'. Such amounts may differ from amounts published from the recording gage in the "Hourly Precipitation Data" bulletin.
- G "Soil Temperature" table.
- H "Snowfall and Snow on Ground" table. Omission of data in any month indicates no snowfall and/or snow on ground in that month.
- J "Supplemental Data" table.
- S Storage precipitation station. Precipitation measurements, made at irregular intervals will be published later in "Precipitation Data from Storage-Gage Stations" Bulletin.
- SS This entry in time of observation column in Station Index means observation made near sunset.
- VAR This entry in time of observation column in Station Index means variable.
- \# Thermometers are generally exposed in a shelter located a few feet above sod-covered ground; however, this reference indicates that the thermometers are exposed in a shelter located on the roof of a building.

Stations appearing in the tables with no data were either missing or received too late to be included in this issue.

General weather conditions in the U. S. for each month are described in the publications MONTHLY WEATHER REVIEW, CLIMATOLOGICAL DATA NATIONAL SUMMARY, and STORM DATA, all of which may be obtained from the Superintendent of Documents, Government Printing Office, Washington, D. C. 20402.

Information concerning the history of changes in locations, elevations, exposure, etc., of substations through 1957 may be found in the publication "Substation History" for this State, price $1.25. Similar information for regular Weather Bureau stations may be found in the latest annual issue of Local Climatological Data, price 15 cents. These publications may be obtained from the Superintendent of Documents at the address shown above.

Subscription Price: 20 cents per copy, monthly and annual; $2.50 per year. (Yearly subscription includes the Annual Summary.) Checks and money orders should be made payable to the Superintendent of Documents. Remittance and correspondence regarding subscriptions should be sent to the Superintendent of Documents, Government Printing Office, Washington, D. C. 20402.

USCOMM-ESSA-ASHEVILLE -02/06/70-2500

CALIFORNIA
PLATE
120TH MERIDIAN TIME ZONE
NORTH
SACRAMENTO
NORTH EAST
INTERIOR BASINS
COAST
DRAINAGE
DRAINAGE
SAN
JOAQUIN
CENTRAL COAST
DRAINAGE
DRAINAGE
SOUTHEAST
DESERT BASINS
NORTH COAST
DRAINAGE
CENTRAL COAST
DRAINAGE
STATUTE MILES
SAN FRANCISCO AREA
STATION LEGEND
Precipitation and Temperature
Type of gage
Non-recording
Both types
Double circle combinations indicate the availability of more detailed meteorological data
ALBERS EQUAL AREA PROJECTION
STANDARD PARALLELS AT 29 1/2° AND 45 1/2°

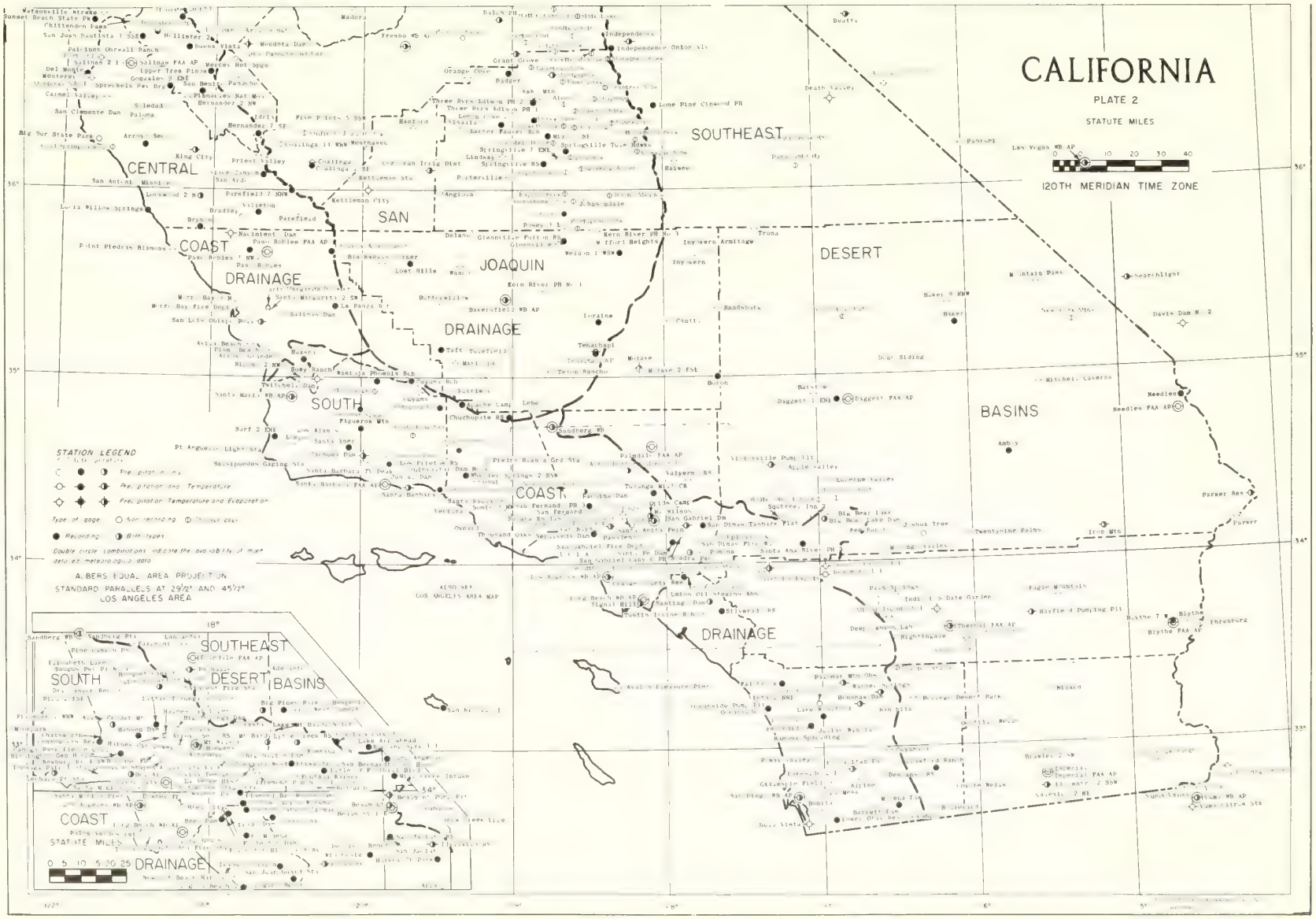
CALIFORNIA
PLATE 2
STATUTE MILES
0 5 10 20 30 40
120TH MERIDIAN TIME ZONE
SOUTHEAST
DESERT
BASINS
CENTRAL
COAST
DRAINAGE
SAN
JOAQUIN
DRAINAGE
SOUTH
COAST
DRAINAGE
STATION LEGEND
Precipitation
Precipitation and Temperature
Precipitation Temperature and Evaporation
Type of gage
Non-recording
Recording
Both types
Double circle combinations indicate the availability of more detailed meteorological data
ALBERS EQUAL AREA PROJECTION
STANDARD PARALLELS AT 29½° AND 45½°
LOS ANGELES AREA
ALSO SEE LOS ANGELES AREA MAP
SOUTHEAST
SOUTH
DESERT
BASINS
COAST
DRAINAGE
STATUTE MILES
0 5 10 5 20 25

A UNITED STATES DEPARTMENT OF COMMERCE PUBLICATION

CLIMATOLOGICAL DATA

U.S. DEPARTMENT OF COMMERCE
MAURICE H. STANS, Secretary
ENVIRONMENTAL SCIENCE SERVICES ADMINISTRATION
ENVIRONMENTAL DATA SERVICE
In Cooperation with Department of Water Resources, State of California

CALIFORNIA
ANNUAL SUMMARY 1969
Volume 73 No. 13

APR 15 1970

AVERAGE TEMPERATURES AND DEPARTURES FROM NORMAL

Table 1

Station	January		February		March		April		May		June		July		August		September		October		November		December		Annual	
	Temperature	Departure	Temperature	Departure	Temperature	Departure	Temperature	Departure	Temperature	Departure	Temperature	Departure	Temperature	Departure	Temperature	Departure	Temperature	Departure	Temperature	Departure	Temperature	Departure	Temperature	Departure	Temperature	Departure
• • •																										
NORTH COAST DRAINAGE 01																										
ALDERPOINT	43.5		43.8		50.0		52.6		61.6M		-		73.9M		70.1		69.6		57.3		51.9		48.0		-	
ANGWIN PAC UNION COL	38.6		37.3		47.1		51.1		60.6		61.8		71.8M		73.4		68.0		57.9		55.5		47.7		56.0M	
BIG BAR RANGER STATION	37.0		40.8		46.4		52.7		64.5		68.7		74.4		72.6		70.0		54.3M		48.2		43.1M		56.1M	
CALLAHAN RANGER STA	31.7		34.9		41.9		47.3M		59.0M		64.0M		70.3		68.4M		63.6		47.8		41.0		37.9		50.7M	
CECILVILLE 5 SE	32.1		35.3		41.9		46.0M		58.9M		61.3		68.0M		65.9		61.8		47.2M		43.5M		38.3M		50.0M	
CLOVERDALE 3 SSE	43.6	- 3.6	45.3	- 5.2	52.1	- 2.0	55.7	- 2.6	63.9	.4	65.8	- 3.6	71.9	- 1.0	74.0	2.3	70.4	.1	61.2	- 2.1	55.8	.8	51.2	2.5	59.2	- 1.2
COVELO	38.4		40.0		47.4M		52.2M		60.9		65.4		70.8		69.1		66.2		51.7		-		-		-	
CRESCENT CITY 1 N	M		45.5M		M		48.9M		- M		58.9M		57.7M		M		58.1M		56.0M		M		50.7M		-	
DUTTONS LANDING	43.5M		47.2M		52.4M		54.8		60.4M		62.7M		64.5M		65.4M		64.7M		59.9M		54.5M		49.4M		56.7M	
ELK VALLEY	36.6		38.3		44.8		48.3		60.0		63.2		67.1		65.4		-		-		-		-		-	
EUREKA WB CITY	44.0	- 3.4	46.2	- 2.0	48.3	- .4	49.8	- .6	53.4	.4	56.6	1.1	55.6	- .7	55.8	- .9	56.5	.1	55.2	.8	51.3	.1	51.3	2.4	52.0	- .3
FERNDALE 2 NW	44.6		45.9		48.5		50.4		54.6		57.7		56.8		56.6		57.1M		55.4		50.4		50.1		52.3M	
FOREST GLEN	33.6M	- 1.9	36.7M	- 2.8	41.9	- 1.9	48.4M	- 1.2	58.8	3.1	64.0	2.7	69.4	1.0	67.3M	1.0	65.1	2.8	49.2	- 3.2	42.1	- .2	39.8	2.8	51.4M	.2
FORT BRAGG	45.9		46.5		48.3		49.9		54.1		56.9		55.2		55.0		56.4		55.0		52.3		51.8		52.3	
FORT BRAGG AVIATION	46.0M		46.9M		48.4M		49.3M		53.8		56.7M		55.0M		53.8M		55.4M		53.6M		49.9M		50.2M		51.6M	
FORT JONES RANGER STA	29.4M		34.8M		42.7M		47.9		59.4M		64.3		69.2		66.9		62.8		46.4M		38.2		35.4		49.8M	
FORT ROSS	47.5		47.9		49.9		50.8		53.8		56.8		56.3		55.8		57.7		57.5		53.4		53.2		53.4	
GRATON	43.7	- 2.0	45.5	- 3.6	50.6	- 1.6	53.3	- 2.0	60.9	1.7	63.4	- .2	65.3	- .5	66.9	1.5	65.0	.3	58.5	- 1.1	52.8	.5	50.0	3.1	56.3	- .4
HAPPY CAMP RANGER STA	34.9M	- 4.1	39.9M	- 3.8	47.3M	- 1.2	51.9	- 2.7	64.2	3.0	68.7	2.1	73.6	.2	71.6	- .5	67.7	1.1	52.6	- 4.2	47.7	1.1	42.5M	1.6	55.2M	- .6
HEALDSBURG	45.9	- 1.0	47.5	- 2.9	54.3	.5	57.4	.0	65.8	3.9	67.2	.0	71.7	2.3	74.4	5.5	70.7	2.7	63.1	1.0	56.3	2.4	52.0	3.	60.5	1.4
HILTS	28.3		33.2		40.3M		46.0		56.3M		63.1M		-		66.3M		62.3		46.4		42.3		37.3		-	
HOOPA	39.9		43.0		49.2		52.9		63.7		66.9		72.1		70.0		68.8		54.6		49.6		46.0		56.4	
KENTFIELD	44.9	- 1.5	47.3	- 2.5	52.1	- .8	55.3	- 1.2	60.9M	.8	64.2M	.1	66.7M	.8	68.5	3.3	66.5M	1.4	60.9M	.8	55.4	2.0	52.3	4.6	57.9M	.7
KLAMATH	42.3		44.6		48.2		49.3		55.7		58.2		58.6M		58.1		58.3		55.6		51.7		49.0		52.5M	
KNIGHTS VALLEY	43.6		44.3		-		-		-		-		-		-		-		-		-		-		-	
LAKE PILLSBURY NO 2	38.6		39.4		46.1		-		-		64.3		70.8		69.6		66.0		52.9		46.4		43.9		-	
LAVA BEDS NAT MONUMENT	28.0		29.8		36.3		43.1		55.3		58.9		66.8		66.4		61.5		43.5		40.8		33.6		47.0	
MOUNT HEBRON RS	24.6		27.7M		32.6M		40.3M		52.5M		56.7		62.4		60.3		55.8		40.9		36.2		32.3		43.5M	
NAPA STATE HOSPITAL	45.9	- 1.7	48.7	- 1.9	53.8	.5	55.9	- .6	63.2	2.6	64.3	- .6	67.3	.0	69.7	3.3	68.0	1.4	62.4	.7	55.5	.9	52.0	3.0	58.9	.6
ORICK PRAIRIE CREEK PK	42.2M		43.8M		47.6		48.6M		54.9M		57.3M		57.1		57.4M		57.8		54.3M		50.4M		46.3M		51.5M	
ORLEANS	39.2		42.7		49.6		54.0		65.0		67.9		74.1		72.-		69.8		54.7		49.0		44.7		56.9	
PETALUMA FIRE STA 2	45.2	- 1.8	47.2	- 3.0	51.8	- .1	53.9	- 1.7	61.4	2.1	63.4	- .7	67.4	.9	69.0	2.7	67.8M	1.5	61.2	- .3	53.7	.0	51.5M	3.3	57.8M	.1
POINT ARENA	47.1		47.7		50.0		51.5		53.7		57.1		57.5		57.2		58.4		56.9		54.4		52.8		53.7	
POTTER VALLEY PH	43.2		43.7		51.0M		53.7		65.2		67.6M		74.9		74.7		71.6		59.0		52.8		48.0		58.8M	
RICHARDSON GROVE ST PK	42.4		43.0M		49.6		52.5		61.4M		64.5		70.6		69.5		68.4		55.6		48.5		46.9		56.1M	
SAINT HELENA	43.9	- 1.9	46.0	- 3.0	51.9	- .5	54.9	- 1.8	64.3	2.5	65.9	- 1.2	70.9	.2	72.6	2.9	69.1	1.6	60.2	- .6	54.0	.8	50.0	2.6	58.6	.1
SAN RAFAEL	47.6		50.1M		55.4		57.1M		64.4M		64.3M		68.2M		70.6		68.5M		62.2		58.6		54.8M		60.2M	
SANTA ROSA	45.0	- 1.5	47.8	- 2.1	53.0	.2	55.3	- .7	62.4	2.5	64.7	.2	68.1	1.3	70.7	4.3	68.3	2.2	61.3	.3	54.1	.9	51.6	3.8	58.5	.9
SAWYERS BAR RANGER STA	33.3		37.4		44.5		48.8		61.0		66.0		72.4		70.1		66.6		51.9		45.9		39.5		53.1	
SCOTIA	43.8	- 3.9	44.4	- 5.0	49.2	- 1.3	50.6	- 2.3	56.-	.1	58.7	- .4	59.0	- 2.0	59.8	- 1.7	60.5	- .6	56.0	- 1.8	52.7	- .3	49.8	.6	53.4	- 1.5
SHELTER COVE	48.1M		47.7M		52.2M		51.6M		56.5M		58.9M		60.8		63.-		60.3		M		M		-		-	
SONOMA	44.5		47.1		52.6		54.4		63.1		65.1		69.9		71.1		68.0		59.9		52.4		50.5		58.2	
TRINITY DAM VISTA PT	30.8		33.3		39.8		47.4		60.6		64.9		72.6		71.0		66.2		49.4		43.1		38.2		51.4	
TULELAKE	28.7		32.5		38.2		47.1		60.0		65.7		69.5		63.6		59.4		44.6		39.0M		34.3		47.2M	
UKIAH	44.4	- 1.5	45.8	- 3.3	52.1	- .3	54.3	- 2.4	65.7	3.7	67.8	.2	74.5	.8	74.9	2.3	71.8	2.4	59.2	- 2.2	53.8	-.2	49.8	2.7	59.5	.3
WEAVERVILLE RANGER STA	32.4	- 4.4	36.5M	- 4.3	43.2M	- 1.8	48.8	- 2.4	61.0	3.1	65.9	1.6	71.4	.0	69.8	.4	65.9	1.8	49.4	- 5.1	44.7	.4	39.5	1.1	52.4M	- .8
WEED FIRE DEPARTMENT	30.7		34.4		39.8		45.0M		57.4		62.1		67.0		64.7		60.9M		45.4		40.2		36.6		48.7M	
WILLITS 1 NE	42.4		42.6		48.4		50.7		60.5		62.6		68.2		67.9		65.7		55.3		50.5		47.4		55.2	
WILLOW CREEK 1 NW	38.9		41.8		48.6		52.3		64.8		69.0		74.6		72.0		69.6		55.3		50.1		46.7		57.0	
YREKA	31.1	- 2.7	35.6	- 2.6	43.1	- .2	48.6	- 1.2	61.3	4.7	66.1	2.6	72.2	.0	70.3	- .3	65.2	1.0	48.7	- 4.8	42.4	.7	38.4	2.4	51.9	- .1
DIVISION	39.6	- 3.0	41.9	- 4.0	47.4	- 1.7	50.8	- 2.4	59.9	2.1	62.9	.2	67.1	.1	66.9	.8	64.5	.8	54.4	- 2.7	49.2	- .1	45.8	1.5	54.2	- .7
• • •																										
SACRAMENTO DRAINAGE 02																										
ADIN RANGER STATION	26.8		29.9M		35.6M		43.6		55.4		59.5		66.5		64.9		59.6		44.2		41.2		32.7M		46.7M	
ALTURAS RANGER STATION	29.5	..4	30.4	- 1.8	37.6	- .8	44.6	- .8	56.5	4.2	61.5	2.5	65.6	.3	63.9	.0	59.1	1.6	42.6	- 5.4	39.1	..2	33.2	1.1	47.1	.3
AUBURN	42.6	- 2.2	43.7	- 4.2	50.7	- .7	55.0	- 2.1	64.9	1.8	68.0	- 2.6	79.0	1.2	79.7	3.5	73.9M	1.5	59.0	- 4.4	55.6	1.9	49.0M	2..	60.1M	- .3
BERRYESSA LAKE	44.5		44.9		51.4		55.9		66.0		68.5		77.5		78.8		73.8		61.8		55.3		50.9		60.8	
BLUE CANYON WB AIRPORT	34.9	- 2.2	30.1	- 7.0	37.5	- 2.0	42.2	- 3.4	57.0	4.8	58.3	- .9	69.7	1.7	71.5	4.8	65.0	2.1	48.7	- 5.1	50.4	4.7	40.2	- .1	50.5	- .6
BOWMAN DAM	33.4	- 2.0	30.1	- 5.8	37.5	- 1..	42.3	- 2.9	54.7	3.0	58.4	- 1.0	67.2	- .1	68.7	2.1	62.7M	.4	47.8	- 5.3	47.8	3.5	38.9	.4	49.1M	- .8
BRANNAN ISLAND	43.8		47.2		53.1		58.0		64.4M		65.1		71.8		76.1		71.4		59.8		53.5		48.0		59.4M	
BROOKS FARNHAM RANCH	43.4M	- 1.4	45.3M	- 3.2	51.5	- 1.4	56.6M	- 1.6	68.8M	3.5	71.4M	- 1.0	77.0M	- 1.4	77.4M	1.6	72.3M	.1	59.9M	- 3.5	52.9M	.3	48.8	2.8	60.4M	- .5
BURNEY	29.7		32.5		38.4		44.9		57.3		61.6		65.9		63.8		60.3		44.9		41.2		37.5		48.2	
CANYON DAM	27.9M	- .9	28.6	- 3.2	31.4M	- 5.9	41.1	- 3.7	55.3M	3.4	59.1	.2	66.1M	- .3	65.3	.6	60.6M	1.4	44.7M	- 4.5	38.5M	.5	34.5M	2.7	46.1M	- .8
CENTERVILLE PH	42.8	- 2.9	45.1	- 3.8	51.4	- 1.6	56.0	- 2.7	67.5	2.5	70.3	- 1.8	78.1M	- 1.1	78.0	1.0	72.8M	- .1	59.6	- 4.0	52.5M	- .9	49.1M	2.2	60.3M	- 1.1
CHESTER	27.0		28.2		33.2		40.8M		55.1		58.4		64.8M		63.4M		59.7		45.1		39.8		34.4		45.8M	
CHICO EXPERIMENT STA	43.5	- 1.2	46.3	- 2.3	52.2	- .8	57.8	- 1.1	70.0	4.2	72.3	- .5	79.4	.7	78.3	1.9	74.1	1.6	60.2	- 2.8	53.3	.7	48.6	2.8	61.3	.2
CLARKSBURG	43.4		46.7		51.8		57.3		65.7		67.6M		73.8		75.2		71.8		59.5		52.7		46.1		59.3M	
CLEARLAKE HIGHLANDS	40.2		40.7		47.1		52.0		63.-		67.3		74.2		74.4		70.3		56.7M		49.7		46.2		56.8M	
COLFAX	-		41.4M	- 4.2	M		53.6M	- 1.4	M		66.8M	- 2.2	79.4M	2.1	M		74.0M	2.7	58.4M	- 3.0	M		45.6M	- .8	-	
COLUSA 1 SSW	42.6	- 2.6	46.4	- 3.1	52.7	- 1.4	58.0	- 2.0	69.6	3.0	70.8	- 2.6	77.5	- .8	78.3	2.3	73.5	1.4	60.4	- 2.7	52.5	- .2	48.3	2.3	60.9	- .5
DAVIS 2 WSW	43.5	- 1.8	46.6	- 2.7	52.3	- 1.1	57.7	- 1.2	67.9	3.2	70.5	- .4	75.3	.1	75.8	2.5	72.4	.3	61.1	- 2.1	53.7	.6	48.6	2.3	60.5	.1
DEER CREEK POWER HOUSE	34.3M	- .8	M		39.0M	- 3.1	46.0M	- 1.5	56.9M	3.1	59.0	- 1.1	66.9M	.1	65.7M	.5	62.7M	1.3	M		52.4M	10.4	42.1M	5.8	-	
DE SABLA	39.0M	- 1.6	37.3M	- 5.3	45.6	- .6	50.5	- 1.5	61.7M	3.6	63.9	- 1.4	73.1M	.4	72.8	1.7	68.1M	.8	54.7	- 3.4	50.6M	2.1	43.3M	.4	55.1M	- .4
DOBBINS COLGATE FOREBY	43.5M		44.4M		M		57.5M		-		70.1M		M		M		74.6M		60.2M		M		M		-	
DOWNIEVILLE RANGER STA	34.5M		35.1M		M		49.2M		60.3		62.9		69.9		68.6		64.4		50.2		45.2M		M		-	
EAST PARK RESERVOIR	41.0	- 2.1	42.0	- 4.3	48.8	- 1.6	52.5	- 3.6	65.3	2.2	69.5	- 1.1	76.9	- .5	75.5	.5	71.6	1.3	57.2	- 3.7	52.4	1.5	47.8	3.1	58.4	- .7
FAIRFIELD FIRE STATION	44.4		47.1		53.0		57.6		64.5		67.0		73.2		75.9		72.1		61.6M		54.6		49.8		60.1M	
FOLSOM DAM	44.0		46.4		52.7		57.2		66.5		69.1		77.9		79.7		75.1		62.0		57.2		49.7		61.5	
GEORGETOWN RANGER STA	39.6M		37.8M		M		50.8M		62.0M		63.7		75.2M		77.0		70.8		55.5M		M		M		-	
GRASS VALLEY NO. 2	41.6		39.0		46.4		50.6		61.3		64.0		73.1		73.0		68.7		54.0		51.6		44.8		55.7	
HAT CREEK PH NO 1	30.4	- 3.8	32.7	- 5.7	39.7	- 3.9	46.5	- 3.9	58.4	1.4	62.9	- .5	68.1	- 1.5	65.9	- 1.5	62.2	.2	46.7	- 6.1	43.3	1.3	38.6	2.9	49.6	- 1.8
JESS VALLEY	29.6		30.1		33.4		42.2		53.9		57.0		64.5		65.2		59.9		42.6		40.4		33.5		46.0	
LAKEPORT	40.6		41.8		48.9		52.9		64.5		68.1		76.6		75.1		71.1		56.3		49.3		46.8		57.7	
LAKESHORE	37.9		39.5		49.1		52.8		67.1		70.1		78.6		78.0		72.0		57.8		54.2		46.8		58.7	
LAKE SPAULDING	32.1	- 1.9	29.3	- 6.1	36.7	- 1.7	41.3	- 2.4	53.1	3.0	56.3	- .6	64.3M	1.1	63.2	1.4	58.8M	.0	46.5	- 4.2	45.1M	3.0	36.9M	- .1	47.0M	- .7
LAKE SPAULDING DAM	-		-		-		-		-		56.8M		67.9M		68.1		-		-		-		-		-	
MANZANITA LAKE	26.7		24.5		29.4		36.2		51.5		54.8		64.1		63.-		M		57.2		42.3		42.0		34.4	
MARYSVILLE	44.3	- 1.7	48.0	- 2.1	54.2	- .6	59.8	- .8	70.4	3.6	72.8	- .9	80.2	1.2	80.4	3.4	75.7	2.2	61.6	- 2.9	54.9	.8	49.5	2.5	62.7	.4
MC CLOUD	31.2	- 2.8	32.8	- 3.7	40.2	- .7	44.7	- 2.6	57.6	4.0	62.0	2.3	67.9	1.4	66.7	2.1	61.8	1.7	47.4	- 4.1	45.7	3.1	39.0	2.3	49.8	.3
MINERAL	28.0	- 2.5	27.5	- 4.9	34.0	- 2.2	39.5	- 2.6	52.6	3.9	55.8	.1	63.3	.3	63.4	2.3	59.1	1.9	44.3	- 4.0	41.6	-.4	35.8	2.2	45.4	- .3
MONTICELLO DAM	44.0		45.0		50.3		55.0		65.2		68.3		76.7		77.9		73.1		61.0		54.9		50.4		60.2	
MOUNT SHASTA WB CITY	30.8	- 2.5	32.5	- 4.5	39.7	- 1.5	45.0	- 2.5	58.-	4.4	61.8	1.5	68.5	.5	67.8	1.1	62.0	.5	46.9	- 5.0	43.3	1.5	38.0	2.1	49.5	- .4
NEVADA CITY	36.9M	- .3	36.3	- 5.0	42.7	- 2.1	48.1	- 2.1	58.8	2.0	62.5	- .4	69.8	- .1	67.7	- .3	63.6	- .3	49.5	- 5.4	45.5	- .9	41.1	- .2	52.0M	- 1.2
ORLAND	41.4	- 3.5	44.8	- 4.1	52.0	- 1.7	57.7	- 2.3	70.4	3.0	72.9	- 1.9	80.3	.0	79.8	2.0	75.1	1.4	61.1	- 3.2	55.1	1.7	49.0	2.8	61.6	- .2
OROVILLE	44.2		47.3		53.7		58.9		70.9		73.1		81.9		81.7		76.7		62.3		55.3		50.1		63.0	
PARADISE	41.5		41.6		50.1		53.9		65.5		68.0		78.5		M		73.5		58.1		56.1		48.0		-	
PLACERVILLE	41.4	1.1	40.0	- 3.4	46.8	- .6	51.4	- 1.7	61.5	2.3	64.9	- 1.4	74.7	-.0	74.1	2.4	69.4	2.7	53.5	- 3.6	49.0	2.1	43.7	1.9	55.9	.2
PLACERVILLE IFG	43.9		40.5		48.2		52.9		64.0		66.4		79.0		80.1		73.5		57.1		55.5		46.3		59.0	
PLATINA	34.4		35.7		44.2		50.4		63.5		66.2		76.9		76.7		69.9		55.0		50.4		43.5		55.6	

See Reference Notes Following Station Index

AVERAGE TEMPERATURES AND DEPARTURES FROM NORMAL

	January		February		March		April		May		June		July		August		September		October		November		December		Annual	
	Temperature	Departure	Temperature	Departure	Temperature	Departure	Temperature	Departure	Temperature	Departure	Temperature	Departure	Temperature	Departure	Temperature	Departure	Temperature	Departure	Temperature	Departure	Temperature	Departure	Temperature	Departure	Temperature	Departure
[illegible]	[illegible]	.9	28.0	- 3.8	33.3	- 4.0	43.4	- .6	55.1	4.9	58.6	1.8	64.7	1.8	63.4	2.8	58.8	3.0	44.5	- 3.1	40.0	1.9	34.9	3.1	46.2	.7
[illegible]	33.1	.1	34.6	- 2.2	42.5	.3	48.8	.6	60.2	5.8	64.0	3.0	69.0	2.9	65.8	2.1	63.6M	4.6	48.9	- 1.8	42.1	1.3	38.0	2.8	50.9M	1.6
[illegible]	42.5	- 3.0	46.1	- 3.6	53.6	- .5	57.8	- 2.6	72.3	4.0	73.9	- 2.3	83.6	- .2	83.1	2.1	77.3	1.3	61.4	- 4.2	54.8	.3	49.4	2.3	63.0	- .5
[illegible]	[illegible]	- 3.3	44.6	- 4.8	55.2	1.2	60.1	- .3	73.6	6.3	76.0	.8	85.7	3.0	85.0	4.5	78.9	3.3	64.1	- 1.3	57.9	3.1	51.2	3.7	64.6	1.4
[illegible]	[illegible]	- .3	46.7	- .9	51.3	- .4	56.8	- .6	67.2	2.8	70.5	- 1.1	79.4	1.4	79.1	3.1	75.0	3.1	59.6	- 3.1	53.2	1.4	48.4	3.1	60.9	.7
[illegible]	44.0	- 1.2	47.4	- 1.8	52.4	- 1.0	57.1	- 1.3	66.9	2.9	69.0	- 1.5	76.3	.9	77.9	3.8	74.0	2.4	61.0	- 2.5	53.9	1.0	48.0	1.6	60.7	.3
[illegible]	45.6	- .8	49.2	- 1.3	55.4	1.2	59.7	.4	68.4	4.2	70.3	.3	77.5	3.5	79.6	6.8	75.2	3.8	62.6	- 1.1	56.5	2.3	51.1	3.8	62.6	1.9
[illegible]	40.7		41.4		51.1		56.0		69.1		72.9		83.1		82.6		75.8		60.1		57.9		49.1		61.7	
[illegible]	34.2		32.3M		41.0		46.0		58.8M		61.1		69.5		69.3		64.0		49.8		47.5		39.7		51.1M	
[illegible]	29.6	1.2	25.6	- 6.2	31.4	- 6.4	43.6	- 1.2	55.2M	4.2	58.3	.8	65.3	1.4	64.0	1.8	60.0	2.4	45.1M	- 3.6	39.6M	1.5	36.2	4.5	46.2M	.1
[illegible]	27.7		22.9		36.2		45.6		48.2M		59.6		59.9		55.5		40.3		37.7		31.1		41.2M	
[illegible]	41.8	- 1.7	43.6	- 3.4	50.4M	- 1.1	54.5	- 2.6	67.7	3.0	71.4	- 1.1	79.4	.0	78.9	1.7	74.0	1.8	59.6	- 2.7	53.9	2.1	48.5	3.3	60.3M	- .1
[illegible]	39.5		33.8		41.2		46.1		58.5		60.3		68.4		67.6		63.5		50.3		48.4M		40.8		51.3M	
[illegible]	41.1		41.5		52.3		56.0		70.2		73.1		82.1		83.2		77.3		60.9		-		-		-	
TWIN LAKES	27.3M	3.3	M		25.9M	- 2.4	31.6	- 3.0	46.0	5.2	46.4	- 1.8	55.8	- .2	57.2	1.9	52.9	2.0	38.9	- 3.1	37.6	3.9	30.7	2.5	-	
[illegible]	43.3	- 2.0	47.3	- 1.9	52.7	- .6	57.2	- 1.1	66.9	2.3	68.8	- 2.1	75.3	- .4	76.0	1.8	72.7	1.3	60.8	- 2.4	53.3	.1	48.9	2.4	60.3	- .2
VOLTA POWER HOUSE	41.1		40.4		49.0		53.1		67.3		68.2		78.6		78.2		72.9M		57.1		55.1		47.2		59.0M	
[illegible]	40.9M		41.3		50.4		55.3		68.8		71.6		81.2		81.1		75.1		58.6		56.4M		48.5		60.8M	
[illegible]	M		45.1		52.4		58.2		69.9		72.6		79.9		79.0		74.5		60.4		54.3		48.4		-	
WILLOWS	41.6	- 3.2	44.5	- 4.3	51.3	- 2.3	56.7	- 2.9	69.4	2.9	71.1	- 2.5	78.0	- .7	77.7	1.3	74.2	1.0	61.1	- 3.3	54.8	1.3	48.9	2.7	60.8	- .8
[illegible]	42.8		46.1		53.3		58.2		71.6		73.0		79.6		79.9		75.8M		62.4		55.0		50.6		62.4M	
WINTERS	43.7		47.0		54.0		59.3		69.8		72.3		78.7		79.7		75.3		62.2		54.6		49.1		62.1	
[illegible]	43.5	- 2.3	46.7	- 3.6	52.9	- 2.2	58.5	- 2.2	69.4	2.8	71.8	- .9	77.8	.7	78.2	3.0	73.9	1.2	61.4	- 2.9	54.1	.2	48.1	1.2	61.4	- .4
[illegible] DIVISION	38.2	- 1.5	39.4	- 3.4	45.7	- 1.3	51.3	- 1.7	62.9	3.5	65.6	- .7	73.6	.6	73.4	2.2	69.0	1.9	54.8	- 3.2	49.9	1.9	44.0	2.2	55.7	.1
• • •																										
NORTHEAST INTERIOR [illegible] 03																										
[illegible]	25.2		20.7		26.2		39.2		51.4		55.1		61.8		59.7		55.6		40.6		37.1M		32.2		42.1M	
[illegible]	24.3M		17.9		21.8		31.8		45.1		48.7		56.2		56.1		49.9		35.9		30.8		25.6		37.0M	
[illegible]	25.0		17.5		19.5		35.3		48.5		52.6		60.9		60.4		53.6		38.7		33.2		30.5		39.6	
[illegible]	33.2M	4.1	30.9M	- 2.7	35.3M	- 4.5	46.3M	- 2.1	56.9M	1.6	61.1	- 1.4	70.7	- 2.3	70.1M	- .3	62.5M	.3	44.2M	- 6.6	39.0M	.0	34.0	1.8	48.7M	- 1.0
[illegible] MEMORIAL ST PK	27.0		22.3		29.0		37.7		49.7		53.0		62.4		61.0		56.3		39.8		37.6		31.1		42.2	
[illegible]	35.4M		33.6		39.8M		47.6		58.9M		62.4		70.7		69.4M		64.4M		46.1M		40.2M		35.2		50.3M	
[illegible] FISH AND GAME	33.2		33.6		39.7		47.7		59.9M		63.4		69.6		68.2		63.2		46.5		37.6		34.5		49.8M	
[illegible]	32.6	3.5	32.1	- 1.1	37.5	- 2.1	46.4	- .8	57.2	3.3	61.3	1.1	67.4	- 1.0	66.2	- .8	61.2	1.1	45.4	- 4.7	40.1	1.6	34.6	2.2	48.5	.2
[illegible]	31.4		25.8		29.7		43.8		56.1		58.3		66.4		67.9		61.9		45.5		39.4		35.1		46.8	
SQUAW VALLEY	28.1		23.4M		28.3		37.1		49.3		53.9		62.1		61.2		57.1		40.8		37.4		32.3		42.6M	
[illegible] AIRPORT	31.8M	1.4	31.9	- 2.4	38.5	- 2.1	46.8	- 1.2	58.5	3.5	62.1	- .1	70.9	.9	68.7	.7	63.6	2.1	45.4	- 5.8	38.3	- 1.3	33.6	.7	49.2M	- .3
TAHOE CITY	31.0	4.1	26.4	- 2.0	30.2	- 2.0	36.8M	- 2.0	48.9	3.2	52.9M	- .1	61.8	.9	62.1	2.1	57.2	2.9	42.0	- 3.0	37.5	2.2	33.8	3.5	43.4M	.8
TAHOE VALLEY FAA AP	28.1		22.2		27.1		37.0M		50.3M		53.2		60.3		57.9		53.3		39.8		35.4		31.2		41.3M	
TRUCKEE	26.0		25.7		29.4		42.4		53.4		57.6		64.3		63.2		57.7		41.0		36.4		31.1		44.0	
[illegible] RANGER STATION	27.3	1.7	23.4	- 4.6	30.0	- 2.7	37.2	- 2.5	50.0	3.4	53.5	- .6	60.9	- 1.0	60.3	- .1	56.7	1.4	41.7	- 3.9	36.7	1.7	31.8	3.3	42.5	- .3
[illegible]	36.2M		30.8		36.3M		45.6		M		58.2M		69.4M		71.1		65.0M		46.5M		41.7		37.5		-	
DIVISION	29.8	2.0	26.4	- 4.2	31.4	- 4.7	41.4	- 2.2	53.1	2.8	56.9	- .5	65.0	- .6	64.4	.3	59.1	1.3	42.7	- 5.5	37.5	.0	32.9	1.8	45.1	- .7
• • •																										
CENTRAL COAST [illegible] 04																										
[illegible] BEACH	55.0		52.4		55.9		59.5		61.2		65.1		65.1		64.2		64.1		65.4		63.2		58.2		60.8	
[illegible]	48.7		46.4		51.8		54.4		61.6		63.1M		67.0		68.4		66.6		60.2		56.2		50.9		57.9M	
BERKELEY	47.5M	- 1.9	49.2	- 2.7	53.6	- .4	54.5	- 1.4	58.5M	.2	59.8	- 1.2	60.8	- .7	63.7	2.1	63.3	- .1	62.0	.7	58.9	2.7	54.4	3.2	57.2M	.1
[illegible]	46.9		49.5		52.7		54.8		60.4		65.1		65.6		65.0		67.3		59.4		55.2		52.3		57.9	
CARMEL VALLEY	50.4		47.8		51.0		52.2		56.7M		61.2M		62.3		61.4		64.0		60.5		59.0		53.4M		56.7M	
CROCKETT	44.6M		47.6M		52.7M		57.5M		62.6M		64.7		69.1		72.1		68.4		61.7		55.8		51.5		59.0M	
[illegible]	49.3		48.2		50.7		51.6		55.0		58.6		57.9		56.8		59.3		57.4		55.9		51.8		54.4	
[illegible]	46.3		47.9		52.8		56.2		63.0		65.8		70.1		71.0		68.6		59.5		54.1		50.1		58.8	
HALF MOON BAY	47.5		47.5		51.2		50.1		53.4		55.7		54.8		54.6		57.4		55.8		56.9		54.0		53.2	
HOLLISTER 1 SW	46.1	- 2.7	47.7M	- 4.4	51.1	- 4.0	53.3M	- 5.1	60.0	- 1.6	62.4	- 2.6	65.5	- 2.1	66.4	- .8	66.2	- 1.3	58.9	- 3.7	53.8	- 1.6	50.0	- .3	56.8M	- 2.5
KING CITY	49.8	1.4	49.4M	- 1.5	53.2	- .8	56.9	- 1.0	64.0M	2.0	66.4M	1.0	69.0M	1.0	68.6M	1.5	67.1M	.0	58.8	- 3.1	55.6	1.0	51.1	1.3	59.2M	.3
LIVERMORE COUNTY F D	45.8	- .3	47.8	- 1.2	52.0	- .4	55.2	- 1.7	64.2	2.3	65.3	- 1.7	73.4	1.7	74.1	3.3	71.7	2.2	60.7	- 1.9	54.1	.7	50.8	3.3	59.6	.5
LOS GATOS	47.7	.4	48.0	- 2.0	53.1	- .2	55.3	- 1.9	63.6	2.0	64.7	- 1.3	70.5	.9	71.2	2.4	69.4M	1.6	60.2	- 1.6	54.7	.5	52.2	3.3	59.2M	.3
MARTINEZ FIRE STATION	45.2		48.3		55.0		59.6		63.9		65.7		71.5		72.2		69.3		60.3		53.7		50.0		59.6	
MONTEREY	50.5		49.8		53.2		53.3		56.0		58.6		58.5		58.6		61.1		61.0		59.5		54.7		56.2	
MONTEREY NALF	50.8		50.1		52.4		52.9		56.2		58.9		59.1		58.3		60.1		58.9		56.8		54.3		55.7	
MORRO BAY FIRE DEPT	54.2		51.1		52.7		53.9		55.8		59.5		59.7		59.0		59.3		60.3		60.8		55.1		56.8	
MOUNT DIABLO N GATE	46.0		42.9		50.4		53.0M		60.9M		61.4		76.7		79.5		74.6		58.9M		58.1		50.3		59.4M	
MOUNT HAMILTON	41.2M	1.1	34.7	- 5.8	M		46.2M	- 1.8	58.5M	4.6	58.9M	- 2.1	73.7	2.4	74.7M	4.7	68.3	2.5	53.6M	- 3.1	53.7	4.8	44.5M	1.0	-	
[illegible] DAM	47.3		45.7		51.5		54.4		63.3		65.7		73.4		75.2		71.9		59.2		55.6		49.2		59.4	
NEWARK	47.4		49.8		53.8		56.7		62.2		64.1		67.0		69.7		68.2		63.3		57.0M		53.8		59.4M	
[illegible] WB AIRPORT	48.2	.2	50.5	- .2	53.5	- .1	55.0	- 1.6	59.9	.2	61.1	- 1.7	62.2	- 2.1	63.4	- .8	63.9	- 1.2	60.6	- .5	55.1	.4	53.0	3.5	57.2	- .3
PALO ALTO CITY HALL	45.9		48.7		52.8		56.2		62.1		65.2		67.8		67.5		66.1		60.0		54.3		51.3		58.2	
PASO ROBLES	47.6		47.8		52.5		56.8		64.4		65.6		71.8		73.4M		69.7		58.5M		53.1M		47.8		59.1M	
PASO ROBLES FAA AP	47.6		47.3		52.1		55.9		64.3		66.6		74.1		75.7		71.7		58.1		54.1		47.0		59.5	
PINNACLES NAT MONUMENT	47.7M		45.1M		51.2		55.3		65.0		66.1		74.9		76.1		71.8		59.7		56.5		50.0		60.0M	
RICHMOND BEACH	52.6		50.9		53.1		56.5		58.5		62.3		60.8		60.8		61.3		63.0		59.3		52.9		57.7	
[illegible] PIEDRAS BLANCAS	51.9		50.8		52.1		52.4		55.0		58.3		57.8		56.5		58.0		58.9		59.6		55.0		55.5	
[illegible] CHICAGO NAVAL DEP	44.5		48.0		52.5		56.0		64.7		66.4		71.6		73.0		70.0		60.0		52.5		49.7		59.1	
[illegible] VALLEY	43.1		40.9		46.3		49.5		60.2		63.7		73.2		72.8		68.5		53.9		49.8		44.2		55.5	
REDWOOD CITY	47.3	- .9	49.0	- 2.0	53.4	- .5	56.0	- 1.2	63.4	2.1	64.6	- .7	68.7	.8	69.5	2.3	67.7	1.2	60.5	- .7	54.5	- .2	52.2	2.4	58.9	.2
RICHMOND	47.4		50.0		54.1		56.8		60.3		61.7		61.5		63.2M		64.0		62.2		57.7		54.4		57.8M	
[illegible] MARYS COLLEGE	42.4		46.3		49.4		52.5		61.0		61.0		68.9		71.2		68.0		57.0		50.3		48.0		56.3	
[illegible] 2 E	50.2	.5	49.1	- 2.6	52.6	- 1.0	53.7	- 2.0	58.4	- .1	61.7	1.0	61.5	- .5	61.1	- 1.2	63.0	- .6	59.3	- 1.6	57.9	1.8	52.3	.7	56.7	- .5
SALINAS FAA AP	48.3		47.9		51.3		53.1		57.5		59.8		59.9		59.4		62.8		59.9		58.2		52.7		55.9	
[illegible] MISSION	45.0M		44.0		49.8M		53.2		63.6		66.4M		74.8M		74.8M		71.0		57.4M		54.2M		48.3M		58.5M	
[illegible] RICHMOND SUNSET	47.3M		49.7		52.9		52.8		56.1		58.3		57.6		57.6		58.6		59.5M		57.3		54.8		55.2M	
SAN FRANCISCO WB AP	47.1	- 1.5	48.9	- 2.0	52.1	- 1.2	54.0	- 1.7	59.5	1.2	61.1	- .2	62.3	- .4	63.0	.2	63.9	.0	61.2	.7	56.1	1.3	53.7	3.6	56.9	.0
S F FEDERAL BUILDING	48.6	- 2.1	50.1	- 2.9	54.3	- .4	54.2	- 1.5	57.0	- .4	58.7	- .4	57.6	- 1.2	59.4	.0	60.9	- 1.1	61.9	.5	59.3	1.9	55.8	3.3	56.5	- .3
SAN GREGORIO 2 SE	48.7		48.5		50.4		51.3		55.6		57.8		58.4		57.1		60.1		56.4		55.1		52.2		54.3	
[illegible]	47.5	- 1.7	49.6	- 2.4	53.9	- .9	56.4	- 1.6	64.1	2.3	65.5	- .1	69.4	1.2	70.5	2.9	69.0	1.7	61.6	- .8	54.9	- .6	53.3	2.8	59.6	.2
[illegible]	52.2	.6	49.1	- 4.0	52.3	- 2.5	55.7	- 1.3	59.4	.1	61.2	- .9	65.2	.3	66.5	1.8	64.2	- 1.2	62.6	- .4	61.1	2.4	55.2	1.1	58.7	- .4
SAN MATEO	48.0		50.0		54.5		56.2		61.1		63.5		66.0		67.8M		66.4		61.1		56.5M		54.0		58.8M	
SANTA CLARA UNIVERSITY	48.5	.2	50.5	- .7	54.8	.5	57.1	- .5	64.6	2.9	65.5	.2	69.4M	1.5	70.1	2.8	68.9M	2.1	62.2	.5	55.5	1.0	53.8M	4.2	60.1M	1.2
[illegible] CRUZ	48.1	- .9	48.2	- 2.6	51.8	- 1.1	54.2	- 1.1	59.1	.8	61.7	.4	62.2	- .8	61.5	- 1.5	62.9	- .4	60.9	1.1	56.7	2.1	51.7	1.1	56.6	- .2
[illegible]	45.1M		47.0M		51.0		52.9		57.4		59.2		62.9		65.4		64.3		59.0M		55.9		51.1		55.9M	
[illegible]	44.5		47.5		51.8		55.3		64.2		65.6		72.3		73.5		71.8		60.1		53.7		52.0		59.4	
[illegible]	48.2		47.6		51.9		53.5		57.4		60.4		60.4		60.5		61.1		58.7M		56.5		51.9		55.7M	
[illegible]	47.7	- .1	48.0	- 2.2	52.3	- .5	54.5	- 1.3	60.3	1.0	62.5	- .4	65.9	.3	66.6	1.4	65.7	.6	59.8	- .8	56.1	1.8	51.9	2.4	57.6	.2
• • •																										
[illegible]	45.5	- .2	47.7	- 2.1	53.1	- .8	8.7M	- .5	66.2	1.3	66.5	- 4.2	72.6M	- 1.4	74.8	2.5	71.5M	.9	62.8	- .4	54.5	1.1	49.8M	2.8	60.3M	- .1

See Reference Notes Following Station Index

AVERAGE TEMPERATURES AND DEPARTURES FROM NORMAL

Station	January		February		March		April		May		June		July		August		September		October		November		December		Annual	
	Temperature	Departure	Temperature	Departure	Temperature	Departure	Temperature	Departure	Temperature	Departure	Temperature	Departure	Temperature	Departure	Temperature	Departure	Temperature	Departure	Temperature	Departure	Temperature	Departure	Temperature	Departure	Temperature	Departure
ANTIOCH PUMPING PL 3	43.9		46.M		53.2		57.4		65.8		67.6		73.1		74.2		71.3		60.4		53.3		48.6		59.6	
ASH MOUNTAIN	44.9	- 1.3	45.1	- 4.2	51.4	- 1.6	57.4	- 1.6	69.0	3.0	71.5	- 3.1	82.M	- .6	83.5M	1.7	78.1M	1.5	61.8	- 4.6	57.2	1.9	49.9	...	62.7	- .7
AUBERRY 1 NNE	44.1M	.8	42.9M	- 2.9	47.7M	- 1.8	53.8M	- 2.1	67.5M	4.6	-		-		-		-		-		-		-		-	
BAKERSFIELD WB AIRPORT	48.9	1.5	51.1	- .9	56.7	- .2	63.5	.5	74.3	3.9	76.7	- .4	86.3	2.0	86.2	4.5	80.8	4.3	64.6	- 2.2	58.3	2.4	51.1	2.3	66.5	..4
BALCH POWER HOUSE	45.4M		45.0		51.3		56.5		62.1		66.0		77.9		82.9		78.1		60.9		54.2		46.9		60.6M	
BLACKWELLS CORNER 2WNW	-		-		-		59.3M		68.6		72.5		81.8		80.9		76.7		61.0		54.3		48.4		-	
BUTTONWILLOW	45.7		48.6		53.2		60.3		70.5		74.1		81.6		81.6		76.9		60.2		53.3		46.8		62.7	
CALAVERAS BIG TREES	34.3	- 2.6	30.0	- 8.2	37.0	- 4.4	42.7	- 4.1	55.1	1.7	57.3	- 3.5	67.2	- 1.5	68.2	1.0	62.3	- .4	47.6	- 5.8	44.9	.4	37.9	- 1.7	48.7	- 2.4
CAMP PARDEE	43.4	- 2.2	45.6	- 3.5	51.7	- 1.3	56.9	- 1.6	66.4	1.6	69.3	- 2.6	79.9	1.1	80.0	2.9	75.3	1.5	60.6	- 4.5	55.3	.4	49.7	2.2	61.2	- .5
CATHEYS VY BULL RUN RH	44.0		45.1		49.7		54.4		64..		68.3		77.7		77.9		74.3		57.6		52.1		47.0		59.4	
CHERRY VALLEY DAM	38.5M		32.5M		M		46.4M		58.9M		59.8		70.9M		72.6M		66.0M		50.1M		46.9M		39.7M		-	
COALINGA	46.6	.8	48.8	- 1.2	53.0	- 1.3	58.8	- 2.1	71.2	3.6	73.1	- 1.6	82.4	.5	81.4	1.8	77.0	2.4	61.4	- 3.6	54.6	.5	48.2	.7	63.0	.0
CORCORAN IRRIG DIST	44.9		48.0		52.5		59.8		70.9		73.7		81.8		81.0		76.7		60.1		51.7		44.6		62.1	
DENAIR 3 NNE	44.6	- .7	47.4	- 2.0	51.0	- 2.8	57.0	- 2.8	66.8	.8	69.3	- 2.6	75.6	- 1.4	74.5	.2	72.0	1.1	58.4	- 4.3	51.7	- .7	48.9	.8	59.6	- 1.2
DUDLEYS	40.3M	1.5	37.3	- 3.7	41.8M	- 2.5	47.6	- 1.8	57.5M	2.1	60.8	- .6	69.5	.4	69..	.8	64.6M	1.1	48.8	- 5.9	45.8M	- .5	39.8M	- 1.6	51.9M	- .8
ELECTRA POWER HOUSE	45.6	- .3	46.8	- 2.5	51.3	- 1.6	56.4	- 1.9	66.0	1.2	68.8	- 2.6	77.7	- .2	77.7	1.7	73.8	1.5	59.2	- 4.4	53.8	.1	47.9	.6	60.4	- .7
FIVE POINTS 5 SSW	44.1M		49.0M		53.8M		59.3M		69.9M		72.1M		80.9M		80.4M		77.5M		60.8M		53.9M		46.3M		62.3M	
FRESNO WB AIRPORT	44.8	- ..3	47.5	- 3.0	53.1	- 1.9	59.7	- 1.6	70.4	2.2	72.9	- 1.8	80.9	- .4	79.7	.8	75.7	1.5	59.7	- 4.9	53.1	- .7	45.2	- .8	62.0	- 1.0
FRIANT GOVERNMENT CAMP	45.2		46.1		51.8		57.7		68.2		71.8		80.6		80.6		76.2		60.5		55.4		48.4		61.9	
GLENNVILLE	43.5		41.2		45.3		49.9		59.7		63.1		72.6		72.7M		66.7M		52.1M		49.M		42.1		54.9	
GRANT GROVE	35.2		28.4		32.6		39.8		49.5		52.4		63.7		65.5		59.9		43.9		43.8		37.1		46.0	
HANFORD	44.5	- .7	48.9	- .8	53.2	- 1.5	59.9	- 1.5	69.7	1.9	71.8	- 2.4	78.8	- 1.7	77.4	- .2	74.5	1.6	59.2	- 4.4	51.7	- ..	47.0M	.9	...4M	- .8
HETCH HETCHY	37.5M	.2	34.4M	- 5.6	42.6M	- 1.7	49.9M	- .8	59.7	3.2	61.0	- 2.1	69.6	- 2.0	70.8	.1	66.6M	.4	51.9	- 4.8	47.6M	1.0	40.7	.6	52.7M	- 1.0
HUNTINGTON LAKE	31.8	1.6	26.7	- 3.3	31.2	- 1.4	38.2	.1	47.5	2.8	49.7	- 3.0	59.3	- 1.7	61.7	1.3	55.7	- .2	42.3	- 4.8	41.5	1.7	34.8	.1	43.4	- .5
IDRIA	45.9M	.7	42.5M	- 4.8	48.2M	- 2.8	54.1M	- 2.6	65.3	1.5	67.8M	- 4.0	80.3M	.3	80.5M	2.1	74.1	1.2	58.4M	- 4.8	56.9M	3.3	48.9M	...	60.2M	- .8
KERN RIVER PH NO 1	47.1	- 2.5	50.6	- 3.0	56.3	- 2.1	62.5	- 2.3	74.0	2.4	76.0	- 2.8	86.5	- .8	87.4	1.8	82.4	1.8	66.7	- 3.6	61.7	2.5	52.9	1.5	67.0	- .6
KERN RIVER PH NO 3	46.0		44.0		50.9		57.0		67.9		70.6		81.5		82.7		77.7		60.0		56.3		46.3		61.M	
KETTLEMAN CITY	45.5		48.0		53.9		60.5		71.9		74.7		83.1		82.6		76.5		63.1		55.1		48.2		63.4	
KETTLEMAN STATION	46.0		49.6		55.8		61.5		72.8		74.0		84.6		85.5		80.7		65.1		-		50.0		-	
KNIGHTS FERRY 2 SE	45.9		47.3		52.4M		55.7		66.2M		69.0M		78.5M		78.4M		74.2M		59.6M		51.6		47.1		60.5M	
LE GRAND	45.5	.1	48.4	- 1.1	53.0	- .6	58.4	- 1.6	68.5	1.6	70.5	- 3.1	77.9	- 1.6	78..	1.2	74.6M	2.0	60..	- 3.5	53.7	.8	48.2	1.9	61.4M	- .4
LEMON COVE	46.6	.0	48.0	- 3.2	54.3	- 1.5	60.2	- 2.2	69.5	.1	72.2	- 3.6	81.3	- 1.0	80.7	.8	75.9	.9	61.0	- 4.7	55.5	.9	48.3	.8	62.M	- 1.1
LINDSAY	46.7	.9	48.7	- 1.3	53.9	- .6	60.4	- .8	70.6	2.9	73.1	- .9	81.2	.6	80..	2.0	75.2	1.7	60.5	- 3.5	54.2	1.0	47.6	.7	62.7	.2
LITTLE PANDOHE DET DAM	44.3		46.6		51.0		58.2		67.4		70.6		79.6		79.		75.0		60.1		53.2		48.5		61.1	
LODGEPOLE	28.1		22.4		M		36.6		45.0		49.4		59.4		62.2		55.3		39.9		35.4		30.8		-	
LODI	44.3	- .4	47.3	- 1.5	52.9	.1	58.4	.3	67.4	4.0	68.5	- .3	75.3	2.6	76.	5.8	73.0	4.4	59.9	- 1.3	53.0	..4	47.9	2.1	60.4	1.4
LOS BANOS	46.1	.5	48.3	- 1.8	52.7	- 2.2	59.0	- 1.9	67.7	.9	70.6	- 2.2	78.5	- .3	78.0	1.1	74.7	1.6	60.4	- 3.8	53.1	- .3	47.3	.6	61.4	- .6
LOS BANOS DET RESV	44.8		47.0		53.1		59.9		67.4		70.0		80.5M		81..		76.5		62.8		55.3		49.3		62.3M	
MADERA	45.3	- .1	47.9	- 2.1	53.2	- 1.3	59.4	- 1.5	69.3	1.7	71.8	- 2.1	81.0	.9	83.8	3.0	76.9	3.7	61.1	- 3.1	55.1	1.9	47.6	1.0	62.5	.2
MANTECA	45.0		47.2		53.3		59.2		67.4		69.4		77.2		77.8		74.2		60.4		53.7		48.5		61.1	
MARICOPA	45.8M	- 1.9	48.5	- 3.9	54.1	- 3.6	59.8	- 4.7	71.3	- .3	73.7M	- 4.8	M		85.5M	1.6	79.9M	1.5	63.2M	- 4.9	57.0M	.5	50.1M	1.0	-	
MERCED FIRE STATION 2	45.5	.6	47.1M	- 2.0	54.2	.7	59.7M	- .3	68.8M	2.1	70.8M	- 2.1	78.8	.2	78.4	2.3	74.5M	2.4	59.5M	- 3.6	52.7M	.5	45.8M	- .2	61.3M	.0
MODESTO	45.4	.4	48.5	- .8	53.8	- .1	59.5	- .1	68.0	2.5	69.8	- 1.4	77.6	1.3	77.6	3.6	74.2	3.4	60.6	- 2.0	54.2	..9	48.8	2.8	61.5	..0
NEWMAN 2 NW	44.5	- 1.6	47.1	- 3.7	52.7	- 3.1	58.4	- 3.3	67.9	.5	69.9	- 3.8	77.0	- 2.0	76.5	.1	73.1	- .1	59.8	- 5.3	52.5	- 2.3	46.7	- .2	60.5	- ...
NORTH FORK RANGER STA	41.8M		39.5M		M		51.1M		62.2		64.7		75.3		76.7M		71.9M		-		M		M		-	
ORANGE COVE	44.5	- 1.2	47.6	- 2.2	53.6	- .5	59.8	- .6	69.6	2.2	72.0	- 1.7	80.8	.3	80.8	2.6	75.9	2.2	60.2	- 4.1	-		47.3	.3	-	
PORTERVILLE	46.7	.2	48.5	- 2.2	54.8	- .4	61.2	- .4	70.8	2.8	72.5	- 1.9	81.8	.7	82.1	3.0	76.3	1.9	60.4	- 4.8	55.9	1.5	49.4	.8	63.4	.2
POSEY 3 E	39.1		M		M		45.6M		54.3M		55.2		66.5M		68.8		63.2M		49.9		46.2		40.7		-	
SALT SPRINGS PWR HOUSE	41.7		37.6		45.2		51.1		60.9		61.6		74.2		75.		69.5		55.2		54.2		44.5		58.0	
SAN LUIS DAM	44.9		47.2		53.7		58.6M		65.7		66.6		77.4		80..		74.0		61.4		54.7		49.5		61.1M	
SONORA RS	42.5M	- 1.4	41.3	- 5.7	46.8	- 3.8	52.0	- 4.6	63.7	.8	67.3	- 2.6	77.2	- .6	76.8	.6	71.8	.2	55.3M	- 6.7	51.3	- .7	44.7	- 1.3	57.6M	- 2.1
SQ ENTRANCE YOSEMITE	36.6		30.9		35.2		43.1		55.0		56.7M		66.5		67.2		62.7		47.1		44.8M		38.5M		48.7M	
STOCKTON WBAP	43.8	- .9	46.4	- 2.6	51.8	- 1.9	58.0	- 1.7	68.5	2.3	70.1	- 2.7	78.4	.2	79..	2.9	74.9	2.2	60.5	- 3.5	53.2	.2	48.3	2.3	61.1	- .2
STOCKTON FIRE STA NO 4	44.5	- .2	46.2	- 2.7	51.7	- 1.5	57.4	- 1.2	65.9	1.8	68.2	- 1.8	75.3	.8	76..	3.9	73.0	3.2	59.6	- 2.6	52.9	.8	47.6	1.8	59.9	.2
TEHACHAPI	41.7		38.2		43.0		48.5M		60.7		63.7M		72.3M		72.5		65.8		50.7		49.2		41.7		54.0M	
TEJON RANCHO	44.3	- 2.8	47.7M	- 3.2	53.7	- 1.9	59.0	- 2.9	70.2	1.9	72.5	- 2.9	83.1	.4	84.1	3.6	79.0	3.4	62.8	- 3.2	56.6	1.4	49.4	.7	63.5M	- .5
THREE RVRS EDISON PH 2	46.7	1.1	47.6	- 1.8	52.5	- 1.3	58.5	- 1.2	67.9	1.7	71.1	- 1.9	80.0	- .2	81.6	3.2	76.4	3.1	61.6	- 1.8	56.3	3.4	49.4	2.3	62.5	.6
TIGER CREEK PH	42.1	.7	40.8	- 3.8	47.4	- .9	53.0	- .6	63.3	3.9	65.0	- 1.1	75.6	1.6	75.8	2.8	70.6	1.7	56.2	- 3.6	49.9	.2	43.3	.3	56.9	.1
TRACY CARBONA	44.9		46.8		53.4		59.8M		67.1		70.1		77.4M		78.5		73.9		61.3		55.0M		49.9M		61.4M	
TRACY PUMPING PLANT	45.8M		48.0		53.5		58.0		67.9M		67.9M		77.7		78.8		74.9		61.7		53.5		49.2		61.4M	
VISALIA	45.5	- 1.3	47.9	- 3.6	54.8M	- 1.6	60.6	- 2.3	70.1	.9	72.6	- 3.2	80.9	- 1.2	80.0	.1	75.7	.5	60.3	- 5.8	54.7	- .5	46.7	- 1.3	62.5M	- 1.6
WASCO	46.4	.8	49.3	- .7	55.0	- .2	61.0	- 1.0	71.4	2.3	74.5	- 1.7	82.6	- .8	82.4	1.3	77.9	2.3	62.3	- 3.1	55.2	1.3	48.5	1.2	63.9	.2
YOSEMITE PARK HEADQTRS	35.7	- .6	34.0	- 6.0	42.3	- 2.9	50.4	- 1.4	60.9	3.4	61.5	- 2.7	69.8	- 2.2	71.6	.8	66.9	1.4	51.8	- 3.5	46.7	2.4	39.0	1.3	52.6	- .8
DIVISION	43.5	.2	44.2	- 2.6	50.4	- .6	55.7	- 1.3	65.7	2.3	68.0	- 2.2	77.1	- .1	77.7	2.4	73.0	2.1	58.2	- 3.5	52.5	1.0	46.1	1.0	59.3	- .2
* * * SOUTH COAST DRAINAGE																										
ALPINE	55.1		50.3		54.8		59.9		64.3		64.7		-		78.9		76.0		63.6		61.5		53.7		-	
AVALON PLEASURE PIER	56.5	2.8	52.0	- 2.6	54.9	- 1.0	60.5	2.6	61.1	.5	64.6	2.0	-		68.9	2.1	64.8	- 1.3	62.1	- 1.3	-		55.2	- .6	-	
BARRETT DAM	51.5	2.9	47.6	- 2.7	51.1	- 2.6	57.8	- .6	63.1	- .1	65.6	- 2.8	75.9	- .5	80.2	4.1	75.3	2.4	60.3	- 4.0	57.6	1.4	50.4	- .7	61.4	- .2
BEAUMONT PUMPING PLANT	49.5		43.0M		48.7M		54.9		61.8		62.3		74.6		81.2		72.8M		60.9		56.5		49.6		59.7M	
BIG BEAR LAKE	35.7		29.7M		31.0		41.9		51.0		56.4		63.5		66.5		59.8		45.8		39.7		36.2		46.4M	
BONITA	56.5	3.3	53.0	- 1.3	54.9	- 1.3	61.2	1.5	-		62.3	- 2.9	69.4	.0	73.0	2.7	-		-		-		51.6	- 3.7	-	
BURBANK VALLEY PMP PLT	55.0	1.4	51.9	- 3.3	56.7	- 1.2	61.6	.4	66.7	2.3	66.9M	- 1.1	75.3M	1.5	78.5	4.4	73.9	1.3	64.4	- 1.9	61.0	.6	55.5	- .1	64.0M	.4
CACHUMA DAM	52.8		49.1		53.0		57.7		61.6		64.5		70.8		72.4		69.2		62.7		60.5		52.2		60.5	
CAMPO	50.5		45.6		48.3		53.0		59.1		61.3		73.0		76.7		72.2		56.4		54.0		47.6		58.1	
CANOGA PARK PIERCE COL	53.6		50.9		55.7		61.3		66.3		66.9		76.1		79.1		75.1		63.6		61.8		54.6		63.8	
CHULA VISTA	56.1M	4.0	52.9	- .5	53.7	- 1.5	58.6	.5	60.5	- .3	63.2M	.1	66.6	- .3	69.3	1.3	67.0	.3	60.9	- 1.6	60.3M	2.6	54.4	.0	60.3M	.4
CLAREMONT POMONA COL	54.7	3.7	49.4	- 3.2	54.3	- 1.0	58.5	- .6	64.2	1.1	64.4	- 3.2	74.1	- .3	77.4	3.3	72.5M	.0	62.6	- 3.0	60.7	1.9	54.0	.6	62.2	- .1
CORONA	54.4M	2.7	51.3	- 1.7	54.8M	- 1.2	61.0M	.8	65.7	1.4	66.6	- 2.1	75.1	.5	78.3	4.0	73.1	1.0	63.2	- 2.1	60.7	2.0	53.3	- .6	63.1M	.4
CULVER CITY	57.6		54.9M		58.0		62.7M		63.6M		66.0M		70.4		72.4		68.2		66.7		64.9		58.1		63.6M	
CUYAMA	47.5		43.8M		47.5M		52.0		62.0		65.2		75.2		75.5		70.5		54.2		50.9		44.8		57.4M	
CUYAMACA	42.7M	3.7	38.2	- 2.3	43.1	- 1.2	52.1	2.4	M		M		M		74.6M	4.9	68.0	2.9	52.8	- 2.2	49.3	2.6	44.4M	2.7	-	
DRY CANYON RESERVOIR	50.2		45.8		51.1		56.0		62.4		63.3		73.4		76.1		71.2		60.1		56.5		48.7		59.6	
EL CAPITAN DAM	56.9		52.5		56.0		61.9		65.9		67.4		75.7		79.7		75.9		66.1		63.9		56.9		64.9	
ESCONDIDO	54.1	4.1	49.8	- 2.3	53.9M	- 1.5	60.5M	.1	67.6M	2.5	68.6M	- 2.5	78.7M	.2	82.7M	4.5	77.2M	2.3	61.8M	- 4.4	59.5M	2.0	52.4M	.1	63.9M	.4
ESCONDIDO	55.1	4.1	51.5	- 1.2	54.6	- 1.1	60.2	.6	64.8	1.6	66.3	- 1.0	72.9	- .2	76.3	2.9	72.5	1.1	62.5	- 1.7	61.7	4.4	54.4	1.4	62.7	.9
FONTANA KAISER	57.7		53.4		59.5		64.2		69.3		69.6		80.8		84.6		79.5		69.3		67.4		58.3		67.8	
GILLESPIE FIELD	56.8		53.6		55.8		60.9		65.8		67.2		74.6		78.0		75.1		64.4		60.9		55.0		64.0	
HENSHAW DAM	48.3		43.4		47.0		52.9		60.0		61.1		72.7		76.8		72.4		55.9		52.5		45.4		57.4	
IDYLLWILD FIRE DEPT	40.4M		35.3M		38.4M		47.0M		53.2M		58.6		67.4		70.2		62.5M		51.5		47.5M		43.3		51.3M	
JULIAN WYNOLA	48.1		41.8		45.2		50.8		58.5		58.8		73.7M		77.2		71.8		55.5		52.0		46.9		56.7M	
LAGUNA BEACH	54.7	1.1	52.5	- 2.2	54.1	- 2.2	58.3	- .7	61.8M	- .1	63.2M	- 1.3	67.4M	- .6	70.4M	1.5	65.3	- 2.1	61.4M	- 2.0	61.1M	2.1	54.4M	- .7	60.4M	- .6
LA MESA	57.4M		53.6M		56.8		61.9		64.4		65.4M		71.9		75.7M		73.0		65.5M		63.1M		57.5		63.9M	
LOMPOC	53.2		51.8		53.1		55.4		57.4		61.4		61.9		61.7		62.2		61.1		59.1		53.5		57.7	
LONG BEACH	59.3M	4.5	56.0	- .1	M		61.7	1.2	63.8	.3	66.4	.1	72.7M	1.9	76.4	5.1	72.0	1.8	-		65.9M	4.8	-		-	
LONG BEACH WB AP	57.3	4.2	53.7	- .7	56.2	- .5	60.6	.6	64.5	1.0	66.6	- .9	73.0	1.4	75.2	2.9	71.3	.0	66.3	- .2	64.8	3.6	58.2	2.2	64.0	1.2
LOS ANGELES WB AIRPORT	56.9	2.5	53.9	- 1.3	56.4	- .6	60.3	.9	63.1	1.1	65.5	.7	69.1	.0	71.0	1.9	67.1	- 1.4	66.1	1.2	64.3	3.2	58.8	1.9	62.7	.8
LOS ANGELES CIVIC CTR	58.3	2.5	54.9	- 2.2	59.7	.3	63.8	2.0	66.6	1.8	67.2	- .8	73.8	.8	77.0	3.9	71.7	- .2	67.3	- .1	65.2	2.5	59.2	1.0	65.4	1.0
MT BALDY NOTCH	35.8		26.4		31.3		39.0		51.1		54.9		61.7		-		-		-		-		33.6		-	
MOUNT WILSON FC 338 8	43.9		36.5M		43.6		49.8		59.8		60.5		69.7		73.5		68.M		54.9		49.8		47.3M		54.8	
NEWPORT BEACH HARBOR	56.1	2.2	53.2	- 1.8	54.6	- 2.0	59.2	.2	61.6	- .1	63.6	- .8	66.9	- .5	68.9M	.7	65.1	- 1.6	62.9	- .3	61.7	2.8	56.9	1.3	60.9M	.0
OCEANSIDE	55.9		53.8		55.2		59.9M		63.3M		66.3		69.7M		71.8M		68.5M		62.0M		61.1		56.3M		62.0M	

See Reference Notes Following Station Index

AVERAGE TEMPERATURES AND DEPARTURES FROM NORMAL

	January		February		March		April		May		June		July		August		September		October		November		December		Annual	
	Temperature	Departure	Temperature	Departure	Temperature	Departure	Temperature	Departure	Temperature	Departure	Temperature	Departure	Temperature	Departure	Temperature	Departure	Temperature	Departure	Temperature	Departure	Temperature	Departure	Temperature	Departure	Temperature	Departure
[illegible]	51.7	1.5	48.6	- 3.5	53.5	- 1.3	57.8	- 1.0	61.9	- .7	63.1	- 3.6	71.5	- 1.7	74.8	2.0	70.3	- .5	61.8	- 2.6	58.8	1.1	51.2	- 1.5	60.4	- 1.0
[illegible]	56.8	[illegible]	52.6	- 1.3	55.1	[illegible]	58.7	[illegible]	66.6	.6	63.6	2.1	66.3	1.5	68.0	2.8	64.7	.2	62.6	.4	62.5	3.9	55.6	.4	60.5	1.2
[illegible]	45.3M		37.8		43.8		51.3		60.3		61.9M		72.3M		77.3		70.7		55.6		49.6		46.7		56.1M	
[illegible]	55.4	2.2	51.8	- 2.8	57.2	[illegible]	61.2	.8	65.6	2.1	65.5	- 2.0	74.5	.9	78.3	4.6	74.0	1.6	65.9	- .3	63.3	3.1	57.4	1.9	64.2	1.0
[illegible]	62.5		48.5		51.7		59.2		64.9		66.9M		76.0		79.4		74.7M		61.2		57.8		51.7		62.0M	
[illegible]	54.[illegible]	4.6	51.2	- .7	55.2	.0	61.0	1.7	67.1	3.9	M		76.0	1.8	79.3	5.6	74.8	3.3	64.6M	.4	61.1	4.6	55.3	4.0	-	
[illegible]	54.5		48.8		51.2		56.5		63.1		66.3		73.8		77.2		73.7		60.8		59.1		52.0		61.4	
[illegible]	54.2	[illegible]	50.0	- 2.0	56.3	- .2	60.4	.5	66.7	2.5	67.2	- 2.5	77.7	1.0	81.1	5.0	76.0	2.7	62.9	- 2.2	59.7	1.9	53.2	.5	63.7	.9
[illegible]	54.9	3.6	51.5	- 1.6	55.7	- .6	61.7	1.2	67.5	2.7	68.3M	- 1.3	77.2	1.3	80.2M	4.7	74.9	1.0	63.0	- 2.7	60.5	2.4	53.5	.2	64.1M	1.0
[illegible]	53.[illegible]		48.6		53.3		60.2		65.2		65.9		75.2		78.8		73.1		62.5		60.1		52.7		62.4	
[illegible]	54.8	[illegible]	50.6	- 2.7	55.7	- .8	60.9	.0	67.4	2.7	68.2	- 2.3	78.0	.4	81.4	4.2	76.7	2.4	63.5	- 2.7	60.4	1.9	53.7	.2	64.3	.5
[illegible]	41.[illegible]	[illegible]	37.2	- 4.2	44.9	- [illegible]	49.1	- 1.7	60.3	3.8	60.9	- 3.9	73.0	- 1.4	76.4	3.1	69.7	.4	52.8	- 5.9	49.7	.7	43.8	1.1	54.9	- .6
[illegible]	58.[illegible]	[illegible]	54.9	- 1.3	56.8	- 2.2	61.7	.2	62.9	- 1.1	65.5	- .7	69.4	- .7	72.8	1.0	69.9	.0	66.0	- .1	64.1	2.3	59.1	2.0	63.4	.2
[illegible]	56.0	[illegible]	51.6	- 2.6	56.8	- .3	61.7	.9	66.9	2.8	65.6	- 2.7	76.6	2.3	78.3	4.5	74.5	2.4	65.6	- .2	63.6	2.6	56.9	1.3	64.5	1.1
[illegible]	55.8		52.2		57.3		61.6		66.6		66.5M		74.7		77.9		72.9		65.1		62.1		56.4		64.1M	
SAN JACINTO	53.3	4.1	49.5	- 1.6	53.2	- 1.4	60.1	.9	68.1	3.5	70.0	- .4	79.9	2.4	82.8	5.8	77.4	3.9	62.4	- 2.4	58.4	2.3	51.3	.1	63.9	1.5
[illegible]	54.[illegible]		51.5		54.9		57.0		56.6		59.2		62.3		63.3		61.6		62.1		60.2		55.1		58.2	
[illegible]	57.8M	[illegible]	54.7	.2	57.7	.6	62.3M	1.7	65.0M	1.2	67.0	- .2	72.6M	.7	75.7	3.4	71.4	.4	66.2M	.6	64.8M	5.3	57.9	2.8	64.4M	1.8
[illegible]	54.4	1.8	51.3	- 2.7	54.4	- 1.6	59.4	.8	59.3	- 1.8	62.4	- .9	66.5	- .6	68.3	.9	65.3	- 1.5	62.8	- .3	60.8	2.3	55.6	.9	60.0	- .3
[illegible]	54.2		52.1		54.5		58.9		59.9		63.1		66.3		66.0		65.4		62.8		60.0		53.9		59.8	
[illegible]	53.2	[illegible]	51.0	- .8	51.3	- 2.0	53.8	- 1.8	58.2	.6	60.7	1.1	62.9	.7	62.4	.0	62.7	- .1	60.3	- .1	58.5	2.4	52.2	- .2	57.3	.3
SANTA MONICA PIER	56.8		54.1		55.2		59.5		59.5		62.7		65.4		66.6M		63.4		64.2		64.6		57.9		60.8M	
[illegible]	55.2M		51.2M		54.6M		59.3		61.0M		63.3M		68.1M		69.7		66.0		M		M		M		-	
[illegible]	56.6M	3.6	53.7	- .8	56.1	- .1	60.6	1.6	63.4	1.8	65.0M	.6	69.4	1.2	71.8	3.3	67.0	- .5	65.1	1.1	63.2	3.8	57.2	1.9	62.4M	1.4
[illegible]	53.2		48.4		54.8		58.9		64.3		65.0		75.2		78.5		74.1		63.0		61.0		54.1		62.5	
[illegible]	55.2	2.6	51.5	- 2.6	54.4	- 2.1	59.8	- .4	64.4	.8	65.5	- 1.5	71.2	- .2	75.1	3.6	70.8	.5	63.1	- 1.6	61.6	2.9	54.4	.0	62.3	.2
[illegible]	52.6M		49.8M		53.3M		55.3M		60.1M		62.4M		65.6M		66.1M		64.4M		62.9M		60.1M		54.2M		58.9M	
[illegible]	58.2		54.4		58.6		62.7		62.5		64.9		69.5		73.2		68.6		66.0		65.8		58.9		63.6	
[illegible]	52.6		48.5		53.7		58.7		63.7M		64.5		74.9		78.2		73.4		61.8		59.8		53.0		61.9M	
[illegible]	55.5		51.8		53.8		59.1		62.3M		64.7		70.2		73.5		69.7		63.3		62.1M		55.1		61.8M	
[illegible]	49.0	[illegible]	43.5M	- 2.1	48.3	- .3	53.2	- .2	60.1	1.5	61.6M	- 3.5	72.1	- .9	75.6	2.9	70.7	2.0	56.4	- 3.3	53.5	1.9	47.0	.1	57.6M	.3
[illegible]	-		-		-		-		-		-		-		-		-		64.0	- 2.1	63.4	2.2	55.6	- .2	-	
[illegible]	53.1	2.4	49.1	- 2.9	52.7	- 1.8	57.9	- .2	62.6	.9	64.3	- 1.6	71.8	.2	74.8	3.2	70.5	.7	61.8	- 1.8	59.5	1.9	52.8	- .3	60.9	.0
SOUTHEAST DESERT																										
[illegible]	50.3		50.1		58.6		68.1		80.5		84.2		93.3		95.9		86.2		65.8		57.7		49.0		70.0	
[illegible]	49.3		46.2		53.5		61.6		71.5		76.0		84.2		85.6		78.5		61.5		53.3		47.4		64.0	
[illegible]	51.5		46.4		51.7		M		65.1M		65.9		77.3		81.5		77.0		61.8		58.1		51.4		-	
[illegible]	38.5	1.7	30.1	-11.1	40.1	- 7.5	54.1	- 1.0	65.6	3.0	68.9	- .9	76.5	- .1	76.8	2.5	69.4	1.2	52.4	- 5.0	46.5	.7	39.3	.0	54.9	- 1.3
BISHOP UNION CARBIDE	M		M		M		57.6M		47.4M		M		61.4		62.8		56.2		38.9		36.5		28.5M		-	
[illegible]	57.7	5.1	55.9	- 1.1	61.6	- 1.8	70.7	- .2	80.1	2.5	83.2	- 1.9	93.3	1.2	96.0	5.0	87.9	2.4	70.4	- 3.0	61.8	1.7	54.4	.6	72.8	.9
[illegible]	50.[illegible]		55.4		62.5		72.5		82.7		86.1		95.8		98.8		89.5		71.9		63.3		55.0		74.2	
[illegible]	58.7		56.0		63.1		69.3		78.6		80.8		90.4		94.9		87.5		71.6		64.0		57.3		72.7	
BRAWLEY 2 SW	57.3	3.4	55.3	- 2.7	61.3	- 2.8	68.9	- 2.6	77.6	- 1.0	80.5	- 5.5	90.7	- 2.2	93.5	1.2	87.0	- .5	70.5	- 5.3	63.1	.5	55.4	- .3	71.8	- 1.4
[illegible]	47.9		46.8		52.4		60.3		72.3		76.7		85.9		86.4		79.3		61.3		52.8		46.1		64.0	
DAGGETT FAA AIRPORT	51.9		49.8		56.5		65.2		76.4		80.2		89.4		91.0		84.0		65.1		56.8		51.7		68.2	
DEATH VALLEY	55.[illegible]	[illegible]	55.9	- 2.3	64.5	- 2.8	77.0	.0	88.7	[illegible]	92.3	- 1.6	101.8	.2	103.4	4.3	93.9	3.0	73.9	- 3.1	63.7	2.2	52.7M	- .4	76.9M	.5
[illegible]	32.9		28.8M		36.3		50.8		61.8M		65.3M		-		M		66.7M		M		41.4		34.1		-	
EAGLE MOUNTAIN	56.9		54.9		63.4		71.6M		81.7		85.4		93.2		97.4		89.1		72.7		65.0		57.2		74.0M	
[illegible]	57.8	[illegible]	55.6	- 2.0	61.4M	- 2.2	68.5	- 2.3	78.6	.6	81.8	- 3.6	91.9	- .3	95.0M	3.8	88.7	2.4	71.2	- 3.7	63.1	1.0	56.2	1.0	72.5M	- .1
FAIRMONT	48.0	[illegible]	42.5	- 3.2	48.8	- 1.0	54.7	- 1.4	65.7	3.7	65.8	- 4.4	77.9	- 1.3	81.8	3.7	75.2	1.7	58.7	- 4.2	53.0	.9	47.8	2.0	60.0	.1
[illegible]	59.6		57.4		62.6		71.2		81.0		83.3		94.0		96.9		89.2		73.0		64.3		57.4		74.2	
[illegible]	42.2	[illegible]	37.0	- 6.8	44.7	- 5.2	56.6	- 1.6	67.0	1.5	70.9	- 3.0	79.8	- 1.3	81.4	2.3	73.8	.7	57.5	- 4.0	49.2	.0	43.1	1.3	58.6	- 1.1
[illegible]	55.5		51.6		59.8		67.4		74.7		78.8		89.3		93.0		84.4		69.9		62.0		53.5		70.0	
IMPERIAL	59.5	[illegible]	57.6	- .4	63.4	- .2	71.4	.5	80.1	2.3	82.9	- 2.2	92.9	1.1	96.0	5.2	88.8	2.8	72.5	- 2.3	64.8	2.5	57.7	1.8	74.0	1.4
[illegible]	58.0		56.4		62.1		70.4		80.0		83.3		93.5		96.3		89.0		71.3		63.3		56.2		73.3	
INDEPENDENCE	40.[illegible]		36.1M				57.4M		M		70.5M		79.4M		M		M		58.5M		M		42.3M		-	
INDIO U S DATE GARDEN	58.3	4.2	57.4	- .7	65.1	.6	72.6	.3	81.8	[illegible]	83.5	- 2.9	92.6	.5	95.8	5.2	89.0	2.9	73.7	- 1.8	65.1	2.2	57.2	[illegible]	74.3	1.2
[illegible]	47.1M		44.1		51.7M		60.0M		71.8		75.7M		84.3		84.9		78.3		61.7		53.3		46.0		63.2M	
[illegible]	56.2		55.8		61.5		71.1		82.1		86.3		93.8		97.7		88.2		71.6		64.1		55.8		73.7	
[illegible]	38.5		33.6M		40.3		48.3		56.5		60.0		68.8		73.1		66.7		50.4		44.1		40.5		51.7M	
LANCASTER	47.6		44.2		50.0		57.2		68.5		71.5		80.7		81.2		75.1		58.3		50.8		45.2		60.9	
LUCERNE VALLEY	45.8M		46.2M		48.7		57.6M		66.9M		71.1		80.4		M		M		54.6M		M		45.7M		-	
[illegible]	57.6		57.0		64.2M		72.2M		80.3		82.6		91.5M		93.9		87.3		71.2		63.0		54.3M		72.9M	
[illegible]	47.7		42.4		50.1		59.7		69.5		73.6		83.1		86.0		77.7		61.6		54.2		49.9		63.0	
[illegible]	46.8M		43.6		48.7M		56.8M		69.4		72.7		82.6M		84.4M		76.9M		58.5		52.9		47.2		61.7M	
[illegible]	49.8		47.2		49.5		57.3		66.8		68.5M		-		-		-		-		-		-		-	
MOUNTAIN PASS	42.6		39.0		46.4		57.1		66.7		75.7		85.9		82.6		73.2		57.5		49.0		43.7		60.0	
MT SAN JACINTO WSP	34.5M		26.5		30.4		38.7M		46.8		53.1		60.4		62.9		54.9		43.5		35.6		34.8		43.5M	
NEEDLES FAA AIRPORT	55.9		54.7		60.8		72.0		83.0		87.5		96.2		98.4		88.3		71.4		62.9		55.1		73.9	
[illegible]	49.6	[illegible]	M		51.0	- 1.5	56.7	- 2.0	67.2	2.0	69.9	- 3.0	80.8	- .7	82.4	2.4	75.8	1.4	58.6	- 5.0	52.0	- .3	46.4	.2	-	
[illegible]	47.7		44.6		49.5		56.4		68.[illegible]		71.2		81.1		83.0		75.9		57.2		50.4		44.4		60.8	
[illegible]	57.[illegible]	[illegible]	55.1	- 2.2	63.3	.6	69.8	.1	78.6	2.8	80.6	- 2.3	91.9	1.3	95.2	6.3	88.0	3.9	72.7M	- 1.4	65.0	2.5	56.7	1.0	72.9M	1.4
[illegible]	57.2		55.5		62.0		73.2		83.3		87.0		95.2		98.6		90.8		72.8		64.3		56.7		74.7	
[illegible]	47.1		42.3		50.5		59.7M		70.1		73.0		82.7		85.7M		76.8M		60.5M		54.2		47.8		62.5M	
[illegible]	41.1	[illegible]	33.8	- 6.1	39.7	- 3.7	47.6M	- .7	56.9	3.3	59.5	- 1.7	68.4	- .7	73.2	4.5	67.2	2.1	51.9	- 3.3	45.5	- 1.3	43.4	1.7	52.4M	- .3
THERMAL FAA AIRPORT	57.6		56.0		64.0		71.4		80.9		83.2		92.0		94.5		88.6		71.0		63.7		55.3		73.2	
[illegible]	48.3	3.2	46.2	- 4.4	54.6	- 2.8	64.1	- 1.7	75.9	2.3	79.0	- 2.6	89.[illegible]	- .3	91.0	3.8	82.2	1.9	63.6	- 4.4	54.8	.9	45.9	- .2	66.2	- .4
TWENTYNINE PALMS	54.3M		50.3		56.9		65.4		75.9		79.6		88.2		91.0		83.0		65.7		56.9		50.8		68.2M	
[illegible]	M				-		-		-		-		76.5M		78.0		72.4M		54.8		48.3M		M		-	
[illegible]	49.[illegible]		44.6		49.7		57.4		67.0		70.3		79.3		81.4		75.1		58.2		51.7		45.8		60.7	
[illegible]	21.4		15.3		17.8		27.1		38.5		43.0		51.5		52.7		45.9		32.1		29.0		26.8M		33.4M	
WHITE MOUNTAIN 2	16.2		10.[illegible]		13.2		21.5		32.5		34.6		45.0		49.6		41.3		26.2		24.3		18.1		27.8	
[illegible]	43.3		39.4		46.2		56.1M		66.8		70.1		79.2		81.3		75.1M		56.4		50.1		41.5		58.8M	
[illegible]	49.0	[illegible]	45.9	- 3.1	52.5	- 2.1	60.7	- 1.5	70.8	1.5	74.6	- 2.5	83.7	- .9	86.3	3.3	78.6	1.3	61.8	- 4.3	54.5	.3	47.8	.1	63.9	- .3

Division averages in the annual issue include delayed and corrected data and may differ slightly from values published in monthly issues.

A SPECIAL WEATHER SUMMARY DESCRIBING UNUSUAL WEATHER WAS PUBLISHED IN ALL 1969 MONTHLY ISSUES OF THIS BULLETIN EXCEPT FOR MAY.

See Reference Notes Following Station Index

Table 2

TOTAL PRECIPITATION AND DEPARTURES FROM NORMAL

Station	January		February		March		April		May		June		July		August		September		October		November		December		Annual	
	Precipitation	Departure	Precipitation	Departure	Precipitation	Departure	Precipitation	Departure	Precipitation	Departure	Precipitation	Departure	Precipitation	Departure	Precipitation	Departure	Precipitation	Departure	Precipitation	Departure	Precipitation	Departure	Precipitation	Departure	Precipitation	Departure
* * *																										
NORTH COAST DRAINAGE 01																										
ALDERPOINT	17.94		9.98		1.84		3.61		.06		.12		T		.00		E .38		3.57		2.23		17.98		E 57.71	
ANGWIN PAC UNION COL	21.27		11.13		2.08		3.53		.09		.09		T		.00		.00		3.05		1.56		15.15		57.95	
BIG BAR RANGER STATION	15.79		6.09		1.79		1.09		.17		.33		.04		.00		.31		3.00		1.13		14.22		43.96	
BOONVILLE MNTNC STA	16.90		10.57		1.94		2.81		.02		.00		.00		.00		.16		2.27		2.03		13.89		50.59	
BRANSCOMB 3 NNW	27.04		15.01		2.74		5.58		.39		.35		T		.00		.49		5.16		4.23		23.60		84.59	
BRIDGEVILLE 4 NNW	E21.74		E13.19		2.72		5.12		.40		.57		T		.00		1.27		5.20		3.43		17.59		E 71.23	
BURNT RANCH 1 S	15.41		8.57		1.87		3.08		.77		1.36		.07		.00		.53		3.24		1.75		14.70		51.35	
CALISTOGA	16.73		10.94		1.91		3.01		.12		.08		.00		.00		.00		2.63		1.03		13.93		50.38	
CALLAHAN RANGER STA	5.81		3.39		.44		1.43		.44		1.57		.04		.00		.16		1.04		.85		8.04		23.21	
CAZADERO	31.68		21.32		3.70		4.89		.34		.00		.00		.00		.03		5.05		2.72		30.01		99.74	
CECILVILLE 5 SE	12.71		4.39		.55		1.97		.67		1.94		.14		.00		.31		2.59		1.36		14.79		41.42	
CLEAR CREEK	17.65		8.10		1.75		2.17		.61		.77		1.10		.00		.61		5.12		2.00		18.37		58.25	
CLOVERDALE 3 SSE	18.93	9.91	15.02	7.75	2.30-	2.54	3.54	.75	T -	1.23	.02-	.44	.00-	.03	.00-	.09	.00-	.35	2.23-	.15	1.97-	2.13	18.22	10.28	62.23	21.73
COPCO NO 1 DAM	6.47		1.53		.07		1.50		.31		1.23		.64		.00		.21		1.68		.88		7.13		22.65	
COVELO	14.73		9.11		1.87		2.28		.47		.30		.00		.00		.11		2.80		1.39		E14.71		E 47.77	
CRESCENT CITY 1 N	18.29		10.75		2.49		5.04		1.85		.88		.07		.05		3.08		6.52		5.25		14.10		68.37	
CRESCENT CITY 7 ENE	21.36		14.14		3.47		6.27		2.42		.86		.05		.04		3.99		6.74		5.74		20.92		86.00	
CUMMINGS	23.64	9.12	16.02	4.83	2.67-	4.30	4.41	.04	.35-	2.69	.13-	.82	.00-	.05	.00-	.10	.34-	.35	4.05-	.68	3.68-	4.76	22.12	8.23	77.41	6.47
DUTTONS LANDING	6.48		5.81		1.50		1.16		.00		.04		.00		.00		.00		2.21		1.37		5.74		24.31	
ELK VALLEY	19.61		9.08		3.10		4.21		1.02		.51		T		T		-		-		-		-		-	
EUREKA WB CITY R	13.92	7.22	7.82	2.29	1.56-	3.69	3.22	.55	1.01-	1.17	.36-	.40	.05-	.06	T -	.10	.36-	.28	3.20	.01	3.49-	1.12	9.60	2.89	44.57	6.14
FERNDALE 8 SSW	7.86		-		-		-		1.34		1.47		.41		.33		.61		2.09		3.51		10.32		-	
FERNDALE 2 NW	13.88		11.10		1.45		3.57		1.10		.53		.16		.01		.36		1.85		3.96		9.72		47.71	
FOREST GLEN	26.71	14.74	13.19	3.62	2.02-	5.70	4.60	.79	.85-	1.71	1.35	.46	T -	.26	.00-	.13	.24-	.54	5.08	1.04	2.59-	4.02	26.38	14.74	83.01	23.03
FORKS OF SALMON	13.73		E14.63		E 2.13		E 4.28		.40		.69		.22		E .00		-		-		-		-		-	
FORT BRAGG	13.50	6.04	10.67	4.56	2.33-	2.71	3.23	.46	.29-	1.26	.44-	.22	.02-	.04	.03-	.10	.58	.19	2.77-	.01	2.76-	1.59	14.30	7.26	50.92	12.58
FORT BRAGG AVIATION	11.12		E11.54		2.30		3.23		.29		.35		.00		.00		.4.		1.89		2.15		E15.05		E 48.33	
FORT DICK	18.56		12.90		3.17		6.94		2.71		.94		T		.05		4.45		7.33		5.39		17.01		79.45	
FORT JONES RANGER STA	7.98		1.85		.23		.64		.52		1.31		.53		.00		.24		1.45		.55		8.82		24.12	
FORT ROSS	12.66	4.43	10.14	3.61	2.54-	2.53	2.94-	.23	.18-	1.39	.02-	.63	.06	.00	.33-	.11	.17-	.31	2.65	.32	1.69-	2.44	12.04	4.78	45.12	5.50
GARBERVILLE	18.97		12.66		2.50		3.48		T		.02		.00		.00		.28		4.15		3.50		20.20		65.76	
GASQUET RANGER STATION	20.02		14.33		4.15		5.80		2.28		.33		.04		.03		3.25		6.60		5.25		21.61		83.69	
GRATON	16.70	7.89	10.57	3.48	2.63-	2.46	3.13	.12	.05-	1.22	.00-	.41	.00-	.03	.00-	.1.	.02-	.34	3.40	1.24	1.25-	2.84	15.52	8.46	54.27	13.78
GREENVIEW	E10.09		E 1.55		T		E 1.50		.60		1.36		.25		.00		.33		.32		.08		7.06		E 23.14	
GUERNEVILLE	15.30		14.91		2.95		3.55		.07		.00		.00		.00		.01		3.66		1.67		19.57		61.69	
HAPPY CAMP RANGER STA	15.93	4.62	6.56-	1.68	1.60-	4.85	1.40-	1.32	.87-	1.29	.94-	.12	.82	.44	.00-	.17	.46-	.28	4.67	.60	1.77-	5.48	17.38	6.97	52.40-	2.56
HAYFORK RANGER STATION	12.82		6.55		1.38		1.32		.20		1.22		.10		.00		.07		2.99		.80		14.70		42.5	
HEALDSBURG	20.38	11.86	15.50	8.16	2.02-	2.87	3.13	.22	.03-	1.17	T -	.46	.00-	.02	.00-	.12	.0.-	.35	2.71	.54	1.56-	2.34	18.58	10.66	63.92	24.11
HEALDSBURG NO 2	18.75		14.59		2.29		3.31		.00		T		.00		.00		.00		2.46		1.42		17.37		60.19	
HILTS	E 6.30		E 1.79		.38		1.01		1.86		.98		E .30		.00		.24		1.41		.74		7.08		E 22.09	
HONEYDEW 2 WSW	34.93		25.88		3.49		6.34		2.26		.20		.00		T		.62		4.31		8.35		36.74		123.12	
HOOPA	19.90		8.98		2.30		3.02		.55		.43		.08		.00		.40		4.26		2.07		15.65		57.64	
IDLEWILD HPY MNTNC STA	18.03		10.46		3.83		4.9.		1.46		.36		.00		.00		1.86		6.16		3.60		20.96		71.63	
KELLOGG	22.38		14.38		3.46		4.69		.32		.32		.00		.00		.00		2.78		2.01		21.14		71.50	
KENTFIELD	20.11	9.71	13.26	4.64	3.23-	2.67	2.67-	.52	.08-	1.33	.00-	.34	.00-	.01	.00-	.05	.03-	.32	5.92	3.53	1.68-	2.85	19.97	10.51	66.95	20.30
KLAMATH R	22.80		10.60		3.80		6.20		1.93		.42		T		T		2.50		7.70		5.40		15.90		77.25	
KNIGHTS VALLEY	20.59		12.37		-		-		-		-		-		-		-		-		-		-		-	
KORBEL	15.77		7.55		2.53		4.09		1.08		1.17		.02		.03		.36		4.01		2.82		11.56		50.39	
LAKE PILLSBURY NO 2	19.71		11.55		1.74		E 2.76		E .20		1.09		.00		.00		.00		3.81		1.99		15.15		E 58.00	
LAVA BEDS NAT MONUMENT	4.97		2.02		.59		1.11		1.01		2.42		.07		.00		.01		1.42		.61		3.68		17.91	
MAD RIVER RANGER STA	E19.62		12.36		E 2.04		4.37		.45		.69		.00		.00		.48		5.89		2.82		20.94		E 69.66	
MARE ISLAND	7.27		5.82		.69		1.64		.00		.07		.00		.00		.00		1.54		1.39		5.59		24.91	
MOUNT HEBRON RS	2.79		1.16		.21		1.13		.36		1.14		.33		.00		.17		1.58		.59		3.48		12.94	
MUIR WOODS	11.17		10.49		2.54		2.93		.18		.11		.00		.00		.06		3.41		1.33		E16.21		E 48.43	
NAPA STATE HOSPITAL	8.30	3.44	7.58	3.31	1.03-	2.29	1.59-	.14	.00-	.87	.03-	.18	.00-	.01	.00-	.03	.00-	.18	3.14	1.92	1.30-	.97	7.22	2.31	30.19	6.31
OAK KNOLL RANGER STA	E 9.30		2.05		.73		1.46		.99		2.43		.22		.00		.0.		1.98		.80		8.13		E 28.10	
OAKVILLE 1 WNW	14.24		11.02		1.37		2.44		T		.04		.00		.00		.01		2.30		1.39		11.50		44.31	
OCCIDENTAL	21.05		13.61		3.46		3.98		.20		.00		.00		.00		.10		4.16		1.66		23.17		71.45	
ORICK PRAIRIE CREEK PK	14.56		8.66		3.73		4.80		1.31		.92		.48		.05		1.24		4.54		4.56		14.82		59.67	
ORLEANS	17.44	7.68	6.92-	.47	1.53-	4.72	2.99-	.09	.99-	1.51	.59-	.38	.36	.12	.00-	.08	.57-	.30	4.31	.55	1.93-	4.60	14.63	4.84	52.26	1.04
PETALUMA FIRE STA 2	7.72	2.43	7.57	3.08	1.63-	1.69	2.52	.75	.00-	.63	.01-	.20	.00-	T	.00-	.03	T -	.17	1.65	.57	.88-	1.30	E 8.54	3.61	E 30.52	6.42
POINT ARENA	16.27		12.67		2.26		3.62		.24		.10		.00		.00		.30		2.24		3.85		14.19		55.94	
POTTER VALLEY PH	19.02	9.79	10.15	2.82	1.87-	3.37	3.16	.29	.07-	1.60	.22-	.49	.00-	.06	.00-	.07	.00-	.55	2.95	.22	1.58-	3.19	14.86	6.04	53.68	9.83
RICHARDSON GROVE ST PK	24.98		12.85		3.07		4.64		.39		.17		.00		.00		.37		4.64		3.41		24.57		79.09	
SAINT HELENA	17.13	10.09	10.82	4.49	1.58-	2.76	2.34-	.08	.08-	.88	.11-	.18	T -	.04	.00-	.05	T -	.24	2.80	1.07	1.32-	1.75	13.56	6.96	49.74	16.03
SAN RAFAEL	16.49		13.01		1.69		2.45		.02		T		.00		.00		.05		4.73		1.14		14.24		53.91	
SANTA ROSA	13.25	7.23	8.23	3.08	1.79-	2.19	3.23	.90	.03-	.95	.04-	.28	.00-	.02	.00-	.06	.03-	.24	2.42	.88	1.19-	1.75	11.79	6.15	42.00	12.75
SAWYERS BAR RANGER STA	14.16		3.82		1.21		1.77		.53		1.39		.27		.00		.43		3.17		1.76		13.70		42.21	
SCOTIA	16.19	6.77	13.52	5.56	2.08-	4.24	3.78	.70	.73-	1.24	.43-	.36	.02-	.04	.00-	.11	.70	.19	1.40-	2.11	3.40-	2.01	15.45	5.08	56.69	8.19
SHELTER COVE	16.28		9.83		2.96		3.74		1.01		.23		.02		T		1.80		4.63		4.97		15.12		60.19	
SKAGGS SPGS LAS LOMAS	24.00		17.93		2.69		4.85		.29		.03		.00		.30		.00		3.73		3.20		22.06		78.78	
SONOMA	8.01		9.09		1.66		2.27		T		.10		.00		.00		T		1.80		1.08		8.23		32.24	
STANDISH HICKEY ST PK	24.33		12.78		4.74		4.36		.20		2.25		.00		.00		.45		4.96		3.75		20.53		78.35	
TRINITY DAM VISTA PT	10.48		5.62		1.44		1.30		.97		.86		T		.00		.17		2.68		1.79		13.83		39.14	
TULELAKE //R	2.82	1.80	.95-	.09	.55-	.41	.59-	.19	.45-	.75	1.42	.50	.28	.01	.00-	.18	.04-	.49	1.99	1.00	.53-	.52	3.60	2.27	13.22	3.01
UKIAH	15.11	7.58	11.34	2.92	1.29-	3.08	2.82	.45	.00-	1.18	.05-	.43	.00-	.05	.00-	.05	.01-	.32	2.42	.43	1.80-	1.96	12.85	5.44	45.09	9.75
UKIAH 4 WSW	18.52		10.51		2.34		3.15		.11		.01		.00		.00		.08		3.12		2.32		14.17		54.33	
UPPER MATTOLE	24.40	8.77	19.27	6.76	2.86-	7.60	5.49	.49	1.68-	1.60	.53-	.54	.00-	.10	.00-	.10	.0.-	.12	4.23-	1.70	6.91-	2.69	24.20	8.55	90.24	9.98
WEAVERVILLE RANGER STA	13.47	6.13	5.59-	.09	1.50-	2.69	1.40-	1.00	.15-	1.46	1.67	.75	.02-	.0.	.00-	.21	.17-	.38	2.82	.30	1.18-	3.14	15.74	8.79	43.71	6.84
WEED FIRE DEPARTMENT	7.60		4.58		.76		2.49		1.66		1.11		.16		.00		.25		1.14		2.12		9.29		31.16	
WILLITS 1 NE	22.79		12.20		2.37		3.30		.05		.43		.00		.00		.09		3.39		1.82		15.05		6.49	
WILLOW CREEK 1 NW	16.73		10.26		2.40		2.73		.32		.76		.08		.00		.34		4.56		1.63		13.46		53.28	
YREKA	6.65	3.46	1.25-	1.04	.45-	1.16	1.09	.17	.44-	.59	2.88	2.02	.05-	.02	.00-	.34	.15-	.30	1.25-	.20	.66-	1.34	7.87	4.57	22.74	4.98
DIVISION	14.54	6.81	8.60	2.25	1.78-	3.11	2.72	.12	.52-	1.16	.63-	.09	.09-	.06	T -	.15	.30-	.17	3.07	.40	2.00-	2.42	13.20	5.77	47.21	8.19
* * *																										
SACRAMENTO DRAINAGE 02																										
ARIN RANGER STATION	7.98		1.51		.72		1.73		.44		1.73		.13		.00		T		1.93		.77		4.55		21.49	
ALTURAS RANGER STATION	4.24	2.62	.93-	.52	.53-	.84	1.11	.08	.29-	1.02	3.35	2.32	.09-	.22	.00-	.22	T -	.43	1.77	.70	.70-	.65	2.85	1.22	15.85	3.04
AUBURN	16.97	9.90	9.87	3.62	2.94-	2.44	3.67	.64	.15-	1.32	.47	.09	T	.00	.00-	.01	.00-	.31	2.43	.70	2.07-	1.46	10.01	4.07	48.58	13.48
BERRYESSA LAKE	9.40		7.46		2.09		2.20		.00		.13		T		.00		.02		1.72		1.14		8.09		32.25	
BIG BEND RANGER STA	36.01		15.25		3.08		5.17		.02		1.89		T		T		.0.		6.45		3.96		19.86		91.72	
BLUE CANYON WB AIRPORT//R	32.41	20.71	17.79	7.60	2.24-	6.21	5.08	.26	.53-	2.57	.49-	.44	.15	.06	.00-	.06	.11-	.52	6.96	3.55	3.60-	3.15	19.38	9.14	88.74	28.37
BOWMAN DAM	32.92	20.44	15.34	3.59	2.25-	7.84	4.80-	.35	.33-	3.28	1.51	.28	.11-	.05	.00-	.13	.0.-	.70	6.45	2.62	3.67-	3.35	21.31	10.47	88.47	21.70
BRANNAN ISLAND	6.65		6.19		1.45		1.13		.04		.00		.00		.00		T		1.64		.37		4.49		21.96	
BROOKS FARNHAM RANCH	8.22	4.16	5.69	1.59	1.60-	1.03	1.85	.54	T -	.60	.06-	.14	.00-	.01	.00-	.02	T -	.19	1.39	.43	.64-	1.11	6.98	2.81	26.43	6.43
BRUSH CREEK	30.36		16.23		3.18		4.82		T		.61		.00		.00		.00		-		-		-		-	
BUCKHORN	23.88		19.69		2.92		5.51		T		.16		T		.00		.36		4.53		3.75		E24.39		E 85.19	
BUCKS CREEK PH	26.50		17.71		2.40		5.10		.31		1.06		.02		.00		.00		3.53		3.97		20.97		81.57	
BURNEY	12.23		5.97		1.09		2.40		.16		1.41		.06		.00		.23		3.02		1.60		10.87		39.06	

See Reference Notes Following Station Index

TOTAL PRECIPITATION AND DEPARTURES FROM NORMAL

CALIFORNIA
1969

Station	January Precipitation	January Departure	February Precipitation	February Departure	March Precipitation	March Departure	April Precipitation	April Departure	May Precipitation	May Departure	June Precipitation	June Departure	July Precipitation	July Departure	August Precipitation	August Departure	September Precipitation	September Departure	October Precipitation	October Departure	November Precipitation	November Departure	December Precipitation	December Departure	Annual Precipitation	Annual Departure
[illegible]	[illegible]	[illegible]	13.00	[illegible]	2.43-	[illegible]	4.48-	.47	.04-	2.87	.31-	.40	T -	.03	.00-	.04	[illegible]	.57	4.28	.89	2.62-	3.74	17.12	6.49	67.99	8.23
[illegible]	[illegible]		[illegible]		.45		E 1.40		.11		2.69		T		.00		.20		1.55		1.50		2.43		E 20.33	
[illegible]	[illegible]		.99		.47		[illegible]		.14		1.91		[illegible]		.02		.05		1.67		.62		4.11		16.29	
[illegible]	[illegible]	[illegible]	9.72	2.86	1.02-	4.04	2.78-	.05	.07-	1.83	1.34	.54	.08-	.12	.00-	[illegible]	.02-	.54	2.10-	.18	2.51-	1.52	12.44	5.77	51.52	13.15
[illegible]	E [illegible]		12.00		1.15		2.98		.18		.93		.00		.00		[illegible]		1.99		2.43		13.15		E 50.02	
[illegible]	[illegible]	[illegible]	[illegible]	7.[illegible]	2.[illegible] -	3.95	3.82	.10	.02-	1.74	.58-	.02	.00-	[illegible]	.00-	.04	[illegible]	.43	2.73	.36	2.91-	1.07	15.81	7.66	60.79	17.61
[illegible]	32.31		17.43		3.74		4.98		.02		.37		.02		.00		[illegible]		3.30		2.66		22.67		87.20	
CHESTER	[illegible]	[illegible]	9.09	4.51	.73-	3.29	1.93-	.34	.15-	1.55	1.86	.92	.08-	[illegible]	.00-	.13	[illegible]	.55	2.32	.37	1.92-	1.57	9.89	4.34	42.84	10.75
[illegible]	[illegible]	[illegible]	8.59	4.16	1.77-	1.52	2.62	.31	.00-	1.16	.75	.31	[illegible]	[illegible]	.00-	[illegible]	[illegible] -	.33	1.42-	.04	1.13-	1.28	10.34	5.22	37.20	11.14
[illegible]	11.73		8.07		1.50		2.45		[illegible]		.16				[illegible]		T		1.04		1.26		5.46		31.78	
[illegible]	[illegible]		[illegible].12		1.74		1.59		.03		.00		T		.00		[illegible]		.76		.63		4.42		23.64	
[illegible]	[illegible]		[illegible]		1.44		.35		.00		.52		[illegible]		.00		T		1.00		.74		5.80		22.29	
[illegible]	8.[illegible]		[illegible]		1.26		1.90		.00		.34		[illegible]		.00		[illegible]		1.67		.69		9.11		32.04	
[illegible]	[illegible].82		[illegible]		3.35		5.53				1.01		.12		[illegible]		T		4.04		4.13		20.57		79.39	
[illegible]	9.81		[illegible]		2.54		1.49		.00		.29		.63		.00		.00		1.59		1.84		9.19		35.10	
[illegible]	E 25.04	15.82	[illegible]	7.95	1.53-	5.60	5.04	1.12	[illegible]-	2.19	.18-	.29	.08	.06	.00-	.03	.06-	.36	3.24	.94	3.28-	1.40	13.26	5.23	E 67.95	21.25
[illegible]	[illegible]	[illegible]	[illegible]	3.74	2.20-	3.63	3.44-	.01	[illegible] -	1.89	.27-	.24	T -	.01	.00-	.02	T -	.32	2.59	.22	2.02-	1.95	13.02	6.02	52.67	12.57
[illegible]	[illegible]	[illegible]	[illegible]	3.35	1.91-	.15	.55-	.58	.00-	.65	.21	.04	.03	[illegible]	.00-	.03	.00-	.16	1.06	.28	.36-	1.15	5.20	1.96	21.24	5.53
[illegible]	15.16		[illegible].38		2.4		3.83		.10		.19		.03		.00		.02		2.01		2.56		8.96		44.70	
[illegible]	[illegible]		[illegible]		2.08		.81		.00		.39		.00		.00		.00		1.06		.20		6.18		20.24	
DANA 2 SE	[illegible].78		[illegible]		.5-		2.71		.29		1.64		.03		.00		.25		2.14		1.39		11.26		37.11	
[illegible]	[illegible]	[illegible]	[illegible]	2.86	1.46-	.68	.93-	.43	.01-	.56	.13	.00	.00-	T	.00-	.01	.05-	.12	.89	.13	.56-	.81	5.36	1.95	25.10	8.64
[illegible]	4.9[illegible]		1.91		E .53		1.8[illegible]		.84		2.39		.07		.01		.0		2.28		1.08		E 3.69		E 19.53	
[illegible] POWER HOUSE	36.[illegible]	23.[illegible]	21.73	9.94	2.99-	6.92	6.15	.85	[illegible]-	3.15	.59-	.39	.01-	.03	.00-	.05	.06-	.56	5.18	1.64	4.21-	2.84	21.11	9.43	98.92	31.84
DE SABLA	[illegible].87	[illegible]	18.46	7.15	2.45-	5.99	5.24	.06	.10-	2.65	.98-	.08	[illegible]	.06	.00-	.05	.00-	.66	4.36	.71	4.50-	1.94	22.21	10.83	86.26	23.77
[illegible]	[illegible]	[illegible]	[illegible]	4.01	1.78-	4.18	3.49	.14	.00-	1.99	.33-	.16	T -	.02	.00-	.02	T -	.33	2.82	.45	2.25-	2.14	14.17	6.94	54.47	13.32
DOWNIEVILLE RANGER STA	[illegible]9.74		[illegible]		2.88		5.37		.17		.82		.12		.00		.0[illegible]		4.99		3.87		17.27		80.18	
[illegible]	-		-		-		1.15		.00		.00		.00		.00		.0[illegible]		.00		-		-		-	
[illegible]	[illegible].70		[illegible]		2.[illegible]		2.17		.98		.60		T		.00		.19		1.82		4.08		22.68		65.68	
EAST PARK RESERVOIR	5.55	1.52	7.45	3.93	2.54	.29	.57-	.76	.00-	.66	.40	.11	.00-	.02	.00-	.05	.06-	.25	1.30	.23	.97-	.56	7.18	3.19	25.96	7.02
FAIRFIELD FIRE STATION	9.8[illegible]		7.54		1.9[illegible]		1.25		.00		.10		.00		.00		.00		2.12		.46		6.16		28.88	
[illegible]	6.54		2.55		.5		1.27		1.08		1.64		.06		.00		.00		1.89		1.15		6.39		23.07	
[illegible]	[illegible].47		7.43		2.13		2.45		.01		.15		.00		.00		.00		.96		2.23		6.40		35.31	
FORESTHILL RANGER STA	24.37		14.91		2.8[illegible]		5.45		T		.30		.10		.00		.02		4.03		4.00		13.51		69.50	
FRENCH GULCH	9.29		13.86		1.93		2.11		.36		1.78		.00		.00		.03		1.49		2.61		11.92		45.38	
GARDEN VALLEY 2 S	17.24		[illegible].96		3.26		3.92		.36		.24		.36		.00		.05		2.45		3.11		8.99		50.94	
[illegible] RANGER STA	28.56		13.37		3.37		5.18				.55		.22		T		.09		4.39		2.95		15.78		74.46	
GIBSON HWY MNTNCE STA	11.63		19.27		2.43		4.97		.90		.74		.00		.00		.14		2.25		4.37		26.01		72.71	
GOLD RUN	28.12		[illegible].97		2.23		4.98		.06		.25		.03		.00		T		5.03		3.38		15.61		74.66	
GRASS VALLEY NO. 2	[illegible].02		[illegible].95		2.9[illegible]		4.93		[illegible]		.30		.01		T		T		3.14		3.17		15.91		70.34	
GREENVILLE RANGER STA	[illegible].98		[illegible].6		1.44		2.94		.50		2.70		.00		.00		.04		2.22		2.36		11.42		54.81	
HARRISON GULCH RS	9.40		9.84		3.50		1.17		.06		1.27		T		.00		.1[illegible]		3.04		1.22		12.55		42.18	
[illegible] DAM	16.11		[illegible].88		2.57		3.03		T		.44		T		.00		.0		1.70		2.01		9.82		45.56	
HAT CREEK PH NO 1	6.7[illegible]	3.97	3.49	.65	.7[illegible]-	1.29	1.15-	.20	.15-	1.11	2.07	1.30	.1[illegible]-	.13	.00-	.16	.04-	.43	2.42	1.12	1.25-	.58	6.56	3.63	24.73	6.67
HIDDEN VALLEY RANCH	[illegible].45		1[illegible].90		3.33		3.79		.05		.86		T		.00		T		2.27		2.43		9.33		49.41	
[illegible]	[illegible]		14.73		2.65		2.74		.24		.2[illegible]		.00		.00		.00		2.06		2.1[illegible]		22.57		71.52	
[illegible] GRAVES RCH	[illegible].53		10.73		1.77		.93		.00		.28		T		.00		.00		1.22		.67		7.77		30.90	
IOWA HILL	[illegible]5.73		14.10		2.61		4.94		.02		.29		.20		T		.03		4.55		3.48		13.35		69.30	
JESS VALLEY	[illegible]	2.[illegible]	.31-	1.14	1.61-	.27	1.98	.34	.40-	1.62	2.44	.82	.16-	.25	T -	.26	.05-	.61	2.32	1.0[illegible]	.77-	.89	2.88	.96	17.43	.21
KELSEYVILLE	11.25	6.42	[illegible]	3.7[illegible]	1.21-	1.70	2.38	.80	.0[illegible]-	.80	.23-	.14	.00-	.03	.00-	.05	.00-	.26	1.70	.38	1.09-	1.29	10.54	5.51	36.53	12.56
KILARC POWER HOUSE	13.70		10.73		1.99		5.37		.12		1.04		.07		.00		.10		3.90		3.69		17.60		58.31	
LAKEPORT	11.04	4.96	9.[illegible]2	4.22	.95-	2.41	1.99-	.04	.10-	.78	.30-	.09	.00-	.04	.00-	.05	T -	.24	2.74	1.00	1.14-	1.74	11.10	5.23	38.54	10.02
LAKESHORE	21.34		20.72		.93		4.6[illegible]		.5[illegible]		.53		.08		.00		.14		2.01		3.77		26.23		80.87	
LAKE SPAULDING	34.88	22.68	18.[illegible]8	7.44	2.34-	7.10	5.23-	.30	.26-	3.34	1.29	.12	T -	.17	T -	.08	.13-	.59	6.38	2.43	3.37-	3.67	19.31	8.19	91.47	25.61
LAKE SPAULDING DAM	-		-		-		-		-		1.22		T		T		.09		-		-		-		-	
[illegible] RANCH	7.74		8.24		1.7[illegible]		1.41		.00		.00		.00		.00		.00		1.56		.56		8.84		30.06	
LITTLE VALLEY	7.42		1.59		.67		1.04		.65		3.05		.42		.00		.00		2.34		1.69		4.55		23.42	
[illegible]	8.63		2.74		.47		1.55		.13		1.33		.21		.00		.01		1.80		1.29		7.64		25.80	
LOYALTON	11.70		3.53		.39		.95		.39		1.98		.11		.00		.00		1.63		.78		4.88		26.34	
MADELINE MNTNC STA	E 1.59		E [illegible].55		E .20		E .33		E 1.00		1.27		.50		.01		.08		.65		.53		E 1.00		E 8.78	
[illegible] LAKE	16.06		6.22		3.39		3.85		.16		2.59		.39		.00		.06		3.76		2.77		14.00		53.25	
[illegible]	9.4[illegible]	5.43	6.69	2.83	1.79-	.89	1.65-	.09	.00-	.80	.35	.13	.02	.01	.00-	.02	.00-	.23	1.16	.03	.87-	1.16	6.59	2.71	28.54	7.95
MC CLOUD	16.34	7.[illegible]4	14.17	5.86	1.7[illegible]-	4.25	3.79-	.02	1.27-	1.35	.98-	.66	T -	.29	.00-	.23	.1[illegible]-	.79	1.96-	1.53	3.46-	1.78	18.73	9.99	62.60	12.09
[illegible]	22.92		14.30		2.35		3.5[illegible]		.11		.07		T		.00		T		3.31		1.36		18.35		66.28	
MINERAL	23.44	14.83	[illegible].76	4.44	2.20-	4.40	4.32	.33	.03-	2.67	2.46	.97	.22	.13	T -	.16	.1[illegible]-	.87	3.68-	.23	4.04-	1.45	21.44	12.28	74.70	23.20
MONTICELLO DAM	10.10		10.60		1.98		1.84		.00		.16		.02		.00		.00		1.33		.85		7.36		34.24	
MOUNT DANAHER	20.56		9.76		2.96		4.67		.00		.55		.18		.00		.17		3.26		3.84		10.75		56.70	
MOUNT SHASTA WB CITY //R	9.78	3.42	10.09	4.18	.8[illegible]-	3.64	3.28	.5[illegible]	1.03-	.96	.77-	.48	.03-	.27	.00-	.18	.13-	.74	1.00-	1.44	2.8[illegible]-	1.16	13.09	6.87	42.83	6.11
NEVADA CITY	26.37	16.25	18.95	9.32	2.94-	4.98	5.16	.67	.03-	2.42	.31-	.26	.02-	.02	T -	.03	T -	.49	2.90	.15	3.83-	1.32	15.58	6.21	76.09	23.08
[illegible]	8.90	5.59	6.06	2.87	1.94-	.41	1.76	.24	.0[illegible]-	.68	T -	.16	T	.00	.00-	.02	T -	.23	1.05	.22	.58-	1.08	4.71	1.33	25.01	7.65
[illegible]	10.53		11.40		3.[illegible]6		1.35		.00		.28		.10		.00		T		E 1.66		1.53		12.57		E 42.58	
[illegible]	6.65	2.77	8.07	4.91	1.90-	.47	1.11-	.53	.00-	.69	.36-	.01	.00-	.04	.00-	.05	[illegible] -	.31	1.03-	.03	.64-	1.16	6.97	3.10	26.73	7.49
OROVILLE	10.81		7.49		1.97		2.78		T		.31		T		.00		.0[illegible]		1.55		1.61		9.39		35.91	
OROVILLE BRIDGE	10.92	5.45	7.60	2.67	2.01-	1.88	2.85	.58	T -	1.16	.30-	.05	T -	.01	.00-	.03	.00-	.37	1.60	.30	1.72-	1.18	10.19	4.97	37.19	9.29
PACIFIC HOUSE	24.07		16.39		2.97		5.07		.06		.61		.00		.00		.18		3.81		3.14		10.30		61.20	
PARADISE	22.72		16.36		3.04		5.15		.0[illegible]		.98		.03		.00		.0[illegible]		3.56		3.64		20.93		76.43	
PASKENTA RANGER STA	8.50		9.43		2.17		1.38		.0[illegible]		.41		.00		.00		.0[illegible]		1.27		.43		7.27		30.86	
PAYNES CREEK	10.82		6.34		E 1.99		2.72		.0[illegible]		.79		.03		E .00		.0[illegible]		2.41		3.10		11.07		E 39.27	
PIT RIVER POWER HOUSE	24.69		19.15		3.00		5.79		.28		.99		.02		.00		.48		3.16		4.15		25.58		87.29	
PLACERVILLE	16.57	8.74	8.80	1.81	3.38-	2.85	4.43	.94	.02-	1.76	.34-	.21	.47	.46	T -	.0[illegible]	.06-	.35	2.68	.59	3.21-	.78	9.67	2.78	49.63	9.36
PLACERVILLE IFG	18.45		9.92		2.4[illegible]		4.29		.00		.53		.12		T		.04		2.60		3.41		9.77		51.59	
PLATINA	E 8.13		E 7.50		1.76		1.24		[illegible]		1.12		.00		.00		.05		2.63		1.31		8.62		E 32.61	
PORTOLA	12.05	8.36	5.98	2.59	.83-	1.74	1.31-	.16	.06-	1.07	2.59	2.02	.00-	.37	.00-	.10	.01-	.22	1.72	.38	.96-	1.09	5.51	1.95	31.02	10.55
QUINCY	22.77	15.56	7.46	.20	1.45-	3.93	3.31	[illegible]	.21-	1.80	2.64	1.90	[illegible] -	[illegible]	.00-	.11	T -	.51	2.57	.14	2.45-	1.69	13.68	6.81	56.54	16.55
[illegible]	7.02	2.73	8.53	5.32	1.39-	1.3[illegible]	1.04-	.79	.0[illegible]-	1.13	.33-	.12	.05	.01	.00-	.06	.0[illegible]-	.37	1.25-	.12	.62-	1.67	6.6[illegible]	2.39	26.93	4.88
[illegible]	12.72	5.03	[illegible].82	6.63	2.01-	2.89	2.64-	.3[illegible]	.03-	1.71	.44-	.69	.00-	[illegible]	.00-	.13	.28-	.33	1.57-	.70	2.31-	1.45	15.09	7.83	49.91	11.17
REPRESA	11.54	7.26	[illegible]	2.78	1.19-	2.08	2.18	.24	.0[illegible]-	1.01	.35	.14	.00-	T	.00-	.0[illegible]	T -	.20	.93-	.20	1.8[illegible]-	.30	4.56	.59	E 29.38	7.21
[illegible]	E 7.34		[illegible]		1.09		1.28		.00		.00		.00		.00		T		.00		1.2[illegible]		5.34		E 21.38	
ROCKLIN	12.18	7.[illegible]	[illegible]	3.0[illegible]	2.04-	1.49	2.38	.40	T -	.95	.26	.04	T	.00	.00-	.0[illegible]	T -	.21	1.08	.0[illegible]	1.49-	.66	5.36	1.23	32.20	9.05
[illegible]	20.87		6.72		3.[illegible]		6.09		.02		.80		.00		.00		.76		3.56		3.12		27.19		82.19	
[illegible]	8.50	5.32	6.[illegible]8	3.94	.94-	1.42	1.63	.23	.04-	.55	.08-	.02	T	T	.00-	.02	.02-	.17	.72-	.05	.60-	.85	4.41	1.17	23.92	7.63
SACRAMENTO WB CITY R	8.90	[illegible]	[illegible].61	4.14	1.1[illegible]-	1.33	1.32-	.30	.09-	.53	.01-	.11	.00	.00	.00-	.04	.03-	.19	.80	.00	.81-	.73	5.36	1.81	26.06	8.04
[illegible]	24.18		18.56		3.9[illegible]		4.70		.04		.67		.00		.00		.06		1.68		2.10		22.31		78.22	
SHINGLE SPRINGS	18.10		9.59		2.95		4.54		.06		.15		.08		.00		.04		2.11		2.63		10.06		50.31	
[illegible]	16.59		8.72		2.4[illegible]		5.08		.0[illegible]		1.04		.05		.00		.00		4.04		3.46		14.81		56.49	
SIERRA CITY	[illegible]		[illegible]		2.5[illegible]		[illegible].57		.69		1.64		T		T		.03		5.54		3.41		20.33		92.09	
SIERRAVILLE RANGER STA//	16.68	11.74	5.89	1.66	.64-	2.20	1.76	.13	.4[illegible]-	.76	2.78	2.24	.25-	[illegible]	.00-	.15	.0[illegible]-	.43	2.28	.45	.85-	1.91	7.54	3.05	39.17	13.78
SODA SPRINGS 1 E //R	25.12		[illegible].23		3.06		4.4[illegible]		.5[illegible]		1.73		.00		.00		.21		5.31		3.08		15.08		71.75	
STONYFORD COOLEY RANCH	19.83		[illegible].93		3.9[illegible]		3.98		.5[illegible]		.80		T		.00		T		2.99		2.19		19.19		66.32	
[illegible]	6.31	2.00	8.30	4.38	2.34	.00	.67-	.79	.0[illegible]-	.62	.5[illegible]	.17	.00-	.02	.00-	.04	.00-	.26	1.33	.17	.74-	1.00	7.88	3.46	28.08	7.45
STONY GORGE RESERVOIR	6.21	[illegible]	8.[illegible]2	4.7[illegible]	1.5[illegible]-	.69	.6[illegible]-	.89	.00-	.69	.89	.50	.00-	.02	[illegible]0-	.05	T -	.24	1.17	.05	.33-	1.27	6.40	2.36	25.31	6.10
STRAWBERRY VALLEY	37.06		20.54		3.[illegible]		5.79		T		.63		T		T		T		4.60		3.59		25.75		101.09	
TURNTABLE CREEK	[illegible].82		[illegible].98		3.35		5.69		.02		.24		T		.00		.26		1.41		-		-		-	
TWIN LAKES	30.24	21.62	14.34	6.44	3.35-	3.73	5.2[illegible]	1.38	1.4[illegible]-	.88	.86-	.25	.56-	.08	[illegible]-	.36	.6 -	.04	4.08	1.81	4.04-	.10	11.13	3.58	75.86	29.39

See Reference Notes Following Station Index

TOTAL PRECIPITATION AND DEPARTURES FROM NORMAL

Table 2—Continued

Station	January		February		March		April		May		June		July		August		September		October		November		December		Annual	
	Precipitation	Departure	Precipitation	Departure	Precipitation	Departure	Precipitation	Departure	Precipitation	Departure	Precipitation	Departure	Precipitation	Departure	Precipitation	Departure	Precipitation	Departure	Precipitation	Departure	Precipitation	Departure	Precipitation	Departure	Precipitation	Departure
UPPER LAKE 7 W	14.18		13.71		.82		2.69		.12		.32		.00		.00		.02		2.37		2.04		13.41		49.68	
VACAVILLE	12.26	6.94	7.34	2.27	.98-	2.14	1.22-	.57	T +	.64	.02-	.10	.00-	T	.00-	.01	.00-	.23	2.22	1.05	.45-	1.78	8.36	2.87	32.85	7.66
VINTON	8.35		1.80		.19		.63		.67		1.67		.03		.00		.01		1.48		.77		4.18		19.78	
VOLLMERS	16.06		20.46		3.97		4.49		.95		1.74		.00		.00		.13		2.51		4.60		26.27		81.18	
VOLTA POWER HOUSE	13.28	8.06	9.31	4.66	1.65-	2.52	5.24	2.09	T +	2.42	.91-	.16	.07	.00	.00-	.11	T -	.64	3.05	.76	2.88-	.81	12.04	6.47	48.43	15.38
WHISKEYTOWN RES	22.59		21.05		3.94		3.58		.09		.78		.00		.00		.03		1.84		1.91		22.68		78.49	
WILLIAMS	3.33		5.74		1.79		.31		.00		.39		.00		.00		.00		1.09		.22		5.21		18.08	
WILLOWS	4.88	1.31	6.22	3.16	1.65-	.48	.59-	.80	.00-	.66	.29-	.02	.00-	.01	.00-	.07	.00-	.22	.97	.05	.81-	.82	5.55	1.82	20.96	3.26
WILLOWS USDR	4.89		6.31		1.54		.59		.00		.51		.00		.00		.00		.95		.79		5.88		21.46	
WINTERS	9.31		7.70		1.46		1.33		T		.04		.00		.00		T		1.74		.66		6.92		29.16	
WOODLAND 1 WNW	7.83	4.53	7.58	4.31	2.16	.00	1.43	.06	.05-	.53	.07-	.05	.01	.01	.00-	.01	T -	.18	1.40	.62	.75-	.67	6.06	2.48	27.36	10.57
DIVISION	15.87	9.07	10.42	4.21	1.97-	2.88	2.92	.04	.15+	1.54	.82	.14	.06-	.04	.00-	.09	.05-	.41	2.46	.38	1.96-	1.62	11.43	5.00	48.11	12.26
* * *																										
NORTHEAST INTERIOR BASINS 03																										
BOCA	13.02		5.33		.73		1.35		.20		4.07		.35		.00		.15		1.78		.73		6.25		33.96	
BODIE	5.74		5.48		.79		.32		1.01		3.02		.40		.30		.03		.77		.10		1.22		19.18	
BRIDGEPORT	7.69		5.61		.79		.42		.10		.97		.28		.11		.62		.69		.04		1.42		18.12	
CEDARVILLE	4.27	2.43	1.30-	.20	.60-	.85	1.00	.01	.24-	.80	1.05	.11	.22-	.11	.00-	.15	.20-	.17	2.95	1.78	.74-	.67	3.81	2.12	16.38	3.50
DONNER MEMORIAL ST PK	17.13		12.50		2.34		3.13		.36		2.79		.13		.00		.00		3.07		1.29		5.72		48.46	
DOYLE	7.19		1.15		.04		.30		.73		1.84		T		.00		T		1.01		.34		3.52		16.12	
DOYLE 5 SSE	13.11		2.11		.21		.79		1.61		1.78		.29		.00		.01		2.07		.41		5.59		27.98	
ELLERY LAKE //	11.72	7.66	5.46	1.66	.86-	2.00	1.02-	.91	.44-	.59	.56-	.09	.28-	.40	.44-	.05	.16-	.48	2.68	1.42	.44-	1.71	4.44	.28	28.50	4.79
FLEMING FISH AND GAME	3.72		1.15		.07		.22		.25		1.55		.02		.00		.00		.97		.31		2.88		11.14	
FORT BIDWELL	4.08	1.85	2.01	.04	.60-	1.04	1.12	.11	.38-	.76	2.01	1.05	T -	.35	.00-	.17	.04-	.41	2.66	1.55	.84-	.77	3.72	1.65	17.46	2.75
GEM LAKE	14.57	11.25	6.98	3.25	.76-	1.84	1.10-	.52	.38-	.56	.98	.55	.62	.18	.28-	.20	.00-	.56	1.46	.26	.74-	1.09	1.86-	2.17	29.67	8.55
MEYERS INSPECTION STA	21.55		E 7.58		3.19		3.50		.13		2.74		.83		.00		.35		4.43		-		-		-	
MONO LAKE	8.51		3.50		.31		.54		.05		2.10		.64		.31		.05		1.56		T		1.65		19.22	
SAGEHEN CREEK	20.33		9.11		.94		2.00	E	.22		2.71		.18		.00		.11		3.27		1.09		10.38		E 30.34	
SECRET VALLEY	3.81		1.11		T		.14		.18		1.99		.00		T		T		.66		.47		2.61		10.97	
SQUAW VALLEY	29.74		13.70		3.93		3.14		.09		1.45		.05		.00		.27		4.28		1.93		13.75		72.33	
STANDISH 1 E	4.33		1.04		.21		.25		.61		.97		.02		.00		T		1.06		.35		3.14		11.98	
SUSANVILLE AIRPORT	7.79	5.26	2.55	.04	.30-	1.15	.54-	.28	.34-	.49	1.69	1.02	.13-	.05	.00-	.09	T -	.35	1.61	.69	.74-	.77	4.21	1.65	19.96	5.48
TAHOE CITY	22.82	16.69	9.28	3.96	1.96-	1.99	1.56-	.54	.15-	1.20	2.50	1.94	.10-	.16	.00-	.14	.17-	.23	2.14	.24	1.40-	1.75	9.26	3.62	51.34	20.44
TERMO	3.61		1.49		.23		.59		.19		.96		.31		.05		.09		1.30		.76		2.71		12.29	
TRUCKEE RANGER STATION	19.69	13.54	9.57	4.33	1.56-	2.46	1.92-	.35	.69-	.77	2.62	2.09	.98	.63	.00-	.17	.10-	.27	2.30	.48	1.17-	1.93	7.93	2.27	48.53	17.39
WENDEL 10 SE	3.25		.57		.18		.03		.03		.86		.00		.00		.00		.93		.20		2.78		8.83	
WOODFORDS	12.83		4.82		1.51		1.26		.14		2.06		.19		.00		.25		1.93		.74		6.14		31.87	
DIVISION	11.58	8.15	5.36	2.25	1.07-	1.19	1.19-	.12	.39-	.66	2.04	1.37	.27-	.10	.05-	.21	.08-	.33	2.01	.73	.75-	1.14	5.08	1.73	29.88	10.48
* * *																										
CENTRAL COAST DRAINAGE 04																										
ALAMO 1 N	11.15		9.13		1.60		1.76		.04		.01		.00		.00		T		1.76		.66		7.57		33.68	
ARROYO GRANDE	10.71		8.05		.94		2.23		.02		.06		.10		.00		.10		.58		1.20		1.24		25.23	
BEN LOMOND NO 3	25.78		19.37		1.97		3.92		T		T		.00		.00		.08		3.50		1.77		8.92		65.31	
BERKELEY	9.22	4.54	8.76	4.85	1.44-	1.75	2.46	.78	.00-	.81	.03-	.15	.00-	.01	.00-	.04	T -	.22	2.12	.95	1.43-	.76	8.47	4.17	33.93	1.55
BIG SUR STATE PARK	23.50	14.87	17.61	9.59	2.66-	3.20	3.90	.65	.10-	.99	.08-	.20	.00-	T	.00-	.03	.11-	.28	2.43	.65	2.79-	.63	11.46	3.36	64.64	23.79
BLACK MOUNTAIN 2 SW	17.66		11.48		2.97		3.40		.05		1.12		.00		.00		T		2.04		1.20		7.43		47.35	
BRADLEY	11.20		6.86		.40		2.07		.00		.00		.00	E	.00	E	.22		.04		.41		.59	E	21.79	
BURLINGAME	9.54		8.81		1.18		1.13		.00		.03		.00		.00		.00		1.89		.05		4.48		27.11	
BURTON RANCH	11.58		9.85		2.26		2.30		T		.11		.00		.00		T		2.22		.80		8.84		37.93	
CALAVERAS RESERVOIR	7.30		6.15		2.71		2.15		.08		.05		.00		.00		.00		1.31		.92		3.37		24.04	
CARMEL VALLEY	12.53		8.64		1.31		1.74		.13		.18		.00		.00		.02		.48		.57		2.82		28.42	
CHITTENDEN PASS	11.99		7.21		2.03		1.92		.00		.00		.00		.00		.15		1.62		1.10		5.23		31.25	
CONCORD 3 E	7.28		7.17		1.32		2.12		.03		.05		.00		.00		T		1.24		.66		4.96		24.83	
CROCKETT	7.63	4.08	5.67	2.41	1.36-	.98	1.61	.31	.00-	.55	.04-	.10	.00-	.01	.00-	.02	.00-	.11	1.43	.61	1.05-	.62	5.52	1.90	24.33	6.92
DAVENPORT	10.18		11.43		2.02		2.10		.00		.28		.00		.03		.02		1.32		1.07		5.07		33.52	
FORT ORD	7.68		7.93		.88		2.32		.07		.04		T		T		.09		.60		.71		2.49		22.81	
GERBER RANCH	10.97		7.32		1.40		1.51		T		T		.00		.00		.68		.99		.64		3.03		26.54	
GILROY	13.33		7.88		1.62		1.72		.00		.01		.00		.00		.13		1.76		1.11		4.57		32.13	
GILROY 14 ENE	14.73		9.24		1.74		1.83		.00		T		.00		.00		.59		1.88		1.02		3.50		34.53	
HALF MOON BAY	8.06		8.68		2.07		2.76		.06		.40		.00		.00		.21		1.73		.76		4.55		29.28	
HERNANDEZ 2 NW	9.10		9.20		.52		2.54		.00		.00		.00		.00		1.06		.38		.96		1.24		25.00	
HOLLISTER 1 SW	7.57	5.00	5.29	2.81	.83-	1.04	1.32	.19	.01-	.34	.02-	.06	.00-	.01	.00-	.02	.16	.00	.73	.24	.79-	.51	2.27-	.40	19.01	5.86
KING CITY	6.77	4.59	5.42	3.12	.23-	1.38	1.12	.20	.00-	.23	.00-	.06	.00-	.01	.00-	.01	.35	.27	.07-	.22	.56-	.11	.46-	1.64	14.98	4.52
LAFAYETTE 2 NNE	11.64		8.56		1.73		2.34		.04		.05		.30		.00		T		2.36		.82		9.42		36.96	
LA HONDA	12.82		11.35		2.26		2.91		.10		.92		.00		.00	E	.04		2.28		1.14		6.31		E 40.13	
LIVERMORE COUNTY F D	6.28	3.27	4.76	2.09	.55-	1.39	1.24	.11	.08-	.41	T -	.10	.00-	.01	.00-	.02	.06-	.12	1.10	.51	.49-	.97	2.34-	.52	16.84	2.44
LOCKWOOD 2 N	11.97		6.47		.24		1.72		.00		.00		.00		.00		.18		.10		.76		.91		22.35	
LOS GATOS	12.64	6.81	11.66	6.08	1.04-	2.85	2.13	.05	.06-	.65	.01-	.10	.00-	T	.00-	.02	.02-	.19	.66-	.43	.90-	1.44	3.41-	2.84	32.53	4.42
LOS GATOS 4 SW	27.45		18.12		2.42		4.22		T		.50		.00		.00		.00		2.52		1.55		13.17		69.95	
MARTINEZ 3 SSE	10.14		4.87		1.02		1.38		.01		T		.00		.00		T		1.73		.69		6.85		26.69	
MARTINEZ FIRE STATION	9.09		6.16		1.09		1.64		.00		T		.00		.00		T		1.23		.00		6.24		25.42	
MONTEREY	9.45		7.31		1.31		2.70		.12		.42		.04		T		.12		.50		.72		3.08		25.77	
MONTEREY NALF	8.10		6.67		.86		2.50		.03		.15		T		T		.10		.30		.43		2.44		21.58	
MORGAN HILL 2 E	14.32		9.85		.56		2.01		.01		.03		.00		.00		.11		1.48		1.35		3.00		32.72	
MORRO BAY FIRE DEPT	10.60		6.60		.87		2.59		T		.01		.26		.00		.44		.80		.59		1.36		24.12	
MORRO BAY 3 N	13.69		7.68		.83		2.93		.00		.00		.21		.00		.69		.97		.78		1.38		29.15	
MOUNT DIABLO N GATE	10.76		7.75		1.68		2.08		.08		.13		.00		.00		.01		2.15		.86		7.37		32.87	
MOUNT HAMILTON	6.26	.82	7.20	2.21	1.52-	2.41	1.90-	.35	.08-	.84	.21-	.02	.00-	.01	T -	.01	.05-	.07	.95-	.25	1.09-	1.52	E 2.82-	2.63	E 22.12-	5.08
NACIMIENTO DAM	13.98		8.91		.49		1.99		.00		.07		.00		.00		.13		.08		.60		.70		26.95	
NEWARK	6.24		3.96		1.38		1.15		.02		T		.00		.00		.05		.47		.36		1.23		14.86	
OAKLAND WB AIRPORT R	6.90	3.07	8.85	5.64	.98-	1.44	1.82	.44	T +	.65	.05-	.07	T	.00	.00-	.03	T -	.20	2.06	1.28	.71-	1.02	4.33	.75	25.70	7.77
PAICINES OHRWALL RANCH	8.71		6.54		1.72		1.76		.00		.00		.30		.00		.00		.82		.57		2.56		22.08	
PALO ALTO CITY HALL	7.65		4.94		1.32		1.45		.01		T		.00		.00		.03		.70		.51		2.20		18.81	
PALOMA	15.06		13.27		.97		2.55		.31		.19		.00		T		.05		.22		.90		2.65		36.17	
PARKFIELD	12.84		9.35		1.00		1.71		.00		.00	E	.00		.00		.06		.32		.59		1.31		E 27.18	
PASO ROBLES	13.93		9.12		.35		1.68		.06		.01		.25		.00		T		.24		.44		.68		26.76	
PASO ROBLES FAA AP	12.19		8.82		.17		1.78		.03		.05		.30		.00		.15		.10		.42		.45		24.46	
PINNACLES NAT MONUMENT	7.33		9.43		.75		1.43		.00		.00		.00		.00		.19		.35		1.24		.91		21.03	
PISMO BEACH	13.18		7.27		.57		2.38		.04		.05		.10		.00		.12		.91		1.13		1.70		27.45	
POINT PIEDRAS BLANCAS	18.35		11.34		1.13		2.88		.09		T		.00		.00		.12		.67		1.56		5.72		41.86	
PORT CHICAGO NAVAL DEP	7.38		6.75		.91		1.32		.00		T		.00		.00		.00		1.17		.58		4.73		22.84	
PRIEST VALLEY	16.89	12.92	10.74	6.35	.86-	2.23	3.37	1.62	.02-	.48	.00-	.09	.00-	.01	.00-	.02	.46	.32	.58	.03	1.16-	.29	1.80-	2.09	35.90	16.03
REDWOOD CITY	9.39	5.05	6.90	5.30	1.42-	1.13	1.79	.46	.02-	.51	.04-	.07	.00-	.01	.00-	.02	.02-	.17	1.24	.44	.73-	.95	4.11-	.01	27.04	8.38
RICHMOND	8.19		6.53		1.50		2.05		T		T		.00		.00		.00		2.44		.67		7.63		29.01	
SAINT MARYS COLLEGE	12.25		10.35		1.34		2.27		T		.05		.00		.00		.00		2.49		.95		10.49		40.19	
SALINAS 2 E	8.53	5.55	6.24	3.59	1.21-	.86	1.76	.54	.00-	.41	.03-	.05	.00-	.02	.00-	.04	.00-	.21	.70	.17	.90-	.23	3.98	1.18	23.35	9.21
SALINAS FAA AP	7.93		5.75		1.07		1.50		T		.02		T		T		.03		.67		.72		2.74		20.43	
SALINAS DAM	21.71		17.29		1.10		3.04		.01		T		T		.00		T		.34		1.01		.65		45.15	
SAN ANTONIO MISSION	15.36		10.10		.20		2.09		.00		.00		.00		.00		.54		.45		.89		2.07		31.70	

See Reference Notes Following Station Index

TOTAL PRECIPITATION AND DEPARTURES FROM NORMAL

Table 2—Continued

Station	January Precipitation	January Departure	February Precipitation	February Departure	March Precipitation	March Departure	April Precipitation	April Departure	May Precipitation	May Departure	June Precipitation	June Departure	July Precipitation	July Departure	August Precipitation	August Departure	September Precipitation	September Departure	October Precipitation	October Departure	November Precipitation	November Departure	December Precipitation	December Departure	Annual Precipitation	Annual Departure
[illegible]	12.33		[illegible]		.28		[illegible]		[illegible]		[illegible]		[illegible]		.00		.40		.00		.75		.40		24.33	
[illegible]	15.13		11.10		1.92		[illegible]		[illegible]		[illegible]		[illegible]		.00		[illegible]		.34		.79		3.11		34.75	
[illegible]	7.36		7.20		1.00		[illegible]		[illegible]		.25		.00		.00		[illegible]		2.84		.93		5.96		27.33	
[illegible]	[illegible]	[illegible]	[illegible]	[illegible]	1.34-	1.35	[illegible]	[illegible]	T -	.48	.06-	[illegible]	T -	[illegible]	T -	.02	.02-	.17	1.96	1.22	.69-	.88	4.59	.53	28.07	9.38
[illegible]	7.74	3.19	[illegible]	[illegible]	1.01-	1.92	[illegible]	[illegible]	T -	.43	.05-	.09	T -	.01	T -	.04	.01-	.21	2.61	1.72	.45-	1.55	6.15	1.88	27.02	6.24
[illegible]	11.97		[illegible]		2.45		[illegible]		.17		.88		.11		.04		.1		2.12		1.05		6.12		38.60	
[illegible]	[illegible]	[illegible]	1.83	[illegible]	[illegible]	.84	1.70	.54	.03-	.40	T -	.06	.00-	T	.00-	.03	.14	.01	.62	.06	.93-	.12	1.57-	1.05	18.25	5.14
[illegible]	24.63	20.22	15.16	10.75	[illegible]	.22	3.72	[illegible]	.05-	.40	.13-	.13	.00-	.03	.00-	.03	.10-	.01	.62-	.08	.89-	.81	1.73-	2.84	48.76	27.23
[illegible]	[illegible]		7.25		[illegible]		1.8[illegible]		.00		[illegible]		.00		.00		.04		1.29		.59		3.01		22.40	
[illegible]	5.79	[illegible]	6.42	3.74	[illegible]	.97	1.5[illegible]	.52	.06-	.38	.00-	.06	.00-	T	.00-	.02	.07-	.08	.54-	.03	.85-	.26	1.40-	1.52	18.05	4.04
[illegible]	14.80	[illegible]	12.01	6.20	[illegible]	[illegible]	[illegible]	.76	.08-	.93	.04-	.17	.00-	.03	.00-	.06	.07-	.20	1.77	.39	1.34-	1.42	6.75	.13	41.72	10.47
[illegible]	21.67		15.81		[illegible]		[illegible]		[illegible]		.54		.00		.00		.07		1.46		1.32		3.5[illegible]		49.55	
[illegible]	26.62		16.64		1.8[illegible]		3.9[illegible]		.11		.01		T		.00		.06		1.50		1.32		3.15		55.01	
[illegible]	14.05	[illegible]	[illegible]	4.52	3.54-	.31	2.63	.62	.01-	.82	.02-	.07	.00-	[illegible]	.00-	.03	T -	.28	2.44	1.21	.82-	1.89	7.79	2.05	40.85	13.18
[illegible]	[illegible]		[illegible]		.54		1.48		.00		.00		.00		.00		.25		.24		.60		.68		15.88	
[illegible]	9.10	6.26	[illegible]	3.86	[illegible]	.52	[illegible]	[illegible]	.01-	.44	.09	.01	.01	.00	.00-	.02	.25	.07	.53	.06	.78-	.28	2.63-	.12	23.46	9.79
[illegible]	[illegible]		9.14		1.63		2.27		.00		.12		.00		.00		.0[illegible]		2.31		.73		5.70		30.90	
[illegible]	[illegible]		8.74		1.06		1.73		.14		.00		.00		.00		.00		1.59		.00		7.38		30.17	
[illegible]	[illegible]	[illegible]	8.53	4.69	.99-	1.74	1.59	.15	.03-	.67	.01-	.11	.00-	.01	.00-	.02	T -	.14	1.71	.87	.60-	1.35	6.50	2.24	29.49	9.18
[illegible]	[illegible]		6.39		1.13		1.51		.01		.01		.00		.00		T		1.34		.62		5.34		25.45	
[illegible]	[illegible]		8.33		1.62		2.39		.00		T		.00		.00		.09		2.27		1.07		5.83		32.73	
[illegible]	[illegible]	[illegible]	18.74	[illegible]	1.78-	4.54	4.3[illegible]	.89	.0[illegible]-	1.39	.14-	.18	.00-	.03	.00-	.06	T -	.44	2.85	.78	1.72-	2.42	13.43	4.15	66.60	20.86
[illegible]	[illegible]	[illegible]	[illegible]	4.55	1.17-	1.67	2.04	.53	.03-	.56	[illegible]	.06	.02	.00	T -	.03	.04-	.09	1.23	.41	.80-	.93	3.92-	.10	28.11	8.35
[illegible] 05																										
[illegible]	[illegible]	[illegible]	[illegible]	2.53	.49-	.73	[illegible]	[illegible]	[illegible]	.12	.24	.17	.13	.12	.00-	.01	.03-	.03	.08-	.24	.39-	.22	.47-	.80	13.02	5.47
[illegible]	[illegible]	[illegible]	5.68	3.26	.99-	.96	1.04-	.01	T -	.47	.02-	.07	.00-	.01	.00-	.02	.00-	.14	3.59	3.03	.49-	.65	2.89	.10	20.41	7.07
[illegible]	6.3[illegible]		4.71		[illegible]		.68		.0[illegible]		T		.00		.00		T		1.25		.5[illegible]		2.85		17.46	
[illegible]	[illegible]	[illegible]	[illegible]	9.40	3.49-	.79	4.44	[illegible]	.07-	1.08	2.05	1.81	.20	.15	[illegible]	.03	.36	.15	.87-	.12	1.15-	1.04	2.78-	2.17	46.08	19.56
[illegible]	[illegible]	[illegible]	10.94	6.05	3.35-	.50	4.12	1.70	[illegible]	.99	-		-		-		-		-		-		-		-	
[illegible] AIRPORT	R 2.11	[illegible]	2.83	1.69	.29-	.77	1.10	[illegible]	.08-	.14	T -	.09	T -	.01	T	T	T -	.08	T -	.32	.42-	.07	.16-	.81	7.00	.64
[illegible]	23.56		13.86		3.43		[illegible]		[illegible]		1.90		.12		.00		.11		4.05		1.95		2.98		55.97	
[illegible]	-		-		-		-		.00		.00		.00		.00		.00		.05		.79		.16		-	
[illegible]	[illegible]		2.50		.45		.54		.04		.00		.12		.00		T		T		[illegible]		.26		7.15	
[illegible]	[illegible]	23.72	[illegible]	6.50	4.42-	3.84	5.48	.85	[illegible]	2.34	.89	.29	.00-	.07	.00-	.03	.69	.22	6.62	3.87	3.53-	1.37	11.75	2.17	83.53	29.97
[illegible]	[illegible]	4.52	7.13	3.7	2.31-	1.02	2.98	1.08	.00-	[illegible]	.04-	.16	.00-	T	.00	.00	.04-	.17	1.84	.87	2.49	.47	4.30	.87	29.84	9.32
[illegible]	[illegible]		8.15		[illegible]		[illegible]		[illegible]		.00		T		T		.05		1.98		2.21		2.82		33.98	
[illegible]	28.54		12.76		4.89		5.32		[illegible]		1.17		.02		T		.25		5.47		2.24		9.03		69.70	
[illegible]	5.69	[illegible]	6.43	4.81	.06-	1.03	[illegible]	.21	T -	.28	T -	.10	.00-	.03	.00-	.01	.11	.03	.02-	.22	.48-	.07	.16-	1.14	13.75	6.47
[illegible]	[illegible]		9.33		.48		1.92		.00		.00		.00		.00		.84		.50		.79		.85		27.97	
[illegible]	6.06		4.19		[illegible]		.75		[illegible]		.02		.09		.00		.13		.06		.40		.34		12.66	
DELANO	5.36		3.55		.57		1.73		.12		.07		T		.00		T		.04		.48		.37		12.26	
[illegible]	[illegible]		7.79		1.17		.93		[illegible]		.00		.00		.00		.65		.72		.93		E 2.29		E 20.99	
[illegible]	[illegible]	[illegible]	5.55	3.46	.95-	1.11	1.43	.16	.00-	.52	.04-	.01	T -	.01	.00-	T	.35	.20	1.06	.51	1.29	.31	1.60-	.73	16.79	6.48
DUDLEYS	E20.99	13.70	12.54	5.36	3.84-	2.04	4.32	.88	.15-	1.19	.12-	.24	T -	.02	T -	.01	.10-	.35	3.65	1.79	3.18-	.32	5.93-	1.25	E 54.82	16.31
[illegible]	[illegible]	6.59	8.80	3.36	2.99-	1.69	3.54	[illegible]	.00-	1.31	.06-	.26	.00-	.02	.00-	.01	.07-	.19	2.41	.79	3.17	.24	6.64	1.55	39.94	9.95
[illegible]	[illegible]	4.55	[illegible]	2.03	1.56-	1.14	1.79	.24	.07-	.54	.05-	.10	.00-	T	.00-	.01	.24	.01	E 1.29	.49	.93-	.58	4.64	1.40	E 23.47	6.35
EXCHEQUER RESERVOIR	9.29		7.35		2.48		3.26		[illegible]		.00		.02		.00		.20		2.05		2.24		2.72		29.72	
[illegible]	18.18		11.07		3.64		4.60		.00		.18		.00		.00		.23		2.78		3.78		8.51		52.97	
[illegible]	[illegible]		4.50		.84		.73		.00		.99		.02		.00		.00		.04		.37		.23		12.63	
FRESNO [illegible] AIRPORT	R 8.56	6.53	5.60	3.41	1.16-	.80	1.64	.51	.06-	.24	.04-	.03	.04	.04	.00-	.01	.04-	.06	.06-	.37	.80-	.15	1.14-	.83	19.14	8.00
FRIANT [illegible] CAMP	7.82		5.92		2.69		2.34		T		.18		.02		.00		.03		.45		.92		2.01		22.38	
[illegible]	17.89		9.68		2.17		1.94		.19		.81		.19		.00		.00		.00		.31		1.79		27.97	
[illegible]	39.18		18.55		6.62		4.53		[illegible]		2.16		.35		.13		.15		1.92		1.76		4.34		78.60	
[illegible]	24.11		11.76		4.64		[illegible]		.00		.29		.00		.00		.08		[illegible]		2.94		5.10		57.06	
HANFORD	6.69	5.15	4.54	2.95	.79-	.55	.85	.08	.32	.09	.21	.14	.07	.06	.00-	T	.15	.10	.05-	.32	[illegible]	.17	.70-	.77	14.88	6.76
[illegible]	18.73	12.82	8.93	3.08	3.17-	1.85	4.42	1.33	.55-	1.46	1.63	.88	.01-	.10	.01-	.07	.05-	.47	4.17	2.20	1.52-	1.95	4.76-	1.64	47.95	12.77
[illegible]	[illegible]		13.63		[illegible]		4.68		T		.36		.00		T		.67		5.93		3.61		10.47		71.30	
[illegible]	[illegible]	[illegible]	9.16	5.76	[illegible]	1.28	1.92	.45	T -	.46	.08	.02	.02	.01	.00-	.05	1.46	1.38	.33-	.20	.47-	.60	.67-	2.37	26.60	10.74
[illegible]	[illegible]		6.16		2.00		3.24		.02		T		.00		.00		.02		1.32		2.19		[illegible]		28.54	
JOHNSONDALE	[illegible]		13.29		3.00		1.35		.47		1.32		E .33		E .00		T		.38		.97		2.51		E 49.16	
KERN [illegible]	2.50		[illegible]		1.33		.65		.00		.00		.00		.00		.15		.79		.48		.57		9.07	
KERN RIVER PH NO 1	4.68	2.66	6.07	4.13	1.63-	.20	1.80	.36	.07-	.30	.10-	.01	.01	.00	.00-	.02	T -	.12	.08-	.47	.64-	.23	.54-	1.23	15.62	4.59
KERN RIVER PH NO 3	11.67		7.62		1.17		1.06		.17		.75		.32		T		T		.11		.60		.41		23.88	
KETTLEMAN CITY	6.17		3.76		.42		.67		.03		.00		.13		.02		.22		.03		.35		.26		12.08	
KETTLEMAN STATION	5.67		4.58		.14		[illegible]		T		.01		.01		.00		.04		.06		E .40		.34		E 11.86	
[illegible]	9.70		6.94		[illegible]		1.76		.00		.00		T		.00		.16		1.81		2.17		2.95		27.11	
[illegible]	5.02		6.93		1.6[illegible]		1.55		[illegible]		.17		.07		.00		.00		.17		.84		[illegible]		17.27	
[illegible]	7.03	[illegible]	5.11	2.69	[illegible]	.47	2.11	.92	.00-	.41	T -	.06	.03	.03	.00-	T	.11-	.02	.97	.37	[illegible]	.26	1.22-	1.22	19.49	6.59
LEHMAN RANCH	[illegible]		8.36		2.94		3.42		T		.19		T		.00		.04		1.47		2.19		7.09		38.74	
[illegible]	9.92	7.25	7.61	4.96	.75-	[illegible]	2.43	.92	[illegible]	.40	1.66	1.51	.10	.09	.00-	.03	.14	.02	.40-	.30	.87-	.37	1.58-	.83	25.57	11.51
[illegible]	7.85	5.59	6.07	3.95	.74-	1.12	2.37	[illegible]	.20-	.26	.03-	.09	.05	.04	.00-	.01	.15	.04	.14-	.28	1.09	.09	.84-	1.20	19.53	7.91
LITTLE PANOCHE DET DAM	3.28		3.57		.2[illegible]		[illegible]		.00		.00		.00		.00		1.45		.56		.50		.36		10.01	
LODGEPOLE	49.55		26.22		5.09		4.17		.69		2.22		.29		.09		.17		1.64		1.42		4.20		95.75	
[illegible]	6.52	3.42	5.78	2.90	1.13-	1.28	1.44-	.03	.18-	.43	.04-	.08	.02	.02	.00-	.01	.39	.16	.98	.06	.91-	.47	3.98	.83	21.37	5.09
[illegible]	F 5.95		F 3.87		.95		.34		.00		T		-		-		-		-		-		-		-	
LOS [illegible]	4.68	3.05	[illegible]	[illegible]	.40-	.95	.77-	[illegible]	.00-	.31	.00-	.03	.00-	T	.00-	.01	1.49	1.36	1.46	1.02	.71-	.07	.72-	.89	14.42	5.68
LOS BANOS [illegible]	[illegible]		[illegible]		[illegible]		.72		.00		.00		.00		.00		.86		[illegible]		.72		.61		11.00	
LOS BANOS DET RESV	4.63		3.68		[illegible]		.44		.00		T		.00		.00		1.27		.93		.69		.48		12.22	
MADERA	[illegible]	[illegible]	4.37	[illegible]	1.6 -	.13	1.74	.57	.02-	.38	.00-	.08	.07	.05	T -	.01	.13	.01	.52	.01	1.01	.09	1.45-	.48	16.60	5.85
[illegible]	4.21		[illegible]		.7		1.38		.00		.03		.00		.00		.36		.77		.66		1.48		14.82	
[illegible]	2.18	[illegible]	[illegible]	3.32	.5 -	[illegible]	.60-	.04	.20-	.05	.00-	.10	.00-	T	.00-	[illegible]	.00-	.11	.08-	.20	.43-	.09	.31-	.61	8.98	3.27
[illegible]	17.43	11.75	11.90	[illegible]	4.58	[illegible]	3.49	[illegible]	.14-	.87	.28	.12	.09	.08	.03	.02	.08-	.31	3.43	2.08	2.20-	.60	4.17-	1.47	47.82	17.87
MATHER	[illegible]		11.31		[illegible]		[illegible]		[illegible]		.44		.00		.00		.14		4.10		2.01		4.14		52.04	
[illegible]	[illegible]		9.42		[illegible]		[illegible]		T		.65		.02		T		.42		1.21		2.07		4.16		43.36	
[illegible]	4.36	2.89	3.47	2.06	.79-	.38	[illegible]	[illegible]	T -	.31	.05-	.01	.03	.02	.00-	T	.18	.08	.27-	.10	.67	.04	.83-	.48	11.72	4.07
MERCED FIRE STATION 2	[illegible]	4.75	4.74	2.49	.89-	.97	[illegible]	.84	.00-	.45	.00-	.08	.07	.07	.00-	T	.00-	.13	1.25	.76	2.24	1.16	.96-	1.26	19.30	7.18
[illegible]	4.26	1.99	[illegible]	[illegible]	[illegible]	1.26	1.44	.18	.00-	.49	T -	.07	T -	.02	.00-	[illegible]	.43	.24	.82	.24	1.09	.15	1.56-	.85	14.91	2.74
[illegible]	[illegible]	3.96	[illegible]	4.23	[illegible]	1.40	1.16	.13	.00-	.36	.00-	.05	.00	.00	.00	.00	.65	.49	.52	.05	1.04	.26	1.16-	.92	16.77	6.39
NORTH FORK RANGER STA	[illegible]	15.00	13.89	7.56	4.5 -	.67	4.45	[illegible]	T -	1.42	1.78	1.58	.08	.04	.02	[illegible]	.07-	.36	E 2.73	1.25	1.78-	1.29	4.63-	1.92	E 54.90	21.18
[illegible]	[illegible]	7.81	6.75	4.25	[illegible]	[illegible]	[illegible]	.66	.18-	.21	.42	.32	.08	.07	.00-	T	.00-	.10	.13-	.47	E .76-	.35	1.44-	1.04	E 23.07	9.87
[illegible]	8.27		[illegible]		.56		.98		.00		.00		.00		.00		.28		1.19		.94		1.70		19.65	
[illegible]	[illegible]		[illegible]		[illegible]		.75		.00		.00		T		T		.25		.35		.34		.54		[illegible]	
[illegible]	[illegible]	.80	[illegible]	3.77	[illegible]	.25	[illegible]	[illegible]	[illegible]	.08	.00-	.08	.31	.31	.00-	.05	[illegible]	.22	.19-	.27	.48-	.34	1.15-	.42	14.16	4.38
[illegible]	13.90		[illegible]		[illegible]		[illegible]		.03		.57		.14		.00		.18		.29		1.06		1.87		29.73	
[illegible]	7.92	5.77	6.00	4.09	[illegible]	.88	1.5[illegible]	[illegible]	.23-	.18	.11	.04	.05	.04	.00-	.01	[illegible]	.00	.14-	.35	.81-	.13	.86-	1.04	18.72	7.66
[illegible]	15.64		14.72		4.63		[illegible]		.24		1.60		.21		.00		T		.55		1.94		3.09		45.62	
[illegible]	13.48		11.77		[illegible]		[illegible]		.72		.39		.00		.00		[illegible]		4.26		4.00		9.58		62.37	
[illegible]	15.07		[illegible]		3.4[illegible]		2.86		T		.34		.00		.00		.01		2.94		2.83		6.57		41.59	
[illegible]	[illegible]		[illegible]		[illegible]		.78		.00		.38		.00		.00		.77		.98		.72		.78		15.09	
[illegible]	[illegible]	11.14	9.02	3.05	3.02-	2.04	[illegible]	[illegible]	.00-	1.27	.10-	.17	T -	[illegible]	.00-	[illegible]	.26-	.09	2.63	1.02	3.10	.12	6.17	.51	44.52	12.51

See Reference Notes Following Station Index

TOTAL PRECIPITATION AND DEPARTURES FROM NORMAL

Table 2—Continued

Station	January		February		March		April		May		June		July		August		September		October		November		December		Annual	
	Precipitation	Departure	Precipitation	Departure	Precipitation	Departure	Precipitation	Departure	Precipitation	Departure	Precipitation	Departure	Precipitation	Departure	Precipitation	Departure	Precipitation	Departure	Precipitation	Departure	Precipitation	Departure	Precipitation	Departure	Precipitation	Departure
SO ENTRANCE YOSEMITE	32.88		20.85		5.43		5.52		.23		1.85		.07		.03		.19		5.00		2.15		5.62		79.82	
SPRINGVILLE 7 ENE	17.36		14.14		4.91		3.80		.13		2.61		.21		.02		.34		.84		1.26		3.50		48.82	
STANISLAUS POWER HOUSE	19.44		11.66		2.59		3.47		.00		.32		.00		.00		.56		2.97		2.75		7.48		51.24	
STOCKTON WBAP	6.24	3.69	5.43	2.97	.91-	1.14	1.60	.46	.03-	.41	T -	.07	.00-	.01	.00-	T	.22	.03	1.07	.44	.60-	.57	2.43-	.23	18.53	5.16
STOCKTON FIRE STA NO 4	6.09	3.30	4.60	1.97	1.02-	1.13	.89-	.37	.06-	.50	.01-	.08	.00-	.01	.00-	T	.29	.11	1.08	.46	.74-	.49	2.99	.20	17.77	3.46
SUTTER HILL RANGER STA	12.96		8.61		3.13		3.73		.02		.05		.00		.00		.10		2.02		3.27		6.84		40.73	
TEHACHAPI	5.16		5.69		1.60		1.16		.02		.00		.26		.00		.12		.06		.75		.50		15.32	
TEJON RANCHO	3.01	.89	4.03	1.98	1.54-	.48	1.69	.08	T -	.56	.19	.07	.07	.07	.00-	.02	.00-	.15	T -	.62	.88-	.23	1.25-	.55	12.66	.48
THREE RVRS EDISON PH 2	16.11	12.23	11.81	7.76	1.87-	1.45	2.96	.62	.08-	.80	2.02	1.81	.11	.09	.06	.04	.09-	.04	.57-	.24	1.19-	.50	2.30-	1.57	39.17	17.95
TIGER CREEK PH	22.00	13.35	13.28	5.13	3.09-	3.86	4.53	.68	.06-	2.13	.24-	.39	.00-	.03	.00-	.02	.59	.11	4.78	2.42	3.08-	1.53	10.89	3.06	62.54	16.79
TRACY CARAUNA	2.94		3.32		1.03		.73		.00		.00		.00		.00		.31		.53		.54		.82		10.22	
TRACY PUMPING PLANT	5.02		3.88		.29		.65		.00		.00		.00		.00		.04		.95		.36		1.97		13.16	
TULEFIELD	1.96		2.46		.81		.77		.08		T		.17	E	T		-		-		-		-		-	
TURLOCK	5.96	3.70	5.55	3.46	.74-	1.19	1.33	.12	.00-	.43	T -	.05	T -	.01	.00-	T	.51	.36	.78	.23	1.22	.28	1.22-	1.05	17.31	5.42
VISALIA	7.72	5.70	5.48	3.50	.85-	.75	1.08	.05	.00-	.33	.26	.20	.08	.06	.00-	T	.00-	.06	.10-	.33	.60-	.23	.77-	1.00	16.94	6.81
WALLACE 1 SE	7.09	3.30	6.57	3.10	1.86-	1.47	2.66	.80	.00-	.70	.03-	.13	T -	.01	.00-	T	.12-	.08	1.09	.28	1.88	.06	5.04	1.57	26.34	6.72
WASCO	4.68	3.47	2.87	1.65	.57-	.54	.78-	.05	.03-	.20	.02-	.04	.20	.20	.00-	T	T -	.07	.00-	.27	.40-	.13	.24-	.79	9.79	3.23
WESTHAVEN	6.50	5.22	4.05	2.72	.56-	.54	.72	.05	.02-	.22	.40	.28	.19	.18	.00-	T	T -	.08	.03-	.30	.37-	.17	.32-	.85	13.16	6.29
WEST POINT	-		-		-		-		-		-		-		-		-		4.13		2.86		7.78		-	
WEST POINT 3 SW	14.89		13.06		-		-		-		-		-		-		-		-		-		-		-	
WOFFORD HEIGHTS	9.80		6.44		.92		.83		.50		.26		.30		T		.35		.08		.45		.46		20.39	
YOSEMITE PARK HEADQTRS	22.34	15.99	14.21	7.57	3.36-	1.71	3.78	.49	.61-	.87	1.62	1.11	.15-	.14	.01-	.05	.08-	.47	4.64	2.96	1.66-	1.83	5.92-	1.18	58.38	21.87
DIVISION	11.43	7.82	7.84	4.24	1.83-	1.17	2.18	.30	.10-	.71	.45	.25	.06	.02	.01-	.01	.25	.03	1.34	.42	1.22-	.51	2.54-	1.04	29.25	9.64
* * *																										
SOUTH COAST DRAINAGE 06																										
ACTON-HUBBARD RDFC261D	7.73	5.66	6.75	4.67	.66-	.99	.86	.05	.32	.10	.36	.31	.31	.25	.00-	.19	.00-	.19	.00-	.44	1.55	.81	.09-	2.03	18.63	8.61
ALISO CN DAT MT FC 446	21.59		10.03		1.22		1.10		.20		.23		.20		.00		.00		.00		2.65	E	.04		E 37.26	
ALPINE	8.80		6.76		2.91		.33		.51		.06	E	.05		T		.21		.06		1.56		.36		E 21.59	
ALTADENA	24.39	19.98	13.63	8.86	1.75-	1.47	1.08-	.85	.08-	.25	.52	.39	.04	.02	.00-	.06	.00-	.30	.00-	.81	1.86	.24	.10-	3.92	43.45	21.83
ANZA	7.34		-		1.61		-		-		-		.05		.00		1.03		.04		.33		.00		-	
ARROYO SECO RS FC 508D	26.17	21.52	14.64	9.66	1.63-	1.78	1.26-	.62	.09-	.32	.56	.43	.00-	.03	.00-	.09	.00-	.32	.00-	.90	2.16	.49	.15-	3.83	46.66	24.21
AVALON PLEASURE PIER	11.13	8.71	6.11	2.98	.39-	1.50	.29-	.79	.01-	.18	.00-	.06	E .05	.05	.00-	.04	.00-	.13	.00-	.60	E 1.65	.66	E .32-	2.04	E 19.95	7.06
AZUSA CITY PARK FC143B	18.36	14.29	12.16	8.10	2.62-	.46	1.06-	.62	.20-	.05	.21	.12	.02	.01	T -	.05	.00-	.21	T -	.72	2.02	.57	.31-	3.63	36.96	17.35
BARRETT DAM	10.45	7.34	7.03	3.43	2.31-	.53	.31-	1.36	.46	.01	.04-	.01	.10	.02	.00-	.22	.00-	.33	.00-	.65	1.51	.35	.35-	2.68	22.56	5.37
BEAUMONT	11.23	8.13	11.64	8.10	1.78-	1.13	.88-	.78	.44-	.03	.18	.06	.54	.43	.00-	.30	.00-	.30	.00-	.95	1.50	.14	.15-	2.92	28.34	10.45
BEAUMONT PUMPING PLANT	13.13	9.63	E 12.35	8.36	1.56-	1.72	1.09-	.90	1.11	.46	.86	.72	.54	.33	.00-	.37	.00-	.35	.00-	1.08	1.96	.40	.07-	3.14	E 32.67	12.34
BEL AIR FC 10 B	20.34	16.22	7.65	3.44	1.28-	1.38	.55-	1.00	.00-	.13	.00-	.07	.40	.40	.00-	.02	.00-	.20	.00-	.47	2.05	.63	.00-	3.87	32.27	13.55
BIG BEAR LAKE	24.87		19.89		2.54		1.39		2.27		.00		2.13		.00		.56		.09		1.78		.24		55.76	
BIG DALTON DAM FC223BE	28.41	23.63	16.77	11.55	2.11-	1.83	1.49-	.97	.29-	.24	.32	.15	.13	.11	.00-	.09	.00-	.28	.00-	1.25	2.31	.41	.24-	4.49	52.07	26.70
BIG TUJUNGA DAM FC460E	33.39		20.72		1.83		1.90		.10		T		.08		.00		T		.00		2.25		.03		60.30	
BONITA	4.30	2.17	4.29	2.03	1.42-	.34	.17-	.72	E .17-	.12	T -	.06	.00-	.01	.06-	.02	E .02-	.14	E .06-	.46	E .90-	.03	.71-	1.34	E 12.08	.96
BOQUET CANYON	E 15.50		12.52		1.13		1.07		.17		.10		.14		.00		.01		.00		1.62		.09		E 32.35	
BREA CITY	11.45		10.02		1.42		.78		.06		.03		.05		.00		.00		.00		2.05		.08		25.94	
BURBANK FD FC226 B	16.59	12.97	9.69	5.87	1.04-	1.49	.68-	.75	.03-	.19	.11	.05	.07	.06	.00-	.04	.00-	.20	.00-	.48	1.88	.65	T -	3.22	30.09	13.23
BURBANK VALLEY PMP PLT	14.16	11.02	9.33	6.11	.92-	1.24	.66-	.55	T -	.18	.12	.07	.05	.05	.00-	.05	.00-	.27	.00-	.49	1.44	.39	T -	2.71	26.08	12.15
CACHUMA DAM	18.33		13.54		1.28		2.40		.01		.00		.05		.00		.14		.02		1.14		.32		37.23	
CAMP HI HILL OPIDS 57E	-		-		-		-		-		-		-		.00		.00		.00		3.74		.05		-	
CAMPO	8.30		5.67		1.96		.10		.43		.12		.01		T		.20		.02		1.85		.26		18.92	
CANOGA PARK PIERCE COL	16.20		9.34		.71		.56		.11		.00		.00		.00		.00		.00		1.97		.02		28.91	
CHATSWORTH FC 24 D	13.36	9.93	5.89	2.30	.81-	1.57	.59-	.75	.07-	.11	.03-	.02	.00	.00	.00-	.10	.00-	.15	.00-	.45	2.04	.80	.06-	3.38	22.85	0.50
CHULA VISTA	3.27	1.33	3.08	1.04	1.08-	.43	.25-	.60	.21	.01	T -	.04	T -	.01	.01-	.08	.00-	.14	.05-	.44	.90	.09	.36-	1.50	9.21	.77
CLAREMONT POMONA COL	10.17	6.44	11.43	7.79	.95-	1.88	.89-	.67	.20-	.04	.04-	.03	.26	.24	.00-	.12	.02-	.23	.00-	.76	1.74	.31	.33-	3.07	26.03	7.98
COLBYS FC 53 D	33.12		25.66		1.55		2.29		.20		.00		.27		.00		.00		.00		2.65		.04		65.78	
CORONA	10.90	8.48	9.08	6.35	1.10-	.79	1.09	.08	.72	.52	.00-	.03	.07	.05	.00-	.07	.00-	.08	.00-	.54	1.38	.39	.02-	2.37	24.41	11.99
COVINA TEMPLE FC 193 B	14.67	11.20	10.16	6.62	1.69-	1.00	1.01-	.47	.10-	.14	.01-	.07	.16	.16	.00-	.05	.00-	.22	T -	.75	2.18	.84	.27-	3.25	30.25	12.87
CRYSTAL LAKE FC 283C	40.41		26.62		2.34		1.97		1.16		.00		.23		T		.04		.03		3.18		.03		76.01	
CULVER CITY	15.55		5.86		.89		.61		.00		.00		.00		.00		.00		.00		1.60		.00		E 24.51	
CUYAMA	3.01		4.13		.53		1.50		.00		.00		.00		.00		.00		.00		.54		.35		10.06	
CUYAMACA	19.78	13.66	14.39	6.80	4.15-	2.17	1.02-	2.78	.73-	.35	.27	.09	.04-	.54	.00-	.54	.15-	.52	.22-	1.25	5.07	2.65	.61-	5.44	46.43	9.61
DESCANSO RANGER STA	14.56	10.23	9.96	4.84	2.74-	1.58	.56-	2.16	1.00	.15	.00-	.14	.03-	.29	.00-	.42	T -	.44	.00-	.91	1.67	.08	.42-	3.72	30.94	5.74
DOWNEY FD FC107C	13.11	10.13	5.88	2.65	.90-	1.30	.56-	.65	.02-	.16	.00-	.05	.03	.02	.00-	.05	T -	.23	.00-	.44	1.12	.00	.04-	2.77	21.06	7.15
DRY CANYON RESERVOIR	10.86	8.24	6.60	3.93	1.28-	.75	.68-	.39	.08-	.26	.00-	.05	.15	.14	.00-	.10	.00-	.18	.00-	.40	1.41	.57	.09-	2.47	21.13	8.22
EL CAPITAN DAM	9.36		6.16		2.02		.33		.34		.18		.05		.06		.04		.01		1.66		.41		20.02	
ELIZABETH LAKE FC128B	19.93		16.10		1.12		1.67		.16		.18		.14		.00		T		.00		1.45		T		40.75	
ELSINORE	9.40	7.56	10.09	7.43	1.06-	.77	.44-	.40	.27	.13	.00-	.03	.00-	.02	.00-	.11	.00-	.26	.00-	.55	.68-	.19	.04-	2.39	21.98	10.40
ESCONDIDO	7.23	4.29	6.43	3.20	1.91-	.65	.52-	.84	.25-	.07	.25	.16	.03	.02	.15	.00	.10-	.11	.07-	.77	1.31	.01	.31-	2.90	18.56	2.34
FILLMORE 1 WNW	21.38		8.54		.78		1.51		.00		.00		.15		.00		.05		.00		2.08		.11		34.60	
FONTANA 5 N	28.05		18.32		2.28		1.10		1.14		.21		.10		.00		T		.00		2.48		.31		53.99	
FONTANA KAISER	12.47		12.39		1.13		.68		.81		.02		.02		.00		.05		.00		1.55		.20		29.32	
FULLERTON HILLCREST RV	11.84		9.03		1.42		.70		.08		.02		.12		.00		.00		.00		2.10		.19		25.30	
GIBRALTAR DAM NO 2	31.18		18.23		1.67		2.81		.00		.00		.00		.00		T		.00		2.59		.31		56.79	
GILLESPIE FIELD	5.15		4.87		2.02		.22		.17		.15		T		.48		.01		T		1.08		.33		14.48	
GLENDALE STAPEN FC295G	19.24	15.28	9.55	5.70	1.34-	1.33	.74-	.67	.03-	.18	.06	.00	.14	.14	.00-	.04	.00-	.23	.00-	.48	1.73	.35	.02-	3.17	32.85	15.37
GLENDORA WEST FC 185	19.68	15.54	13.20	8.82	2.25-	.95	1.15-	.66	.21-	.09	.30	.19	.10	.09	.00-	.07	T -	.25	.00-	.87	2.16	.59	.41-	3.76	39.46	18.58
HAINES CYN LOWER FC364	26.97	22.04	16.91	11.60	1.31-	2.39	1.58-	.52	.10-	.45	.11-	.02	.10	.07	.00-	.10	.00-	.32	.00-	.81	2.10	.31	.02-	4.47	49.20	24.94
HAINES CYN UPPER FC367	27.92	22.02	17.61	11.42	1.58-	2.73	1.72-	.83	.14-	.49	.16	.03	.12	.09	.00-	.13	.00-	.40	.00-	1.08	2.25	.10	.03-	5.16	51.53	22.84
HEMET	6.15		6.61		.83		.30		.52		.00		T		.00		.12		.00		.91		.05		15.49	
HENSHAW DAM	19.09		16.72		2.84		.49		1.06		.09		.00		.00		.00		.00		1.85		.35		42.49	
HOEGEES FC 50 A	E 26.50	18.50	28.34	19.83	2.18-	3.40	2.34-	1.12	.41-	.24	.24	.04	.19	.17	.00-	.11	.00-	.52	.00-	1.44	3.11	.27	.13-	7.04	E 63.44	24.94
IDYLLWILD FIRE DEPT	17.61		12.60		3.36		1.38		1.07		.00		.22		.00		.52		.19		2.42		.43		39.80	
JULIAN WYNOLA	14.65		9.72		3.02		.63		.80		.41		.04		.05		.44		.00		2.97		.45		33.18	
JUNCAL DAM	45.40		27.04		.58	E	2.41		.01	E	.01	E	.10	E	.00		T		.00		2.98		.18		E 78.71	
LA CRESCENTA FC 25. B	27.15	22.11	14.41	9.09	1.48-	2.14	1.34-	.63	.04-	.38	.49	.37	.06	.05	.00-	.10	.00-	.29	.00-	.81	2.10	.40	.05-	4.37	47.12	23.30
LAGUNA BEACH	7.90	5.44	9.06	6.42	1.31-	.60	.80-	.31	.18-	.07	.17	.09	.10	.10	.00-	.07	.02-	.14	.00-	.55	2.63	1.52	.10-	2.03	22.27	9.80
LAKESIDE 2 E	8.03		6.28		2.42		.23		.16		.22		T		.13		.00		.03		1.40		.40		19.30	
LA MESA	6.26		5.62		2.00		.39		.14		.06		T		.18		.02		.02		1.00		.40		16.09	
LA VERNE HTS FC 500 B	15.26	11.56	12.83	8.87	1.44-	1.51	1.05-	.56	.22-	.10	.00-	.10	.18	.16	.00-	.10	.04-	.17	.00-	.79	1.96	.51	.24-	3.57	33.22	14.20
LECHUZA PT STA FC 352B	23.07		8.83		.36		1.08		.00		.06		.13		.00		.00		.00		2.55		.09		36.17	
LOMPOC	8.06		8.39		.81		1.95		.15		.00		.00		.00		.03		.09		1.50		.59		21.57	
LONG BEACH	14.50	11.87	5.87	2.74	.32-	1.50	.38-	.64	.07-	.06	T -	.05	.00-	T	.00-	.04	.00-	.17	E .00-	.39	.71-	.37	E .07-	2.47	E 21.92	8.92
LONG BEACH WB AP	11.24	9.25	6.07	3.76	.66-	.71	.48-	.29	.03-	.08	T -	.03	.05	.05	T -	.03	.02-	.04	.00-	.17	1.41	.38	.06-	1.91	20.02	10.18
LOS ALAMOS	9.39	6.27	9.47	6.54	1.33-	1.23	1.90	.51	.10-	.18	T -	.07	.00-	.03	.00-	.02	.11-	.05	.13-	.34	1.54	.34	.53-	2.37	24.50	9.37
LOS ANGELES WB AIRPORT R	9.60	6.94	3.76	.88	.42-	1.37	.38-	.67	T -	.13	T -	.05	.15	.14	.00-	.02	.01-	.16	.00-	.39	1.37	.28	.01-	2.38	15.70	3.07
LOS ANGELES CIVIC CTR R	14.94	11.87	8.03	4.70	1.49-	.77	.63-	.54	.03-	.13	T -	.06	.03	.03	.00-	.04	T -	.23	.00-	.41	1.11	.03	.06-	2.81	26.32	11.64
LOS PRIETOS RANGER STA	25.35		16.45		.75		2.68		.00		.02		.16		.00		.01		.02		1.96		.32		47.72	
LYTLE CREEK RANGER STA	44.47	37.34	21.62	14.14	2.02-	3.78	1.47-	1.64	1.14	.62	.06-	.04	.15	.14	.00-	.10	.00-	.40	T -	1.28	2.92-	.11	.07-	6.69	73.92	38.20
MOORPARK	12.25		6.02		.90		1.14		T		.00		.20		.00		T		.00		1.75		.12		22.38	
MT BALDY FC 85G	50.84	44.74	26.75	19.71	2.57-	2.25	2.45-	.47	1.42	.91	.07-	.01	.47	.44	.00-	.18	.00-	.57	.00-	1.58	3.35	.61	.05-	5.88	87.97	55.47
MT BALDY NOTCH	53.70		30.95		4.65		1.30		3.20		.00		.60	E	T	E	.01	E	.01	E	3.25		.80	E	98.47	
MOUNT WILSON FC 33d B //	37.82		20.74		2.23		1.83		.28		.00		.32		.00		.00		.01		2.56		.04		65.83	
NEWBURY PARK 4 SW	12.23		6.72		.45		.83		.00		.00		.08		.00		.08		.00		1.68		.16		22.23	

See Reference Notes Following Station Index

TOTAL PRECIPITATION AND DEPARTURES FROM NORMAL

Station	January Precipitation	January Departure	February Precipitation	February Departure	March Precipitation	March Departure	April Precipitation	April Departure	May Precipitation	May Departure	June Precipitation	June Departure	July Precipitation	July Departure	August Precipitation	August Departure	September Precipitation	September Departure	October Precipitation	October Departure	November Precipitation	November Departure	December Precipitation	December Departure	Annual Precipitation	Annual Departure
[illegible]	[illegible]	12.76	11.84	7.89	[illegible]	.96	[illegible]	.38	.04-	.24	.04	[illegible]	.15	.15	.00-	.13	.00-	.13	.00-	.50	1.98	.71	.04-	3.49	32.42	14.68
[illegible]	7.25	4.98	[illegible]	5.81	.68-	1.73	.64-	.54	.08-	.12	T -	.08	.12	[illegible]	T -	.07	.01-	.17	.00-	.45	2.27	1.26	.06-	2.12	19.35	7.48
[illegible]	[illegible]		7.58		1.57		2.05		.01		.04		.16		.00		.08		.49		.92		1.15		25.36	
[illegible]	[illegible]		6.42		[illegible]		.52		.17		.17		.05		.00		.02		.00		1.05		[illegible]		14.96	
[illegible]	25.76	[illegible]	[illegible]	.66	.43-	2.76	1.75-	.10	.04-	.32	.00-	.04	.13	[illegible]	.00-	.05	T -	.13	.00-	.56	2.49	1.00	.10-	3.73	45.73	25.53
[illegible]	48.28		[illegible]		[illegible]		2.55		.36		T		.38		-		-		-		-		-		-	
[illegible]	[illegible]	7.45	4.43	1.44	[illegible]	1.30	1.07-	.06	.04-	.09	T -	.05	.30	[illegible]	.00-	.03	.02-	.06	.00-	.40	2.89	1.75	.07-	3.13	20.57	5.82
[illegible]	E19.04		[illegible]		1.47		1.45		.02		.25		.12		.00		T		.33		2.25		[illegible]		E 34.18	
[illegible]	[illegible]		[illegible]		3.07		1.32		.74		T		[illegible]		[illegible]		[illegible]		.07		2.30		.28		57.79	
[illegible]	10.70	8.19	4.95	[illegible]	.68-	[illegible]	.50-	.43	.01-	.13	.00-	.06	.00	[illegible]	.00-	.02	.06-	.22	.00-	.38	1.41	.46	.16-	2.17	18.41	6.46
[illegible]	[illegible]	[illegible]	[illegible]	6.64	[illegible]	1.02	.84-	.89	.14-	.16	.22	.12	[illegible]	[illegible]	.00-	.06	T -	.26	T -	[illegible]	[illegible]	.12	[illegible]	[illegible]	32.59	12.34
[illegible]	[illegible]		[illegible]		[illegible]		.25		.53		.00		.00		.00		.00		.00		1.02		[illegible]		21.34	
[illegible]	35.68		[illegible]		[illegible]		[illegible]		.00		.00		.11		.00		.00		.00		1.87		.03		62.28	
[illegible]	18.33		18.47		[illegible]		1.31		.30		.36		.55		.00		.00		.00		1.45		.01		41.05	
[illegible]	[illegible]		10.42		.92		.93		.03		.04		.04		.00		.02		.00		1.49		.07		30.69	
[illegible] LIGHT STA	[illegible]		6.56		1.02		2.21		[illegible]		.00		.00		.00		.17		.57		.39		.48		18.07	
POMONA	[illegible]	[illegible]	11.09	7.47	1.64-	1.19	[illegible]	.84	[illegible]	.17	.00-	.07	.03	.02	.02-	.06	.00-	[illegible]	.03-	.69	1.77	.41	.17-	3.21	29.16	11.38
[illegible]	[illegible]		6.32		[illegible]		.35		.40		.27		E .01		.25		.02		.03		1.06		.43		E 17.08	
[illegible]	8.91		[illegible]		2.01		.42		.55		.31		.01		.09		.00		.05		1.36		.20		20.42	
[illegible]	E 7.73		4.43		1.23		.00		.94		.00		.95		.00		.19		.00		3.06		.00		E 18.53	
REDLANDS	9.76	7.44	[illegible]	7.24	1.35-	.79	.84-	.52	[illegible]	.82	.11	.01	.07	.01	.00-	[illegible]	[illegible]	.03	.03-	.77	1.30	.20	.06-	2.35	24.89	11.15
RIVERSIDE FIRE STA #3	6.76	[illegible]	8.00	5.71	[illegible]	.96	.34-	.63	.60	.38	T -	.04	.03-	.03	.00-	.16	.00-	.09	.00-	.53	1.30	.47	.02-	2.11	17.64	6.80
RIVERSIDE EXP STA	[illegible]		6.97		.82		[illegible]		.57		T		.00		.00		.00		[illegible]		[illegible]		.03		17.61	
[illegible]	11.82		7.36		1.35		1.67		.00		.00		E .02		.00		.03		.12		1.38		E .46		E 24.71	
SAN BERNARDINO CO HOSP	[illegible]	[illegible]	[illegible]	8.78	1.35-	1.34	1.08-	.53	1.21	.78	.07-	.02	[illegible]	.08	T -	.16	.22	.00	.16-	.69	1.50	.14	[illegible]	3.21	31.95	14.24
[illegible]	[illegible]	8.48	9.82	6.44	[illegible]	1.83	.97-	.35	.27-	.13	.30	.23	.13	[illegible]	.00-	.14	T -	.24	.00-	.53	1.59	.43	.13-	2.88	25.06	9.59
[illegible]	K [illegible]	[illegible]	5.46	2.78	.56-	.88	.75-	.22	.38	.07	.33	.30	.20	.18	T -	.09	[illegible]	.20	.01-	.48	1.40	.48	.39-	2.10	16.82	4.72
[illegible] WB AIRPORT	K 4.78	[illegible]	4.34	2.19	.94-	.63	.21-	.58	[illegible]	.02	.02-	.03	T -	[illegible]	.01-	.07	T -	.15	.04-	.45	.79-	.11	.46-	1.59	11.76	1.36
[illegible] FIRE HQ FC95	15.22	11.42	[illegible]	7.25	2.04-	.89	.96-	.65	.23-	.03	.06-	.05	.29	[illegible]	.04-	.05	[illegible]	.18	.00-	.75	1.82	.41	.28-	3.34	32.13	13.41
SAN FERNANDO	15.06	[illegible]	8.22	4.53	1.04-	1.60	1.20-	.27	.00-	.26	T -	.06	.39	.38	.00-	.04	[illegible]	.18	.00-	.48	1.85	.64	.00-	3.30	27.76	10.89
SAN GABRIEL CANYON PH	[illegible]	[illegible]	[illegible]	10.07	2.62-	.72	1.29-	.63	.34-	.02	.41	.27	.09	.07	.00-	.08	.00-	.24	.00-	.84	2.14	.55	.34-	3.92	45.42	23.57
SAN GABRIEL DAM FC425BE	36.81		[illegible]		2.43		1.74		.35		[illegible]		.04		.05		[illegible]		.00		2.64		.11		65.36	
SAN GABRIEL FIRE DEPT	18.16		11.38		1.76		.77		.04		.20		.07		.00		.00		.00		1.38		.13		33.69	
SAN JACINTO	6.53	4.38	7.07	4.54	1.07-	.94	.46-	.69	.56	.30	.04-	.02	.05-	.05	.00-	.23	.00-	.33	.05-	.64	.99-	.04	.05-	2.22	16.87	4.06
SAN NICOLAS ISLAND	4.44		2.26		.34		.43		.07		T		.02		.00		T		.02		3.10		.23		10.91	
SANTA ANA FIRE STATION	8.71	[illegible]	8.95	5.81	.68-	1.48	.71-	.62	.05-	.20	T -	.03	T -	.01	.00-	.05	T -	.18	.00-	.51	2.27	1.08	.07-	2.76	21.44	6.86
SANTA ANITA FERN [illegible]	E [illegible]		[illegible]		2.16		2.02		.39		.17		.17		T		[illegible]		.00		3.51		.15		E 60.02	
SANTA BARBARA	[illegible]	11.73	8.35	4.61	1.00-	1.74	1.92	.43	.06-	.27	.08	.00	.02-	.01	.00-	.04	.05	.00	.07-	.42	2.03	.70	.20-	3.29	29.33	[illegible]
SANTA BARBARA FAA AP	12.25		8.41		.42		1.66		.01		.03		.03		T		.04		.11		1.61		.19		24.76	
SANTA [illegible] PEAK	E35.82		[illegible]		.79		3.88		E .01		.00		.00		.00		.00		.00		2.48		.49		E 59.13	
SANTA MARIA WB AIRPORT	R [illegible]	[illegible]	7.57	5.07	.66-	1.40	1.74	.55	[illegible]	.21	[illegible]	.13	T -	.03	T -	.03	.13-	.03	.14-	.46	.94-	.08	.29-	2.29	18.58	5.21
SANTA MONICA	[illegible]	[illegible]	5.84	2.45	[illegible]	1.28	.67-	.59	[illegible]	.10	.00-	.06	.55	.54	T -	.02	T -	.17	.00-	.39	1.64	.49	T -	2.84	23.59	8.92
SANTA MONICA PIER	[illegible]		5.54		.67		.56		.01		T		.39		.00		T		.00		1.71		.02		22.79	
SANTA [illegible]	18.63		7.67		.89		.99		.00		.00		.10		.00		[illegible]		.00		1.83		.05		30.16	
[illegible]	[illegible]		12.75		1.67		.67		.23		.28		.00		.00		[illegible]		.00		1.58		.00		31.67	
SIGNAL HILL [illegible]	[illegible]		5.38		[illegible]		.42		.04		.00		.06		.00		.00		.00		1.57		.07		18.42	
[illegible]	[illegible]		6.45		.97		1.05		.00		.00		.13		.00		.00		.00		1.63		.08		26.33	
[illegible] 356	[illegible]		[illegible]		1.41		.76		.14		T		.04		.00		.00		.00		1.80		.14		[illegible]	
[illegible] RANCH	8.59		7.47		1.07		1.76		.09		T		T		.00		.13		.33		1.14		.79		21.47	
SUSANA KNOLLS	15.21		9.52		.75		.76		.07		.04		.00		.00		.00		.00		1.43		.11		27.89	
THOUSAND OAKS	18.32		9.32		.69		.95		T		T		.34		.00		.10		.00		2.00		.15		31.87	
TOPANGA PATROL STA FC6	31.62	26.17	[illegible]	6.68	.88-	2.74	.85-	1.09	.00-	.23	.00-	.07	.18	.17	.00-	.04	.00-	.25	.00-	.57	2.18	.44	.04-	4.95	47.74	23.52
TORRANCE	[illegible]	10.58	5.85	2.94	.28-	1.53	.55-	.39	.02-	.10	.00-	.06	.02	.02	.00-	.02	T -	.23	.00-	.37	1.19	.13	.12-	2.23	21.29	8.74
TUJUNGA	17.14		16.25		1.04		1.19		.09		.28		.16		.00		.00		.00		1.98		.09		38.22	
TUSTIN IRVINE RANCH	7.63	5.04	8.51	5.71	.90-	1.03	.88-	.39	.07-	.18	[illegible]	.04	.05	.04	.00-	.04	.00-	.17	.00-	.47	2.69	1.59	.33-	2.15	21.07	7.91
TWITCHELL DAM	11.44		8.36		1.09		1.77		.01		.00		.09		.00		.09		.44		1.11		.93		25.33	
UNION OIL STEARNS ABS	[illegible]		9.18		1.06		.68		.14		.07		.04		E .00		.00		E 1.87		2.05		.13		E 27.66	
[illegible]	E17.5[illegible]		7.02		1.01		.55		.04		T		.25		.00		T		T		1.97		.02		E 28.46	
UPLAND 3 N	[illegible]		14.57		1.45		1.04		.43		.00		.05		.00		.00		.00		1.87		.00		39.09	
VALLEY CENTER [illegible]	[illegible]		11.86		1.52		.29		1.20		.34		.00		.00		.00		.00		1.17		.29		29.12	
VAN NUYS FC 15B	14.18	[illegible]	10.68	7.25	.47-	1.97	.53-	.77	.08-	.11	.00-	.05	.40	.40	.00-	.06	.03-	.16	.00-	.40	1.93	.79	.02-	2.99	28.32	12.47
VENTURA	8.73	5.40	4.55	1.62	.30-	2.11	1.05-	.05	.00-	.21	.00-	.05	.27	.27	.00-	.02	.00-	.05	.00-	[illegible]	2.83	1.82	.00-	2.89	17.70	3.48
VINCENT FIRE STA [illegible]	[illegible]	[illegible]	4.72	3.00	.76-	.64	.57-	.01	.48	.36	E .17	.14	.00-	.09	.00-	.24	.00-	.17	.00-	.40	1.17	.50	.01-	1.78	E 13.19	4.30
VISTA [illegible]	[illegible]		[illegible]		2.49		.58		.26		.17		.12		.05		T		.01		.92		.44		19.16	
WALNUT [illegible] STA [illegible]	14.47		[illegible]		1.34		.68		.15		.00		.04		.00		T		T		2.03		.20		29.70	
WARNER SPRINGS	10.71	8.07	6.65	3.52	1.99-	.41	.53-	.76	1.17	.88	.00-	.06	.91	.43	.00-	.94	.53	.22	.04-	.71	1.29	.13	.03-	2.73	23.85	7.64
WHITTIER CTY H FC 106C	13.31	10.40	8.22	5.14	1.18-	1.09	.79-	.50	T -	.19	.01-	.03	T -	[illegible]	.00-	.06	.00-	.21	.00-	.47	1.47	.38	.07-	2.71	25.05	10.65
YORBA LINDA	12.58	9.66	9.28	6.12	1.01-	1.35	.79-	.47	.13-	.12	.00-	.04	.01	.01	.00-	.11	.00-	.25	.00-	.58	2.10	.92	.19-	2.83	26.09	10.96
DIVISION	12.80	9.55	9.28	5.73	1.41-	1.22	.82-	.65	.37	.05	.07-	.01	.13	.06	.02-	.13	.06-	.19	.03-	.66	1.68	.41	.22-	2.95	26.69	9.99
* * *																										
SOUTHEAST DESERT																										
BASIN 07																										
[illegible]	1.55		2.44		E [illegible]		.11		.42		.45		.12		.00		.06		.00		.95		.02		E 6.28	
APPLE VALLEY	1.68		4.77		.13		.29		.54		1.04		.13		.00		.15		.00		.46		.01		9.20	
BAKER [illegible]	[illegible]		1.82		.26		T		.33		.07		.12		.00		.13		T		.35		T		4.45	
BARSTOW	[illegible]		2.20		.24		.36		.47		.07		.84		.05		.67		T		.34		T		6.24	
BEAUMONT 1 E	[illegible]		[illegible]		1.83		.96		.76		.12		.69		.00		.14		.00		1.42		.03		29.67	
[illegible] STA	[illegible]		[illegible]		.53		.30		.11		2.21		.42		.29		T		.05		.07		.19		21.48	
BIG PINES PARK FC 83B	[illegible]	[illegible]	[illegible]	[illegible]	2.12-	1.44	1.77-	.32	.89	.51	.19	.10	.73	.50	.00-	.44	T -	.49	T -	1.23	[illegible]	1.15	.15-	4.29	54.71	29.67
BISHOP CREEK INTAKE 2 //RE	[illegible]		E 5.38		.40		.18		.98		.48		.24		.38		.04		.38		.04		.54		E 19.16	
BISHOP WB AIRPORT	R 8.93	7.94	6.01	5.03	.68	.13	.11-	.35	.27	.07	.36	.27	.31	.19	.04-	.08	T -	.19	.02-	[illegible]	.10-	.37	.20-	.98	17.09	11.25
BISHOP UNION CARBIDE	-		-		-		-		-		-		-		-		-		-		-		-		-	
BLYTHE	.88	.40	.04-	.44	.05-	.35	.00-	.13	.02	.00	.00-	.03	.33	[illegible]	.56-	.28	.24-	.09	.23-	.04	.85	.63	.06-	.49	3.26-	.70
BLYTHE FAA AIRPORT	[illegible]		.01		.03		.00		T		.00		1.05		.17		.60		.17		.47		.05		3.55	
BORREGO DESERT PARK	2.39		.37		.37		.05		.35		.00		.06		.02		.35		.00		1.25		.01		5.82	
BOULEVARD	-		-		-		-		-		-		-		-		-		-		-		-		-	
BOULEVARD [illegible]	-		-		-		-		-		-		-		-		-		.00		2.05		.39		-	
BRAWLEY 2 SW	1.02	[illegible]	.07-	.28	.05-	.08	T -	.08	[illegible]	.00	.00-	[illegible]	T -	.02	T -	.32	1.04	.75	T -	.24	.64	.54	.10-	.32	2.93	.63
CABAZON	[illegible]		[illegible]		[illegible]		.63		1.03		.00		.53		.00		[illegible]		.33		1.18		.00		26.56	
[illegible]	.74		.05		[illegible]		.00		.00		.00		.26		.20		2.14		T		1.36		.09		5.06	
[illegible]	[illegible]		3.27		.41		.09		.21		.46		T		.00		.04		.00		.55		.00		8.21	
[illegible]	.38		.13		.00		.00				.00		T		.15		T		.00		-		-		-	
DAGGETT FAA AIRPORT	.43		[illegible]		.28		.17		.49		.15		.08		.34		.86		.03		[illegible]		.00		5.06	
DEATH VALLEY	[illegible]	[illegible]	[illegible]	1.63	[illegible]	.08	[illegible]	.16	.03-	.04	.10	.09	.50	.38	.00-	.14	.00-	.11	.00-	.10	.37	.19	.00-	.27	3.42	[illegible]
DEEP [illegible] LABORATORY	[illegible]		.80		.09		T		.62		.00		.20		T		.06		.02		1.17		.00		4.16	
DEEP SPRINGS COLLEGE	[illegible]		2.56		.75		[illegible]		.35		1.24		E 1.28		.22		.16		[illegible]		.23		T		E 10.30	
DUNN SIDING	1.71		[illegible]		.25		[illegible]		.43		.41		.33		.03		.34		.00		.01		.00		5.15	
EAGLE MOUNTAIN	[illegible]		.72		.04		T		[illegible]		.03		T		T		1.40		.00		.52		.20		3.23	
EL CENTRO 2 SSW	[illegible]	.40	.05-	.36	.00-	.20	.00-	.12	.00-	T	.00-	[illegible]	T -	.10	.94	.57	.00-	.26	.00-	.25	1.52	1.43	.03-	.42	3.33	.68
FAIRMONT	[illegible]	11.26	[illegible]	[illegible]	.95-	1.37	1.15	.02	.18-	.05	.03-	.02	.29	.27	.00-	.14	.07-	.15	.00-	.48	.97-	.12	.07-	2.97	32.80	17.78
GOLD ROCK RANCH	[illegible]		.10		.00		[illegible]		.05		.00		.02		.03		.93		.10		.41		.65		3.53	
HAIWEE	[illegible]	5.02	[illegible]	2.75	[illegible]	.36	.16-	.30	.40	.28	[illegible]	.04	.48	.37	.02-	.18	.00-	.18	.00-	.43	.12-	.34	T -	1.16	12.18	6.23

See Reference Notes Following Station Index

TOTAL PRECIPITATION AND DEPARTURES FROM NORMAL

Table 2—Continued

Station	January		February		March		April		May		June		July		August		September		October		November		December		Annual	
	Precipitation	Departure	Precipitation	Departure	Precipitation	Departure	Precipitation	Departure	Precipitation	Departure	Precipitation	Departure	Precipitation	Departure	Precipitation	Departure	Precipitation	Departure	Precipitation	Departure	Precipitation	Departure	Precipitation	Departure	Precipitation	Departure
HAYFIELD PUMPING PLANT	.87		.00		.01		.00		.03		.00		.70		.00		.27		.00		.42		.10		2.40	
HESPERIA	5.31		6.07		.35		.26		.63		.07		.10		.00		.15		T		.60		.00		13.54	
IMPERIAL	.92	.55	.08-	.35	.02-	.16	.00-	.14	.00-	.01	.00-	T	.00-	.07	.00-	.40	.82	.45	.02-	.25	1.51	1.40	.12-	.37	3.49	.65
IMPERIAL FAA AP	.89		.07		.01		.00		T		.00		T		T		.75		.02		1.74		.10		3.58	
INDEPENDENCE	10.71	9.93	3.68	2.86	.37-	.01	.07-	.28	.26	.15	.16	.10	.21	.08	.06-	.08	.03-	.14	.00-	.39	.01-	.46	.23-	.94	15.79	10.82
INDIO J S DATE GARDEN	.71	.21	.23-	.19	.01-	.24	.01-	.09	.51	.50	.00-	.01	.44	.32	.00-	.33	T -	.43	T -	.23	.72	.42	T -	.68	2.03-	.75
INYOKERN	1.32		3.38		.41		.00		.06		.11		.95		.00		.03		.00		.33		.00		6.29	
INYOKERN ARMITAGE	1.76		2.16		.29		.10		.22		.14		.15		T		T		.00		.55		T		5.37	
IRON MOUNTAIN	1.47		.15		.02		T		.12		.07		.83		.00		1.05		.06		.45		.12		4.34	
JOSHUA TREE	1.52		1.54		.70		.00		1.10		.00		.77		T		.50		T		1.13		.00		7.26	
KEE RANCH //	9.02		8.34		.00		.00		.00		.00		.00		.00		1.32		.00		1.01		.00		19.69	
LAKE ARROWHEAD	45.92		35.94		5.34		2.87		2.69		T		.18		T		.05		.11		5.27		.17		98.54	
LANCASTER	3.12		2.90		.18		.42		.13		.11		.14		.00		.02		.03		.78		T		7.83	
LUCERNE VALLEY	1.63		3.59		.09		.08		.83		.17		.19		.00		.00		T		.43		.02		7.03	
MECCA FIRE STATION	.67		T		.04		.00		.62		.00		.00		.00		.00		.04		.73		.03		2.13	
MITCHELL CAVERNS	2.55		3.19		.17		.33		1.38		.36		.03		1.64		1.45		.10		.43		T		11.03	
MOJAVE	4.35		4.89		.14		.62		.01		.18		.20		.00		T		.00		.47		.00		10.86	
MOJAVE 2 ESE	3.90		4.90		.00		.60		.00		.35		-		-		-		-		-		-		-	
MOKONGO VALLEY	11.37		4.93		.24		.06		1.17		.00		.21		.00		.02		.00		.41		.00		18.41	
MOUNTAIN PASS	2.80		1.74		.55		.25		.00		.50		.65		1.49		1.68		.18		.42		.01		10.27	
MT SAN JACINTO WSP	18.30		16.65		1.60		.16		1.73		.00		.31		.00		.47		.27		5.31		.11		44.91	
NEEDLES FAA AIRPORT	.59		.17		.04		.00		.17		.02		.09		.14		1.99		.04		.25		T		3.50	
NIGHTINGALE	3.45		3.54		.73		.12		1.15	E	T		-		-		-		-		-		-		-	
NILAND	.78		.14		.00		.00		.00		.00		.00		.00		.25		T		.55		.32		2.04	
OCOTILLO WELLS	.54		.09		T		.00		.00		.00		.00		.00		.25		.00		.79		.00		1.67	
PALMDALE	3.41	1.68	4.22	2.43	.26-	1.14	.67	.10	.25	.13	.40	.37	.17	.14	.00-	.22	T -	.18	.00-	.37	.70	.10	T -	1.83	10.08	1.21
PALMDALE FAA AIRPORT	3.04		2.87		.15		.37		.13		.11		.15		T		T		T		.73		T		7.55	
PALM SPRINGS	3.79	2.53	1.56	.38	T -	.72	T -	.25	.88	.86	.00-	.02	.71	.43	.00-	.21	.03-	.31	.00-	.26	.91	.51	.00-	1.34	7.88	1.60
PARKER RESERVOIR	1.36		.26		.20		T		.13		.00		.50		.04		.81		.36		.82		T		4.48	
RANDSBURG	4.02		4.76		.38		.66		.09		.15		.26		.00		.00		.00		.53		T		10.85	
SNOW CREEK UPPER	9.99	7.62	E11.71	9.34	.63-	1.34	.32-	.45	1.26	1.17	.00-	.04	.00-	.30	.00-	.48	.00-	.45	.65	.15	2.52	1.68	.00-	2.50	E 27.08	14.40
SQUIRREL INN 2	34.40	26.84	30.12	21.18	4.81-	1.73	2.15-	1.44	2.10	1.27	.16	.02	.22	.13	.13-	.08	.11-	.55	.18-	1.75	4.08	.80	.38-	6.83	78.84	37.86
THERMAL FAA AIRPORT	.41		.05		T		.00		.42		.00		T		.00		T		T		.68		T		1.57	
TRONA	2.22	1.46	2.28	1.41	.14-	.36	.09-	.11	.02-	.05	1.03	.97	.18	.15	.00-	.13	.00-	.22	T -	.18	.34	.04	.00-	.70	6.30	2.28
TWENTYNINE PALMS	.57		.00		.08		.00		.86		.03		1.03		.19		.22		.00		.00		.00		2.98	
VALYERMO RANGER STA	7.04	5.08	9.54	7.34	.28-	1.14	1.13	.52	.37	.22	.00-	.02	.14-	.01	.00-	.30	.00-	.32	.00-	.54	1.22	.46	.00-	1.96	19.72	9.33
VICTORVILLE PUMP PLANT	1.87		3.33		.18		.23		.48		.61		.59		.00		.06		.00		.66		.01		8.04	
WHITE MOUNTAIN 1	7.34		3.65		2.81		1.25		.31		3.79		1.37		.06		.00		.04	E	.40	E	1.16	E	22.48	
WHITE MOUNTAIN 2	5.41		4.94		4.01		1.24		.74		3.13		.33		T		T		.92		.77	E	1.42	E	22.91	
WILDROSE RANGER STA	2.88		4.48		.97		.46		.14		.30		.77		.24		.03		.08		.72		T		11.07	
DIVISION	4.95	3.59	4.27	2.78	.63-	.40	.35-	.22	.41	.26	.30	.23	.37	.17	.14-	.22	.35	.03	.06-	.39	.90	.32	.11-	1.32	12.84	4.83

Division averages in the annual issue include delayed and corrected data and may differ slightly from values published in monthly issues.

See Reference Notes Following Station Index

TEMPERATURE EXTREMES AND FREEZE DATA

Station	Highest	Date	Lowest	Date	Last spring minimum of: 16° or below Date	Temp	20° or below Date	Temp	24° or below Date	Temp	28° or below Date	Temp	32° or below Date	Temp	First fall minimum of: 32 or below Date	Temp	28 or below Date	Temp	24 or below Date	Temp	20 or below Date	Temp	16° or below Date	Temp	Number of days between dates: 16 or below	20 or below	24 or below	28 or below	32 or below
* * *																													
NORTH COAST DRAINAGE 01																													
ALDERPOINT	106	7-23	25	12- 2+	NONE		NONE		NONE		3-11	28	3-15	32	11-17	32	11-20	28	NONE		NONE		NONE					254	247
ANGWIN PAC UNION COL	101	6- 3	19	1-29	NONE		1-30	20	2- 2	24	3-11	25	4- 3	31	12-27	32	NONE		NONE		NONE		NONE						268
BIG BAR RANGER STATION	110	7-23	21	3-11	NONE		NONE		3-12	23	3-19	27	5- 4	30	10- 4	30	11-18	28	12- 1	23	NONE		NONE				264	244	153
CALLAHAN RANGER STA	101	8-14+	7	1-29	3-11	16	3-13	19	5- 2	21	5- 3	26	5-19	31	10- 2	30	10- 4	23	10- 4	23	11-17	20	NONE			249	155	154	136
CECILVILLE 5 SE	99	7-22	10	1-23	1-24	14	3-13	20	3-25	21	5- 4	26	5- 4	26	10- 3	25	10- 3	25	10-11	24	11-17	20	NONE			249	200	152	152
COLDERDALE 3 SSE	107	8- 3	28	1-29+	NONE		NONE		NONE		1-29	28	3-11	31	11-28	32	NONE		NONE		NONE		NONE						262
COVELO	101	7-23+	20	1-31	NONE		1-31	20	3-14	24	3-19	28	5- 4	32	10- 3	32	10- 4	28	11-17	21	11-20	20	NONE			293	248	199	152
CRESCENT CITY 1 N		-		-	NONE		NONE		NONE		-		3-11	31	12-27	32	NONE		NONE		NONE		NONE					-	291
DUTTONS LANDING	94	9- 8	28	1-29	NONE		NONE		NONE		1-29	28	3-22	32	12- 3	32	NONE		NONE		NONE		NONE						256
ELK VALLEY	97	7- 9	14	1-24	1-24	14	1-28	19	3-13	24	4-30	26	5- 2	32	-		-		-		-		-		-	-	-	-	-
EUREKA WB CITY	76	10- 7	29	1-23	NONE		NONE		NONE		NONE		1-23	29	NONE		NONE		NONE		NONE		NONE						
FERNDALE 2 NW	80	10- 7	30	1-31+	NONE		NONE		NONE		NONE		3-15	32	11-28	32	NONE		NONE		NONE		NONE						258
FOREST GLEN	104	7-23	11	1- 9	1- 9	11	3-11	20	3-15	24	5- 4	27	5- 5	32	10- 2	32	10- 3	26	11-17	22	11-30	20	NONE			264	247	152	150
FORT BRAGG	78	10-22	31	1-23	NONE		NONE		NONE		NONE		3-11	32	NONE		NONE		NONE		NONE		NONE						
FORT BRAGG AVIATION	75	10-21	30	1-29+	NONE		NONE		NONE		NONE		3-15	31	11-18	32	NONE		NONE		NONE		NONE						248
FORT JONES RANGER STA	101	8-23+	- 8	1-30	3-11	16	3-14	19	4-30	24	5- 4	26	6-27	31	8-25	32	10- 3	23	10- 3	23	10- 4	17	10- 5	16	208	204	156	152	59
FORT ROSS	80	10-11	32	1-29	NONE		NONE		NONE		NONE		1-29	32	NONE		NONE		NONE		NONE		NONE						
GRATON	103	8- 4	25	12- 1	NONE		NONE		NONE		2- 1	27	4- 4	31	10- 5	32	11-18	28	NONE		NONE		NONE					290	184
HAPPY CAMP RANGER STA	107	7-23	17	1-24	NONE		1-25	18	1-25	18	3-14	28	4-30	32	10- 4	32	11-26	26	11-30	24	NONE		NONE				309	257	157
HEALDSBURG	108	8- 3	28	1-29	NONE		NONE		NONE		1-29	28	3-13	30	11-18	32	NONE		NONE		NONE		NONE						250
HILTS		-	- 1	1-24+	2- 8	15	3-14	20	5- 4	24	5- 4	24	5- 5	30	10- 4	28	10- 4	28	11- 9	22	11-29	18	NONE			260	189	153	152
HOOPA	108	7-23	27	3-11+	NONE		NONE		NONE		3-11	27	3-24	32	11-29	31	NONE		NONE		NONE		NONE						250
KENTFIELD	98	8- 5	30	1-29	NONE		NONE		NONE		NONE		1-31	32	11-17	31	NONE		NONE		NONE		NONE						290
KLAMATH	85	5- 6	27	1-24+	NONE		NONE		NONE		3-10	28	3-15	32	12- 5	31	NONE		NONE		NONE		NONE						265
KNIGHTS VALLEY		-		-	NONE		NONE		NONE		-		-		-		-		-		-		-				-	-	-
LAKE PILLSBURY NO 2	102	8- 2+	17	12- 1+	NONE		3-14	20	-		-		-		10- 3	32	10- 6	25	11-17	20	11-17	20	NONE			248	-	-	-
LAVA BEDS NAT MONUMENT	94	8-23	2	1-23	3-13	15	3-19	17	4-30	24	5- 2	28	5-15	32	10- 3	32	10- 4	23	10- 4	23	11-23	20	12- 5	16	267	249	157	155	141
MOUNT HEBRON RS	93	8-23	-18	1-23	3-25	16	4-30	18	5- 5	24	5-28	27	6-29	29	8-12	31	8-25	27	10- 3	22	10- 4	15	10- 4	15	193	157	151	89	44
NAPA STATE HOSPITAL	100	8-21	26	1-29	NONE		NONE		NONE		1-29	26	3-13	29	11-18	32	NONE		NONE		NONE		NONE						250
ORICK PRAIRIE CREEK PK	90	5- 6	27	3-10+	NONE		NONE		NONE		3-15	28	5- 4	32	-		NONE		NONE		NONE		NONE						-
ORLEANS	109	7-22	26	12- 5+	NONE		NONE		NONE		3-17	28	3-28	32	11-18	32	11-30	28	NONE		NONE		NONE					258	235
PETALUMA FIRE STA 2	99	8-31	27	1-31+	NONE		NONE		NONE		1-31	27	3-11	31	11-17	32	12- 1	28	NONE		NONE		NONE					304	251
POINT ARENA	81	9- 7	31	1-23	NONE		NONE		NONE		NONE		1-31	32	NONE		NONE		NONE		NONE		NONE						
POTTER VALLEY PH	105	7-23+	24	12-31+	NONE		NONE		1-31	24	3-14	27	4-25	32	11-10	32	11-17	26	11-29	24	NONE		NONE				302	248	199
RICHARDSON GROVE ST PK	104	7-20	28	1-10	NONE		NONE		NONE		1-10	28	3-12	31	11-17	32	NONE		NONE		NONE		NONE						250
SAINT HELENA	108	8- 3	24	1-29	NONE		NONE		1-29	24	3-11	27	4- 3	32	11-17	30	11-30	27	NONE		NONE		NONE					264	228
SAN RAFAEL	97	9- 5	32	1- 9	NONE		NONE		NONE		NONE		1- 9	32	NONE		NONE		NONE		NONE		NONE						
SANTA ROSA	100	9- 1+	26	1-31+	NONE		NONE		NONE		1-31	26	3-15	32	11-17	31	12- 1	28	NONE		NONE		NONE					304	247
SAWYERS BAR RANGER STA	105	7-23	11	1-26	1-26	11	1-29	19	3-14	23	4-25	28	5- 5	29	10- 4	32	11-17	24	11-17	24	12- 1	20	NONE			306	248	206	152
SCOTIA	86	9- 8	29	1- 9	NONE		NONE		NONE		NONE		3-12	32	NONE		NONE		NONE		NONE		NONE						
SHELTER COVE	88	9- 3+	34	1-28	NONE		NONE		NONE		NONE		NONE		NONE		NONE		NONE		NONE		NONE						
SONOMA	104	8-21+	25	1-29	NONE		NONE		NONE		3-13	28	4- 4	32	11-17	30	11-18	28	NONE		NONE		NONE					250	227
TRINITY DAM VISTA PT	99	7-21+	15	1-23	1-29	16	1-30	18	3-14	24	3-26	28	5- 4	30	10-19	32	11-17	26	12-27	23	NONE		NONE				288	236	168
TULELAKE	94	7-22	- 6	1-23	3-11	16	4-30	20	4-30	20	5- 2	27	6-29	32	8- 5	32	10- 3	26	10- 5	20	10- 5	20	11-22	16	256	158	158	154	37
UKIAH	106	7-20	26	1-31+	NONE		NONE		NONE		1-31	26	4-13	32	11-17	29	11-30	28	NONE		NONE		NONE					303	218
WEAVERVILLE RANGER STA	103	7-23+	10	1-29	1-29	10	3-16	20	3-25	23	5- 5	27	5- 5	27	10- 3	28	10- 3	28	10- 5	24	11-17	20	NONE			246	194	151	151
WEED FIRE DEPARTMENT	94	8-10+	5	1- 9	3-10	13	3-14	19	3-25	24	4-30	25	5- 4	32	10- 4	24	10- 4	24	10- 4	24	11-28	19	NONE			259	193	157	153
WILLITS 1 NE	99	7-20	20	12- 1	NONE		NONE		1-29	24	3-15	28	5- 1	32	10- 4	28	10- 4	28	11-17	22	12- 1	20	NONE				292	203	156
WILLOW CREEK 1 NW	111	7-23	27	2-22	NONE		NONE		NONE		3-11	28	3-24	32	10- 4	32	12- 1	28	NONE		NONE		NONE					265	194
YREKA	101	7-23	5	1-23	2- 4	15	3-11	20	3-19	24	4-25	28	5- 4	30	10- 4	31	10- 5	28	11-19	24	11-28	20	NONE			262	245	163	153
* * *																													
SACRAMENTO DRAINAGE 02																													
ADIN RANGER STATION	95	8-22	- 7	1- 9	3-14	12	3-15	19	4-27	24	4-30	26	6-29	32	8- 5	30	9-21	26	10- 3	22	10- 4	19	11-17	12	248	203	159	144	37
ALTURAS RANGER STATION	101	8-17	- 7	2- 3	3-14	13	4-13	18	4-30	21	5- 3	27	5-28	30	8- 5	31	10- 4	17	10- 4	17	10- 4	17	11-26	15	257	174	157	154	69
AUBURN	105	8- 4	26	2- 1+	NONE		NONE		NONE		2- 1	26	3-13	32	12-28	29	NONE		NONE		NONE		NONE						290
BERRYESSA LAKE	107	8- 4	28	1-30	NONE		NONE		NONE		1-30	28	3-11	32	NONE		NONE		NONE		NONE		NONE						
BLUE CANYON WB AIRPORT	87	8-22+	10	1-29+	1-31	13	2-20	19	3-11	22	4-25	28	5- 3	31	10-14	32	11-17	27	12-26	24	NONE		NONE				290	206	164
BOWMAN DAM	88	8-22	5	1-31	3- 8	13	4- 7	20	4-25	24	5- 4	28	5- 4	28	10-12	32	11-17	26	12-26	21	12-28	20	NONE			265	245	197	161
BRANNAN ISLAND	102	9- 3+	24	12- 5	NONE		NONE		NONE		1-11	27	3- 8	32	11-18	31	12- 5	24	12- 5	24	NONE		NONE					328	255
BROOKS FARNHAM RANCH	107	8- 3	23	11-29+	NONE		NONE		1-10	23	1-31	27	3-15	30	11-17	29	11-18	28	11-29	23	NONE		NONE				323	291	247
BURNEY	97	7-23	- 6	1-29	3-14	14	3-25	18	4-13	22	4-27	27	5-28	31	8-26	32	9-20	23	9-20	23	10- 4	19	11-17	13	248	193	160	146	90
CANYON DAM	95	8- 6	0	1-31	3-19	15	3-25	18	4-25	23	5- 3	27	5-14	31	9-21	32	10- 4	25	10- 5	23	11-17	17	12-28	11	284	237	163	154	130
CENTERVILLE PH	108	8- 4	22	1-31+	NONE		NONE		1-31	22	3-13	28	4- 7	32	11-17	28	11-17	28	NONE		NONE		NONE					249	224
CHESTER	93	8-23+	- 7	2-22+	3-19	12	4-13	19	4-27	24	5- 3	26	5-28	32	9-15	31	10- 3	27	10- 5	20	10- 5	20	11-17	14	243	175	161	153	110
CHICO EXPERIMENT STA	105	8- 4+	24	1-31	NONE		NONE		1-31	24	2-22	27	3-19	32	11-17	28	11-17	28	NONE		NONE		NONE					268	243
CLARKSBURG	103	9- 2+	25	12- 1	NONE		NONE		NONE		NONE		3-13	32	11-18	30	11-29	27	NONE		NONE		NONE						250
CLEARLAKE HIGHLANDS	107	8- 3	19	12- 1	NONE		1- 9	20	3-13	24	3-19	27	4-16	32	10- 5	30	11-17	23	11-17	23	11-29	20	NONE			324	249	243	172
COLFAX	102	8- 4		-	NONE		NONE		-		3-13	28	3-19	31	12- 5	32	12-29	27	NONE		NONE		NONE					291	261
COLUSA 1 SSW	104	9- 2	25	1-29	NONE		NONE		NONE		1-31	26	3-14	32	11-17	32	11-30	28	NONE		NONE		NONE					303	248
DAVIS 2 WSW	105	8- 4	25	12- 5+	NONE		NONE		NONE		1-10	25	3-15	31	11-18	31	12- 1	28	NONE		NONE		NONE					325	248
DEER CREEK POWER HOUSE	96	7-19		-	-		-		3-13	24	4- 7	27	5- 4	32	10- 5	32	12-26	26	12-27	22	NONE		NONE				289	263	154
DE SABLA	99	8- 3	15	1-31	1-31	15	1-31	15	2-23	23	3-14	27	4-25	32	11-18	29	12-26	28	NONE		NONE		NONE					287	207
DOBBINS COLGATE FOREBY	104	9- 3+	25	1-31+	NONE		NONE		NONE		3-15	28	-		11-17	32	12-31	28	NONE		NONE		NONE					291	-
DOWNIEVILLE RANGER STA	98	7-21	10	1-31	-		2-24	20	3-14	24	3-25	27	4-28	31	10- 5	30	11-17	26	12- 1	24	NONE		NONE				262	237	160
EAST PARK RESERVOIR	105	8- 4	21	1-10	NONE		NONE		1-31	24	3-14	28	4-25	32	11-17	26	11-17	26	NONE		NONE		NONE					248	206
FAIRFIELD FIRE STATION	104	9- 2+	26	1-10	NONE		NONE		NONE		1-10	26	2- 3	31	11-20	32	11-29	28	NONE		NONE		NONE					323	290
FOLSOM DAM	108	8- 4	27	2- 1+	NONE		NONE		NONE		2- 1	27	3- 7	32	12-29	31	NONE		NONE		NONE		NONE						297
GEORGETOWN RANGER STA	101	8- 4	18	1-31+	NONE		2- 1	20	-		3-13	26	4- 7	30	10-13	32	12-28	26	NONE		NONE		NONE					290	189
GRASS VALLEY NO. 2	102	8- 4	17	1-31	NONE		2- 1	18	2- 1	18	3-15	28	4-25	32	10-14	27	10-14	27	NONE		NONE		NONE					213	172
HAT CREEK PH NO 1	100	7-23+	- 6	1-29	3-14	16	3-25	19	4-13	22	4-27	27	5-20	31	9-15	31	10- 3	26	10- 4	21	10- 5	19	11-28	15	259	194	174	159	118
JESS VALLEY	94	8- 9+	- 2	12-29	3-24	14	4-13	20	5- 4	24	5- 4	24	6-29	31	9-21	32	10- 2	26	10- 4	19	10- 4	19	11-28	13	249	174	153	151	84
LAKEPORT	107	7-20	21	1-31	NONE		NONE		1-31	21	3-14	26	4-25	32	11-17	26	11-17	26	12-30	23	NONE		NONE				333	248	206
LAKESHORE	107	7-22+	20	1-29	NONE		1-29	20	1-29	20	3-15	28	3-19	32	11-17	27	11-17	27	NONE		NONE		NONE					247	243
LAKE SPAULDING	88	8-22	1	1-31	3-14	16	4-25	20	4-25	20	5- 4	27	6-28	32	10- 6	31	10-13	26	11-17	20	11-17	20	NONE			206	206	162	100
LAKE SPAULDING DAM		-		-	-		-		-		-		-		10-13	31	-		-		-		-		-	-	-	-	-
MANZANITA LAKE	90	7-23	-13	1-29	4-25	16	4-25	16	5- 5	24	5- 5	24	5-19	31	9-15	32	10- 5	27	10-25	24	12- 9	17	12-10	16	229	228	173	153	119

See Reference Notes Following Station Index

Station	Highest	Date	Lowest	Date	Last spring minimum of 16° or below		20° or below		24° or below		28° or below		32° or below		First fall minimum of 32° or below		28° or below		24° or below		20° or below		16° or below		Number of days between dates 16° or below	20° or below	24° or below	28° or below	32° or below
					Date	Temp.	Date	Temp.	Date	Temp.	Date	Temp.	Date	Temp.	Date	Temp.	Date	Temp.	Date	Temp.	Date	Temp.	Date	Temp.					
MARYSVILLE	107	8- 4	28	1-29	NONE		NONE		NONE		1-29	28	2- 3	32	11-16	32	NONE		NONE		NONE		NONE						288
MC CLOUD	99	7-20	1	1-23	3-10	14	3-14	17	4-13	24	5- 4	26	5-19	32	9-15	30	10- 3	26	10-12	24	11-17	18	NONE			248	182	152	1[illegible]
MINERAL	92	8-23+	- 3	1-29	3-14	15	4-25	20	4-25	20	5- 3	27	5-20	30	9-15	32	10- 4	27	10-13	21	11-17	18	12-28	16	289	208	171	154	118
MONTICELLO DAM	107	8- 4	24	1-30	NONE		NONE		1-30	24	1-30	24	3-14	32	NONE		NONE		NONE		NONE		NONE						
MOUNT SHASTA WB CITY	96	7-22	6	1-29	2-22	13	3-11	20	3-24	24	4-30	27	5-27	32	10- 3	32	10- 4	26	11-17	24	NONE		NONE				238	157	129
NEVADA CITY	98	8- 4	13	2- 1+	2- 1	13	2- 1	13	3-15	24	4- 7	28	4-26	31	10- 4	29	11-17	25	12- 5	24	NONE		NONE				265	224	161
ORLAND	106	8- 4	23	1-29	NONE		NONE		1-29	23	1-31	27	3-15	32	11-19	31	12- 1	28	NONE		NONE		NONE					304	249
OROVILLE	107	8- 4	26	1-31	NONE		NONE		NONE		1-31	26	3-13	32	11-30	32	NONE		NONE		NONE		NONE						262
PARADISE	100	8- 4+	23	1-31+	NONE		NONE		1-31	23	1-31	23	3-13	32	12-28	31	NONE		NONE		NONE		NONE						290
PLACERVILLE	101	8- 4	19	1-29	NONE		1-31	20	2- 3	22	3-14	27	4-15	32	11-17	28	11-17	28	12-31	24	NONE		NONE				331	248	216
PLACERVILLE IFG	102	8- 3	20	1-29	NONE		1-29	20	1-31	24	1-31	24	4- 7	32	12-27	28	12-27	28	NONE		NONE		NONE					330	264
PLATINA	102	8- 9+	14	1-24+	1-30	15	2-21	20	3-13	24	3-16	25	4-24	32	10- 6	30	10-12	26	11-20	24	NONE		NONE			252	210	165	
PORTOLA	95	7-23+	- 9	1-31	3-22	16	4- 7	19	4-25	21	5-16	26	6-28	31	8- 6	31	9-21	28	10- 4	22	10- 5	17	11-17	14	240	181	162	128	39
QUINCY	103	9- 7	- 3	1-29	3-14	13	3-15	20	3-27	23	4-27	27	5-20	32	8- 6	32	10- 4	22	10- 4	22	10- 5	19	11-28	15	259	204	171	160	78
RED BLUFF WB AIRPORT	110	8- 2+	24	1-29	NONE		NONE		1-29	24	1-31	28	3- 8	31	11-19	32	12-31	27	NONE		NONE		NONE					334	256
REDDING FIRE STA NO 2	112	7-20	25	1-29	NONE		NONE		NONE		1-31	27	2-24	32	11-20	32	NONE		NONE		NONE		NONE						269
ROCKLIN	108	8- 4	25	1-31	NONE		NONE		NONE		1-31	25	3-14	30	11-17	29	11-30	28	NONE		NONE		NONE					303	248
SACRAMENTO WB AIRPORT	106	8- 3	28	12- 1+	NONE		NONE		NONE		1-10	28	1-31	30	11-27	32	12- 1	28	NONE		NONE		NONE					325	300
SACRAMENTO WB CITY	107	8- 3	32	11-29+	NONE		NONE		NONE		NONE		1-29	32	11-29	32	NONE		NONE		NONE		NONE						304
SHASTA DAM	107	7-21	28	1-30	NONE		NONE		NONE		1-30	28	2-28	32	NONE		NONE		NONE		NONE		NONE						
SIERRA CITY	94	8-23+	8	1-29	3- 8	14	3-10	20	3-14	22	4-25	27	5- 4	31	10- 4	32	10-13	27	12-27	24	NONE		NONE				288	171	153
SIERRAVILLE RANGER STA	95	8-10	- 8	1-29	3-25	16	3-26	20	4-25	24	4-30	26	5-15	32	9-17	31	10- 4	24	10- 4	24	10- 5	19	11-18	15	238	193	162	157	125
SODA SPRINGS 1 E	84	8- 9	1	1-31	4-25	14	4-25	14	4-25	14	5-20	28	6-25	31	10- 2	30	10- 3	28	10-18	23	11-16	14	11-16	14	205	205	176	126	99
STONY GORGE RESERVOIR	106	8- 3	22	1-10	NONE		NONE		1-10	22	3-11	28	3-15	31	11-17	27	11-17	27	NONE		NONE		NONE					251	247
STRAWBERRY VALLEY	94	8- 3+	11	1-29	1-31	12	3- 8	19	3-10	21	4-25	27	5- 3	31	10-13	30	11-17	26	NONE		NONE		NONE					206	163
TURNTABLE CREEK	109	7-21	26	1-29	NONE		NONE		NONE		1-30	27	3- 6	32	-		-		NONE		NONE		NONE					-	-
TWIN LAKES	77	8- 9+	- 3	3-11+	4-25	6	5- 2	20	5-14	24	6-28	28	6-29	30	8-29	32	10- 3	26	10- 5	24	10-18	18	11-17	9	206	169	144	97	61
VACAVILLE	107	8- 3	24	1-10	NONE		NONE		1-10	24	1-31	28	3-14	31	11-16	30	11-29	25	NONE		NONE		NONE					302	249
VOLTA POWER HOUSE	103	7-20	20	1-31+	NONE		1-31	20	1-31	20	3- 8	28	4-13	32	11-17	32	NONE		NONE		NONE		NONE						218
WHISKEYTOWN RES	106	7-23+	-		NONE		NONE		NONE		-		3-12	32	NONE		NONE		NONE		NONE		NONE						
WILLIAMS	105	7-21	27	11-29+	NONE		NONE		NONE		1-31	27	3-13	32	11-19	32	11-29	27	NONE		NONE		NONE					302	251
WILLOWS	103	8-13+	23	1-29	NONE		NONE		1-29	23	3- 8	28	3-14	31	11-19	30	12- 1	27	NONE		NONE		NONE					268	250
WILLOWS USBR	103	8- 3	24	1-29	NONE		NONE		1-29	24	1-31	27	3- 9	32	11-19	32	NONE		NONE		NONE		NONE						255
WINTERS	108	8- 4	25	1-10	NONE		NONE		NONE		1-31	28	3-13	32	11-27	32	11-29	28	NONE		NONE		NONE					302	259
WOODLAND 1 WNW	108	8- 4	25	12- 5	NONE		NONE		NONE		1-31	28	3-13	32	11-27	32	12- 5	25	NONE		NONE		NONE					308	259
* * *																													
NORTHEAST INTERIOR BASINS 03																													
BOCA	94	7-23	-25	1-29	4- 8	16	4-25	20	4-30	22	6-28	26	6-29	31	7- 3	30	8- 8	28	10- 4	18	10- 4	18	10- 5	12	180	162	157	41	4
BODIE	84	8- 9+	-22	3- 8+	4-29	13	5- 2	20	6-26	24	6-30	25	6-30	25	7- 1	28	7- 1	28	8-27	24	9-22	20	10- 4	4	158	143	62	1	1
BRIDGEPORT	91	8- 9	-29	2-17	4-27	14	6-28	20	6-28	20	6-29	27	6-30	29	7- 1	29	7- 3	26	9-21	20	9-21	20	10- 4	12	160	85	85	4	1
CEDARVILLE	97	8-23+	8	1-29	3-14	14	3-19	20	3-25	23	4-27	28	5- 4	30	10- 3	30	10- 4	23	10- 4	23	11-18	19	11-28	16	259	244	193	160	152
DONNER MEMORIAL ST PK	93	7-23	-13	1-31	4-27	15	4-27	15	5- 3	24	6-30	28	6-30	28	7- 1	32	10- 1	22	10- 1	22	10- 5	19	11-17	14	204	161	151	93	1
DOYLE 5 SSE	98	7-21	0	1-29	2-27	15	3-14	18	4- 7	21	4-26	28	5- 3	32	10- 4	23	10- 4	23	10- 4	23	11-17	19	-		-	248	180	161	154
FLEMING FISH AND GAME	98	8- 6	0	1-29	3-11	16	3-25	20	4- 8	24	4-25	26	5- 1	30	10- 3	32	10- 5	24	10- 5	24	11-17	17	11-18	15	252	237	180	163	155
FORT BIDWELL	95	8-22	0	1-29	3-14	12	3-24	20	5- 1	24	5- 3	28	5-20	32	9-15	32	10- 4	22	10- 4	22	11-18	18	11-28	14	259	239	156	154	118
MONO LAKE	93	8- 1	3	3- 8	3-19	15	4- 7	20	4-25	24	4-27	26	5- 4	30	10- 4	18	10- 4	18	10- 4	18	10- 4	18	11-17	16	243	180	162	160	153
SQUAW VALLEY	92	7-23	-15	1-31	4-25	12	4-26	18	4-27	22	6-28	27	6-29	31	8-29	31	10- 3	27	10- 4	23	10- 5	19	11-17	14	206	102	163	97	61
SUSANVILLE AIRPORT	100	7-22+	- 8	1-29	3-15	12	4- 7	20	4-25	24	4-27	27	4-30	30	10- 3	32	10- 4	21	10- 4	21	10- 5	20	11-17	15	247	181	162	160	156
TAHOE CITY	86	8-10+	1	1-31	3-25	16	4- 7	18	4-26	24	5- 1	28	6-28	31	10- 3	29	10- 5	27	11-17	18	11-17	18	12-25	14	275	224	205	157	97
TAHOE VALLEY FAA	86	7-23	-16	1-31	4- 8	12	4-25	19	4-27	24	6-28	28	6-28	28	8- 6	31	8-27	28	10- 5	16	10- 5	16	10- 5	16	18	163	161	60	39
TERMO	96	7-22	-17	1-29	3-19	2	4-30	20	4-30	20	6-29	28	6-29	28	7- 2	31	9-15	26	10- 4	13	10- 4	13	10- 4	13	199	157	157	78	3
TRUCKEE RANGER STATION	92	7-23	-10	1-31	4-25	13	4-27	20	5-20	22	6-28	27	6-29	31	7- 1	32	10- 4	21	10- 4	21	10- 5	17	11-17	13	206	161	137	98	2
WOODFORDS	93	8- 3+	7	1-31	3-14	14	4-25	20	4-25	20	4-26	28	5- 4	30	10- 4	24	10- 4	24	10- 4	24	10-10	19	12-28	11	289	168	162	161	153
* * *																													
CENTRAL COAST DRAINAGE 04																													
AVILA BEACH	110	8- 4	32	12-31+	NONE		NONE		NONE		NONE		2- 6	32	12-31	32	NONE		NONE		NONE		NONE						323
BEN LOMOND NO 3	102	8- 4	27	1-29	NONE		NONE		NONE		1-29	27	3-16	30	11-18	31	12-30	28	NONE		NONE		NONE					335	247
BERKELEY	85	9-25+	33	1-29	NONE		NONE		NONE		NONE		NONE		NONE		NONE		NONE		NONE		NONE						
BURLINGAME	95	9- 7	27	12-31	NONE		NONE		NONE		NONE		1-29	32	12- 5	30	12-30	28	NONE		NONE		NONE						310
CARMEL VALLEY	93	8- 4+	27	1-31+	NONE		NONE		NONE		1-31	27	3-16	32	12-28	30	NONE		NONE		NONE		NONE						287
CROCKETT	98	8- 4	30	1-30+	NONE		NONE		NONE		NONE		1-30	30	NONE		NONE		NONE		NONE		NONE						
FORT ORD	84	11- 1	30	12-30+	NONE		NONE		NONE		NONE		1-29	32	12-29	30	NONE		NONE		NONE		NONE						334
GILROY	101	8- 4+	26	1-10	NONE		NONE		NONE		1-31	28	3-16	32	11-18	30	11-30	28	NONE		NONE		NONE					303	247
HALF MOON BAY	80	11- 1	29	1-31	NONE		NONE		NONE		NONE		1-31	29	NONE		NONE		NONE		NONE		NONE						
HOLLISTER 1 SW	99	8- 4+	22	1-10	NONE		NONE		1-10	22	3- 8	28	3-21	32	10-12	32	11-18	27	12- 1	23	NONE		NONE				325	255	205
KING CITY	99	8-31+	21	12-30	NONE		NONE		1-10	24	1-31	28	3-16	32	11-18	27	11-18	27	12-29	22	NONE		NONE				353	291	247
LIVERMORE COUNTY F D	105	9- 2+	24	1-10	NONE		NONE		1-10	24	2- 3	28	3-15	30	11-19	31	11-29	27	NONE		NONE		NONE					299	249
LOS GATOS	97	8-21+	27	1-29	NONE		NONE		NONE		1-29	27	2- 4	31	11-18	32	NONE		NONE		NONE		NONE						207
MARTINEZ FIRE STATION	100	8- 4+	29	1-10	NONE		NONE		NONE		NONE		1-30	30	11-29	32	NONE		NONE		NONE		NONE						303
MONTEREY	85	11- 1	34	12-30+	NONE		NONE		NONE		NONE		NONE		NONE		NONE		NONE		NONE		NONE						
MONTEREY NALF	82	9-25+	28	11- 5	NONE		NONE		NONE		NONE		NONE		11- 5	28	11- 5	28	NONE		NONE		NONE						
MORRO BAY FIRE DEPT	87	10- 8	28	3- 4	NONE		NONE		NONE		3- 4	28	3- 4	28	NONE		NONE		NONE		NONE		NONE						
MOUNT DIABLO N GATE	101	8- 4	25	1-29	NONE		NONE		NONE		1-31	27	3-10	32	NONE		NONE		NONE		NONE		NONE						
MOUNT HAMILTON	94	8- 3+	17	1-29	NONE		1-31	20	2-26	23	4-14	27	5- 4	32	11-16	32	-		12-27	24	NONE		NONE				304	-	196
NACIMIENTO DAM	110	8- 4	23	12-31	NONE		NONE		NONE		1-30	28	3- 8	31	11-18	30	11-29	28	12-29	24	NONE		NONE					303	255
NEWARK	90	8- 2	31	1-11	NONE		NONE		NONE		NONE		1-11	31	NONE		NONE		NONE		NONE		NONE						
OAKLAND WB AIRPORT	87	5- 5	35	1-10	NONE		NONE		NONE		NONE		NONE		NONE		NONE		NONE		NONE		NONE						
PALO ALTO CITY HALL	91	9-26+	29	12-30+	NONE		NONE		NONE		NONE		2- 3	32	11-30	31	NONE		NONE		NONE		NONE						300
PASO ROBLES	108	8- 3	19	12-31	NONE		NONE		NONE		2- 1	28	3-16	31	10- 4	32	11-18	26	11-24	23	12-30	20	NONE					290	202
PASO ROBLES FAA AP	110	8- 3	18	12-31	NONE		NONE		NONE		1-31	27	3-14	31	11-18	28	11-18	28	11-29	23	12-28	20	NONE					291	249
PINNACLES NAT MONUMENT	110	8- 3	23	1-29	NONE		NONE		1-29	23	3-10	28	3-16	32	10-13	32	11-18	28	12-30	24	NONE		NONE				335	253	211
PISMO BEACH	99	8- 4	31	2- 3+	NONE		NONE		NONE		NONE		2- 3	31	NONE		NONE		NONE		NONE		NONE						
POINT PIEDRAS BLANCAS	77	11-28+	36	1-29	NONE		NONE		NONE		NONE		NONE		NONE		NONE		NONE		NONE		NONE						
PORT CHICAGO NAVAL DEP	101	8- 3+	24	1-10	NONE		NONE		1-10	24	1-29	28	3-15	32	10-19	30	11-29	27	NONE		NONE		NONE					304	218
PRIEST VALLEY	107	8- 3	18	1-29	NONE		1-29	18	3-14	24	4-30	28	5-14	32	10- 5	29	10-12	28	11-18	22	11-29	20	NONE			304	249	165	144
REDWOOD CITY	97	8- 3	29	1-29+	NONE		NONE		NONE		NONE		2- 3	32	11-29	32	NONE		NONE		NONE		NONE						299
RICHMOND	87	5- 6	32	1-29+	NONE		NONE		NONE		NONE		1-29	32	NONE		NONE		NONE		NONE		NONE						
SAINT MARYS COLLEGE	100	8- 3+	25	1-29+	NONE		NONE		NONE		1-29	25	3-15	32	11-17	31	11-30	28	NONE		NONE		NONE					305	247
SALINAS 2 E	88	9-25+	27	12-30	NONE		NONE		NONE		1-10	28	3-13	32	12-28	28	12-28	28	NONE		NONE		NONE					352	290
SALINAS FAA AP	88	11- 1	29	1-10	NONE		NONE		NONE		NONE		1-31	31	12-29	32	NONE		NONE		NONE		NONE						332

See Reference Notes Following Station Index

Station	Highest	Date	Lowest	Date	Last spring minimum of 16° or below: Date	Temp.	20° or below: Date	Temp.	24° or below: Date	Temp.	28° or below: Date	Temp.	32° or below: Date	Temp.	First fall minimum of 32° or below: Date	Temp.	28° or below: Date	Temp.	24° or below: Date	Temp.	20° or below: Date	Temp.	16° or below: Date	Temp.	Number of days between dates: 16° or below	20° or below	24° or below	28° or below	32° or below
SAN ANTONIO MISSION	108	8- 3	21	1-10	NONE		NONE		3- 7	24	5- 3	28	5- 4	30	10-13	29	11-18	25	12-29	23	NONE		NONE				297	199	162
S F RICHMOND SUNSET	81	11- 1	33	1-31+	NONE		NONE		NONE		NONE		NONE		NONE		NONE		NONE		NONE		NONE						
SAN FRANCISCO WB AP	86	9-25+	33	1-29+	NONE		NONE		NONE		NONE		NONE		NONE		NONE		NONE		NONE		NONE						
S F FEDERAL BUILDING	82	9-25	38	1-29	NONE		NONE		NONE		NONE		NONE		NONE		NONE		NONE		NONE		NONE						
SAN GREGORIO 2 SE	81	10- 5+	31	1-29+	NONE		NONE		NONE		NONE		3-14	32	NONE		NONE		NONE		NONE		NONE						
SAN JOSE	93	8- 2	29	1-29+	NONE		NONE		NONE		NONE		2- 3	32	12-30	31	NONE		NONE		NONE		NONE						330
SAN LUIS OBISPO POLY	104	8- 5	31	1-30	NONE		NONE		NONE		NONE		1-30	31	12-30	32	NONE		NONE		NONE		NONE						334
SAN MATEO	93	8-21	31	1-31+	NONE		NONE		NONE		NONE		1-31	31	NONE		NONE		NONE		NONE		NONE						
SANTA CLARA UNIVERSITY	94	8- 2	32	1-29	NONE		NONE		NONE		NONE		1-29	32	NONE		NONE		NONE		NONE		NONE						
SANTA CRUZ	89	9-25+	28	1-29	NONE		NONE		NONE		1-29	28	3-14	32	12-30	30	NONE		NONE		NONE		NONE						291
UPR SAN LEANDRO FILTER	90	8- 6	28	1-30+	NONE		NONE		NONE		1-30	28	1-31	32	NONE		NONE		NONE		NONE		NONE						
WALNUT CREEK 2 ESE	105	8- 3	25	1-29	NONE		NONE		NONE		1-31	27	4- 7	31	11-17	30	11-29	28	NONE		NONE		NONE					302	224
WATSONVILLE WATERWORKS	86	11- 2	29	1-29	NONE		NONE		NONE		NONE		2- 3	32	11-28	31	NONF		NONE		NONE		NONE						298
* * *																													
SAN JOAQUIN DRAINAGE 05																													
ANTIOCH FIBREBOARD ML	98	8-21+	29	1-10	NONE		NONE		NONE		NONE		3-31	31	11-27	32	NONE		NONE		NONE		NONE						241
ANTIOCH PUMPING PL 3	102	8- 4+	24	1-10	NONE		NONE		1-10	24	1-29	28	3-15	32	11-23	32	11-29	28	NONE		NONE		NONE					304	253
ASH MOUNTAIN	105	9- 2+	24	1-30+	NONE		NONE		1-30	24	2-21	28	3- 8	32	11-28	26	11-28	26	NONE		NONE		NONE					280	265
AUBERRY 2 NNE	-	-	-	-	-		-		1-31	22	3-14	27	3-15	32	-		-		-		-		-		-	-	-	-	-
BAKERSFIELD WB AIRPORT	109	7-21	28	12-30	NONE		NONE		NONE		NONE		1-30	31	12-28	32	12-30	28	NONE		NONE		NONE						332
BALCH POWER HOUSE	102	9- 1	25	1-29	NONE		NONE		NONE		1-30	28	3-14	32	12-28	28	12-28	28	NONE		NONE		NONE					332	269
BLACKWELLS CORNER 2WNW	107	7-23		-	NONE		NONE		NONE		-		-		11-29	32	12-28	26	12-29	23	NONE		NONE					-	-
BUTTONWILLOW	105	9- 3	20	12-31+	NONE		NONE		NONE		2- 1	26	3-14	30	11-18	28	11-18	28	12-29	20	12-29	20	NONE					290	249
CALAVERAS BIG TREES	93	8- 4	8	1-31+	3-13	13	3-13	13	4- 7	23	5- 1	27	6-28	32	10- 5	29	10-18	27	11-17	20	11-17	20	NONE			249	224	170	99
CAMP PARDEE	107	8- 4	29	2- 1+	NONE		NONE		NONE		NONE		2-13	32	12-27	31	NONE		NONE		NONE		NONE						317
CATHEYS VY BULL RUN RH	103	9- 2	21	12-28	NONE		NONE		1-29	24	2-13	28	4- 7	32	11-17	31	12-28	21	12-28	21	NONE		NONE				333	318	224
CHERRY VALLEY DAM	97	8- 4	4	1-31	3-14	14	4- 7	19	4- 7	19	4-25	26	5- 3	32	10- 5	31	10-18	27	11-17	22	12-27	20	NONE			264	224	176	155
COALINGA	107	8- 3	23	12-29	NONE		NONE		1-31	24	2- 1	26	3-10	32	11-18	32	12-29	23	12-29	23	NONE		NONE				332	331	253
CORCORAN IRRIG DIST	107	7-21	23	12-31+	NONE		NONE		NONE		NONE		2- 1	32	11-18	28	11-18	28	12-30	23	NONE		NONE						290
DENAIR 3 NNE	102	8-13	22	12-30	NONE		NONE		NONE		3-14	28	4-12	32	10- 5	32	11-18	28	12-30	22	NONE		NONE					249	176
DUDLEYS	99	8-14+	3	1-29	1-31	7	1-31	7	3-14	22	4-15	28	6-28	32	10- 3	27	10- 3	27	10- 5	23	11-17	20	NONE			290	205	171	97
ELECTRA POWER HOUSE	108	8- 3	26	12-31+	NONE		NONE		NONE		1-31	27	3-14	29	11-17	32	12-28	26	NONE		NONE		NONE					331	248
FIVE POINTS 5 SSW	106	7-22	22	12-29	NONE		NONE		NONE		2- 1	28	3-14	32	11-18	29	12- 1	27	-		NONE		NONE					303	249
FRESNO WB AIRPORT	105	7-21	24	12-30	NONE		NONE		NONE		NONE		3- 8	31	11-18	32	11-28	28	12-30	24	NONE		NONE						255
FRIANT GOVERNMENT CAMP	109	7-22	26	12-28+	NONE		NONE		NONE		2- 4	27	3- 5	32	11-17	32	12-28	26	NONE		NONE		NONE					327	257
GLENNVILLE	99	9- 2+	6	1-30	1-30	6	1-30	6	3- 8	22	4- 7	28	5- 5	31	10- 3	31	10-19	27	11-28	24	12-28	19	NONE			332	265	195	151
GRANT GROVE	82	8-23+	2	1-29	3-15	15	4- 7	17	4-25	24	5- 5	25	6-10	32	10- 3	32	10- 4	27	10-18	23	12- 9	20	12-27	16	287	246	176	152	115
HANFORD	104	9- 3+	23	11-29	NONE		NONE		NONE		1-29	28	2-13	32	11-18	25	11-18	25	11-28	24	NONE		NONE					293	278
HETCH HETCHY	93	8- 5+	11	1-29	2- 1	16	3-13	20	3-14	21	3-16	28	4-25	31	10-18	31	11-17	26	12-27	24	NONE		NONE				288	246	176
HUNTINGTON LAKE	82	8-14	- 6	1-29	4-15	16	4-25	17	5- 4	21	5- 4	21	6-28	30	9-21	31	10- 3	26	10- 4	23	11-17	19	12- 9	16	238	206	153	152	85
IDRIA	101	8- 4	24	1-29	NONE		NONE		1-29	24	3-13	26	4- 3	32	12-27	32	NONE		NONE		NONE		NONE						268
KERN RIVER PH NO 1	107	8-21	33	2- 3+	NONE		NONE		NONE		NONE		NONE		NONE		NONE		NONE		NONE		NONE						
KERN RIVER PH NO 3	104	8-22+	20	12-31	NONE		NONE		1-30	22	3-14	28	3-15	32	10-19	32	12- 4	26	12-28	21	12-31	20	NONE				332	265	218
KETTLEMAN CITY	108	7-22	21	12-29	NONE		NONE		NONE		2- 1	28	3- 8	32	11-18	29	11-26	27	12-29	21	NONE		NONE					298	255
KETTLEMAN STATION	106	8- 3+	28	12-29	NONE		NONE		NONE		NONE		2- 4	32	-		12-29	28	NONE		NONE		NONE						-
KNIGHTS FERRY 2 SE	104	8- 3	24	12-31+	NONE		NONE		NONE		1-29	26	3-14	30	11-17	31	11-29	28	12-30	24	NONE		NONE					304	248
LE GRAND	101	9- 1+	25	12-30	NONE		NONE		NONE		1-29	28	3-14	32	11-20	32	12- 1	27	NONE		NONE		NONE					306	251
LEMON COVE	105	7-21	27	12-31+	NONE		NONE		NONE		NONE		2- 3	30	11-25	32	12-30	27	NONE		NONE		NONE						295
LINDSAY	105	9- 2+	26	12-31+	NONE		NONE		NONE		NONE		3- 7	32	11-18	32	12-28	28	NONE		NONE		NONE						256
LITTLE PANOCHE DET DAM	104	8- 4	23	12-29	NONE		NONE		NONE		1-10	25	3-11	32	11-26	31	12-28	25	12-29	23	NONE		NONE					352	260
LODGEPOLE	85	8- 8	- 8	1-29	4-16	13	4-24	19	5- 4	24	6-28	28	6-29	32	7- 1	32	10- 3	25	10- 4	22	10-19	19	12- 9	14	237	178	153	97	2
LODI	101	9- 3+	25	12- 1	NONE		NONE		NONE		1-31	27	3-14	31	11-18	30	11-29	28	NONE		NONE		NONE					302	249
LOS BANOS	102	8-14+	22	12-31	NONE		NONE		NONE		1-10	28	3-14	30	11-18	32	11-27	25	12-29	23	NONE		NONE					321	249
LOS BANOS DET RESV	103	7-21	30	1-27+	NONE		NONE		NONE		NONE		2- 5	32	NONE		NONE		NONE		NONE		NONE						
MADERA	107	7-22	25	12-29	NONE		NONE		NONE		NONE		2- 1	32	11-24	32	12-28	28	NONE		NONE		NONE						296
MANTECA	104	8- 4+	28	12-31+	NONE		NONE		NONE		NONE		3-11	32	11-21	32	12- 1	28	NONE		NONE		NONE						255
MARICOPA	105	8- 4+	27	12-31	NONE		NONE		NONE		NONE		2- 1	29	12-29	31	12-31	27	NONE		NONE		NONE						331
MERCED FIRE STATION 2	104	8-13+	20	12-30	NONE		NONE		1-29	24	1-29	24	3- 8	32	11-18	28	11-18	28	12- 1	23	12-30	20	NONE				306	293	255
MODESTO	103	8- 3	28	12-31+	NONE		NONE		NONE		1-29	28	3- 9	32	11-30	32	12-31	28	NONE		NONE		NONE					336	266
NEWMAN 2 NW	102	8-13	24	12-31	NONE		NONE		NONE		2- 3	28	3-14	32	11-18	30	11-27	27	12-31	24	NONE		NONE					297	249
NORTH FORK RANGER STA	101	9- 2	11	1-29	2- 2	16	2- 2	16	2- 2	16	4- 7	28	4-15	32	-		12- 5	27	-		12-29	20	NONE			330	-	242	-
ORANGE COVE	106	7-22	24	1-30	NONE		NONE		1-30	24	2- 3	28	2-22	32	-		11-28	28	NONE		NONE		NONE					298	-
PORTERVILLE	107	7-22	26	12-30	NONE		NONE		NONE		1-29	28	2-13	32	11-28	32	12-29	27	NONE		NONE		NONE					334	288
POSEY 3 E	90	9- 4+	8	1-29	3-14	14	3-14	14	4-10	22	5- 5	28	5- 6	32	10-20	32	11-18	26	12- 9	22	12-28	19	NONE			289	243	197	167
SALT SPRINGS PWR HOUSE	95	8- 4+	18	1-29	NONE		1-31	20	3-13	23	3-14	26	5- 4	32	11-17	31	NONE		NONE		NONE		NONE						197
SAN LUIS DAM	101	8- 4	30	12-31	NONE		NONE		NONE		NONE		1-31	32	12-29	32	NONE		NONE		NONE		NONE						332
SONORA RS	106	8- 4	20	1-29	NONE		1-29	20	2- 2	22	3-14	26	4- 7	30	11-17	27	11-17	27	12- 7	24	NONE		NONE				308	248	224
SO ENTRANCE YOSEMITE	94	8- 3	4	1-29	3-14	16	3-15	19	4- 8	24	5- 5	28	6-28	32	10- 3	32	10- 4	26	11-17	22	12-27	19	12-28	16	289	287	223	152	97
STOCKTON WBAP	104	9- 2+	27	12- 1+	NONE		NONE		NONE		1-29	28	3-14	30	11-18	31	12- 1	27	NONE		NONE		NONE					306	249
STOCKTON FIRE STA NO 4	103	7-18	23	12- 2	NONE		NONE		NONE		3- 8	27	4- 8	32	11-16	32	11-19	28	12- 2	23	NONE		NONE					256	224
TEHACHAPI	95	8- 9	12	1-30	1-30	12	3-14	20	3-14	20	4- 7	26	5- 4	31	10-12	30	10-19	28	12- 5	20	12- 5	20	NONE			266	266	195	161
TEJON RANCHO	103	9- 3+	26	12-29	NONE		NONE		NONE		2- 3	27	2- 5	32	12-26	30	12-29	26	NONE		NONE		NONE					329	326
THREE RVRS EDISON PH 2	106	8-22	25	12-30+	NONE		NONE		NONE		1-30	28	3-14	32	11-24	32	12-29	27	NONE		NONE		NONE					333	255
TIGER CREEK PH	102	8- 3	20	1-31	NONE		1-31	20	1-31	20	2-13	28	4- 7	31	11-17	31	12- 5	28	NONE		NONE		NONE					295	224
TRACY CARBONA	103	9- 3+	28	12-31+	NONE		NONE		NONE		1-10	28	2- 4	29	11-26	32	11-29	28	NONE		NONE		NONE					323	295
TRACY PUMPING PLANT	108	8- 3	25	11-29	NONE		NONE		NONE		1-10	27	2- 8	32	11-18	31	11-27	26	NONE		NONE		NONE					321	283
VISALIA	103	7-22	27	12-30	NONE		NONE		NONE		NONE		2- 4	30	12- 1	31	12-30	27	NONE		NONE		NONE						300
WASCO	105	9- 4+	24	12-30	NONE		NONE		NONE		NONE		2-13	31	11-18	32	12-28	27	12-30	24	NONE		NONE						278
YOSEMITE PARK HEADQTRS	100	9- 3	9	1-30	2- 8	16	3-14	18	3-15	21	4-15	28	4-26	32	10- 3	32	10-12	28	11-17	23	12-28	16	12-28	16	323	289	247	160	160
* * *																													
SOUTH COAST DRAINAGE 06																													
ALPINE	107	8-22	29	12-28	NONE		NONE		NONE		NONE		1-30	31	12-27	32	NONE		NONE		NONE		NONE						331
AVALON PLEASURE PIER	84	8-10	35	2- 5	NONE		NONE		NONE		NONE		NONE		NONE		NONE		NONE		NONE		NONE						
BARRETT DAM	108	8- 5	23	12-30	NONE		NONE		NONE		2- 1	28	3-15	31	11-22	32	12-28	26	12-30	23	NONE		NONE					330	252
BEAUMONT PUMPING PLANT	103	8- 6+	25	12-29	NONE		NONE		NONE		2- 1	26	3-15	29	12-27	29	12-29	25	NONE		NONE		NONE					331	287
BIG BEAR LAKE	86	7- 4	- 8	3-12	3-25	14	4- 7	20	4- 9	24	5- 4	25	5-15	31	10- 4	27	10- 4	27	10- 5	22	10-19	19	11- 5	12	225	195	179	153	142
BONITA	100	8-22	27	12-30	NONE		NONE		NONE		NONE		1-30	31	12-23	32	12-28	28	NONE		NONE		NONE						327
BURBANK VALLEY PMP PLT	109	8-21	29	1-30	NONE		NONE		NONE		NONE		2- 1	32	12-31	31	NONE		NONE		NONE		NONE						333

See Reference Notes Following Station Index

TEMPERATURE EXTREMES AND FREEZE DATA

Station	Highest	Date	Lowest	Date	Last spring minimum of: 16° or below Date	Temp.	20° or below Date	Temp.	24° or below Date	Temp.	28° or below Date	Temp.	32° or below Date	Temp.	First fall minimum of: 32° or below Date	Temp.	28° or below Date	Temp.	24° or below Date	Temp.	20° or below Date	Temp.	16° or below Date	Temp.	Number of days between dates: 16° or below	20° or below	24° or below	28° or below	32° or below
CACHUMA DAM	107	8- 5	28	12-29	NONE		NONE		NONE		NONE		3-14	32	12-26	30	12-29	26	NONE		NONE		NONE						289
CAMPO	104	8- 5+	14	12-30	NONE		NONE		3- 8	24	3- 1	26	5-15	32	10-12	30	11-22	25	12- 7	23	12-29	20	12-30	14			274	205	150
CANOGA PARK PIERCE COL	110	8-21	26	12-30	NONE		NONE		NONE		1-30	27	3-11	31	12-10	32	12-30	26	NONE		NONE		NONE					334	274
CHULA VISTA	84	8-23	33	12-29+	NONE		NONE		NONE		NONE		NONE		NONE		NONE		NONE		NONE		NONE						
CLAREMONT POMONA COL	104	8-21	30	1-30	NONE		NONE		NONE		NONE		1-30	30	12-30	32	NONE		NONE		NONE		NONE						334
CORONA	108	8-22	26	12-27	NONE		NONE		NONE		NONE		3- 4	30	12-15	31	12-27	26	NONE		NONE		NONE						286
CULVER CITY	92	10- 7	37	1-29	NONE		NONE		NONE		NONE		NONE		NONE		NONE		NONE		NONE		NONE						
CUYAMA	104	8-23+	19	12-29	NONE		NONE		3- 8	23	3-15	25	4- 7	32	10- 5	32	10-19	28	11-18	20	11-18	20	NONE				255	218	181
CUYAMACA	110	8-22	15	12-31	NONE		1-31	19	3-14	22	3-16	25	-		10-12	31	10-19	28	12-11	24	12-30	17	12-31	15		333	272	217	-
DRY CANYON RESERVOIR	109	8- 5	24	12-30+	NONE		NONE		1-31	24	3-11	28	4- 7	32	10-20	32	12-10	28	12-30	24	NONE		NONE				333	274	196
EL CAPITAN DAM	112	8-22	27	12-28	NONE		NONE		NONE		NONE		NONE		12-28	27	12-28	27	NONE		NONE		NONE						
ELSINORE	110	8- 4	24	12-30	NONE		NONE		NONE		2- 1	28	3-15	30	11-18	32	12-15	28	12-30	24	NONE		NONE					317	248
ESCONDIDO	104	8-22	26	12-30	NONE		NONE		NONE		NONE		2- 1	32	12-27	31	12-30	26	NONE		NONE		NONE						329
FONTANA KAISER	110	8-21	34	1-30	NONE		NONE		NONE		NONE		NONE		NONE		NONE		NONE		NONE		NONE						
GILLESPIE FIELD	108	8-22	25	12-30	NONE		NONE		NONE		NONE		1-30	30	12-15	32	12-29	26	NONE		NONE		NONE						319
HENSHAW DAM	104	8-23	15	12-30	NONE		NONE		2- 1	24	3-15	27	5- 1	32	10- 6	32	11-21	27	12- 6	24	12-30	15	12-30	15			308	251	158
IDYLLWILD FIRE DEPT	97	8- 5	9	3-11+	3-16	16	3-17	20	5- 3	24	5- 7	26	5-15	32	9-21	28	9-21	28	12- 3	24	12-28	20	NONE			286	214	137	129
JULIAN WYNOLA	103	8-22+	20	12-30	NONE		NONE		3-11	23	4- 7	28	5- 1	32	10-19	31	12- 4	28	12-29	24	12-30	20	NONE				293	241	171
LAGUNA BEACH	88	8-22	31	1-31	NONE		NONE		NONE		NONE		1-31	31	12-29	32	NONE		NONE		NONE		NONE						332
LA MESA	106	8-22	32	12-31	NONE		NONE		NONE		NONE		NONE		12-31	32	NONE		NONE		NONE		NONE						
LOMPOC	87	10-30	29	12-29	NONE		NONE		NONE		NONE		2- 3	31	12-29	29	NONE		NONE		NONE		NONE						329
LONG BEACH	96	8-22	33	4- 5	NONE		NONE		NONE		NONE		NONE		NONE		NONE		NONE		NONE		NONE						
LONG BEACH WB AP	96	8-22	34	1-30	NONE		NONE		NONE		NONE		NONE		NONE		NONE		NONE		NONE		NONE						
LOS ANGELES WB AIRPORT	88	10- 7	39	12-31+	NONE		NONE		NONE		NONE		NONE		NONE		NONE		NONE		NONE		NONE						
LOS ANGELES CIVIC CTR	97	8-22	39	1-29	NONE		NONE		NONE		NONE		NONE		NONE		NONE		NONE		NONE		NONE						
MT BALDY NOTCH		-	2	1-29	3-22	16	5- 4	20	5- 5	24	6-10	28	6-10	28	-		-		-		-		-		-	-	-	-	-
MOUNT WILSON FC 338 B	90	8- 5+	9	1-29	1-29	9	3-13	19	3-13	19	5- 4	25	5- 4	25	10-18	29	12-26	27	12-27	20	12-27	20	NONE			289	289	236	167
NEWPORT BEACH HARBOR	85	1- 4	33	1-31	NONE		NONE		NONE		NONE		NONE		NONE		NONE		NONE		NONE		NONE						
OCEANSIDE	85	8-10	34	12-28+	NONE		NONE		NONE		NONE		NONE		NONE		NONE		NONE		NONE		NONE						
OJAI	104	8-21	27	12-30+	NONE		NONE		NONE		NONE		3-14	32	12-10	32	12-29	27	NONE		NONE		NONE						271
OXNARD	89	11- 1+	32	1-29	NONE		NONE		NONE		NONE		1-29	32	NONE		NONE		NONE		NONE		NONE						
PALOMAR MT OBSERVATORY	96	8- 6	16	1-30+	1-30	16	3- 7	20	3-14	22	5- 4	27	5- 5	32	10-19	31	12-27	23	12-27	23	NONE		NONE				288	237	167
PASADENA	104	8-22+	33	1-30	NONE		NONE		NONE		NONE		NONE		NONE		NONE		NONE		NONE		NONE						
PERRIS	108	8- 5	21	12-30	NONE		NONE		NONE		3-17	28	3-17	28	11-22	28	11-22	28	12-30	21	NONE		NONE					250	250
POMONA	107	8-21	27	12-30	NONE		NONE		NONE		1-30	28	2- 1	32	12-27	31	12-30	27	NONE		NONE		NONE					334	329
RAMONA SPAULDING	109	8-22	21	12-30	NONE		NONE		NONE		2- 1	28	4-25	31	10-13	32	11-22	28	12-30	21	NONE		NONE					294	171
REDLANDS	107	8-21+	29	12-30+	NONE		NONE		NONE		NONE		2- 1	32	12-27	32	NONE		NONE		NONE		NONE						329
RIVERSIDE FIRE STA. #3	107	8-22+	28	12-31+	NONE		NONE		NONE		NONE		2- 1	31	12-27	31	12-30	28	NONE		NONE		NONE						329
RIVERSIDE EXP STA	107	8-23+	27	12-30	NONE		NONE		NONE		1-30	28	3- 8	32	12-27	30	12-30	27	NONE		NONE		NONE					334	294
SAN BERNARDINO CO HOSP	108	8-21+	28	1-30	NONE		NONE		NONE		1-30	28	2-15	32	12-30	30	NONE		NONE		NONE		NONE						318
SANDBERG WB	93	8-15+	17	1-29	NONE		1-31	20	3-13	24	5- 4	27	5- 4	27	10-18	32	12-26	26	12-27	23	NONE		NONE				289	236	167
SAN DIEGO WB AIRPORT	89	8-22	38	1-30	NONE		NONE		NONE		NONE		NONE		NONE		NONE		NONE		NONE		NONE						
SAN FERNANDO	108	8-21	31	3-11	NONE		NONE		NONE		NONE		3-11	31	NONE		NONE		NONE		NONE		NONE						
SAN GABRIEL FIRE DEPT	102	8-22+	30	1-30	NONE		NONE		NONE		NONE		1-30	30	12-30	31	NONE		NONE		NONE		NONE						334
SAN JACINTO	112	8- 5+	20	12-30	NONE		NONE		NONE		2- 1	27	3-15	30	11-18	31	12-11	26	12-30	20	12-30	20	NONE					313	248
SAN NICOLAS ISLAND	90	8-22+	37	2- 1	NONE		NONE		NONE		NONE		NONE		NONE		NONE		NONE		NONE		NONE						
SANTA ANA FIRE STATION	101	8-22	33	1-30	NONE		NONE		NONE		NONE		NONE		NONE		NONE		NONE		NONE		NONE						
SANTA BARBARA	90	11- 1	33	12-30+	NONE		NONE		NONE		NONE		NONE		NONE		NONE		NONE		NONE		NONE						
SANTA BARBARA FAA AP	93	10-10	29	12-30	NONE		NONE		NONE		NONE		NONE		12-28	31	NONE		NONE		NONE		NONE						
SANTA MARIA WB AIRPORT	88	11- 1	27	12-29	NONE		NONE		NONE		NONE		3- 8	32	12-29	27	12-29	27	NONE		NONE		NONE						296
SANTA MONICA PIER	83	11-28	39	1-30	NONE		NONE		NONE		NONE		NONE		NONE		NONE		NONE		NONE		NONE						
SANTA PAULA	94	10- 7		-	NONE		NONE		NONE		NONE		3- 7	31	-		12-28	27	NONE		NONE		NONE						-
TORRANCE	91	8-22	35	1-30	NONE		NONE		NONE		NONE		NONE		NONE		NONE		NONE		NONE		NONE						
TUJUNGA	105	8-21	29	1-29	NONE		NONE		NONE		NONE		3-11	31	12-30	32	NONE		NONE		NONE		NONE						294
TUSTIN IRVINE RANCH	104	8-22	30	12-30+	NONE		NONE		NONE		NONE		2- 1	32	12-27	32	NONE		NONE		NONE		NONE						329
TWITCHELL DAM	109	8- 4	32	1-30	NONE		NONE		NONE		NONE		1-30	32	NONE		NONE		NONE		NONE		NONE						
U C L A	93	8-22	39	1-29	NONE		NONE		NONE		NONE		NONE		NONE		NONE		NONE		NONE		NONE						
UPLAND 3 N	105	8-21	30	1-29	NONE		NONE		NONE		NONE		3- 7	31	12-27	32	NONE		NONE		NONE		NONE						295
VISTA 2 NNE	98	8-22	31	3-15+	NONE		NONE		NONE		NONE		3-15	31	12-30	32	NONE		NONE		NONE		NONE						290
WARNER SPRINGS	103	8- 5+	17	12-30	NONE		2- 1	20	2- 2	24	3-16	28	5- 4	31	10-13	30	10-19	26	12-10	22	12-30	17	NONE			332	311	217	162
YORBA LINDA	103	8-22		-	NONE		NONE		NONE		NONE		-		12-30	32	NONE		NONE		NONE		NONE						-
* * *																													
SOUTHEAST DESERT BASINS 07																													
BAKER 9 NNW	123	8-10	24	12-30	NONE		NONE		NONE		1-31	28	2- 1	31	12- 6	32	12-12	28	12-30	24	NONE		NONE					315	308
BARSTOW	108	8- 4+	17	12-31	NONE		NONE		1-30	22	3- 8	28	3-16	32	11-18	31	11-19	26	11-28	23	12-30	18	NONE				302	256	247
BEAUMONT 1 E	106	8- 5+	22	12-30	NONE		NONE		NONE		1-31	28	4- 7	32	12- 7	32	12-28	28	12-30	22	NONE		NONE					331	244
BISHOP WB AIRPORT	103	8- 9+	- 2	2- 8+	3-12	16	3-15	19	3-16	22	4- 7	25	4-25	32	10- 4	29	10- 5	28	10-13	24	11-18	17	11-24	16	257	248	211	181	162
BISHOP UNION CARBIDE	89	8-22		-	4-15	15	4-28	20	5- 4	21	5- 5	27	-		10- 2	32	10- 3	18	10- 3	18	10- 3	18	10-18	16	186	158	152	151	-
BLYTHE	117	8-28+	28	12-30+	NONE		NONE		NONE		2- 1	28	2- 1	28	12-14	32	12-30	28	NONE		NONE		NONE					332	316
BLYTHE FAA AIRPORT	118	8- 5+	29	1-30	NONE		NONE		NONE		NONE		2- 1	30	NONE		NONE		NONE		NONE		NONE						
BORREGO DESERT PARK	119	8- 5	32	12-30	NONE		NONE		NONE		NONE		NONE		12-30	32	NONE		NONE		NONE		NONE						
BRAWLEY 2 SW	116	8-22	27	1-30	NONE		NONE		NONE		1-30	27	2- 1	30	12-30	28	12-30	26	NONE		NONE		NONE					334	332
CANTIL	111	8- 3	14	12-30	NONE		1- 1	20	3- 8	24	3- 8	24	4- 7	29	10-19	31	11-18	25	11-20	24	12-14	20	12-30	14		347	257	255	195
DAGGETT FAA AIRPORT	112	8- 4+	25	1-30	NONE		NONE		NONE		2- 3	28	2- 3	28	11-19	32	NONE		NONE		NONE		NONE						289
DEATH VALLEY	121	8-15+	29	1- 2	NONE		NONE		NONE		NONE		2- 1	32	12-31	32	NONE		NONE		NONE		NONE						333
DEEP SPRINGS COLLEGE	97	8-16+	- 6	12-29	3-16	16	3-16	16	5- 3	23	5- 6	25	5- 6	25	10- 4	30	10- 5	26	10-18	24	11-18	12	11-18	12	247	247	168	152	151
EAGLE MOUNTAIN	116	8- 6+	34	12-29+	NONE		NONE		NONE		NONE		NONE		NONE		NONE		NONE		NONE		NONE						
EL CENTRO 2 SSW	118	8-23+	29	12-30+	NONE		NONE		NONE		NONE		2- 1	30	12-30	29	NONE		NONE		NONE		NONE						332
FAIRMONT	101	8- 2+	26	12-29	NONE		NONE		NONE		3-14	28	3-14	28	12-28	28	12-28	28	NONE		NONE		NONE					289	289
GOLD ROCK RANCH	117	8-22+	35	2-23+	NONE		NONE		NONE		NONE		NONE		NONE		NONE		NONE		NONE		NONE						
HAIWEE	103	8- 2	16	1-31	1-31	16	1-31	16	3-14	24	3-14	24	4- 7	32	11-17	31	11-18	27	12-30	24	NONE		NONE				291	249	224
HAYFIELD PUMPING PLANT	115	8- 5	24	1-30	NONE		NONE		1-30	24	2- 1	27	3-12	30	12-11	32	NONE		NONE		NONE		NONE						274
IMPERIAL	117	8- 4	33	12-30+	NONE		NONE		NONE		NONE		NONE		NONE		NONE		NONE		NONE		NONE						
IMPERIAL FAA AP	118	8- 4	29	12-30	NONE		NONE		NONE		NONE		2- 1	32	12-30	29	NONE		NONE		NONE		NONE						332
INDEPENDENCE	105	8- 5	12	2- 8	2- 8	12	3-11	19	3-12	21	3-20	28	4- 7	29	10-13	32	11-17	26	11-18	24	12-10	19	NONE			274	251	242	189
INDIO U S DATE GARDEN	119	8-23+	28	12-30+	NONE		NONE		NONE		2- 1	28	2- 1	28	12-30	28	12-30	28	NONE		NONE		NONE					332	332
INYOKERN	109	8- 5+	17	12-31	NONE		1-30	20	2- 2	23	4- 5	28	-		11-18	28	11-18	28	12-10	23	12-30	19	NONE			334	311	227	-
IRON MOUNTAIN	118	8- 6	32	12-30+	NONE		NONE		NONE		NONE		1-30	32	12-30	32	NONE		NONE		NONE		NONE						334
LAKE ARROWHEAD	93	8- 4	12	1-31+	3-11	16	3-11	16	3-14	24	4- 7	26	5- 4	29	10- 5	32	10-19	28	12-27	24	NONE		NONE				288	195	154
LANCASTER	107	8- 3+	15	12-30	NONE		NONE		3-14	24	3-15	27	4- 7	31	10-19	32	11-19	26	11-28	24	12-28	20	12-30	15			259	249	195

See Reference Notes Following Station Index

Station	Highest	Date	Lowest	Date	Last spring minimum of										First fall minimum of										Number of days between dates				
					16° or below		20° or below		24° or below		28° or below		32° or below		32 or below		28 or below		24 or below		20 or below		16 or below		16 or below	20 or below	24° or below	28° or below	32° or below
					Date	Temp.	Date	Temp.	Date	Temp.	Date	Temp.	Date	Temp.	Date	Temp.	Date	Temp.	Date	Temp.	Date	Temp.	Date	Temp.					
OLEANDER VALLEY	107	8- 3+	15	12-30	NONE		NONE		4-12	23	4-12	23	4-27	32	10- 5	27	10- 5	27	10-30	24	12-10	20	12-30	15			201	176	161
WEED & FIRE STATION	120	8-27+	25	12-31	NONE		NONE		NONE		2- 1	28	2-20	31	12-13	32	12-30	26	NONE		NONE		NONE					332	296
MITCHELL CAVERNS	104	8- 4	23	1-29	NONE		NONE		1-29	23	2-23	28	3-14	30	11-18	32	NONE		NONE		NONE		NONE						249
MOJAVE	106	8- 4+	19	12-30	NONE		1-30	20	1-31	24	3- 9	26	4- 7	31	11-18	29	11-21	27	12-30	19	12-30	19	NONE			334	333	257	225
MOJAVE 2 ESE		-		-	NONE		NONE		NONE		2-27	27	4- 8	32	-		-		-		-		-					-	-
MOUNTAIN PASS	99	7-25	16	1-29	1-29	16	2- 2	20	2-23	24	3-13	26	3-24	30	11-16	29	12-10	26	12-29	22	NONE		NONE				309	272	239
MT SAN JACINTO RMP	83	8- 3	- 2	1-31	3-25	10	4-16	18	5- 5	24	5-10	25	6-19	32	9-21	32	10- 4	26	10- 5	23	10-19	15	10-19	15	208	186	153	147	94
NEEDLES FAA AIRPORT	124	8- 3	28	1-30	NONE		NONE		NONE		1-30	28	2- 1	32	12-30	32	NONE		NONE		NONE		NONE						332
PALMDALE	104	8- 5	18	12-30	NONE		NONE		NONE		3-14	27	4- 7	32	11-18	29	11-19	23	11-19	23	12-28	20	NONE					250	225
PALMDALE FAA AIRPORT	109	8- 2+	14	12-30	NONE		NONE		3-14	24	3-15	26	4- 7	30	10- 5	32	11-18	28	11-24	24	12-28	18	12-30	14			255	248	181
PALM SPRINGS	121	8- 4	31	12-31+	NONE		NONE		NONE		NONE		1-30	32	12-31	31	NONE		NONE		NONE		NONE						335
PARKER RESERVOIR	117	8-22+	34	12-31+	NONE		NONE		NONE		NONE		NONE		NONE		NONE		NONE		NONE		NONE						
RANDSBURG	105	8- 7+	24	1-30	NONE		NONE		1-30	24	2- 6	28	4- 5	30	12-27	30	12-29	27	NONE		NONE		NONE					326	266
SQUIRREL INN 2	90	8- 3	11	1-29	1-29	11	3-14	20	3-14	20	5- 4	26	5- 5	32	10-15	29	12-26	28	12-27	23	12-29	18	NONE			290	288	236	167
THERMAL FAA AIRPORT	120	8-14	26	12-30	NONE		NONE		NONE		2- 1	28	2-20	31	12-14	32	12-30	26	NONE		NONE		NONE					332	297
TRONA	112	8- 5+	22	12-31+	NONE		NONE		1-30	23	2- 4	28	3- 8	30	11-19	31	11-26	27	12-30	22	NONE		NONE				334	295	256
TWENTYNINE PALMS	113	8- 6+	23	1-30	NONE		NONE		2- 8	24	2-20	28	3-12	32	11-18	32	12-12	27	NONE		NONE		NONE					295	251
VALJEMO RANGER STA	103	8- 6		-	-		1-29	20	-		-		-		10- 5	32	10-12	27	11-28	10	11-28	10	11-28	10	-	303	-	-	-
WILTORVILLE PUMP PLANT	107	8- 6	18	12-30	NONE		NONE		1-30	22	3-15	28	4- 7	32	10-19	30	11-20	26	11-28	24	12-30	18	NONE				302	250	195
WHITE MOUNTAIN 1	73	8-11+	-17	1-31	5- 6	16	5-19	20	6-10	23	6-11	27	6-30	31	7- 1	32	8-29	27	9-22	24	10- 3	15	10- 3	15	150	137	104	79	1
WHITE MOUNTAIN 2	64	8- 3	-16	1-29	5- 5	8	6-30	20	6-30	20	6-30	20	6-30	20	7- 6	30	7-10	28	9-21	22	10- 3	8	10- 3	8	151	95	83	10	6
WILDROSE RANGER STA	100	8- 6+	21	1-30+	NONE		1-30	19	3-11	22	3-14	27	4- 7	32	10-20	32	11-17	26	12-11	24	NONE		NONE				275	248	196

See Reference Notes Following Station Index

TOTAL EVAPORATION AND WIND MOVEMENT

Station		Jan	Feb	Mar	Apr	May	June	July	Aug	Sept	Oct	Nov	Dec	Annual
* * * NORTH COAST DRAINAGE 01														
DUTTONS LANDING	EVAP	1.00	1.45	4.05	6.24	8.72	8.63	9.72	9.10	6.29	5.52B	2.35	1.48B	64.55
	WIND	2294	1936	1738	-	3413	4192	3240	2319	2390	2062	1260	1649	-
	MAX	51.5	57.3	68.6	75.3	83.1	81.0	84.6	85.9	83.5	72.9	66.0	57.7	72.3
	MIN	39.1	41.9	43.4	46.5	51.9	55.2	55.6	55.1	54.5	50.4	45.8	42.9	48.5
FERNDALE 2 NW	EVAP	.48B	.83	2.70	3.15	3.81	3.19	4.66	4.60	3.60	2.32	1.03	.59B	30.96
	WIND	1188	1360	1131	946	848	667	870	735	755	832	619	1007	10958
	MAX	50.7	53.4	65.5	70.5	76.1	76.0	78.8	79.9	76.2	67.8	59.2	55.1	67.4
	MIN	40.2	40.4	43.7	47.9	53.2	57.8	56.6	56.2	54.3	49.0	43.6	44.5	49.0
KNIGHTS VALLEY	EVAP	-	1.19B	-	-	-	-	-	-	-	-	-	-	-
	WIND	1150B	1170B	-	-	-	-	-	-	-	-	-	-	-
	MAX	51.9	54.1	-	-	-	-	-	-	-	-	-	-	-
	MIN	41.2	41.1	-	-	-	-	-	-	-	-	-	-	-
LAKE PILLSBURY NO 2	EVAP	.36	.60	3.28	-	-	7.66	10.83	10.18	6.91	3.16	1.20	.56B	-
	WIND	257	214	570	-	-	599B	532	503	453	342	156	171	-
	MAX	46.4	48.1	64.6	-	-	87.4	93.3	90.7	84.0	67.9	56.2	50.3	-
	MIN	36.5	37.5	40.3	-	-	58.6	60.4	57.6	55.8	44.9	40.1	41.2	-
TRINITY DAM VISTA PT	EVAP	-	-	-	3.61	7.62	7.02	10.21	9.79	5.81	2.58	.53	-	-
	WIND	-	-	1206	1258	1554	1216	1287	1258	1039	1161	776	849	-
TULELAKE	EVAP	-	-	-	-	9.32	7.34B	9.57	9.61	8.41	-	-	-	-
WILLOW CREEK 1 NW	EVAP	-	-	-	-	4.97B	6.00	8.47	7.04	4.87	2.80B	.72	-	-
	WIND	-	-	-	-	252B	300B	508	527	333	188	148	180	-
	MAX	-	-	-	-	-	84.9	93.2	89.2	85.7	71.6	57.3	-	-
	MIN	-	-	-	-	-	59.0	61.1	50.7	54.7	45.4	41.9	-	-
* * * SACRAMENTO DRAINAGE 02														
BERRYESSA LAKE	EVAP	1.03	1.32	4.04	5.88	9.56	9.78	13.47	12.68	8.54	5.31	2.21	1.52	75.34
	WIND	2119	1795	1724	1452	1624	1820	1579	1407	1271	1398	910	1530	18629
	MAX	50.1	53.0	67.6	75.7	87.8	86.9	94.6	93.5	86.2	71.2	61.0	54.4	73.5
	MIN	39.4	40.1	42.8	47.4	54.3	58.3	62.0	60.4	57.9	49.2	43.3	43.7	49.9
BRANNAN ISLAND	EVAP	1.13	1.25	4.45	6.57	10.63	11.48	12.58	12.55	9.70	5.66	1.72	1.23B	78.95
	WIND	1835	1530	2263	2627	3810	3820	2793	2212	3657	2733	957	1643	29880
CHICO EXPERIMENT STA (A)	EVAP	-	-	3.56	5.01	7.33	8.64B	10.36	9.80	7.51	3.89	1.72	-	-
	WIND	1671	1746	1183	1489	1662	1458	1105	1009	1036	1067	870	1323	15619
DAVIS 2 WSW	EVAP	1.46	1.70	5.11	7.85b	12.32	11.24	13.07	11.99	8.76	6.70	2.86	1.42	84.48
	DEP	.17	-.26	1.21	1.96	3.94	1.11	2.02	2.08	.66	1.44	.31	.02	14.66
	WIND	3248	2694	2776	3409	3642	3039	2007	1301	1211	2864	1317	2721	30229
	MAX	50.0	55.5	68.1	75.1	85.9	88.2	94.3	93.5	87.9	72.0	64.4	54.8	74.1
	MIN	39.3	41.2	43.8	47.9	53.7	57.2	59.4	59.5	57.9	48.6	43.7	41.8	49.5
FOLSOM DAM	EVAP	.40B	.89	3.52	5.11	8.79	8.61	11.43	10.83	8.26	4.46	2.12	.82	65.24
	WIND	1018	2309	1260	809	566	443	95	72	118	291	219	684	7884
LAKESHORE	EVAP	-	-	3.62B	4.46B	7.40	6.79	10.34	10.30	6.83	3.68B	2.06B	-	-
	DEP	-	-	.61	-.37	1.25	-.80	.47	1.37	.49	.54	.58	-	-
	WIND	886	630	1014	1031	1079	807	996	1028	907	883	862	1032	11155
LAKE SPAULDING DAM	EVAP	-	-	-	-	-	6.84B	10.95	12.40	6.65B	-	-	-	-
MONTICELLO DAM	EVAP	.57	.95B	3.46	4.57	7.91	8.31	10.97	10.65	7.58	4.60	2.04	1.06B	62.67
	WIND	512	507	371	335	498	556	434	317	329	485	235	498	5077
	MAX	51.8	53.5	68.3	76.6	89.6	90.4	97.6	96.6	88.9	73.0	63.1	55.1	75.4
	MIN	39.1	40.3	42.2	47.3	55.2	59.7	62.5	60.7	58.8	49.7	43.3	43.3	50.2
PLACERVILLE IFG	EVAP	-	.52B	3.11B	4.17B	6.54	5.94	8.71	9.66	6.73	3.53	1.61	1.49B	-
	WIND	1427	1106	1161B	1002	586	541	762	982	745	1048	566B	973	10899
SHASTA DAM	EVAP	1.23B	.93B	3.47	4.47B	8.06	7.05	11.14	10.74	7.39	4.21	3.70	1.70B	64.09
	DEP	-.58	-1.21	-.09	-1.38	.24	-3.02	-1.39	-.44	-1.13	-.98	.90	-.10	-9.18
	WIND	1566	1186	1618	1579	1819	1529	1925	1980	1764	1804	1886	1855	20511
TURNTABLE CREEK	EVAP	-	1.13B	3.97	4.78B	7.81	7.17	9.57	10.59	7.29	5.01B	-	-	-
	DEP	-	-1.79	-.25	-1.06	1.20	-1.68	-1.19	.31	-1.88	-.97	-	-	-
	WIND	832	744	1015	1109	1229	987	1133	1195	973	1443	-	-	-
WHISKEYTOWN RES	EVAP	-	.46B	3.26	4.46	8.51	8.09	11.79	11.60	7.45	3.59	2.04	1.01B	-
	WIND	958	860	1057	955	951	1008	941	1067	941	1006	978	1042	11764
WILLOWS USBR	EVAP	1.43B	1.49B	4.35B	6.63B	11.33	10.24	11.62	11.46	7.78	5.91	2.77	2.06B	77.07
	WIND	2164	1880	1646	1538	2264	1825	1307	1115	959	1741	1025	2072	19536
	MAX	50.6	55.5	-	77.5	-	89.6	-	-	89.9	72.2	-	-	-
	MIN	38.7	40.9	-	49.4	-	61.0	-	-	60.8	49.7	-	-	-
* * * NORTHEAST INTERIOR BASINS 03														
BOCA	EVAP	-	-	-	-	-	7.74B	9.96	10.42B	7.02	-	-	-	-
	DEP	-	-	-	-	-	-1.03	-.51	.88	-.01	-	-	-	-
	WIND	-	-	-	-	-	832	886	851	786	-	-	-	-
FLEMING FISH AND GAME	EVAP	-	-	-	5.78	8.41	7.44	10.08	9.67	7.00	3.23	-	-	-
	WIND	-	-	-	1808	1202	1088	978	673	670	881	-	-	-

See Reference Notes Following Station Index

TOTAL EVAPORATION AND WIND MOVEMENT

Station			Jan	Feb	Mar	Apr.	May	June	July	Aug.	Sept.	Oct.	Nov.	Dec	Annual
TAHOE CITY		EVAP	-	-	-	-	-	5.37B	6.80	5.71	3.40	-	-	-	-
		DEP	-	-	-	-	-	1.00	1.38	.37	.03	-	-	-	-
		WIND	-	-	-	-	-	641	192	144	492B	-	-	-	-
* * * CENTRAL COAST DRAINAGE 04															
BURLINGAME		EVAP	.65B	1.09	3.33	5.76	7.43	6.52	9.41	8.37	5.94	5.14	2.91	1.69B	58.24
		WIND	1132	1312	1973	2258	2508	2458	2628	2528	2411	2668	1552	2530	25958
		MAX	53.9	57.8	68.1	73.1	81.0	72.6	78.2	76.9	74.5	75.5	-	63.3	-
		MIN	43.6	44.9	46.1	49.1	54.1	53.2	53.7	49.5	53.9	-	-	46.7	-
NACIMIENTO DAM		EVAP	1.40B	1.31B	4.09	5.17	8.33	8.07	11.02	10.77	7.86	5.03	2.86	1.75	67.66
NEWARK	(C)	EVAP	1.43	1.62	4.41	6.07	8.51	8.14	9.38	8.86	6.45	4.92	2.51	1.75	64.05
		DEP $	-.02	-.35	.79	1.05	1.57	.23	1.09	1.47	.44	.88	.41	.40	7.96
		WIND	3856	3782	3169	1342	1450	1069	1184	795	985	1591	591	705	20459
* * * SAN JOAQUIN DRAINAGE 05															
ANTIOCH PUMPING PL 3		EVAP	1.22B	1.41	4.53	6.43	10.08	9.97	11.48	10.55	7.97	5.09	1.74	1.41	71.88
		DEP	-.15	-.66	.20	-.07	.89	-1.46	-.74	.15	-.17	-.22	-.49	.00	-2.72
CAMP PARDEE	(B)	EVAP	.42	.89	2.46	4.32	7.55	8.15	11.27	10.38	6.71	3.67	1.33	.88	58.03
		DEP	-.28	-.31	.09	.13	.36	-1.56	-.63	.01	-.73	-.35	-.19	.11	-3.35
		WIND	642	613	546	531	573	597	592	535	511	599	346	543	6628
FRIANT GOVERNMENT CAMP	(E)	EVAP	1.26	1.79	3.58	5.27	9.45	10.20	12.97	12.00	8.81	4.90	2.53	1.56	74.32
		DEP	-.13	-.30	-.37	-1.05	-1.09	-3.90	-3.45	-2.26	-1.41	-1.40	-.42	.13	-15.65
		WIND	1383	1733	1497	1169	1339	1356	1053	809	636	-	930	1213	-
		MAX	48.3	53.9	65.5	74.0	84.0	86.2	91.7	90.7	85.9	69.4	61.0	52.0	71.9
		MIN	40.1	39.0	43.1	48.7	56.0	59.3	64.3	63.7	60.7	49.6	43.7	38.8	50.6
HETCH HETCHY		EVAP	-	-	-	-	-	4.91B	8.31	8.90B	6.57B	3.55B	-	-	-
KETTLEMAN CITY		EVAP	1.13	2.09	5.20	8.07	11.60	11.65	14.58	13.43	10.04	6.36	3.06	2.21	89.42
		WIND	1643B	1809	1373	1475	1255	1075	960	736	682	964	511	751	13234
KNIGHTS FERRY 2 SE		EVAP	-	1.51B	2.75B	5.03B	7.64B	8.98B	12.06	11.25B	7.72B	4.41	1.55B	.91B	-
		WIND	690B	359B	650	576	709	1043	693	640	516	478	215B	365	7534
LITTLE PANOCHE DET DAM		EVAP	1.63	1.94B	5.05	8.40	13.67	14.01	17.80	17.03	11.20	6.84	3.01	2.28	102.86
		WIND	2501	2614	2893	3367	3519	3845	3199	2619	1986	2280	1675	2139	32637
		MAX	50.3	54.4	65.7	73.1	83.8	85.9	90.4	89.0	85.9	70.1	62.4	54.7	72.1
		MIN	39.4	41.0	43.1	46.6	53.9	56.8	60.3	58.6	59.8	47.5	41.9	40.3	49.1
LODI		EVAP	1.02B	1.73B	4.08	6.20	9.45	9.12	11.42	9.17B	7.38	4.57	1.67	1.78	67.59
		DEP	-.05	-.10	.41	.31	.76	-1.37	-.01	-.63	.01	-.20	-.24	.78	.07
		WIND	1776	1596	1443	1760	2129B	2349	1720	1235	1220	1265	604	1491	18588
		MAX	46.7	50.6	67.6	74.4	84.7	84.3	90.9	92.0	82.9	68.9	60.0	50.0	71.1
		MIN	39.8	40.7	43.3	46.9	52.3	55.6	58.9	59.6	57.3	47.4	41.5	40.4	48.6
LOS BANOS DET RESV		EVAP	2.07	1.86	5.08B	8.83	14.22	14.65	17.22	16.66	11.70	6.50	2.83	1.92	103.54
		WIND	3849	4296	4968	6343	6676	8396B	4953B	4190	3619	4078	3199	3619	58186
		MAX	50.5	53.8	59.8	72.3	83.6	83.2	88.8	90.1	86.3	70.7	62.1	55.1	71.4
		MIN	40.3	40.9	43.8	48.1	53.8	56.9	61.5	60.6	60.5	50.0	45.1	41.9	50.3
MANTECA		EVAP	1.05	1.45	3.75	6.58	9.80	10.25	11.93	11.48	7.81	4.66	1.90	1.66	72.32
		WIND	2275	2071	1175	1860	1927	2043	1297	1179	1127	1311	1114	2184	19563
		MAX	49.3	53.3	66.7	74.9	85.5	85.7	91.3	91.8	86.9	70.6	61.3	53.1	72.5
		MIN	40.8	41.9	45.6	48.1	53.3	57.7	62.7	60.4	59.4	49.4	44.4	41.8	50.5
SALT SPRINGS PWR HOUSE	(D)	EVAP	-	-	3.40	4.34	6.83	5.27	9.55	10.79	7.08B	4.77B	3.76B	1.34B	-
		DEP	-	-	-.16	-1.11	.08	-2.93	-1.36	.17	-1.30	-.53	.79	-.94	-
SAN LUIS DAM	(F)	EVAP	1.03	1.85	5.38	8.67	13.38	14.39	20.16	19.07	12.98	7.41	2.85	1.87	109.04
		WIND	2021	2562	2988	4600	6074	8158	6959	4922	4769	3515	1687	1913	50168
		MAX	50.2	55.8	70.3	75.6	83.4	81.9	91.7	92.9	88.1	73.8	65.0	57.3	73.8
		MIN	39.8	40.9	44.8	47.3	51.9	54.7	61.1	62.0	61.2	51.9	46.6	43.6	50.5
TRACY PUMPING PLANT		EVAP	1.38B	1.45	5.27	7.78	12.54	13.32	17.89	15.89	11.11	6.59	2.92	1.51	97.65
		WIND	887	1009	815	776	-	7394	5175	3817	3480	2771	1266	1919	-
* * * SOUTH COAST DRAINAGE 06															
BEAUMONT PUMPING PLANT		EVAP	-	-	-	-	6.96B	7.01	11.14B	13.12	10.01	8.17	5.39B	3.67B	-
		DEP	-	-	-	-	-1.10	-2.85	-1.11	1.93	.82	1.40	.36	-.19	-
		WIND	459	376B	593B	-	677	911	802	456	421	613	803	578	-
		MAX	54.8	52.0	64.4	76.8	84.8	82.1	92.5	94.2	88.9	75.0	67.2	58.4	74.3
		MIN	39.8	36.0	38.7	45.8	47.5	52.7	56.8	59.6	55.8	44.8	41.6	38.9	46.5
CACHUMA DAM		EVAP	2.50B	2.42	4.26	5.91	6.79	6.45	8.75	9.09	6.45	5.78	3.79	2.24	64.43
		WIND	1589	1541	1607	1649	1301	1411	982	1001	880	1418	1377	1292	16048
		MAX	58.8	55.2	65.4	73.1	77.7	77.9	88.6	89.7	84.5	73.2	65.5	58.1	72.3
		MIN	44.4	37.9	40.5	46.3	51.1	55.0	60.2	60.5	59.3	49.9	47.6	42.4	49.6
CHULA VISTA		EVAP	3.31B	3.29	5.46	6.54	6.22	6.03B	7.50	7.70	5.90	5.53	4.09	2.94	64.51
		DEP	.61	-.05	.50	.65	-.83	-1.19	-.21	.33	-.01	.69	.51	.16	1.16
		WIND	2566	2696	2908	3055	3238	3516	3515	3021	3202	2448	1682	1790	33637
		MAX	66.7	67.1	72.5	78.6	79.1	78.5	86.8	89.3	83.9	78.6	73.2	66.9	76.8
		MIN	50.1	47.8	47.7	53.8	58.2	61.6	64.8	66.7	64.9	54.3	51.3	46.9	55.7
RIVERSIDE EXP STA		EVAP	2.92B	2.25	5.20	7.29	7.47	6.19	11.11	12.94	9.23	7.25	5.23	3.14	80.22
		DEP	.43	-.59	.76	1.68	.66	-1.50	1.94	4.32	2.58	2.42	1.84	.67	15.41
		WIND	1623	1565	1883	2204	1757	1494	1609	1759	1505	1675	1476	1271	19821
		MAX	61.0	60.7	69.0	75.5	82.1	81.1	91.4	91.6	85.7	71.6	66.0	58.6	74.5
		MIN	47.3	44.6	46.2	52.2	58.5	60.7	65.1	65.6	61.6	49.5	46.2	42.3	53.3

See Reference Notes Following Station Index

TOTAL EVAPORATION AND WIND MOVEMENT

Station		Jan	Feb.	Mar	Apr.	May	June	July	Aug.	Sept.	Oct.	Nov	Dec	Annual
TWITCHELL DAM	EVAP	2.08B	2.79	5.01	5.91	6.83	6.16	8.64	9.84	6.30	6.31	4.11	2.93	66.91
	WIND	1877	1548	1773	1837	1561	1421	1615	1504	1330	1553	1291	1290	18620
	MAX	60.1	62.1	72.2	76.5	81.9	82.5	84.7	85.5	80.9	73.8	66.4	59.8	73.9
	MIN	44.9	43.1	44.5	48.4	53.1	56.1	56.6	54.4	54.9	49.2	45.4	41.9	49.4
* * * SOUTHEAST DESERT BASINS 07														
DEATH VALLEY	EVAP	4.07	3.65	10.91	15.79	18.81	18.95	21.72	21.77B	16.28	10.28	5.44	4.26	151.93
	WIND	1521	1616	2243	2853	2174	2298	2059	2030	1777	2033	1131	1186	22921
	MAX	63.7	70.2	77.5	87.3	96.1	98.4	104.2	102.8	97.2	82.3	73.2	62.7	84.6
	MIN	46.1	47.0	51.1	57.9	65.6	69.5	76.0	75.0	70.2	57.4	50.3	41.8	59.0
INDIO U S DATE GARDEN	EVAP	2.51	3.53	7.69	10.19	12.28B	13.26	13.96	14.11	10.32	7.69	3.50	2.23	101.27
	WIND	543	760	1182	1384	1225	1625	899	794	740	830	412	375	10769
	MAX	65.3	69.9	80.3	88.2	96.8	99.2	105.2	106.1	99.7	84.3	71.4	62.1	85.7
	MIN	48.6	47.6	51.8	56.9	63.3	65.4	72.0	74.1	70.2	56.3	51.2	44.3	58.5
MOJAVE	EVAP	-	-	-	-	13.45	13.38	16.65B	17.26B	12.29B	7.95	-	-	-
	WIND	-	-	-	-	3251B	3827	-	2549B	2153	2670	1517	-	-
	MAX	-	-	-	-	84.0	85.9	-	93.7	87.9	72.4	-	-	-
	MIN	-	-	-	-	52.4	55.3	-	60.0	57.6	44.0	-	-	-

(A) PAN PAINTED INSIDE AND OUTSIDE WITH ALUMINUM PAINT.
(B) PAN IS OF COPPER, AND PAINTED INSIDE AND OUTSIDE WITH ALUMINUM PAINT.
(C) PAN PAINTED OUTSIDE WITH GRAY ENAMEL.
(D) PAN IS OF STEEL PLATE, PAINTED WITH ALUMINUM INSIDE AND OUTSIDE.
(E) PAN SCREEN COVERED.
(F) PAN IS A BURIED 24-INCH YOUND PAN.

See Reference Notes Following Station Index

SOIL TEMPERATURES

Station	Depth (In.)	Time	January Average	January Extremes	February Average	February Extremes	March Average	March Extremes	April Average	April Extremes	May Average	May Extremes	June Average	June Extremes	July Average	July Extremes	August Average	August Extremes	September Average	September Extremes	October Average	October Extremes	November Average	November Extremes	December Average	December Extremes	Annual Average	Annual Extremes
BRAWLEY 2 SW																												
	4		55.6	64 45	55.2	62 47	59.6	73 49	67.3	80 58	75.0	88 62	77.8	92 64	84.7	96 72	87.2	97 78	82.8	94 72	69.9	82 57	61.9	69 53	56.3	63 46	69.4	97 45
	8		58.1	62 52	57.4	63 54	60.9	68 55	67.3	74 62	74.4	81 65	78.4	86 69	84.4	90 77	87.5	93 83	83.6	91 75	71.1	81 65	64.0	70 58	57.7	63 53	70.4	93 52
	12	9AM	57.7	62 54	57.5	59 55	60.3	67 56	67.4	71 65	74.2	79 68	78.5	82 74	83.7	87 79	87.2	90 85	83.6	88 77	72.4	80 66	65.5	69 61	59.8	63 56	70.7	90 54
	20	9AM	58.3	61 55	58.3	59 57	60.2	65 58	66.6	69 65	72.8	77 68	77.5	80 75	82.3	84 80	86.0	87 85	83.8	86 80	73.7	80 69	67.2	69 63	61.5	64 58	70.7	87 55
	39	9AM	61.0	62 60	61.0	62 60	61.7	67 58	65.7	68 64	70.2	74 67	75.1	76 73	79.7	82 78	83.3	85 83	83.2	85 81	76.5	81 70	70.8	72 68	65.8	68 62	71.2	85 58
	79	9AM	68.3	69 68	67.3	68 67	66.4	67 66	67.5	69 66	70.3	72 69	73.4	75 72	76.6	78 75	79.6	81 78	81.8	82 81	79.6	81 77	75.9	77 74	72.4	74 71	73.3	82 66
DAVIS 2 WSW																												
	4		43.1	54 34	46.8	56 38	54.7	77 40	63.9	80 48	76.9	95 60	81.3	97 66	87.9	101 76	87.7	102 74	82.2	98 70	65.2	86 52	56.6	72 43	49.0	57 38	66.3	102 34
FRESNO WB AIRPORT																												
	2		-	- -	-	- -	-	- -	74.4	106 46	89.3	117 57	93.1	119 68	101.9	127 74	101.6	126 73	95.1	124 68	74.1	109 52	61.1	91 39	50.5	72 32	-	127 -
	4		45.1	57 35	47.3	59 35	55.2	84 38	71.4	95 50	85.9	108 61	89.6	107 71	98.0	116 79	97.9	114 80	91.0	111 73	72.0	99 56	60.1	82 43	50.3	64 36	72.0	116 35
	8		-	- -	-	- -	-	- -	69.4	83 55	83.3	96 67	87.2	95 76	94.8	104 85	94.9	102 86	88.4	100 78	71.2	90 63	59.1	73 48	49.6	58 41	-	104 -
	20	8AM	-	- -	-	- -	-	- -	67.5	74 62	78.9	86 72	84.2	86 80	89.2	92 85	90.6	92 88	85.9	89 82	74.2	83 69	64.1	69 58	55.5	57 52	-	92 -
	40	8AM	-	- -	-	- -	-	- -	60.1	64 57	68.9	76 65	74.6	76 73	78.5	81 76	81.0	82 80	79.1	80 77	71.9	77 67	63.9	67 59	56.2	59 54	-	82 -
RIVERSIDE EXP STA																												
SUB-STA 1																												
	12		52.5	55 47	50.1	55 47	53.7	63 49	63.4	69 58	69.9	77 61	72.8	79 69	81.9	86 77	85.7	89 81	81.4	88 76	69.9	81 63	60.6	67 55	54.8	58 53	66.4	89 47
SUB-STA 2																												
	18		54.8	59 50	52.9	55 50	55.1	64 50	61.4	66 57	66.6	72 62	67.4	72 65	74.6	77 69	-	- -	73.3	78 70	66.9	74 61	63.6	68 60	59.3	64 51	-	- 50

AVERAGE DATA ARE FROM MAX AND MIN READINGS FOR 24 HOURS UNLESS TIME IS INDICATED, IN WHICH CASE AVERAGES ARE FROM ONCE DAILY READINGS AT TIME SHOWN.

BRAWLEY 2 SW : HOLTVILLE SILTY CLAY, GRASS COVERED, EXPOSED TO FULL SUN. GRASS MOWED AND IRRIGATED TO MAINTAIN GROWTH. 9

DAVIS 2 WSW : SANDY LOAM - UNDER BARE GROUND SURFACE.

FRESNO WB AP : ATWATER SANDY LOAM, LEVEL, BARE GROUND.

RIVERSIDE EXP STATION STA 1 : RAMONA SANDY LOAM-LEVEL, BARE GROUND, UNDER FULL SUN.

STA 2 : RAMONA SANDY LOAM-LEVEL, WELL-DRAINED, UNDER SHADE OF A VALENCIA ORANGE TREE & UNDER REGULARLY IRRIGATED SOIL.

See Reference Notes Following Station Index

STATION INDEX

Station	Index No.	Division No.	County	Drainage ‡	Latitude	Longitude	Elevation	Years of record: Temp.	Years of record: Precip.	Years of record: Evap.	Opened or closed during yr: Month opened	Opened or closed during yr: Month closed	Refer to tables
ACTON-HUBBARD RDFC261D	0014	06	LOS ANGELES	29	34 30	118 15	3200		73				2 C
ADELANTO	0024	07	SAN BERDINO	15	34 35	117 25	2845		10				2
ADIN RANGER STATION	0029	02	MODOC	21	41 12	120 57	4195	11	26				1 2 3
ALAMO 1 N	0064	04	CONTRA COSTA	4	37 52	122 02	410		11				2
ALDERPOINT	0088	01	HUMBOLDT	7	40 10	123 37	460	25	27				1 2 3
ALDER SPRINGS	0093	02	GLENN	23	39 40	122 42	4440						S
ALISO CN OAT MT FC 446	0115	06	LOS ANGELES	13	34 19	118 33	2367		30				2 C
ALPINE	0136	06	SAN DIEGO	33	32 50	116 46	1735	17	17				1 2 3
ALTADENA	0144	06	LOS ANGELES	13	34 11	118 08	1127		48				2
ALTURAS RANGER STATION	0161	02	MODOC	21	41 29	120 32	4365	52	55				1 2 3 C
AMBOY	0176	01	SAN BERDINO	6	34 34	115 45	635						C
ANGIOLA	0204	05	TULARE	9	35 59	119 29	205		69				2
ANGWIN PAC UNION COL	0212	01	NAPA	17	38 34	122 26	1815	18	30				1 2 3 C
ANTIOCH FIBREBOARD ML	0227	05	CONTRA COSTA	27	38 01	121 46	28	89	91				1 2 3
ANTIOCH PUMPING PL 3	0232	05	CONTRA COSTA	27	37 59	121 44	60	14	14	13			1 2 34
ANZA	0235	06	RIVERSIDE	33	33 33	116 40	3925		25				2
APACHE CAMP	0239	06	VENTURA	30	34 52	119 20	4965						C
APPLE VALLEY	0244	07	SAN BERDINO	15	34 31	117 13	2935		10				2
ARROYO GRANDE	0320	04	SN LUIS OBPO	4	35 07	120 34	105		10				2
ARROYO SECO	0322	04	MONTEREY	24	36 14	121 29	800						C
ARROYO SECO RS FC 508D	0327	06	LOS ANGELES	13	34 13	118 10	1220		53				2
ASH MOUNTAIN	0343	05	TULARE	9	36 29	118 50	1708	45	45				1 2 3
ATLAS ROAD DUTRA	0368	01	NAPA	17	38 26	122 15	1660						C
ATWELL	0374	05	TULARE	9	36 28	118 40	6480						S
AUBERRY 1 NNE	0379	05	FRESNO	27	37 06	119 29	2006	50	54				1 2 3
AUBURN	0383	02	PLACER	1	38 54	121 04	1297	97	99				1 2 3
AVALON PLEASURE PIER	0395	06	LOS ANGELES	33	33 21	118 19	25	59	59				1 2 3
AVILA BEACH	0403	04	S LUIS OBISP	4	35 10	120 44	32						1 3
AZUSA CITY PARK FC143B	0410	06	LOS ANGELES	26	34 08	117 54	610		64				2
BADGER R	0422	05	TULARE	9	36 38	119 01	3030						C
BADGER PASS R	0425	05	MARIPOSA	14	37 40	119 40	7300						S
BAKER	0436	07	SAN BERDINO	6	35 16	116 04	940						C
BAKER 9 NNW	0437	07	SAN BERDINO	6	35 23	116 07	1045	16	16				1 2 3
BAKERSFIELD WB AIRPORTR	0442	05	KERN	10	35 25	119 03	475	63	81				1 2 3 C
BALCH POWER HOUSE	0449	05	FRESNO	11	36 55	119 05	1720	7	44				1 2 3 C
BALL MOUNTAIN LOOKOUT	0468	02	TEHAMA	23	39 56	122 47	6500						S
BARRETT DAM	0514	06	SAN DIEGO	33	32 41	116 40	1623	54	55				1 2 3
BARSTOW	0519	07	SAN BERDINO	15	34 54	117 02	2162	47	57				1 2 3
BARTON FLAT	0534	05	FRESNO	11	36 49	118 53	3760						S
BATES RIDGE	0543	06	SNTA BARBARA	30	34 55	119 55	5165						S
BEARTRAP MEADOW	0596	05	TULARE	9	36 41	118 52	6800						S
BEAUMONT	0606	06	RIVERSIDE	28	33 56	116 58	2613		76				2 C
BEAUMONT PUMPING PLANT	0607	06	RIVERSIDE	28	33 59	116 58	3045	11	59	10			1 2 34
BEAUMONT 1 E	0609	07	RIVERSIDE	6	33 56	116 58	2605	30	30				1 2 3
BEEHIVE MEADOW	0617	05	TUOLUMNE	37	38 00	119 47	6500						S
BEL AIR FC 10 B	0619	06	LOS ANGELES	33	34 05	118 27	585		42				2 C
BEN LOMOND NO 3	0677	04	SANTA CRUZ	4	37 05	122 04	720	3	3				1 2 3
BENTON INSPECTION STA	0684	07	MONO	19	37 51	118 29	5461		7				2
BERKELEY	0693	04	ALAMEDA	4	37 52	122 15	299	83	83				1 2 3 C
BERRYESSA LAKE	0705	02	NAPA	23	38 33	122 14	460	11	12	10			1 2 34
BESWICK 7 S	0715	01	SISKIYOU	12	41 52	122 14	6140						S
BIEBER	0731	02	LASSEN	21	41 07	121 08	4125						C
BIG BAR RANGER STATION	0738	01	TRINITY	35	40 45	123 15	1260	16	26				1 2 3
BIG BEAR LAKE	0741	06	SAN BERDINO	28	34 15	116 55	6745	9	9				1 2 3
BIG BEAR LAKE DAM	0742	06	SAN BERDINO	28	34 14	116 58	6815		40				2 C
BIG BEND RANGER STA	0747	02	PLACER	39	39 18	120 31	5739		26				2
BIG DALTON DAM FC223BE	0758	06	LOS ANGELES	26	34 10	117 49	1575		40				2
BIG PINE CREEK	0767	07	INYO	19	37 08	118 29	10060						S
BIG PINES PARK FC 83B	0779	07	LOS ANGELES	6	34 23	117 41	6862		42				2 C
BIG SUR STATE PARK	0790	04	MONTEREY	4	36 15	121 47	235		55				2
BIG TUJUNGA DAM FC46DE	0798	06	LOS ANGELES	13	34 18	118 11	2317		30				2
BIRMINGHAM GEN HOSP	0818	06	LOS ANGELES	13	34 11	118 30	722						C
BISHOP CREEK INTAKE 2 R	0819	07	INYO	19	37 15	118 35	8154		10				2
BISHOP WB AIRPORT R	0822	07	INYO	19	37 22	118 22	4108	34	57				1 2 3 C
BISHOP UNION CARBIDE	0824	07	INYO	19	37 22	118 43	9390	11	12				1 2 3
BLACK MOUNTAIN 2 SW	0850	04	SANTA CLARA	4	37 18	122 10	2330		15				2
BLACKS MOUNTAIN R	0867	02	LASSEN	21	40 46	121 12	7200						S
BLACKWELLS CORNER 2WNW	0875	05	KERN	10	35 37	119 54	710	7	7				1 2 3
BLUE CANYON WB AIRPORTR	0897	02	PLACER	39	39 17	120 42	5280	26	30				1 2 3 C
BLUE CREEK MTN 10	0900	01	DEL NORTE	12	41 24	123 46	4808						S
BLYTHE	0924	07	RIVERSIDE	5	33 37	114 36	268	60	61				1 2 3
BLYTHE 7 W	0925	07	RIVERSIDE	5	33 37	114 43	390						C
BLYTHE FAA AIRPORT	0927	07	RIVERSIDE	5	33 37	114 43	395	28	29				1 2 3
BOARD CAMP MOUNTAIN	0929	01	HUMBOLDT	25	40 42	123 42	4500						S
BOCA	0931	03	NEVADA	36	39 23	120 06	5575	33	80	29			1 2 34
BODIE	0943	03	MONO	38	38 13	119 01	8370	6	6				1 2 3
BONITA	0968	06	SAN DIEGO	33	32 40	117 02	105	53	54				1 2 3
BOONVILLE MNTNC STA	0973	01	MENDOCINO	17	39 01	123 22	342		10				2
BORON	0979	07	KERN	6	35 00	117 39	2460						C
BORREGO DESERT PARK	0983	07	SAN DIEGO	6	33 16	116 25	765	3	24				1 2 3
BOULDER C LOCATELLI R	1005	04	SANTA CRUZ	4	37 09	122 12	2175						C
BOULEVARD	1009	07	SAN DIEGO	6	32 40	116 17	3350		43			OCT	2
BOULEVARD NO. 2	1010	07	SAN DIEGO	6	32 40	116 18	3600		1		OCT		2
BOUQUET CANYON	1013	06	LOS ANGELES	29	34 35	118 22	3055		29				2
BOWMAN DAM	1018	02	NEVADA	39	39 27	120 39	5347	39	86				1 2 3 C
BRADLEY	1034	04	MONTEREY	24	35 52	120 48	540		21				2
BRANNAN ISLAND	1043	02	SACRAMENTO	23	38 07	121 42	30	2	2	2			1 2 34
BRANSCOMB 3 NNW	1046	01	MENDOCINO	7	39 41	123 40	1480		9				2
BRAWLEY 2 SW	1048	07	IMPERIAL	[illegible]	32 57	115 33	-100	60	61				1 2 3 G
BRAY 10 WSW	1050	01	SISKIYOU	12	41 34	122 08	5759						S
BREA CITY	1056	06	ORANGE	26	33 56	117 54	383		28				2
BREA DAM	1057	06	ORANGE	26	33 53	117 56	275						C
BRENTWOOD 6 SW	1060	05	CONTRA COSTA	27	37 53	121 46	325						C
BRIDGEPORT	1072	03	MONO	38	38 15	119 14	6470	12	20				1 2 3
BRIDGEPORT RANGER STA	1076	03	MONO	38	38 17	119 17	6560						C
BRIDGEVILLE 4 NNW	1080	01	HUMBOLDT	7	40 32	123 49	2050		15				2
BROCKWAY SUMMIT	1096	03	PLACER	36	39 16	120 04	7200						S
BROOKS FARNHAM RANCH	1112	02	YOLO	23	38 46	122 09	294	42	48				1 2 3 C
BRUSH CREEK	1130	02	BUTTE	8	39 41	121 20	3560		34				2 C
BRUSHY SPRGS GUARD STA	1133	02	PLACER	1	39 00	120 35	4880						S
BRYSON	1142	04	MONTEREY	24	35 48	121 06	925						C
BUCKHORN	1149	02	SHASTA	21	40 52	121 51	3800		9				2
BUCKS CREEK PH	1159	02	PLUMAS	8	39 55	121 20	1760		10				2
BUCKS LAKE	1161	02	PLUMAS	8	39 54	121 12	5200						C
BUENA VISTA	1170	04	SAN BENITO	20	36 46	121 11	1640						C
BURBANK FD FC226 B	1192	06	LOS ANGELES	13	34 11	118 18	680		40				2
BURBANK VALLEY PMP PLT	1194	06	LOS ANGELES	13	34 11	118 21	655	38	38				1 2 3 C
BURLINGAME	1206	04	SAN MATEO	4	37 35	122 21	10	24	24	14			1 2 34
BURNEY	1214	02	SHASTA	21	40 53	121 40	3127	35	35				1 2 3
BURNT RANCH 1 S	1215	01	TRINITY	35	40 48	123 28	2150		10				2
BURTON RANCH	1216	04	CONTRA COSTA	4	37 52	122 05	560		13				2
BUTTE LAKE	1237	02	LASSEN	23	40 34	121 18	6060						[illegible]
BUTTONWILLOW	1244	05	KERN	10	35 24	119 28	269	30	54				1 2 3
CABAZON	1250	07	RIVERSIDE	6	33 55	116 47	1800		50				2
CACHUMA DAM	1253	06	SNTA BARBARA	32	34 35	119 59	781	16	18	14			1 2 34C
CAJON WEST SUMMIT	1272	07	SAN BERDINO	6	34 23	117 34	4780						C
CALAVERAS BIG TREES	1277	05	CALAVERAS	2	38 17	120 19	4696	29	29				1 2 3
CALAVERAS RANGER STA	1280	05	CALAVERAS	34	38 12	120 22	3343						C
CALAVERAS RESERVOIR	1281	04	ALAMEDA	11	37 29	121 49	805		10				2
CALEXICO 2 NE	1288	07	IMPERIAL	[illegible]	32 41	115 28	12		48				2
CALISTOGA	1312	01	NAPA	17	38 35	122 35	364		78				2
CALLAHAN RANGER STA	1316	01	SISKIYOU	12	41 18	122 48	3136	16	26				1 2 3
CAMP ANGELUS	1369	06	SAN BERDINO	28	34 09	116 59	5770						C
CAMP HI HILL OPIDS 57E	1404	06	LOS ANGELES	26	34 15	118 06	4250		1		FEB		2 C
CAMPO	1424	06	SAN DIEGO	33	32 37	116 28	2630	20	82				1 2 3
CAMP PARDEE	1428	05	CALAVERAS	16	38 15	120 51	658	42	43	30			1 2 34C
CAMP PIONEER SKI SHLTR	1433	02	SIERRA	39	39 38	120 34	5565						S
CAMP SIX LOOKOUT	1456	01	DEL NORTE	17	41 50	123 52	3700						S
CAMPTONVILLE RS	1462	02	YUBA	39	39 27	121 03	2755		57				2 C
CANBY 11 SW	1475	02	MODOC	21	41 22	121 03	4500		10				2
CANBY RANGER STATION	1476	02	MODOC	21	41 27	120 52	4312		17				2
CANOGA PARK PIERCE COL	1484	06	LOS ANGELES	13	34 11	118 34	790	20	20				1 2 3
CANTIL	1488	07	KERN	6	35 18	117 58	2010	13	14				1 2 3
CANYON DAM	1497	02	PLUMAS	8	40 10	121 05	4555	43	56				1 2 3
CARBON CANYON GILMAN	1518	06	ORANGE	26	33 55	117 47	1625						C
CARBON CANYON WORKMAN	1520	06	SAN BERDINO	26	33 58	117 47	1180						C
CARIBOU POWER HOUSE	1522	02	PLUMAS	[illegible]	40 05	121 09	2986		10				2
CARMEL VALLEY	1534	04	MONTEREY	4	36 29	121 44	425	11	11				1 2 3
CARPINTERIA RESERVOIR	1540	06	SANTA BARBAR	33	34 24	119 29	385						C
CATHEYS VY BULL RUN RH	1588	05	MARIPOSA	27	37 24	120 03	1425	15	15				1 2 3 C
CAZADERO	1602	01	SONOMA	22	38 32	123 08	1040		30				2
CECILVILLE 5 SE	1606	01	SISKIYOU	12	41 06	123 03	2980	13	15				1 2 3
CEDARVILLE	1614	03	MODOC	18	41 32	120 10	4670	72	74				1 2 3
CENTERVILLE PH	1624	02	BUTTE	23	39 47	121 40	522	56	56				1 2 3
CHAGOOPA	1647	05	TULARE	10	36 30	118 27	10340						S
CHALLENGE RANGER STA	1653	02	YUBA	39	39 29	121 13	2560		37				2
CHAMPS FLAT WEST MDW	1656	02	LASSEN	18	40 42	120 58	5590						S
CHATSWORTH FC 24 D	1680	06	LOS ANGELES	13	34 15	118 35	957		42				2
CHATSWORTH RESERVOIR	1682	06	LOS ANGELES	13	34 14	118 37	906						C
CHERRY VALLEY DAM	1697	05	TUOLUMNE	37	37 58	119 55	4765	13	14				1 2 3
CHESTER	1700	02	PLUMAS	8	40 18	121 14	4525	11	59				1 2 3
CHICO EXPERIMENT STA	1715	02	BUTTE	23	39 42	121 47	205	100	99	17			1 2 34C
CHIQUITO CREEK	1737	05	MADERA	27	37 30	119 23	[illegible]290						S
CHITTENDEN PASS	1739	04	SAN BENITO	20	36 54	121 36	125		23				2
CHOLAME ALLEY RANCH	1743	04	SN LUIS OBPO	24	35 43	120 15	1753						C
CHUCHUPATE RANGER STA	1754	05	VENTURA	10	34 48	119 01	5260						C
CHULA VISTA	1758	06	SAN DIEGO	33	32 36	117 06	9	47	51	51			1 2 34
CITRUS HEIGHTS	1773	02	SACRAMENTO	23	38 42	121 18	138		9				2
CLAREMONT POMONA COL	1779	06	LOS ANGELES	26	34 06	117 43	1201	75	78				1 2 3
CLARKS PEAK 1 NE	1783	02	PLUMAS	8	40 13	120 30	5910						S
CLARKSBURG	1784	02	YOLO	23	38 25	121 32	14	35	35				1 2 3
CLARKS VALLEY MUDD RCH	1785	02	GLENN	23	39 33	122 24	410		[illegible]				2
CLEAR CREEK	1799	01	SISKIYOU	12	41 43	123 27	975		9				2
CLEARLAKE HIGHLANDS	1806	02	LAKE	23	38 58	122 38	1360	11	15				1 2 3 C
CLOVERDALE 3 SSE	1838	01	SONOMA	22	38 46	122 59	320	67	72				1 2 3
CLOVERDALE 11 W	1840	01	SONOMA	22	38 46	123 13	1820						C
CLOVER MEADOWS GS	1844	05	MADERA	27	37 32	119 17	7002						S
CLOVER VALLEY	1845	02	PLUMAS	8	39 57	120 27	5500						S
COALINGA	1864	05	FRESNO	27	36 09	120 21	671	57	58				1 2 3
COALINGA 1 SE	1867	05	FRESNO	27	36 08	120 21	663						C
COALINGA 14 WNW	1869	05	FRESNO	27	36 14	120 34	1640		30				2
COFFEE CREEK RS	1886	01	TRINITY	35	41 05	122 42	2500						C
COHASSET 1 NNE	1891	02	BUTTE	23	39 57	121 43	3180		8				2
COLBYS FC 53 D	1896	06	LOS ANGELES	13	34 18	118 07	3675		72				2
COLEMAN FISHERIES STA	1907	02	SHASTA	23	40 24	122 08	420		25				2
COLFAX	1912	02	PLACER	39	39 06	120 58	2418	97	100				1 2 3
COLGATE POWER HOUSE	1916	02	YUBA	39	39 20	121 11	585		63				2
COLUSA 1 SSW	1948	02	COLUSA	23	39 12	122 01	60	64	90				1 2 3
CONCORD 3 E	1962	04	CONTRA COSTA	4	37 58	121 59	195		13				2
COOL	1985	02	EL DORADO	1	38 53	121 01	1480		9				2
COPCO NO 1 DAM	1990	01	SISKIYOU	12	41 59	122 20	2703		10				2
CORCORAN IRRIG DIST	2012	05	KINGS	9	36 06	119 34	200	22	24				1 2 3 C
CORNING HOUGHTON RANCH	2027	02	TEHAMA	23	39 54	122 22	487		19				2
CORONA	2031	06	RIVERSIDE	28	33 52	117 34	710	56	61				1 2 3
CORRALITOS	2048	04	SANTA CRUZ	20	36 59	121 48	264						C
COTTONWOOD CREEK	2069	07	INYO	19	36 29	118 11	10600						S
COVELO	2081	01	MENDOCINO	7	39 47	123 15	1385	29	51				1 2 3
COVELO EEL RIVER RS	2084	01	MENDOCINO	7	39 50	123 05	1514						C
COVINA TEMPLE FC 193 B	2090	06	LOS ANGELES	26	34 05	117 52	575		41				2
COYOTE CANYON	2103	07	RIVERSIDE	6	33 26	116 30	2275					DEC	S
COYOTE WELLS	2111	07	IMPERIAL	6	32 44	115 58	250		26				2
CRABTREE MEADOW	2114	05	TULARE	10	36 34	118 21	10700						S
CRAWFORD RANCH	2139	07	SAN DIEGO	6	32 53	116 17	1500						C
CRESCENT CITY 1 N	2147	01	DEL NORTE	17	41 46	124 12	40	69	80				1 2 3
CRESCENT CITY 7 ENE	2148	01	DEL NORTE	17	41 48	124 05	120		14				2
CRESCENT CITY MNTC STA	2150	01	DEL NORTE	17	41 46	124 12	50						C
CRESTLINE FIRE STA 2	2164	07	SAN BERDINO	15	34 15	117 15	4900						C
CROCKETT	2177	04	CONTRA COSTA	4	38 02	122 13	9	15	52				1 2 3
CROWDER FLAT	2184	01	MODOC	12	41 53	120 44	5175						S
CRYSTAL LAKE FC 283C	2198	06	LOS ANGELES	26	34 19	117 51	5370		10				2
#CULVER CITY	2214	06	LOS ANGELES	33	34 01	118 24	106	34	35				1 2 3
CUMMINGS	2218	01	MENDOCINO	7	39 50	123 38	1285		42				2
CUYAMA	2236	06	SNTA BARBARA	30	34 56	119 37	2255	23	25				1 2 3
CUYAMACA	2239	06	SAN DIEGO	25	32 59	116 35	4650	70	82				1 2 3 C
CUYAMA RANCH	2248	06	SN LUIS OBPO	30	34 59	119 40	2170						C
DAGGETT 1 ENE	2255	07	SAN BERDINO	6	34 52	116 52	1975						C
DAGGETT FAA AIRPORT	2257	07	SAN BERDINO	6	34 52	116 47	1915	26	30				1 2 3
DANA 2 SE	2269	02	SHASTA	21	41 06	121 31	3320		10				2
DAVENPORT	2290	04	SANTA CRUZ	4	37 01	122 12	273		9				2
DAVIS 2 WSW	2294	02	YOLO	23	38 32	121 46	60	98	98	37			1 2 34CG
DAVIS CREEK	2296	02	MODOC	21	41 44	120 22	4750		10				2
DAY	2306	02	MODOC	21	41 13	121 23	3650						C
DEAD HORSE RES 2 SE	2311	02	MODOC	21	41 42	120 33	5057						S
DEATH VALLEY	2319	07	INYO	6	36 28	116 52	-194	54	58	8			1 2 34
DEEP CANYON LABORATORY	2327	07	RIVERSIDE	6	33 39	116 23	1200		7				2
DEEP SPRINGS COLLEGE	2331	07	INYO	6	37 22	117 59	5225	17	21				1 2 3
DEER CREEK FLAT	2333	02	TEHAMA	23	40 01	121 50	1910						S
DEER CREEK POWER HOUSE	2334	02	NEVADA	39	39 18	120 51	3700	61	63				1 2 3
DELANO	2346	05	KERN	9	35 47	119 15	323		64				2
DEL MONTE	2362	04	MONTEREY	4	36 36	121 52	45						C
DEL PUERTO ROAD CAMP	2369	05	STANISLAUS	27	37 25	121 23	1125		10				2
DENAIR 3 NNE	2389	05	STANISLAUS	37	37 34	120 47	137	70	71				1 2 3
DE SABLA	2402	02	BUTTE	23	39 52	121 37	2713	63	66				1 2 3
DESCANSO RANGER STA	2406	06	SAN DIEGO	33	32 51	116 37	3500		51				2
DIAMOND BAR HORSE CAMP	2432	06	LOS ANGELES	26	34 00	117 49	880						C
DOBBINS COLGATE FOREBY	2458	02	YUBA	39	39 20	121 12	1550	55	66				1 2 3
DONNER MEMORIAL ST PK	2467	03	NEVADA	36	39 19	120 14	5937	15	16				1 2 3
DOUBLEBUNK MEADOW	2492	05	TULARE	10	35 57	118 36	6200						S
DOWNEY FD FC107C	2494	06	LOS ANGELES	33	33 56	118 08	116		44				2
DOWNIEVILLE RANGER STA	2500	02	SIERRA	39	39 34	120 50	2895	43	52				1 2 3 C
DOYLE	2504	03	LASSEN	18	40 02	120 06	4240		10				2
DOYLE 5 SSE	2506	03	LASSEN	18	39 57	120 05	4385	13	13				1 2 3
DRY CANYON RESERVOIR	2516	06	LOS ANGELES	29	34 29	118 32	1515	8	47				1 2 3
DUDLEYS	2539	05	MARIPOSA	14	37 45	120 06	3000	57	59				1 2 3
DUNNIGAN	2568	02	YOLO	23	38 53	121 58	63		71				2
DUNN SIDING	2570	07	SAN BERDINO	15	35 03	116 26	1610		10				2
DUNSMUIR RANGER STA	2572	02	SISKIYOU	23	41 13	122 16	2420		59				2
DUSY BENCH	2577	05	FRESNO	11	37 06	118 35	9470						S
DUTTONS LANDING	2580	01	NAPA	17	38 12	122 18	20	8	14	14			1 2 34
EAGLE CREEK	2591	05	TULARE	10	35 59	118 39	6650						S
EAGLE MOUNTAIN	2598	07	RIVERSIDE	6	33 48	115 27	973	36	36				1 2 3
EAST PARK RESERVOIR	2640	02	COLUSA	23	39 22	122 31	1205	59	59				1 2 3
EL CAPITAN DAM	2709	06	SAN DIEGO	25	32 53	116 49	600	34	34				1 2 3 C
EL CENTRO 2 SSW	2713	07	IMPERIAL	6	32 46	115 34	-30	36	38				1 2 3 C
ELECTRA POWER HOUSE	2728	05	AMADOR	16	38 20	120 40	715	65	66				1 2 3
ELIZABETH LAKE FC128B	2735	06	LOS ANGELES	29	34 36	118 34	2075		21				2
ELK VALLEY	2749	01	DEL NORTE	17	42 00	123 43	1711	32	32				1 2 3
ELLERY LAKE	2756	03	MONO	38	37 56	119 14	9645		44				2
ELLIOTT	2760	05	SAN JOAQUIN	16	38 14	121 12	92		43				2
EL MODENA	2775	06	ORANGE	28	33 48	117 47	464						C
ELSINORE	2805	06	RIVERSIDE	28	33 40	117 20	1285	71	72				1 2 3 C
ESCONDIDO	2862	06	SAN DIEGO	33	33 07	117 05	660	71	72				1 2 3
ESCONDIDO NO 2	2863	06	SAN DIEGO	33	33 07	117 05	600						C
ETIWANDA	2895	06	SAN BERDINO	28	34 08	117 31	1390						C
ETNA R	2899	01	SISKIYOU	12	41 28	122 54	2912						C
#EUREKA WB CITY R	2910	01	HUMBOLDT	17	40 48	124 10	43	83	83				1 2 3 C
EXCHEQUER RESERVOIR	2920	05	MARIPOSA	14	37 35	120 16	484		19				2
EXETER FAUVER RANCH	2922	05	TULARE	9	36 21	119 04	439						C
FAIRFIELD	2933	02	SOLANO	23	38 15	122 03	15						C
FAIRFIELD FIRE STATION	2934	02	SOLANO	23	38 16	122 02	38	18	19				1 2 3
FAIRMONT	2941	07	LOS ANGELES	15	34 42	118 26	3060	48	60				1 2 3
FALLBROOK	2958	06	SAN DIEGO	33	33 21	117 15	660						C
FALL RIVER MILL INTAKE	2964	02	SHASTA		41 01	121 28	3340		6				2
FEATHER FALLS	2994	02	BUTTE	8	39 36	121 16	2965						C
FERGUSON RANCH	3020	02	TEHAMA	23	40 21	122 27	800						C
FERNDALE 8 SSW	3025	01	HUMBOLDT	17	40 30	124 20	1445		10				2
FERNDALE 2 NW	3030	01	HUMBOLDT	7	40 36	124 17	10	7	7	7			1 2 34
FIDDLETOWN LYNCH RANCH	3038	05	AMADOR	16	38 32	120 42	2140		24				2 C
FIGUEROA MOUNTAIN	3048	06	SNTA BARBARA	32	34 44	120 00	3200						C
FILLMORE 1 WNW	3050	06	VENTURA	29	34 24	118 56	435		10				2
FIVE POINTS 5 SSW	3083	05	FRESNO	11	36 21	120 09	285	21	24				1 2 3
FLEMING FISH AND GAME	3087	03	LASSEN	18	40 22	120 19	4000	8	10	9			1 2 34
FLORENCE LAKE R	3093	05	FRESNO	27	37 16	118 58	7344						C
FOLSOM DAM	3113	02	SACRAMENTO	1	38 42	121 10	350	14	14	14			1 2 34
FONTANA 5 N	3118	06	SAN BERDINO	28	34 11	117 27	1972		15				2
FONTANA KAISER	3120	06	SAN BERDINO	28	34 05	117 30	1090	47	50				1 2 3
FOREST GLEN	3130	01	TRINITY	35	40 23	123 20	2340	32	34				1 2 3
FORESTHILL RANGER STA	3134	02	PLACER	1	39 01	120 49	3190		30				2
FORKS OF SALMON	3151	01	SISKIYOU	12	41 16	123 19	1240		8				2
FORT BIDWELL	3157	03	MODOC	18	41 51	120 08	4498	81	82				1 2 3

STATION INDEX

Station	Index No.	Division No.	County	Drainage‡	Latitude	Longitude	Elevation	Years of record: Temp.	Precip.	Evap.	Opened or closed during yr: Month opened	Month closed	Refer to tables
FORT BRAGG	3152	01	MENDOCINO	17	39 27	123 48	80	35	77				1 2 3 C
FORT BRAGG [illegible] STATION	3154	01	MENDOCINO	[illegible]	39 24	123 48	61	29	30				1 2 3
FORT DICK	3173	01	DEL NORTE	17	41 52	124 09	45		11				2
[illegible]	3175	01	SISKIYOU	12	41 35	122 47	3424						C
FORT JONES RANGER STA	3182	01	SISKIYOU	12	41 37	122 51	2720	33	33				1 2 3
FORT [illegible]	3186	04	MONTEREY	4	36 41	121 46	134	2	2				1 2 3
FORT ROSS	3191	01	SONOMA	17	38 31	123 15	116	20	95				1 2 3
[illegible]	3232	04	SANTA CRUZ	20	37 03	122 [illegible]	1495						C
FRENCH GULCH	3242	02	SHASTA	23	40 42	122 38	1100		18				2
FRESNO WB AIRPORT R	3257	05	FRESNO	27	36 46	119 43	328	82	92				1 2 3 C
FRIANT GOVERNMENT CAMP	3261	05	FRESNO	27	36 59	119 43	410	31	31	31			1 2 34
FULLERTON DAM	3295	06	ORANGE	26	33 54	117 54	340						C
FULLERTON [illegible]	3298	06	ORANGE	26	33 54	117 55	330		37				2
GARBERVILLE	3326	01	HUMBOLDT	7	40 06	123 48	340						2
GARDEN [illegible]	3338	05	EL DORADO	1	38 50	120 51	1940		23				2
GASQUET RANGER STATION	3357	01	DEL NORTE	17	41 52	123 58	384		30				2
GEM LAKE	3359	03	MONO	38	37 45	119 08	8970		43				2
GEORGETOWN RANGER STA	3384	02	EL DORADO	1	38 55	120 47	3001	7	23				1 2 3 C
[illegible] RANCH	3387	04	SANTA CLARA	4	37 22	121 29	2140		9				2
GERLE CREEK CAMP	3388	02	EL DORADO	1	38 59	120 23	5400						S
GIBRALTAR DAM NO 2	3402	06	SNTA BARBARA	32	34 31	119 41	1550		12				2
GIBSON HWY MNTNC STA	3405	02	SHASTA	23	41 01	122 24	1650		6				2
GILLESPIE FIELD	3410	06	SAN DIEGO	33	32 49	116 58	385	10	10				1 2 3
GILROY	3417	04	SANTA CLARA	20	37 00	121 34	194	12	12				1 2 3
GILROY [illegible]	3419	04	SANTA CLARA	20	37 02	121 27	1050						C
GILROY [illegible]	3422	04	SANTA CLARA	20	37 06	121 2[illegible]	1350		13				2
GLENDALE [illegible] FC 255	3450	06	LOS ANGELES	13	34 09	118 16	530		60				2
GLENDORA WEST FC 185	3452	06	LOS ANGELES	26	34 08	117 52	822		87				2
GLENNVILLE	3463	05	KERN	10	35 43	118 42	3140	18	19				1 2 3
GLENNVILLE [illegible]	3465	05	KERN	10	35 44	118 40	3500						C
GOLD ROCK RANCH	3489	07	IMPERIAL	6	32 53	114 52	485	6	6				1 2 3
GOLD RUN	3491	02	PLACER	37	39 10	120 52	3240		51				2
GOLDSTONE ECHO	3493	07	SAN BERDINO	6	35 18	116 48	3220						S
GONZALES [illegible] ENE	3502	04	SAN BENITO	24	36 32	121 17	2350						C
GRACE MEADOW	3529	05	TUOLUMNE	37	38 09	119 36	8900						S
GRANITE SPRINGS	3549	02	PLUMAS	8	40 06	120 21	5765						S
GRANT GROVE	3551	05	TULARE	11	36 44	118 58	6600	28	34				1 2 3 C
GRASS VALLEY NO 2	3573	02	NEVADA	39	39 13	121 04	2400	4	4				1 2 3 C
GRATON	3578	01	SONOMA	22	38 26	122 52	200	73	74				1 2 3
GREENVIEW	3614	01	SISKIYOU	12	41 33	122 54	2818		28				2
GREENVILLE RANGER STA	3621	02	PLUMAS	8	40 08	120 56	3560		47				2
GROVELAND 2	3669	05	TUOLUMNE	37	37 50	120 14	2825						C
GROVELAND RANGER STA	3672	05	TUOLUMNE	37	37 49	120 06	3145		32				2
GUERNEVILLE	3683	01	SONOMA	22	38 30	123 00	145		30				2
HAINES CYN LOWER FC364	3703	06	LOS ANGELES	13	34 16	118 16	2450		52				2
HAINES CYN UPPER FC367	3704	06	LOS ANGELES	13	34 16	118 15	3440		54				2
HAIWEE	3710	07	INYO	19	36 08	117 57	3825	46	47				1 2 3
HALF MOON BAY	3714	04	SAN MATEO	4	37 28	122 26	60	29	30				1 2 3
HAMILTON BRANCH PH	3725	02	PLUMAS	8	40 16	121 05	4560						C
HANFORD	3747	05	KINGS	11	36 20	119 40	242	58	71				1 2 3
HANSEN DAM	3751	06	LOS ANGELES	13	34 16	118 24	1100						C
HAPPY CAMP RANGER STA	3761	01	SISKIYOU	12	41 48	123 22	1165	51	54				1 2 3 C
HARRISON GULCH RS	3792	02	SHASTA	23	40 22	122 58	2750		26				2 C
HARRY ENGLEBRIGHT DAM	3800	02	NEVADA	39	39 14	121 16	580		19				2
HAT CREEK RS	3822	02	SHASTA	21	40 48	121 30	3345						C
HAT CREEK PH NO 1	3824	02	SHASTA	21	40 56	121 33	3015	43	49				1 2 3
HAYFIELD PUMPING PLANT	3855	07	RIVERSIDE	6	33 42	115 38	1370	36	36				1 2 3 C
HAYFORK RANGER STATION	3859	01	TRINITY	35	40 33	123 10	2340		46				2
HAYWARD 6 ESE	3863	04	ALAMEDA	4	37 39	121 59	715						C
HEALDSBURG	3875	01	SONOMA	22	38 37	122 52	102	76	93				1 2 3
HEALDSBURG RG NO 2	3878	01	SONOMA	22	38 37	122 52	102		24				2
HELL HOLE	3891	02	PLACER	1	39 04	120 25	4850						C
HEMET	3896	06	RIVERSIDE	33	33 45	116 57	1655		29				2
HENSHAW DAM	3914	06	SAN DIEGO	33	33 14	116 46	2700	27	27				1 2 3 C
HERNANDEZ [illegible] NW	3925	04	SAN BENITO	20	36 25	120 55	2160		29				2
HERNANDEZ 7 SE	3928	04	SAN BENITO	20	36 18	120 42	2765						C
HESPERIA	3935	07	SAN BERDINO	15	34 25	117 18	3195		10				2
HETCH HETCHY	3939	05	TUOLUMNE	37	37 57	119 47	3870	59	58	14			1 2 34C
HIDDEN VALLEY RANCH	3946	02	NEVADA	39	39 02	121 06	1480		8				2
HIGHLAND LAKES	3954	05	ALPINE	16	38 30	119 48	8650						S
HILTS	3987	01	SISKIYOU	12	42 00	122 38	2900	10	27				1 2 3
HOBERGS	4010	02	LAKE	23	38 51	122 43	2960		30				2
HOCKETT MEADOWS	4012	05	TULARE	9	36 22	118 39	8500						S
HOEGEES FC NO A	4017	06	LOS ANGELES	13	34 13	118 02	2650		44				2
HOGBACK ROAD	4019	02	TEHAMA	23	40 13	122 00	1320						S
HOLLISTER [illegible] SW	4022	04	SAN BENITO	20	36 50	121 25	279	96	96				1 2 3
HOLLISTER 2	4025	04	SAN BENITO	20	36 51	121 24	284						C
HOLLISTER 10 ENE	4035	04	SAN BENITO	4	36 55	121 14	2578						C
HONEYDEW 2 WSW	4074	01	HUMBOLDT	17	40 14	124 09	375		10				2
HOOPA	4082	01	HUMBOLDT	35	41 03	123 40	345	11	11				1 2 3 C
HOPLAND 8 W	4097	02	LAKE	23	39 01	123 00	2510						C
HOSSACK	4120	05	TULARE	37	36 11	118 37	7100						S
HUASNA	4144	06	SN LUIS OBPO	30	35 06	120 23	715						C
HUCKLEBERRY LAKE	4148	05	TUOLUMNE	37	38 06	119 45	7800						S
HUNTER [illegible] GRAVES RCH	4166	02	TEHAMA	23	40 11	122 33	770		9				2
HUNTERS DAM	4170	05	CALAVERAS	34	38 12	120 22	3220		10				2
HUNTINGTON LAKE	4176	05	FRESNO	27	37 14	119 13	7020	54					1 3 C
HURKEY CREEK PARK	4181	06	RIVERSIDE	33	33 41	116 41	4390						C
HYAMPOM	4191	01	TRINITY	35	40 37	123 27	1260						C
IDLEWILD HWY MNTNC STA	4202	01	DEL NORTE	17	41 54	123 46	1250		8				2
IDRIA	4204	05	SAN BENITO	27	36 25	120 40	2650	48	52				1 2 3
IDYLLWILD FIRE DEPT	4211	06	RIVERSIDE	33	33 45	116 43	5397	29	38				1 2 3 C
IMPERIAL	4223	07	IMPERIAL	6	32 51	115 34-	64	49	51				1 2 3
IMPERIAL FAA AP	4224	07	IMPERIAL	6	32 50	115 34-	58	8	8				1 2 3
INDEPENDENCE	4232	07	INYO	19	36 48	118 12	3950	62	84				1 2 3 C
INDEPENDENCE ONION VLY	4235	07	INYO	19	36 46	118 20	9175						C
INDIO U S DATE GARDEN	4259	07	RIVERSIDE	6	33 44	116 15	11	91	92	10			1 2 34
INYOKERN	4278	07	KERN	6	35 39	117 49	2440	19	21				1 2 3
INYOKERN ARMITAGE	4280	07	KERN	6	35 41	117 41	2220		29				2
IONE	4283	05	AMADOR	16	38 21	120 56	284		10				2
IOWA HILL	4288	02	PLACER	1	39 05	120 50	3056		7				2
IRON MOUNTAIN	4297	07	SAN BERDINO	6	34 08	115 08	922	35	35				1 2 3 C
JESS VALLEY	4374	02	MODOC	21	41 16	120 18	5300	27	29				1 2 3
[illegible] FLAT	4388	07	SAN BERDINO	6	34 20	116 53	8060						S
JOHNSONDALE	4389	05	TULARE	10	35 58	118 32	4680		15				2
JOSHUA TREE	4405	07	SAN BERDINO	6	34 06	116 19	2720		10				2
JULIAN WYNOLA	4418	06	SAN DIEGO	25	33 06	116 39	3650	20	21				1 2 3
JUNCAL DAM	4422	06	SNTA BARBARA	32	34 29	119 30	2075		29				2
KAISER MEADOWS	4442	05	FRESNO	27	37 18	119 06	9110						S
KEE RANCH	4467	07	SAN BERDINO	6	34 10	116 32	4325		23				2
[illegible]	4480	01	SONOMA	22	38 40	122 40	1800		30				2
KELSEYVILLE	4488	02	LAKE	23	38 59	122 50	1385		38				2
KENTFIELD	4500	01	MARIN	17	37 57	122 33	120	57	82				1 2 3
[illegible]	4518	05	SAN JOAQUIN	27	37 41	121 26	177		22				2
#KERN RIVER PH NO 1	4520	05	KERN	10	35 28	118 47	970	61	66				1 2 3
KERN RIVER PH NO 3	4523	05	KERN	10	35 47	118 26	2703	23	23				1 2 3
KETTLEMAN CITY	4534	05	KINGS	11	36 00	119 58	250	14	14	14			1 2 34
KETTLEMAN STATION	4536	05	KINGS	11	36 04	120 05	508	27	29				1 2 3
KILARC POWER HOUSE	4544	02	SHASTA	23	40 41	121 52	2648		10				2
KING CITY	4555	04	MONTEREY	24	36 12	121 08	320	41	83				1 2 3 C
KLAMATH	4577	01	DEL NORTE	12	41 31	124 02	25	20	27				1 2 3 C
KNEELAND 10 SSE	4587	01	HUMBOLDT	7	40 38	123 54	2356						C
KNIGHTS FERRY 2 SE	4590	05	STANISLAUS	34	37 48	120 39	315	10	10	10			1 2 34
KNIGHTS VALLEY	4593	01	SONOMA	22	38 37	122 40	480	6	6	6		MAR	1 2 34
KORBEL	4602	01	HUMBOLDT	17	40 52	123 57	145		10				2
KYBURZ STRAWBERRY	4606	02	EL DORADO	1	38 48	120 09	5700						C
LA CRESCENTA FC 251 B	4628	06	LOS ANGELES	13	34 13	118 14	1565		40				2
LAFAYETTE 2 NNE	4633	04	CONTRA COSTA	4	37 55	122 06	535		14				2
#LAGUNA BEACH	4647	06	ORANGE	33	33 33	117 47	35	38	42				1 2 3
LAGUNA BEACH 2	4650	06	ORANGE	33	33 33	117 48	200						C
LA HONDA	4660	04	SAN MATEO	4	37 19	122 16	780		20				2
LAKE ALPINE	4664	05	ALPINE	34	38 29	120 01	7500						S
LAKE ARROWHEAD	4671	07	SAN BERDINO	15	34 15	117 11	5205	29	29				1 2 3
LAKE ELEANOR	4679	05	TUOLUMNE	37	37 58	119 53	4662						S
LAKE MOUNTAIN	4690	01	TRINITY	7	40 01	123 24	3164					NOV	C
LAKE PILLSBURY NO 2	4698	01	LAKE	7	39 25	122 59	1740	6	6	6			1 2 34
LAKEPORT	4701	02	LAKE	23	39 02	122 55	1347	24	68				1 2 3
LAKE SABRINA	4705	07	INYO	19	37 13	118 37	9065						S
LAKESHORE	4709	02	SHASTA	23	40 53	122 24	1079	23	23	[illegible]			1 2 34
LAKESIDE 2 E	4710	06	SAN DIEGO	25	32 51	116 53	497		3				2
LAKE SOLANO	4712	02	SOLANO	23	38 30	122 00	180						C
LAKE SPAULDING	4713	02	NEVADA	39	39 19	120 38	5156	62	75				1 2 3
LAKE SPAULDING DAM	4714	02	NEVADA	39	39 20	120 38	5120	8	8	14			1 2 34
LAKE WOHLFORD	4725	06	SAN DIEGO	33	33 10	117 00	1500						C
LA MESA	4735	06	SAN DIEGO	33	32 46	117 01	530	35	36				1 2 3
LANCASTER	4747	07	LOS ANGELES	15	34 41	118 07	2395	24	27				1 2 3
LA PANZA RANCH	4767	04	SN LUIS OBPO	24	35 23	120 10	1550						C
LA PORTE	4773	02	PLUMAS	8	39 41	120 59	4975						C
LASSEN CREEK UPPER	4816	03	MODOC	18	41 45	120 15	6775						S
LAVA BEDS NAT MONUMENT	4838	01	SISKIYOU	12	41 44	121 31	4770	11	11				1 2 3
LA VERNE HTS FC 560 B	4840	06	LOS ANGELES	26	34 07	117 45	1235		7				2
LAYTONVILLE	4851	01	MENDOCINO	7	39 42	123 29	1640						C
LEBEC	4863	05	KERN	10	34 50	118 52	3585		29				2
LECHUZA PT STA FC 352B	4867	06	LOS ANGELES	33	34 05	118 53	1600		37				2 C
LEESVILLE KEEGAN RANCH	4880	02	COLUSA	23	39 09	122 26	1330		10				2
LE GRAND	4884	05	MERCED	27	37 14	120 15	255	68	70				1 2 3
LEHMAN RANCH	4886	05	EL DORADO	16	38 36	121 01	600		8				2
LEMON COVE	4890	05	TULARE	9	36 23	119 02	513	75	71				1 2 3
LIGHTS CREEK	4932	02	PLUMAS	8	40 14	120 43	5320						S
LINDSAY	4957	05	TULARE	9	36 11	119 04	395	56	56				1 2 3
LITTLE LAST CHANCE VY	4977	02	PLUMAS	8	39 50	120 13	5730						S
LITTLE PANOCHE DET DAM	4979	05	FRESNO	27	36 47	120 48	677	2	2	2			1 2 34C
LITTLE TUJUNGA COLD CR	4986	06	LOS ANGELES	13	34 19	118 18	2750						C
LITTLE VALLEY	4988	02	LASSEN	21	40 53	121 11	4170		9				2
LIVERMORE COUNTY F D	4997	04	ALAMEDA	4	37 40	121 46	490	98	99				1 2 3
LOCKWOOD 2 N	5017	04	MONTEREY	24	35 58	121 05	1104		26				2 C
LODGEPOLE	5026	05	TULARE	9	36 36	118 44	6735	2	2				1 2 3 C
LODI	5032	05	SAN JOAQUIN	16	38 07	121 17	40	68	68	39			1 2 34
LOG SPRING	5043	02	TEHAMA	23	39 50	122 47	5050						S
LOMPOC	5064	06	SNTA BARBARA	32	34 39	120 27	95	23	23				1 2 3
LONE PINE CTNWOOD PH	5067	07	INYO	19	36 27	118 03	3790						C
LONE TREE CANYON	5074	05	SAN JOAQUIN	27	37 38	121 24	330		36			JUL	2
#LONG BEACH	5082	06	LOS ANGELES	13	33 46	118 12	34	49	49				1 2 3
LONG BEACH WB AP	5085	06	LOS ANGELES	13	33 49	118 09	34	11	11				1 2 3
LONG BELL STATION	5086	01	MODOC	7	41 28	121 25	4375						S
LOOKOUT 3 WSW	5093	02	MODOC	21	41 12	121 12	4180		7				2
LORAINE	5098	05	KERN	10	35 18	118 26	2720						C
LOS ALAMOS	5107	06	SNTA BARBARA	33	34 45	120 17	565		61				2
LOS ANGELES WB AIRPORT R	5114	06	LOS ANGELES	13	33 56	118 24	105	34	34				1 2 3 C
LOS ANGELES CIVIC CTR R	5115	06	LOS ANGELES	13	34 03	118 14	270	92	92				1 2 3 C
LOS BANOS	5118	05	MERCED	27	37 03	120 52	120	66	97				1 2 3
LOS BANOS ARBURUA RCH	5119	05	MERCED	27	36 53	120 56	860		20				2
LOS BANOS DET RESV	5120	05	MERCED	27	37 01	120 56	407	8	2	2			1 2 34
LOS GATOS	5123	04	SANTA CLARA	4	37 14	121 58	365	83	85				1 2 3
LOS GATOS 4 SW	5125	04	SANTA CRUZ	4	37 11	122 02	2415		12				2
LOS PRIETOS RANGER STA	5147	06	SNTA BARBARA	32	34 33	119 47	1024		27				2
LOST HILLS	5151	05	KERN	10	35 37	119 41	285						C
LOWER KIBBEY RIDGE	5160	05	TUOLUMNE	37	38 01	119 53	6500						S
LOWER MEADOW	5161	03	SIERRA	36	39 33	120 03	5760						S
LOWER OTAY RESERVOIR	5162	06	SAN DIEGO	33	32 37	116 56	540						C
LOYALTON	5171	02	SIERRA	8	39 41	120 15	4936		10				2
LUCERNE VALLEY	5182	07	SAN BERDINO	6	34 27	116 57	2957	18	21				1 2 3
LUCIA WILLOW SPRINGS	5184	04	MONTEREY	4	35 53	121 27	355						C
LYTLE CR FOOTHILL BLVD	5212	06	SAN BERDINO	28	34 06	117 20	1160						C
LYTLE CREEK RANGER STA	5218	06	SAN BERDINO	28	34 14	117 29	2730		48				2 C
MADELINE MNTNC STA	5231	02	LASSEN	18	41 04	120 28	5300		10				2
MADERA	5233	05	MADERA	27	36 58	120 04	268	70	70				1 2 3
MAD RIVER RANGER STA	5244	01	TRINITY	17	40 27	123 32	2775		26				2
MAHNKE	5258	02	LAKE	23	38 51	122 47	2390						C
MAMMOTH PASS	5284	07	MONO	19	37 37	119 02	9500						S
MAMMOTH POOL	5288	05	MADERA	27	37 21	119 19	3390						S
MANTECA	5303	05	SAN JOAQUIN	27	37 48	121 12	40	5	5	5			1 2 34
MANZANA SCHOOL	5308	06	SANTA BARBAR	30	34 49	120 00	1200						C
MANZANITA LAKE	5311	02	SHASTA	23	40 32	121 34	5850	20	21				1 2 3
MARE ISLAND	5333	01	SALANO	17	38 06	122 16	52		9				2
MARICOPA	5338	05	KERN	10	35 05	119 23	675	58	58				1 2 3
MARIPOSA	5346	05	MARIPOSA	27	37 29	119 58	2011		61				2
MARKLEEVILLE	5356	03	ALPINE	3	38 42	119 47	5546						C
MARTINEZ 3 S	5371	04	CONTRA COSTA	4	37 58	122 08	225						C
MARTINEZ 3 SSE	5372	04	CONTRA COSTA	4	37 58	122 06	255		14				2
MARTINEZ FIRE STATION	5377	04	CONTRA COSTA	4	38 01	122 08	26	24	24				1 2 3
MARYSVILLE	5385	02	YUBA	8	39 09	121 35	60	98	98				1 2 3
MATHER	5400	05	TUOLUMNE	37	37 53	119 51	4515		16				2
MATILIJA DAM	5417	06	VENTURA	33	34 29	119 18	1060				MAY		C
MC CARTHY POINT	5444	02	TEHAMA	23	40 11	121 41	3800						S
MC CLOUD	5449	02	SISKIYOU	21	41 16	122 08	3300	59	59				1 2 3 C
MEADOW LAKE	5496	05	FRESNO	27	37 05	119 26	4480		22				2
MECCA FIRE STATION	5502	07	RIVERSIDE	6	33 34	116 04-	180	54	59				1 2 3
MENDOTA DAM	5528	05	FRESNO	27	36 47	120 22	166		76				2
MERCED FIRE STATION 2	5532	05	MERCED	14	37 18	120 29	169	96	98				1 2 3
MERCED 2	5535	05	MERCED	14	37 19	120 29	170						C
MEYERS INSPECTION STA	5572	03	EL DORADO	36	38 51	120 01	6342		14				2
MICHIGAN BLUFF	5586	02	PLACER	1	39 03	120 44	3650						C
MIDDLETOWN	5598	02	LAKE	23	38 45	122 37	1122		31				2
MILFORD LAUFMAN RS	5623	03	LASSEN	18	40 08	120 21	4860						C
MILL CREEK INTAKE	5632	06	SAN BERDINO	28	34 05	116 56	4945						C
MILO 5 NE	5669	05	TULARE	9	36 17	118 46	3400						C
MINERAL	5679	02	TEHAMA	23	40 21	121 36	4911	43	45				1 2 3 C
MINERAL KING	5680	05	TULARE	9	36 26	118 35	7975					JUL	S
MIRANDA 4 SE	5711	01	HUMBOLDT	7	40 11	123 47	263						C
MIRANDA SPENGLER RANCH	5713	01	HUMBOLDT	7	40 12	123 46	320						C
MITCHELL CAVERNS	5721	07	SAN BERDINO	6	34 56	115 32	4330	11	11				1 2 3
MITCHELL MEADOW	5723	05	FRESNO	11	36 45	118 43	9700						S
MODESTO	5738	05	STANISLAUS	37	37 39	121 00	91	99	43				1 2 3
MODESTO 2	5741	05	STANISLAUS	37	37 38	121 00	89						C
MOJAVE	5756	07	KERN	6	35 03	118 10	2735	6	67	6			1 2 34C
MOJAVE 2 ESE	5758	07	KERN	6	35 02	118 09	2680	7	7			JUL	1 2 3
MONACHE MEADOWS	5777	05	TULARE	10	36 13	118 10	7900						S
MONO LAKE	5779	03	MONO	38	38 00	119 09	6450	20	20				1 2 3
MONTAGUE 3 E	5785	01	SISKIYOU	12	41 43	122 28	2580						C
MONTEREY	5795	04	MONTEREY	4	36 36	121 54	385	22	22				1 2 3
MONTEREY NALF	5799	04			36 36	121 52	162	2	2				1 2 3
MONTICELLO DAM	5818	02	NAPA	23	38 30	122 07	505	12	12	12			1 2 34
MOORPARK	5823	06	VENTURA	33	34 17	118 53	580		14				2
MORAINE CREEK	5832	05	TULARE	11	36 43	118 34	8840						S
MORENA DAM	5840	06	SAN DIEGO	33	32 41	116 31	3075						C
MORGAN HILL 2 E	5844	04	SANTA CLARA	4	37 08	121 37	225		37				2
MORGAN HILL 6 WSW	5846	04	SANTA CLARA	20	37 06	121 45	640						C
MORGAN HILL SCS	5853	04	SANTA CLARA	20	37 08	121 39	350						C
MORONGO VALLEY	5863	07	SAN BERDINO	6	34 03	116 34	2580		26				2
MORRO BAY FIRE DEPT	5866	04	SN LUIS OBPO	4	35 23	120 51	55	10	10				1 2 3
MORRO BAY 3 N	5869	04	SN LUIS OBPO	4	35 25	120 51	670		10				2
MOUNTAIN HOME	5887	05	TULARE	10	36 15	118 43	5360						S
MOUNTAIN PASS	5890	07	SAN BERDINO	6	35 28	115 32	4790	11	14				1 2 3
MT BALDY FC 85G	5900	06	SAN BERDINO	28	34 14	117 39	4275		49				2 C
MT BALDY NOTCH	5901	06	SAN BERDINO	28	34 17	117 37	7735	8	8				1 2 3
MOUNT DANAHER	5909	02	EL DORADO	1	38 45	120 40	3408		26				2 C
MOUNT DIABLO N GATE	5915	04	CONTRA COSTA	4	37 52	121 56	2100	17	18				1 2 3
MT GIVENS	5927	05	FRESNO	27	37 17	119 05	9500					APR	C
MOUNT HAMILTON	5933	04	SANTA CLARA	4	37 20	121 39	4206	75	88				1 2 3
MOUNT HEBRON RS	5941	01	SISKIYOU	12	41 47	122 00	4250	17	27				1 2 3
MT HOUGH SNOW COURSE	5956	02	PLUMAS	8	40 02	120 53	6760						S
MOUNT MADONNA	5973	04	SANTA CRUZ	20	37 01	121 43	1800						C
MT SAN JACINTO WSP	5978	07	RIVERSIDE	6	33 48	116 38	8417	5	5				1 2 3
MOUNT SHASTA SLOPE R	5982	02	SISKIYOU	23	41 22	122 14	7500						S
MOUNT SHASTA WB CITY R	5983	02	SISKIYOU	23	41 19	122 19	3544	56	82				1 2 3 C
MOUNT TAMALPAIS 2 SW	5996	01	MARIN	17	37 54	122 36	1475						C
MOUNT WILSON FC 338 B	6006	06	LOS ANGELES	13	34 14	118 04	5709	29	30				1 2 3 C
MUIR WOODS	6027	01	MARIN	17	37 54	122 34	171		29				2
MUMBO BASIN	6032	01	TRINITY	35	41 12	122 32	5700						S
MUSICK CREEK GUARD STA	6048	05	FRESNO	27	37 06	119 19	5522						C
NACIMIENTO DAM	6056	04	SAN LUIS OBP	24	35 46	120 53	770	12	12	12			1 2 34
#NAPA STATE HOSPITAL	6074	01	NAPA	17	38 17	122 16	60	74	92				1 2 3
NAVARRO 1 NW	6105	01	MENDOCINO	17	39 10	123 34	220						C
NEEDLES	6115	07	SAN BERDINO	5	34 50	114 36	480						C
NEEDLES FAA AIRPORT	6118	07	SAN BERDINO	5	34 46	114 37	913	73	79				1 2 3
NEVADA CITY	6136	02	NEVADA	39	39 16	121 01	2520	76	106				1 2 3
NEWARK	6144	04	ALAMEDA	4	37 31	122 02	10	23	28	28			1 2 34

Station	Index No.	Division No.	County	Drainage‡	Latitude	Longitude	Elevation	Years of record Temp.	Years of record Precip.	Years of record Evap.	Month opened	Month closed	Refer to tables
NEWBURY PARK 4 SW	6149	06	VENTURA	33	34 09	118 58	780		14				2
NEWHALL SOLEDAD FC32CE	6162	06	LOS ANGELES	29	34 23	118 32	1243		42				2 C
NEWMAN 2 NW	6168	05	STANISLAUS	27	37 21	121 03	108	77	81				1 2 3
NEWPORT BEACH HARBOR	6175	06	ORANGE	33	33 36	117 53	8	47	48				1 2 3
NEW YORK MTNS	6185	07	SAN BERDINO	6	35 15	115 18	6000						S
NICOLAUS 2	6194	02	SUTTER	39	38 55	121 33	43		7				2
NIGHTINGALE	6196	07	RIVERSIDE	6	33 35	116 27	4025		7			JUN	2
NILAND	6197	07	IMPERIAL	6	33 17	115 31	-55		28				2
NIPOMO 2 NW	6207	06	SN LUIS OBPO	30	35 04	120 30	360		10				2
NOEL SPRING	6212	02	GLEN	23	39 32	122 40	5000						S
NORTH FORK RANGER STA	6252	05	MADERA	27	37 14	119 30	2630	54	66				1 2 3
NOVATO 8 WNW	6290	01	MARIN	17	38 08	122 43	370						C
OAK KNOLL RANGER STA	6328	01	SISKIYOU	12	41 50	122 51	1963		27				2
OAKLAND WB AIRPORT R	6335	04	ALAMEDA	4	37 44	122 12	6	41	41				1 2 3 C
OAKVILLE 1 WNW	6351	01	NAPA	17	38 27	122 25	160		32				2
OAKVILLE 4 SW # 2	6356	01	NAPA	17	38 24	122 28	1685						C
OCCIDENTAL	6370	01	SONOMA	17	38 25	122 58	960		30				2
OCEANSIDE	6377	06	SAN DIEGO	33	33 12	117 23	84	17	17				1 2 3
OCEANSIDE PUMPING PL	6379	06	SAN DIEGO	33	33 13	117 21	30						C
OCOTILLO WELLS	6383	07	SAN DIEGO	6	33 09	116 08	170		27				2
OILFIELDS JOAQUIN RDG	6395	05	FRESNO	27	36 18	120 24	3620						S
OJAI	6399	06	VENTURA	33	34 27	119 15	750	64	64				1 2 3
ONION VALLEY	6452	02	PLUMAS	8	39 48	120 53	6530						S
ONO	6455	02	SHASTA	23	40 29	122 37	980		18				2
ORANGE COUNTY RESVR	6473	06	ORANGE	26	33 56	117 53	660						C
ORANGE COVE	6476	05	FRESNO	9	36 37	119 18	431	38	39				1 2 3
ORICK PRAIRIE CREEK PK	6498	01	HUMBOLDT	17	41 22	124 01	161	33	33				1 2 3
ORLAND	6506	02	GLENN	23	39 45	122 12	254	86	87				1 2 3
ORLEANS	6508	01	HUMBOLDT	12	41 18	123 32	403	31	69				1 2 3
OROVILLE	6521	02	BUTTE	8	39 30	121 34	171	16	16				1 2 3
OROVILLE BRIDGE	6525	02	BUTTE	8	39 31	121 34	165		22				2
OROVILLE RANGER STA	6528	02	BUTTE	8	39 32	121 34	300						C
OSPITAL RANCH	6551	05	CALAVERAS	27	38 07	120 57	280					NOV	S
OSTRANDER LAKE	6552	05	MARIPOSA	14	37 38	119 33	8600						S
OXNARD	6569	06	VENTURA	33	34 12	119 11	49	46	47				1 2 3
PACHECO PASS	6583	05	MERCED	27	37 04	121 11	880						2
PACIFIC HOUSE	6597	02	EL DORADO	1	38 45	120 30	3440		28				2
PACOIMA DAM FC 33 A E	6602	06	LOS ANGELES	13	34 20	118 24	1500		54				2
PAICINES OHRWALL RANCH	6610	04	SAN BENITO	20	36 44	121 22	950		27				2
PALMDALE	6624	07	LOS ANGELES	6	34 35	118 06	2596	37	38				1 2 3 C
PALMDALE FAA AIRPORT	6627	07	LOS ANGELES	6	34 38	118 05	2517	26	26				1 2 3
PALM SPRINGS	6635	07	RIVERSIDE	6	33 49	116 32	411	71	74				1 2 3
PALO ALTO CITY HALL	6646	04	SANTA CLARA	4	37 27	122 08	23	16	16				1 2 3 C
PALOMA	6650	04	MONTEREY	24	36 21	121 30	1835		30				2
PALOMAR MT OBSERVATORY	6657	06	SAN DIEGO	33	33 21	116 52	5545	28	28				1 2 3 C
PALOS VERDES EST FC43D	6663	06	LOS ANGELES	33	33 48	118 23	216		43				2
PANAMINT CITY	6671	07	INYO	6	36 07	117 06	6240						S
PANOCHE	6675	05	SAN BENITO	27	36 36	120 50	1265		20				2
PARADISE	6685	02	BUTTE	23	39 45	121 37	1750	12	12				1 2 3
PARADISE MEADOW	6688	05	TUOLUMNE	37	38 03	119 40	7700						S
PARKER RESERVOIR	6699	07	SAN BERDINO	5	34 17	114 10	738	36	36				1 2 3 C
PARKFIELD	6703	04	MONTEREY	24	35 53	120 26	1485		62				2
PARKFIELD 7 NNW	6706	04	MONTEREY	24	36 00	120 28	3590						C
PASADENA	6719	06	LOS ANGELES	13	34 09	118 09	864	62	71				1 2 3
PASKENTA RANGER STA	6726	02	TEHAMA	23	39 53	122 32	755		31				2 C
PASO ROBLES	6730	04	SN LUIS OBPO	24	35 38	120 41	700	83	83				1 2 3
PASO ROBLES 5 NW	6736	04	SN LUIS OBPO	24	35 41	120 45	1040						C
PASO ROBLES FAA AP	6742	04	SN LUIS OBPO	24	35 40	120 38	815	26	26				1 2 3
PATTERSON MEADOW	6751	03	MODOC	21	41 11	120 12	7000						S
PATTIWAY	6754	05	KERN	10	34 56	119 23	3868		54				2
PAYNES CREEK	6761	02	TEHAMA	23	40 20	121 51	1840		14				2
PEAR LAKE	6767	05	TULARE	9	36 36	118 40	9700					SEP	S
PEPPERDINES CAMP	6803	02	MODOC	21	41 27	120 14	6300						S
PERRIS	6816	06	RIVERSIDE	28	33 47	117 14	1470	8	8				1 2 3
PETALUMA FIRE STA 2	6826	01	SONOMA	17	38 14	122 38	16	56	79				1 2 3 C
PIEDRA BLANCA GRD STA	6862	06	VENTURA	29	34 34	119 10	3065		10				2
PINE CANYON PS FC321E	6891	06	LOS ANGELES	29	34 40	118 26	3286		38				2
PINECREST SUMMIT R S	6893	05	TUOLUMNE	37	38 15	120 00	5600						
PINE FLAT DAM	6896	05	FRESNO	27	36 49	119 20	610		6				2
PINE MOUNTAIN INN	6910	06	VENTURA	29	34 36	119 21	4200						C
PINNACLES NAT MONUMENT	6926	04	SAN BENITO	20	36 29	121 11	1307	32	33				1 2 3
PIRU 2 ESE	6940	06	VENTURA	29	34 24	118 45	730		9				2
PISMO BEACH	6943	04	SN LUIS OBPO	4	35 08	120 38	80	20	20				1 2 3
PIT RIVER POWER HOUSE	6946	02	SHASTA	21	40 59	121 59	1458		25				2
PLACERVILLE	6960	02	EL DORADO	1	38 44	120 48	1890	79	93				1 2 3
PLACERVILLE IFG	6962	02	EL DORADO	1	38 44	120 44	2755	14	14	13			1 2 34
PLACERVILLE DISP PLANT	6964	02	EL DORADO	1	38 44	120 51	1546						C
PLASKETT	6972	01	GLENN	7	39 44	122 51	6580						S
PLATINA	6975	02	SHASTA	23	40 22	122 53	2260	8	8				1 2 3
PLUMAS EUREKA STATE PK	6998	02	PLUMAS	8	39 45	120 42	5165						C
POINT ARENA	7009	01	MENDOCINO	17	38 55	123 42	210	12	12				1 2 3 C
PT ARGUELLO LIGHT STA	7016	06	SNTA BARBARA	33	34 34	120 40	76		28				2
POINT PIEDRAS BLANCAS	7024	04	SN LUIS OBPO	4	35 40	121 17	59	29	31				1 2 3
POMONA	7050	06	LOS ANGELES	26	34 04	117 46	835	57	57				1 2 3
PORT CHICAGO NAVAL DEP	7070	04	CONTRA COSTA	4	38 01	122 01	50	24	24				1 2 3
PORTERVILLE	7077	05	TULARE	9	36 04	119 01	393	81	81				1 2 3
PORTOLA	7085	02	PLUMAS	8	39 48	120 28	4838	52	55				1 2 3 C
PORTUGUESE MEADOW	7093	05	TULARE	10	35 48	118 34	7000						S
POSEY 3 E	7096	05	TULARE	10	35 48	118 38	4960	8	8				1 2 3
POTTER VALLEY 3 SE	7108	01	MENDOCINO	22	39 18	123 04	1100						C
POTTER VALLEY PH	7109	01	MENDOCINO	22	39 22	123 08	1015	27	58				1 2 3 C
POWAY VALLEY	7111	06	SAN DIEGO	33	32 57	117 04	500		13				2
PRADO DAM	7123	06	RIVERSIDE	28	33 53	117 38	560						C
PRIEST VALLEY	7150	04	MONTEREY	24	36 11	120 42	2300	22	68				1 2 3
QUAKING ASPEN	7179	05	TULARE	10	36 07	118 32	7200						S
QUINCY	7195	02	PLUMAS	8	39 56	120 56	3409	74	75				1 2 3
RAILROAD FLAT	7222	05	CALAVERAS	27	38 19	120 33	2720					NOV	S
RAMONA SPAULDING	7231	06	SAN DIEGO	33	33 04	116 51	1480	21	21				1 2 3
RANCHITA	7244	06	SAN DIEGO	33	33 14	116 32	4110		26				2
RANDSBURG	7253	07	KERN	15	35 22	117 39	3570	31	32				1 2 3
RATTLESNAKE CREEK	7259	05	FRESNO	11	36 59	118 43	9900						S
RED BLUFF WB AIRPORT R	7292	02	TEHAMA	23	40 09	122 15	342	91	98				1 2 3 C
REDDING 5 SSE	7295	02	SHASTA	23	40 30	122 22	425						C
REDDING FIRE STA NO 2	7296	02	SHASTA	23	40 35	122 24	580	94	95				1 2 3
REDLANDS	7306	06	SAN BERDINO	28	34 03	117 11	1318	77	81				1 2 3
REDWOOD CITY	7339	04	SAN MATEO	4	37 29	122 14	31	39	39				1 2 3
REDWOOD VALLEY	7351	01	MENDOCINO	22	39 16	123 12	718						C
REPRESA	7370	02	SACRAMENTO	1	38 42	121 10	295		77				2
RICHARDSON GROVE ST PK	7404	01	HUMBOLDT	7	40 02	123 47	500	8	8				1 2 3
#RICHMOND	7414	04	CONTRA COSTA	4	37 56	122 21	55	19	19				1 2 3
RIO VISTA	7446	02	SOLANO	23	38 09	121 42	40		10				2
RIVERSIDE FIRE STA. #3	7470	06	RIVERSIDE	28	33 57	117 23	840	88	89				1 2 3
RIVERSIDE EXP STA R	7473	06	RIVERSIDE	28	33 58	117 21	986	14	13	14			1 2 34CG
ROBBS PEAK PH	7489	02	EL DORADO	1	38 54	120 22	5120						C
ROBERTSON FLAT	7492	05	PLACER	1	39 09	120 30	6740						S
ROCK CREEK	7510	07	INYO	19	37 27	118 44	9670						S
ROCKLIN	7516	[illegible]	PLACER	1	38 48	121 14	242	97	98				1 2 3
ROGERS CAMP	7533	05	TULARE	10	36 06	118 38	6240						S
ROSE MARIE MEADOW	7560	05	FRESNO	27	37 19	118 52	10000						S
ROUND MEADOW	7579	05	TULARE	10	35 58	118 21	9000						S
ROUND MOUNTAIN 1 NNE	7580	02	SHASTA	23	40 49	121 56	2117		15				2 C
RUNNING SPRINGS 1 E	7600	07	SAN BERDINO	15	34 12	117 05	5965						C
SACHES SPRINGS	7623	05	TUOLUMNE	37	38 06	119 51	7900						S
SACRAMENTO WB AIRPORT R	7630	02	SACRAMENTO	23	38 31	121 30	17	38	38				1 2 3 C
#SACRAMENTO WB CITY R	7633	02	SACRAMENTO	23	38 35	121 30	19	92	121				1 2 3 C
SADDLE CAMP RANGER STA	7637	02	TEHAMA	23	40 10	122 48	3850						S
SAGEHEN CREEK	7641	03	NEVADA	36	39 26	120 14	6337		16				2
SAINT HELENA	7643	01	NAPA	17	38 30	122 28	225	62	62				1 2 3
SAINT HELENA 4 WSW	7646	01	NAPA	17	38 30	122 32	1780						C
SAINT HELENA 7 NE	7649	02	NAPA	23	38 34	122 23	870						C
SAINT MARYS COLLEGE	7661	04	CONTRA COSTA	4	37 50	122 06	623	26	27				1 2 3
SALINAS 2 E	7668	04	MONTEREY	24	36 40	121 37	80	11	11				1 2 3
SALINAS FAA AP	7669	04	MONTERY	24	36 40	121 36	75	10	96				1 2 3
SALINAS DAM	7672	04	SN LUIS OBPO	24	35 20	120 30	1375		27				2
SALSIPUEDES GAGING STA	7681	06	SNTA BARBARA	32	34 35	120 24	250		26				2
SALT SPRINGS PWR HOUSE	7689	05	AMADOR	16	38 30	120 13	3700	23	38	24			1 2 34
SAN ANDREAS 2 S	7702	05	CALAVERAS	2	38 10	120 40	830		36				2
SAN ANTONIO MISSION	7714	04	MONTEREY	24	36 01	121 15	1060	10	10				1 2 3
SAN ARDO	7716	04	MONTEREY	24	36 02	120 54	450		10				2
SAN BENITO	7719	04	SAN BENITO	20	36 31	121 05	1355						C

Station	Index No.	Division No.	County	Drainage‡	Latitude	Longitude	Elevation	Years of record Temp.	Years of record Precip.	Years of record Evap.	Month opened	Month closed	Refer to tables
SAN BERNARDINO CO HOSP	7723	06	SAN BERDINO	28	34 08	117 16	1125	78	99				1 2 3
SAN CLEMENTE DAM	7731	04	MONTEREY	4	36 26	121 42	600		31				2
SANDBERG PTL FC130B	7734	06	LOS ANGELES	15	34 45	118 43	4025		42				2
SANDBERG WB R	7735	06	LOS ANGELES	29	34 45	118 44	4517	37	37				1 2 3 C
#SAN DIEGO WB AIRPORT R	7740	06	SAN DIEGO	33	32 44	117 10	13	98	[illegible]				1 2 3 C
SAN DIMAS FIRE WD FC95	7749	06	LOS ANGELES	26	34 06	117 48	955		42				2
SAN DIMAS TANBARK FLAT	7750	06	LOS ANGELES	26	34 12	117 46	2720						C
SAN FELIPE HIGHWAY STAR	7755	04	SANTA CLARA	20	37 01	121 20	365						C
SAN FERNANDO	7759	06	LOS ANGELES	13	34 17	118 28	965	51	90				1 2 3
SAN FERNANDO PH 3	7762	06	LOS ANGELES	13	34 19	118 30	1250						C
S F RICHMOND SUNSET R	7767	04	SN FRANCISCO	4	37 46	122 30	32	10	11				1 2 3 C
SAN FRANCISCO WB AP R	7769	04	SAN MATEO	4	37 37	122 23	8	42	42				1 2 3 C
#S F FEDERAL BUILDING R	7772	04	SN FRANCISCO	4	37 47	122 25	52	98	120				1 2 3 C
SAN GABRIEL CANYON PH	7776	06	LOS ANGELES	26	34 09	117 54	744		52				2
SAN GABRIEL DM FC425BE	7779	06	LOS ANGELES	26	34 12	117 52	1481		28				2 C
SAN GABRIEL FIRE DEPT	7785	06	LOS ANGELES	13	34 06	118 06	450	31	31				1 2 3
SAN GREGORIO 2 SE	7807	04	SAN MATEO	4	37 18	122 22	275	15	15				1 2 3
SAN JACINTO	7810	06	RIVERSIDE	33	33 47	116 58	1535	75	79				1 2 3
SAN JACINTO RANGER STA	7813	06	RIVERSIDE	33	33 47	116 58	1560						C
SAN JOAQUIN EXP RANGE	7817	05	MADERA	27	37 05	119 43	1050						C
SAN JOSE R	7821	04	SANTA CLARA	4	37 21	121 54	67	63	96				1 2 3 C
SAN JUAN BAUTISTA 3SSE	7834	04	SAN BENITO	20	36 48	121 31	550						C
SAN JUAN GUARD STATION	7837	06	ORANGE	33	33 36	117 31	730						C
SAN LUIS DAM	7846	05	MERCED	27	37 03	121 04	277	7	7	7			1 2 34C
SAN LUIS OBISPO POLY	7851	04	SN LUIS OBPO	4	34 31	120 40	315	75	100				1 2 3 C
SAN MARCOS PASS	7859	06	SAN BARBARA	32	34 31	119 49	2300						C
#SAN MATEO	7864	04	SAN MATEO	4	37 32	122 18	21	76	77				1 2 3
SAN NICOLAS ISLAND	7870	06	VENTURA	33	33 14	119 27	502						1 2 3 C
#SAN RAFAEL	7880	01	MARIN	17	37 58	122 32	40	22	94				1 2 3
SANTA ANA FIRE STATION	7888	06	ORANGE	26	33 45	117 52	115	53	62				1 2 3
SANTA ANA RIVER PH 3	7891	06	SAN BERDINO	28	34 06	117 06	1970						C
SANTA ANITA FERN FC432	7897	06	LOS ANGELES	13	34 13	118 01	2035		31				2
SANTA BARBARA	7902	06	SNTA BARBARA	33	34 25	119 41	5	85	102				1 2 3 C
SANTA BARBARA FAA AP	7905	06	SNTA BARBARA	33	34 26	119 50	9	29	29				1 2 3
SANTA BARBARA TV PEAK	7909	06	SNTA BARBARA	32	34 32	119 57	4000		16				2
SANTA CLARA UNIVERSITY	7912	04	SANTA CLARA	4	37 21	121 56	88	81	88				1 2 3
SANTA CRUZ	7916	04	SANTA CRUZ	4	36 59	122 01	125	97	92				1 2 3
SANTA FE DAM R	7926	06	LOS ANGELES	13	34 07	117 58	427						C
SANTA MARGARITA 2 SW	7930	04	SN LUIS OBPO	24	35 22	120 38	1200		31				2
SANTA MARGARITA BOOST	7933	04	SN LUIS OBPO	24	35 22	120 38	1100		27				2
SANTA MARIA WB AIRPORTR	7946	06	SNTA BARBARA	30	34 54	120 27	236	27	27				1 2 3 C
SANTA MONICA	7950	06	LOS ANGELES	33	34 01	118 29	64		81				2
#SANTA MONICA PIER	7953	06	LOS ANGELES	33	34 00	118 30	15	31	32				1 2 3
SANTA PAULA	7957	06	VENTURA	29	34 21	119 05	263	18	43				1 2 3
SANTA ROSA	7965	01	SONOMA	22	38 27	122 42	167	81	81				1 2 3
SANTA YNEZ	7976	06	SNTA BARBARA	32	34 37	120 05	600						C
SANTIAGO DAM	7987	06	ORANGE	28	33 47	117 43	855		22				C
SAUGUS PWR PL NO 1	8014	06	LOS ANGELES	29	34 35	118 27	2105		37				2
SAWYERS BAR RANGER STA	8025	01	SISKIYOU	12	41 18	123 08	2169		31				1 2 3
#SCOTIA	8045	01	HUMBOLDT	7	40 29	124 06	139	44	44				1 2 3
SEARSVILLE LAKE	8068	04	SAN MATEO	4	37 24	122 14	350		44				2
SEBASTOPOL 4 SSE	8072	01	SONOMA	17	38 21	122 49	145						C
SECRET VALLEY	8074	03	LASSEN	18	40 31	120 16	4440		7				2
SEPULVEDA DAM	8092	06	LOS ANGELES	13	34 10	118 28	740						C
SHASTA DAM	8135	02	SHASTA	23	40 43	122 25	1076	27	27	25			1 2 34C
SHEEP RANCH	8145	05	CALAVERAS	27	38 13	120 28	2370					NOV	S
SHELTER COVE	8162	01	HUMBOLDT	17	40 02	124 04	232	8	10				1 2 3
SHINGLE SPRINGS	8173	02	EL DORADO	1	38 40	120 55	1375		67				2
SHINGLETOWN 2 E	8175	02	SHASTA	23	40 30	121 51	3535		11				2
SIERRA CITY	8207	02	SIERRA	39	39 34	120 38	4170	18	19				1 2 3
SIERRAVILLE RANGER STA	8218	02	SIERRA	8	39 35	120 22	4975	57	60				1 2 3 C
SIGNAL HILL FC 415	8230	06	LOS ANGELES	13	33 48	118 10	100		33				2 C
SILVERADO RANGER STA	8243	06	ORANGE	28	33 45	117 39	1095						C
SKAGGS SPGS LAS LOMAS	8272	01	SONOMA	22	38 41	123 09	1930		30				2
SLACK CANYON	8276	04	MONTEREY	24	36 05	120 40	1730						C
SNOW CREEK UPPER	8317	07	RIVERSIDE	6	33 52	116 41	1940		50				2
SNOW FLAT	8318	05	MARIPOSA	14	37 50	119 30	8700						S
SODA SPRINGS 1 E R	8332	02	NEVADA	39	39 19	120 22	6885	10	10				1 2 3 C
SOLEDAD	8338	04	MONTEREY	24	36 26	121 20	195		14				2
SOMERSET 5 ESE	8344	05	EL DORADO	16	38 37	120 36	3160						C
SOMIS 3 NW	8349	06	VENTURA	33	34 17	119 03	510		14				2
SONOMA	8351	01	SONOMA	17	38 17	122 27	70	18	37				1 2 3
SONORA RS	8353	05	TUOLUMNE	37	37 59	120 23	1749	61	82				1 2 3
SONORA JUNCTION	8355	03	MONO	38	38 21	119 27	6886						C
S E FARALLON	8376	04	SAN FRANCISC	4	37 42	123 00	35						C
SO ENTRANCE YOSEMITE	8380	05	MARIPOSA	14	37 30	119 38	5120	28	28				1 2 3
SOUTH LAKE	8406	07	INYO	19	37 11	118 34	9580						S
SPADRA PAC FC 356 C	8436	06	LOS ANGELES	26	34 03	117 49	680		26				2 C
SPRECKELS HWY BRIDGE	8446	04	MONTEREY	24	36 36	121 41	60		64				2
SPRINGVILLE 7 ENE	8455	05	TULARE	9	36 10	118 42	2470		16				2
SPRINGVILLE RANGER STA	8460	05	TULARE	9	36 08	118 48	1050						C
SPRINGVILLE TULE HDWKS	8463	05	TULARE	9	36 12	118 39	4070						C
SQUAW VALLEY	8474	03	PLACER	36	39 12	120 14	6235	11	13				1 2 3
SQUIRREL INN 2	8479	07	SAN BERDINO	15	34 14	117 14	5680	59	67				1 2 3
STANDISH 1 E	8487	03	LASSEN	18	40 22	120 24	4030		8				2
STANDISH HICKEY ST PK	8490	01	MENDOCINO	7	39 53	123 44	850		10				2
STANISLAUS POWER HOUSE	8499	05	TUOLUMNE	34	38 08	120 22	1060		10				2
STATE LAKES	8510	05	FRESNO	11	36 56	118 35	10300						S
STIRLING CITY RS	8544	02	BUTTE	8	39 54	121 32	3518						C
STOCKTON DISPOSAL PL	8554	05	SAN JOAQUIN	27	37 56	121 20	11						C
#STOCKTON WBAP	8558	05	SAN JOAQUIN	27	37 54	121 15	22	21	21				1 2 3
STOCKTON FIRE STA NO 4	8560	05	SAN JOAQUIN	27	38 00	121 19	12	97	103				1 2 3
STONYFORD COOLEY RANCH	8578	02	COLUSA	23	39 15	122 40	3015		10				2
STONYFORD RANGER STA	8580	02	COLUSA	23	39 23	122 33	1168		40				2
STONY GORGE RESERVOIR	8587	02	GLENN	23	39 35	122 32	791	43	43				1 2 3 C
STOUTS MEADOW	8591	02	SHASTA	21	41 10	121 56	5300						S
STRAWBERRY VALLEY	8606	02	YUBA	39	39 34	121 06	3808	25	28				1 2 3
SUEY RANCH	8627	06	SN LUIS OBPO	30	35 00	120 23	390		10				2
SUMMIT MEADOW	8648	05	FRESNO	11	37 05	119 13	6240						S
SUNSET BEACH STATE PK	8680	04	SANTA CRUZ	20	36 54	121 50	85						C
SURF 2 ENE	8697	06	SNTA BARBARA	32	34 41	120 34	110						C
SUSANA KNOLLS	8700	06	VENTURA	33	34 16	118 40	1085		14				2
SUSANVILLE AIRPORT	8702	03	LASSEN	18	40 23	120 34	4148	69	74				1 2 3
SUSANVILLE 1 WNW	8703	03	LASSEN	18	40 26	120 40	4555						C
SUTTER HILL RANGER STA	8713	05	AMADOR	16	38 23	120 48	1586		26				2
SWAIN MOUNTAIN	8716	02	PLUMAS	8	40 27	121 06	6160						S
TAFT	8752	05	KERN	10	35 09	119 28	1025						C
TAHOE CITY	8758	03	PLACER	36	39 10	120 08	6230	60	60	50			1 2 34
TAHOE VALLEY FAA AP	8762	03	EL DORADO	36	38 54	120 00	6254	2					1
TALBOT CAMP	8771	02	PLACER	1	39 12	120 22	6000						S
TEHACHAPI	8826	05	KERN	10	35 08	118 27	3975	70	74				1 2 3
TEHACHAPI AIRPORT	8832	05	KERN	10	35 08	118 26	3960						C
TEJON RANCHO	8839	05	KERN	10	35 02	118 45	1425	67	69				1 2 3
TERMO	8873	03	LASSEN	18	40 52	120 27	5300	7	7				1 2 3 C
THE CEDARS	8881	02	PLACER	1	39 15	120 21	5900						S
THE GEYSERS	8885	01	SONOMA	22	38 48	122 50	1668						C
THERMAL FAA AIRPORT	8892	07	RIVERSIDE	6	33 38	116 10	-120	20	20				1 2 3 C
THOUSAND OAKS	8905	06	VENTURA	33	34 11	118 51	810		13				2
THREE MILE VALLEY	8909	02	PLUMAS	8	39 54	120 34	5900						S
THREE RIVERS 6 SE	8912	05	TULARE	9	36 22	118 51	2200						C
THREE RVRS EDISON PH 2	8914	05	TULARE	9	36 28	118 53	950	58	60				1 2 3
THREE RVRS EDISON PH 1	8917	05	TULARE	9	36 28	118 52	1140						C
TIGER CREEK PH	8928	05	AMADOR	16	38 27	120 29	2355	38	63				1 2 3 C
TOPANGA PATROL STA FC6	8967	06	LOS ANGELES	33	34 05	118 36	745		42				2
TORRANCE	8973	06	LOS ANGELES	33	33 48	118 20	110	37	38				1 2 3
TRABUCO CANYON	8992	06	ORANGE	33	33 39	117 36	970						C
TRACY 2 SSE	8997	05	SAN JOAQUIN	27	37 43	121 25	105						C
TRACY CARBONA	8999	05	SAN JOAQUIN	27	37 42	121 25	140	20	57				1 2 3
TRACY PUMPING PLANT	9001	05	ALAMEDA	27	37 48	121 35	61	13	14	14			1 2 34
TRINITY DAM VISTA PT	9024	01	TRINITY	35	40 48	122 46	2500	8	10	10			1 2 34
TRONA	9035	07	SAN BERDINO	6	35 47	117 23	1695	49	50				1 2 3
TROUGH SPRING	9037	02	COLUSA	23	39 18	122 39	4060						S
TRUCKEE RANGER STATION	9043	03	NEVADA	36	39 20	120 11	5995	85	87				1 2 3 C
TUJUNGA	9047	06	LOS ANGELES	13	34 16	118 18	1690	4	4				1 2 3
TUJUNGA MILL CR FC 470	9049	06	LOS ANGELES	13	34 23	118 05	4645						C
TULEFIELD	9052	05	KERN	10	35 09	119 01	295		10				2
TULELAKE R	9053	01	SISKIYOU	12	41 58	121 28	4035	38	38	14			1 2 34C
TUNNEL RANGER STATION	9061	05	TULARE	10	36 22	118 17	6950						S
TUOLUMNE MEADOWS	9063	05	TUOLUMNE	37	37 53	119 20	8600						S

STATION INDEX

Station	Index No.	Division No.	County	Drainage†	Latitude	Longitude	Elevation	Years of record: Temp	Years of record: Precip	Years of record: Evap	Opened or closed during yr: Month opened	Opened or closed during yr: Month closed	Refer to tables
[illegible]	9073	[illegible]	STANISLAUS	34	37 29	120 51	115		49				2
[illegible]	9083	02	SHASTA	23	40 46	122 [illegible]	1067	23	22	22		NOV	1 2 34
[illegible]	9087	[illegible]	ORANGE	33	33 44	[illegible] 47	1[illegible]8	57	73				1 2 3
[illegible]	9097	02	TEHAMA	23	40 [illegible]	[illegible]	2800						S
[illegible]	9099	07	SAN BERDINO	6	34 08	116 02	1975	35	35				1 2 3
[illegible]	9105	[illegible]	ALPINE	[illegible]	38 4[illegible]	1[illegible]	7829	35	50				1 2 3
[illegible]	9111	[illegible]	SNTA BARBARA	3[illegible]	34 49	120 19	582	7	7				1 2 34
[illegible] RANGER STATION	[illegible]	05	TULARE	4	35 53	118 39	3680						C
[illegible]	9122	01	MENDOCINO	22	39 09	123 12	623	76	92				1 2 3
[illegible]	9124	01	MENDOCINO	22	39 08	123 16	1900		7				2
[illegible]	9138	06	ORANGE	28	33 56	117 52	710		27				2
[illegible]	9152	06	LOS ANGELES	13	34 04	118 27	430	37	37				1 2 3
[illegible]	9158	06	SAN BERDINO	28	34 08	117 39	1605	10	10				1 2 3
[illegible]	9167	02	LAKE	23	39 1[illegible]	123 02	1524		30				2
[illegible]	9177	01	HUMBOLDT	1	40 15	124 [illegible]	258		82				2
[illegible]	9185	04	ALAMEDA	4	37 46	122 10	394	11	11				1 2 3 C
[illegible]	9189	04	SAN BENITO	20	36 38	12[illegible]	2050						C
[illegible]	91[illegible]	05	FRESNO	11	37 02	118 54	9200					NOV	S
[illegible]	9200	02	SOLANO	23	38 22	12[illegible] 57	105	78	90				1 2 3
[illegible]	9221	04	MONTEREY	24	35 53	120 42	957						C
[illegible]	9232	06	SAN DIEGO	33	33 14	117 01	1390		2				2
[illegible] RANGER STA	9251	07	LOS ANGELES	15	34 27	117 51	3705	30	51				1 2 3
[illegible]	9260	06	LOS ANGELES	13	34 11	118 27	695		44				2
[illegible]	9273	01	SONOMA	22	38 37	123 01	1260						C
[illegible]	9283	06	SNTA BARBARA	30	34 51	119 29	2749						C
VENTURA	9285	06	VENTURA	33	34 17	119 17	105		84				2
[illegible]	9301	05	FRESNO	27	37 22	118 59	7520						S
[illegible] PUMP PLANT	9325	07	SAN BERDINO	15	34 32	117 18	2858	33	33				1 2 3 C
[illegible]	9328	05	FRESNO	11	36 45	118 25	9500						S
[illegible] FIRE STA [illegible]	9345	06	LOS ANGELES	29	34 29	118 08	3135		42				2
VINTON	9351	02	PLUMAS	8	39 49	120 11	4950		20				2
VISALIA	9367	05	TULARE	9	36 20	119 18	354	89	91				1 2 3
[illegible] 2 NNE	9378	06	SAN DIEGO	33	33 14	117 14	[illegible]	7	7				1 2 3
[illegible]	9396	02	SHASTA	23	40 57	122 26	1310		32				2 C
[illegible] POWER HOUSE	9395	02	SHASTA	2[illegible]	40 28	121 52	2200	26	47				1 2 3 C
[illegible]	9418	05	CALAVERAS	2	38 11	120 58	2[illegible]4		42				2
[illegible]	9420	04	CONTRA COSTA	4	37 57	122 05	120		12				2
WALNUT CREEK 2 ESE	9423	04	CONTRA COSTA	4	37 53	122 02	245	34	70				1 2 3
WALNUT CREEK 2 ENE	9426	04	CONTRA COSTA	4	37 54	122 01	220						C
WALNUT CREEK 4 E	9427	04	CONTRA COSTA	4	37 54	121 59	400		13				2
WALNUT PTL STA FC1028	9431	06	LOS ANGELES	26	34 00	117 52	488		28				2
WARNER SPRINGS	9447	06	SAN DIEGO	33	33 17	116 38	3180	62	63				1 2 3 C
[illegible]	9452	05	KERN	10	35 36	119 20	333	67	70				1 2 3
WASIOJA PHOENIX RANCH	9458	06	SNTA BARBARA	30	34 59	119 54	2370						C
WATSONVILLE WATERWORKS	9473	04	SANTA CRUZ	20	36 56	121 46	95	63	77				1 2 3
[illegible] RANGER STATION	9482	05	MARIPOSA	14	37 32	119 40	3965						C
WEAVERVILLE RANGER STA	9490	01	TRINITY	35	40 44	122 56	2050	56	90				1 2 3 C
WEED FIRE DEPARTMENT	9499	01	SISKIYOU	12	41 26	122 23	3593	11	12				1 2 3
[illegible]	9512	05	KERN	10	35 40	118 18	2680						C

Station	Index No.	Division No.	County	Drainage†	Latitude	Longitude	Elevation	Years of record: Temp.	Years of record: Precip.	Years of record: Evap	Opened or closed during yr.: Month opened	Opened or closed during yr.: Month closed	Refer to tables
WENDEL [illegible] SE	9526	03	LASSEN	18	40 16	120 04	4035		9				2
WEST BIG PINE LOOKOUT	9532	06	SNTA BARBARA	32	34 42	119 40	6280						S
WESTHAVEN	9560	05	FRESNO	11	36 13	119 59	285		44				2
WEST POINT	9592	05	CALAVERAS	16	38 24	120 32	2820		1		OCT		2
WEST POINT 3 SW	9583	05	CALAVERAS	16	38 23	120 34	2365		20			MAR	2
WESTVILLE	9597	02	PLACER	1	39 11	120 39	5290						S
WET MEADOW	9602	05	TULARE	10	36 21	118 34	8950						S
WHEATLAND 2 NE	9605	02	YUBA	39	39 02	121 23	105						C
WHEELER SPRINGS 2 SSW	9615	06	VENTURA	33	34 29	119 18	875					JAN	C
WHISKEYTOWN RES	9621	02	SHASTA	23	40 37	122 32	1295	8	9	9			1 2 34
WHITE MOUNTAIN 1	9632	07	MONO	6	37 30	118 11	10150	14	14				1 2 3
WHITE MOUNTAIN 2	9633	07	MONO	6	37 35	118 14	12470	13	13				1 2 3
WHITE MTN STORAGE	9635	07	SAN BERDINO	6	34 20	117 00	7260						S
WHITTIER CTY H FC 106C	9660	06	LOS ANGELES	26	33 58	118 02	340		42				2
WILDROSE RANGER STA	9671	07	INYO	6	36 15	117 14	4100	4	4				1 2 3
WILLIAMS	9677	02	COLUSA	23	39 09	122 09	86	16	17				1 2 3 C
WILLITS 1 NE	9684	01	MENDOCINO	17	39 25	123 21	1348	9	9				1 2 3
WILLITS HOWARD FOR RS	9685	01	MENDOCINO	7	39 21	123 19	1925						C
WILLOW CREEK 1 NW	9694	01	TRINITY	35	40 57	123 38	461	2	2				1 2 34
WILLOWS	9699	02	GLENN	23	39 32	122 12	140	90	91				1 2 3
WILLOWS USBR	9700	02	GLENN	23	39 32	122 12	135	3	3	3			1 2 34C
WINCHESTER	9722	06	RIVERSIDE	33	33 43	117 05	1475						C
WINTERS	9742	02	YOLO	23	38 32	121 58	135	27	27				1 2 3
WOFFORD HEIGHTS	9754	05	KERN	10	35 43	118 27	2700		76				2
WOODFORDS	9775	03	ALPINE	3	38 47	119 49	5671	31	38				1 2 3
WOODLAND 1 WNW	9781	02	YOLO	23	38 41	121 48	69	44	87				1 2 3
WRIGHTS	9814	04	SANTA CLARA	4	37 08	121 57	1600		51				2
WRIGHTS LAKE	9816	02	EL DORADO	1	38 51	120 14	6950						S
YORBA LINDA	9847	06	ORANGE	26	33 54	117 49	415	54	57				1 2 3
YORKVILLE	9851	01	MENDOCINO	17	38 54	123 14	1100						C
YOSEMITE PARK HEADQTRS	9855	05	MARIPOSA	14	37 45	119 35	3970	64	65				1 2 3 C
YREKA	9866	01	SISKIYOU	12	41 43	122 38	2625	66	91				1 2 3
ZENIA-KETTENPOM STORE	9953	01	TRINITY	7	40 10	123 27	3600				NOV		C

† DRAINAGE CODE: 1-AMERICAN 2-CALAVERAS 3-CARSON 4-CENTRAL COAST 5-COLORADO 6-DESERT 7-EEL 8-FEATHER 9-KAWEAH 10-KERN 11-KINGS 12-KLAMATH 13-LOS ANGELES 14-MERCED 15-MOJAVE 16-MOKELUMNE 17-NORTH COAST 18-N. E. INTERIOR 19-OWENS 20-PAJARO 21-PIT 22-RUSSIAN 23-SACRAMENTO 24-SALINAS 25-SAN DIEGO 26-SAN GABRIEL 27-SAN JOAQUIN 28-SANTA ANA 29-SANTA CLARA 30-SANTA MARIA 31-SANTA MARGARITA 32-SANTA YNEZ 33-SOUTH COAST 34-STANISLAUS 35-TRINITY 36-TRUCKEE 37-TUOLUMNE 38-WALKER

CALIF

CHANGES IN STATION NAME

NEW NAME	FORMER NAME	DATE
BLACKWELL'S CORNER 2 WNW	BLACKWELL'S CORNER	SEPTEMBER 29, 1969
BRANSCOMB 3 NNW	BRANSCOMB 2 NW	NOVEMBER 17, 1969
CAMP HIHILL OPIDS 57 E	OPID'S CAMP FC 57 B-E	FEBRUARY 1, 1969
IDYLLWILD FIRE DEPT	IDYLLWILD RANGER STATION	OCTOBER 22, 1969
MORGAN HILL 6 WSW	MORGAN HILL 6 WNW	DECEMBER 20, 1968
YOSEMITE PARK HEADQUARTERS	YOSEMITE NATIONAL PARK	MAY 14, 1969

RELOCATION AND CHANGES OF EQUIPMENT

ADIN RANGER STATION	EQUIPMENT MOVED 75 YARDS WNW	OCTOBER 1, 1968
ALDERPOINT	EQUIPMENT MOVED 1400 FEET WNW	JUNE 18, 1969
ANZA	EQUIPMENT MOVED 75 FEET NW	MAY 1, 1969
BIEBER	EQUIPMENT MOVED 0.4 MILE E	OCTOBER 18, 1968
BLACKWELL'S CORNER	EQUIPMENT MOVED 150 FEET S	APRIL 3, 1969
BLACKWELL'S CORNER 2 WNW	EQUIPMENT MOVED 1.5 MILES WNW	SEPTEMBER 29, 1969
BRANSCOMB 3 NNW	EQUIPMENT MOVED .7 MILE E	OCTOBER 17, 1969
BREA CITY	EQUIPMENT MOVED 0.9 MILE NNW	APRIL 15, 1969
BURLINGAME	EQUIPMENT MOVED 300 FEET NE	SEPTEMBER 1, 1969
DEL MONTE	EQUIPMENT MOVED 600 FEET NE	NOVEMBER 4, 1969
DENAIR 3 NNE	EQUIPMENT MOVED 150 FEET ESE	SEPTEMBER 17, 1969
DONNER MEMORIAL STATE PARK	EQUIPMENT MOVED 100 FEET NW	FEBRUARY 17, 1969
DUSY BENCH	EQUIPMENT MOVED 300 FEET WNW	SEPTEMBER 11, 1969
[illegible]	SOIL TEMPERATURE ADDED	APRIL 1, 1969
GONZALES 9 ENE	EQUIPMENT MOVED 0.5 MILE SE	MAY 21, 1969
GROVELAND 2	EQUIPMENT MOVED 100 FEET ENE	APRIL 17, 1969
HARRISON GULCH R S	EQUIPMENT MOVED 1000 FEET WNW	JUNE 4, 1969
HAT CREEK R S	EQUIPMENT MOVED 100 YARDS NW	MAY 21, 1969
HEMET	EQUIPMENT MOVED 0.[illegible] MILE E	DECEMBER 19, 1968
HUNTERS DAM	STANDARD RAIN GAGE MOVED 4[illegible]0 FEET	OCTOBER 21, 1968
IDYLLWILD FIRE DEPT	CRS MOVED 160 FEET W	OCTOBER 22, 1969
IOWA HILL	EQUIPMENT MOVED 1.6 MILES SE	DECEMBER 4, 1968
[illegible]	EQUIPMENT MOVED 150 FEET [illegible]W	DECEMBER 15, 1969
LA PORTE	EQUIPMENT MOVED 4 FEET NW	NOVEMBER 19, 1969
LODGEPOLE	EQUIPMENT MOVED 18 FEET S	JULY 17, 1969
MANTECA	EQUIPMENT MOVED 450 FEET [illegible]	OCTOBER 9, 1968
MARTINEZ 3 [illegible]	EQUIPMENT MOVED 300 FEET NNE	MAY 1, 1969
MIRANDA SPENGLER RANCH	EQUIPMENT MOVED 1200 FEET SE	APRIL 30, 1969
MORGAN HILL 6 WSW	EQUIPMENT MOVED 4 MILES S	DECEMBER 20, 1968
NACIMIENTO DAM	EQUIPMENT MOVED 50 FEET ENE	MAY 19, 1969
[illegible]	EQUIPMENT MOVED 75 FEET SSE	OCTOBER 30, 1969
PARADISE	EQUIPMENT MOVED 0.4 MILE S	MARCH 12, 1969
PETALUMA FIRE STATION NO 2	EQUIPMENT MOVED 100 FEET NW	MAY 23, 1969
ST HELENA 7 NE	EQUIPMENT MOVED 0.6 MILE NW	MARCH 5, 1969
SAN JUAN BAUTISTA 3 SSE	EQUIPMENT MOVED 0.4 MILE WNW	OCTOBER 23, 1969
SAN MARCOS PASS	EQUIPMENT MOVED 140 FEET N	AUGUST 28, 1969
[illegible]	EQUIPMENT MOVED 100 FEET SE	APRIL 15, 1967
TUJUNGA	EQUIPMENT MOVED 0.6 MILE NNW	MARCH 12, 1969
VENTURA	EQUIPMENT MOVED 1 BLOCK NE	JUNE 1, 1969
[illegible] NW	EVAPORATION EQUIPMENT ADDED	MAY 1, 1969

REFERENCE NOTES

Additional information regarding the climate of California may be obtained by writing to the Environmental Science Services Administration State Climatologist, 557 Federal Office Building, 50 Fulton Street, San Francisco, California 94102, or to any Weather Bureau Office near you. Additional precipitation data are contained in "HOURLY PRECIPITATION DATA CALIFORNIA" and "Storage-Gage Precipitation Data for Western United States".

DIMENSIONAL UNITS. Unless otherwise indicated, dimensional units used in this bulletin are: Temperature in °F, precipitation and evaporation in inches, and wind movement in miles.

EVAPORATION is measured in the standard Weather Bureau type pan of 4-foot diameter unless otherwise shown by footnote following the Evaporation and Wind table. Max and Min values in the Evaporation and Wind table are monthly averages of daily extremes of temperature of water in pan as recorded during 24 hours ending at time of observation. Wind is the total wind movement in miles over the evaporation pan as determined by a continuous anemometer recorder located 6-8 inches above the pan.

NORMALS for all stations are climatological normals based on the period 1931-1960. "DEP" in Table 4 refers to departures from long-term means based on periods varying from 10 to 29 years which are used in place of normals. Except $ indicates standard normals used for Newark departures.

DIVISIONS, as used in this publication, became effective with data for January 1941.

STATION NAMES: Figures and letters following the station name, such as 12 SSW, indicate distance in miles and direction from the post office.

DELAYED DATA AND CORRECTIONS will be carried in the June and December issues of Climatological Data.

IN THE DATA TABLES THE SYMBOLS AND LETTERS WHEN USED INDICATE THE FOLLOWING:

- \- No record.
- \+ Also on earlier date (dates) or months.
- * Amount included in following measurement.
- // Gage is equipped with a windshield.
- B Adjusted to a full month.
- E Amount is wholly or partially estimated.
- M One or more days record missing; if average value is entered, less than 10 days record is missing. See monthly Climatological Data for detailed daily record.
- R Amounts from recording gage. (The amounts are essentially accurate but may vary slightly from the amounts to be published later in Hourly Precipitation Data.)
- T Trace, an amount too small to measure.
- V Includes total for previous month. V in annual column means total is for a two-year period.

IN THE STATION INDEX THE SYMBOLS AND LETTERS WHEN USED INDICATE THE FOLLOWING:

- # Thermometers are generally exposed in a shelter located a few feet above sod covered ground; however, the reference indicates that the thermometers are exposed in a shelter located on the roof of a building.
- C Data for recording rain gage stations processed for special purposes and published in Hourly Precipitation Data. Length of record for recorder-only stations may be found in the annual issue of Hourly Precipitation Data.
- G Soil temperatures published.
- S Storage precipitation station. Precipitation measurements, made at irregular intervals, will be published later in "Precipitation Data from Storage-Gage Stations" Bulletin.

Years of record as shown in the Station Index are approximate since gaps in records may not have been considered in arriving at the totals shown.

Information concerning the history of changes in location, elevations, exposures, etc., of substations through 1957 may be found in the publication "Substation History" for this State. That publication may be obtained from the Superintendent of Documents, Government Printing Office, Washington, D. C. 20402, for $1.25. Similar information for regular Weather Bureau stations may be found in the latest annual issue of Local Climatological Data, obtained as indicated above, price 15 cents.

Subscription Price: 20 cents per copy, monthly and annual; $2.50 per year. (Yearly subscription includes the Annual Summary.) Checks and money orders should be made payable to the Superintendent of Documents. Remittances and correspondence regarding subscriptions should be sent to the Superintendent of Documents, Government Printing Office, Washington, D. C. 20402.

USCOMM-ESSA-ASHEVILLE -3/27/70-2650

CALIFORNIA
PLATE
120TH MERIDIAN TIME ZONE
NORTH
SACRAMENTO
NORTH EAST
INTERIOR BASINS
COAST
DRAINAGE
DRAINAGE
SAN
JOAQUIN
CENTRAL COAST
DRAINAGE
DRAINAGE
SOUTHEAST
DESERT BASINS
NORTH COAST
DRAINAGE
CENTRAL COAST
DRAINAGE
STATUTE MILES
0 5 10 15 20 25
SAN FRANCISCO AREA
STATION LEGEND
Type of gage
Recording
Both types
Double circle combinations indicate the availability of more detailed meteorological data
ALBERS EQUAL AREA PROJECTION
STANDARD PARALLELS AT 29 1/2° AND 45 1/2°

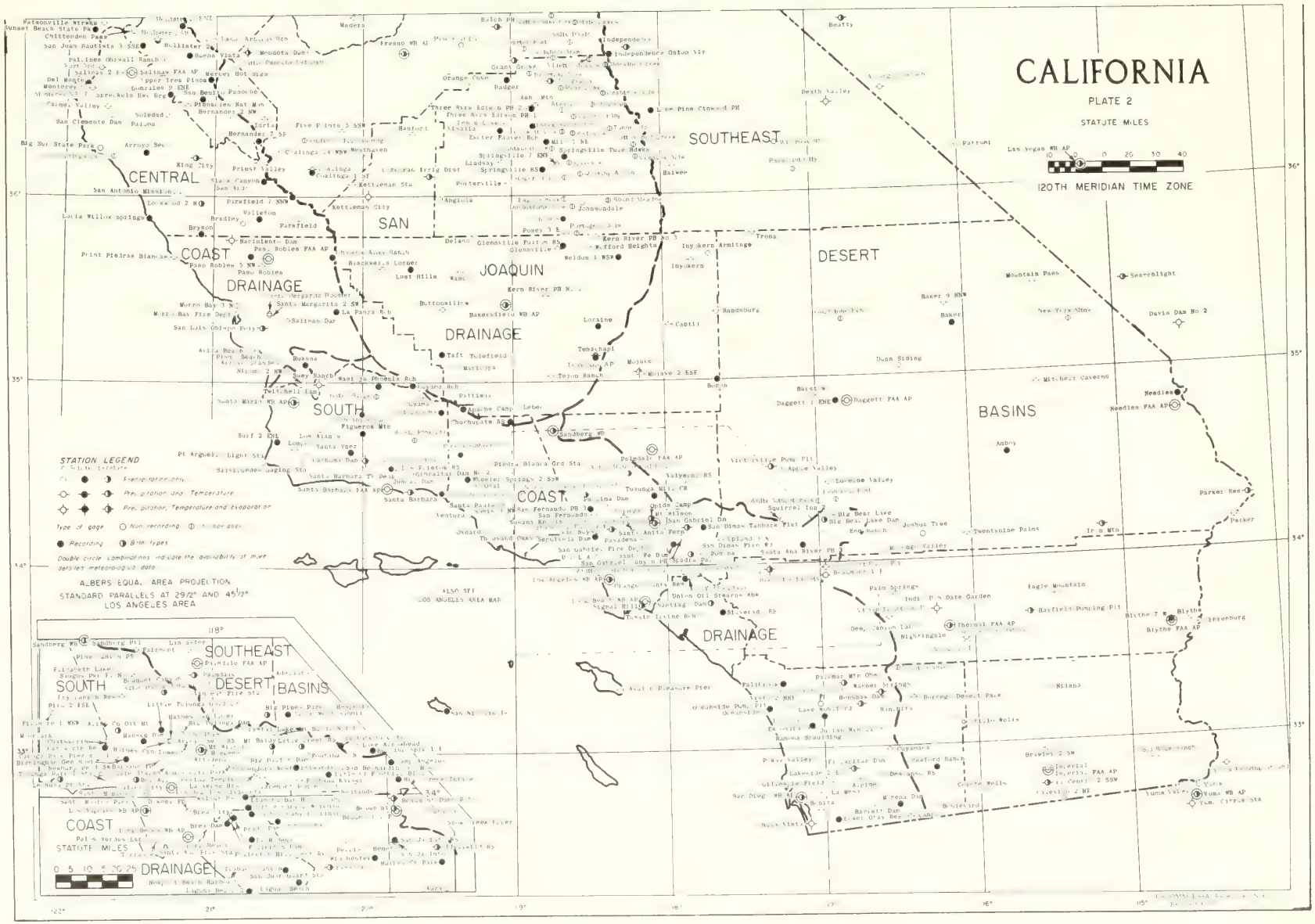
CALIFORNIA
PLATE 2
STATUTE MILES
0 10 20 30 40
120TH MERIDIAN TIME ZONE
SOUTHEAST
DESERT
BASINS
CENTRAL
COAST
DRAINAGE
SAN
JOAQUIN
DRAINAGE
SOUTH
COAST
DRAINAGE
STATION LEGEND
Precipitation only
Precipitation and Temperature
Precipitation, Temperature and Evaporation
Type of gage
Non recording
Recording
Both types
Double circle combinations indicate the availability of more detailed meteorological data
ALBERS EQUAL AREA PROJECTION
STANDARD PARALLELS AT 29.2° AND 45.2°
LOS ANGELES AREA
ALSO SEE LOS ANGELES AREA MAP
SOUTHEAST
SOUTH
DESERT
BASINS
COAST
DRAINAGE
STATUTE MILES
0 5 10 15 20 25

A UNITED STATES DEPARTMENT OF COMMERCE PUBLICATION

CLIMATOLOGICAL DATA

U.S. DEPARTMENT OF COMMERCE
MAURICE H. STANS, SECRETARY
ENVIRONMENTAL SCIENCE SERVICES ADMINISTRATION
ENVIRONMENTAL DATA SERVICE
In Cooperation with Department of Water Resources, State of California

CALIFORNIA
JANUARY 1970
Volume 74 No. 1

UNIVERSITY LIBRARY
MAR 21 1970
SCI. TECH. & AGR. DIV.

CLIMATOLOGICAL DATA

Station	Temperature: Average Maximum	Average Minimum	Average	Departure From Normal	Highest	Date	Lowest	Date	Degree Days	No. of Days: Max. 90° or Above	Max. 32° or Below	Min. 32° or Below	Min. 0° or Below	Precipitation: Total	Departure From Normal	Greatest Day	Date	Snow, Sleet: Total	Max. Depth on Ground	Date	No. of Days: 1.0 or More	5.0 or More	1.00 or More
* * *																							
NORTH COAST DRAINAGE 01																							
ALDERPOINT																							
ANGWIN PAC UNION COL	51.4	41.2	46.3		60	1	30	4	572	0	0	1	0	24.00		3.40	24	.0	0		18	11	7
BIG BAR RANGER STATION	M	M	M		56	23+	21	7+		0	0		0	20.09		4.01	19	.0	0				
CALLAHAN RANGER STA	46.4	30.7	38.6		59	22+	10	3	812	0	1	15	0	8.27		1.21	27	T	0		14	7	2
CECILVILLE 5 SE	47.1	28.5	37.8		57	22	13	6+	837	0	0	19	0	17.74		2.29	23	1.8	T	6+	17	11	9
CLOVERDALE 3 SSE	56.8	41.8	49.3	2.1	62	17	26	6	478	0	0	8	0	25.72	16.70	3.27	24+	.0	0		17	12	8
COVELO																							
CRESCENT CITY 1 N	57.5M	45.9M	51.7M		63	23+	32	5	406	0	0	1	0	20.90				.0	0				
DUTTONS LANDING	57.2M	43.0M	50.1M		63	17	28	5	454	0	0	6	0	11.07		2.76	21	.0	0		14	7	3
ELK VALLEY																							
EUREKA WB CITY R	57.5	46.6	52.1	4.7	66	22	33	4	392	0	0	0	0	12.46	5.76	2.24	23	.0	0		21	9	5
FERNDALE 2 NW	57.7	44.6	51.2		64	22	29	4	421	0	0	5	0	12.40		1.90	9	.0	0		21	8	4
FOREST GLEN																							
FORT BRAGG	57.3	44.8	51.1		62	19	30	5+	426	0	0	2	0	13.43	5.97	2.24	21	.0	0		15	9	5
FORT BRAGG AVIATION	57.0M	43.6M	50.3M		63	18	30	5	448	0	0	3	0			2.17	23	.0	0				
FORT JONES RANGER STA	46.6	27.4	37.0		60	22	8	5+	860	0	3	17	0	10.44		1.40	22	T	0		13	9	6
FORT ROSS	57.6	46.3	52.0		62	16+	35	5+	399	0	0	0	0	18.42	10.19	3.88	21	.0	0		15	12	7
GRATON	57.5	40.8	49.2	3.5	64	15	24	5+	483	0	0	10	0	22.59	13.78	3.64	21	.0	0		15	10	9
HAPPY CAMP RANGER STA	49.7	35.5	42.6	3.6	63	23	19	6	685	0	0	9	0	23.95	12.64	3.14	24	T	0		19	13	8
HEALDSBURG	58.3	43.6	51.0	4.1	64	16	27	4	425	0	0	7	0	25.24	16.72	3.51	9	.0	0		17	13	11
HILTS	45.3	28.9	37.1		62	23	11	6	858	0	0	17	0	9.07		1.57	22	T	T	30+	14	5	4
HOOPA	52.8	40.3	46.6		67	23	24	6	566	0	0	8	0	24.07		3.68	27	.0	0		20	13	9
KENTFIELD	56.8	44.6	50.7	4.3	61	14	30	5	437	0	0	3	0	26.83	16.43	5.65	21	.0	0		18	14	8
KLAMATH R	56.1	43.1	49.6		63	7	28	5	471	0	0	6	0	30.20		3.90	23	.0	0		23	14	12
LAKE PILLSBURY NO 2	52.3	36.2	44.3		63	2	16	6+	633	0	0	9	0	27.10		4.07	23	.0	0		19	15	10
LAVA BEDS NAT MONUMENT	40.4	24.3	32.4		54	23	2	5+	1007	0	7	22	0	2.97		1.42	24	5.9	5	11+	8	1	1
MOUNT HEBRON RS	42.1	23.4	32.8		58	23	- 4	3	992	0	4	22	3	3.87		1.02	24	T	T	30+	7	2	1
NAPA STATE HOSPITAL	59.0	44.5	51.8	4.2	64	16	28	5+	404	0	0	5	0	13.77	8.91	3.55	14	.0	0		15	8	3
ORICK PRAIRIE CREEK PK	54.6M	42.7M	48.7M		64	26	28	4	500	0	0	4	0	23.54		2.96	23	.0	0		20	14	11
ORLEANS	50.9	38.8	44.9		58	18	22	6	618	0	0	10	0	22.48	12.72	2.64	22	.0	0		19	13	9
PETALUMA FIRE STA 2	58.2	43.8	51.0	4.0	64	16	26	5+	427	0	0	5	0	13.34	8.05	2.54	21	.0	0		16	7	5
POINT ARENA	57.4M	45.6M	51.5M		65	17+	34	5	412	0	0	0	0	18.34		3.39	23	.0	0			13	6
POTTER VALLEY PH	55.3	40.3	47.8		66	1	23	3	526	0	0	8	0	25.30	16.07	3.23	21	.0	0		17	12	10
RICHARDSON GROVE ST PK	52.2	41.5	46.9		65	27	28	5	555	0	0	7	0	31.29		4.70	24	.0	0		20	14	11
SAINT HELENA	57.6	41.3	49.5	3.7	66	1	24	5+	475	0	0	8	0	19.75	12.71	4.00	21	.0	0		17	12	6
SAN RAFAEL	59.7M	46.7M	53.2M		64	16+	34	5	355	0	0	0	0	19.85		4.06	14	.0	0		16	11	7
SANTA ROSA	58.7	42.9	50.8	4.3	64	27	25	3	432	0	0	8	0	15.89	9.87	3.57	21	.0	0		16	10	5
SAWYERS BAR RANGER STA	48.4	31.3	39.9		58	19	16	6	775	0	0	14	0	19.49		3.00	22	T	0		18	10	8
SCOTIA	56.4	43.9	50.2	2.5	65	23	30	3	453	0	0	6	0	17.32	7.90	2.58	24	.0	0		18	10	7
SHELTER COVE														14.74		2.00	26	.0	0		18	10	5
SONOMA	58.0	42.0	50.0		63	16	23	4+	459	0	0	8	0	16.31		3.74	21	.0	0		15	7	5
TRINITY DAM VISTA PT	43.8	32.4	38.1		52	23	20	6	826	0	0	12	0	17.12		2.56	27	.0	0		18	14	8
TULELAKE //R	42.1	26.1	34.1		57	22	- 4	3	950	0	6	21	2	2.45	1.43	.53	24				6	2	0
UKIAH	56.3	41.8	49.1	3.2	62	14+	24	4+	490	0	0	8	0	23.52	15.99	4.68	23	.0	0		19	15	7
WEAVERVILLE RANGER STA	47.5	32.6	40.1	3.3	54	23	14	6	764	0	0	12	0	17.55	10.21	2.49	27	T	0				
WEED FIRE DEPARTMENT	43.8	29.5	36.7		55	23	8	3	871	0	2	14	0	8.04		1.80	24	.0	0		12	6	2
WILLITS 1 NE	54.2	39.5	46.9		61	1	21	6	556	0	0	8	0	26.05		3.12	21	T	0		20	15	9
WILLOW CREEK 1 NW	52.5	40.6	46.6		64	23	23	6	562	0	0	7	0	20.03				.0	0				
YREKA	46.6	30.5	38.6	4.8	62	23	14	6+	812	0	0	14	0	8.01	4.82	1.86	27	T	T	30	11	6	3
DIVISION			45.8	3.2										17.84	10.11			.2					
* * *																							
SACRAMENTO DRAINAGE 02																							
ADIN RANGER STATION	41.1	20.8	31.0		55	22	- 5	3	1048	0	3	28	3	7.03		1.25	16	1.5	2	7+	11	6	2
ALTURAS RANGER STATION	40.8	23.2	32.0	3.9	55	23	-10	3	1016	0	7	21	5	3.65	2.03	1.15	17	.5	1	30	9	2	1
AUBURN	56.0		M		64	21				0	0		0	13.66	6.59	2.00	22	.0	0				6
BERRYESSA LAKE	56.9	42.9	49.9		62	17	30	6+	461	0	0	5	0	12.59		1.65	10	.0	0		14	10	8
BLUE CANYON WB AIRPORT//R	41.8	31.5	36.7	- .4	50	6	21	28	871	0	0	20	0	33.86	22.16	5.81	21	14.6	4	25	18	17	13
BOWMAN DAM	42.2	30.1	36.2	.8	49	6	16	4	889	0	0	20	0	37.33	24.85	5.63	21	22.0	7	15			
BRANNAN ISLAND	57.3M	41.3M	49.3M		67	23	25	7+	479	0	0	8	0	7.31		1.90	21	.0	0		11	6	2
BROOKS FARNHAM RANCH	57.9M	41.9M	49.9M	5.1	64	17+	22	6+	451	0	0	7	0	8.01	3.95	1.30	14	.0	0		13	5	4
BURNEY	45.3	26.0	35.7		58	23	3	4+	902	0	0	19	0	11.61		2.40	24	8.5	4	24	14	9	3
CANYON DAM	41.3	25.4	33.4	4.6	49	22	8	6	975	0	1	26	0	18.72	11.64	4.08	14	8.0	8	14	16	11	9
CENTERVILLE PH	58.0M	40.6M	49.3M	3.6	63	17+	25	6+	479	0	0	8	0	19.47	11.14	3.41	14	.0	0				7
CHESTER	40.4	24.8	32.6		50	22	- 1	3	999	0	1	26	1	15.84	10.17	2.87	14	21.0	16	14	16	10	8
CHICO EXPERIMENT STA	56.4	42.1	49.3	4.6	66	16	23	6	482	0	0	8	0	11.78	6.75	2.35	9	.0	0				3
CLARKSBURG	55.9	42.1	49.0		65	23	26	4+	487	0	0	7	0	7.76		1.63	14	.0	0				2
CLEARLAKE HIGHLANDS	54.8	35.2	45.0		62	1	16	3	613	0	0	13	0	11.97		2.90	9	.0	0		14	8	4
COLFAX	M	M	M		59	20	25	5		0	0		0	19.69	10.47	4.30	21	.0	0				
COLUSA 1 SSW	55.7	42.3	49.0	3.8	69	16	24	6	490	0	0	6	0	6.62	3.64	1.33	9	.0	0		12	5	1
DAVIS 2 WSW	56.8	42.9	49.9	4.6	66	17	26	3	460	0	0	6	0	6.79	3.50	1.48	14	.0	0		12	4	2
DEER CREEK POWER HOUSE	45.4	32.8	39.1	4.0	57	1	21	28	793	0	0	13	0	34.86	22.00	4.54	22	T	0		17	14	12
DE SABLA	48.9M	35.7M	42.3M	1.7	56	2	22	3	693	0	0	12	0	31.56	20.02	4.89	14	.0	0		19	13	10
DOBBINS COLGATE FOREBY		M	M				28	6+		0	0		0	18.99	11.00	3.31	21	.0	0		17	12	8
DOWNIEVILLE RANGER STA	49.4M	33.5M	41.5M		59	2	12	5	721	0	0		0	28.76		3.25	10	T	0				
EAST PARK RESERVOIR	55.2	38.3	46.8	3.7	64	17	20	4+	556	0	0	9	0	9.99	5.96	2.25	9	.0	0		13	7	4

See Reference Notes Following Station Index
SPECIAL WEATHER SUMMARY ON PAGE 6

CLIMATOLOGICAL DATA

Continued

CALIFORNIA
JANUARY 1970

Station	Temperature: Average Maximum	Average Minimum	Average	Departure From Normal	Highest	Date	Lowest	Date	Degree Days	No. of Days: Max. 90° or Above	Max. 32° or Below	Min. 32° or Below	Min. 0° or Below	Precipitation: Total	Departure From Normal	Greatest Day	Date	Snow, Sleet: Total	Max. Depth on Ground	Date	No. of Days: .10 or More	.50 or More	1.00 or More
FAIRFIELD FIRE STATION	58.0	42.4	50.2		64	26+	26	6	450	0	0	8	0	11.75		2.63	21	.0	0		12	7	3
FOLSOM DAM	57.2	42.6	49.9		66	21	29	5	458	0	0	3	0	7.63		1.16	21	.0	0		14	8	2
GEORGETOWN RANGER STA	M	M	M		55	21+	26	29		0	0		0	25.93		3.40	22	.0	0				
GRASS VALLEY NO 2	52.4	36.7	44.6		61	2	23	4+	625	0	0	11	0	21.76		3.48	22	.0	0		15	12	9
HAT CREEK PH NO 1	46.6	28.4	37.5	3.3	61	23	5	3	846	0	0	15	0	6.46	3.61	1.21	24	2.0	2	9	13	4	1
JESS VALLEY	40.7	21.8	31.3		51	22	-10	5	1038	0	4	25	5	3.85	1.96	.83	16	8.5	6	31	13	2	0
LAKEPORT	53.7	38.7	46.2		60	1	21	3	575	0	0	9	0	17.46	11.38	2.27	21	.0	0		17	11	7
LAKESHORE	51.8	39.7	45.8		63	18	21	4	588	0	0	8	0	31.22		6.11	23	.0	0		17	16	12
LAKE SPAULDING	42.3M	28.7M	35.5M	1.5	48	20+	13	4	906	0	0	24	0	33.17	20.97	4.75	21	16.5	5	28+	18	14	11
LAKE SPAULDING DAM																							
MANZANITA LAKE //	39.5	24.8	32.2		47	1	4	4	1011	0	1	26	0	18.54		3.99	24	14.5	8	6+	16	12	9
MARYSVILLE	57.7	43.3	50.5	4.5	68	17	27	1	444	0	0	6	0	8.13	4.14	1.33	21	.0	0		13	6	2
MC CLOUD	44.4	29.7	37.1	3.1	53	23+	10	5+	858	0	0	13	0	22.76	13.56	2.79	27	2.0	2	9+	20	11	10
MINERAL	40.4	27.2	33.8	3.3	53	1	8	5+	962	0	0	18	0	27.40	18.79	5.45	24	3.5	4	9	17	11	11
MONTICELLO DAM	56.4M	41.9M	49.2M		63	2	27	4	481	0	0	7	0			1.68	24	.0	0				6
MOUNT SHASTA WB CITY //R	42.8	31.3	37.1	3.8	51	22+	11	5+	858	0	0	14	0	11.71	5.35	2.06	26	9.0	2	8	14	7	4
NEVADA CITY	49.2	34.2	41.7	2.5	56	21	19	7+	716	0	0	14	0	22.57	12.45	3.26	22	.0	0		18	12	12
ORLAND	56.4	41.8	49.1	4.2	68	17	23	3	483	0	0	8	0	8.51	4.63	1.66	9	.0	0		11	7	4
OROVILLE	57.6	44.0	50.8		66	17	26	6	433	0	0	6	0	12.28		3.12	14	.0	0		13	9	4
PARADISE	52.2	42.0	47.1		60	2	29	4	548	0	0	3	0	27.34		5.48	14	.0	0		15	12	10
PLACERVILLE	52.0	36.5	44.3	4.0	61	21	23	6+	636	0	0	13	0	16.20	8.37	3.02	17	.0	0		15	11	9
PLACERVILLE IFG	51.2	40.9	46.1		59	20	30	4	578	0	0	3	0	17.89		2.85	14	.0	0				
PLATINA	49.1	34.4	41.8		58	1	12	5	713	0	0	12	0	20.12		2.10	23	T	T	7	19	15	12
PORTOLA	43.7	25.8	34.8	6.0	53	22	- 2	3	929	0	1	21	1	9.02	5.33	2.30	14	5.0	T	28+	14	8	1
QUINCY	48.3	29.5	38.9	5.9	59	21	10	6+	800	0	0	14	0	22.10	14.89	3.61	24	.0	0		14	11	10
RED BLUFF WB AIRPORT R	55.6	42.9	49.3	3.8	67	16	22	3	480	0	0	6	0	8.40	4.11	1.31	9	.0	0		13	6	4
REDDING FIRE STA NO 2	55.0	43.5	49.3	3.6	61	1	28	3	480	0	0	3	0	28.84	21.15	4.16	23	.0	0		18	14	10
ROCKLIN	57.4	40.5	49.0	4.7	69	21	24	6+	488	0	0	10	0	7.36	2.82	1.30	14	.0	0		12	7	2
SACRAMENTO WB AIRPORT R	55.9	42.6	49.3	4.1	64	22+	26	2	478	0	0	6	0	7.88	4.70	1.49	14	.0	0		13	6	1
SACRAMENTO WB CITY R	57.7	45.6	51.7	5.3	66	22	30	4	405	0	0	4	0	7.05	3.47	1.37	14				13	6	1
SHASTA DAM	51.4	43.2	47.3		58	23	32	4	542	0	0	1	0	34.13		5.56	14	.0	0		19	12	10
SIERRA CITY	46.6	30.8	38.7		58	1	15	4	807	0	0	15	0	33.49		4.04	24	.5	1	30	19	13	12
SIERRAVILLE RANGER STA//	44.7M	24.9M	34.8M	6.4	57	22	2	3	931	0	0	24	0	14.07	9.13	1.86	24	.4	0		12	10	8
SODA SPRINGS 1 E //R	36.4	21.0	28.7		45	6	5	4+	1118	0	3	24	0	24.21		3.16	16	94.0	67	15	17	15	10
STONY GORGE RESERVOIR	55.0	40.0	47.5	4.0	65	17+	20	4	534	0	0	8	0	9.88	5.99	2.29	9	.0	0		15	8	3
STRAWBERRY VALLEY	45.9	33.7	39.8		52	1	20	4+	773	0	0	11	0	42.62		5.18	21	1.0	0		18	16	14
TWIN LAKES	36.3	19.2	27.8	3.8	46	6	- 1	5	1149	0	5	28	3	18.17	9.55	3.36	14				16	9	7
VACAVILLE	57.4	42.6	50.0	4.7	64	22+	25	4	458	0	0	7	0	13.03	7.71	2.96	21	.0	0		13	5	5
VOLTA POWER HOUSE	51.3	38.9	45.1		63	1	25	5+	608	0	0	8	0	13.62	8.40	3.02	16	.0	0		18	7	5
WHISKEYTOWN RES	51.4M	41.3M	46.4M		61	2	29	6	570	0	0	6	0	32.90		5.28	14	.0	0		19	13	11
WILLIAMS	56.3M	42.0	49.2M		71	26	26	3	524	0	0	6	0	8.52		1.91	10	.0	0		10	7	4
WILLOWS	56.8	41.4	49.1	4.3	68	18+	21	6	486	0	0	6	0	7.48	3.91	1.84	9	.0	0		11	6	2
WILLOWS USBR	57.6	43.5	50.6		68	16	24	3	437	0	0	5	0	7.50		2.09	9	.0	0		12	5	2
WINTERS	57.8	42.4	50.1		66	17	25	4+	454	0	0	6	0	12.41		2.49	14	.0	0		13	6	6
WOODLAND 1 WNW	56.7	42.5	49.6	3.8	67	17	25	3	468	0	0	6	0	7.04	3.74	1.36	14	.0	0		13	6	3
DIVISION			43.3	3.6										16.97	10.17			3.6					
* * * NORTHEAST INTERIOR BASINS 03																							
BOCA	42.2	18.6	30.4		51	21	- 8	3	1064	0	1	28	4	10.28		1.51	17	6.5	2	26+	14	9	5
BODIE	39.4	5.4	22.4		54	27	-17	3	1311	0	4	31	11	2.88		.69	16	23.8	14	30+	8	2	0
BRIDGEPORT	43.1	17.9	30.5		55	26	- 6	3	1062	0	2	30	2	3.64		1.16	14	10.5	3	17+	8	3	1
CEDARVILLE	40.1M	26.8M	33.5M	4.4	56	23	1	5	967	0	7	15	0	4.14	2.30	1.46	17	1.7	2	8	9	3	1
DONNER MEMORIAL ST PK	39.7	20.8	30.3		49	21	1	5	1068	0	1	28	0	16.25		2.50	16	25.5	15	15	14	10	9
DOYLE 5 SSE	44.2	27.6	35.9		56	26	5	6+	895	0	4	15	0	10.39		2.16	14	1.5	T	30+	13	6	4
FLEMING FISH AND GAME	42.8	26.5	34.7		57	23+	4	6	934	0	5	20	0	3.42		1.07	14		T	10+	6	2	1
FORT BIDWELL	40.8	26.4	33.6	4.5	55	22	- 2	5	965	0	5	17	1	5.12	2.89	.90	24	6.0	4	9	14	3	0
MONO LAKE	42.9M	24.0M	33.5M		58	23	10	29+	971	0	0	26	0	4.79		2.10	15		2	27+	8	3	1
SQUAW VALLEY	39.8	20.4	30.1		47	22+	0	3	1075	0	3	27	1	24.59		3.10	16	36.5	15	15	14	12	10
SUSANVILLE AIRPORT	41.6	25.0	33.3	2.9	59	22	1	5	974	0	6	18	0	7.11	4.58	1.13	14		2	16+	11	6	2
TAHOE CITY	41.8	23.8	32.8	5.9	48	23+	10	28+	991	0	0	26	0	15.27	9.14	1.85	16	28.0	14	17+	15	11	9
TAHOE VALLEY FAA AP	38.3	24.0M	31.2M		45	23+	2	5	1040	0	2	27	0										
TERMO	37.9	21.4	29.7		51	23+	-16	3	1088	0	7	26	6	3.00		.84	24	6.0	4	8+	6	2	0
TRUCKEE RANGER STATION	39.0	19.2	29.1	3.5	47	24	- 6	3	1104	0	3	29	4	14.41	8.26	1.98	15	26.0	10	17	14	11	6
WOODFORDS	44.0	26.6	35.3		55	21	8	5	912	0	3	21	0	9.82		2.02	14	3.5	1	24+	8	8	4
DIVISION			31.7	3.9										9.01	5.58			14.6					
* * * CENTRAL COAST DRAINAGE 04																							
AVILA BEACH	67.1	46.0	56.6		79	1	30	4	254	0	0	3	0										
BEN LOMOND NO 3	57.5	42.5	50.0		63	1	26	5	458	0	0	7	0	19.51		4.03	16	.0	0		16	11	5
BERKELEY	58.7	49.2	54.0	4.6	63	23+	38	5+	336	0	0	0	0	11.14	6.46	2.33	21	.0	T	13	13	7	4
BURLINGAME	59.5	46.2	52.9		65	24+	22	6+	369	0	0	6	0	9.13		2.35	14	.0	0		12	5	3
CARMEL VALLEY	62.9	41.8	52.4		72	21	28	5	385	0	0	7	0	5.85		1.54	16	.0	0		12	4	1
CROCKETT	57.6	44.8	51.2		66	23	29	5	420	0	0	1	0	9.80	6.25	2.37	21	.0	0		13	7	3
FORT ORD	59.3	43.8	51.6		66	21	28	5+	411	0	0	6	0	4.20		1.07	16	.0	0		10	2	2
GILROY	60.0	41.0	50.5		66	21	24	5	443	0	0	9	0	8.99		2.15	16	.0	0		14	8	2
HALF MOON BAY	60.4	47.8	54.1		63	24	38	26+	331	0	0	0	0	8.49		2.64	21	.0	0		12	5	3

See Reference Notes Following Station Index

CLIMATOLOGICAL DATA

Continued

CALIFORNIA
JANUARY 1970

Station	Temperature: Average Maximum	Average Minimum	Average	Departure From Normal	Highest	Date	Lowest	Date	Degree Days	No. of Days: Max. 90° or Above	Max. 32° or Below	Min. 32° or Below	Min. 0° or Below	Precipitation: Total	Departure From Normal	Greatest Day	Date	Snow, Sleet: Total	Max. Depth on Ground	Date	No. of Days: .10 or More	.50 or More	1.00 or More
HOLLISTER 1 SW	60.9	40.1	50.5	1.7	68	22+	20	5	442	0	0	8	0	5.42	2.85	1.23	11	.0	0		11	3	3
KING CITY	63.5M	40.1M	51.8M	3.4	70	23+	20	4	400	0	0	9	0	2.98	.80	1.02	9	.0	0		6	3	1
LIVERMORE COUNTY F D	59.5	40.4	50.0	3.9	66	22+	22	3	463	0	0	8	0	5.38	2.37	1.18	14	.0	0		10	4	2
LOS GATOS	60.1	42.8	51.5	4.2	67	26	26	6+	415	0	0	7	0	6.28	.45	1.52	9	.0	0		10	5	2
MARTINEZ FIRE STATION																							
MONTEREY	59.9	46.8	53.4		66	9	33	5	353	0	0	0	0	5.91		1.04	11	.0	0		12	4	2
MONTEREY NALF	60.5	45.9	53.2		68	21	32	5	359	0	0	1	0	4.46		.82	11	.0	0		13	3	0
MORRO BAY FIRE DEPT	62.4	47.9	55.2		69	21	38	30	298	0	0	0	0	3.68		1.65	16	.0	0		9	1	1
MOUNT DIABLO N GATE	53.7	42.5	48.1		58	30+	33	4	516	0	0	0	0	10.21		1.73	21	.0	0		14	8	5
MOUNT HAMILTON	47.9	36.6	42.3	2.2	63	19	25	28	699	0	0	6	0	7.55	2.11	1.58	14	.0	0		14	6	3
NACIMIENTO DAM	61.0	38.5	49.8		70	23	23	4	466	0	0	10	0	3.56		.90	16	.0	0		10	2	0
NEWARK	58.8	46.3	52.6		65	23	33	6	378	0	0	0	0	5.36		1.31	21	.0	0		8	5	2
OAKLAND WB AIRPORT R	57.1	47.4	52.3	4.3	62	23+	35	5+	385	0	0	0	0	7.78	3.95	1.94	14	.0	0		12	5	3
PALO ALTO CITY HALL	59.4	42.3	50.9		68	20	26	5	434	0	0	8	0	6.77		1.33	21	.0	0		11	7	2
PASO ROBLES	62.4	38.4	50.4		72	22	14	3	446	0	0	10	0	3.71		1.14	16	.0	0		7	3	1
PASO ROBLES FAA AP	60.9	38.6	49.8		70	22	16	4	464	0	0	11	0	2.51		.52	9	.0	0		8	1	0
PINNACLES NAT MONUMENT	60.6	37.5	49.1		69	22	19	3	484	0	0	11	0	4.24		.74	11	.0	0		11	4	0
PISMO BEACH	63.3	46.5	54.9		69	25+	32	5	306	0	0	1	0	4.33		1.80	16	.0	0		10	1	1
POINT PIEDRAS BLANCAS	59.8	49.5	54.7		63	28+	43	30+	313	0	0	0	0	7.31		2.79	15	.0	0		11	3	2
PORT CHICAGO NAVAL DEP	58.0	42.5	50.3		67	22	23	3	447	0	0	5	0	6.39		1.78	21	.0	0		12	4	2
PRIEST VALLEY	56.5	34.4	45.5		68	22	16	4	600	0	0	13	0	4.59	.62	1.12	16	.0	0		11	2	1
REDWOOD CITY	60.4	42.9	51.7	3.5	67	28+	27	6+	404	0	0	5	0	8.77	4.43	2.13	14	.0	0		10	7	3
RICHMOND	59.1M	46.5	52.8M		68	28	32	5	372	0	0	1	0	10.72		3.03	21	.0	0		12	6	3
SAINT MARYS COLLEGE	55.4	40.4	47.9		62	22	23	5	523	0	0	9	0	12.96		3.52	21	.0	0		15	6	3
SALINAS 2 E	61.8	42.1	52.0	2.3	68	21	26	5+	397	0	0	5	0	5.34	2.36	1.75	16	.0	0		11	4	1
SALINAS FAA AP	60.7M	45.7	53.2M		67	21	32	4	364	0	0	1	0	4.96		1.00	11	.0	0		11	4	1
SAN ANTONIO MISSION	60.7M	38.0M	49.4M		70	22	21	4	477	0	0	11	0	7.91		2.00	16+	.0	0		10	6	2
S F RICHMOND SUNSET R	57.7	47.6	52.7		61	29+	36	5	376	0	0	0	0	7.67		1.36	20	.0	0		11	7	2
SAN FRANCISCO WB AP R	57.9	46.9	52.4	3.8	65	22	34	6+	384	0	0	0	0	8.33	4.32	2.09	14	.0	0		12	8	2
S F FEDERAL BUILDING R	57.9	50.1	54.0	3.3	64	22	42	6	334	0	0	0	0	7.81	3.26	1.41	20	.0	0		13	6	2
SAN GREGORIO 2 SE	58.4	45.2	51.8		64	20	32	5+	403	0	0	2	0	9.95		1.95	14	.0	0		13	7	4
SAN JOSE R	59.9	45.6	52.8	3.6	67	26	28	5	372	0	0	4	0	4.02	1.32	.99	14	.0	0		9	3	0
SAN LUIS OBISPO POLY	63.0	44.5	53.8	2.2	71	21	29	6	344	0	0	2	0	7.28	2.87	2.03	10	.0	0		9	5	2
SAN MATEO	60.4	45.8	53.1		67	23	31	5	361	0	0	2	0	8.35		1.85	21	.0	0		11	6	3
SANTA CLARA UNIVERSITY	60.4	46.2	53.3	5.0	66	26+	31	6+	356	0	0	3	0	4.35	1.48	1.01	14	.0	0		9	3	1
SANTA CRUZ	59.6	43.7	51.7	2.7	65	17	26	5	407	0	0	7	0	13.03	6.19	2.52	16	.0	0		14	8	4
UPR SAN LEANDRO FILTER	56.7	44.0	50.4		68	27	32	5	446	0	0	1	0	9.71		2.40	21	.0	0		11	7	4
WALNUT CREEK 2 ESE	59.0	43.6	51.3		67	28	24	5	419	0	0	7	0	8.02	3.73	1.85	21	.0	0		13	5	2
WATSONVILLE WATERWORKS	60.3	43.6	52.0		65	2	28	5	393	0	0	6	0	7.28		1.63	16	.0	0		11	7	2
DIVISION			51.6	3.8										7.22	3.08			.0					
* * * SAN JOAQUIN DRAINAGE 05																							
ANTIOCH FIBREBOARD ML	58.4	43.2	50.8	5.1	68	23	27	3	431	0	0	6	0	5.10	2.40	1.60	21	.0	0		9	4	2
ANTIOCH PUMPING PL 3	57.6	40.7	49.2		67	23+	25	3	483	0	0	9	0	4.71		1.19	21	.0	0		10	3	1
ASH MOUNTAIN	59.2	39.5	49.4	3.2	73	24	28	10	475	0	0	7	0	9.47	4.92	2.70	16	.0	0		7	5	4
AUBERRY 1 NNE																							
BAKERSFIELD WB AIRPORT R	64.4	43.5	54.0	6.6	77	23	26	6	337	0	0	5	0	.57	- .60	.33	16	.0	0		2	0	0
BALCH POWER HOUSE	54.1	40.5	47.3		65	24	29	5+	542	0	0	4	0	9.83		3.10	16	.0	0		10	5	4
BLACKWELLS CORNER 2WNW	60.5	40.3	50.4		75	23	24	5+	443	0	0	7	0	1.00		.35	15	.0	0		4	0	0
BUTTONWILLOW	62.6	35.4	49.0		76	24	16	6	488	0	0	10	0	1.02		.34	15	.0	0		4	0	0
CALAVERAS BIG TREES	45.0	29.1	37.1	.2	52	2	16	5	860	0	0	22	0	23.17	12.91	3.02	21	2.0	1	15+	17	14	9
CAMP PARDEE	56.9	42.6	49.8	4.2	67	23	32	6+	466	0	0	4	0	6.70	2.81	1.22	15	.0	0		13	6	1
CATHEYS VY BULL RUN RH	57.7	37.2	47.5		69	23	22	6	537	0	0	11	0	6.92		1.87	16	.0	0		14	4	2
CHERRY VALLEY DAM	46.8M	28.8M	37.8M		55	2	17	5	837	0	0	23	0	21.25		3.78	16	1.0	1	15	17	12	8
COALINGA	63.4	40.3	51.9	6.1	73	23	23	5	401	0	0	7	0	1.31	- .08	.31	11	.0	0		6	0	0
CORCORAN IRRIG DIST	60.8	35.4	48.1		72	22	20	6+	518	0	0	9	0	1.04		.37	16	.0	0		3	0	0
DENAIR 3 NNE	57.9	38.5	48.2	2.9	69	22+	20	5	515	0	0	10	0	3.19	.80	.72	14	.0	0		7	2	0
DUDLEYS	52.3	29.7	41.0	2.2	59	22	14	4	738	0	0	16	0	13.68	6.39	2.87	16	.0	0		14	8	6
ELECTRA POWER HOUSE	59.1	39.9	49.5	3.6	67	24+	25	6+	472	0	0	9	0	10.06	4.39	2.26	21	.0	0		14	5	3
FIVE POINTS 5 SSW	61.7M	40.1M	50.9M		76	23	21	5	429	0	0		0	1.71		.74	16	.0	0		5	1	0
FRESNO WB AIRPORT R	58.6	39.5	49.1	3.0	70	22	24	4	485	0	0	9	0	3.83	1.80	1.22	16	.0	0		5	4	1
FRIANT GOVERNMENT CAMP	60.1	39.2	49.7		72	23	22	5	468	0	0	10	0	4.43		2.02	16	.0	0		7	2	1
GLENNVILLE	56.3	32.6	44.5		68	29+	15	5	630	0	0	15	0	6.66		3.04	16	.0	0		8	4	2
GRANT GROVE	42.7	26.3	34.5		54	23	18	28	938	0	0	29	0	13.68		4.06	10	15.0	8	15	11	6	5
HANFORD	61.0M	39.4	50.2M	5.0	73	22	24	6+	434	0	0	9	0	1.60	.06	.58	16	.0	0		5	1	0
HETCH HETCHY	48.0M	32.3M	40.2M	2.9	55	24	20	5+	763	0	0	14	0	13.74	7.83	2.65	16	.0	0		16	10	5
HUNTINGTON LAKE	41.2	23.8	32.5	2.3	49	22	10	28	1002	0	0	30	0					41.0	22	15			
IDRIA	55.5	39.8	47.7	2.5	66	24+	26	5	528	0	0	4	0	3.41	.32	.86	10	.0	0		8	3	0
KERN RIVER PH NO 1	61.6	46.6	54.1	4.5	73	22	34	5+	329	0	0	0	0	1.53	- .49	.92	16	.0	0		3	1	0
KERN RIVER PH NO 3	59.1	34.4	46.8		71	22	19	4+	561	0	0	12	0	3.67		1.80	16	.0	0		6	3	1
KETTLEMAN CITY	62.1	39.1	50.6		77	24	21	6+	439	0	0	8	0	1.13		.35	15	.0	0		5	0	0
KETTLEMAN STATION	62.4	43.2	52.8		77	23	28	4	371	0	0	5	0	1.10		.49	14	.0	0		3	0	0
KNIGHTS FERRY 2 SE	59.1	40.3	49.7		70	22	21	6	467	0	0	8	0	5.33		1.36	15	.0	0		10	4	2
LE GRAND	59.6	39.4	49.5	4.1	70	22+	23	6	473	0	0	7	0	4.26	1.73	1.05	16+	.0	0		10	3	2
LEMON COVE	60.2	40.5	50.4	3.8	77	23	26	6	447	0	0	6	0	4.14	1.47	2.13	16	.0	0		7	2	1
LINDSAY	60.4	39.2	49.8	4.0	76	23	25	6+	460	0	0	10	0	3.25	.99	1.68	16	.0	0		8	2	1
LITTLE PANOCHE DET DAM	58.1	40.7	49.4		70	24	23	6+	476	0	0	9	0	2.16		.66	11	.0	0		8	1	0
LODGEPOLE	39.2	20.9	30.1		49	24	8	5	1077	0	1	31	0	15.93		4.28	10	26.5	16	31+	12	6	5

See Reference Notes Following Station Index

CLIMATOLOGICAL DATA

Continued

CALIFORNIA
JANUARY 1970

Station	Temperature: Average Maximum	Average Minimum	Average	Departure From Normal	Highest	Date	Lowest	Date	Degree Days	No. of Days: Max. 90° or Above	Max. 32° or Below	Min. 32° or Below	Min. 0° or Below	Precipitation: Total	Departure From Normal	Greatest Day	Date	Snow, Sleet: Total	Max. Depth on Ground	Date	No. of Days: .10 or More	.50 or More	1.00 or More
LODI	57.7	42.2	50.0	5.3	67	16	23	5	460	0	0	7	0	6.52	3.42	1.75	21	.0	0		14	3	2
LOS BANOS	59.1	40.6	49.9	4.3	68	21+	21	6	464	0	0	8	0	2.99	1.36	.69	15	.0	0		9	1	0
LOS BANOS DET RESV	57.5	42.5	50.0		66	23+	27	4	459	0	0	3	0	3.01		.59	15	.0	0		10	3	0
MADERA	59.7	39.3	49.5	4.1	70	23	24	6	472	0	0	8	0	3.42	1.51	1.23	16	.0	0		7	2	1
MANTECA	57.5	41.2	49.4		69	23+	25	4+	476	0	0	7	0	4.80		1.00	15	.0	0		9	4	1
MARICOPA																							
MERCED FIRE STATION 2	60.1M	33.1M	46.6M	1.7	69	22	20	6+	567	0	0	13	0	3.94	1.62			.0	0				0
MODESTO	58.1	41.8	50.0	5.0	71	16	25	6+	459	0	0	7	0	4.12	1.85	1.19	14	.0	0		10	3	1
NEWMAN 2 NW	58.4	40.1	49.3	3.2	69	22+	20	5	478	0	0	8	0	3.39	1.40	.93	14	.0	0		9	3	0
NORTH FORK RANGER STA	55.6M	33.6M	44.6M		65	23	21	5	625	0	0		0	11.13	5.16	2.80	16	.0	0		15	6	4
ORANGE COVE	59.4M	38.5M	49.0M	3.3	71	23	25	6+	493	0	0	9	0	4.07	1.56	1.96	16	.0	0		7	2	1
PORTERVILLE	61.1	39.7	50.4	3.9	76	24	25	5	443	0	0	8	0	2.61	.46	1.05	16	.0	0		4	2	1
POSEY 3 E	52.0	29.5	40.8		60	23	19	5	745	0	0	24	0	10.43		4.00	16	.0	0		9	5	3
SALT SPRINGS PWR HOUSE	50.3	35.5	42.9		57	23	26	5+	677	0	0	9	0	19.32		3.57	14	1.0	T	14	17	10	7
SAN LUIS DAM	58.1	41.4	49.8		69	23	29	6+	465	0	0	7	0	4.19		.94	16	.0	0		12	2	0
SONORA RS	54.6M	35.8M	45.2M	1.3	66	24	23	6+	605	0	0	13	0	12.41	6.40	1.74	16	.0	0		15	9	5
SO ENTRANCE YOSEMITE	46.2	28.0	37.1		53	27+	16	5	856	0	0	23	0	15.84		3.84	10	1.0	1	8	17	8	5
STOCKTON WBAP	56.3	42.0	49.2	4.5	67	22+	25	3	482	0	0	7	0	7.06	4.51	1.97	14	.0	0		15	5	2
STOCKTON FIRE STA NO 4	57.8M	40.2M	49.0M	4.3	68	23	24	6+	487	0	0	8	0	6.55	3.76	1.52	21	.0	0		12	6	1
TEHACHAPI	50.6	32.1	41.4		66	23	18	5	724	0	0	14	0	2.37		1.44	16	.0	0		4	1	1
TEJON RANCHO	58.8	39.8	49.3	2.2	76	23	24	5	477	0	0	6	0	.78	- 1.34	.24	15	.0	0		5	0	0
THREE RVRS EDISON PH 2	61.0	39.4	50.2	4.6	75	24	24	6+	451	0	0	8	0	7.25	3.37	3.70	16	.0	0		8	4	2
TIGER CREEK PH	50.7	37.2	44.0	2.6	58	24	24	6+	643	0	0	11	0	20.66	12.01	3.80	16	.0	0		17	9	7
TRACY CARBONA	57.9	41.0	49.5		68	24+	26	2	473	0	0	7	0	3.52		.84	15	.0	0		9	3	0
TRACY PUMPING PLANT	58.0	42.9	50.5		69	22	26	6+	442	0	0	5	0	5.40		1.46	14	.0	0		12	2	2
VISALIA	58.6	39.7	49.2	2.4	72	24	23	6	483	0	0	8	0	3.08	1.06	1.38	16	.0	0		6	1	1
WASCO	62.7	38.5	50.6	5.0	76	24	21	6	441	0	0	10	0	.77	- .44	.33	16	.0	0		3	0	0
YOSEMITE PARK HEADQTRS	50.6	28.9	39.8	3.5	60	30+	17	8	776	0	0	22	0	14.18	7.83	2.80	16	T	0		16	9	5
DIVISION			47.1	3.8										6.47	2.86			1.4					
* * *																							
SOUTH COAST DRAINAGE 06																							
ALPINE																							
AVALON PLEASURE PIER																							
BARRETT DAM	64.1	34.8	49.5	.9	76	23	21	30+	473	0	0	10	0	.90	- 2.21	.33	17	.0	0		3	0	0
BEAUMONT PUMPING PLANT	58.8	35.7	47.3		71	24+	25	7+	543	0	0	11	0	1.36	- 2.14	.46	12	.0	0		4	0	0
BIG BEAR LAKE	48.3M	24.3	36.3M		60	23	9	5+	872	0	0	26	0	1.59		.67	10	.0	0		3	2	0
BONITA																							
BURBANK VALLEY PMP PLT	65.2	43.7	54.5	.9	72	29+	28	4+	318	0	0	5	0	1.33	- 1.81	.60	16	.0	0		4	1	0
CACHUMA DAM	65.1	41.4	53.3		79	30	29	30	355	0	0	5	0	2.57		1.36	10	.0	0		4	2	1
CAMPO	61.5	33.3	47.4		75	23	14	5	538	0	0	13	0	.85		.31	10	.0	0		4	0	0
CANOGA PARK PIERCE COL	65.7	42.9	54.3		73	21+	25	4	323	0	0	5	0	2.04		.91	16	.0	0		4	2	0
CHULA VISTA	61.8	45.0	53.4	1.3	75	30	31	3	352	0	0	1	0	.84	- 1.10	.37	17	.0	0		3	0	0
CLAREMONT POMONA COL	61.3	42.5	51.9	.9	70	24	32	5+	399	0	0	3	0	1.50	- 2.23	.45	17	.0	0		5	0	0
CORONA	64.3	43.3	53.8	2.1	72	7	26	4	341	0	0	3	0	1.47	- .95	.50	16	.0	0		3	1	0
CULVER CITY	66.1	48.6	57.4		80	29	39	3	230	0	0	0	0	2.20		.80	18	.0	0		4	3	0
CUYAMA	60.1	33.4	46.8		74	24	15	5+	559	0	0	12	0	.35		.09	20	.0	0		0	0	0
CUYAMACA	54.9	30.9	42.9	3.9	68	24	20	5	679	0	0	18	0	1.90	- 4.22	.52	17	.0	0		5	1	0
DRY CANYON RESERVOIR	62.5	35.5	49.0		75	23+	19	4	490	0	0	7	0	.39	- 2.23	.20	16	.0	0		1	0	0
EL CAPITAN DAM	69.1	43.6	56.4		79	30+	35	6+	260	0	0	0	0	.97		.42	17	.0	0		3	0	0
ELSINORE	64.2M	38.8M	51.5M	1.5	72	23	23	4	411	0	0	8	0	1.31	- .53	.50	10	.0	0		4	1	0
ESCONDIDO	66.3	41.4	53.9	2.9	75	29	26	3	339	0	0	7	0	1.02	- 1.92	.30	16	.0	0		5	0	0
FONTANA KAISER	66.9	47.0	57.0		78	29	32	4	241	0	0	1	0	1.82		.63	12	.0	0		4	2	0
GILLESPIE FIELD	68.4	41.3	54.9		78	29	23	3	307	0	0	9	0	.68		.23	17	.0	0		2	0	0
HENSHAW DAM	59.6	30.4	45.0		72	24	16	1	614	0	0	17	0	1.34		.30	12+	.0	0		5	0	0
IDYLLWILD FIRE DEPT	54.6	30.7	42.7		69	23	17	5	687	0	0	18	0	2.28		.76	10	.0	0		5	2	0
JULIAN WYNOLA	55.5	34.0	44.8		72	23	23	4	621	0	0	10	0	1.92		.50	16+	.0	0		5	2	0
LAGUNA BEACH	63.0	43.9	53.5	- .1	70	29	31	6	350	0	0	1	0	2.13	- .33	.73	10	.0	0		6	2	0
LA MESA	68.5	45.3M	56.9M		79	29	34	6	246	0	0	0	0	.89		.48	17	.0	0		2	0	0
LOMPOC	64.2	44.4	54.3		73	20	28	4	324	0	0	4	0	3.38		1.38	16	.0	0		5	2	2
LONG BEACH																							
LONG BEACH WB AP	64.5	47.3	55.9	2.8	72	29+	33	3	274	0	0	0	0	1.79	- .20	.74	16	.0	0		5	1	0
LOS ANGELES WB AIRPORT R	63.6	50.2	56.9	2.5	73	29	37	3	244	0	0	0	0	1.44	- 1.22	.67	16	.0	0		4	1	0
LOS ANGELES CIVIC CTR R	65.3	49.9	57.6	1.8	73	28	39	4	222	0	0	0	0	1.59	- 1.48	.65	16	.0	0		5	1	0
MT BALDY NOTCH																							
MOUNT WILSON FC 338 B //	53.1	37.4	45.3		65	23	27	2	605	0	0	8	0	2.03		.79	10	.0	0		5	2	0
NEWPORT BEACH HARBOR	61.4	47.5	54.5	.6	70	28	38	30+	320	0	0	0	0	1.77	- .50	.57	16	.0	0		4	1	0
OCEANSIDE	63.4	45.5	54.5		72	29	35	3+	318	0	0	0	0	1.23		.46	10	.0	0		4	0	0
OJAI	62.8M	39.8M	51.3M	1.1	71	22	26	4	417	0	0	7	0	3.33	- .98	1.36	10	.0	0		4	2	2
OXNARD	63.6	44.9	54.3	1.0	71	30	33	5	324	0	0	0	0	2.66	- .67	1.12	10	.0	0		5	2	1
PALOMAR MT OBSERVATORY	53.6	34.5	44.1		66	24+	22	2	643	0	0	10	0	1.57		.80	10	.0	0		5	1	0
PASADENA	66.3	43.7	55.0	1.8	74	29	31	4	302	0	0	1	0	1.77	- 2.56	.71	16	.0	0		4	2	0
PERRIS	64.1	37.1	50.6		73	23	21	5	439	0	0	7	0	.58		.27	10	.0	0		2	0	0
POMONA	62.4	43.5	53.0	3.4	71	24	31	3	368	0	0	2	0	1.64	- 2.03	.50	17	.0	0		5	1	0
RAMONA SPAULDING	65.4	38.4	51.9		78	23	20	5	397	0	0	8	0	1.23		.35	10	.0	0		5	0	0
REDLANDS	63.7	40.0	51.9	1.4	74	23	27	6+	398	0	0	7	0	1.00	- 1.26	.28	11	.0	0		5	0	0
RIVERSIDE FIRE STA #3	63.9	41.9	52.9	1.6	71	31+	27	4+	366	0	0	6	0	1.08	- .89	.50	16	.0	0		3	1	0
RIVERSIDE EXP STA R	63.0	39.7	51.4		70	31+	27	4	416	0	0	8	0	1.04		.51	12	.0	0		4	1	0
SAN BERNARDINO CO HOSP	64.5	41.2	52.9	1.5	76	23	25	3	372	0	0	8	0	1.31	- 1.92	.45	10	.0	0		4	0	0

See Reference Notes Following Station Index

CLIMATOLOGICAL DATA

Continued

CALIFORNIA
JANUARY 1970

Station	Temperature: Average Maximum	Average Minimum	Average	Departure From Normal	Highest	Date	Lowest	Date	Degree Days	No. of Days: Max. 90° or Above	Max. 32° or Below	Min. 32° or Below	Min. 0° or Below	Precipitation: Total	Departure From Normal	Greatest Day	Date	Snow, Sleet: Total	Max. Depth on Ground	Date	No. of Days: .10 or More	.50 or More	1.00 or More
SANDBERG WB //R	47.4	34.9	41.2	1.3	62	23	26	6+	733	0	0	11	0	1.29	- 1.26	.89	9	T	0		2	1	0
SAN DIEGO WB AIRPORT R	63.7	50.3	57.0	2.0	70	29	39	3	240	0	0	0	0	.86	- 1.15	.37	16	.0	0		3	0	0
SAN FERNANDO	64.8	43.4	54.1	.8	74	20	27	4	329	0	0	4	0	2.13	- 1.38	1.00	12	.0	0		4	2	1
SAN GABRIEL FIRE DEPT	66.4	44.1	55.3		74	28	30	4	295	0	0	2	0	1.47		.65	16	.0	0		5	1	0
SAN JACINTO	65.9	35.9	50.9	1.7	73	25+	17	3	429	0	0	11	0	1.09	- 1.06	.49	16	.0	0		3	0	0
SAN NICOLAS ISLAND	58.7	48.3	53.5		66	22	38	[illegible]	351	0	0	0	0	1.63		.67	11	.0	0		4	2	0
SANTA ANA FIRE STATION	66.0	46.6	56.3	3.3	74	29+	36	6+	261	0	0	0	0	2.22	- .68	.76	16	.0	0		5	2	0
SANTA BARBARA	62.4	45.1	53.8	1.2	69	29+	34	6+	343	0	0	0	0	3.23	- .59	1.54	10	.0	0		4	2	1
SANTA BARBARA FAA AP	62.0	43.7	52.9		69	27	30	2	370	0	0	4	0	3.89		1.90	9	.0	0		6	2	1
SANTA MARIA WB AIRPORT R	64.3	43.5	53.9	3.7	70	20	25	4	335	0	0	7	0	2.15	- .69	.58	16	.0	0		7	2	0
SANTA MONICA PIER	63.1	49.5	56.3		76	29	40	[illegible]	262	0	0	0	0	.50		.19	11	.0	0		2	[illegible]	0
SANTA PAULA	M	43.3M	M		71	31				0	0		[illegible]	2.41		1.00	10	.0	0		4	2	1
TORRANCE	64.5	47.2	55.9	2.9	71	31+	36	4+	275	0	0	0	[illegible]	2.23	- .45	1.00	10	.0	0		4	2	1
TUJUNGA	63.7	41.4	52.6		71	23	31	4+	379	0	0	[illegible]	0	1.33		.53	16	.0	0		4	1	0
TUSTIN IRVINE RANCH	64.4	43.0	53.7	1.1	74	29	30	3	343	0	0	6	0	1.72	- .87	.58	16	.0	0		5	1	0
TWITCHELL DAM	63.8M	44.7M	54.3M		73	20	33	30	324	0	0	0	0	3.77		2.18	16	.0	0		9	1	1
U C L A	64.7	50.0	57.4		73	31	42	5+	231	0	0	0	0	2.05		.91	16	.0	0		3	2	0
UPLAND 3 N	63.0	41.4	52.2		72	23+	30	5+	390	0	0	3	0	1.72		.60	16	.0	0		5	2	0
VISTA 2 NNE	64.8	43.4M	54.1M		76	29	31	5	329	0	0	3	0	1.02		.30	10	.0	0		4	0	0
WARNER SPRINGS	60.0M	31.6M	45.8M	1.6	74	23	17	5	587	0	0	16	0	.65	- 1.99	.21	10	.0	0		3	0	0
YORBA LINDA	64.1	46.1	55.1	1.4	72	7	33	4	300	0	0	0	0	2.21	- .71	.65	10	.0	0		7	1	0
DIVISION			52.1	1.4										1.65	- 1.60			T					
* * * SOUTHEAST DESERT BASINS 07																							
BAKER 9 NNW	63.1	33.9	48.5		78	27	16	3	503	0	0	10	0	.11		.11	10	.0	0		1	0	0
BARSTOW	63.0	31.7	47.4		74	21	12	3	540	0	0	14	0	.33		.25	11	.0	0		1	0	0
BEAUMONT 1 E	60.7	39.8	50.3		74	23	25	5+	450	0	[illegible]	4	0	1.37		.40	16	.0	0		5	0	0
BISHOP WB AIRPORT R	53.0	22.7	37.9	1.1	67	24+	5	4	833	0	0	28	0	.71	- .28	.51	14	.0	0		2	1	0
BISHOP UNION CARBIDE																							
BLYTHE	66.9	37.1	52.0	- .6	77	27	22	3	394	0	0	8	0	.14	- .34	.14	12	.0	0		1	0	0
BLYTHE FAA AIRPORT	65.0	39.7	52.4		78	27	25	3	383	0	0	7	0	.11		.11	11	.0	0		1	0	0
BORREGO DESERT PARK	69.0	42.3	55.7		82	25	26	3	283	0	0	5	0	.00		.00		.0	0		0	0	0
BRAWLEY 2 SW	68.5	37.7	53.1	- .8	77	21	24	3	362	0	0	10	0	.01	- .32	.01	12	.0	0		0	0	0
CANTIL	60.4	33.3	46.9		73	22	9	4+	556	0	0	14	0	.11		.06	16	.0	0		[illegible]	0	0
DAGGETT FAA AIRPORT	61.2	38.0	49.6		75	22+	17	4	470	0	0	10	0	.24		.20	11	.0	0		1	0	0
DEATH VALLEY	64.4	40.1	52.3	.3	81	24	25	4	386	0	0	6	0	T	- .21	T	13+	.0	0		[illegible]	0	0
DEEP SPRINGS COLLEGE	47.2	18.0	32.6		63	23	- 5	30	994	0	1	29	2	.16		.07	14	T	0		0	0	0
EAGLE MOUNTAIN	64.7	44.1	54.4		75	28	34	6+	322	0	0	0	0	.16				.0	[illegible]			0	0
EL CENTRO 2 SSW	69.5	38.4	54.0	.4	78	27+	26	3	336	0	0	10	0	.00	- .39	.00		.0	[illegible]		0	0	0
FAIRMONT	54.8	38.6	46.7	3.2	70	24	26	6+	558	0	0	[illegible]	0	.76	- 2.38	.55	10	.0	[illegible]		1	1	0
GOLD ROCK RANCH																							
HAIWEE	52.9	29.7	41.3	1.5	69	25	17	4+	729	0	0	19	0	.57	- .42	.23	17	.0	[illegible]		2	0	0
HAYFIELD PUMPING PLANT	65.5	38.2	51.9		77	21	20	6	402	0	0	[illegible]	0	.11		.11	12	.0	0		1	0	0
IMPERIAL	69.0	41.5	55.3	1.2	79	27	29	3	297	0	0	6	0	.00	- .37	.00		.0	0		0	0	0
IMPERIAL FAA AP	68.7	39.6	54.2		78	27	27	6+	328	0	0	9	0	.01		.01	11	.0	0		0	0	0
INDEPENDENCE	M	M	M		65	23	11	5		0	0		0	1.81	1.03	.68	15	.0	0		5	2	0
INDIO U S DATE GARDEN	71.0	38.5	54.8	.7	82	21	21	3	310	0	0	10	0	.88	.38	.88	12	.0	0		1	1	0
INYOKERN	58.2M	29.8M	44.0M		68	21	12	4	644	0	0	14	0	.13		.07	12	.0	0		0	0	0
IRON MOUNTAIN	63.5	41.3	52.4		74	23	28	4	384	0	0	6	0	.10		.10	12	.0	0		1	0	0
LAKE ARROWHEAD	48.7	30.8	39.8		62	23	14	4	775	0	0	17	0	2.18		1.62	10	.0	0		4	1	1
LANCASTER	59.6	32.2	45.9		74	23	12	4	583	0	0	13	0	.13		.07	11	.0	0		0	0	0
LUCERNE VALLEY	60.1	28.3	44.2		74	23	5	3	638	0	0	18	0	.09		.09	11	.0	0		0	0	0
MECCA FIRE STATION	68.5	36.1M	52.3M		79	20	18	3	386	0	0	10	0	.10		.06	12	.0	[illegible]		0	0	0
MITCHELL CAVERNS	54.8	37.3	46.1		66	22	26	2	378	0	0	9	0	.29		.16	11	.0	[illegible]		1	0	0
MOJAVE	57.3	34.6	46.0		71	24	16	3	580	0	0	11	0	.40		.22	17	.0	0		1	0	0
MOUNTAIN PASS	52.8	33.2	43.0		66	23	19	6	678	0	0	12	0	.13		.08	11	.0	0		0	0	0
MT SAN JACINTO WSP	44.5	26.6	35.6		59	22	10	3	902	0	0	25	0	1.51		.84	16	3.5	3	11	3	1	0
NEEDLES FAA AIRPORT	63.2	40.6	51.9		75	27	23	4	397	0	0	4	0	.01		.01	11	.0	0		0	0	0
PALMDALE	59.5	34.5	47.0	2.5	77	23	17	6	551	0	0	13	0	.26	- 1.47	.09	14+	.0	0		0	0	0
PALMDALE FAA AIRPORT	59.2	31.0	45.1		78	23	10	3	610	0	0	14	0	.14		.08	11	.0	0		0	0	0
PALM SPRINGS	69.5	41.2	55.4	1.5	78	21+	28	4+	292	0	0	5	0	.09	- 1.17	.06	11	.0	0		0	0	0
PARKER RESERVOIR	64.4	41.8	53.1		76	24	30	3	360	0	0	2	[illegible]	.10		.10	12	.0	0		1	0	0
RANDSBURG	54.2	37.1	45.7		69	23	25	6+	590	0	0	9	0	.27		.10	11	.0	0		1	0	0
SQUIRREL INN 2	46.5	32.6	39.6	.8	60	23	19	6	781	0	0	14	0	1.99	- 5.57	1.40	10	.0	0		3	1	1
THERMAL FAA AIRPORT	70.0	37.2	53.6		81	20	20	3	347	0	0	10	0	.10		.10	11	.0	0		1	0	0
TRONA	59.4	31.4	45.4	.3	71	24	14	4	601	0	0	16	0	.05	- .71	.05	12	.0	0		0	0	0
TWENTYNINE PALMS	63.4	35.9	49.7		79	24	19	3+	467	0	0	11	0	.00		.00		.0	0		0	0	0
VALYERMO RANGER STA	57.0M	27.0M	42.0M		68	21	12	6		0	[illegible]	18	0	.09	- 1.87	.09	10	.0	0		0	0	0
VICTORVILLE PUMP PLANT	59.7	31.1	45.4		76	24	12	3	600	0	0	15	0	.15		.13	11	.0	0		1	0	0
WHITE MOUNTAIN 1	36.1M	7.3M	21.7M		41	24+	- 6	5	1335	0	5	31	6	D 1.55		D .80	15	18.0	10	28	5	1	0
WHITE MOUNTAIN 2	21.4	9.5	15.5		30	26	- 1	31	1530	0	31	31	1	1.33		.54	16	11.1	6	18+	4	1	0
WILDROSE RANGER STA	46.2	28.4	37.3		59	24	16	6+	854	0	0	23	0	.09		.06	14	.0	0		0	0	0
DIVISION			46.4	.8										.41	- .95			.7					

See Reference Notes Following Station Index

CALIFORNIA - JANUARY 1970

SPECIAL WEATHER SUMMARY

The outstanding feature of January 1970 in California was the rain from the central San Joaquin Valley northward. Most of the area from Fresno northward received approximately twice the normal monthly precipitation; Stockton reported 280 percent of normal. The rainfall was well distributed from the 7th to the end of the month, a fact that helped to keep flooding at a minimum. Nevertheless, flooding did occur at times on the Eel, Van Duzen, Russian, and Sacramento Rivers, as well as on smaller streams in local areas. Five persons lost their lives as a result of drowning in flooded streams. Because the month was warm, the snow level remained high throughout most of the period. In the Owens Valley and south of the Tehachapis precipitation was less than normal for the month.

Red Bluff reported the greatest number of consecutive days of measurable precipitation of record. The Sacramento River at that point reached the second highest stage observed since Shasta Dam went into operation in 1946. Blue Canyon reported the heaviest January precipitation of record, and San Francisco had the most rainy days in January since 1916. At Berkeley the month brought the most precipitation for January since 1911 and the second greatest amount for any month since that year. Stockton was the wettest since 1916.

Computations suggest that some of the cooperative reporting stations in the Redding-Pit River area, in the Russian River area, and on the slopes of the northern and central Sierra Nevadas experienced precipitation totals during January that can be expected to have a return period of 70 to 150 years or longer.

All first-order stations averaged warmer than normal for the month, except for Blue Canyon, which was slightly below normal. Sacramento reported the second warmest January temperature of record, and Stockton was the warmest since 1953. Several new records were set. Red Bluff and Sacramento observed new high minimum readings for January, while San Francisco equalled the high minimum reading for January and reported the highest average minimum in January records. New high minimum temperature records for the dates, as well as new high maximum readings for the dates were set at Sacramento and Fresno. Bakersfield and Los Angeles reported only 5 days during the month with mean temperatures below normal. Considerable cloudiness was reported in the Los Angeles area, and Red Bluff reported the windiest January and the second windiest month of any name.

C. R. Elford
ESSA-Weather Bureau State Climatologist
557 Federal Office Building
50 Fulton Street
San Francisco, California 94102

DAILY PRECIPITATION

CALIFORNIA
JANUARY 1970

Station	Total	1	2	3	4	5	6	7	8	9	10	11	12	13	14	15	16	17	18	19	20	21	22	23	24	25	26	27	28	29	30	31
		Day of Month																														
* * * NORTH COAST DRAINAGE 01																																
ALDERPOINT	-	-	-	-	-	-	-	-	-	-	-	-	-	-	-	-	-	-	-	-	-	-	-	-	-	-	-	-	-	-	-	-
ANGWIN PAC UNION COL	24.00								.19	.84	2.27	.16	.22	.49	3.18	.24	2.96	.98	.04	.10	.88	3.39	2.56	.76	3.40	.12		1.22				
BIG BAR RANGER STATION	20.09								.05	.61	*	*	*	1.59	1.10	.27	1.32			4.01	.38	1.38	1.72	1.30	*	*	3.36	2.90	.04		.06	
BOONVILLE MNTNC STA	24.14								.30	1.72	*	*	1.57	1.28	2.82	.15	2.10	*	*	2.00	.56	2.38	1.74	1.29	4.11	.21	*	1.83			.08	
BRANSCOMB 3 NNW	38.90								.06	.81	2.84	.09	.15	1.65	3.10	.14	3.78	1.96	.90	.45	.96	5.28	2.63	4.19	4.51	.69	.29	4.14	.02		.25	.01
BRIDGEVILLE 4 NNW	23.32								.10	1.40	.90	.24	*	.98	1.48	.30	.82	1.90	.90	*	*	2.90	1.81	*	4.16	1.00	.59	3.15			.69	
BURNT RANCH 1 S	17.95									1.34	.74	.13	.06	1.01	1.02	.30	1.23	1.31	.13	.53	.33	1.18	1.63	1.08	2.76	.50	.68	1.80	.09		.10	
CALISTOGA	22.17							.02	.86	1.78	.11	.20	.22	.93	2.41	.31	3.17	.50		.94	.50	3.72	.61	1.79	2.93			1.12			.05	
CALLAHAN RANGER STA	8.27							T	.13	.31	.02		.16	.12	.71	.08	.59	.46	T	.19	.06	.38	.92	1.07	.95	.03	.85	1.21		T	.02	.01
CAZADERO	42.67							.05	1.65	3.86	1.32	.46	.62	1.87	4.04	3.10	3.17	.05	.10	2.97	4.20	4.09	2.70	3.33	1.24	1.05	2.08			.12	T
CECILVILLE 5 SE	17.74								.24	.71	.06	.02	.51	.40	1.23	.17	1.33	1.45	.03	.47	.21	1.75	2.01	2.29	1.79	.12	1.43	1.39		T	.08	.05
CLEAR CREEK	28.61									1.00	.20		.7	2.00	1.25	.46	2.00	3.05	.45	1.00	.60	2.00	3.45	2.00	2.00	1.75	2.00	2.77	.02		.44	
CLOVERDALE 3 SSE	25.72								.28	3.27	1.87	.08	.24	.87	3.14	.12	3.04	.86		.47	.87	3.04	1.87	.69	3.27	.18		1.53			.03	
COPCO NO 1 DAM	6.46								.02	.02	.01	.11		.10	.84	.02	.83	.29	T	.03	.08	.09	1.05	1.14	.53	.02	.42	.86	T			
COVELO	-	-	-	-	-	-	-	-	-	-	-	-	-	-	-	-	-	-	-	-	-	-	-	-	-	-	-	-	-	-	-	-
CRESCENT CITY 1 N	20.90					.02			.06	1.18	*	*	1.73	.42	.60	.22	1.65	*	*	3.10	.23	1.80	1.98	2.50	*	*	3.65	.75	.03		.77	.21
CRESCENT CITY 7 ENE	29.52			.05					.01	.90	.84	.06	.78	1.42	.48	.42	1.29	2.31	1.10	.59	.98	1.20	4.40	2.82	4.05	.64	1.54	2.55	.26		.81	
CUMMINGS	36.44							.07	.62	1.07	1.40	.15	1.25	1.21	2.06	.35	4.00	3.02	.10	1.37	1.15	4.33	2.55	4.48	2.46	.21	1.49	2.75	.01		.15	.19
DUTTONS LANDING	11.07								.02	.60	.59	.14	.05	.12	2.20	.48	1.53	.27	T	.05	.31	2.76	.66	.10	.64		.06	.44			.05	
ELK VALLEY	-	-	-	-	-	-	-	-	-	-	-	-	-	-	-	-	-	-	-	-	-	-	-	-	-	-	-	-	-	-	-	-
EUREKA WB CITY R	12.46			T				T	.13	.77	.12	.11	.18	.58	.21	.14	.53	.24	.02	.23	.79	1.21	1.04	2.24	.22	1.04	1.86	.15		.04	.39	.22
FERNDALE 8 SSW	10.82									.30	1.02		.30	.25	.30	.45	.20	.43		.20	.40	1.15	1.17	.52	1.20	.06	.60	2.06			.21	
FERNDALE 2 NW	12.40				.02			T	.19	1.90	.35	.10	.36	.14	1.09	.11	.42	.32	.02	.23	.26	.97	1.34	1.40	.79	.24	.71	.71	.08	T	.33	.32
FOREST GLEN	-	-	-	-	-	-	-	-	-	-	-	-	-	-	-	-	-	-	-	-	-	-	-	-	-	-	-	-	-	-	-	-
FORKS OF SALMON	-	-	-	-	-	-	-	-	-	-	-	-	-	-	-	-	-	-	-	-	-	-	-	-	-	-	-	-	-	-	-	-
FORT BRAGG	13.43								.02	.70	.51	.05	.02	.47	.84	.03	1.35	.19	.03	.18	.20	2.24	.88	1.66	2.00	.05	.02	1.69			.20	.10
FORT BRAGG AVIATION	-								.45	.56	.13	.04	.33	.45	-	-	-	.08		.47	.98	-	-	2.17	.31	.04	1.34	.12	-	-	.19	.8
FORT DICK	23.22									1.07	.57	.08	1.02	.94	.92	.50	1.37	2.00	.73	.68	.80	1.25	3.40	1.35	1.55	.57	1.32	2.04	.24		.82	T
FORT JONES RANGER STA	10.44								.06	.06		.05	.16	.42	1.00	.08	1.05	.57	T	.45	.12	.55	1.40	1.33	.93	T	1.13	1.07			.01	T
FORT ROSS	18.42							.05	.96	1.63	.05	.04	.29	.95	1.23	.35	1.83	.08		1.42	1.32	3.88	.72	1.48	.99		.34	.68		.02	.07	.04
GARBERVILLE	23.77								.52	.14	1.70	.80	.10	1.72	1.50	.08	2.26	*	*	2.00	.06	2.84	1.55	1.54	3.20	.26	2.69	.81				
GASQUET RANGER STATION	35.35								.04	.93	.83	.19	.75	2.01	.94	.87	1.55	3.69	1.44	.70	1.15	2.44	4.93	1.80	4.05	1.29	1.60	3.07	.15		.93	
GRATON	22.59								.08	1.86	1.57	.07	.29	.40	3.05	.14	3.49	.38	.01	.10	1.14	3.64	1.23	.68	3.03	.07		1.28			.08	
GREENVIEW	10.60								*	*		.75		.55	1.00	.10	.90	1.10	.20	*	*	.60	1.40	.60	1.40		.50	1.50				
GUERNEVILLE	29.08							.05	.09	3.40	1.86	.10	.36	.67	2.61	.25	4.20	.39	.07	.45	1.60	4.77	2.22	.75	3.37	.02		1.72		.10	.03	
HAPPY CAMP RANGER STA	23.95								.01	.58	.35	.06	.40	1.39	.84	.46	1.88	2.94	.29	.77	.72	1.73	2.63	1.13	3.14	.45	.97	2.79	.03		.39	
HAYFORK RANGER STATION	15.46								.16	1.22	1.07	.17	.05	.64	.75	.17	1.73	1.18	.15	.56	.29	1.27	1.07	1.01	2.25	.08	.10	1.51	.01		.02	
HEALDSBURG	25.24							.02	1.57	3.51	.10	.30	.45	1.76	2.47	.53	2.65	.24		1.24	1.43	3.24	.77	2.49	1.34	T	.09	1.00			.04	T
HEALDSBURG NO 2	23.72								.19	2.70	2.03	.06	.30	.75	3.33	.15	2.90	.33		.21	1.03	3.22	1.65	.63	3.05	.12		1.03			.04	
HILTS	9.07									.24	.32	.03	.13	.20	.48	.19	.78	1.11	.03	.07	.28	.21	1.57	.26	1.49	.02	.08	1.54			.04	
HONEYDEW 2 WSW	45.26							.06	.76	2.96	2.50	.21	1.03	2.64	3.42	.37	1.92	2.10	.13	1.58	.90	4.78	2.50	3.72	5.20	.38	2.60	5.14	.03	T	.33	
HOOPA	24.07								.03	.32	.31	.06	.19	1.07	1.28	.62	1.35	2.38	.22	.94	.53	2.19	2.57	.91	2.83	.30	1.72	3.68	.18		.39	
IDLEWILD HWY MNTNC STA	31.96					.05			.05	.91			1.25	1.88	1.30	.62	1.42	3.25	1.54	.52	1.13	1.74	3.62	1.65	3.35	1.10	1.66	3.45	.22		.64	.61
KELLOGG	29.14								.05	1.95	1.64	.11	.10	1.07	3.00	.14	3.24	.62	.16	.37	1.10	4.00	3.25	1.22	4.50	.06		1.87			.09	
KENTFIELD	26.83								1.25	1.57	.12	.70	.45	.80	4.85	.50	4.25	.29		.70	1.30	5.65	.65	.93	1.40			1.30			.10	
KLAMATH R	30.20			T					.20	.90	.10	1.30	.40	1.00	1.30	.30	2.00	3.30	.30	2.00	1.20	2.70	1.70	3.90	.90	2.40	2.80	.40		.20	.45	.45
KORBEL	15.89								.14	.35	.15	.15	.24	.20	.68	.07	1.75	1.30	.13	.42	.21	1.21	1.65	1.85	1.02	.60	2.16	.75	.03	.05	.37	.41
LAKE PILLSBURY NO 2	27.10							.13	.37	1.72	.54	.26	.47	1.24	2.88	.54	2.75	1.13	.02	1.03	.77	3.23	.73	4.07	2.26	.08	.63	2.25				
LAVA BEDS NAT MONUMENT	2.97									.11	.30		.01	T	.22	T	.16	.01				T	.16	.19	1.42	T		.34	.02		.03	
MAD RIVER RANGER STA	28.82								.51	2.00	1.20	.22	.15	1.33	1.75	.33	2.19	2.24	.87	.75	.65	2.22	2.42	1.82	3.73	.50	.50	2.84	T	T	.25	.35
MARE ISLAND	10.77							T	.40	.25	T	.40	.25	.30	1.96	.67	.63	.15		.74	1.72	1.48	.15	.98	.07			.50			.12	
MOUNT HEBRON RS	8.47										.04	T	.07	.03	.27	.03	.30	.19	.01	.03		.07	.36	.40	1.02	.06	T	.95	.02		.02	
MUIR WOODS	-	-	-	-	-	-	-	-	-	-	-	-	-	-	-	-	1.60	.12	.15	.09	.53	6.25	.51	.20	1.07	.02		.86		.16		
NAPA STATE HOSPITAL	13.77							T	.31	.98	.03	.11	.04	.49	3.55	.24	1.45	.59		.53	.33	3.33	.15	.23	.81			.52			.08	T
OAK KNOLL RANGER STA	10.77									.20		.19		.47	.56	.31	.79	1.47		.16	.17	.22	1.91	.37	1.99	.11	.12	1.62			.04	.02
OAKVILLE 1 WNW	17.63							T	.50	2.16	.45	.26	.07	.69	2.28	.34	2.39	.56		.32	.48	3.20	.42	.90	1.70			.86			.05	
OCCIDENTAL	32.13								.14	3.57	1.94	.09	.38	.64	4.12	.05	3.95	.39	.29	.47	1.35	5.12	2.10	1.46	3.74			2.23			.10	
ORICK PRAIRIE CREEK PK	23.54								.05	1.03	.09	.13	.78	.36	.49	.37	2.80	1.58	.36	1.07	.70	1.78	2.74	2.76	1.18	1.13	1.69	1.14	.01		.69	.35
ORLEANS	22.48									.18	.07	.20	.72	.50	1.65	.20	1.90	2.31	.38	.83	.36	1.98	2.64	2.28	1.78	.56	2.10	1.33	.42	.09		
PETALUMA FIRE STA 2	13.34	.02						.41		1.24	.12	.16	.03	.31	2.17	.36	1.62	1.73		.17	.38	2.54	.19	.37	.89			.58			.05	T
POINT ARENA	18.34							.30	.53	1.71	*	.23	.49	.77	1.40	.39	1.11	.07	T	.98	1.17	3.07	.57	3.39	.53	.02	.64	.77		.04	.05	.11
POTTER VALLEY PH	25.30							.07	.43	1.40	.40	.15	.52	.75	3.15	.18	2.67	1.12		1.01	.23	3.23	1.26	3.04	2.92		.08	2.64			.02	.03
RICHARDSON GROVE ST PK	31.29								.12	1.52	1.68	.06	.22	1.74	2.17	.22	2.46	1.85	.21	.69	.50	3.79	1.94	2.30	4.70	.41	.73	3.69	.01		.28	
SAINT HELENA	19.75							.02	.56	1.85	.12	.27	.11	.99	2.03	.51	2.74	.17		.87	.64	4.00	.36	1.19	1.72			.97			.03	T
SAN RAFAEL	19.85							T	1.10	1.43	.04	.55	.29	.65	4.06	.28	2.54	.24	T	.35	.57	3.95	.42	.59	1.68	T		1.06			.05	
SANTA ROSA	15.89							.02	.45	1.38	.25	.14	.08	.82	1.95	.26	2.41	.29		.77	.40	3.57	.57	.58	1.20		T	.75				
SAWYERS BAR RANGER STA	19.49									.23			.23	.84	1.28	.32	1.16	2.23	.38	.44	.42	1.05	3.00	.63	2.65	.30	.52	2.51	.01		.09	.2.
SCOTIA	17.32		T		T	T		.02	.02	2.01	1.12	.09	.13	.69	.89	.18	.37	1.63	.06	.30	.27	1.25	1.60	.64	2.58	.32	.37	2.42	.06		.29	.01
SHELTER COVE	14.74							.04	.34		.77	.06	.32	1.32	.78	.28	1.58	.15	.05	.97	.85	.42	.48	1.65	.88	.04	2.00	1.04		.03	.36	.33
SKAGGS SPGS LAS LOMAS	36.83								.54	4.38	2.64	.15	.24	1.62	3.45	.20	4.60	1.25	.11	.30	1.00	4.25	3.25	.95	4.95	.32	.10	2.53				
SONOMA	16.31							T	.40	2.15	.07	.26	.06	.61	3.30	.30	1.90	.45		.40	.40	3.74	.26	.30	1.00			.65			.06	
STANDISH HICKEY ST PK	33.47								.08	.90	2.27	.06	.15	1.24	2.11	.45	3.00	2.37	.36	.58	.61	4.72	2.03	3.04	4.17	.47	.59	3.95	.05		.27	
TRINITY DAM VISTA PT	17.12								.01	.64	.87	.23	.16	.76	1.13	.26	1.74	1.08	.06	.55	.58	1.34	1.24	1.27	1.92	.11	.52	2.56	T		.09	T
TULELAKE //R	2.45								.01	.05	.03	.10	T	.03	.17	.01	.27	.06	.01	T	T	.03	.48	.52	.53		T	.09	T		.06	
UKIAH	23.52							.14	.59	2.07	.40	.13	.54	.61	2.29	.56	2.03	.80		.70	.92	2.57	.50	4.68	2.01		.26	1.67			.02	.03
UKIAH 4 WSW	25.89								.18	1.26	1.58	.11	.10	1.26	2.62	.22	2.52	1.63	.19	.21	.62	3.11	1.30	1.65	4.40	.45	.02	2.38	.01		.07	
UPPER MATTOLE	29.44							.08	.82	3.43	.74	.10	1.42	1.75	1.07	.20	1.35	.98		1.24	1.18	2.46	1.92	3.10	1.35	.30	3.60	1.53		.12	.33	.37
WEAVERVILLE RANGER STA	17.55								.08	.84	*	*	1.21	.72	1.20	.25	1.47	*	*	1.75	.58	1.39	1.28	1.30	2.24		.57	2.49	.11		.07	
WEED FIRE DEPARTMENT	8.04								.05	.80	.93	T	T	.31	.62	.05	.50	.16	T	.08	.19	.34	.22	.42	1.80	.02	T	1.55				
WILLITS 1 NE	26.05							.23	.30	1.38	.90	.10	.56	.95	2.01	.17	2.67	1.55	.05	.77	.68	3.12	1.11	3.01	2.64	.11	.51	2.53			.07	.03
WILLOW CREEK 1 NW	20.03								.08	1.12	*	*	.70	.86	1.22	.29	1.31	*	*	2.69	.29	1.60	1.90	.52	*	*	3.92	2.96	.12		.45	
YREKA	8.01									.04	T	.03	.02	.28	.62	.16	.52	.82	.01	.07	.11	.19	1.34	.34	1.47	.04	.07	1.86	T		.02	
* * * SACRAMENTO DRAINAGE 02																																
ADIN RANGER STATION	7.03							T		.05		.06	.03	.10	.95	.05	1.25	.92	.06	.11		.22	.28	1.14	.87	.13	.05	.69			.05	
ALTURAS RANGER STATION	3.65								.01	T		T	.08	.03	.14	.23	.16	1.15	T		.02	T	.31	.20	.92	T		.30	T		.10	
AUBURN	13.66									.52	1.25	.05	.34	.38	1.35	1.25	1.53	.75	.02	*	.68	1.95	2.00		.70			.89				
BERRYESSA LAKE	12.59								.06	.81	1.65	.09	.13	.23	1.32	.59	1.57	.56	.03	.06	.35	1.57	1.01	.06	1.54	.16		.56			.04	
BIG BEND RANGER STA	36.25								T	1.58	3.23	.28	.42	1.68	2.72	1.90	3.75	3.59	.52	T	1.80	3.46	4.03	.11	3.65	.62		2.71	.12		.08	
BLUE CANYON WB AIRPORT//R	33.86								.47	2.40	.77	.50	1.57	2.32	3.01	1.29	4.34	1.53	.05	1.86	1.18	5.81	.54	1.64	1.32		.90	1.71			.05	
BOWMAN DAM	37.33								.57	2.13	2.01	.27	1.02	2.31	3.82	.52	5.28	3.14	.24	1.12	.71	5.63	2.64	.37	3.07	*		2.41			.07	T
BRANNAN ISLAND	7.31								.06	.59	.27	.09	.14	.04	1.15	.74	.83	.08			.10	1.90	.74		.22	.03		.26			.07	
BROOKS FARNHAM RANCH	8.01							T	.05	1.24	.21	.16	.10	.09	1.30	.06	.99	.26	T	.08	.16	1.29	.34	T	1.14	.11		.42			.01	
BRUSH CREEK	-	-	-	-	-	-	-	-	-	-	-	-	-	-	-	-	-	-	-	-	-	-	-	-	-	-	-	-	-	-	-	-
BUCKHORN	33.52							T	.53	2.45	2.10	.55	.85	1.65	2.85	.85	3.84	1.55	.95	1.05	.85	3.84	1.95	3.35	1.93	.54	.67	1.15			.02	
BUCKS CREEK PH	33.21								.31	2.86	2.11	.36	.56	2.77	4.53	.93	3.14	1.72	.30	.46	.28	3.44	2.08	1.67	3.07	.13	.03	2.40			.06	
BURNEY	11.61								.04	.86	1.30	.02	.03	.26	.97	.44	.93	.86	.06	.02	.18	.42	.54	1.21	2.40	.40	T	.63	T		.04	
CAMPTONVILLE RS	30.96								.03	.97	*	*	2.35	1.69	4.02	1.71	3.64	1.20	*	.49	2.00	3.35	4.37	.36	2.19			2.50			.09	
CANBY 11 SW	4.06								.24	.23		.05	.02	.01	.55	.05	.61	.25	T	T	*	*	*	.80	.70	T	.24	.40	T		.11	
CANBY RANGER STATION	5.89									.06	.03	.03	T	.15	.42	.06	.47	1.05	.03	.04	.01		.58	1.07	1.43	.06	T	.34			.06	
CANYON DAM	18.72								.20	1.93	1.07	.10	.38	1.53	4.08	.07	1.13	1.11	.05	.13	.03	1.20	.79	.90	2.33	T	.12	1.55			.02	
CARIBOU POWER HOUSE	19.61								.06	1.12	.84	.05	.47	1.95	3.90	.20	2.67	1.25	.07	.30	.07	1.99	1.22	1.30	2.08	.04	.02	.01				
CENTERVILLE PH	19.47								.56	3.01	.46	*	.96	1.72	3.41	.03	1.50	.15	.03	.42	.18	2.62	.27	.75	2.03		.02	1.35				
CHALLENGE RANGER STA	33.67								.04	1.25	3.06	.27	.91	2.52	4.11	1.43	3.81	1.00	.53	.02	1.85	3.17	3.61	.58	2.72	.08		2.66			.05	
CHESTER	15.84								.27	1.88	.83	.11	.27	1.10	2.87	.08	1.36	.50	T	.26	.04	1.41	.41	1.12	1.65	T	.23	1.45			T	
CHICO EXPERIMENT STA	11.78								.45	2.33	.04	*	.52	.73	1.15	.05	.82	.02		.42	.14	1.82	.09	.37	.83		.05	.93				
CITRUS HEIGHTS	8.06							.03	.34	.63	.21	.07	.02	.63	1.09	.22	.81	.28	T	.19	.25	1.62	.02	.03	.37			.51			.10	.04
CLARKSBURG	7.76								.04	.92	*	*	.60	.04	1.03	.60	.82	*	*	.71	.06	1.22	.35	.33				.42			.02	
CLARKS VALLEY MUDD RCH	8.93								.07	1.85	1.16	.06	.10	.15	1.16	T	.96		.03	.12	.08	.75	.14		1.72			.58				

See reference notes following Station Index.

DAILY PRECIPITATION

Continued

Station	Total	1	2	3	4	5	6	7	8	9	10	11	12	13	14	15	16	17	18	19	20	21	22	23	24	25	26	27	28	29	30	31
[illegible]	[illegible]								.23	2.90	.85	.13		.39	1.27	.03	1.71	.20	.05	.10	.15	.88	.68	.05	1.73	.04	.58					
[illegible]	30.1[illegible]								.13	1.55	2.37	.25	.87	2.09	5.00	.52	2.12	.61	.08	.05	.90	3.13	1.54	1.83	4.77	.03		1.66			.01	
COLEMAN FISHERIES STA	10.42									*	2.40	.50	.37	1.00	.72	*	1.32	.18		.11	*	1.16	.68	.28	.85	.15	T	.70				
COLFAX	[illegible]								.35	1.04	*	*	1.66	.89	2.12	.08	2.03	*	*	1.85	.58	4.30	1.38	.09	1.52			1.62			.13	
COLGATE POWER HOUSE	17.33								.31	.80	.56	.57	.15	1.30	1.97	.17	1.97	.26		.92	.96	3.12	1.24	.31	1.28			1.43			.01	
COLUSA 1 SSW	6.5[illegible]								.64	1.33		.32	.03	.09	.97	.21	.80	.05	.02	.29	.29	.94		.15	.26			.23		T		
[illegible]	12.[illegible]									.68	.73	.10	.43	.40	1.41	1.11	1.35	.76	.04		.65	1.74	1.65	.01	.24	.02		.80			.04	
[illegible] RANCH	8.3[illegible]								.07	1.42	.97	.06	.13	.10	1.05		1.16	.05		.20	.07	.71	.27	.15	1.15			.75				
[illegible]	[illegible]								.07	.68	1.10	.12	.16	.80	1.11	.90	.92	2.76	.23	T	.30	.62	1.81	1.33	2.71	.70	.02	1.36			.01	
[illegible]	6.[illegible]9								.04	.75	.48	.10	.08	.05	1.48	.41	.90	.30		.05	.10	1.11	.26	T	.36	.02		.29			.01	
[illegible]	-	-	-	-	-	-	-	-	-	-	-	-	-	-	-	-	-	-	-	-	-	-	-	-	-	-	-	-	-	-	-	-
[illegible] POWER HOUSE	34.86								.12	1.01	2.50	.44	.64	1.87	3.36	1.42	3.98	3.06	.94	.05	1.84	3.25	4.54	.16	2.82			2.86			T	
[illegible]	3[illegible].56								.49	3.46	1.06	.40	1.30	2.54	4.89	.10	2.56	.47	.14	.81	.69	4.51	.72	2.59	2.22		.16	2.41			.04	
DOBBINS [illegible] FOREBY	18.99								.30	.84	.59	.58	.17	1.43	2.32	.22	2.43	.32	.02	1.00	.90	3.31	1.22	.42	1.30			1.62				
DOWNIEVILLE RANGER STA	28.75								.08	1.46	3.25	*	.51	1.66	3.04	1.68	2.75	*	*	2.28	1.28	1.84	2.80	.37	3.24			2.32			.20	
DUNNIGAN	-	-	-	-	-	-	-	-	-	-	-	-	-	-	-	-	-	-	-	-	-	-	-	-	-	-	-	-	-	-	-	-
DUNSMUIR RANGER STA	28.19								.59	1.85	2.09	.59	.84	1.81	2.55	.44	1.56	.77	.10	.48	.76	1.95	2.04	2.42	3.04	.39	1.11	2.81	T		T	
EAST PARK RESERVOIR	9.99								.18	2.25	1.33	.18	.05	.40	.92	.01	1.25	.14	.02	.11	.07	.84	.11	.01	1.59	T		.53			T	
FAIRFIELD FIRE STATION	1[illegible].75								.04	.57	.66	.07	.22	.03	2.35	.44	2.10	.59	.02	.02	.25	2.63	.79	.01	.37	.06	.01	.48	.02		.02	
FALL RIVER MILLS INTAKE	8.28								.02	.70	.34	.02	.05	.12	.80	.28	.75	.97	.06		.12	.21	.60	1.00	1.36	.39		.47			.02	
FOLSOM DAM	7.63								T	.44	.54	.02	.12	.12	1.15	.82	.84	.62	.02	.01	.20	1.16	.54	.02	.31	.03		.57			.10	
FORESTHILL RANGER STA	22.45									.64	1.52	.11	.31	.74	1.73	1.60	2.34	2.04	.13	T	1.52	2.74	3.41	.01	*	1.50		2.08	.04		T	
FRENCH GULCH	14.72								.26	2.16	1.54	.14	.08	.41	.83	.21	1.65	.67	.17	.23	.15	.57	.98	1.45	1.52		.29	1.41				
GARDEN VALLEY 2 S	14.24								T	.46	1.37	.08	.21	.56	1.30	1.52	1.52	1.06	.16	T	.58	1.60	1.68	.03	.83	.21		.92	.10		.05	
GEORGETOWN RANGER STA	25.93								.01	.61	*	*	2.31	1.03	2.25	1.96	3.04	*	*	3.22	1.24	2.74	3.40	.05	*	*	1.87	2.08	.09		.03	T
GIBSON HWY MNTNC STA	28.70								.60	2.68	.75	2.50	.45	1.42	1.42	2.36	.18	2.42	.86	.26	.61	.98	2.05	2.12	2.63	.15	.72	3.53			.01	
GOLD RUN	26.70							T	.38	1.18	1.48	.27	.77	1.48	3.08	.15	3.24	1.47	.10	.87	.89	5.60	1.65	.07	1.85	.03	T	2.06			.08	
GRASS VALLEY NO 2	2[illegible].76								.03	.82	1.67	.18	.37	.91	1.84	1.02	2.41	.93	.04	.03	1.31	2.81	3.48	.18	1.83	.05		1.82	.01		.02	
GREENVILLE RANGER STA	[illegible]9.54								.02	1.06	2.18	.04	.05	.97	3.23	1.07	1.02	1.05	.14	.02	.21	.92	1.29	.18	3.63	.48		1.98				
HARRISON GULCH RS	17.93								.06	1.12	*	*	1.72	.60	1.10	.53	2.07	*	*	1.69	.52	1.55	.84	1.10	2.59	.13		2.31				
HARRY ENGLEBRIGHT DAM	12.83								.02	.66	.92	.08	.41	.66	1.18	.92	1.29	.17	.02	.04	.60	1.45	1.78	.17	1.30	.03		1.11			.02	
HAT CREEK PH NO 1	6.46								.06	.61	.49	.03	.01	.05	.39	.37	.78	.65	.02	.03	.10	.21	.38	.43	1.21	.38		.26				
HIDDEN VALLEY RANCH	12.65									.55	1.15	.08	.23	.27	1.30	.87	1.24	.43	.04	.02	.74	1.65	2.38	.04	.56	.04		1.02			.04	
HOBERGS	30.72								.57	3.37	3.08	.13	.19	1.35	3.32	.09	2.96	1.15	.12	.13	.34	2.45	1.76	.88	7.00	.15		1.65			.03	
HUNTER DIST GRAVES R H	10.45								.54	1.74	.15		.25	1.00		.12	1.09		.13	.18	.24	.26	.62	1.84	.95	.08	1.26					
IOWA HILL	23.02								T	1.12	1.72	.15	.45	.65	2.18	1.25	2.55	1.95	.35	.03	1.26	2.47	3.75	.05	1.15	.24		1.63			.07	
JESS VALLEY	3.85				T				T		T	.12	.04	.05	.36	.05	.83	.33	.13	.02		.20	.22	.12	.43	.10	.02	.54	.03		.10	.16
KELSEYVILLE	13.38								.06	1.60	.74	.07	.02	.34	1.75	.11	1.90	.29	.08	.09	.19	1.43	.70	.14	2.87	.11	.01	.86			.02	
KILARC POWER HOUSE	16.98								.12	1.90	.76	.25	.53	.50	.80	.08	2.69	.78	.55	.34	.64	1.03	1.25	1.78	1.52	.30	.11	1.04			.01	
LAKEPORT	17.46							.07	.92	2.08	.13	.20	.36	.63	1.94	.42	2.07	.72		.48	.50	2.27	.22	1.25	2.00		T	1.15			.05	T
LAKESHORE	31.22							.05	1.85	2.86	.86	.47	.73	3.02	1.40	1.68	1.26	.69	.07	1.03	.54	1.82	1.87	6.11	1.61	.09	3.16	.04				.01
LAKE SPAULDING	33.17								.46	1.80	1.89	.31	.95	2.26	3.88	.48	4.02	2.44	.11	1.05	.59	4.75	1.86	.54	2.92		T	2.81			.05	T
LAKE SPAULDING DAM	-	-	-	-	-	-	-	-	-	-	-	-	-	-	-	-	-	-	-	-	-	-	-	-	-	-	-	-	-	-	-	-
LEESVILLE KEEGAN RANCH	12.38								.12	1.94	1.03	*	*	.50	1.81	1.91				.23			1.72		2.25		.87					
LITTLE VALLEY	5.62								T	.05	.12	T	T	.08	.49	.35	.85	.25	.15	T	.16	.07	.35	.31	1.65	T	T	.70	T	T	.04	
LOOKOUT 3 WSW	12.03								T	.20	.23	T	.07	.36	.89	.56	.50	1.98	.08	.07	.21	.05	.94	1.73	2.65	.54	.01	.96				
LOYALTON	8.88								*	*	*		*	*	*	*	*	*	*	4.82	.44	.31	.76		1.62	.02		.89			.02	
MADELINE MNTNC STA	D 3.30								D 1.00	.01	.90	.01D	.30	T	.02D	.21	.11	*	.04	.02	.05	.31	.02	*	*	.70		D .30			D .20	
MANZANITA LAKE /	18.54								T	.18	1.02	.08	.06	.53	1.66	.56	1.86	1.30	.54	.11	.35	1.24	1.83	1.27	3.99	.10	.03	1.77	.02		.04	
MARYSVILLE	8.13		T						.01	.97	.47	.14	.18	.39	1.31	.03	.82	.03	.02	.11	.35	1.33	.65	.02	.80			.48	T		.02	
MC CLOUD	22.76								.43	1.48	1.78	.36	.16	1.01	1.91	.27	1.76	.37	.11	.26	.82	1.62	1.82	2.36	2.71	.43	.31	2.79	T		T	
MIDDLETOWN	26.90								.36	2.4[illegible]	*	*	2.64	1.01	3.18	.23	3.58	*	*	.92	.66	3.29	2.00	.65	*	4.55		1.37			.05	
MINERAL	27.40								.01	1.13	2.39	.12	.11	1.42	3.65	.37	2.00	1.58	.27	.08	.44	1.83	2.16	2.35	5.45	.24	.04	1.75	T		.01	
MONTICELLO DAM	-								.04	1.27	1.63	.08	.13	.09	1.41	.50	1.49	.77	.01	.04	.22	1.56	.64	.05	1.68	.09		-			-	
MOUNT DANAHER	19.51								.03	.67	1.54	.07	.32	.78	1.78	1.68	2.03	2.28	.38		.93	2.15	1.89		1.11	.47		1.32			.08	
MOUNT SHASTA WB CITY //R	11.71							.06	1.03	1.90	T	.05	.45	.53	.39	.88	.49	.01	T	.41	.42	.41	.74	1.49	.30	.07	2.06	.02				T
NEVADA CITY	22.57								.04	1.02	2.05	.26	.29	1.22	2.02	1.08	2.63	1.35	.14	.02	1.25	2.34	3.26	.24	1.08	.13		1.95	.14		.06	
NICOLAUS 2	6.41								.06	.73	.57	.10	.10	.15	.85	.44	.59	.10	.02	.05	.26	.70	.69	.05	.54	T		.35			.06	
ONO	21.06								.12	1.12	1.19	.55	.25	.47	2.20	.11	2.74	.41	.16	.47	1.45	1.83	1.47	.82	2.52	.04	*	3.14				
ORLAND	8.51								.02	1.66	1.30	.07	.26	.14	1.17	.01	.88	.04	.02	.11	.09	.59	.20		1.39	.01		.55				
OROVILLE	12.28								.01	1.20	.67	.09	.27	.60	3.12	.06	1.41	.13	.02	.33	.39	1.83	.55	.02	.87			.71			T	
OROVILLE BRIDGE	11.95									.92	1.02	.07	.31	.58	2.61	.40	1.39	.11	.02	.09	.60	1.53	.66	.03	.85			.76				
PACIFIC HOUSE	19.43								.04	.43	1.69	.17	.11	.50	1.47	1.63	2.16	1.84	.53		1.06	2.18	1.91	.11	1.30	.57		1.39	.31		.03	
PARADISE	27.34								T	1.55	2.29	.15	1.08	2.14	5.48	.43	2.36	.47	.07	.08	.83	3.65	1.78	.60	2.37			2.01				
PASKENTA RANGER STA	11.04								.17	1.51	1.04	.11	T	.34	1.18	.01	1.36	.24	.01	.25	T	.96	.47	.31	1.75	T		1.33				
PAYNES CREEK	11.57								.25	1.10	1.15	.10	.30	.30	1.30	.10	.95	.55	.05	.10	.05	.68	.68	1.65	1.67	.03		.55			.01	
PIT RIVER POWER HOUSE	45.94							T	.73	2.19	2.85	.46	1.79	4.18	3.39	.82	2.82	2.33	1.08	.90	.73	3.68	3.77	5.23	5.16	.83	.80	2.14			.06	
PLACERVILLE	[illegible]6.20								.04	.51	1.30	.03	.15	.41	1.38	1.30	1.54	3.02	.10		.58	1.69	1.40		1.20	.46		1.31	.06		.02	
PLACERVILLE IFG	17.89							T	.33	.65	*	*	1.58	.41	2.85	.22	2.48	2.45			.60	2.84	.43	.01		*	1.70	1.19			.05	
PLATINA	20.12							.01	.44	1.20	1.28	1.49	.29	1.15	.42	1.05	1.40	1.20	1.25	.50	.38	1.36	.60	2.10	1.33	T	.65	2.00	.02			
PORTOLA	9.02								.10	.70	.43		.13	.68	2.30	T	.92	.70	.02	.05	.31	.57	.68	.17	.41	T		.85			T	
QUINCY	22.10								T	.61	2.84	.05	.04	1.55	3.46	1.38	1.10	1.95	.05		.40	1.14	1.57	.14	3.61	.25		1.96			T	
RED BLUFF WB AIRPORT R	8.40							T	1.05	1.31	.01	.28	.15	.36	.80	.45	1.19	.02	.03	.13	.37	.46	.01	1.12	.05	T	.59	.01		T	.01	T
REDDING FIRE STA NO 2	28.84							T	.62	2.22	.88	1.01	.90	.87	3.72	.33	2.17	.35	.06	1.57	.48	3.13	2.21	4.16	1.95		.46	1.75				
REPRESA	7.00							.02	.26	.52	.08	.08	.04	.55	1.35	.25	.92	.20	.02	.20	.74	.82	.02	.28	.07		T	.50			.08	
RIO VISTA	7.49								.06	.60	.23	.09	.11	T	1.09	.84	.83	.19		.03	.11	1.74	.76		.21	.22		.32			.06	
ROCKLIN	7.36						T		.02	.58	.65	.03	.04	.16	1.30	.60	.80	.22	.02	.03	.23	1.10	.70		.35			.45			.08	
ROUND MOUNTAIN 1 NNE	30.65								.26	1.68	2.74	.48	.74	1.58	1.95	1.20	2.45	2.25	.95	.15	1.42	2.15	3.40	2.05	2.70	.55	.15	1.75			.05	
SACRAMENTO WB AIRPORT R	7.88							.01	.89	.40	.03	.19	.03	.81	1.49	.44	.73	.26	T	.28	.74	.74	.01	.29	.03		T	.43			.02	.06
SACRAMENTO WB CITY R	7.05							.02	.90	.45	.02	.19	.01	.68	1.37	.38	.54	.13		.16	.69	.76		.29			.01	.36			.02	.07
SHASTA DAM	34.13								.36	2.07	3.58	.49	.38	1.33	5.56	.36	2.15	.74	.18	.40	.81	2.04	2.94	2.95	4.80	.03	.34	2.62				
SHINGLE SPRINGS	14.90									.50	1.28	.05	.15	.35	1.50	1.22	1.80	2.16	.12	T	.57	1.74	1.07	.03	.99	.37		.98			.02	
SHINGLETOWN 2 E	20.03									.95	1.66	.26	.61	.46	1.39	.79	2.59	1.34	.60	.03	.48	1.73	1.97	2.19	1.90	.05	.03	.99			.01	
SIERRA CITY	33.49								.10	1.29	2.71	.30	.38	2.14	3.44	1.26	3.50	2.49	.29	.15	1.28	2.65	3.80	.22	4.04	.70		2.67	.01		.07	
SIERRAVILLE RANGER STA//	14.07								T	.38	1.36		.01	.53	.99	1.01	1.70	1.29	T		.35	1.04	1.66		1.86	.03		1.84			.02	
SODA SPRINGS 1 E //R	[illegible]4.2[illegible]								.08	.96	1.71	.70	.51	1.23	1.83	1.01	3.16	2.58		.13	.97	2.16	2.70	T	1.82	.64		1.59	.43		T	T
STONYFORD [illegible] RANCH	[illegible]								.50	3.12	1.88	.30	.22	1.92	3.06	.17	3.46	1.64	.13	.25	.67	2.75	1.67	.80	5.38	.24	.02	2.25			.01	
STONYFORD RANGER STA	1[illegible].[illegible]4								.24	2.24	1.41	.17	.07	.38	.98	.04	1.44	.12	.02	.13	.14	.80	.20	T	1.99			.67			T	
STONY GORGE RESERVOIR	[illegible].88							.04	.64	2.29	.02	.14	.13	.21	.95	.15	.79	.12	.03	.24	.14	.70	.05	1.16	1.07	T	.02	.99			T	
STRAWBERRY VALLEY	4[illegible].6[illegible]								.63	2.89	2.52	.45	1.29	4.18	5.06	.61	4.99	2.03	.17	1.10	1.13	5.18	3.01	1.29	3.08	.02	.01	2.95			.03	
TWIN LAKES	18.17								.10	.76	1.69	.22	.24	.48	3.36	.23	3.03	1.76	.09	.12	.35	2.57	.56		1.53	.05		1.02			.01	
UPPER LAKE 7 W	22.49							.27	.80	3.56	.27	.21	.93	.42	2.22	.36	1.91	.99		.67	.11	3.10	.40	2.41	2.10		.07	1.61			.05	.03
VACAVILLE	13.03							T	.4[illegible]	1.04	.03	.26	.03	.35	2.81	.40	2.16	1.16		.32	.29	2.96	.05	.05	.40	.02		.28			T	
VINTON	6.72								.04	.10	.21		.01	.16	1.58	.05	1.10	.37	.10	.04	.31	.25	.46	.28	.95			.68			.03	
VOLLMERS	3[illegible].42								.50	2.94	1.68	.64	.45	1.72	3.04	.14	2.55	1.00	.08	.80	.79	2.60	2.19	3.49	3.03	.42	1.34	3.02				
VOLTA POWER HOUSE	13.62								.27	1.69	.44	.34	.20	.36	1.04	.26	3.02	.24	.15	.20	.27	1.27	.41	1.88	.94		.06	.58				
WHISKEYTOWN RES	32.90								.27	2.10	3.13	.37	.40	1.45	5.28	.13	2.44	.55	.10	.77	1.02	2.46	2.37	2.31	3.78	.03	.19	3.75				
WILLIAMS	8.5[illegible]								.03	1.37	1.91	.09	.07	.03	.73	.09	1.11	.03	.03	.11	.17	.80	1.10		.59	.05		.21				
WILLOWS	7.49								.03	1.84	.94	.06	.16	.10	1.23		.79			.19	.09	.72	.12		.85			.36				
WILLOWS [illegible]	[illegible].50								.49	2.09			.25	.09	1.22	.15	.70			.25	.15	.79	.03	.28			.61	.40				
WINTERS	12.41								.07	1.51	1.80	.11	.31	T	2.49	.27	1.87	.25	T	.05	.18	1.82	.27	T	1.10	T		.31				
WOODLAND 1 WNW	7.04								.04	1.04	.58	.12	.[illegible]3	.06	1.36	.13	.86	.05	.02	.11	.21	1.11	.31	.01	.52	.07		.31				
NORTHEAST INTERIOR BASINS 3																																
BOCA	10.28									.35	1.03			.27	.67	1.12	.80	1.51	.10		.24	.85	1.05		1.20	.19		.85	.05		T	
[illegible]	2.88					T			.02	T	.27	.05	T	T	.25	.45	.69	.14			.31				.17			.50				.03
BRIDGEPORT	3.64								T	.18	.12	.08	.08		1.16		.91	.52			.11				.29			.19				
CEDARVILLE	4.14					T			.02	.05	.03	T	.09	.01	.10	.28	.35	1.46	.10	T	T	T	.34	.10	.58	.07	.01	.54	T		.01	
DONNER MEMORIAL ST PK	16.25								.02	.63	.45	.10	T	1.00	1.25	1.25	2.50	1.10			.10	1.02	2.35	.02	2.09	.32		1.95	.08		.02	
DOYLE	6.27								.10	.11	.15		T	.04	.96	.56	.93	.28	.03		.04	.02	.32		1.86	.02		.85	T		T	
DOYLE 5 SSE	[illegible].34								T	.20	.24	T	.04	.12	2.16	.12	1.75	.43	.05	.04	.36	.22	.62	.63	1.99			1.34	.04		.04	
ELLERY LAKE	8.84								.38	1.56	.20		.18	.24	1.46	.68	1.44	.32	.08	.12	.14	.76	.14	.16	.36			.52	.10			

See reference notes following Station Index

DAILY PRECIPITATION

Continued

CALIFORNIA
JANUARY 1970

Station	Total	1	2	3	4	5	6	7	8	9	10	11	12	13	14	15	16	17	18	19	20	21	22	23	24	25	26	27	28	29	30	31
		Day of Month																														
FLEMING FISH AND GAME	3.42			T		.02			.06	.12	.08	.01		.08	1.07	.01	.40	.06	.05			.10	.06	.06	.79			.42	.01		.02	
FORT BIDWELL	5.12								.15	.44	.08	.20	T	.18	.26	.01	.72	.50	.15	.02		.25	.36	.26	.90	T	.20	.40			.04	T
GEM LAKE	4.98								.16	.92	.28	.08		.22	.92	.88	.54					1.02	.20	.08	.08							
MEYERS INSPECTION STA	-	-	-	-	-	-	-	-	-	-	-	-	-	-	-	-	-	-	-	-	-	-	-	-	-	-	-	-	-	-	-	-
MONO LAKE	4.79								.11	.15	.44			T		2.10	.85					.21			.56			.37				
SAGEHEN CREEK	15.96								.42	1.12	.85	.03	.38	.96	2.00	.08	2.04	1.10		.32		2.11	.73	.33	1.91		T	1.56			.02	T
SECRET VALLEY	3.89									.20				.08	.45	.63	.41	.26	.06	T	T	.24		1.32			.44				T	
SQUAW VALLEY	24.59								.05	1.12	2.54	.03	.07	.71	1.77	1.66	3.10	2.08	.07	T	.95	2.58	3.02	T	2.27	.46		1.96	.13		.02	
STANDISH 1 E	3.83									.10	.25		.01	.08	.72	.36	.35	.34	.04			.02	.17	*	*	*	*	*	.39			
SUSANVILLE AIRPORT	7.11								.19	.66	.40		.07	.08	1.13	.04	.62	.34			.05	.37	.23	1.02	.94		.08	.87				
TAHOE CITY	15.27								T	.57	1.45	.02		.38	1.31	1.52	1.85	1.72	.33	T	.56	1.29	1.51		1.15	.18		1.27	.16		T	
TERMO	3.00							T	T	.16	.06	.01	T	.01	.47	T	.67	T			T	.08	.03	.26	.84	.01		.40			.02	.01
TRUCKEE RANGER STATION	14.41								T	.62	1.30	.06	T	.60	.98	1.98	1.51	1.66	.20		.30	.90	1.36	T	1.62	.29		.98	T		.05	
WENDEL 10 SE	2.69										.17				1.03		.30								.81			.38				
WOODFORDS	9.82								.05	.52	.78	.07	.06	.05	2.02	.05	1.79	.88	.02	T		1.28	.08	.03	1.32	T		.82			T	
* * * CENTRAL COAST DRAINAGE 04																																
ALAMO 1 N	9.78								.05	.75	.76	.22	.14	.02	1.09	.89	1.45	.38	.02	.02	.16	1.70	.68	T	.98	T		.45			.02	
ARROYO GRANDE	3.70									.04			1.20	.03	.01	.28	1.05			.54	.18						.28	.05	.04			
BEN LOMOND NO 3	19.51							.05	.41	2.14	.11	.57	.67	.18	3.52	.31	4.03	.52	T	.61	.62	3.48	.16	.07	.82			1.22			.02	
BERKELEY	11.14							.02	.40	.57	.06	.31	.06	.45	1.96	.72	1.06	.04		.20	1.68	2.33	.09	.59	.13		.03	.40		.01		.03
BIG SUR STATE PARK	15.28								.46	.96	1.67	.55	.83	.05	1.44	1.31	5.15	.43		.02	.67	.37	.03		1.29			.45				
BLACK MOUNTAIN 2 SW	13.74								.01	.61	1.63	.44	.03	.12	2.12	.57	2.29	.56	.05		.26	2.10	.27	.10	1.52	.04		.97			.05	
BRADLEY	2.56								.05	.14	.33	.24	.23		.02	.14	.64	.19			.48	.05			.05							
BURLINGAME	9.13							T	.15	.49	.25	.39	.06	.11	2.35	.22	1.40	.06			.16	1.83	.04	.07	.98	.04		.53				
BURTON RANCH	10.13								.02	.75	.61	.24	.12	.02	2.16	.25	1.52	.15	.01	.01	.32	2.37	.55	.07	.92						.04	
CALAVERAS RESERVOIR	8.34								.04	.20	.59	.43	.04	.03	.33	1.53	1.25	.37	.08		.27	1.90	.08	.04	.40	.06		.68			.02	
CARMEL VALLEY	5.85							.03	.23	.68	.32	.67	T		.75	.12	1.54	.37	T	.20	.11	.08	T	T	.49			.24	T		.02	
CHITTENDEN PASS	7.68								.13		.85	.65	.22		.08	.83	1.73	.22		.02	.38	1.13	.16		.68							
CONCORD 3 E	6.12								.05	.61	.39	.14	.11		.88	.30	1.76	.25	.03	.03	.05	1.19	.32	T	.65	T	T	.27			.09	
CROCKETT	9.80								T	.65		.30	.04	T	1.67	.34	1.04	.25	T	.35	.15	2.37	.73	.05	.84			.35			.07	
DAVENPORT	11.21								.12	1.13	.28		.90	.51	1.29	.68	2.12	.07			.82	1.70	.10	.07	.51			.91			T	
FORT ORD	4.20							.03	.09	.28	T	1.05	T	T	.40	.26	1.07	.15		.18	.14	.35	.01	.04	.02			.12			.01	
GERBER RANCH	7.60								.12	.26	.95	.59	.05		.19	1.60	.79	.46	.02	.02	.21	.96	.02		.84	.30		.19			.03	
GILROY	8.99								.09	.10	.85	.66	.16	.13	.78	.60	2.15	.71	.03	.01	.15	1.22	.13	T	.96	.01		.25			T	
GILROY 14 ENE	9.45								.17	.22	.95	.68	.21	*	.42	.68	2.27	1.25	.03		.17	1.10	.21		.75	.04	T	.30			T	
HALF MOON BAY	8.49									.40	.85	.15	T	.14	1.90	.45				T	.22	2.64	.28	.09	1.01			.66			.10	
HERNANDEZ 2 NW	4.37								T	.90	.20	.75	.04		.92	.40	.76	.10			.29	.02			.27			.12				
HOLLISTER 1 SW	5.42								.14	.06	.23	1.23			1.19	.10	1.02	.26	T		.22	.37			.44			.16				
KING CITY	2.98									1.02	.14	.54		.52	.03	.24		.04		.02	.32				.09			.02				
LAFAYETTE 2 NNE	11.22								.05	.69	.63	.33	.07	.03	1.81	.33	1.79	.35			.24	2.40	.77	1.07	.02	T		.58			.06	
LA HONDA	11.17							.07	.09	1.44	.12	.47	.01	.05	2.09	.21	1.61	.09		.24	.36	2.27	.01	.03	1.13			.84			.02	T
LIVERMORE COUNTY F D	5.38							T	.06	.18	.23	.34	T	T	1.18	.12	.81	.17		.01	.03	1.10	.02		.87			.24			T	.02
LOCKWOOD 2 N	4.19								*	.44	1.14	.33	.29		.06	*	1.12	.09			.50				.17			.05				
LOS GATOS	6.28							T	.07	1.52	.05	.50	.07	.02	.59	.17	1.07	.25		T	.8	.62	T	.01	.78			.36			.02	
LOS GATOS 4 SW	19.95								.20	1.70	2.00	.50	.25	.75	2.05	1.40	3.10	1.20	.10		.45	2.30	.30	.10	2.40	.10		.90			.10	.05
MARTINEZ 3 SSE	8.93							.01	.30	.95	.07	.28	.06	.07	1.93	.23	1.04	.12	T	.05	.19	2.06	.07	T	.96		T	.47			.07	T
MARTINEZ FIRE STATION	-	-	-	-	-	-	-	-	-	-	-	-	-	-	-	-	-	-	-	-	-	-	-	-	-	-	-	-	-	-	-	-
MONTEREY	5.91							.04	.13	.77	T	1.04	T	T	.90	.29	1.03	.15		.31	.10	.47	.01	T	.36			.29			.02	
MONTEREY NALF	4.46							.03	.13	.33	.07	.82		T	.06	.36	.66	.13		.34	.16	.13		.13	.27			.22			.02	
MORGAN HILL 2 E	-	-	-	-	-	-	-	-	-	-	-	-	-	-	-	-	-	-	-	-	-	-	-	-	-	-	-	-	-	-	-	-
MORRO BAY FIRE DEPT	3.68									.02	.28	.25	.25	.04	.02	.20	1.65	.13		T	.3.	.02	.02	.05	.22			.14	.02			
MORRO BAY 3 N	4.82									.37		.73	.17	.05	.36	1.40	.93	.11		.37	.02			.15	.16							
MOUNT DIABLO N GATE	10.21								.03	1.06	.80	.21	.13	.04	1.06	.66	1.24	.37	.03	.02	.19	1.73	.98	.02	1.07	.02	.40				.15	
MOUNT HAMILTON	7.55							T	T	.20	.35	.32	.10	.05	1.28	.30	1.08	.82		.08	.25	1.04	.06	.10	.60			.50			.12	
NACIMIENTO DAM	3.56								.10	.22	.72	.27	.29	.03	.02	.30	.90	.21	.02		.33				.11	.01		.02	.01			
NEWARK	5.36								.02	.11			.80		.52	1.12	.52	.07		.02	.06	1.31	.01				.41	.39				
OAKLAND WB AIRPORT K	7.78							T	.24	.40	T	.31	.05	.25	1.94	.63	.62	T		.14	1.21	1.34	.01	.24	T		.01	.37		.01	T	.01
PAICINES DHRWALL RANCH	5.98								.20	.05	.44	1.05	.19		.27	.74	1.28	.15		.30	.1.				.42			.28			.05	
PALO ALTO CITY HALL	6.77									.13	.50	.62	.16		.72	.85	1.05	.33			.04	1.33	.03		.53	.07		.41				
PALOMA	6.83							T	.38	2.00	.03	.62		T	1.31	.14	.83	.06		.30	.20	.06	T	T	.66	.21	.03					
PARKFIELD	3.70									.70	.10	1.28	.10		.08	.26	.81	.35						.02								
PASO ROBLES	3.71								.01	.50	.31	.58	.09	.02	.35	.08	1.14	.09		T	.42		.01	T	.10		T	.01				
PASO ROBLES FAA AP	2.51								.01	.52		.43	.05	.02	.19	.22	.47	.21		.26	T				.11			.02				
PINNACLES NAT MONUMENT	4.24								.28	.58	.22	.74			.65	.22	.60	.14			.32	.01			.32			.15			.01	
PISMO BEACH	4.33									.45	.27	.37	.22		.43	.02	1.80	.21		.03	.19				.22			.2				
POINT PIEDRAS BLANCAS	7.31							.21	1.15		.41	.26	.03	.47	.48	2.79	.05		.55					.14	.44			.33				
PORT CHICAGO NAVAL DEP	6.39							T	.32	.43	.11	.20	.06	.05	1.42	.19	.54	.11		.03	.15	1.78	.06	T	.59	T		.29			.06	
PRIEST VALLEY	4.59								.12	.78	.45	.48	.18	.04	.44	.20	1.12	.04			.30	.02			.30			.12				
REDWOOD CITY	8.77							.05	.07	.77	.23	.71	.01	.01	2.13	.24	.94	.09		.07	.20	1.65	T	T	1.08			.51			.01	T
RICHMOND	10.72								.04	.68	.58	.19	.14	.04	2.10	.25	1.87	.09	.01	.02	.17	3.03	.38	.04	.69			.37			.03	
SAINT MARYS COLLEGE	12.96							T	.43	.78	.14	.33	T	.22	2.70	.21	1.93	.05		.21	.38	3.52	.18	.12		.92		.76			.08	T
SALINAS 2 E	5.34							T	.18	.30	.23	.98	T	T	.35	.05	1.75	.04		.18	.18	.51	T		.18			.21	T		T	
SALINAS FAA AP	4.96							.12	.08	.34	.09	1.00	T	T	.55	.72	.88	.01		.31	.23	.24		.19				.20			T	
SALINAS DAM	5.27									.09	1.58	.12	.43	.02	.02	.44	1.13	.80	.03	T	.22				.32			.03	.04			
SAN ANTONIO MISSION	7.91								.11	2.00	.46	.78		.05	.69	.43	2.00	.18		.02	.58	.01			.52			.08				
SAN ARDO	3.04								T	.18	.75	.22	.16		.03	.51	.50	.15	.02	.48		.01			.03							
SAN CLEMENTE DAM	7.00								.33	.44	.96	.65	.08		.49	.56	1.83	.33		T	.19	.13	T		.76			.25			T	
S F RICHMOND SUNSET R	7.67							.02	.31	.30	.06	.43	.06	.16	1.29	.78	.52	.04		.07	1.36	.80	.05	.65	.05		.06	.43			.01	.02
SAN FRANCISCO WB AP R	8.33							.01	.13	.57	.02	.38	.06	.18	2.09	.53	.81	T		.03	.94	1.05	.01	.70	.23		T	.58		T	.01	T
S F FEDERAL BUILDING R	7.81							.03	.18	.57	.14	.40	.04	.23	1.19	.81	.63	.04		.11	1.41	.90	.02	.49			.08	.49		.01	.02	.02
SAN GREGORIO 2 SE	9.95							.04	.18	1.03	.08	.43	.04	.20	1.95	.25	1.07			.24	.76	1.87	.10	.81	.06		T	.80			.03	.01
SAN JOSE R	4.02				T			T	T	.62	.08	.65	.02	T	.99	.11	.35	.08	T	T	.13	.47	T	T	.24			.28			T	T
SAN LUIS OBISPO POLY	7.28									.05	2.03	.19	.42		.06	.60	1.93	.94		.01	.25		.03		.52			.04	.2.			
SAN MATEO	8.35								.02	.50	.13	.47		.07	1.44	.32	1.30	.24		.04	.55	1.85	.02	.01	.94			.40				
SANTA CLARA UNIVERSITY	4.35							T		.85	.03	.71	.02		1.01	.16	.31	.09	T		.20	.35	T		.31			.31			T	
SANTA CRUZ	13.03							.03	.41	1.30	.05	.54	.41	.10	2.32	.25	2.52	.11		.66	.86	2.31	.07		.44	.02		.63				
SANTA MARGARITA 2 SW	9.91								.01	1.67	.66	.73	.46	.02	1.12	.07	3.38	.47		.01	.23				.85			.23				
SANTA MARGARITA BOOST	11.67									.24	2.26	.21	.88	.07	.06	1.25	3.45	1.85	.02	T	.24				.93			.19	.02			
SEARSVILLE LAKE	-	-	-	-	-	-	-	-	-	-	-	-	-	-	-	-	-	-	-	-	-	-	-	-	-	-	-	-	-	-	-	-
SOLEDAD	3.11								.19	.10	.44	.52	.37		.16	.47	.32	.06			.23	.04			.08			.13				
SPRECKELS HWY BRIDGE	5.01								.33	.00	.37	1.02	.03		.08	.42	1.59	.10	.01		.31	.29			.14		.21				.03	
UPR SAN LEANDRO FILTER	9.71								.03	.37	.51	.21	.08	.02	1.36	.77	1.58	.05		T	.18	2.40	1.14	.05	.39			.53			.04	
WALMAR SCHOOL	9.63							.03	.44	.92	.11	.13	.39	.56	1.18	.02	1.51	.15		.10	.25	2.11	.10		1.06	.34		.23				
WALNUT CREEK 2 ESE	8.02						.01		.41	.81	.16	.29	.05	.08	1.56	.22	.96	.10		.10	.12	1.85	.04		.87			.37				
WALNUT CREEK 4 E	6.82								.05	.67	.56	.18	.08	.02	1.20	.15	.79	.35		.01	.07	1.49	.17	T	.71			.29			.03	
WATSONVILLE WATERWORKS	7.28								.08	.35	.51	.58	.09	.02	.62	.52	1.63	.23	.02		.51	1.39	.07	T	.21			.45				
WRIGHTS	18.82							T	.42	2.66	.43	.44	.83	.14	3.31	.36	3.17	.79		.30	.36	2.97	.22	.14	1.16			.90			.02	
* * * SAN JOAQUIN DRAINAGE 05																																
ANGIOLA	1.14									.04	.08	.02	.04	.08	.02	.47	.29	.05	T					T				.05				
ANTIOCH FIBREBOARD ML	5.10								.08	.50	.32	.12	.04	T	1.04	.13	.51	.02		.07	.05	1.60	.01		.39	.01		.18			.03	
ANTIOCH PUMPING PL 3	4.71								.02	.46	.30	.12	.05	T	.73	.35	.53	.04	.01	.01	.09	1.19	.22		.44	T		.12			.03	
ASH MOUNTAIN	9.47									T	1.52	.02	.42	.02	.05	1.28	2.70	2.44	.18	T		T			.68	.06		.02	.08			
AUBERRY 1 NNE	-	-	-	-	-	-	-	-	-	-	-	-	-	-	-	-	-	-	-	-	-	-	-	-	-	-	-	-	-	-	-	-
BAKERSFIELD WB AIRPORT R	.57									.06	T	T	T		.18	T	.33	T		T								T				
BALCH POWER HOUSE	9.83								T	.33	1.44	.47	.18	.03	1.52	.15	3.10	1.59		.02		.05			.70			.25				
BLACKWELLS CORNER 2WNW	1.00									.02	.03	.26	.04		.14	.35	.11	.01			.04											
BUTTONWILLOW	1.02										.21	.04	.13			.34	.22	.04			.01				.01				.02			T
CALAVERAS BIG TREES	23.17								T	.66	3.01	.32	.13	.79	1.97	1.82	2.92	1.65	.62	T	.87	3.02	1.96	T	1.43	.53		1.14	.33	T		

See reference notes following Station Index.

DAILY PRECIPITATION

Continued

CALIFORNIA
JANUARY 1970

Station	Total	1	2	3	4	5	6	7	8	9	10	11	12	13	14	15	16	17	18	19	20	21	22	23	24	25	26	27	28	29	30	31
		Day of Month																														
CAMP PARDEE	6.70								.01	.23	.67	.13	.03	.31	.94	1.22	.72	.14	.03	T	.10	.93	.54		.42	.04		.22			.02	T
CATHEDRAL PY BULL RUN RM	6.92								.19	.26	1.00	.29	T	.31	.30	.85	1.87	.62	.15		.22	.32			.23			.27			.04	
CHERRY VALLEY DAM	21.65								.18	.56	2.03	.13	.11	.70	1.04	1.49	3.78	2.88	.47		.89	2.66	1.42		.94	.05		1.12	.20			
COALINGA	1.31								T	.2	.05	.31	T		.16	.16	.23	T		.09	.10			T	T							
COALINGA 14 WNW	3.03								.08	.76	.25	.64	.02		.37	.16	.90	.02	T		.20	T			.17	.05		.01				
CORCORAN IRRIG DIST	1.04									.05	.08	.04	.17		.30		.37				.01							.02				
DELANO	.88										.12	T	.02	.01	T	.33	.33	.03											.04			
DEL PUERTO ROAD CAMP	-	-	-	-	-	-	-	-	-	-	-	-	-	-	-	-	-	-	-	-	-	-	-	-	-	-	-	-	-	-	-	-
DENAIR 3 NNE	3.19							T	.02	.33	.08	.38	T	.04	.72	.25	.39	.03		.03	.08	.68	T	T	T			.16				T
DUDLEYS	13.68								.12	1.36	1.31	.33	.31	.22	2.39	.12	2.87	.53		.08	.25	1.96	T		1.02			.79			.02	
ELECTRA POWER HOUSE	10.06								.11	.22	.88	.15	.18	.31	2.25	.12	1.64	.27	.03	.08	.13	2.26	.02		.89	.09		.41			.02	
ELLIOTT	6.53								.09	.48	.60	.10	.08	.03	1.06	.70	.77	.06	T	.02	.16	1.10	.38		.37	.08		.32			.13	
EXCHEQUER RESERVOIR	4.88								.04	.19	.17	.26	.04	.08	.23	.91	1.55	.08	.06		.19	.61	.07		.02	.01		.37				
FIDDLETOWN LYNCH RANCH	13.44								.12	.44	1.34	.04	.14	.98	1.60	1.31	1.62	.64	.38		.38	1.82	.94		1.05	.22		.82				
FILE POINTS 5 SSW	1.71								.02	.21			.26		.24		.74				.21	.02									.01	
FRESNO WB AIRPORT R	3.83							T	.04	.13	.02	.95	T		.81	.52	1.22	.01		.02	.02	T			.02			.07			T	
FRIANT GOVERNMENT CAMP	4.43									.04	.28	T	.44	.06	.07	.79	2.02	.14	.29	T	.05	T			T			.05	.20			
GLENNVILLE	6.66										.82		.18	.14	.07	.78	3.04	1.04	.28				.01		.30							
GRANT GROVE	13.68								T	.02	4.06	.08	.55	.27	.23	1.20	3.10	2.15	.10			.02			1.31	.09		.17	.13			
GROVELAND RANGER STA	14.33								.10	.42	2.20		.31	.33	.84	1.74	2.85	*	*	1.68	.30	1.47	.39		1.05			.65				
MANFORD	1.60									.08	.02	.27	.10		.36	.02	.58	.12			.05	T						T				
HETCH HETCHY	13.74								.10	.44	1.77	.13	.10	.46	.75	1.43	2.65	1.18	.26		.52	1.64	.89		.64	.01		.77				
HUNTERS DAM	21.97								.14	.45	2.41	.35	.29	.49	3.31	.10	4.40	2.08	.08	.19	.32	3.98	.11	T	2.17			1.10			T	
IORIA	3.41								.03	.28	.86	.54	.26		T	.45	.60	.02			.21	T			.10	T		.02	T			.04
IONE	7.16								.07	.31	*	*	.67	.26	1.19	.72	.81	.16	.08		.21	1.32	.48		*	.47		.33			.08	
JOHNSONDALE	9.35										1.86		.36	.07	.05	1.23	2.12	2.78	.08					.49				.31				
KERLINGER	3.37								.12	.06	.32	*	.34		.09	.86	.34	.01		.01	.12	.70	.03		.14	.13		.07			.03	
KERN RIVER PH NO 1	1.53									.09	.11	.04	.02		.22	.03	.92				.02				T			.08				
KERN RIVER PH NO 3	3.67									.22	.54	.24	.08		.53	.01	1.80	.14							.05			.06				
KETTLEMAN CITY	1.13								.01	.02	.24	.05	.10	T		.35	.21	T	.04	T	.11			T			T					
KETTLEMAN STATION	1.10									.17	.02	.19	.04		.49	.09	.07	.02			.01							T				
KNIGHTS FERRY 2 SE	5.33								.05	.26	.29	.20	T	.12	.55	1.36	1.09	.02	.02	.06	.79		.03		.14			.34			.01	T
LEBEC	1.38										.62	T	.02			.32	.10	.05	T		.13					.05			.09			
LE GRAND	4.26								.13	.33	.20	.52	.08	.06	1.05	.06	1.05	.19		.01	.08	.20			.15			.15				
LEMMAN RANCH	10.22								.03	.48	.85	.06	.18	.28	1.31	1.33	1.50	.03	.02		.34	1.45	.79	.01	.65	.18		.73				
LEMON COVE	4.14									.05	.40	.18	.03		.76	.01	2.13	.12			T				.16			.30				
LINDSAY	3.25									.19	.18	.12	.10		.59	.03	1.68				.02				.10			.24				
LITTLE PANOCHE DET DAM	2.16								.13	.06	.24	.66	.11	T	.12	.29	.34	.02		T	.12	.02			.02	T		.03				
LODGEPOLE	15.93								.03	.06	4.28	.13	.62	.20	.18	1.83	3.31	3.04	.10		T	T			1.65	.08		.12	.30			
LODI	6.52								.18	.51	.27	.19	.06	.23	1.50	.17	.45	.03		.19	.12	1.75	.01		.22			.48			.16	
LOS BANOS	2.99								.13	.31	.24	.37	.22	.09	.09	.69	.45	.10	T	T	.07	.17				.01		.05			T	
LOS BANOS ARBURUA RCH	2.91								.24	.07	.07	.78	.03	.01	.75	.12	.42	.11			.15	.02			.10			.04				
LOS BANOS DET RESV	3.01								.15	.10	.16	.53	.31	.01	.20	.59	.54	.18		T	.04	.16			T	.01		.03			T	
MADERA	3.42								.01	.17	.19	.29	.30	.18	.04	.75	1.23	.05	T		.05	.03			.05			.05	.02			.01
MANTECA	4.80								.09	.20	.49	.22	.02	.02	.58	1.00	.67	.08		T	.05	.92	.08		.07	.12		.12			.04	.03
MARICOPA	-	-	-	-	-	-	-	-	-	-	-	-	-	-	-	-	-	-	-	-	-	-	-	-	-	-	-	-	-	-	-	-
MARIPOSA	10.68								.20	.30	1.32	.33	.04	.28	.42	1.09	3.70	.72	.13		.23	.70	.10		.40			.72				
MATHER	12.59								.18	.66	1.57	.19	.10	.42	.63	1.61	2.16	.84		.23	.43	1.46	.75		.74	.08		.54			T	
MEADOW LAKE	-	-	-	-	-	-	-	-	-	-	-	-	-	-	-	-	-	-	-	-	-	-	-	-	-	-	-	-	-	-	-	-
MENDOTA DAM	2.52								.02	.22	.09	.12	.67	T	T	.54	.56	.03			.12	.09						.06				T
MERCED FIRE STATION 2	3.94								.13	.29	.21	.50	.02	.24	.76	.08	*	.96		.02	.09	.39	.01		.08			.16				
MODESTO	4.12							.01	.05	.33	.03	.33	.06	.13	1.19	.52	.16	.01		.14	.42	.50		.08	.02			.14				T
NEWMAN 2 NW	3.39								.03	.43	.20	.55		.02	.93	.15	.55	.10		T	.11	.28			.04			T				
NORTH FORK RANGER STA	11.13								.01	.15	1.69		.28	.14	.54	1.34	2.80	2.55	.12		.14	.21	.12		.33			.53	.18			
ORANGE COVE	4.07									.06	.19	.20	.37	.08	.18	.79	1.96	.01							.03			.19	.01			
PACHECO PASS	5.54							.05	.34	.36	.17	.86		.04	.81	.70	.98	.20		.07	.18	.30		.36	.12							
PANOCHE	3.41								.10	.37	.21	1.02	T	.02	.59	.39	.22	.10		.02	.24	.02			.10			.01			T	
PATTIWAY	.76										.44	.04	.06			.12	.04	.04			.01								.01			
PINE FLAT DAM	6.26									T	.39	.13	.79	.18	.02	1.05	2.19	1.29	T		.01	T			.03			.02	.16			
PORTERVILLE	2.61									T	.34	.09	.02	.04	.05	.59	1.05	.09			T				.05			.05	.24			
POSEY 3 E	10.43										1.40	.39			.42	.83	4.00	2.00	.22						.68			.49				
SALT SPRINGS PWR HOUSE	19.32								.11	.81	1.80	.23	.25	.51	3.57	.24	3.22	1.87	.10	.13	.37	2.73	.59		1.63	.06		1.09			.01	
SAN ANDREAS 2 S	10.82								T	T	*	*	1.27	.28	1.23	1.89	1.72	*	*	.75	.15	1.37	.75		*	*	.91	.53				
SAN LUIS DAM	4.19								.16	.12	.38	.48	.32	.05	.16	.77	.94	.20	.02	.02	.12	.25	T		.12	.02		.06	T			
SONORA RS	12.41								.09	.31	1.38	.20	.09	.29	.78	1.70	1.74	1.07	.20	.02	.39	1.54	.97		.59	.34		.66			.05	
SO ENTRANCE YOSEMITE	15.84								.42	.39	3.84	.20	.18	.12	.64	1.54	2.38	2.00	.16		.33	.92	.44		1.32	T		.79	.17			
SPRINGVILLE 7 ENE	10.32										1.68	.04	.27	.05	.07	1.32	3.16	2.11	.20						1.17	.03		.02	.20			
STANISLAUS POWER HOUSE	18.52								.05	.34	1.78	.17	.18	.38	2.59	.08	4.70	2.19	.26	.10	.38	3.00	.15		1.23	.11		.83				
STOCKTON WBAP	7.06							.03	.29	.50	.10	.25	.04	.17	1.97	.61	.42	.10		.14	.68	1.17	T	.20	T			.22		T	.15	.02
STOCKTON FIRE STA NO 4	6.55								.03	.51	.34	.15	.06	T	.85	.80	.85	.18	T	T	.15	1.52	.55		.21	.01		.34				
SUTTER HILL RANGER STA	10.57								.06	.27	.90	.11	.05	.45	1.40	.95	1.35	.59	.26	T	.17	1.70	.85		.76	.20		.48			.02	
TEHACHAPI	2.37									.04		.08	.06		.33	.14	1.44	.19		.07	.02											
TEJON RANCHO	.78										.03	T			.10	.24	.19	T			.11							.11				
THREE RVRS EDISON PH 2	7.25									.10	.85	.35	.05		.47	.60	3.70	1.00	.01									.12				
TIGER CREEK PH	20.66								.15	.39	1.50	.20	.44	.63	3.15	.19	3.80	2.42	.17	.30	.55	3.76	.20		1.70	.02		1.09			T	
TRACY CARBONA	3.52								.04	.06	.15	.55		T	.19	.84	.40			.01	.11	.75	.04	T	.13	.16		.07			.01	.01
TRACY PUMPING PLANT	5.40								.06	.28	.47	.26		.11	1.46	.19	.39	.25		.09	.14	1.07			.41			.13			.09	
TULELAKE	-	-	-	-	-	-	-	-	-	-	-	-	-	-	-	-	-	-	-	-	-	-	-	-	-	-	-	-	-	-	-	-
TURLOCK	3.20								.04	.23	.16	.43	.06	.02	.04	.60	.67	.04	T	T	.25	.52	T		.01			.13				
VISALIA	3.08										.44	.06	.24	.16	.09	.43	1.38	.07			T							.09	.12			
WALLACE 1 SE	6.60								.04	.25	.60	.12	.10	.11	1.15	1.11	.89	.05			.15	1.01	.36		.27			.31			.08	
WASCO	.77										.18	.01	.02		T	.15	.33	.06			T								.02			
WESTHAVEN	1.04									.07			.28		.32	.19		.02			.16											
WEST POINT	14.29								.04	.24	1.18	.18	.29	.62	1.38	1.31	2.20	.93	.48		.26	2.37	.99	.05	.67	.30		.80			T	
WOFFORD HEIGHTS	3.89									.18	.61	.16	.08		.25	.16	2.21	.13	T						.06			.05				
YOSEMITE PARK HEADQTRS	14.18								.24	.39	2.45	.11	.08	.46	.72	1.15	2.80	1.02	.26		.34	1.24	.99		.87			.77	.29			T
* * *																																
SOUTH COAST DRAINAGE 06																																
ACTON-HUBBARD RDFC261D	.60										.22	.06	.04	.01		.09	.14								.04							
ALISO CN DAT MT FC 446	-	-	-	-	-	-	-	-	-	-	-	-	-	-	-	-	-	-	-	-	-	-	-	-	-	-	-	-	-	-	-	-
ALPINE	-	-	-	-	-	-	-	-	-	-	-	-	-	-	-	-	-	-	-	-	-	-	-	-	-	-	-	-	-	-	-	-
ALTADENA	1.99									.04	.52	.21	.05		.11	.22	.84															
ANZA	1.08										.16	.04	.44	.02		.06	.09	.27														
ARROYO SECO RS FC 508D	2.24									.05	.72	.20	.08		.12		1.06	.01														
AVALON PLEASURE PIER	-	-	-	-	-	-	-	-	-	-	-	-	-	-	-	-	-	-	-	-	-	-	-	-	-	-	-	-	-	-	-	-
AZUSA CITY PARK FC143B	-	-	-	-	-	-	-	-	-	-	-	-	-	-	-	-	-	-	-	-	-	-	-	-	-	-	-	-	-	-	-	-
BARRETT DAM	.90										.24	.04	.15	.02		.08	.04	.33														
BEAUMONT	1.32										.25		.50	T		.10	.05	.42														
BEAUMONT PUMPING PLANT	1.36										.36		.46			.10	.05	.39														
BEL AIR FC 10 B	2.00									.09	.62	.18	.09		.08		.94															
BIG BEAR LAKE	1.59										.67	.33	.01				.58															
BIG BEAR LAKE DAM //	-	-	-	-	-	-	-	-	-	-	-	-	-	-	-	-	-	-	-	-	-	-	-	-	-	-	-	-	-	-	-	-
BIG DALTON DAM FC223BE	-	-	-	-	-	-	-	-	-	-	-	-	-	-	-	-	-	-	-	-	-	-	-	-	-	-	-	-	-	-	-	-
BIG TUJUNGA DAM FC460E	1.33									.05	.48	.12	.07		.06	.07	.48															
BONITA	-	-	-	-	-	-	-	-	-	-	-	-	-	-	-	-	-	-	-	-	-	-	-	-	-	-	-	-	-	-	-	-
BOUQUET CANYON	1.08									.29	.03	.12	.07		.32		.17			.06					.02							
BREA CITY	1.85										.47	.02	.28	.03		.35	.18	.52														
BURBANK FD FC226 B	1.32									.01	.28	.16	T		.09	.09	.69															
BURBANK VALLEY PMP PLT	1.33									T	.35	.13	.15		.07	.03	.60															
CACHUMA DAM	2.57									.03	1.36	.11	.09	T		.08	.60	.16	T		.05				.09							
CAMP HI HILL OPIDS 57E	2.86									.06	1.54	.26	.16		.05	.07	.72								T	T						
CAMPO	.85									T	.31	.04	.12		T	.15	.06	.17														

See reference notes following Station Index.

DAILY PRECIPITATION

Continued

CALIFORNIA
JANUARY 1970

Station	Total	1	2	3	4	5	6	7	8	9	10	11	12	13	14	15	16	17	18	19	20	21	22	23	24	25	26	27	28	29	30	31
		Day of Month																														
CANOGA PARK PIERCE COL	2.04									.03	.68	.17	.10		.04	.03	.91	.01							.07							
CHATSWORTH FC 24 D	2.43										.63	.42				.20	.98								.20							
CHULA VISTA	.84										.19	.03	.17	T		.07	.01	.37	T													
CLAREMONT POMONA COL	1.50										.33		.27		.05	.15	.25	.45														
COLBYS FC 53 D	1.73									.07	.71	.14	.09		.10	.07	.53	.02														
CORONA	1.47										.42	.36	.08		.06	.05	.50	T														
COVINA TEMPLE FC 193 B	1.68									.03	.35	.17	.04		.11	.18	.79	.01														
CRYSTAL LAKE FC 283C	-	-	-	-	-	-	-	-	-	-	-	-	-	-	-	-	-	-	-	-	-	-	-	-	-	-	-	-	-	-	-	-
CULVER CITY	2.20										.60	.14	.06		.60				.80													
CUYAMA	.35											.06	.04				.06	.08			.09				.02							
CUYAMACA	1.90										.45	.05	.41	.06		.22	.18	.52	.01													
DESCANSO RANGER STA	1.33										.48	.30	T		.13		.18	.24														
DOWNEY FD FC107C	1.82									.07	.47	.11	.10		.23	.05	.79															
DRY CANYON RESERVOIR	.39														.06	.04	.20							T	.09							
EL CAPITAN DAM	.97										.09	.06	.10	.07		.20	.03	.42							T							
ELIZABETH LAKE FC128B	1.46									.05	.87	.07	.11			.16	.12	.08														
ELSINORE	1.31										.50	.36	.17	.01	T	.02	.22	.03														
ESCONDIDO	1.02										.23	.18	.11			.09	.30	.10	.01													
FILLMORE 1 WNW	2.14										1.07	.03	.34			.19	.33								.14	.04						
FONTANA 5 N	3.19										.98	.01	.33	.01	.23	.27	1.10	.25							.01							
FONTANA KAISER	1.82												.63		.04	.33	.31	.51							T							
FULLERTON HILLCREST RV	2.34										.75	.21	.38		.13	.10	.68	.09														
GIBRALTAR DAM NO 2	4.34										2.51	.09	.24			.08	1.07	.23			.03				.05			.03	.01			
GILLESPIE FIELD	.68										.16	.06	.06			.09	.08	.23														
GLENDALE STAPEN FC295G	1.51									.04	.53	.18	.05		.07	.03	.61															
GLENDORA WEST FC 185	1.92									.07	.58	.19	.09		.12	.17	.69	.01							T							
HAINES CYN LOWER FC364	1.40									.05	.52	.11	.07		.09	.09	.47															
HAINES CYN UPPER FC367	1.51									.05	.55	.12	.08		.10	.10	.51															
HEMET	1.07												.65			.01	.05	.36														
HENSHAW DAM	1.34										.30	.09	.30	.04	.13		.21	.25	.02													
HOEGEES FC 60 A	2.95										1.04	.18	.34		.17	.17	1.05															
IDYLLWILD FIRE DEPT	2.28										.76	.50	.37	.05		.05	.35	.20														
JULIAN WYNOLA	1.92										.50	.36				.30	.50	.25							.01							
JUNCAL DAM	3.99									.74	1.65	.29	.03		.02	T	1.17	.03			.05				.01							
LA CRESCENTA FC 251 B	-	-	-	-	-	-	-	-	-	-	-	-	-	-	-	-	-	-	-	-	-	-	-	-	-	-	-	-	-	-	-	-
LAGUNA BEACH	2.13									T	.73	.37	.11		.04	.18	.57	.11		.02								T				
LAKESIDE 2 E	.73										.05	.02	.09	.02		.14	.01	.38							.02							
LA MESA	.89										.20	.07	.08			.04	.02	.48														
LA VERNE HTS FC 560 B	-	-	-	-	-	-	-	-	-	-	-	-	-	-	-	-	-	-	-	-	-	-	-	-	-	-	-	-	-	-	-	-
LECHUZA PT STA FC 352B	2.75									.18	.75	.30	.14		.10	.14	1.00								.14							
LOMPOC	3.38									1.08	.49	.16	.04			.10	1.38	.03			.04				.06							
LONG BEACH	-	-	-	-	-	-	-	-	-	-	-	-	-	-	-	-	-	-	-	-	-	-	-	-	-	-	-	-	-	-	-	-
LONG BEACH WB AP	1.79									.35	.22	.29	.07		.11	.01	.74							T	T							
LOS ALAMOS	3.06									.11	1.05	.07	.14			.07	1.02	.40			.08				.12							
LOS ANGELES WB AIRPORT R	1.44									.39	.13	.13	T		.06	.05	.67					T	T	T	.01							
LOS ANGELES CIVIC CTR R	1.59									.42	.11	.10	.02		.22	.07	.65															
LOS PRIETOS RANGER STA	3.66									.48	1.55	.17			.03	.06	.93	.33			.03			.06				.02				
LYTLE CREEK RANGER STA	2.32										1.22	.04	.28			.13	.29	.35								.01						
MOORPARK	2.08										.47	.05	.28			.23	.37	.60			T				.06	.02						
MT BALDY FC 85G	2.12										.87	.05	.31	.04		.06	.24	.55														
MT BALDY NOTCH	-	-	-	-	-	-	-	-	-	-	-	-	-	-	-	-	-	-	-	-	-	-	-	-	-	-	-	-	-	-	-	-
MOUNT WILSON FC 338 B //	2.03									.03	.79	.15	.15		.07	.12	.72								T							
NEWBURY PARK 4 SW	2.08											.36	.60		.04	.05	.38	.56	.03						.06							
NEWHALL SOLEDAD FC32CE	.80										.33	.19	.04		.01	.03	.20															
NEWPORT BEACH HARBOR	1.77									.02	.48	.40	.13	T	.03	.07	.57	.07														
NIPOMO 2 NW	3.94										.63	.25	.20		.02	.19	1.23	.82		.02	.15				.36			.03	.04			
OCEANSIDE	1.23										.46	.09	.13		.05	.04	.25	.21														
OJAI	3.33									.44	1.36	.31	.04		.06	.03	1.01				.02				.06							
OXNARD	2.66										1.12	.04	.27	.01	.13	.46	.51								.09	.03						
PACOIMA DAM FC 33 A E	-	-	-	-	-	-	-	-	-	-	-	-	-	-	-	-	-	-	-	-	-	-	-	-	-	-	-	-	-	-	-	-
PALOMAR MT OBSERVATORY	1.57									.01	.80	.19	.20	.01		.01	.12	.21	.02													
PALOS VERDES EST FC43D	1.67												.88	.02		.10	.57	.07							.05							
PASADENA	1.77									.05	.55	.20	.02		.09	.14	.71	T		.01			T		T							
PERRIS	.58										.27	.02				.03		.23	.03													
PIEDRA BLANCA GRD STA	3.18									2.28	.04	.27	.03		.03	.05	.48															
PINE CANYON PS FC321E	.89									.05	.63	.01	.05		.01	.05	.08	.01														
PIRU 2 ESE	1.61										.74		.02	.28	.01		.01	.45							.06	.04						
PT ARGUELLO LIGHT STA	-	-	-	-	-	-	-	-	-	-	-	-	-	-	-	-	-	-	-	-	-	-	-	-	-	-	-	-	-	-	-	-
POMONA	1.64										.41	.01	.23			.35	.12	.50							.02							
POWAY VALLEY	.90									T	.15	.02	.09	.04	T	.12	.08	.34	T	T			.01	T			.02	.01	.02			
RAMONA SPAULDING	1.23										.35	.06	.14			.27	.11	.27	.01													
RANCHITA	.00																															
REDLANDS	1.06										.23	.28	.04		.01	.10	.16	.24														
RIVERSIDE FIRE STA #3	1.08										.17	.33	.02		.02	.02	.50	.02														
RIVERSIDE EXP STA R	1.04										.11	T	.51			.04	.11	.27														
SALSIPUEDES GAGING STA	3.08										1.67	.10				.10	.55	.29	.03		.05				.29							
SAN BERNARDINO CO HOSP	1.31										.45	.17	.09		.11	.05	.40	.02	.02													
SANDBERG PTL FC130B	1.03										.80		.09				.10				.04											
SANDBERG WB //R	1.29									.89	.04	.05	.05		.07	.01	.16				.02				T			T				
SAN DIEGO WB AIRPORT R	.86									.11	.23	.08	.02		T	.04	.37	.01					T		T							
SAN DIMAS FIRE WD FC95	1.51										.34	.01	.25	.02		.25	.15	.49							T							
SAN FERNANDO	2.13												1.00		.12	.10	.91															
SAN GABRIEL CANYON PH	2.14									.03	.70	.22		.07	.12	.18	.80	.02														
SAN GABRIEL DM FC425BE	2.00									.04	.94	.14	.08		.08	.05	.67															
SAN GABRIEL FIRE DEPT	1.47									.04	.42	.13	.02		.10	.11	.65															
SAN JACINTO	1.09									T	.13	.38	.07		.02		.49															
SAN NICOLAS ISLAND	1.63									.55		.67	.04		.07	.12	.14			T					.03			.01				
SANTA ANA FIRE STATION	2.22									.03	.55	.33	.26	T	.09		.76	.20	T													
SANTA ANITA FERN FC432	2.86										.99	.17	.32		.17	.17	1.04															
SANTA BARBARA	3.23									.05	1.54	.07	.28	T	.03	.76	.36				.01	T	.02	.07	.04		T	T				
SANTA BARBARA FAA AP	3.89								T	1.90	.02	.29	.20		.09	.34	.93			.02				T	.10							
SANTA BARBARA TV PEAK	5.42									1.95	.92	.50	.43		.06		1.56															
SANTA MARIA WB AIRPORT R	2.15								T	.52	.02	.20			.16	.43	.58	.01		.11				T	.10			.02				
SANTA MONICA	1.93									.05	.68	.19	.02		.02	.03	.94	T						T								
SANTA MONICA PIER	.50											.19	.09		.03	.06									.13							
SANTA PAULA	2.41										1.00		.02	.34		.07	.32	.59							.05	.02						
SAUGUS PWR PL NO 1	1.51									.64	.03	.16	.03		.31	.14	.20															
SIGNAL HILL FC 415	1.72									.13	.42	.25	.05		.03	.01	.83															
SOMIS 3 NW	2.50										.84	.04	.33			.17	.40	.57							.07	.08						
SPADRA PAC FC 356 C	1.77									.02	.47	.16	.08		.14	.28	.55	.07														
SUEY RANCH	3.26									.26	.31	.22	.07		.15		1.80	.11		.01	.10				.20				.03			
SUSANA KNOLLS	-	-	-	-	-	-	-	-	-	-	-	-	-	-	-	-	-	-	-	-	-	-	-	-	-	-	-	-	-	-	-	-
THOUSAND OAKS	1.93										.65	*	.34	T	.03	.04	.29	.55							.03							
TOPANGA PATROL STA FC6	2.87									.16	1.19	.26	.26		.04	.02	.90	.02							.02							
TORRANCE	2.23									T	1.00	.21	.17		.03	.06	.66	.06						.02	.02							
TUJUNGA	1.33									.04	.39	.12	.06	.01	.07	.11	.53															
TUSTIN IRVINE RANCH	1.72										.45	.22	.20		.06	.06	.58	.15														
TWITCHELL DAM	3.77									.29	.34	.20	.10		.19	.03	2.18	.10		.01	.10			.18				.05				
UNION OIL STEARNS ABS	1.98										.10	.38	.21	.17		.40		.72														
U C L A	2.05									.06	.71	.17	.08		.06	.02	.91	.02							.02							
UPLAND 3 N	1.72										.50	.20	.23		.03	.11	.60		.05													
VALLEY CENTER 2 NNE	.81										.20	.07	.18			.12	.09	.15														
VAN NUYS FC 158	1.83									.10	.50		.07		.10	.06	.90	.05							.05							
VENTURA	2.72								.05	1.34	.13	.42			.06	.15	.57															

See reference notes following Station Index.

DAILY PRECIPITATION

Continued

CALIFORNIA
JANUARY 1970

Station	Total	1	2	3	4	5	6	7	8	9	10	11	12	13	14	15	16	17	18	19	20	21	22	23	24	25	26	27	28	29	30	31
		Day of Month																														
[illegible] FIRE STA FOLSO	.35									T	.10	.02	.21			.01	.01															
[illegible] 2 NW	.02										.30	.09	.13	.03		.08	.18	.21														
[illegible] PIT STA POWER	.74										.49	.02	.23	.06		.34	.15	.45														
[illegible] SPRINGS	.65										.21	.12	.19				.09	.04														
[illegible] CITY 4 E [illegible]	1.50									.03	.29	.16	.14		.17	.07	.64															
[illegible] LINDA	2.21									.03	.65	.22	.16	.13	.38	.15		.49														
* * *																																
SOUTHEAST DESERT BASINS																																
ADELANTO	.14												.14																			
APPLE VALLEY	.17										T	.12	T			.03	.02	T														
BAKER 9 SSW	.11										.11	T			T																	
BARSTOW	.33											.25				.06	.02															
BEAUMONT 1 E	1.37										.28	.25	.20		T	.07	.40	.17														
BENTON INSPECTION STA	.48										.04	.05			.17	T	.22								T			T				
BIG PINES PARK FC 830	1.90									.07	1.01	.26					.56															
BISHOP CREEK INTAKE 2 //R	2.98									.62	.12	.04	.02		.62	1.20	.10		.06		.02			.08	T	.04						
BISHOP WB AIRPORT R	.71									T	.02	.01	T		.51		.14					T						.03				
BISHOP UNION CARBIDE	-	-	-	-	-	-	-	-	-	-	-	-	-	-	-	-	-	-	-	-	-	-	-	-	-	-	-	-	-	-	-	-
BLYTHE	.14												.14																			
BLYTHE FAA AIRPORT	.11											.11					T															
BORREGO DESERT PARK	.00																															
BOULEVARD NO. 2	.71										.30		.11			.07	.05	.18														
BRAWLEY 2 SW	.01												.01																			
CABAZON	.34									.05	T	.24	.05																			
CALEXICO 2 NE	T											T																				
CANTIL	.11										T	.05	T				.06	T														
COYOTE WELLS	-	-	-	-	-	-	-	-	-	-	-	-	-	-	-	-	-	-	-	-	-	-	-	-	-	-	-	-	-	-	-	-
DAGGETT FAA AIRPORT	.24										T	.20			.03		.01															
DEATH VALLEY	T									T	T	T		T																		
DEEP CANYON LABORATORY	.03	T									T		.03					T														
DEEP SPRINGS COLLEGE	.16											T			.07	.03	.05											.01				
DUNN SIDING	.12											.11				.01																
EAGLE MOUNTAIN	.16											*	.16																			
EL CENTRO 2 SSW	.00																															
FAIRMONT	.76										.55		.04	.01		.02	.06	.06	.02													
GOLD ROCK RANCH	-	-	-	-	-	-	-	-	-	-	-	-	-	-	-	-	-	-	-	-	-	-	-	-	-	-	-	-	-	-	-	-
HAIWEE	.57										.07		.07	T		.17	.03	.23							T				T			
HAYFIELD PUMPING PLANT	.11												.11				T															
HESPERIA	.15											.09					.06															
IMPERIAL	.00																															
IMPERIAL FAA AP	.01											.01																				
INDEPENDENCE	1.81												.27	T		.68	.11			.64									.11			
INDIO U S DATE GARDEN	.88												.88					T														
INYOKERN	.13										.05		.07				.01															
INYOKERN ARMITAGE	.66									T		.04	T		T	.59	.03															
IRON MOUNTAIN	.10										T		.10																			
JOSHUA TREE	.50											.50					T															
KEE RANCH //	.00																															
LAKE ARROWHEAD	2.18										1.62	.10	.25		T	T	.19	.02														
LANCASTER	.13									.03		.07	T	T	.03		T															
LUCERNE VALLEY	.09											.09			T	T																
MECCA FIRE STATION	.10											.04	.06																			
MITCHELL CAVERNS	.29											.16	.05		.04		.04	T														
MOJAVE	.40										.07	T	.01	T		.06	.02	.22	.02													
MORONGO VALLEY	.13									.11	T	.01	T				.01															
MOUNTAIN PASS	.13											.08				.01	.04															
MT SAN JACINTO WSP	1.51									T	.32	.31	.04				.84	T														
NEEDLES FAA AIRPORT	.01											.01			T																	
NILAND	T												T																			
OCOTILLO WELLS	.03											.03																				
PALMDALE	.26									T	.09	.04	.04		.09																	
PALMDALE FAA AIRPORT	.14									.04	T	.08	.01		.01	T	T				T											
PALM SPRINGS	.09										.01	.06	.02				T															
PARKER RESERVOIR	.10										T		.10																			
RANDSBURG	.27									.04		.10	.05		.03	.04	.01															
SNOW CREEK UPPER	.65										.10		.50				.05															
SQUIRREL INN 2	1.99										1.40	.06	.23		T	T	.24	.06														
THERMAL FAA AIRPORT	.10										T	.10					T															
TRONA	.05										T		.05	T		T																
TWENTYNINE PALMS	.00																															
VALYERMO RANGER STA	.09										.09																					
VICTORVILLE PUMP PLANT	.15											.13					T	.02														
WHITE MOUNTAIN 1 D	1.55										D .100	.20				D .80	.20												.25			
WHITE MOUNTAIN 2	1.33							T	T		.01		.09			.30	.54	.20	T						T			.10	T			.09
WILDROSE RANGER STA	.09														.06	.03																

EXTREMES

HIGHEST TEMPERATURE 2 STATIONS	82	DATE	25+
LOWEST TEMPERATURE BODIE	- 17	DATE	03
GREATEST TOTAL PRECIPITATION PIT RIVER POWER HOUSE	45.94		
LEAST TOTAL PRECIPITATION 6 STATIONS	.00		
GREATEST 1 DAY PRECIPITATION HUBERGS	7.00	DATE	24
GREATEST TOTAL SNOWFALL SODA SPRINGS 1 E //R	94.0		
GREATEST DEPTH OF SNOW SODA SPRINGS 1 E //R	67	DATE	15

See reference notes following Station Index.

DAILY TEMPERATURES

Station		Day of Month 1	2	3	4	5	6	7	8	9	10	11	12	13	14	15	16	17	18	19	20	21	22	23	24	25	26	27	28	29	30	31	Average
* * *																																	
NORTH COAST DRAINAGE 01																																	
ALDERPOINT	MAX																																
	MIN																																
ANGWIN PAC UNION COL	MAX	60	59	55	50	45	45	45	45	46	50	48	48	50	52	53	55	55	53	53	53	55	56	56	55	48	53	53	50	50	46	52	51.4
	MIN	39	40	34	30	33	35	36	33	41	43	43	44	48	49	45	46	48	45	44	46	47	52	52	45	38	40	41	35	36	34	35	41.2
BIG BAR RANGER STATION	MAX		46			44	44	42	53	49			52	48	50	51	50			56	52	50	54	56			53	48	50	50	50		
	MIN		27			21	21	21	35	39			40	41	43	43	43			43	43	43	49	50			40	38	30	27	28		
CALLAHAN RANGER STA	MAX	35	35	38	36	35	32	51	46	49	50	42	50	59	51	49	48	53	56	56	54	49	59	51	47	45	45	43	42	40	46	47	46.4
	MIN	17	14	10	12	11	11	28	38	38	32	32	29	38	39	32	39	39	39	42	34	45	44	42	35	38	38	34	22	23	30	27	30.7
CECILVILLE 5 SE	MAX	49	46	44	40	42	38	50	47	45	48	47	45	49	48	47	47	48	56	53	50	52	57	51	46	46	45	44	43	46	47	43	47.1
	MIN	21	18	15	16	13	13	27	33	34	31	30	29	33	36	29	36	34	38	36	28	39	40	40	30	30	34	27	19	20	27	26	28.5
CLOVERDALE 3 SSE	MAX	61	55	56	60	57	55	48	53	50	56	54	54	56	57	60	58	62	59	55	57	59	60	60	58	57	57	58	55	57	58	59	56.8
	MIN	30	31	29	29	28	26	29	37	43	45	46	46	50	53	47	50	50	47	50	50	52	56	55	48	40	43	46	35	32	33	40	41.8
COVELO	MAX																																
	MIN																																
CRESCENT CITY 1 N	MAX		60			55	52	63	58	62			55	59	56	57	56			59	62	60	60	63			56	55	51	52	55	58	57.5
	MIN		37			32	35	44	52	51			46	52	50	49	52			51	47	53	54	53			48	44	34	38	43	44	45.9
DUTTONS LANDING	MAX	56	57	57	56	56	53	51	49	53	57	58	54	59	59	52	59	63	60	60	58	60	59	61	60		60	59	57	59	56	58	57.2
	MIN	32	31	31	29	28	32	33	38	47	48	47	50	50	52	49	46	48	49	50	52	55	56	57	48		42	46	37	35	36	37	43.0
ELK VALLEY	MAX																																
	MIN																																
EUREKA WB CITY	MAX	60	55	51	48	56	52	63	60	60	54	60	58	61	59	60	60	56	63	62	63	61	66	64	56	53	58	52	51	53	54	52	57.5
	MIN	36	39	37	33	35	35	48	53	53	45	47	53	53	51	50	54	52	52	53	49	56	59	54	49	50	51	40	34	37	45	43	46.6
FERNDALE 2 NW	MAX	57	57	53	50	55	54	60	57	56	57	58	59	62	60	57	60	60	63	62	59	61	64	62	60	56	58	58	52	53	57	53	57.7
	MIN	34	32	32	29	32	32	39	49	50	46	45	50	47	53	48	53	52	51	52	45	55	56	55	49	48	50	46	34	35	42	41	44.6
FOREST GLEN	MAX																																
	MIN																																
FORT BRAGG	MAX	51	58	59	50	53	57	55	55	55	58	54	59	58	59	60	59	61	58	62	60	60	59	61	59	57	60	58	53	55	58	55	57.3
	MIN	37	37	35	30	30	33	36	45	50	46	47	49	52	54	50	53	53	50	50	51	52	52	56	51	47	49	49	33	34	37	41	44.8
FORT BRAGG AVIATION	MAX	58		55	54	58	53		55	57	54	59	58					58	63	59	59			59	58	61	56	55	55		57	54	57.0
	MIN	34		34	31	30	31		48	49	47	47	50					50	51	52	51			54	47	47	51	40	33		43	40	43.6
FORT JONES RANGER STA	MAX	29	34	31	40	39	32	50	50	52	51	50	47	53	49	48	47	54	55	52	50	52	60	50	47	48	50	44	44	43	49	44	46.6
	MIN	16	13	12	8	8	9	22	12	30	34	38	29	34	35	31	35	35	34	38	27	41	39	41	35	34	34	32	19	20	29	26	27.4
FORT ROSS	MAX	57	59	57	53	54	54	58	55	55	56	58	58	58	62	58	62	59	58	58	60	60	60	57	60	58	57	57	57	58	58	55	57.6
	MIN	40	39	41	35	35	36	48	46	49	46	46	52	52	54	52	53	52	47	51	50	57	55	55	48	46	47	43	38	39	41	41	46.3
GRATON	MAX	54	54	58	58	55	52	50	51	50	56	56	53	56	58	64	59	61	60	59	57	60	59	60	58	62	59	61	60	60	58	63	57.5
	MIN	32	26	25	24	24	25	27	38	44	45	45	47	51	51	48	50	52	47	48	52	52	56	56	50	41	42	43	30	30	30	34	40.8
HAPPY CAMP RANGER STA	MAX	46	55	50	46	46	47	39	50	44	45	51	47	47	53	51	50	49	51	62	53	49	55	03	51	52	47	47	48	53	45	50	49.7
	MIN	29	23	22	23	20	19	21	33	33	38	40	40	40	42	42	42	42	44	45	41	42	47	49	41	41	40	37	29	29	33	34	35.5
HEALDSBURG	MAX	57	61	61	59	55	49	51	49	57	56	53	58	57	63	55	64	62	62	58	58	60	60	58	60	61	62	59	63	61	62	57	58.3
	MIN	30	30	29	27	29	28	37	43	46	45	47	51	53	54	48	50	51	49	51	51	57	56	56	49	41	47	48	38	32	39	40	43.6
HILTS	MAX	34	45	40	39	39	35	35	49	46	48	48	40	47	53	46	44	44	50	53	52	50	52	62	45	48	45	44	40	42	43	46	45.3
	MIN	18	16	13	14	12	11	14	29	30	33	32	32	33	36	33	33	38	36	37	32	32	45	44	38	35	39	33	22	22	24	29	28.9
HOOPA	MAX	49	49	49	44	46	44	38	59	55	54	52	54	53	57	54	56	57	55	63	59	57	60	67	58	50	48	54	48	50	48	50	52.8
	MIN	34	29	29	31	27	24	25	33	45	44	44	42	45	48	46	46	48	49	49	45	46	53	53	45	45	46	41	34	31	32	39	40.3
KENTFIELD	MAX	57	53	54	53	50	49	49	49	59	58	54	57	59	61	56	60	60	60	58	60	60	60	60	59	58	60	60	58	55	56	60	56.8
	MIN	34	32	32	34	30	34	40	43	46	46	46	51	56	54	48	52	54	49	48	52	56	56	56	51	42	43	45	35	35	42	40	44.6
KLAMATH	MAX	58	57	52	49	55	50	63	59	57	52	51	55	60	58	56	56	55	61	61	57	60	62	61	57	54	55	57	50	53	57	50	56.1
	MIN	33	30	30	29	28	29	39	49	48	45	43	47	50	52	49	47	50	51	50	46	54	54	51	47	47	49	40	32	35	41	41	43.1
LAKE PILLSBURY NO 2	MAX	58	63	55	49	45	43	43	47	51	49	48	51	51	55	48	55	52	57	53	53	56	56	56	55	54	49	52	56	49	51	61	52.3
	MIN	29	33	24	19	16	16	30	36	40	41	39	42	44	46	40	44	46	42	41	42	47	51	50	40	35	43	36	25	22	31	33	36.2
LAVA BEDS NAT MONUMENT	MAX	28	32	30	30	30	28	32	40	41	37	44	38	43	45	42	40	47	49	51	49	50	51	54	45	42	43	42	36	34	40	39	40.4
	MIN	12	8	2	8	2	3	7	27	30	31	30	29	33	33	30	32	33	36	33	35	38	41	39	31	28	30	28	14	15	15	21	24.3
MOUNT HEBRON RS	MAX	30	35	34	38	30	29	29	38	44	42	46	38	45	49	46	42	47	49	52	54	53	53	58	47	42	43	45	35	35	37	40	42.1
	MIN	5	2	-4	7	-1	-1	7	21	32	32	29	28	34	36	27	29	30	36	33	33	37	40	40	31	32	35	29	12	14	17	22	23.4
NAPA STATE HOSPITAL	MAX	57	58	58	56	56	53	52	55	57	58	55	59	60	62	59	64	63	61	58	62	61	61	60	59	63	61	62	60	60	61	58	59.0
	MIN	30	36	28	28	28	30	42	44	48	47	47	51	53	53	51	54	54	49	51	53	57	57	57	51	40	42	52	35	33	39	38	44.5
ORICK PRAIRIE CREEK PK	MAX	50	52	50	48	50	47		62	52	50	51	56	61	57	54	56	55	59	58	57	59	60	58	56	51	64	55	52	49	57	52	54.6
	MIN	33	33	32	28	30	30		40	46	45	43	44	48	51	48	51	51	50	48	46	52	48	54	46	46	48	41	33	36	41	40	42.7
ORLEANS	MAX	52	56	45	47	48	42	48	50	47	52	49	47	54	55	50	53	52	58	55	55	53	57	57	53	48	47	53	50	45	51	50	50.9
	MIN	28	24	24	29	23	22	32	32	41	40	42	41	45	45	46	47	45	47	47	45	47	50	50	44	44	44	40	32	32	37	38	38.8
PETALUMA FIRE STA 2	MAX	57	56	57	56	52	50	51	50	58	57	53	59	60	63	57	64	62	60	60	60	61	62	62	60	60	60	59	61	58	60	59	58.2
	MIN	37	34	26	27	26	27	41	44	47	48	47	50	53	53	49	50	49	50	51	54	57	56	57	51	40	42	48	38	32	38	37	43.8
POINT ARENA	MAX	62	60	58	55	52	55	55	54	55		56	56	56	60	59	65	65	57	58	58	59	58	57	58	58	57	52	58	55	55	58	57.4
	MIN	39	37	35	35	34	36	44	46	49		42	52	54	54	51	53	52	49	52	50	58	56	50	48	48	51	42	35	40	38	39	45.6
POTTER VALLEY PH	MAX	66	60	55	52	52	48	53	51	52	54	52	52	53	58	54	60	57	58	57	53	56	58	56	53	57	55	54	56	56	58	57	55.3
	MIN	27	25	23	24	25	25	40	43	44	45	44	46	49	49	44	47	50	48	49	45	52	55	50	42	44	47	41	27	28	38	34	40.3
RICHARDSON GROVE ST PK	MAX	46	45	45	42	42	43	40	53	52	55	50	52	54	55	56	57	56	54	55	58	59	58	60	59	54	53	65	48	47	51	53	52.2
	MIN	32	30	30	29	28	30	30	37	45	46	45	46	43	41	48	48	51	49	48	49	48	56	55	48	46	47	42	36	34	35	33	41.5
SAINT HELENA	MAX	66	61	58	55	54	52	50	48	56	55	52	59	56	61	54	62	61	60	57	58	59	61	60	58	59	60	58	58	60	62	56	57.6
	MIN	27	31	24	24	24	25	38	42	45	45	45	49	52	52	47	50	43	47	47	48	57	56	56	47	38	42	45	31	30	37	36	41.3
SAN RAFAEL	MAX		62	58	56	55	51	51	56	59	60	58	58	62	64	60	64	62	63	59	62	61	63	61	59	62	63	62	60	59	60	61	59.7
	MIN		35	37	35	34	36	42	44	50	50	49	51	45	51	50	53	56	51	52	55	58	57	57	52	45	46	45	39	37	44	44	46.7
SANTA ROSA	MAX	56	61	57	57	54	52	52	52	56	55	54	58	59	63	59	62	61	60	59	59	60	61	59	58	62	63	64	62	60	63	61	58.7
	MIN	31	29	25	26	26	27	39	44	47	47	47	51	54	54	50	50	51	48	50	50	58	56	56	50	40	42	46	31	31	37	36	42.9

See Reference Notes Following Station Index

DAILY TEMPERATURES

Station		Day of Month 1	2	3	4	5	6	7	8	9	10	11	12	13	14	15	16	17	18	19	20	21	22	23	24	25	26	27	28	29	30	31	Average
SAWYERS BAR RANGER STA	MAX	48	48	48	47	47	44	41	47	56	55	55	51	48	47	46	47	47	45	58	50	47	50	53	49	44	46	45	46	48	47	49	48.4
	MIN	21	20	20	19	17	16	18	21	31	32	31	36	36	37	39	39	36	37	42	36	36	45	45	37	36	39	35	27	26	27	33	31.3
SESTIA	MAX	55	55	57	51	48	54	57	60	58	57	53	57	56	60	57	57	59	56	60	60	59	61	65	60	55	53	56	50	53	53	56	56.4
	MIN	34	31	30	31	31	31	32	46	51	46	45	48	49	53	50	51	51	50	52	49	51	56	55	47	47	49	45	36	35	36	42	43.9
SHASTA DAM	MAX																																
	MIN																																
SONOMA	MAX	55	58	55	53	52	53	52	51	57	56	54	58	58	62	58	63	62	60	58	60	61	62	61	58	62	61	59	60	58	62	58	58.0
	MIN	29	27	23	23	24	25	36	44	47	46	46	50	53	52	48	50	54	47	47	53	57	56	56	50	38	39	49	31	29	41	33	42.0
TRINITY DAM VISTA PT	MAX	37	41	43	40	37	37	40	44	41	42	43	41	44	46	46	44	47	50	49	46	48	51	52	50	45	42	42	44	42	42	41	43.8
	MIN	26	21	21	23	21	20	21	33	33	35	36	35	38	40	38	35	36	40	41	39	39	44	45	36	34	35	32	26	25	25	30	32.4
TULELAKE	MAX	26	29	30	32	29	29	39	38	41	45	41	43	51	46	42	46	48	52	51	49	53	57	54	45	44	43	42	36	42	41	40	42.1
	MIN	22	1	- 4	7	- 2	2	21	26	32	32	31	31	32	35	33	36	34	37	34	32	42	43	40	32	31	35	27	15	20	28	24	26.1
UKIAH	MAX	62	59	56	56	55	51	52	50	55	54	52	54	55	62	53	61	59	59	56	57	59	58	58	56	58	56	57	57	56	59	54	56.3
	MIN	30	26	24	24	25	20	41	42	44	41	45	49	51	53	45	49	51	49	50	49	56	56	54	48	40	48	46	29	30	37	38	41.8
WEAVERVILLE RANGER STA	MAX	48	44	43	45	48	47	36	48	44	45	47	48	47	47	49	48	49	50	52	49	50	52	54	52	50	47	45	44	49	48	49	47.5
	MIN	21	19	17	16	15	14	17	31	37	37	37	38	39	41	41	40	41	40	40	42	43	47	48	38	37	37	40	25	22	22	30	32.6
WEED FIRE DEPARTMENT	MAX	27	33	35	37	34	31	43	48	42	43	45	48	45	48	47	45	50	53	50	48	51	54	55	49	47	43	42	39	38	44	44	43.8
	MIN	20	12	8	9	10	9	9	35	35	35	36	37	39	40	38	29	40	40	40	41	43	44	46	32	33	35	32	20	20	21	27	29.5
WILLITS 1 NE	MAX	61	57	55	50	51	49	51	50	53	53	50	54	53	56	53	56	54	57	55	54	57	57	56	55	54	54	55	55	55	55	55	54.2
	MIN	26	23	23	24	23	21	36	41	43	43	43	44	48	50	44	47	49	45	48	42	53	51	53	46	40	47	42	28	29	37	35	39.5
WILLOW CREEK 1 NW	MAX	49	49	50	45	47	48	40	58	52	51	53	54	49	55	53	54	58	58	63	59	53	55	64	57	51	51	52	47	53	47	54	52.5
	MIN	35	33	31	32	26	23	24	33	42	46	46	43	44	45	45	45	52	52	52	42	43	51	52	48	47	48	41	36	30	31	41	40.6
YREKA	MAX	34	41	38	37	39	37	33	46	46	51	50	44	51	53	48	46	47	56	55	58	51	53	62	48	51	47	44	44	42	46	48	46.6
	MIN	25	17	24	16	17	14	17	29	34	32	35	32	34	36	33	34	39	41	40	33	33	45	46	37	35	39	36	24	24	25	30	30.5

* * *

SACRAMENTO DRAINAGE 02

Station		1	2	3	4	5	6	7	8	9	10	11	12	13	14	15	16	17	18	19	20	21	22	23	24	25	26	27	28	29	30	31	Average
ADIN RANGER STATION	MAX	35	31	36	31	31	36	38	42	45	40	40	42	45	43	42	41	43	48	44	47	51	55	51	45	43	43	42	33	35	37	39	41.1
	MIN	- 1	3	- 5	0	1	1	13	17	26	25	28	24	28	27	27	27	26	32	29	27	36	39	38	27	25	29	25	15	17	23	17	20.8
ALTURAS RANGER STATION	MAX	29	31	28	30	29	30	32	40	42	41	40	43	42	47	47	42	42	46	47	44	50	52	55	52	50	43	42	37	37	37	38	40.8
	MIN	1	- 4	-10	- 3	- 7	- 5	7	20	32	31	32	30	33	35	30	32	32	36	36	34	35	42	42	38	31	33	31	18	17	22	18	23.2
AUBURN	MAX	53	58	57	55	50	50	53	52	57	56	53	51	55	53	53	55	56	56	61	54	64	59	63	61	61	60	59	55	56	56	54	56.0
	MIN																																
BERRYESSA LAKE	MAX	61	61	60	55	57	52	50	49	52	55	55	51	58	56	60	61	62	60	57	57	60	60	60	59	55	57	58	57	55	56	58	56.9
	MIN	36	38	30	30	32	30	32	41	45	47	46	47	50	40	48	49	53	49	49	50	50	55	55	50	42	43	45	36	37	36	38	42.9
BLUE CANYON WB AIRPORT	MAX	46	44	39	35	41	50	43	40	40	35	37	39	38	41	42	44	38	47	44	47	47	47	45	34	42	44	39	42	43	40	44	41.8
	MIN	31	30	26	22	22	31	33	32	32	32	31	33	34	32	32	35	35	35	38	39	43	42	33	29	28	32	24	21	31	27	31	31.5
BOWMAN DAM	MAX	48	46	40	36	44	49	46	44	40	40	37	38	37	41	38	45	39	44	43	47	46	47	44	42	40	42	39	36	44	39	48	42.2
	MIN	32	30	20	16	18	24	33	34	33	32	31	32	32	31	30	33	34	35	33	37	42	42	42	30	21	32	29	20	22	27	27	30.1
BRANNAN ISLAND	MAX		54	52	51	50	49	45	50	52	54	61	53	58	56	63	58	65	60	64	58	59	63	67	65	59	62	62	62	54	56	57	57.3
	MIN		28	29	27	30	29	25	35	43	44	46	48	48	50	45	46	50	47	47	49	50	55	53	52	41	41	42	38	32	33	41	41.3
BROOKS FARNHAM RANCH	MAX	62			55	52	52	47	47	51	56	56	54	60	59	61	64	64	63	59	57	59	62	63	62	59	62	62	61	55	55	59	57.9
	MIN			22	22	27	22	35	39	42	41	46	48	52	52	45	49	53	46	50	42	50	57	58	50	38	44	49	34	31	36	34	41.9
BURNEY	MAX	40	42	41	46	37	38	33	40	35	41	46	40	46	48	45	43	49	52	53	53	54	55	58	51	45	46	48	45	43	43	48	45.3
	MIN	11	7	3	3	6	4	5	26	28	32	32	31	32	41	30	33	39	39	36	24	33	47	46	37	36	35	34	17	18	19	22	26.0
CANYON DAM	MAX	40	38	39	38	38	32	34	39	42	40	40	41	41	38	39	45	42	45	44	47	47	49	48	45	42	46	45	36	37	41	42	41.3
	MIN	16	12	6	12	10	5	22	28	30	31	30	29	30	30	29	31	33	33	29	30	37	42	41	31	26	30	29	15	14	26	19	25.4
CENTERVILLE PH	MAX		56	57	55	55	54	53	52	55	55		55	56	56	58	63	63	61	59	62	60	62	62	60	61	61	58	59	57	58	58	58.0
	MIN		27	26	26	25	25	36	41	44	33		46	52	51	48	42	43	47	47	50	53	58	54	50	40	40	43	29	30	37	34	40.6
CHESTER	MAX	39	37	40	35	33	32	40	38	38	40	36	43	38	37	40	47	45	45	44	47	44	50	47	42	38	38	39	34	40	45	40	40.4
	MIN	12	5	- 1	8	8	4	24	28	31	32	32	32	31	31	32	32	34	33	31	31	36	39	37	32	28	32	23	15	14	25	18	24.8
CHICO EXPERIMENT STA	MAX	61	61	52	50	51	48	47	49	56	56	53	54	56	57	56	66	60	61	60	58	59	62	62	58	59	56	57	55	54	57	56	56.4
	MIN	27	26	26	24	25	23	35	40	45	47	47	50	52	51	50	48	52	48	50	53	55	58	57	50	44	48	46	28	31	37	33	42.1
CLARKSBURG	MAX	52	47	53	50	49	48	47	48	55	57	57	52	59	57	61	65	64	60	59	58	61	62	65	62	56	59	58	59	54	55	55	55.9
	MIN	30	28	26	26	30	29	30	37	44	47	47	47	49	52	46	47	52	49	49	49	51	56	55	51	41	41	47	39	35	37	38	42.1
CLEARLAKE HIGHLANDS	MAX	62	61	57	54	51	50	48	48	49	52	53	50	55	54	59	54	60	58	58	55	57	58	61	57	53	52	55	52	53	55	57	54.8
	MIN	20	21	16	17	18	20	23	36	40	42	41	44	49	51	38	46	50	42	46	42	44	44	45	46	32	31	43	24	26	26	29	35.2
COLFAX	MAX		58			52	51	48	49	50			49	48	48	50	52			57	59	58	56	56			56	51	56	53	50		
	MIN		31			25	28	36	42	40			41	45	45	42	48			50	42	48	52	37			44	42	29	32	36		
COLUSA 1 SSW	MAX	60	56	50	52	50	47	47	46	50	56	52	57	56	60	56	69	65	56	57	56	60	64	59	58	59	60	54	53	56	52	54	55.7
	MIN	28	30	25	27	32	24	35	40	44	46	46	49	51	51	46	49	51	49	48	52	56	56	57	50	41	47	37	33	39	36	37	42.3
DAVIS 2 WSW	MAX	54	59	55	53	52	50	48	48	53	53	57	53	58	57	61	58	66	62	51	58	59	62	65	62	58	62	58	61	54	56	57	56.8
	MIN	29	30	26	27	32	27	35	41	42	46	47	49	49	52	47	51	54	47	50	49	56	56	56	52	39	46	48	38	33	38	38	42.9
DEER CREEK POWER HOUSE	MAX	57	48	48	45	39	45	49	45	43	43	40	40	42	41	43	46	47	41	52	46	51	48	48	47	37	48	50	43	43	48	44	45.4
	MIN	31	29	27	22	22	27	34	34	32	34	33	35	37	39	35	35	37	36	37	39	40	45	44	33	29	34	32	21	28	28	29	32.8
DE SABLA	MAX		56	48	46	44	47	47	46	46	45	44	45	47	47	48	52	51	52	50	53	52	53	52	50	51	50	49	49	50	49	49	48.9
	MIN		27	22	23	25	25	32	35	34	39	37	40	42	42	40	39	43	41	42	42	46	50	47	39	32	36	30	24	38	31	29	35.7
DOBBINS COLGATE FOREBY	MAX																																
	MIN	28	29			28	28	33	42						42	42	46		48	47	50	49	48	48									
DOWNIEVILLE RANGER STA	MAX		59			50	42	48	48	42	49		44	48	48	48	53			53	48	53	56	54			54	53	46	42	49		49.4
	MIN		22			12	18	19	32	36	37		39	40	41	39	32			40	41	44	43	46			33	42	28	26	27		33.5
EAST PARK RESERVOIR	MAX	59	58	56	52	48	50	47	47	45	53	55	49	54	56	60	52	64	62	58	57	62	60	63	59	57	60	57	53	51	53	54	55.2
	MIN	27	27	20	20	23	21	26	15	40	43	43	44	45	51	41	41	47	45	47	44	45	54	55	47	40	46	45	30	30	33	33	38.3
FAIRFIELD FIRE STATION	MAX	53	57	56	54	53	51	51	49	55	55	60	53	59	58	62	60	64	61	61	59	61	61	64	62	59	64	61	62	58	56	59	58.0
	MIN	30	31	28	27	27	26	30	30	46	47	47	49	49	53	47	48	54	50	51	52	53	58	57	52	41	42	40	36	33	41	40	42.4
FOLSOM DAM	MAX	53	53	57	56	51	48	50	50	61	60	55	55	58	58	55	56	63	61	59	58	66	61	65	63	55	62	58	58	55	57	55	57.2
	MIN	35	34	36	31	29	31	34	39	44	48	46	48	48	50	47	47	50	49	47	49	49	54	53	48	42	43	43	35	37	40	36	42.6

See Reference Notes Following Station Index

DAILY TEMPERATURES

Station		Day of Month 1	2	3	4	5	6	7	8	9	10	11	12	13	14	15	16	17	18	19	20	21	22	23	24	25	26	27	28	29	30	31	Average
GEORGETOWN RANGER STA	MAX		55			50	45	49	49	47			48	46	46	46	50			54	50	55	53	54			54	51	45	51	50		
	MIN		29			27	30	30	29	28			39	42	42	37	38			40	42	45	50	48			34	39	27	26	33		
GRASS VALLEY NO 2	MAX	57	61	56	54	49	49	54	50	50	50	47	46	48	48	49	52	53	49	59	50	59	55	56	55	45	56	53	52	55	55	53	52.4
	MIN	25	27	23	23	24	24	24	37	39	42	41	43	43	45	42	42	45	43	44	45	47	52	52	43	33	33	42	28	29	29	30	36.7
HAT CREEK PH NO 1	MAX	42	44	43	43	37	40	35	40	37	47	46	42	51	55	45	44	50	54	52	49	54	57	61	52	47	46	50	46	44	44	47	46.6
	MIN	14	11	5	M	8	7	13	28	32	32	33	30	33	41	33	35	38	39	38	34	36	47	47	39	34	38	35	19	20	30	23	28.4
JESS VALLEY	MAX	31	35	37	28	32	32	42	43	45	44	42	40	42	41	39	41	42	49	45	47	48	51	48	43	41	41	41	37	40	36	40	40.7
	MIN	0	-5	-5	11	-10	-8	18	27	30	33	29	32	32	31	31	32	31	33	33	28	39	38	38	29	26	31	24	7	7	24	11	21.8
LAKEPORT	MAX	60	54	54	51	47	49	49	46	54	52	48	53	53	58	53	58	57	56	54	54	57	59	57	54	57	53	55	51	53	54	55	53.7
	MIN	27	24	21	22	22	24	39	39	42	43	42	46	47	49	42	46	47	44	46	44	51	53	53	45	37	44	42	27	27	33	32	38.7
LAKESHORE	MAX	57	58	50	51	53	49	47	43	46	47	46	50	51	52	52	52	55	63	51	55	55	57	57	52	48	48	54	52	52	56	48	51.8
	MIN	31	36	23	21	26	26	36	37	41	45	43	44	49	46	46	45	48	50	46	47	50	52	52	45	44	44	32	27	31	34	34	39.7
LAKE SPAULDING	MAX			41	36	43	48	42	41	41	40	38	38	37	41	38	44	39	47	44	48	46	47	45	42	46	44	39	37	46	42	47	42.3
	MIN			14	13	16	18	27	33	31	32	31	34	32	31	31	32	34	32	30	38	41	42	39	32	21	29	29	18	20	27	24	28.7
LAKE SPAULDING DAM	MAX																																
	MIN																																
MANZANITA LAKE	MAX	47	35	44	38	29	38	42	41	40	40	41	36	38	39	36	42	41	38	43	42	45	46	46	43	35	39	38	33	35	38	36	39.5
	MIN	26	18	9	4	5	9	15	28	29	30	28	29	33	32	28	30	33	32	33	30	30	40	40	29	25	29	27	15	18	18	18	24.8
MARYSVILLE	MAX	52	61	56	55	53	51	47	48	52	57	57	55	60	57	60	58	68	65	61	57	63	61	65	61	58	63	60	60	55	54	58	57.7
	MIN	27	31	29	29	31	29	33	40	44	50	47	48	51	53	49	50	53	49	49	49	53	56	57	50	41	45	48	38	35	40	39	43.3
MC CLOUD	MAX	53	48	49	42	40	41	42	45	41	38	40	41	42	45	46	46	45	46	45	44	47	51	53	50	43	40	40	42	42	44	46	44.4
	MIN	22	15	10	11	10	13	14	32	33	32	33	35	38	39	37	36	37	37	40	40	43	44	46	35	34	37	34	17	19	20	27	29.7
MINERAL	MAX	53	42	42	42	36	33	37	37	37	40	37	38	39	40	39	43	45	41	44	44	47	48	47	45	37	39	38	34	33	38	38	40.4
	MIN	19	15	9	8	8	13	15	30	31	33	31	33	34	34	34	32	37	35	36	34	35	45	43	33	28	29	31	16	19	20	22	27.2
MONTICELLO DAM	MAX	58	63	56	57	52	51	50	49	52	54	54	51	57	57	58	59	61	60	59	58	61	59	61	57	56	57						56.4
	MIN	34	31	28	27	29	28	29	31	41	37	45	48	48	52	46	48	52	47	47	50	50	56	56	50	40	40						41.9
MOUNT SHASTA WB CITY	MAX	39	38	41	35	42	40	45	38	39	40	41	42	45	46	41	47	48	45	45	48	51	51	49	43	40	40	39	40	43	44	43	42.8
	MIN	20	14	11	15	11	12	31	32	32	36	34	40	41	41	36	36	38	40	40	40	46	49	42	34	35	35	30	23	21	26	28	31.3
NEVADA CITY	MAX	48	54	48	45	41	43	47	48	48	49	45	46	48	48	48	52	53	48	55	50	56	55	55	54	45	50	51	47	50	50	47	49.2
	MIN	21	22	19	19	20	19	19	32	39	42	40	41	44	45	40	40	46	41	39	41	44	51	51	43	31	31	39	24	24	26	27	34.2
ORLAND	MAX	56	60	58	53	52	52	49	48	48	51	56	51	55	55	60	59	68	64	59	54	58	59	62	59	58	60	59	57	55	56	57	56.4
	MIN	29	29	23	25	31	25	31	38	42	45	46	48	50	52	47	48	51	50	50	51	53	56	57	48	40	46	46	35	32	33	38	41.8
OROVILLE	MAX	54	65	56	54	53	51	48	50	58	57	57	55	57	58	57	60	66	61	61	61	62	62	65	62	56	61	57	57	55	54	57	57.6
	MIN	29	30	28	27	29	26	37	42	46	50	48	51	53	52	51	49	54	50	49	53	56	57	57	52	43	49	50	35	33	40	38	44.0
PARADISE	MAX	54	60	57	51	47	47	52	50	51	49	49	47	50	50	50	52	52	52	57	52	58	56	56	55	48	55	50	51	55	54	51	52.2
	MIN	34	41	33	29	31	32	39	41	40	45	43	44	47	48	47	44	48	46	48	48	51	53	52	45	41	43	43	33	38	37	37	42.0
PLACERVILLE	MAX	50	49	50	49	44	44	49	52	55	55	50	50	52	52	50	54	56	51	55	54	61	56	60	60	48	52	54	47	50	52	50	52.0
	MIN	25	24	24	26	23	23	25	36	43	44	43	44	45	47	39	40	40	42	42	44	47	54	52	45	32	32	38	27	27	30	30	36.5
PLACERVILLE IFG	MAX	54	51	52	45	47	51	51	50	51	48	45	50	48	48	49	52	48	57	51	59	53	55	57	52	55	53	49	50	55	49	52	51.2
	MIN	42	38	34	30	31	34	40	42	41	41	41	45	45	42	40	42	42	45	46	44	48	52	50	39	46	45	41	32	36	36	39	40.9
PLATINA	MAX	58	52	48	46	45	44	42	40	42	43	44	45	49	48	50	53	52	53	52	48	54	53	52	50	50	48	46	56	54	51	53	49.1
	MIN	25	20	18	17	12	17	32	33	34	32	35	40	45	38	41	42	45	43	45	41	46	50	48	35	36	40	38	26	30	32	30	34.4
PORTOLA	MAX	37	36	41	40	32	33	37	40	43	43	44	44	45	42	40	46	49	50	49	52	51	53	52	44	45	47	47	39	43	43	47	43.7
	MIN	10	9	-2	8	4	4	24	24	34	33	29	28	32	32	29	33	36	33	29	30	41	46	43	33	23	30	33	29	17	28	19	25.8
QUINCY	MAX	45	51	45	43	44	43	39	43	42	49	45	47	48	46	40	46	56	55	55	49	59	55	55	53	45	55	54	45	47	45	54	48.3
	MIN	15	14	10	14	13	10	12	28	32	36	35	34	36	34	36	36	41	40	39	38	39	49	48	39	29	35	36	22	20	22	24	29.5
RED BLUFF WB AIRPORT	MAX	61	60	51	53	53	49	47	47	52	55	51	55	56	58	54	67	58	58	56	58	61	62	61	57	55	55	57	56	54	58	50	55.6
	MIN	37	29	22	27	28	25	37	41	45	48	47	48	53	49	47	50	53	50	52	54	56	58	54	47	43	48	39	34	31	39	38	42.9
REDDING FIRE STA NO 2	MAX	61	59	51	52	54	51	50	47	48	59	50	52	54	58	55	59	58	56	54	56	58	60	60	57	54	51	56	56	54	59	57	55.0
	MIN	43	36	28	30	34	32	39	41	44	42	44	46	49	50	48	48	50	51	49	52	52	52	55	47	45	45	46	35	34	42	41	43.5
ROCKLIN	MAX	51	55	53	56	49	49	47	49	58	60	57	55	59	59	56	57	66	61	62	59	69	62	68	63	56	61	60	58	53	57	55	57.4
	MIN	26	28	27	25	24	24	25	37	46	50	46	48	50	52	46	48	52	48	46	49	52	56	57	50	38	38	42	30	31	34	32	40.5
SACRAMENTO WB AIRPORT	MAX	51	53	50	50	48	45	48	54	57	55	53	59	56	60	53	64	61	59	58	61	62	64	62	56	60	57	59	54	56	55	54	55.9
	MIN	28	26	27	28	30	27	35	41	48	48	48	49	52	49	46	51	52	50	50	49	56	56	53	44	39	44	46	39	34	39	37	42.6
SACRAMENTO WB CITY	MAX	56	54	56	50	52	47	51	54	60	58	54	61	58	60	55	64	63	59	59	64	62	66	63	58	63	58	60	54	58	56	55	57.7
	MIN	31	32	35	30	33	32	40	43	50	50	50	50	54	50	50	52	54	52	52	53	57	59	54	49	44	48	45	38	38	46	42	45.6
SHASTA DAM	MAX	55	51	55	49	47	48	49	49	46	48	48	47	51	52	54	48	55	54	52	52	55	57	58	55	52	48	49	54	51	50	53	51.4
	MIN	42	44	35	32	33	37	37	43	39	44	44	43	45	49	46	45	46	49	48	49	50	53	54	49	44	45	43	35	36	40	41	43.2
SIERRA CITY	MAX	58	46	50	46	42	46	51	49	43	45	40	42	44	44	43	49	49	45	52	47	53	53	50	49	39	46	49	42	42	48	43	46.6
	MIN	30	25	18	15	18	21	28	31	33	34	31	34	36	36	34	34	38	36	37	38	40	45	43	34	27	28	33	24	23	23	27	30.8
SIERRAVILLE RANGER STA	MAX	41	39	34	43	34	35	33	40	45	47	46	43	44	46	42	49	49	48	52	52	53	57	55	51		48	51	40	39	42	42	44.7
	MIN	10	9	2	15	7	6	M	22	32	33	32	29	32	34	28	30	29	34	32	32	35	44	46	32		25	33	17	17	20	21	24.9
SODA SPRINGS 1 E	MAX	33	39	35	30	40	45	39	35	33	33	34	35	33	33	39	39	39	42	38	41	41	39	39	37	33	35	29	29	37	34	40	36.4
	MIN	9	5	M	5	6	M	11	29	28	27	29	29	31	27	27	27	31	31	33	33	34	36	25	20	20	20	8	11	14	15	19	21.0
STONY GORGE RESERVOIR	MAX	59	57	51	50	51	47	48	47	48	55	53	55	55	60	54	65	65	58	54	54	58	62	61	58	56	55	56	53	54	55	52	55.0
	MIN	31	27	25	20	24	22	35	39	41	43	43	45	47	51	42	47	49	47	49	47	51	55	54	47	41	46	44	29	29	34	35	40.0
STRAWBERRY VALLEY	MAX	52	48	45	42	45	48	44	43	45	44	40	42	42	45	43	48	45	51	46	51	50	51	48	46	47	45	43	45	46	46	46	45.9
	MIN	33	25	20	20	22	22	31	35	34	37	37	40	41	40	38	37	41	39	38	39	45	47	45	37	30	33	33	23	25	30	27	33.7
TWIN LAKES	MAX	35	38	31	26	37	46	38	36	35	38	34	33	34	34	37	38	32	42	38	40	41	41	40	36	36	38	36	29	37	32	36	36.3
	MIN	19	16	2	0	-1	9	27	28	26	20	30	24	28	25	15	29	23	23	30	24	37	37	33	20	13	26	1	0	5	16	10	19.2
VACAVILLE	MAX	61	55	54	51	51	49	48	46	54	57	54	58	57	64	58	64	62	60	57	58	61	64	62	60	63	61	63	58	55	58	57	57.4
	MIN	27	31	26	25	27	27	36	36	45	47	46	49	50	51	45	51	54	48	50	49	56	57	55	52	40	45	49	43	32	36	35	42.6
VOLTA POWER HOUSE	MAX	63	56	52	48	48	50	50	47	46	48	45	48	49	51	49	55	54	51	54	53	55	57	56	53	51	48	49	50	49	52	52	51.3
	MIN	34	29	25	25	25	27	38	36	39	43	40	43	47	47	41	42	47	45	46	44	49	52	51	43	38	42	39	30	31	37	32	38.9
WHISKEYTOWN RES	MAX		61	56	47	48	49	47	47	45	47	48	45	50	51	54	48	55	55	53	51	55	56	57	55	55	48	48	51	53	50	56	51.4
	MIN		38	30	30	32	29	31	38	39	44	44	44	45	49	45	45	45	49	48	49	49	53	53	44	43	43	43	32	33	34	39	41.3
WILLIAMS	MAX	53	60	55	50	52	50	48	48	48	53	58	51									60	66	67	61	61	71	58	62	54	54	56	56.3
	MIN	31	36	26	27	29	28	28	37	42	45	46	47	50	51	47	47	52	50	50	48	47	57	57	50	41	45	48	35	34	33	38	42.0

See Reference Notes Following Station Index

DAILY TEMPERATURES

Station		Day of Month 1	2	3	4	5	6	7	8	9	10	11	12	13	14	15	16	17	18	19	20	21	22	23	24	25	26	27	28	29	30	31	Average
WILLOWS	MAX	57	61	57	51	62	52	49	48	47	52	58	51	56	55	62	54	68	68	56	56	58	61	64	59	58	59	55	59	55	54	58	56.8
	MIN	29	34	23	25	35	21	26	35	41	45	46	48	49	51	43	46	51	50	49	50	52	55	56	49	40	47	48	34	32	34	35	41.4
WILLOWS SRA	MAX	58	61	58	50	57	51	50	48	49	56	54	57	57	62	61	68	67	62	60	60	60	64	62	59	59	55	59	55	55	57	56	57.6
	MIN	30	32	24	26	34	27	37	41	44	48	47	50	47	53	44	49	53	51	51	53	55	57	57	50	41	50	49	42	33	37	38	43.5
WINTERS	MAX	55	62	56	55	53	50	49	49	51	54	57	52	61	57	62	62	66	63	60	57	59	61	64	61	59	63	60	62	56	58	59	57.8
	MIN	29	32	25	25	34	26	32	41	43	46	46	47	49	52	47	47	54	47	49	50	50	57	57	50	40	43	46	37	34	39	39	42.4
WOODLAND 1 NW	MAX	57	59	55	53	51	49	46	47	52	54	56	53	58	57	60	60	67	64	55	57	59	62	65	61	58	61	58	60	53	55	55	56.7
	MIN	30	32	26	28	32	28	33	40	42	43	47	49	50	52	48	49	52	47	48	50	51	57	56	51	38	45	48	37	33	37	38	42.5
* * *																																	
NORTHEAST INTERIOR BASINS 03																																	
BOCA	MAX	43	38	37	42	35	31	37	40	42	44	43	43	43	43	37	43	45	44	50	47	51	47	47	50	37	46	47	38	36	43	40	42.2
	MIN	1	3	-8	-5	-4	-2	2	19	26	30	30	25	27	33	24	26	32	31	27	28	31	41	35	29	13	13	27	11	8	11	12	18.6
BOWIE	MAX	38	28	41	37	29	38	45	39	36	32	48	36	33	38	32	41	38	35	41	51	42	48	48	42	33	48	54	36	42	39	33	39.4
	MIN	17	-13	-17	13	-16	-11	-1	18	23	20	4	-1	6	5	9	10	11	19	10	6	9	23	21	12	0	0	7	1	-16	-3	0	5.4
BRIDGEPORT	MAX	38	30	45	39	33	36	45	41	40	48	40	45	44	42	32	42	49	43	46	41	53	53	50	43	47	55	45	36	50	38	48	43.1
	MIN	6	6	-6	11	1	-1	20	28	32	28	23	15	22	27	10	27	27	15	14	16	29	39	30	28	12	21	28	9	7	24	8	17.9
CEDARVILLE	MAX		23	18	34	30	27	26	29	39	43	43	40	44	48	40	42	42	45	48	51	52	53	56	52	44	45	47	35	35	35	38	40.1
	MIN		10	8	13	1	3	6	16	24	36	34	32	36	38	34	33	35	36	35	40	43	42	44	33	33	35	30	17	16	20	21	26.8
DONNER MEMORIAL ST PK	MAX	43	37	34	40	36	31	37	42	38	40	37	38	38	37	34	43	42	40	47	42	49	45	44	46	33	42	43	37	33	45	38	39.7
	MIN	7	9	3	3	1	3	6	21	31	31	28	31	31	32	24	27	32	30	27	29	33	42	39	28	14	16	29	7	6	16	10	20.8
DOYLE 5 SSE	MAX	35	29	38	37	28	26	32	33	50	48	47	47	49	48	44	51	51	52	54	52	55	54	55	45	48	56	46	38	42	38	43	44.2
	MIN	12	9	5	12	8	5	18	22	27	38	35	34	33	34	32	37	37	37	34	35	45	48	41	33	29	34	35	17	19	26	24	27.6
FLEMING FISH AND GAME	MAX	34	30	22	33	28	25	30	34	42	48	47	47	50	45	42	48	51	52	54	51	55	57	57	46	45	49	48	38	40	42	36	42.8
	MIN	10	7	6	12	11	4	19	18	23	33	32	28	32	33	29	33	36	35	32	30	44	48	45	34	27	35	34	20	20	28	22	26.5
FORT BIDWELL	MAX	24	15	35	35	30	26	30	38	44	43	40	43	50	45	44	43	44	47	47	52	53	55	50	45	46	43	44	39	35	43	37	40.8
	MIN	9	4	9	10	-2	1	15	20	25	35	32	32	36	36	36	32	36	39	35	41	42	42	45	34	33	35	28	17	17	25	20	26.4
MONO LAKE	MAX	33		36	44	33	35	35	42	41	46	38	36	39	40	45	46	47	46	44	46	49	53	58	50	45	44	48	40	45	40	41	42.9
	MIN	13		10	18	13	12	17	22	30	31	25	25	29	24	34	38	25	24	25	26	32	39	38	37	26	24	31	14	10	13	16	24.0
SQUAW VALLEY	MAX	45	37	37	38	33	36	43	44	40	40	36	40	37	38	36	45	45	39	44	45	47	47	45	45	32	40	40	32	32	41	36	39.8
	MIN	7	5	0	1	3	5	5	23	33	30	28	31	32	31	26	25	25	31	28	30	35	41	39	28	18	18	29	3	4	9	9	20.4
SUSANVILLE AIRPORT	MAX	33	31	25	31	28	25	30	33	43	43	43	44	48	45	39	43	51	51	53	51	53	59	54	43	46	48	41	36	37	42	40	41.6
	MIN	8	2	1	10	2	2	19	15	20	33	32	32	33	33	28	35	36	37	34	32	38	38	43	34	30	35	35	25	12	20	20	25.0
TAHOE CITY	MAX	38	35	37	38	34	33	37	42	43	43	44	44	45	45	40	45	43	45	45	45	45	48	48	45	43	45	44	41	36	40	39	41.8
	MIN	15	11	10	12	10	11	13	27	34	30	28	30	32	33	25	26	32	31	29	30	35	41	39	28	19	21	30	10	11	18	16	23.8
TAHOE VALLEY FAA AP	MAX	33	33	36	34	29	36	43	40	39	37	37	37	37	37	34	42	36	42	42	44	45	45	45	42	33	40	40	31	41	35	42	38.3
	MIN	10	3			2	5		32	33	31	26	26	32	31	24	27	32	28	27	28	36	41	39	28	22	26	30	8	9		12	24.0
TERMO	MAX	34	28	27	27	23	24	29	34	40	39	42	40	42	39	37	41	45	46	47	45	48	51	51	41	39	41	38	30	33	38	36	37.9
	MIN	-4	-8	-16	-6	-5	0	18	16	28	31	30	32	30	32	24	32	34	32	30	28	39	40	40	31	27	33	27	13	18	25	12	21.4
THUCKEE RANCER STATION	MAX	37	36	30	39	34	29	34	41	39	40	38	39	38	40	35	44	44	40	44	43	46	45	44	47	32	40	39	36	34	43	38	39.0
	MIN	2	4	-6	-4	-2	0	2	20	30	30	29	30	31	31	26	26	32	31	28	30	32	39	37	28	16	19	31	5	5	8	8	19.2
WOODFORDS	MAX	35	32	46	39	26	30	37	37	46	47	47	47	47	43	39	48	45	50	53	54	55	54	52	43	48	52	47	35	41	41	49	44.0
	MIN	20	9	15	23	8	9	20	25	32	32	31	32	33	33	26	33	33	34	33	35	40	44	38	29	24	29	32	12	14	29	18	26.6
* * *																																	
CENTRAL COAST DRAINAGE 04																																	
AVILA BEACH	MAX	79	69	70	72	72	60	63	57	57	67	58	64	60	58	58	61	67	64	68	75	66	67	58	71	76	75	73	73	76	73	74	67.1
	MIN	34	36	32	30	34	32	37	46	48	52	50	52	49	54	48	51	53	50	53	55	56	56	55	53	50	48	47	48	39	36	43	46.0
BEN LOMOND NO 3	MAX	63	60	61	55	55	55	50	50	55	61	53	54	55	56	54	60	61	62	55	59	59	60	57	58	62	62	56	56	61	58	61	57.5
	MIN	29	29	28	29	26	27	36	43	49	47	45	50	49	52	49	51	53	46	48	55	56	55	54	50	38	39	47	35	29	37	35	42.5
BERKELEY	MAX	60	58	58	53	51	53	56	57	57	57	55	59	60	60	57	62	61	58	61	63	60	63	63	58	62	61	59	58	59	60	60	58.7
	MIN	43	44	38	39	38	40	49	47	50	50	50	53	55	55	53	53	54	53	51	59	58	59	57	52	48	49	48	41	44	44	50	49.2
BURLINGAME	MAX	60	58	54	51	51	50	50	58	61	59	59	61	63	61	60	63	61	61	61	61	62	65	65	65	64	63	60	57	61	58	58	59.5
	MIN	39	27	24	27	22	22	31	47	56	53	51	51	54	55	50	52	55	50	50	53	58	59	58	59	59	52	52	42	38	46	41	46.2
CARMEL VALLEY	MAX	65	65	65	56	58	61	57	61	60	63	62	67	64	62	57	67	62	63	64	66	72	70	68	66	64	65	58	61	63	55	64	62.9
	MIN	33	32	32	29	28	30	39	43	44	47	46	42	47	49	45	49	50	44	48	50	57	52	50	50	38	40	47	32	32	35	35	41.8
CROCKETT	MAX	54	52	56	54	50	50	48	49	52	60	54	60	61	63	62	61	62	59	58	60	62	61	66	63	60	58	61	57	59	55	58	57.6
	MIN	34	35	37	36	29	30	37	38	45	51	52	52	49	54	47	48	54	50	50	51	54	58	57	52	40	42	45	35	36	44	40	44.8
FORT ORD	MAX	60	60	60	52	54	57	54	58	60	60	59	61	60	61	55	64	59	60	60	62	66	63	63	59	60	62	57	58	60	57	56	59.3
	MIN	29	31	31	28	28	30	42	49	49	46	49	47	52	49	47	55	50	49	52	55	57	56	55	45	39	42	41	40	38	41	36	43.8
GILROY	MAX	57	60	59	60	53	54	54	52	59	61	62	57	61	61	60	62	64	62	63	60	66	64	65	63	61	61	64	58	57	62	58	60.0
	MIN	27	28	25	26	24	26	34	34	48	47	45	45	51	52	45	46	52	49	49	50	58	56	54	52	38	39	40	32	30	31	38	41.0
HALF MOON BAY	MAX	60	61	60	61	60	61	60	59	59	60	61	60	60	60	61	61	62	60	61	62	60	61	62	63	62	60	57	59	60	59	60	60.4
	MIN	38	40	41	42	44	43	45	47	50	52	51	54	53	53	51	52	53	53	53	52	56	55	54	54	43	38	46	40	44	43	42	47.8
HOLLISTER 1 SW	MAX	60	60	60	60	54	55	50	63	65	63	61	61	61	58	57	64	60	62	62	68	68	68	65	61	60	63	59	58	61	59	61	60.9
	MIN	23	23	22	25	20	22	35	43	49	49	43	41	47	50	44	51	52	43	49	52	57	56	52	52	35	37	44	29	28	34	35	40.1
KING CITY	MAX	65	65	62	61	56	60	58	58	58	64	61	67	63	57	64	70	66		67	66	70	69	70	64	62	66	64	61	68	62	62	63.5
	MIN	27	26	22	20	22	23	39	45	49	45	47	49	49	42	50	52	47		45	49	55	54	54	48	38	37	45	35	29	30	31	40.1
LIVERMORE COUNTY F D	MAX	59	56	60	52	52	49	46	55	62	60	56	63	62	61	57	65	61	63	66	63	61	66	65	64	63	63	61	56	60	60	57	59.5
	MIN	27	28	22	24	26	24	36	41	46	44	47	48	51	44	52	51	47	45	46	51	57	51	48	35	38	45	35	30	35	31	31	40.4
LOS GATOS	MAX	60	57	58	52	53	53	54	58	59	61	60	63	63	62	57	66	62	64	62	65	65	65	63	60	61	67	58	55	64	58	60	60.1
	MIN	30	30	26	32	26	26	36	44	45	46	45	47	53	52	47	51	51	48	50	50	57	56	55	52	38	41	48	35	30	40	35	42.8
MARTINEZ FIRE STATION	MAX																																
	MIN																																
MONTEREY	MAX	62	60	63	55	56	59	52	59	66	62	57	60	60	59	55	60	59	60	61	62	61	65	61	61	62	63	59	58	63	59	59	59.9
	MIN	40	40	40	39	33	39	45	46	51	52	48	50	51	54	50	52	54	48	51	55	57	55	53	49	44	46	49	38	36	44	42	46.8

See Reference Notes Following Station Index

DAILY TEMPERATURES

Station		Day of Month 1	2	3	4	5	6	7	8	9	10	11	12	13	14	15	16	17	18	19	20	21	22	23	24	25	26	27	28	29	30	31	Average
MONTEREY NALF	MAX	63	60	62	53	57	56	54	62	66	61	58	63	61	62	57	63	60	60	65	63	68	62	65	60	59	63	56	59	62	57	57	60.5
	MIN	35	35	40	36	32	37	44	45	55	50	48	46	52	53	50	56	52	46	53	57	58	56	50	48	43	45	45	39	33	43	40	45.9
MORRO BAY FIRE DEPT	MAX	62	65	62	61	58	59	61	61	60	58	64	57	64	60	59	61	61	62	62	68	69	67	62	60	65	64	65	65	63	67	63	62.4
	MIN	43	46	40	39	40	40	43	49	50	52	50	51	50	53	47	51	56	49	53	52	55	55	55	53	49	51	47	43	46	38	40	47.9
MOUNT DIABLO N GATE	MAX	57	52	55	58	43	50	53	52	51	52	51	57	54	53	52	55	55	51	56	55	57	55	56	53	53	58	58	51	48	58	56	53.7
	MIN	39	36	40	33	35	34	34	43	43	43	43	45	47	48	46	45	47	45	45	50	51	52	51	47	40	44	42	36	35	39	39	42.5
MOUNT HAMILTON	MAX	50	47	48	41	44	52	48	45	46	45	45	44	45	46	43	50	51	61	63	50	51	52	48	46	49	50	45	41	48	42	50	47.9
	MIN	38	34	35	27	26	34	39	41	43	35	35	40	39	36	40	42	40	39	41	42	43	44	42	35	33	39	32	25	31	32	33	36.6
NACIMIENTO DAM	MAX	63	63	63	61	58	55	56	55	55	58	62	53	62	56	52	59	61	64	60	65	64	69	70	67	64	63	68	60	62	65	58	61.0
	MIN	25	26	24	23	25	25	26	36	43	42	44	48	46	48	43	43	45	43	44	49	51	51	52	48	41	38	39	32	31	28	33	38.5
NEWARK	MAX	57	62	56	55	53	53	50	53	56	56	62	57	61	61	62	63	63	59	63	61	62	63	65	62	59	59	63	57	55	58	58	58.8
	MIN	35	38	35	36	34	33	35	43	50	50	50	51	54	55	51	52	55	51	54	52	53	59	59	53	45	47	49	39	38	39	41	46.3
OAKLAND WB AIRPORT	MAX	60	52	52	53	52	50	52	56	54	57	57	58	59	58	56	61	59	58	60	60	61	62	62	58	59	60	58	57	57	57	55	57.1
	MIN	35	39	35	36	35	38	43	49	50	50	50	52	54	53	51	56	54	53	53	53	58	58	55	50	45	48	47	39	41	46	43	47.4
PALO ALTO CITY HALL	MAX	56	60	57	54	52	51	50	54	59	57	58	55	62	63	62	61	67	63	59	68	62	67	67	64	56	58	63	59	58	58	60	59.4
	MIN	30	30	30	31	26	28	30	40	48	46	45	48	48	53	47	49	53	47	49	52	54	57	57	51	39	40	44	34	32	34	38	42.3
PASO ROBLES	MAX	62	63	60	61	57	54	58	57	59	65	56	63	58	58	54	64	65	62	67	68	71	72	69	65	60	67	66	60	68	64	62	62.4
	MIN	20	20	14	16	19	19	31	43	46	45	45	50	46	50	43	50	45	43	48	51	53	50	50	49	42	36	44	36	28	27	30	38.4
PASO ROBLES FAA AP	MAX	61	62	61	56	55	56	57	57	60	63	53	62	56	58	55	63	64	61	66	64	69	70	68	62	61	65	59	61	66	57	60	60.9
	MIN	21	22	17	16	20	20	32	46	49	47	48	47	47	44	42	49	47	45	51	53	55	49	51	45	43	35	43	30	27	26	29	38.6
PINNACLES NAT MONUMENT	MAX	63	62	61	57	50	57	57	56	55	61	56	57	62	62	52	66	55	64	64	66	67	69	67	61	63	66	60	58	65	57	63	60.6
	MIN	27	25	19	24	21	20	20	39	44	44	43	42	45	45	39	48	48	40	47	46	53	51	51	43	36	39	43	31	27	30	32	37.5
PISMO BEACH	MAX	62	62	60	60	61	59	60	58	58	64	60	63	62	64	59	60	65	66	69	69	68	62	65	65	69	68	65	63	65	64	68	63.3
	MIN	37	39	36	34	32	34	42	45	52	52	50	50	48	55	48	54	54	49	50	56	55	55	53	53	50	46	47	45	43	34	42	46.5
POINT PIEDRAS BLANCAS	MAX	62	60	57	58	59	60	57	57	60	57	59	57	57	58	61	62	61	61	62	62	59	58	58	62	62	63	60	63	62	60	61	59.8
	MIN	44	45	45	43	44	48	49	50	52	50	52	53	50	50	54	54	48	53	54	54	56	54	53	52	49	50	49	47	44	43	45	49.5
PORT CHICAGO NAVAL DEP	MAX	57	53	52	50	49	46	45	47	61	61	55	63	63	62	58	65	62	60	61	62	62	67	64	62	60	64	59	57	55	57	59	58.0
	MIN	26	36	23	25	29	33	39	41	44	45	45	48	50	53	45	50	52	47	48	49	57	57	57	50	36	38	48	32	40	42	33	42.5
PRIEST VALLEY	MAX	53	57	56	53	49	53	55	56	50	58	51	57	53	52	51	59	57	58	61	60	62	68	62	57	56	62	57	53	61	52	61	56.5
	MIN	19	19	18	16	17	18	29	40	43	38	41	43	46	47	44	46	46	34	43	40	50	43	40	40	32	30	38	32	24	23	27	34.4
REDWOOD CITY	MAX	63	57	56	55	53	50	50	58	58	62	57	63	63	60	57	67	63	63	64	62	64	66	66	61	64	65	60	67	58	60	61	60.4
	MIN	30	30	28	33	27	27	39	45	47	44	45	49	52	52	46	50	52	46	47	47	57	57	57	49	38	40	48	34	35	42	37	42.9
RICHMOND	MAX	57	63	55	53	50	50	50	53	57	59	60	56	61	63		60	62	63	62	61	63	62	64	62	59	60	63	68	57	62	58	59.1
	MIN	35	34	34	34	32	41	35	43	46	51	49	49	55	56	52	52	56	53	51	55	57	57	58	52	44	46	46	39	42	45	43	46.5
SAINT MARYS COLLEGE	MAX	58	54	54	46	47	44	45	51	55	54	56	57	59	56	55	59	59	60	58	60	59	62	59	59	59	58	55	56	54	54	54	55.4
	MIN	30	27	27	24	23	26	36	39	43	45	42	43	51	52	45	50	52	44	45	51	57	56	56	48	39	35	32	33	31	39	32	40.4
SALINAS 2 E	MAX	64	64	65	56	57	57	55	57	59	64	65	65	62	59	57	61	62	64	63	64	68	67	64	62	62	65	60	62	64	61	61	61.8
	MIN	28	35	31	26	26	30	41	44	45	45	49	46	49	49	41	51	50	48	48	53	53	54	52	50	39	40	44	33	33	38	33	42.1
SALINAS FAA AP	MAX	64	63	63	55	57	58	57	59	61	63	62	65	61	60	57		63	61	62	62	67	65	61	59	61	62	58	58	61	58	59	60.7
	MIN	35	39	37	32	33	36	46	50	51	51	51	51	54	52	51	55	51	49	52	55	56	56	55	46	41	43	43	35	35	40	35	45.7
SAN ANTONIO MISSION	MAX	63	61	61	57	53		54	54	55	60	55	62	57	56	56	65	62	60	63	64	68	70	69	61	60	65	65	58	63	60	64	60.7
	MIN	23	24	22	21	23		31	42	43	45	42	48	44	47	40	49	48	38	48	46	53	47	45	46	37	34	41	31	27	27	28	38.0
S F RICHMOND SUNSET	MAX	60	58	57	53	54	52	51	56	59	56	55	59	60	61	57	61	59	58	58	59	59	60	60	59	58	59	58	59	61	56	56	57.7
	MIN	40	41	39	40	36	39	44	46	49	48	47	52	55	54	51	53	54	54	54	53	57	55	56	55	45	44	51	39	40	44	42	47.6
SAN FRANCISCO WB AP	MAX	59	54	52	52	50	49	51	57	60	58	53	61	61	61	59	64	60	60	62	62	62	65	62	59	58	60	58	57	56	57	56	57.9
	MIN	39	40	35	38	34	34	41	48	50	50	49	51	54	52	51	55	53	51	52	53	60	59	55	49	44	46	45	41	38	46	41	46.9
S F FEDERAL BUILDING	MAX	60	56	53	51	52	51	52	58	59	58	54	60	60	61	56	62	59	59	61	61	62	64	61	57	59	60	59	57	58	56	56	57.9
	MIN	44	48	44	44	43	42	46	47	50	51	49	54	56	54	52	56	55	53	54	55	60	58	53	52	49	51	48	45	46	47	48	50.1
SAN GREGORIO 2 SE	MAX	60	60	59	53	53	58	56	58	58	60	58	59	60	58	57	60	60	59	59	64	59	63	59	58	60	62	56	54	59	55	55	58.4
	MIN	34	39	34	32	32	34	43	49	48	48	46	53	55	52	50	56	52	48	49	52	58	57	54	45	42	42	48	34	38	41	36	45.2
SAN JOSE	MAX	61	60	55	55	51	51	53	58	58	61	57	61	62	61	59	64	61	62	64	65	63	66	65	61	59	67	63	57	61	57	58	59.9
	MIN	33	32	30	34	28	29	41	49	49	50	48	52	54	55	49	53	54	50	53	51	59	59	58	52	41	43	51	41	35	43	39	45.6
SAN LUIS OBISPO POLY	MAX	65	65	65	65	60	60	62	61	60	56	64	58	64	59	57	60	60	62	65	67	71	70	70	65	63	63	65	61	60	68	61	63.0
	MIN	35	33	31	33	36	29	36	43	48	51	50	51	47	50	45	44	54	52	50	49	53	55	52	52	49	49	44	44	38	38	38	44.5
SAN MATEO	MAX	65	60	56	54	55	52	50	59	61	61	55	63	62	62	61	65	62	62	65	61	64	66	67	62	62	64	61	59	57	59	59	60.4
	MIN	38	35	34	37	31	32	42	48	49	47	49	52	56	55	49	42	48	49	51	52	59	56	58	53	42	45	52	36	38	45	41	45.8
SANTA CLARA UNIVERSITY	MAX	61	55	56	54	52	51	55	59	59	63	58	61	63	61	60	65	62	64	63	65	65	66	65	63	61	66	63	57	61	59	59	60.4
	MIN	35	34	32	37	31	31	41	48	49	49	49	52	55	54	51	54	54	50	53	51	59	59	58	51	41	45	50	40	35	43	40	46.2
SANTA CRUZ	MAX	59	63	62	63	55	57	52	51	57	62	62	60	59	55	57	61	65	64	60	58	59	62	59	60	60	61	61	61	63	61	58	59.6
	MIN	30	30	30	29	26	31	40	45	48	48	52	52	49	51	48	51	52	55	50	48	55	53	56	52	42	42	48	36	32	38	36	43.7
UPR SAN LEANDRO FILTER	MAX	55	57	52	55	57	48	49	51	53	54	58	54	58	58	57	57	61	59	60	60	60	58	62	59	56	58	68	55	55	58	56	56.7
	MIN	36	34	34	33	32	36	37	41	46	47	47	47	50	52	49	50	53	49	48	50	52	55	55	50	42	42	44	38	36	41	39	44.0
WALNUT CREEK 2 ESE	MAX	60	55	55	51	53	46	48	47	59	62	55	64	65	63	54	61	64	62	65	63	62	66	64	61	63	65	62	67	57	57	52	59.0
	MIN	28	31	25	27	24	37	39	42	46	47	45	48	54	53	47	48	54	50	49	49	60	60	58	50	49	41	49	29	32	45	36	43.6
WATSONVILLE WATERWORKS	MAX	61	65	62	63	55	55	55	53	58	60	62	57	61	60	58	60	62	62	63	60	63	60	64	62	60	61	63	61	59	63	62	60.3
	MIN	31	32	32	30	28	31	36	40	41	48	47	48	52	53	44	49	55	52	51	53	57	57	56	55	41	42	44	36	37	38	37	43.6
* * *																																	
SAN JOAQUIN DRAINAGE 05																																	
ANTIOCH FIBREBOARD ML	MAX	54	55	53	51	53	51	45	52	54	60	59	54	63	60	63	65	67	62	62	60	60	66	68	64	59	60	59	60	58	55	58	58.4
	MIN	32	30	27	32	32	30	35	39	45	46	47	48	49	51	44	46	53	48	47	49	53	57	55	53	41	41	51	41	35	43	40	43.2
ANTIOCH PUMPING PL 3	MAX	55	54	52	51	50	49	45	52	53	55	59	54	61	59	62	59	67	61	61	60	60	65	67	65	60	61	62	59	55	55	58	57.6
	MIN	30	29	25	26	29	27	30	36	45	45	46	48	49	51	44	45	52	47	46	50	49	56	55	45	39	40	42	38	32	32	33	40.7
ASH MOUNTAIN	MAX	56	58	58	57	51	51	57	62	57	58	62	62	62	58	53	62	58	57	58	63	65	67	70	73	55	58	61	59	55	64	58	59.2
	MIN	31	32	33	30	30	30	31	40	50	28	45	43	42	45	40	41	46	40	44	45	50	49	49	50	38	40	44	35	34	37	34	39.5
AUBERRY 1 NNE	MAX																																
	MIN																																

See Reference Notes Following Station Index

DAILY TEMPERATURES

Station		Day of Month 1	2	3	4	5	6	7	8	9	10	11	12	13	14	15	16	17	18	19	20	21	22	23	24	25	26	27	28	29	30	31	Average
BAKERSFIELD AB AIRPORT	MAX	58	64	56	57	51	52	68	66	68	65	61	68	66	63	64	69	66	64	71	69	75	76	77	68	60	65	63	59	66	61	60	64.4
	MIN	28	41	28	28	28	25	37	46	56	50	48	48	48	49	45	55	50	45	49	53	54	56	54	48	46	43	42	39	33	36	41	43.5
BALCH POWER HOUSE	MAX	48	48	48	45	46	47	55	59	62	55	52	54	52	51	50	53	53	54	57	59	60	61	62	65	55	56	55	53	52	52	57	54.1
	MIN	32	33	33	29	29	31	39	47	48	44	45	41	42	46	39	45	44	41	43	46	50	48	48	48	39	42	45	37	34	36	33	40.5
BLACKWELLS CORNER 2WNW	MAX	52	57	54	52	48	50	62	58	65	64	55	64	61	62	57	67	63	60	68	66	73	68	75	65	61	64	60	53	59	56	56	60.5
	MIN	24	26	27	25	24	25	33	43	43	47	48	47	45	49	42	51	48	42	48	48	53	53	52	51	44	37	45	35	29	33	33	40.3
BUTTONWILLOW	MAX	57	57	58	57	57	49	53	61	57	65	64	57	67	61	61	60	70	66	64	70	69	74	74	76	68	63	65	60	59	63	58	62.6
	MIN	22	20	21	18	20	19	21	35	41	41	43	42	41	41	40	42	42	40	42	45	47	47	50	54	40	36	35	33	26	28	29	35.4
CALAVERAS BIG TREES	MAX	51	52	45	45	40	44	50	46	43	43	42	40	41	41	41	47	47	40	49	45	50	49	49	49	35	43	49	39	46	49	44	45.0
	MIN	24	22	20	18	16	17	24	32	34	31	31	32	35	35	30	30	37	32	32	35	37	45	40	33	28	28	31	21	22	25	25	29.1
CAMP PARDEE	MAX	53	50	53	52	45	43	51	56	61	59	55	55	58	60	53	56	63	57	60	61	65	62	67	63	56	59	60	57	55	59	53	56.9
	MIN	32	33	34	32	32	32	33	42	46	49	47	47	48	51	47	47	52	47	48	50	51	55	54	49	40	41	43	33	33	37	37	42.6
CATHEYS VY BULL RUN RH	MAX	51	52	56	55	49	51	53	58	62	58	62	54	58	58	58	58	63	61	58	62	67	63	69	66	53	57	60	53	52	59	54	57.7
	MIN	25	27	24	23	23	22	34	46	46	40	40	38	45	50	37	36	48	40	40	44	53	48	50	44	32	35	45	28	28	30	32	37.2
CHERRY VALLEY DAM	MAX		55	47	48	43	47	53	49	43	43	46	41	46	41	41	46	47	47	50	44	51	40	53	50	40	50	53	44	42	51	46	46.8
	MIN		23	20	18	17	20	26	31	31	31	31	33	34	34	29	32	32	30	31	34	35	40	37	33	26	27	32	20	24	26	26	28.8
COALINGA	MAX	55	62	59	51	49	61	62	60	62	64	57	66	62	61	57	70	65	62	67	69	71	72	73	64	71	67	65	64	68	65	65	63.4
	MIN	28	32	24	25	23	24	27	39	48	45	48	47	48	39	43	35	48	42	50	49	55	56	55	52	39	37	47	35	34	37	38	40.3
CORCORAN IRRIG DIST	MAX	55	58	53	53	50	52	53	58	58	64	58	63	60	61	58	67	65	65	66	65	71	72	71	69	62	63	62	57	61	58	57	60.8
	MIN	23	20	20	20	20	20	23	42	42	42	42	42	42	43	43	43	41	41	42	42	42	42	42	42	40	36	36	34	29	29	33	35.4
DENAIR 3 NNE	MAX	52	53	55	49	48	46	47	57	61	64	55	57	59	56	53	69	64	60	61	63	63	69	64	63	60	61	60	55	60	55	55	57.9
	MIN	23	22	25	22	20	21	31	42	45	45	42	40	48	48	41	49	50	43	45	43	50	53	52	47	36	36	48	35	28	32	31	38.5
DUDLEYS	MAX	51	50	51	48	46	53	51	52	53	53	47	50	52	47	47	55	50	57	53	58	54	59	58	56	55	57	49	49	56	51	53	52.3
	MIN	19	18	16	14	15	15	27	36	37	39	33	31	29	37	29	39	42	34	35	35	46	42	40	37	26	27	35	23	21	24	21	29.7
ELECTRA POWER HOUSE	MAX	53	59	58	55	52	56	54	53	65	58	56	57	57	54	55	64	62	61	59	67	63	67	67	67	61	61	58	56	61	57	58	59.1
	MIN	27	26	27	25	20	25	35	45	47	47	43	44	48	49	44	42	50	44	42	45	53	53	50	47	36	39	49	30	32	37	31	39.9
FIVE POINTS 5 SSW	MAX		61	57		55	52	54	59	55	65	60	68	60	59		73			62	66	67	66	76	65	63	62	62	58	61	60	58	61.7
	MIN		24	25		21	22	31	44	41	43	46	49	45	50		43			43	47	54	49	51	49	45	39	45	38	31	34	33	40.1
FRESNO AB AIRPORT	MAX	53	56	53	51	48	53	52	59	58	64	53	59	60	55	55	65	64	56	62	66	66	70	68	65	59	61	60	53	60	57	55	58.6
	MIN	26	29	25	24	25	25	32	42	48	47	47	41	44	46	44	50	45	45	46	47	53	48	52	43	38	39	43	33	31	32	36	39.5
FRIANT GOVERNMENT CAMP	MAX	54	54	57	55	51	49	56	59	63	55	65	61	60	60	56	57	67	63	60	64	69	67	72	70	63	59	62	59	55	62	58	60.1
	MIN	29	28	29	27	22	26	31	39	46	46	48	42	47	49	41	41	48	42	44	48	49	52	51	52	35	34	40	31	31	32	35	39.2
GLENNVILLE	MAX	55	53	54	48	51	57	61	61	58	52	51	52	54	50	54	54	54	52	61	59	60	66	68	64	50	60	55	50	68	62	51	56.3
	MIN	20	35	19	17	15	19	30	32	44	40	33	39	34	35	32	45	44	32	32	37	39	42	38	46	31	40	34	28	28	24	28	32.6
GRANT GROVE	MAX	46	43	37	43	37	40	46	46	45	38	41	42	39	38	37	40	42	38	45	47	48	48	54	50	34	48	49	39	40	46	37	42.7
	MIN	27	23	22	20	20	23	21	30	29	27	29	29	27	28	23	26	30	28	30	31	32	34	35	30	24	25	28	18	20	25	22	26.3
HANFORD	MAX			54	51	50	50	55	58	57	67	58	62	61	59	58	70	66	62	63	67	70	73	72	69	59	62	61	58	62	58	58	61.0
	MIN	24	26	25	25	25	24	32	41	47	40	48	42	44	49	43	51	46	43	46	46	51	50	51	53	40	35	41	36	30	31	36	39.4
HETCH HETCHY	MAX		48	47	43	45	44	51	50	47	46	46	43	45	45	43	46	51	44	51	47	52	48	53	55	45	50	53	49	48	52	48	48.0
	MIN		24	22	20	20	23	30	33	37	37	36	34	37	39	32	34	39	35	35	37	40	42	39	38	30	31	36	27	27	28	27	32.3
HUNTINGTON LAKE	MAX	46	42	39	37	37	45	44	38	35	39	36	37	35	35	34	40	39	44	42	47	44	49	47	41	45	47	43	38	42	41	48	41.2
	MIN	23	17	15	12	13	20	29	28	30	28	27	23	25	31	18	32	29	24	29	29	31	31	33	27	20	26	30	10	16	15	16	23.8
IDRIA	MAX	55	53	55	53	47	45	53	54	57	53	55	52	56	54	53	56	60	56	57	64	62	62	66	66	58	53	60	51	48	60	47	55.5
	MIN	34	32	34	33	26	28	36	42	43	41	42	42	43	49	42	45	46	41	46	46	49	52	49	42	37	39	38	34	31	35	37	39.8
KERN RIVER PH NO 1	MAX	55	63	53	53	50	53	68	64	68	64	58	64	62	60	63	63	63	60	68	65	70	73	71	65	59	63	58	56	65	56	57	61.6
	MIN	37	34	37	35	34	38	42	50	54	50	48	51	49	51	48	52	52	47	50	52	53	55	57	57	47	46	49	43	40	40	48	46.6
KERN RIVER PH NO 3	MAX	60	57	58	57	55	59	62	57	52	60	53	53	57	53	56	60	57	54	64	67	66	71	65	62	59	64	60	57	60	58	58	59.1
	MIN	22	30	19	19	25	29	25	33	42	41	34	39	34	39	36	43	44	34	34	45	43	44	43	48	39	31	38	30	32	24	26	34.4
KETTLEMAN CITY	MAX	57	55	57	56	56	52	52	57	62	62	64	59	69	63	62	57	72	66	62	68	68	72	69	77	66	61	62	63	56	63	59	62.1
	MIN	25	24	24	23	21	21	26	39	47	43	48	42	42	47	43	46	48	42	44	50	51	49	52	53	42	36	43	41	29	35	35	39.1
KETTLEMAN STATION	MAX	54	60	57	57	51	53	56	62	66	62	54	68	68	60	58	72	65	60	66	66	71	68	77	64	65	64	64	65	63	62	56	62.4
	MIN	31	32	33	28	31	31	33	46	46	45	45	46	44	50	44	51	52	50	48	51	54	52	51	51	46	42	47	48	34	41	35	43.2
KNIGHTS FERRY 2 SE	MAX	51	57	56	48	49	53	55	60	60	63	55	60	60	63	58	67	63	61	69	63	62	70	63	60	61	62	60	56	61	55	52	59.1
	MIN	24	23	23	22	23	21	35	39	48	49	42	43	43	52	47	50	53	47	43	46	56	55	54	50	40	38	51	38	31	33	30	40.3
LE GRAND	MAX	54	56	57	52	47	54	54	59	57	65	58	64	60	58	54	66	65	60	62	70	64	70	64	63	59	63	63	56	62	57	55	59.6
	MIN	28	26	24	25	24	23	34	43	41	47	45	42	47	51	42	49	52	42	42	46	56	49	50	45	35	40	40	34	31	34	35	39.4
LEMON COVE	MAX	53	57	54	52	50	53	54	59	63	64	55	60	60	56	57	65	64	60	65	67	70	72	77	66	59	61	59	56	61	58	58	60.2
	MIN	29	32	30	28	27	26	35	42	48	46	46	42	45	46	38	50	48	42	43	47	52	53	53	52	37	41	44	33	35	33	33	40.5
LINDSAY	MAX	54	57	53	52	50	51	53	58	61	65	56	60	61	57	58	68	64	59	67	68	71	74	76	64	59	62	58	58	62	57	59	60.4
	MIN	27	27	26	27	25	25	32	40	46	46	45	43	42	44	43	52	47	42	42	46	50	48	49	55	38	38	42	32	31	32	34	39.2
LITTLE PANOCHE DET DAM	MAX	53	53	51	54	47	48	47	55	62	58	61	55	58	59	58	65	69	62	60	59	61	64	67	70	60	59	61	59	52	58	57	58.1
	MIN	28	25	26	23	23	23	31	43	48	48	47	45	47	49	43	48	50	41	51	51	55	52	51	51	39	40	48	39	30	36	31	40.7
LODGEPOLE	MAX	38	38	33	36	32	36	41	44	45	35	35	36	38	36	35	37	41	38	40	42	45	45	47	49	45	38	46	37	33	40	35	39.2
	MIN	15	14	11	9	6	10	17	25	30	29	27	22	22	26	19	25	31	25	26	27	27	28	28	30	22	23	25	10	11	14	11	20.9
LODI	MAX	49	54	52	49	50	47	47	52	59	60	55	59	58	60	56	67	64	63	60	64	64	66	63	62	60	58	60	60	58	57	55	57.7
	MIN	28	26	27	28	23	25	35	44	49	48	48	50	45	52	46	51	50	48	48	45	56	56	55	50	38	41	50	38	31	42	36	42.2
LOS BANOS	MAX	54	52	55	54	48	49	47	58	56	64	60	58	57	57	57	68	64	61	61	67	68	67	66	65	60	63	61	58	59	59	58	59.1
	MIN	24	23	23	23	22	21	32	42	46	45	47	48	46	51	43	50	49	45	49	48	56	53	54	53	39	40	51	37	31	35	33	40.0
LOS BANOS DET RESV	MAX	51	53	50	52	50	47	47	53	61	57	61	55	56	59	58	57	65	61	59	59	66	63	66	64	59	59	60	59	59	56	59	57.5
	MIN	33	33	33	27	30	30	35	40	47	45	44	48	47	46	45	44	45	44	49	49	55	55	56	48	44	43	42	43	36	41	39	42.5
MADERA	MAX	56	55	57	56	56	49	54	55	59	58	67	59	60	59	54	58	69	67	54	62	65	64	70	66	64	61	62	60	55	60	59	59.7
	MIN	28	28	26	28	26	24	27	36	47	46	47	42	46	48	42	44	50	44	44	47	50	49	49	49	38	40	41	35	31	34	33	39.3
MANTECA	MAX	53	52	48	54	45	49	49	52	55	58	62	54	61	56	58	55	69	62	61	60	63	64	69	65	57	61	60	61	55	59	57	57.5
	MIN	27	25	25	25	28	26	26	36	46	47	47	48	49	52	46	48	52	48	48	50	52	56	55	50	38	41	42	37	34	34	37	41.2
MARICOPA	MAX																																
	MIN																																
MERCED FIRE STATION 2	MAX	55	57	57	56	49	52	52	59	62	65	60	59	59	58	55		67	67	61	67	64	69	67	66	62	61	60	60	64	59	55	60.1
	MIN	22	22	20	21	21	20	30	33	33	31	36	32	37	34	36			38	40	38	47	42	48	46	36	33	40	32	31	31	29	33.1

See Reference Notes Following Station Index

DAILY TEMPERATURES

Station		Day of Month 1	2	3	4	5	6	7	8	9	10	11	12	13	14	15	16	17	18	19	20	21	22	23	24	25	26	27	28	29	30	31	Average
MODESTO	MAX	53	51	54	47	50	49	47	55	60	63	55	59	58	58	53	71	64	62	61	63	64	70	64	61	61	61	60	55	59	57	57	58.1
	MIN	28	28	27	28	25	25	35	44	47	47	47	45	51	48	45	52	52	48	48	48	54	55	55	45	39	41	43	37	32	39	37	41.8
NEWMAN 2 NW	MAX	52	50	55	50	50	48	46	56	56	63	56	57	57	57	55	69	65	62	60	65	62	69	66	62	60	62	61	66	58	58	57	58.4
	MIN	23	23	22	22	20	22	31	41	45	44	45	46	48	50	43	50	50	45	47	48	55	57	53	50	38	39	47	40	30	35	34	40.1
NORTH FORK RANGER STA	MAX		56			56	52	55	60	57	50		59	53	49	47	48			56	56	61	58	65	63		57	60	52	49	59		55.6
	MIN		24			21	23	27	35	40	40		45	37	38	31	36			34	40	40	43	43	38		30	34	29	27	28		33.6
ORANGE COVE	MAX	54	53	57	54	51	49	51	54	64	65	64	56	60	60	57	61	65	64	60	64	66		71	70	66	58	61	59	55	62	52	59.4
	MIN	26	29	26	26	25	25	33	39	47	47	44	40	42	46	40	46	48	40	44	44	50		49	51	36	40	45	31	31	32	34	38.5
PORTERVILLE	MAX	56	55	58	53	53	51	51	55	62	60	62	58	60	62	59	60	68	65	59	68	67	72	74	76	66	61	63	60	58	64	59	61.1
	MIN	28	28	26	26	25	26	28	36	44	47	48	45	45	45	44	45	48	42	43	47	51	50	50	52	42	38	45	37	30	33	38	39.7
POSEY 3 E	MAX	42	41	43	42	45	46	51	55	56	54	54	56	53	52	54	56	55	55	56	57	57	59	60	54	53	52	52	49	51	52	49	52.0
	MIN	23	24	25	22	19	21	28	30	30	31	32	31	33	31	32	34	35	34	32	31	33	32	34	33	31	29	28	29	30	28	30	29.5
SALT SPRINGS PWR HOUSE	MAX	54	51	50	48	49	53	51	50	48	48	45	45	45	45	44	51	48	53	51	53	52	53	57	55	49	54	52	48	52	51	53	50.3
	MIN	32	30	26	29	26	28	36	39	39	36	38	38	39	33	34	40	38	38	40	40	44	45	43	36	34	35	39	29	32	33	31	35.5
SAN LUIS DAM	MAX	53	53	51	51	52	47	47	52	63	59	62	61	59	58	59	54	65	64	60	61	63	63	69	65	58	59	63	60	53	57	59	58.1
	MIN	31	32	32	30	29	29	31	35	34	48	49	49	48	50	44	37	51	46	48	49	51	50	51	48	43	43	45	39	35	38	38	41.4
SONORA RS	MAX	54	50		50	49	48	52	56	60	53	56	51	53	56	50	55	57	53	56	56	62	57	63	66	50	56		49	54	57	54	54.6
	MIN	24	26		23	23	23	25	37	44	45	41	38	43	46	36	38	48	40	39	42	45	50	42	44	32	33		26	28	30	28	35.8
SO ENTRANCE YOSEMITE	MAX	51	50	44	51	42	43	52	48	45	42	47	39	42	42	39	45	47	41	52	41	49	50	53	51	42	50	53	43	44	49	45	46.2
	MIN	26	23	21	17	16	18	23	32	32	33	31	30	30	33	28	29	35	31	31	33	33	37	36	33	26	25	30	24	23	24	24	28.0
STOCKTON WRAP	MAX	50	48	52	46	48	48	46	52	57	61	54	60	55	58	53	67	61	60	60	62	64	67	64	57	59	58	59	54	56	54	54	56.3
	MIN	27	26	25	29	26	26	35	43	48	47	46	48	52	47	46	52	50	49	47	49	57	56	54	45	38	41	44	38	32	43	36	42.0
STOCKTON FIRE STA NO 4	MAX	53	51	51	53	48	49	47	52	55	58	61	55	60	56	61	56	67	61	61	60	64	65	68	65	65	60	60	60	55			57.8
	MIN	26	25	25	24	24	24	28	37	47	39	45	47	47	50	47	47	50	46	47	47	50	56	54	51	37	40	40	35	32			40.2
TEHACHAPI	MAX	49	44	47	42	41	43	48	49	52	49	47	53	51	51	54	54	47	54	59	57	57	59	66	50	48	58	48	48	49	47	49	50.6
	MIN	20	26	19	19	18	30	34	33	39	29	27	33	34	39	37	43	39	35	35	37	38	44	39	39	32	27	37	32	28	22	30	32.1
TEJON RANCHO	MAX	48	58	48	50	47	52	65	69	67	61	50	60	65	60	58	63	59	56	58	65	67	69	76	65	54	60	51	54	59	55	53	58.8
	MIN	28	33	27	28	24	27	37	39	45	36	37	37	45	46	43	52	46	44	44	52	49	52	50	50	39	36	44	41	32	36	36	39.8
THREE RVRS EDISON PH 2	MAX	58	57	59	56	52	51	56	63	60	62	63	61	60	60	50	58	60	60	65	66	70	70	73	75	58	62	63	60	62	65	55	61.0
	MIN	27	28	27	24	25	24	35	41	49	45	45	41	40	42	37	48	47	40	42	45	50	50	45	51	38	49	48	33	31	31	44	39.4
TIGER CREEK PH	MAX	45	42	43	43	43	42	48	47	51	50	50	48	49	49	48	54	53	56	55	56	55	57	56	58	52	55	53	52	56	52	54	50.7
	MIN	29	27	26	25	24	24	32	40	41	42	41	40	44	42	39	43	48	41	40	43	49	48	45	43	34	36	44	30	30	32	31	37.2
TRACY CARBONA	MAX	55	55	48	51	55	50	47	55	53	52	57	57	53	57	63	55	67	64	62	61	63	66	68	68	58	62	62	60	54	59	59	57.9
	MIN	28	26	27	27	30	27	32	34	47	45	48	48	49	47	43	45	48	48	49	47	47	56	53	52	38	39	45	39	34	33	40	41.0
TRACY PUMPING PLANT	MAX	55	50	51	49	48	44	43	55	55	60	55	63	59	61	58	66	62	61	60	62	66	69	67	65	62	63	59	56	56	57	60	58.0
	MIN	27	29	26	33	31	26	35	41	46	48	46	48	49	52	44	51	51	50	47	47	57	58	53	52	40	42	49	39	33	41	39	42.9
VISALIA	MAX	53	51	55	48	50	47	49	53	63	59	63	55	58	61	60	58	67	64	55	64	66	69	70	72	64	56	60	59	53	59	56	58.6
	MIN	28	30	28	28	27	23	28	36	44	48	48	43	44	45	44	44	47	44	44	48	49	51	51	51	39	40	44	34	31	34	36	39.7
WASCO	MAX	57	56	58	55	56	48	51	60	62	66	67	58	66	64	58	61	70	68	63	61	70	75	75	76	72	64	66	61	58	64	57	62.7
	MIN	25	26	25	22	24	21	25	38	46	46	45	45	42	45	42	46	46	42	42	47	50	50	50	54	44	38	41	31	29	31	35	38.5
YOSEMITE PARK HEADQTRS	MAX	52	52	51	49	48	53	53	53	45	42	54	43	49	44	41	44	50	45	55	47	55	47	60	50	46	58	60	53	55	60	54	50.6
	MIN	18	17	18	18	20	20	25	32	36	36	32	29	30	35	29	31	40	32	32	33	33	38	38	35	28	29	32	27	25	24	24	28.9
* * *																																	
SOUTH COAST DRAINAGE 06																																	
ALPINE	MAX																																
	MIN																																
AVALON PLEASURE PIER	MAX																																
	MIN																																
BARRETT DAM	MAX	64	65	55	61	56	56	65	70	68	62	56	57	61	60	60	61	57	58	66	66	69	73	76	75	69	64	71	65	65	67	70	64.1
	MIN	24	25	22	23	21	22	24	30	33	37	43	43	45	43	45	51	51	39	39	40	40	41	38	38	38	34	34	34	34	21	27	34.8
BEAUMONT PUMPING PLANT	MAX	62	57	58	58	57	53	54	60	62	60	55	48	57	49	48	58	52	54	56	61	71	68	69	71	58	63	65	58	59	58	64	58.8
	MIN	30	29	28	29	28	25	25	39	40	39	37	42	41	39	43	43	44	35	39	38	38	38	42	42	38	39	37	30	30	31	28	35.7
BIG BEAR LAKE	MAX	44	39	47	45	42	48	49	51	44	50	45	44	45	47	44	45	43	47	52	56	54	56	60	54	53	56	54	37				48.3
	MIN	15	19	9	12	9	11	22	22	30	30	25	22	27	30	20	37	33	24	29	39	27	36	27	36	28	26	31	22	11	20	24	24.3
BONITA	MAX																																
	MIN																																
BURBANK VALLEY PMP PLT	MAX	63	62	65	60	63	65	66	65	61	64	59	66	63	61	63	60	67	64	66	65	68	65	70	65	69	69	62	72	72	68	70	65.2
	MIN	32	32	28	28	33	32	42	39	48	45	48	51	45	52	47	53	57	44	49	52	47	51	49	51	45	43	49	49	35	33	47	43.7
CACHUMA DAM	MAX	67	67	64	62	63	61	65	67	63	54	61	56	66	61	68	61	62	62	59	69	75	72	72	70	64	66	66	67	67	79	63	65.1
	MIN	30	33	32	30	33	30	36	42	45	45	46	49	44	50	45	45	43	47	49	52	51	50	47	52	41	39	41	36	36	29	35	41.4
CAMPO	MAX	60	48	52	53	49	53	60	66	63	53	56	63	58	60	58	55	55	67	66	71	71	74	75	67	68	70	64	60	58	66	66	61.5
	MIN	18	33	32	23	14	35	37	25	34	45	39	48	33	34	46	48	49	32	36	35	34	37	32	33	30	28	29	28	43	21	21	33.3
CANOGA PARK PIERCE COL	MAX	67	62	67	64	58	60	68	65	61	63	60	66	64	60	60	60	65	64	65	73	73	72	72	69	69	70	67	65	67	71	71	65.7
	MIN	29	41	28	25	27	40	40	35	45	45	43	50	44	52	51	55	48	45	48	49	46	50	49	51	40	40	46	47	47	29	46	42.9
CHULA VISTA	MAX	58	59	58	60	59	59	67	64	59	64	63	61	63	61	62	64	65	61	62	61	63	59	63	59	63	60	59	61	64	75	59	61.8
	MIN	36	42	31	40	36	35	40	37	41	47	51	51	50	50	54	56	56	46	48	51	48	48	47	51	48	42	46	45	46	37	40	45.0
CLAREMONT POMONA COL	MAX	65	61	59	62	57	59	64	67	67	61	59	53	59	59	53	61	55	60	60	58	63	66	60	70	56	62	66	55	68	68	66	61.3
	MIN	34	33	32	32	32	33	39	40	42	44	48	48	49	49	47	52	52	44	46	48	44	47	44	48	49	44	46	39	35	37	39	42.5
CORONA	MAX	68	65	66	61	63	65	72	68	65	63	57	61	61	58	63	60	61	63	62	65	66	62	69	61	65	65	62	68	69	69	70	64.3
	MIN	30	41	41	26	33	41	47	36	40	45	47	48	47	48	50	53	52	44	49	49	45	48	43	49	48	40	44	37	47	29	44	43.3
CULVER CITY	MAX	65	65	66	61	65	69	73	68	67	66	60	67	64	60	61	63	64	65	66	68	60	62	66	64	67	66	64	74	80	69	73	66.1
	MIN	41	41	39	41	41	41	50	46	45	48	53	53	51	57	56	58	50	49	51	54	48	55	53	53	50	46	52	47	44	43	52	48.6
CUYAMA	MAX	63	63	58	55	55	53	60	63	65	58	59	51	58	58	59	58	62	58	62	66	63	65	71	74	58	55	64	58	51	63	57	60.1
	MIN	24	23	17	15	15	20	31	39	46	40	37	36	34	40	33	40	41	37	43	47	41	42	42	50	38	31	36	32	22	23	20	33.4
CUYAMACA	MAX	51	52	53	53	43	44	42	47	53	54	56	50	50	59	62	49	49	49	55	59	64	62	67	68	57	64	64	64	49	47	65	54.9
	MIN	25	27	27	23	20	21	29	23	31	36	31	30	34	35	39	40	41	30	33	40	31	30	33	38	34	36	31	34	31	24	21	30.9

See Reference Notes Following Station Index

DAILY TEMPERATURES

Day of Month

Station		1	2	3	4	5	6	7	8	9	10	11	12	13	14	15	16	17	18	19	20	21	22	23	24	25	26	27	28	29	30	31	Average
DRY CANYON RESERVOIR	MAX	70	62	53	59	59	52	55	60	62	59	60	51	62	69	53	58	55	65	66	67	75	72	75	72	62	70	69	59	60	59	67	62.5
	MIN	22	25	35	19	20	37	40	30	33	41	39	46	38	39	41	42	48	39	39	40	40	42	39	40	36	33	33	36	38	24	25	35.5
EL CAPITAN DAM	MAX	71	69	65	66	62	66	74	75	70	67	61	61	68	66	65	68	60	64	69	70	71	73	74	79	69	66	73	69	76	79	76	69.1
	MIN	39	41	35	35	35	35	37	43	44	46	48	50	50	45	49	53	54	46	44	46	43	48	43	44	45	43	38	43	43	45	41	43.6
ELSINORE	MAX	67	59	66	59	60	65	70	70	67	63	54	59	61	57	62	60	62	62	65	68	62		72	65	64	69	63	67	68	71	70	64.2
	MIN	27	26	24	23	25	28	35	30	38	44	46	46	46	44	48	52	47	44	46	48	44		42	47	45	40	43	34	42	25	35	38.8
ESCONDIDO	MAX	67	64	63	62	63	72	74	67	65	62	60	64	63	61	65	60	62	66	66	69	68	70	73	64	64	68	64	72	75	73	68	66.3
	MIN	27	45	26	30	28	27	36	31	40	47	49	50	49	47	51	53	54	44	46	51	53	48	40	39	47	38	43	38	42	29	35	41.4
FONTANA KAISER	MAX	70	65	66	64	65	71	75	72	70	63	57	66	65	58	63	68	65	64	61	67	70	66	74	63	66	71	58	72	78	70	72	66.9
	MIN	38	50	34	32	38	41	46	44	47	50	53	54	54	54	55	56	51	45	47	52	48	48	47	52	51	46	49	41	50	38	47	47.0
GILLESPIE FIELD	MAX	67	66	65	61	65	71	73	67	65	64	62	67	66	65	67	64	65	70	69	71	73	72	77	68	66	71	68	72	78	75	70	68.4
	MIN	26	31	23	30	28	24	35	30	38	49	48	53	50	48	55	56	50	43	50	53	48	51	45	50	48	39	43	41	30	29	35	41.3
HENSHAW DAM	MAX	61	57	48	55	51	50	50	56	62	63	55	55	54	56	56	62	54	54	64	64	70	68	70	72	64	62	70	62	58	60	66	59.6
	MIN	16	19	32	18	19	20	34	21	26	30	35	38	36	36	38	40	44	46	32	35	33	34	32	33	36	30	30	30	32	19	19	30.4
IDYLLWILD FIRE DEPT	MAX	53	44	54	45	47	58	58	57	52	50	45	49	51	53	51	47	46	53	57	64	61	67	69	58	60	62	56	55	60	55	56	54.6
	MIN	25	19	23	21	17	25	28	27	32	37	30	37	29	31	31	40	36	29	34	36	33	43	39	41	35	34	38	26	25	29	21	30.7
JULIAN WYNOLA	MAX	51	43	47	50	48	47	53	57	50	45	48	52	52	51	51	48	51	61	62	67	66	70	72	60	68	65	58	54	51	62	60	55.5
	MIN	26	29	29	23	26	25	29	32	34	42	36	39	39	35	43	41	43	34	36	38	36	38	36	38	33	35	31	34	36	33	26	34.0
LAGUNA BEACH	MAX	63	66	63	59	61	64	64	61	69	62	61	63	63	60	63	60	64	61	64	62	60	61	59	61	63	63	63	67	70	68	66	63.0
	MIN	36	36	39	39	34	31	39	38	39	42	35	52	53	49	52	55	42	40	49	50	51	54	53	42	45	44	47	43	50	36	45	43.9
LA MESA	MAX	70	70	68	61	68	71	73	67	66	63	62	65	66	65	66	62	65	69	69	70	70	74	76	68	65	71	68	73	79	73	69	68.5
	MIN	35	49	35	37	35	34		38	44	48	49	53	50	49	54	54	44	51	51	52	49	49	45	50	48	42	44	44	45	41	41	45.3
LOMPOC	MAX	63	64	63	61	61	62	65	64	59	65	61	67	63	61	60	63	65	64	70	73	65	65	65	65	65	63	63	66	69	63	68	64.2
	MIN	31	34	34	28	33	31	38	43	49	45	48	53	48	54	50	56	56	44	52	56	55	55	53	50	45	39	44	45	38	31	38	44.4
LONG BEACH	MAX																																
	MIN																																
LONG BEACH WB AP	MAX	64	65	66	60	65	70	72	63	65	63	59	64	64	59	63	60	67	63	63	65	62	62	64	60	65	61	61	72	72	69	70	64.5
	MIN	38	39	33	37	36	38	46	42	47	50	53	54	55	55	56	56	52	50	54	54	51	55	54	54	49	43	46	45	46	38	41	47.3
LOS ANGELES WB AIRPORT	MAX	62	65	65	60	65	69	71	65	64	63	59	65	61	59	61	60	64	63	63	64	57	61	62	60	63	63	62	72	73	63	69	63.6
	MIN	41	42	37	40	43	41	51	46	49	49	55	55	55	55	57	57	57	50	55	57	52	56	55	55	52	49	52	45	49	45	53	50.2
LOS ANGELES CIVIC CTR	MAX	65	64	67	61	64	69	70	67	64	64	57	65	64	58	64	60	67	65	65	67	60	64	69	62	67	68	61	73	72	68	72	65.3
	MIN	42	40	40	39	42	42	52	47	48	49	54	54	55	56	56	56	56	52	55	56	52	55	51	55	54	50	53	45	43	45	53	49.9
MT BALDY NOTCH	MAX																																
	MIN																																
MOUNT WILSON FC 338 B	MAX	51	45	48	46	45	55	55	51	45	43	41	46	50	51	50	48	50	52	58	61	62	61	65	60	63	64	62	53	56	57	53	53.1
	MIN	38	27	31	31	26	30	41	41	32	30	33	36	35	39	34	39	35	36	42	45	48	48	49	40	39	46	43	33	37	42	30	37.4
NEWPORT BEACH HARBOR	MAX	59	60	61	60	59	63	63	60	61	61	59	61	60	58	62	60	62	63	62	63	60	61	58	61	62	59	62	70	67	61	64	61.4
	MIN	40	42	38	40	40	39	44	40	47	51	52	53	54	52	53	55	55	51	53	55	52	52	51	50	52	47	45	46	42	38	44	47.5
OCEANSIDE	MAX	63	69	60	61	63	70	71	61	64	60	60	64	63	61	64	60	64	62	64	66	59	60	62	63	65	59	63	63	72	65	65	63.4
	MIN	35	38	35	36	37	39	43	39	44	46	46	45	53	50	53	55	55	47	47	55	50	52	48	53	50	44	50	45	43	39	39	45.5
OJAI	MAX	64	62	62	58	60	62	66	65	59	59	54	62	57	55	59	58	66	65	64	68	70	71	67	64	64	65	62	67	64	66		62.8
	MIN	28	29	27	26	28	27	37	36	45	45	46	49	42	46	42	52	45	42	45	48	45	47	45	44	42	39	42	37	32	36		39.8
OXNARD	MAX	65	64	62	65	63	62	65	70	61	59	63	55	66	60	60	61	59	64	62	66	67	67	66	60	61	67	66	63	67	71	64	63.6
	MIN	34	37	38	34	33	36	48	41	44	46	48	49	46	47	51	53	54	46	48	51	52	52	51	51	45	43	45	43	43	40	43	44.9
PALOMAR MT OBSERVATORY	MAX	50	47	46	44	43	48	57	59	59	51	46	47	48	48	48	47	47	52	57	62	63	64	66	66	57	63	61	52	50	56	57	53.6
	MIN	33	22	27	28	25	23	32	33	37	31	31	37	34	35	36	39	36	34	38	41	43	42	47	40	36	41	44	36	26	33	28	34.5
PASADENA	MAX	69	66	68	64	65	69	73	67	64	64	60	63	64	60	63	59	69	66	65	65	65	62	72	65	69	68	63	72	74	69	73	66.3
	MIN	37	34	33	31	36	36	43	41	46	44	49	49	47	51	47	49	51	44	48	52	46	48	44	51	49	43	46	41	38	38	44	43.7
PERRIS	MAX	57	57	65	59	59	63	66	67	65	63	56	61	61	61	62	59	62	63	63	66	71	70	73	65	63	70	64	69	68	71	68	64.1
	MIN	36	37	29	22	21	30	39	32	36	35	35	37	45	43	44	49	44	40	43	47	41	39	36	44	39	34	41	38	28	27	39	37.1
POMONA	MAX	67	64	61	64	56	61	64	69	69	63	61	55	60	60	55	61	56	62	62	60	63	63	60	71	57	63	67	57	68	68	66	62.4
	MIN	35	37	31	34	32	37	45	38	41	46	48	51	51	48	52	53	51	43	46	52	48	48	47	47	49	44	44	37	38	38	36	43.5
RAMONA SPAULDING	MAX	66	57	63	59	60	64	71	69	66	60	59	63	60	60	64	59	61	66	66	70	74	71	78	63	64	71	65	69	69	72	69	65.4
	MIN	22	36	40	24	20	39	47	28	36	45	44	50	46	46	50	52	52	37	42	44	40	41	39	37	37	32	34	30	49	26	26	38.4
REDLANDS	MAX	69	60	64	57	60	64	68	69	64	61	57	61	59	58	62	57	61	60	64	68	70	68	74	59	61	69	56	69	67	69	71	63.7
	MIN	30	27	27	29	29	27	38	37	41	44	48	47	47	46	46	50	50	40	42	47	43	43	43	46	47	39	39	38	30	33	47	40.0
RIVERSIDE FIRE STA #3	MAX	68	61	64	58	59	63	59	70	66	63	58	63	63	57	65	61	63	63	61	67	66	63	71	60	64	67	63	67	68	69	71	63.9
	MIN	30	34	27	27	30	32	40	34	41	45	47	50	50	47	51	53	50	42	48	50	49	49	41	51	48	40	49	36	36	29	42	41.9
RIVERSIDE EXP STA	MAX	67	67	61	65	57	59	62	69	70	65	63	57	65	60	55	63	57	59	61	62	69	67	61	70	57	62	69	53	65	65	70	63.0
	MIN	29	29	29	27	28	30	40	36	37	45	45	48	50	46	49	50	48	41	47	50	43	45	40	39	44	38	44	34	31	29	41	39.7
SAN BERNARDINO CO HOSP	MAX	67	59	64	58	59	65	69	71	63	66	58	63	60	57	63	58	61	61	65	67	72	69	76	60	62	70	59	67	68	70	72	64.5
	MIN	31	28	25	26	29	27	39	35	38	46	48	50	50	50	49	52	53	42	43	49	42	44	43	50	49	49	45	39	29	30	46	41.2
SANDBERG WB	MAX	46	37	42	42	35	37	42	44	45	47	40	46	48	47	45	47	43	52	60	55	58	58	62	48	51	60	50	43	42	49	48	47.4
	MIN	30	26	28	27	26	26	31	35	31	35	36	38	36	37	34	41	38	38	43	45	48	46	47	35	33	38	33	28	29	33	30	34.9
SAN DIEGO WB AIRPORT	MAX	63	63	61	60	61	68	68	63	63	61	61	63	63	63	64	63	64	64	64	66	63	63	63	65	64	61	64	66	70	66	64	63.7
	MIN	43	42	39	45	44	40	46	44	48	51	56	56	54	57	58	58	57	51	57	58	54	55	51	55	54	48	50	50	47	43	47	50.3
SAN FERNANDO	MAX	68	62	68	63	60	59	63	66	60	64	59	65	62	60	60	61	66	63	65	74	70	69	71	68	67	70	65	66	65	60	71	64.8
	MIN	31	31	31	27	36	41	46	48	42	45	45	50	43	50	45	51	49	43	43	50	45	50	42	51	45	41	45	45	47	47	40	43.4
SAN GABRIEL FIRE DEPT	MAX	66	65	68	65	64	69	72	68	65	65	61	67	64	62	64	61	68	65	64	66	65	63	71	61	69	67	63	74	73	70	72	66.4
	MIN	34	35	31	30	33	34	43	38	45	45	49	52	52	53	50	54	52	42	51	53	46	52	47	53	51	43	48	39	36	34	42	44.1
SAN JACINTO	MAX	68	62	67	59	62	67	73	70	66	63	57	62	58	56	62	57	62	63	66	66	71	73	72	71	73	72	63	70	70	72	70	65.9
	MIN	23	22	17	21	21	21	34	29	36	43	42	48	46	43	47	51	53	38	41	45	38	46	43	39	38	35	35	32	28	28	29	35.9
SAN NICOLAS ISLAND	MAX	58	59	57	58	57	58	60	58	58	59	57	59	60	58	57	57	57	59	61	63	62	66	56	56	56	57	56	60	61	58	62	58.7
	MIN	42	43	43	43	42	43	43	38	51	51	51	49	48	52	48	53	53	52	53	53	52	52	50	51	51	48	51	50	47	47	46	48.3
SANTA ANA FIRE STATION	MAX	65	67	67	62	67	71	71	68	66	65	61	65	64	61	63	61	68	64	65	68	61	65	64	62	67	66	63	74	74	71	71	66.0
	MIN	38	40	36	39	37	36	43	41	41	50	51	53	54	52	55	50	56	49	52	52	51	53	51	55	52	46	49	44	44	37	39	46.6
SANTA BARBARA	MAX	62	60	65	63	59	63	67	69	58	58	62	55	64	62	59	60	59	68	62	63	63	57	58	61	62	63	66	68	69	67	61	62.4
	MIN	36	38	34	34	36	34	36	41	42	48	50	52	49	50	51	54	53	49	50	51	52	52	51	53	48	45	46	45	37	38	42	45.1

See Reference Notes Following Station Index

DAILY TEMPERATURES

Station		Day of Month 1	2	3	4	5	6	7	8	9	10	11	12	13	14	15	16	17	18	19	20	21	22	23	24	25	26	27	28	29	30	31	Average
SANTA BARBARA FAA AP	MAX	60	62	60	58	60	63	66	59	57	61	55	62	61	59	59	61	68	61	61	65	67	66	57	62	61	63	69	63	64	68	63	62.0
	MIN	33	30	31	31	33	31	37	39	49	45	50	50	46	51	53	55	50	48	52	52	51	52	51	50	47	43	46	43	35	33	38	43.7
SANTA MARIA WB AIRPORT	MAX	66	64	64	60	62	64	65	62	60	64	62	64	64	61	62	63	64	63	68	70	65	66	63	64	67	64	65	66	67	64	69	64.3
	MIN	27	31	30	25	27	29	38	43	54	48	50	49	50	52	50	56	51	44	52	56	55	55	54	47	47	39	44	38	33	31	44	43.5
SANTA MONICA PIER	MAX	60	62	61	61	62	73	68	62	61	61	60	63	61	61	59	59	62	63	65	61	60	57	57	59	63	65	59	72	76	75	68	63.1
	MIN	43	44	44	41	43	43	52	46	40	44	53	46	50	55	55	54	55	51	52	49	53	53	55	54	54	49	53	54	51	42	55	49.5
SANTA PAULA	MAX												67	61	60	62		68		64	69	68	65	60	60	66	66			65	66	71	
	MIN	31		31	29	29				45		50	52	43	49	47	53	48		43	51	50	48	46	46	43	47	41		39	39	38	43.3
TORRANCE	MAX	65	64	65	60	64	68	69	64	64	65	63	64	63	64	61	60	64	63	64	66	63	62	62	61	63	63	62	70	71	70	71	64.5
	MIN	40	39	36	36	37	38	45	42	49	48	50	53	52	55	54	54	51	47	51	54	51	56	53	53	49	46	47	43	42	42	51	47.2
TUJUNGA	MAX	65	61	63	60	61	67	69	64	62	60	53	62	60	53	58	55	69	63	64	70	70	70	71	58	65	68	59	70	70	66	70	63.7
	MIN	34	35	31	31	32	33	42	41	44	43	47	47	40	47	43	51	47	41	45	46	46	48	45	48	42	42	41	37	37	37	39	41.4
TUSTIN IRVINE RANCH	MAX	64	65	67	61	65	70	70	67	67	64	60	63	61	58	63	59	64	62	63	65	58	61	62	61	64	63	62	70	74	70	72	64.4
	MIN	31	40	30	32	31	32	36	34	39	47	47	51	49	48	52	55	54	43	47	47	48	50	47	52	48	42	44	40	33	31	34	43.0
TWITCHELL DAM	MAX	67	63	62	62	59	63	62	61	62	63	60	64	62	60	60	61	62	65	68	73	70	68	63			68	63	63	67	62	67	63.8
	MIN	39	35	34	35	34	35	39	42	51	50	46	51	47	50	45	53	53	44	50	52	52	50	54			42	44	48	40	33	48	44.7
U C L A	MAX	64	64	65	60	66	64	70	66	61	62	60	66	65	59	62	58	66	64	63	67	60	65	65	66	65	65	66	72	71	65	73	64.7
	MIN	44	45	43	42	42	46	52	51	51	46	51	52	50	54	52	54	50	51	52	53	51	52	51	54	49	54	53	58	47	50	50	50.0
UPLAND 3 N	MAX	64	60	63	58	59	65	68	72	63	60	57	60	57	55	60	58	61	62	59	64	68	65	72	60	62	67	59	70	68	67	69	63.0
	MIN	33	34	30	32	30	33	40	39	44	44	47	48	44	48	46	52	49	42	44	48	45	46	45	47	45	41	42	37	36	35	36	41.4
VISTA 2 NNE	MAX	64	65	63	60	63	72	71	64	65	61	59	63	62	60	64	60	63	66	64	67	63	65	69	66	63	63	63	70	76	70	65	64.8
	MIN	33	43	32	34	31	38	42	36	42	46	49	51		46	49	52	54	44	47	53	46	49	44	50	48	42	46	42	42	40	32	43.4
WARNER SPRINGS	MAX	57	50	58	55	53	55	57	61	58	55	52	56	55	55	57	53	55	63	65	71	70	72	74	66	65	68					65	60.0
	MIN	19	24	23	22	17	21	28	26	33	37	36	43	36	35	40	46	42	31	35	36	34	39	32	36	34	27					20	31.6
YORBA LINDA	MAX	64	64	66	61	64	67	72	66	66	64	58	62	61	60	64	59	61	68	62	65	61	61	66	60	60	65	62	71	70	67	69	64.1
	MIN	34	48	41	33	34	46	46	40	43	47	49	52	51	50	54	54	54	46	45	51	49	52	48	52	49	44	47	42	52	36	40	46.1
* * *																																	
SOUTHEAST DESERT BASINS 07																																	
BAKER 9 NNW	MAX	57	52	54	60	62	70	57	56	62	69	53	57	59	59	62	66	70	61	67	70	67	68	72	75	65	68	78	60	57	59	64	63.1
	MIN	26	18	16	17	18	22	26	30	38	38	40	42	41	38	40	50	40	38	38	42	44	39	41	43	34	36	36	33	24	28	36	33.9
BARSTOW	MAX	59	61	56	58	57	64	69	52	58	63	60	56	59	61	62	64	63	56	68	73	74	73	72	70	61	69	68	59	61	63	64	63.0
	MIN	22	21	12	13	15	14	22	26	34	31	33	40	34	39	37	34	48	36	34	45	37	53	39	52	42	30	43	32	18	18	28	31.7
BEAUMONT 1 E	MAX	63	56	52	57	53	53	55	56	62	60	57	59	57	55	56	55	55	61	62	69	69	71	74	69	63	68	68	57	56	67	67	60.7
	MIN	28	38	38	25	25	36	41	41	39	41	45	44	44	44	46	47	49	39	40	45	42	47	42	45	44	38	40	35	41	36	30	39.8
BISHOP WB AIRPORT	MAX	51	50	46	48	42	47	48	49	51	59	42	49	48	40	42	44	57	60	57	66	62	67	61	67	60	61	58	48	49	51	62	53.0
	MIN	29	10	8	5	9	7	23	26	22	26	27	26	21	22	23	31	29	27	25	28	33	33	28	34	23	25	30	23	13	13	25	22.7
BISHOP UNION CARBIDE	MAX																																
	MIN																																
BLYTHE	MAX	61	56	56	58	58	58	58	60	58	73	65	63	67	67	71	75	74	71	74	72	70	75	73	70	66	74	77	72	64	66	71	66.9
	MIN	29	29	22	25	23	26	34	31	36	39	38	44	36	37	41	48	43	42	41	43	38	44	40	44	42	39	42	48	36	29	42	37.1
BLYTHE FAA AIRPORT	MAX	60	55	54	54	57	56	59	59	57	70	61	61	64	64	70	71	71	71	71	71	70	72	71	66	67	72	78	66	63	63	70	65.0
	MIN	30	36	25	29	29	30	35	31	37	41	40	45	38	40	45	52	46	48	44	44	41	45	44	45	47	41	43	48	39	30	43	39.7
BORREGO DESERT PARK	MAX	66	64	58	59	62	58	59	63	64	64	68	64	65	69	67	74	73	73	75	76	77	75	76	77	82	71	76	80	70	65	69	69.0
	MIN	33	38	26	29	33	27	34	32	40	46	46	45	43	44	49	55	55	44	51	48	46	50	47	53	49	42	47	47	38	29	45	42.3
BRAWLEY 2 SW	MAX	64	66	60	58	61	61	61	63	62	60	68	65	67	68	68	74	73	75	75	76	77	74	75	76	74	68	74	76	70	66	67	68.5
	MIN	29	30	24	29	26	25	32	28	36	40	38	38	39	39	47	50	55	42	45	43	43	45	42	45	42	38	40	39	32	27	40	37.7
CANTIL	MAX	57	51	52	56	50	52	55	53	53	62	54	55	59	63	60	65	62	55	66	72	72	73	69	66	65	69	60	65	58	61	63	60.4
	MIN	16	16	9	9	20	14	26	25	35	36	30	40	36	38	41	48	51	35	32	49	41	59	41	49	48	30	50	41	18	17	31	33.3
DAGGETT FAA AIRPORT	MAX	57	50	50	60	50	50	54	55	60	64	52	57	60	62	62	66	64	60	69	70	75	75	70	69	59	67	71	58	54	64	62	61.2
	MIN	28	19	19	17	20	18	31	32	40	42	39	44	39	43	46	54	50	45	45	51	49	52	44	54	43	42	51	36	24	26	35	38.0
DEATH VALLEY	MAX	65	63	58	52	57	56	51	58	59	72	64	60	62	60	60	60	70	69	61	71	67	67	68	81	76	68	71	70	69	60	71	64.4
	MIN	31	46	27	25	34	29	37	35	41	44	42	49	45	43	36	46	42	41	39	49	44	42	43	49	49	43	38	49	42	31	32	40.1
DEEP SPRINGS COLLEGE	MAX	41	35	40	32	38	39	45	48	45	45	42	44	44	40	44	49	54	53	52	58	56	59	63	55	55	53	58	41	40	44	52	47.2
	MIN	16	2	-3	11	8	4	22	19	16	24	19	25	22	18	15	25	23	24	22	26	28	34	26	39	26	21	24	3	10	-5	15	18.0
EAGLE MOUNTAIN	MAX	64	60	60	58	56	55	56	60	60	56	68	57	63	65	63	68	71	72	71	72	74	69	72	69	66	68	71	75	64	60	63	64.7
	MIN	36	38	34	34	36	34	38	36	39	43	45	44	44	45	47	46	50	51	50	50	51	53	49	52	52	46	50	52	46	36	39	44.1
EL CENTRO 2 SSW	MAX	64	61	59	63	61	61	63	63	62	69	66	68	69	68	74	76	74	75	78	77	75	75	75	77	70	76	78	72	67	68	70	69.5
	MIN	30	27	26	32	30	27	33	31	37	40	40	46	41	40	42	52	54	43	46	44	44	46	44	44	42	40	41	39	30	28	32	38.4
FAIRMONT	MAX	59	52	53	46	52	42	43	48	49	54	53	48	54	55	53	56	52	52	58	63	63	64	66	70	56	61	65	58	51	50	54	54.8
	MIN	34	28	27	28	26	26	28	33	35	37	43	41	41	41	42	46	45	45	40	50	52	54	55	45	43	40	42	38	30	30	32	38.6
GOLD ROCK RANCH	MAX																																
	MIN																																
HAIWEE	MAX	60	54	41	46	46	39	40	49	49	51	59	47	46	49	53	43	61	55	53	59	61	63	63	61	69	54	62	63	46	49	48	52.9
	MIN	28	20	17	17	18	19	20	28	30	37	35	38	32	32	32	31	37	33	33	33	39	40	37	38	35	31	31	32	23	23	22	29.7
HAYFIELD PUMPING PLANT	MAX	63	59	53	56	61	54	57	59	61	62	67	58	63	63	67	71	71	72	72	72	77	75	76	75	71	67	71	74	61	60	61	65.5
	MIN	26	27	29	21	29	20	37	27	36	40	39	42	37	38	45	51	47	49	42	43	41	46	40	48	45	37	42	53	46	25	36	38.2
IMPERIAL	MAX	65	59	58	60	61	61	62	62	61	69	65	67	69	68	74	74	75	77	76	78	73	77	75	74	70	74	79	70	66	67	72	69.0
	MIN	31	30	29	34	31	30	31	33	39	41	42	47	42	44	52	52	58	46	48	48	47	48	47	49	46	41	44	44	36	35	43	41.5
IMPERIAL FAA AP	MAX	65	59	58	61	61	61	62	61	60	69	65	67	69	68	74	74	74	75	75	77	73	75	74	73	70	75	78	70	67	67	72	68.7
	MIN	30	28	27	31	26	27	34	31	37	40	41	45	40	41	52	53	53	45	47	45	45	47	45	48	43	40	44	39	32	30	39	39.6
INDEPENDENCE	MAX		60			47	43	47	48	51			59	46	47	41	42			58	54	62	58	65					57	48	47		
	MIN		19			11	12	13	25	28			32	27	28	26	27			30	32	35	37	36					30	20	18		
INDIO U S DATE GARDEN	MAX	70	71	63	63	65	66	68	67	67	64	68	62	71	71	69	76	68	75	74	79	82	75	79	76	75	72	72	76	74	71	71	71.0
	MIN	27	24	21	25	29	25	32	29	36	32	39	42	39	46	48	54	45	49	47	48	43	47	44	42	54	39	41	44	35	29	39	38.5
INYOKERN	MAX	56	50	51	48	48	49	54	57	58	65	57	51	51	59	58	66	62	59		67	68	63	63		62	66	67	61	53	55	63	58.2
	MIN	22	19	14	12	15	14	25	24	32	44	34	34	31	33	36	39	36	34		39	35	45	39		37	31	39	33	21	19	29	29.8

See Reference Notes Following Station Index

DAILY TEMPERATURES

Station		Day of Month 1	2	3	4	5	6	7	8	9	10	11	12	13	14	15	16	17	18	19	20	21	22	23	24	25	26	27	28	29	30	31	Average
[illegible] MOUNTAIN	MAX	61	55	53	56	56	54	54	58	57	59	69	59	62	65	62	68	69	71	68	70	70	69	74	73	67	65	71	71	60	60	61	63.5
	MIN	38	35	31	28	30	30	43	30	41	44	43	44	40	45	45	52	46	46	46	46	43	49	45	51	46	43	46	46	42	37	30	41.3
LAKE ARROWHEAD	MAX	51	43	42	38	35	34	49	49	48	43	60	43	48	49	49	46	47	51	55	53	60	59	62	54	55	54	52	45	41	49	46	48.7
	MIN	25	22	17	24	29	23	25	33	33	32	32	39	31	34	30	40	37	30	34	42	35	40	38	43	32	34	38	30	21	27	29	30.8
LANCASTER	MAX	57	49	48	57	48	48	52	50	60	60	50	57	62	59	61	59	61	60	72	70	71	72	74	60	64	69	65	56	54	62	60	59.6
	MIN	18	18	13	12	15	15	27	25	33	38	36	38	41	45	44	49	44	35	36	42	39	47	42	44	38	30	42	28	19	18	28	32.2
LUCERNE VALLEY	MAX	52	42	47	56	48	48	54	53	58	61	53	56	58	62	59	68	60	58	68	70	71	71	74	67	65	72	68	57	53	67	68	60.1
	MIN	23	23	5	8	14	18	23	21	25	36	29	34	36	38	41	48	32	34	34	49	32	34	34	40	28	28	43	28	15	12	12	28.3
MECCA FIRE STATION	MAX	65	61	59	59	62	64	63	61	61	64	60	67	70	68	76	64	75	75	74	79	71	77	74	72	70	74	70	72	72	69	76	68.5
	MIN	24	30	18	24	27	24	29	28	26	36	39	44	37	40	41	54	41	44	44	44	41	45	40	44	44	38	39	39		24	36	36.1
MITCHELL CAVERNS	MAX	52	47	47	49	46	47	53	53	52	54	50	48	54	53	55	49	53	59	61	65	62	66	64	63	59	62	62	56	52	55	52	54.8
	MIN	33	26	29	30	27	28	32	36	40	37	38	38	37	34	36	40	37	41	42	45	48	46	46	49	44	42	47	37	27	32	32	37.3
MOJAVE	MAX	58	56	51	50	52	45	47	53	52	55	58	50	55	59	60	59	58	53	54	57	69	68	70	71	57	62	69	60	54	59	56	57.3
	MIN	21	27	16	19	21	20	24	27	38	40	36	36	41	42	45	46	48	38	40	41	48	51	42	48	44	33	36	36	23	21	26	34.6
MOUNTAIN PASS	MAX	41	42	44	46	47	48	41	47	53	53	51	50	49	49	49	52	55	57	59	60	60	63	66	65	64	64	60	56	40	53	52	52.8
	MIN	21	22	21	22	21	19	25	26	35	45	41	37	35	35	36	40	36	37	34	40	41	44	44	41	38	35	48	32	26	23	28	33.2
MT SAN JACINTO WSP	MAX	37	35	39	40	41	40	42	47	40	47	40	37	44	47	45	42	42	42	48	48	50	59	55	48	52	49	48	40	48	45	44	44.5
	MIN	20	12	10	15	26	17	21	23	31	29	30	22	25	28	30	36	30	24	29	36	27	43	32	39	39	29	37	24	17	24	19	26.6
NEEDLES FAA AIRPORT	MAX	55	52	55	56	53	54	54	57	58	67	57	61	65	59	69	66	71	69	70	70	66	72	72	68	66	70	75	61	60	64	66	63.2
	MIN	33	37	29	23	34	35	37	32	39	42	39	45	44	43	45	48	48	44	41	45	43	48	45	51	46	41	48	45	39	28	41	40.6
PALMDALE	MAX	58	48	48	57	53	48	51	49	60	58	51	54	62	58	60	60	58	59	70	69	71	71	77	65	64	70	65	55	54	63	60	59.5
	MIN	22	20	18	20	19	17	27	28	35	38	45	40	40	48	40	51	47	34	39	47	42	49	42	43	39	32	45	32	22	20	28	34.5
PALMDALE FAA AIRPORT	MAX	55	48	47	58	47	49	51	49	58	59	51	54	63	58	61	59	59	59	71	69	71	72	78	62	64	70	63	55	52	63	59	59.2
	MIN	18	15	10	13	13	11	25	25	31	37	40	37	38	45	39	48	41	33	37	44	40	45	38	46	37	29	37	29	19	17	23	31.0
PALM SPRINGS	MAX	68	65	59	60	62	64	62	65	63	65	62	68	70	67	75	69	75	73	76	78	78	74	74	75	75	75	74	73	67	68	76	69.5
	MIN	34	31	28	28	35	34	37	32	40	40	47	44	44	46	45	55	47	43	35	50	48	51	46	41	49	42	47	41	41	29	47	41.2
PARKER RESERVOIR	MAX	61	58	53	56	60	53	51	55	58	62	68	61	63	66	64	68	65	71	69	72	70	71	73	76	71	63	74	73	63	60	67	64.4
	MIN	35	35	30	31	34	35	37	35	36	42	45	46	44	43	47	42	48	46	48	47	48	48	47	48	48	45	45	50	39	35	36	41.8
RANDSBURG	MAX	46	43	45	49	41	43	50	51	53	56	48	48	56	53	55	59	55	59	61	65	65	65	69	60	58	62	60	50	49	51	56	54.2
	MIN	37	29	26	25	26	25	31	33	37	41	36	38	37	36	36	45	48	32	40	46	48	50	50	38	40	39	48	35	34	32	32	37.1
SQUIRREL INN 2	MAX	45	35	45	40	34	34	50	49	41	40	41	40	46	45	47	46	45	48	53	53	58	59	60	50	52	53	52	43	46	48	43	46.5
	MIN	33	24	23	30	20	19	27	25	30	31	33	36	33	35	32	35	35	33	38	41	42	44	47	40	35	40	40	28	24	32	27	32.6
THERMAL FAA AIRPORT	MAX	67	61	60	61	64	66	67	68	62	65	61	68	72	67	76	67	75	76	76	81	74	77	76	74	71	75	72	73	70	70	77	70.0
	MIN	28	27	20	25	30	25	31	29	37	39	41	43	40	41	42	47	43	43	46	44	44	46	43	42	43	39	41	40	31	25	39	37.2
TWONA	MAX	56	51	48	49	49	47	54	54	53	66	56	54	54	58	55	69	69	64	65	64	67	67	68	71	68	64	60	58	63	56	62	59.4
	MIN	22	23	16	14	16	16	24	28	30	32	39	46	36	38	36	38	48	32	32	34	35	35	36	44	45	38	34	32	28	19	27	31.4
TWENTYNINE PALMS	MAX	67	55	52	55	49	53	58	50	60	68	60	60	64	59	67	64	67	63	70	72	71	72	68	79	68	66	76	65	53	60	63	63.4
	MIN	31	19	19	21	26	25	30	29	28	37	36	36	37	39	42	49	40	42	42	47	46	48	40	44	43	37	43	45	26	23	44	35.9
VALVERMO RANGER STA	MAX	53	50	50	56	55	45	47	48	58	61	57	53	58				55	57	67	64	68			60		66	65				60	57.0
	MIN	23	22	14	17	15	12	22	24	22	30	30	32	33	42		47		28	34	40	34			37		30	36	20	14		17	27.0
VICTORVILLE PUMP PLANT	MAX	61	54	47	49	57	48	50	53	56	60	58	52	56	59	57	61	59	60	59	68	69	70	72	76	64	64	69	66	55	55	66	59.7
	MIN	22	20	12	15	16	14	26	35	34	30	38	35	32	39	35	46	40	33	34	45	37	46	37	45	39	30	44	30	22	18	25	31.1
WHITE MOUNTAIN 1	MAX	36	30	36	36	35	36	35	36	37	33	32	38	37	36	45	35	37	35	35	40	35	40	41	41	40			40	35	32	32	36.1
	MIN	3	-2	-1	-3	-6	3	4	12	4	8	6	4	[illegible]	4	6	15	15	20	15	10	10	12	20	23	20			5	-3	8	-5	7.3
WHITE MOUNTAIN 2	MAX	19	21	17	18	19	18	22	16	20	17	17	19	20	19	17	25	25	19	23	25	25	23	24	26	29	30	29	20	19	21	20	21.4
	MIN	6	6	1	4	1	6	10	10	12	10	14	9	8	15	6	12	9	10	15	12	15	20	21	10	10	17	10	2	7	6	-1	9.5
WILDROSE RANGER STA	MAX	41	40	35	36	36	36	42	43	46	48	42	42	42	42	43	52	52	48	50	53	53	52	56	59	55	49	56	53	38	44	47	46.2
	MIN	28	16	17	17	22	16	25	27	32	36	30	34	30	32	27	34	30	30	32	38	34	37	38	44	30	32	30	25	17	18	21	28.4

See Reference Notes Following Station Index

EVAPORATION AND WIND

CALIFORNIA
JANUARY 1970

Station		Day Of Month 1	2	3	4	5	6	7	8	9	10	11	12	13	14	15	16	17	18	19	20	21	22	23	24	25	26	27	28	29	30	31	Total or Avg.
* * * NORTH COAST DRAINAGE 01																																	
DUTTONS LANDING	EVAP	.05	.01	.02	.05	.05	.04	.06	.06	.00	.00	.03	.00	.06	-	.04	.01	.01	.03	.02	.05	-	.01	.00	-	*	.10	.04	.10	.08	.04	.04	1.118
	WIND	11	30	10	31	29	31	60	69	69	97	31	19	48	79	43	73	101	57	9	27	65	104	48	183	*	74	98	85	43	24	12	1660
	MAX	53	54	53	52	51	45	46	41	48	53	55	52	58	55	61	56	65	60	61	56	60	57	61	60	-	63	60	60	58	58	63	55.8
	MIN	35	37	36	36	35	33	33	37	41	47	48	50	51	55	51	49	54	51	51	53	55	57	57	49	-	44	48	39	38	39	41	45.0
FERNDALE 2 NW	EVAP	.01	.01	.03	.02	.03	.03	.07	.02	.02	.01	.01	.01	.00	.00	.01	.00	.00	.01	.02	.01	.00	.02	.01	.02	.01	.00	.05	.03	.03	.02	.00	.51
	WIND	23	29	29	18	28	24	62	57	82	30	28	43	48	77	27	67	81	23	55	36	50	91	66	110	37	55	90	26	30	40	24	1486
	MAX	50	51	50	47	48	48	53	53	54	56	57	59	60	59	59	59	59	61	60	60	58	60	59	56	55	53	54	53	52	57	57	55.2
	MIN	38	37	37	37	36	36	39	47	49	48	46	49	50	53	50	51	51	50	51	47	52	56	54	48	47	49	44	38	38	42	44	45.6
LAKE PILLSBURY NO 2	EVAP	.02	.03	.03	.02	.02	.02	.01	.01	.02	.04	.01	.02	.00	-	.01	-	.02	.01	.04	.01	-	.01	-	.04	.03	.01	.07	.05	.03	.02	.01	.708
	WIND	5	5	6	6	3	1	8	6	14	11	2	3	3	15	2	20	15	2	1	3	2	2	1	46	4	1	44	11	11	11	8	272
	MAX	49	51	43	47	46	45	46	46	48	49	49	50	51	55	54	54	53	57	56	54	54	56	56	53	54	53	52	52	50	57	51	51.3
	MIN	37	39	37	35	33	34	35	37	39	40	41	43	45	47	45	50	46	45	45	46	45	48	52	42	40	45	40	35	35	43	39	41.4
WILLOW CREEK 1 NW	EVAP	-	-	-	-	-	-	.11	.06	*	*	.02	.00	.03	.01	.02	*	*	-	.05	.06	-	.10	-	-	-	-	-	.00	.02	.01	-	-
	WIND	*	20	*	*	13	3	1	35	43	*	*	24	0	6	0	24	*	*	16	4	2	0	1	*	*	4	0	0	0	0	-	203B
	MAX	-	-	-	-	47	42	40	43	46	-	-	51	47	53	53	51	-	-	68	63	59	60	62	-	-	55	46	49	51	44	-	-
	MIN	-	-	-	-	34	33	35	40	42	-	-	43	45	46	48	46	-	-	48	50	48	51	52	-	-	46	46	40	39	38	-	-
* * * SACRAMENTO DRAINAGE 02																																	
BERRYESSA LAKE	EVAP	.02	.15	.08	.09	.05	.05	.06	.06	.01	.00	.03	.00	.00	.02	.07	.02	.04	.03	.06	.01	.02	.01	.00	.13	.05	.08	.01	.14	.06	.12	.05	1.52
	WIND	30	115	53	39	39	49	28	38	80	101	21	9	83	94	43	75	108	44	20	33	48	91	95	180	69	22	101	73	71	48	30	1930
	MAX	51	52	52	47	47	46	43	47	45	49	53	59	54	52	55	54	60	58	59	54	55	57	58	58	55	54	56	59	53	55	59	53.4
	MIN	38	38	36	34	35	34	35	43	41	45	46	46	49	51	48	48	51	49	49	50	50	55	55	48	43	43	46	38	37	38	39	43.8
BRANNAN ISLAND	EVAP	-	-	-	.06	.08	.02	.02	.03	.01	.00	.02	.00	.02	.00	.02	.03	.05	.03	*	.02	.00	.05	.02	.15	.05	.03	.05	.09	.11	.04	.07	1.18B
	WIND	*	23	4	13	42	23	20	45	76	109	35	19	34	82	30	120	113	37	20	33	75	48	4	200	58	22	80	100	107	23	55	1650
CHICO EXPERIMENT STA(A)	EVAP	*	.07	*	*	.10	.04	.02	.00	-	-	-	-	-	-	.02	.03	*	*	.03	-	-	.03	.00	-	-	-	.09	.08	.04	.04	.04	-
	WIND	*	32	*	*	75	20	13	14	45	*	*	216	107	129	95	87	*	*	198	*	*	302	127	*	*	249	82	27	21	20	25	1884
DAVIS 2 WSW	EVAP	.03	.10	.05	.05	.06	.07	.04	.01	.00	.06	.00	.01	.03	.00	.04	.08	.11	.06	.02	.00	.12	.02	.04	.07	.03	.05	.09	.16	.11	.05	.09	1.65
	WIND	20	115	24	31	113	41	43	39	141	298	32	47	131	261	115	245	262	78	20	97	189	183	87	312	70	20	185	126	155	27	66	3573
	MAX	53	53	52	52	49	49	45	45	47	50	56	52	58	55	59	53	67	65	60	57	58	60	64	58	64	63	58	64	53	58	60	56.0
	MIN	37	35	35	34	32	33	34	38	41	47	47	48	49	50	48	47	52	50	51	51	52	57	55	48	41	45	47	36	37	36	38	43.6
FOLSOM DAM	EVAP	.03	.03	.03	.03	.03	.03	.03	.02	.00	.00	.01	.00	.00	.00	.00	.00	.00	.00	.00	.00	.00	.00	.00	.00	.00	.00	.00	.05	.08	.00	.05	.42
	WIND	5	5	13	1	2	15	2	2	69	158	8	6	36	104	25	74	44	7	0	14	56	42	4	113	31	2	71	10	12	6	2	939
LAKESHORE	EVAP	.05	.07	.04	*	*	.10	.01	-	-	-	-	.01	-	-	-	-	-	-	-	-	-	-	-	-	-	-	-	.02	.03	.04	.04	-
	WIND	31	39	31	25	27	29	22	36	33	35	13	31	56	60	35	15	50	35	20	35	50	80	85	75	40	35	29	6	18	32	17	1125
MONTICELLO DAM	EVAP	.04	.12	.05	.02	*	*	.17	.01	.00	.08	.02	.00	.00	.00	.00	.00	.00	.05	.02	-	.00	.00	.06	.03	.05	.03	-	-	-	-	-	.93B
	WIND	2	29	7	1	3	10	16	49	75	79	9	1	27	45	11	40	43	15	8	9	5	43	21	90	12	2	-	-	-	-	-	777B
	MAX	53	53	51	49	49	49	44	43	45	59	53	53	58	54	57	52	61	61	59	57	57	59	60	58	56	59	-	-	-	-	-	54.2
	MIN	38	37	35	34	33	31	31	38	43	45	53	47	48	51	48	48	52	58	51	50	52	56	56	51	43	43	-	-	-	-	-	45.1
PLACERVILLE IFG	EVAP	*	*	*	*	*	*	.30	.03	.00	*	*	.08	.00	-	.01	-	-	-	-	.02	-	.02	.01	*	*	.04	.07	.08	.06	.01	.10	1.03B
	WIND	*	*	*	*	88	6	16	20	79	*	*	92	33	59	8	91	*	*	106	23	66	55	27	*	*	140	54	79	17	10	50	1119
SHASTA DAM	EVAP	.14	.15	.12	.09	.06	.13	.06	.03	-	-	.00	.00	-	-	.00	-	.00	.00	.03	.00	-	-	-	-	.00	.03	-	.06	.12	.05	.07	-
	WIND	103	109	82	48	75	84	41	54	77	52	23	16	62	97	80	45	47	72	33	45	35	88	106	119	86	24	67	39	82	27	48	1966
WHISKEYTOWN RES	EVAP	*	.15	.04	.04	.02	*	.04	.02	-	-	.01	.00	.00	-	.01	-	.01	.03	.04	.00	-	-	-	-	.01	.02	-	*	.12	.05	.03	-
	WIND	*	75	41	31	32	39	20	23	47	30	31	36	37	71	23	40	25	30	37	30	39	48	67	69	32	26	43	34	32	22	27	1137
WILLOWS USBR	EVAP	*	.28	*	*	.18	.06	.02	.35	-	-	-	.35	.09	-	.15	.02	*	*	.25	.10	.23	-	.11	*	*	.25	.23	.00	.00	.03	-	3.35B
	WIND	*	140	*	*	130	22	7	25	39	*	*	266	169	213	43	182	*	*	289	62	196	194	178	*	*	341	138	82	49	29	55	2849
	MAX	-	51	-	-	51	52	56	55	52	-	-	62	65	61	62	77	-	-	61	59	60	62	62	-	-	60	61	61	55	56	-	-
	MIN	-	38	-	-	36	35	38	42	49	-	-	46	50	51	48	49	-	-	51	54	55	56	57	-	-	42	48	38	38	41	-	-
* * * CENTRAL COAST DRAINAGE 04																																	
BURLINGAME	EVAP	.03	.11	.01	.13	.03	.00	.05	.05	.02	.05	.06	.06	.07	.30	*	.17	.04	.00	.00	.02	.03	.03	.07	.00	.04	.00	.15	.15	.12	.00	.09	1.88
	WIND	36	67	40	57	58	40	35	89	169	100	*	62	*	252	40	172	113	36	54	55	137	122	103	184	100	45	180	140	48	58	-	2678B
	MAX	57	71	68	65	65	62	58	51	56	60	61	62	61	59	55	65	60	55	59	61	61	64	63	64	59	61	60	59	61	61	51	60.5
	MIN	47	30	29	27	28	28	31	44	48	49	49	50	54	54	55	52	55	51	53	53	58	57	51	51	53	51	51	41	38	47	43	46.1
NACIMIENTO DAM	EVAP	.06	.00	.03	.12	*	.04	.05	.07	.04	.00	.04	.00	.06	.05	.00	-	-	.07	.01	.02	.03	.05	.05	.06	.08	.05	.06	.08	.09	.07	.03	1.40B
NEWARK (C)	EVAP	*	.12	*	*	.16	.08	.06	.07	.15	*	*	.16	.07	.11	.10	.01	.02	*	.09	.02	.08	.05	.07	*	*	.22	.11	.14	.13	.06	.07	2.15
	WIND	*	18	*	*	27	27	31	40	110	*	*	84	36	84	16	64	20	*	15	21	21	19	36	*	*	160	28	18	26	12	6	919
* * * SAN JOAQUIN DRAINAGE 05																																	
ANTIOCH PUMPING PL 3	EVAP	.05	.03	*	*	.08	.02	.01	.00	.02	.00	.02	.00	.02	.05	.10	.01	.04	.05	.03	.02	.03	.01	.02	.10	.04	.06	.03	.15	.09	.06	.08	1.22
CAMP PARDEE (B)	EVAP	.00	.01	.02	.02	.03	.02	.02	.03	.03	.02	.03	.04	.01	.03	.01	.02	.01	.02	.03	.01	.02	.02	.03	.02	.00	.06	.05	.05	.03	.05	.02	.76
	WIND	8	9	10	9	13	12	11	29	42	49	9	13	18	38	25	34	30	10	11	19	30	22	13	47	13	13	30	18	14	19	22	640
FRIANT GOVERNMENT CAMP (E)	EVAP	.01	.03	.07	.04	.02	.02	.05	.05	.09	.05	.05	.05	.01	.06	.07	.03	.06	.04	.03	.05	.05	.03	.06	.10	.07	.04	.06	.05	.04	.07	.07	1.52
	WIND	22	61	48	30	20	28	33	56	76	88	38	54	40	51	58	41	82	46	42	49	52	56	44	109	40	36	31	37	32	39	56	1495
	MAX	47	47	49	48	46	42	46	44	47	47	61	50	54	52	50	50	62	56	56	57	62	60	74	61	59	56	59	57	53	56	54	53.6
	MIN	34	34	34	35	33	32	32	37	42	51	48	44	44	47	41	41	49	44	43	47	48	52	51	51	40	39	41	37	36	36	38	41.3
KETTLEMAN CITY	EVAP	.05	.06	.07	.03	.05	.04	.12	.05	.08	.09	.02	.03	.05	.06	.01	*	.05	.08	.06	.07	.03	.04	.05	.13	.11	.11	.09	.11	.09	.13	.05	2.01
	WIND	10	11	20	13	20	9	13	20	31	51	24	35	33	39	42	49	68	26	12	39	10	8	16	109	30	19	34	69	59	39	55	1013
KNIGHTS FERRY 2 SE	EVAP	-	-	-	-	-	-	-	-	-	-	.23	.00	.01	-	-	*	*	*	*	.13	*	.01	.03	.05	.03	.03	.06	.06	.05	.06	.04	-
	WIND	1	1	*	4	2	*	*	*	159	7	9	8	38	*	*	*	*	*	*	*	*	137	3	32	5	3	*	26	10	9	16	470
LITTLE PANOCHE DET DAM	EVAP	.06	.05	.05	.07	.04	.06	.07	.01	.06	.03	.09	.00	.01	.00	.01	.00	.10	.08	.01	.03	.02	.03	.03	.14	.07	.10	.06	.15	.13	.06	.12	1.74
	WIND	66	63	64	71	68	52	35	82	112	105	53	53	49	66	83	151	96	70	43	68	41	47	42	163	71	59	61	100	105	81	90	2310
	MAX	49	49	48	49	48	44	42	45	50	52	60	52	58	53	53	51	63	61	60	59	64	61	68	63	58	58	60	61	54	55	55	54.9
	MIN	33	34	33	33	33	32	34	38	45	47	48	48	48	49	45	46	49	46	47	52	51	54	51	49	40	41	45	38	35	37	38	42.5
LODI	EVAP	.00	.01	.00	.00	.06	.00	.04	.06	.04	.01	.00	.04	.12	.07	.00	.04	.03	.07	.07	.02	-	.00	.03	.07	.02	.07	.12	.12	.06	.07	.07	1.35B
	WIND	11	14	8	19	15	12	18	24	169	63	45	57	83	77	88	147	27	33	56	45	113	42	40	89	14	33	96	67	31	31	34	1601
	MAX	41	43	44	40	41	46	44	44	47	54	53	55	55	53	50	60	60	60	59	56	57	61	58	57	-	-	60	52	52	55	50	52.0
	MIN	35	35	35	35	32	39	39	40	43	45	46	45	49	49	44	48	48	48	48	48	54	54	52	47	-	-	45	38	32	43	37	43.2

See Reference Notes Following Station Index

EVAPORATION AND WIND

CONTINUED

CALIFORNIA
JANUARY 1970

Station		Day Of Month 1	2	3	4	5	6	7	8	9	10	11	12	13	14	15	16	17	18	19	20	21	22	23	24	25	26	27	28	29	30	31	Total or Avg.
* * * SAN JOAQUIN DRAINAGE 05																																	
L B BANDS DET RESV	EVAP	.05	.04	.05	.04	.03	.04	.04	.02	.04	.07	.11	.02	.02	.00	.04	.00	.07	.11	.02	.01	.01	.02	.05	.13	.07	.09	.08	.15	.15	.05	.15	1.77
	WIND	108	101	112	116	119	102	66	83	123	163	84	96	74	98	99	168	152	158	63	72	84	79	93	233	133	103	125	224	162	104	152	3649
	MAX	49	50	49	50	49	45	45	45	52	51	61	61	57	55	55	50	62	62	60	59	65	61	67	65	58	60	60	60	51	55	56	55.6
	MIN	35	35	36	35	33	33	34	38	44	48	49	52	49	50	46	47	50	48	48	53	54	56	56	50	43	44	45	39	36	36	39	43.9
MONTELA	EVAP	.02	.02	.02	.02	.02	.02	.02	.04	.08	.12	.06	.02	.03	.05	.09	.05	.06	.00	.00	.04	.04	.06	.01	.07	.04	.06	.06	.14	.09	.06	.05	1.46
	WIND	19	19	14	17	33	18	22	84	173	124	29	92	77	134	58	193	60	28	37	78	108	57	28	150	16	23	106	73	35	41	41	1987
	MAX	48	46	45	47	45	43	44	46	49	51	59	53	59	52	54	52	63	60	60	57	60	61	65	61	55	58	58	61	54	55	57	54.1
	MIN	36	35	35	36	34	34	34	38	44	46	46	47	48	51	46	46	51	49	49	50	52	55	55	50	42	45	44	38	38	38	40	43.6
SALT SPRINGS PWR H (D)	EVAP	.12	.10	.05	.05	.08	.08	.03	.01	.00	.02	.01	.01	.01	-	.01	-	-	.00	.02	.01	-	.03	.04	.00	.04	.04	.00	.09	.12	.04	.09	1.26B
SAN LUIS DAM (F)	EVAP	.02	.06	.05	.03	.03	.03	.03	.01	.01	.12	.05	.14	.04	.01	.02	.00	.20	.11	.05	.02	.01	.02	.08	.09	.05	.09	.08	.15	.12	.08	.11	1.91
	WIND	44	41	36	47	41	43	26	31	84	213	39	54	34	22	15	47	57	53	2	10	0	34	54	131	37	0	21	64	34	29	34	1377
	MAX	52	52	51	52	52	47	46	50	52	52	58	54	59	56	56	53	62	62	63	61	65	62	70	65	60	63	63	63	57	59	61	57.4
	MIN	36	35	35	35	36	34	34	39	45	50	50	50	51	49	48	48	53	50	50	54	56	58	56	52	44	45	46	41	39	38	57	45.6
TRACY PUMPING PLANT	EVAP	.07	.04	.05	.04	.09	.00	.00	.01	.05	.20	.10	.00	.00	.00	.04	.02	.18	.03	.03	.01	.11	*	.08	.14	.00	.10	.12	.14	.07	.09	.07	1.88
	WIND	21	31	12	49	47	114	*	*	227	60	76	45	59	98	41	248	104	54	33	36	99	48	53	184	33	45	112	80	33	69	66	2177
* * * SOUTH COAST DRAINAGE 06																																	
BEAUMONT PUMPING PLANT	EVAP	-	-	-	-	-	-	.08	.16	.12	-	-	-	.05	.05	.00	.05	-	.06	.08	.10	.08	.12	.12	.13	.14	.04	.05	.08	.08	.10	-	-
	WIND	15	19	48	19	23	32	48	*	*	55	*	*	38	25	32	21	16	25	12	35	5	24	8	57	*	*	23	27	22	71	31	731
	MAX	-	-	-	-	-	-	54	60	60	53	58	56	58	50	55	62	52	55	55	68	70	70	71	65	58	57	61	61	62	60	60	59.6
	MIN	-	-	-	-	-	-	34	36	36	36	42	43	43	45	44	44	44	38	39	39	39	39	39	38	38	38	38	38	38	36	32	39.0
CACHUMA DAM	EVAP	.10	.09	.10	.07	.07	.07	.11	.13	.25	.18	.04	.04	.06	.02	.02	.07	.01	.06	.02	.07	.07	.06	.07	.07	.08	.07	.09	.07	.10	.10	.12	2.48
	WIND	65	32	42	41	52	38	31	46	168	90	58	89	38	29	17	54	25	64	20	50	55	65	38	32	61	36	45	78	52	39	71	1621
	MAX	54	53	54	-	51	52	52	54	51	51	61	55	64	58	51	57	59	62	57	65	68	68	69	65	64	63	62	60	60	60	58	58.6
	MIN	37	37	37	-	35	37	37	39	45	45	49	49	49	50	50	50	53	50	50	51	55	55	52	52	44	43	44	39	38	38	37	44.9
CHULA VISTA	EVAP	.11	.13	.16	*	.22	.11	.12	.11	.08	.04	.04	.02	.06	.08	.05	.07	.01	.11	.06	.10	.08	.03	.07	*	*	.22	.08	.09	.22	.26	.11	2.84
	WIND	70	56	58	*	118	49	39	45	33	55	57	29	53	55	53	51	79	79	45	64	52	50	64	*	*	187	65	61	76	62	66	1771
	MAX	62	63	62	-	63	61	64	64	59	60	68	64	71	70	67	73	66	74	69	71	71	65	70	-	-	70	70	69	71	71	-	67.0
	MIN	37	38	36	-	36	36	36	40	40	43	52	54	55	54	54	58	59	51	51	55	54	54	54	-	-	50	50	50	44	38	-	47.4
RIVERSIDE EXP STA	EVAP	.13	.29	.17	.10	.05	.19	.22	.12	.14	.06	.06	.00	.08	.06	.01	.07	.05	.04	.03	.07	.08	.05	.06	.05	.02	.06	.08	.02	.22	.19	.23	3.00
	WIND	30	75	57	25	24	75	82	20	30	67	31	12	23	21	11	20	30	31	3	16	21	10	11	11	24	10	15	21	82	47	116	1051
	MAX	52	53	57	56	51	52	56	56	52	63	53	62	60	53	63	55	59	57	63	64	60	60	61	56	60	-	-	-	-	-	-	57.4
	MIN	35	34	36	37	35	33	37	37	39	46	48	48	51	49	49	53	51	43	48	51	45	49	44	51	48	43	-	-	-	-	-	43.8
TWITCHELL DAM	EVAP	.10	.10	.08	.09	.09	.10	.08	.07	.09	.06	.03	.01	.04	.02	.04	.13	.07	.04	.04	.10	.07	.07	.10	*	*	.23	.05	.18	.11	.15	.20	2.54
	WIND	37	40	45	42	27	36	25	24	75	21	10	8	6	7	11	16	28	24	10	31	64	20	44	*	*	89	29	96	62	53	82	1062
	MAX	57	57	54	54	53	52	52	51	53	65	63	63	61	56	56	59	65	61	65	68	68	64	65	-	-	63	62	60	61	59	62	59.6
	MIN	38	35	34	34	35	35	38	40	45	50	48	51	48	51	47	54	54	47	51	52	52	52	53	-	-	43	46	41	38	36	42	44.5
* * * SOUTHEAST DESERT BASINS 07																																	
DEATH VALLEY	EVAP	.22	.30	.08	.08	.14	.12	.12	.12	.06	.12	.09	.04	.04	.10	.02	.06	.08	.09	.11	.10	.06	.07	.13	.15	.17	.17	.12	.31	.21	.14	.29	3.91
	WIND	74	101	28	17	75	21	14	9	11	25	29	14	12	13	12	7	20	15	14	11	9	8	11	52	45	16	24	117	59	28	76	967
	MAX	59	58	56	32	55	54	53	53	53	64	65	56	61	60	57	58	65	65	64	68	67	62	65	68	73	66	66	65	64	59	68	61.3
	MIN	37	40	36	34	40	35	39	38	40	41	42	50	49	47	42	49	43	46	45	50	49	49	46	49	49	46	45	45	40	38	44	43.3
INDIO U S DATE GARDEN	EVAP	.05	.02	.10	.08	.09	.02	.07	.05	.08	.04	.05	.04	.01	.07	.05	.10	.09	.12	.11	.12	.07	.06	.10	.07	.10	.10	.11	.15	.17	.15	.12	2.56
	WIND	4	8	14	6	10	8	5	2	2	2	7	2	3	15	13	29	13	46	5	9	9	5	5	5	41	5	5	47	28	12	36	401
	MAX	55	56	52	51	53	54	54	53	53	50	58	65	64	63	63	68	63	69	66	72	72	67	73	67	68	71	70	69	71	69	76	63.1
	MIN	32	36	35	34	37	36	35	38	38	39	42	45	46	46	50	51	49	50	51	50	51	51	52	49	50	35	47	47	39	39	38	43.2

(A) PAN PAINTED INSIDE AND OUTSIDE WITH ALUMINUM PAINT.
(B) PAN IS OF COPPER, AND PAINTED INSIDE AND OUTSIDE WITH ALUMINUM PAINT.
(C) PAN PAINTED OUTSIDE WITH GRAY ENAMEL.
(D) PAN IS OF STEEL PLATE, PAINTED WITH ALUMINUM INSIDE AND OUTSIDE.
(E) PAN SCREEN COVERED.
(F) PAN IS A BURIED 24-INCH YOUND PAN.

See Reference Notes Following Station Index

SNOWFALL AND SNOW ON GROUND

CALIFORNIA
JANUARY 1970

Station		Day of month 1	2	3	4	5	6	7	8	9	10	11	12	13	14	15	16	17	18	19	20	21	22	23	24	25	26	27	28	29	30	31
* * * NORTH COAST DRAINAGE 01																																
HAPPY CAMP RANGER STA	SNOWFALL																											T				
	SN ON GND																															
TULELAKE	SNOWFALL	-	-	-	-	-	-	-	-	-	-	-	-	-	-	-	-	-	-	-	-	-	-	-	-	-	-	-	-	-	-	-
	SN ON GND	-	-	-	-	-	-	-	-	-	-	-	-	-	-	-	-	-	-	-	-	-	-	-	-	-	-	-	-	-	-	-
YREKA	SNOWFALL																											T	T		T	
	SN ON GND																														T	
* * * SACRAMENTO DRAINAGE 02																																
ALTURAS RANGER STATION	SNOWFALL								T										T									T			.5	
	SN ON GND																														1	
BLUE CANYON WB AIRPORT	SNOWFALL								.9	.9	1.0	.9			1.9										5.1		2.4	1.3			.2	
	SN ON GND	T	T							T	1	1	T			1									1	4	2	3	2	1	1	1
	WTR EQUIV																									1.9	1.2	1.7	.9			
CANYON DAM	SNOWFALL														7.0												1.0				T	
	SN ON GND	4	4	4	4	4	4	4	3	3	3	3	2	2	8	7	5	4	2	2	2	1					1	1	1	1	1	1
CHESTER	SNOWFALL								.5	5.5					13.0													2.0				
	SN ON GND	6	5	5	5	5	5	5	5	7	5	5	4	2	16	12	10	7	6	5	5	4	2	1	T			2	2	2	1	1
JESS VALLEY	SNOWFALL				T				T		T	.5			T	T									T	T		3.0	T		2.0	3.0
	SN ON GND	5	5	5	5	5	4	4	3	3	2	2	1															3	3	2	2	6
MANZANITA LAKE	SNOWFALL								T	.5	2.0	1.5	.5	1.0	.5	2.0	.5	1.5	.5						1.0	1.0	T	1.0	T		1.0	
	SN ON GND	8	8	8	8	8	3	7	7	7	7	7	6	5	5	7	6	6	5	3	2	T	T	T	1	2	1	2	1	1	2	1
MC CLOUD	SNOWFALL								2.0																			T	T		T	
	SN ON GND								2	2	T	T	T																		T	
MINERAL	SNOWFALL								T	1.5	T	1.0													.5	T					.5	
	SN ON GND	3	3	3	3	3	3	3	3	4	3	3	T	T	T	T	T								1	T	T				1	
MOUNT SHASTA WB CITY	SNOWFALL							.8	5.3	2.9															T		T	T				
	SN ON GND								2	1	1																					
	WTR EQUIV								-																							
SIERRA CITY	SNOWFALL																											T			.5	
	SN ON GND																														1	
SIERRAVILLE RANGER STA	SNOWFALL																								.4							
	SN ON GND																															
SODA SPRINGS 1 E	SNOWFALL								1.0	7.0			13.0	12.5	12.0	13.0		14.5		.5					6.0	3.0		8.5	1.0		2.0	
	SN ON GND	23	23	23	23	23	23	22	23	30	-	-	40	50	58	67	56	66	-	60	57	54	49	47	53	55	54	62	61	61	61	-
STRAWBERRY VALLEY	SNOWFALL														T										T			.5			.5	
	SN ON GND																															
TWIN LAKES	SNOWFALL	-	-	-	-	-	-	-	-	-	-	-	-	-	-	-	-	-	-	-	-	-	-	-	-	-	-	-	-	-	-	-
	SN ON GND	-	-	-	-	-	-	-	-	-	-	-	-	-	-	-	-	-	-	-	-	-	-	-	-	-	-	-	-	-	-	-
* * * NORTHEAST INTERIOR BASINS 03																																
BOCA	SNOWFALL										1.0					2.0		1.0							1.0	1.0			.5		T	
	SN ON GND	2	2	2	2	1	1	1	1	1	1	1	1	1		2	1	2	2	1	1				1	2	2		1	1	1	1
BRIDGEPORT	SNOWFALL											.5	.5		3.0		.5	6.0														
	SN ON GND														3	2	1	3	2	1	1	1										
DOYLE 5 SSE	SNOWFALL								T	T															T				1.1		.4	
	SN ON GND	T	T	T	T	T	T	T	T	T																			T	T	T	
FORT BIDWELL	SNOWFALL								1.0	5.0		T					T											T			T	T
	SN ON GND	2	2	2	2	1	1	1	1	4	T	T	T															T				
MONO LAKE	SNOWFALL								-	-				-		-	-											3.0				
	SN ON GND									1				T			2	1										2				
SQUAW VALLEY	SNOWFALL								T	T	5.0	T	T	2.5	1.0	7.5		4.5	1.0						4.0	5.5		3.0	2.0		.5	
	SN ON GND	5	5	5	4	4	4	4	4	3	8	7	5	7	8	15	11	13	12	12	10	7			4	11	10	11	12	12	11	11
SUSANVILLE AIRPORT	SNOWFALL	-	-	-	-	-	-	-	-	-	-	-	-	-	-	-	-	-	-	-	-	-	-	-	-	-	-	-	-	-	-	-
	SN ON GND														2	2	2															
TAHOE CITY	SNOWFALL										4.0	.5		.5	1.0	8.0		4.5	2.0						3.0	2.0		1.5	1.0		T	
	SN ON GND	4	4	4	3	3	3	3	3	3	7	5	5	5	6	14	10	14	10	8	8	6	4	4	7	9	8	8	9	9	9	8
WOODFORDS	SNOWFALL														2.0										1.5						T	
	SN ON GND	1	1	T	T	T	T	T	T						1	T									1	T	T					
* * * SAN JOAQUIN DRAINAGE 05																																
CALAVERAS BIG TREES	SNOWFALL										1.0					1.0																
	SN ON GND										1					1																
GRANT GROVE	SNOWFALL								T	T	2.0	1.0	3.0	T	T	3.0		2.0	1.0						1.0	T		1.0	1.0			
	SN ON GND	1	1	1	1	1					2	3	4	4	5	8	4	6	6	5	5	5	5	4	5	5	5	5	5	5	4	4
HUNTINGTON LAKE	SNOWFALL								4.0	5.0	5.0	5.0	T	1.0	8.0	2.0		7.0	T						1.0	T		3.0				
	SN ON GND	2	2	2	2	2	2	2	6	10	12	16	15	15	21	22	17	21	21	20	19	18	17	17	18	18	18	21	21	21	21	21
SQ ENTRANCE YOSEMITE	SNOWFALL								1.0	T	T	T				T																
	SN ON GND								1	T		T				T																
YOSEMITE PARK HEADQTRS	SNOWFALL																															T
	SN ON GND																															
* * * SOUTH COAST DRAINAGE 06																																
SANDBERG WB	SNOWFALL									T																						
	SN ON GND																															

See Reference Notes Following Station Index

SNOWFALL AND SNOW ON GROUND

Station		Day of month 1	2	3	4	5	6	7	8	9	10	11	12	13	14	15	16	17	18	19	20	21	22	23	24	25	26	27	28	29	30	31
* * * SOUTHEAST DESERT BASINS 07																																
DEEP SPRINGS COLLEGE	SNOWFALL											T																				
	SN ON GND																															
WHITE MOUNTAIN 1	SNOWFALL										1.0	2.0					8.0	3.0											4.0			
	SN ON GND	T	T	T	T	T	T	T	T	T	-	-	-	T	T		8	8	8	-	8	8	8	-	-	-	-	-	-	10	9	9	9
WHITE MOUNTAIN 2	SNOWFALL							T	T		.3		.8				3.0	4.0	1.0	T						T			1.0	T			1.0
	SN ON GND	T	T	T	T	T	T	T	T	T	T	T	1	1	T		4	6	6	6	5	5	5	5	5	5	5	4	5	4	4	3	3

DAILY SOIL TEMPERATURES

Station	Depth (IN)	Time	Day of month 1	2	3	4	5	6	7	8	9	10	11	12	13	14	15	16	17	18	19	20	21	22	23	24	25	26	27	28	29	30	31	Average
BRAWLEY 2 SW																																		
	4	9AM	48	48	47	47	47	45	46	46	48	49	50	53	52	52	54	55	57	56	55	55	55	56	55	55	55	55	55	55	54	50	52	51.8
		MAX	54	53	51	52	52	51	53	52	52	55	55	59	58	58	60	59	61	62	62	62	62	62	62	61	60	62	62	61	60	57	58	57.7
		MIN	46	45	43	45	44	43	44	45	46	48	49	52	51	51	53	55	56	54	54	53	54	54	53	54	54	53	52	54	50	48	50	50.1
	8	9AM	52	52	52	50	51	50	49	49	49	50	-	-	-	-	-	-	57	57	57	56	57	57	57	57	57	57	56	56	55	53	54	53.9
		MAX	56	56	54	53	-	-	-	51	52	53	54	-	-	-	59	59	60	60	59	59	59	59	59	59	59	60	58	59	58	56	56	57.1
		MIN	52	52	51	49	-	-	-	48	49	49	51	-	-	-	56	57	57	56	56	56	55	56	56	56	56	55	56	55	54	52	53	53.7
	12	9AM	55	55	54	53	53	53	53	52	52	53	54	54	56	51	56	57	58	58	58	58	58	59	59	58	58	59	58	58	58	57	56	55.8
	20	9AM	58	58	57	56	56	56	55	55	55	55	55	55	56	57	57	57	57	58	59	59	59	59	59	59	59	59	59	59	59	58	58	57.4
	39	9AM	63	63	63	63	63	62	62	61	61	61	61	61	61	61	61	61	61	61	61	62	62	62	62	62	62	62	62	62	62	62	62	61.7
	79	9AM	71	71	70	70	70	70	70	70	70	70	69	69	69	69	69	69	69	69	69	69	69	68	68	68	68	68	68	68	68	68	68	69.1
DAVIS 2 WSW																																		
	4	MAX	47	48	47	46	44	45	43	44	45	48	52	51	54	53	56	52	59	59	58	56	57	59	61	58	56	58	56	60	52	54	54	52.6
		MIN	39	38	36	36	36	36	39	43	44	45	48	50	51	52	50	52	52	52	53	54	56	57	56	52	48	47	52	44	42	46	44	46.8
FRESNO WB AIRPORT																																		
	2	MAX	56	57	56	55	52	55	46	54	50	65	51	57	55	51	53	62	65	56	58	64	62	71	64	64	66	70	62	62	68	61	62	59.0
		MIN	32	31	31	31	34	30	37	43	46	46	48	44	46	49	45	49	48	46	47	48	53	50	52	52	43	44	50	39	38	39	43	43.0
	4	MAX	52	52	52	50	46	51	46	51	49	60	50	55	53	51	52	58	61	55	56	60	60	65	61	62	62	64	59	57	63	58	58	55.8
		MIN	36	36	36	36	37	35	39	45	47	48	49	46	48	50	46	50	50	48	48	50	54	52	54	54	47	47	52	44	42	44	46	45.7
	8	MAX	46	46	46	46	45	45	45	48	48	53	49	51	51	50	50	54	55	52	54	55	60	59	57	57	55	57	55	53	55	53	54	51.7
		MIN	40	40	40	40	40	39	42	45	47	47	49	47	48	50	48	49	50	50	50	51	54	54	55	55	51	50	52	48	47	48	48	47.5
	20	8AM	52	50	51	51	51	50	50	50	50	50	52	52	53	53	53	53	54	55	55	55	55	55	56	57	57	57	57	57	57	56	56	53.5
	40	8AM	54	53	53	53	53	53	52	52	52	52	51	51	51	51	51	51	52	52	52	53	53	53	52	53	53	54	54	54	54	54	54	52.6
RIVERSIDE EXP STA																																		
SUB-STA 1																																		
	12	MAX	51	51	50	49	49	48	49	50	50	51	51	53	53	53	54	54	54	54	54	55	55	54	54	53	53	53	53	53	52	50	51	52.1
		MIN	50	49	49	48	47	47	48	49	49	50	51	51	53	53	53	54	54	53	53	54	54	53	53	53	53	52	53	51	50	49	49	51.1
SUB-STA 2																																		
	18	MAX	53	54	54	53	53	53	52	52	52	54	54	56	57	57	56	57	59	59	59	59	58	58	58	59	59	59	60	59	59	59	59	56.5
		MIN	51	52	51	51	51	50	51	50	51	52	54	54	56	56	55	56	57	59	59	58	57	57	57	58	57	58	59	59	58	58	59	55.2

BRAWLEY 2 SW : HOLTVILLE SILTY CLAY, LEVEL, GRASS-COVERED SURFACE EXPOSED TO FULL SUN. GRASS MOWED AND IRRIGATED TO MAINTAIN GROWTH. MAXIMUM AND MINIMUM READINGS FROM THERMOGRAPH FOR 24 HOURS ENDING AT 9 A.M. READINGS AT 9 A.M. ARE FROM MERCURY-IN-GLASS THERMOMETERS.

DAVIS 2 WSW : SANDY LOAM -- UNDER BARE GROUND SURFACE. MAX AND MIN DATA FROM SOIL THERMOGRAPH FOR 24 HOURS ENDING AT 8 A. M.

FRESNO WB AP : ATWATER SANDY LOAM, LEVEL, BARE GROUND, DRAINAGE TO SOUTH, LATE AFTERNOON SHADE IN SUMMER ONLY. PALMER THERMOMETERS FOR 20- AND 40-INCH DEPTH. LAMBRECHT DISTANCE SOIL THERMOGRAPH FOR 2-, 4-, AND 8-INCH DEPTH. MAX AND MIN READINGS FOR 24 HOURS ENDING AT MIDNIGHT.

RIVERSIDE EXP STA : STATION 1 - RAMONA SANDY LOAM-LEVEL, BARE GROUND, WELL-DRAINED, UNDER FULL SUN. MAX AND MIN FROM THERMOGRAPH FOR 24 HOURS ENDING AT MIDNIGHT.
STATION 2 - RAMONA SANDY LOAM-LEVEL, WELL DRAINED, UNDER SHADE OF A VALENCIA ORANGE TREE AND UNDER REGULARLY IRRIGATED SOIL. MAX AND MIN FROM THERMOGRAPH FOR 24 HOURS ENDING AT MIDNIGHT. STATION 2 LOCATED 1/4 MILE NE OF STATION 1.

SUPPLEMENTAL DATA

CALIFORNIA
JANUARY 1970

	Wind (Speed — m.p.h.)						Relative humidity averages-percent				Number of days with precipitation							Percent of Possible sunshine	Average sky cover sunrise to sunset
							Standard of Time PACIFIC												
	Resultant Direction	Resultant Speed	Average	Fastest mile	Direction of fastest mile	Date of fastest mile	04	10	16	22	Trace	.01-.09	.10-.49	.50-.99	1.00-1.99	2.00 and over	Total		
BAKERSFIELD WB AIRPORT	9	1.8	6.4	32++	17	09	73	65	49	70	7	1	2	0	0	0	10	-	6.6
BISHOP WB AIRPORT	-	-	-	-	-	-	-	58	36	-	3	3	1	1	0	0	8	-	6.5
BLUE CANYON WB AIRPORT	-	-	-	45++	23	23	-	71	-	-	0	2	1	4	8	5	20	-	7.8
EUREKA WB CITY	-	-	-	38	S	22+	-	-	-	-	2	2	12	4	4	1	25	37	7.9
FRESNO WB AIRPORT	11	2.2	5.7	22	S	23	94	86	68	91	4	7	1	3	1	0	16	56	7.1
LONG BEACH WB AIRPORT	4	0.4	5.6	20++	10	02	73	63	58	72	2	2	4	1	0	0	9	-	7.4
LOS ANGELES WB AIRPORT	34	0.8	7.5	33 %	N	30	73	65	66	71	4	3	3	1	0	0	11	-	7.1
LOS ANGELES CIVIC CENTER	-	-	-	18	NW	30	-	-	-	-	0	2	4	1	0	0	7	46	6.4
MOUNT SHASTA WB CITY	13	5.0	7.5	-	-	-	82	80	75	80	3	5	7	3	3	1	22	-	-
OAKLAND WB AIRPORT	17	4.1	8.9	30++	26	23+	90	85	77	85	6	5	7	2	3	0	22	-	7.4
RED BLUFF WB AIRPORT	17	6.4	12.7	45	SE	23	79	73	64	77	4	7	7	2	4	0	24	28	7.4
SACRAMENTO WB AIRPORT	15	3.8	8.0	35	SW	23	93	87	75	88	2	7	7	5	1	0	22	48	7.5
SANDBERG WB	36	5.8	13.8	36++	34	31	62	55	58	63	2	6	1	1	0	0	10	-	7.5
SAN DIEGO WB AIRPORT	31	2.4	6.3	17	NW	30+	68	57	62	69	3	4	3	0	0	0	10	63	7.0
SAN FRANCISCO WB AIRPORT	18	4.2	10.7	41++	18	23	84	81	69	81	4	6	4	6	1	1	22	-	7.4
SAN FRANCISCO FEDERAL BLDG	-	-	-	34	SW	23	-	-	-	-	0	8	7	4	2	0	21	46	-
SANTA MARIA WB AIRPORT	-	-	-	-	-	-	-	65	65	80	2	3	5	2	0	0	12	-	6.8
STOCKTON WB AIRPORT	15	4.7	8.6	30++	16	16	94	90	75	90	3	3	10	3	2	0	21	-	7.7

% PEAK GUST

See Reference Notes Following Station Index

STATION INDEX

STATION	INDEX NO.	DIVISION	COUNTY	DRAINAGE	LATITUDE	LONGITUDE	ELEVATION	TEMP	PRECIP.	EVAP	SPECIAL	OBSERVER
[illegible]	[illegible]	06	LOS ANGELES	29	34 30	118 15	3,00		5P		C	MRS SADIE TAYLOR
[illegible]	[illegible]	07	SAN BERDINO	15	34 35	117 25	2845		5S			FRANK EBERT
[illegible]	[illegible]	02	MODOC	21	41 12	120 57	4,95	5P	5P			U S FOREST SERVICE
[illegible]	0064	04	CONTRA COSTA	4	37 5.	12. ..	410		7A			FRANK U FUZZILLO
[illegible]	0066	01	HUMBOLDT	7	40 .0	123 37	460	8A	8A			MRS BARBARA WILLBURN
[illegible]	0093	02	GLENN	23	39 40	12. 40	4440				S	U S ARMY ENGINEERS
[illegible]	[illegible]	06	LOS ANGELES	13	34 19	118 33	2367		5P		C	GETTY OIL CO.
[illegible]	[illegible]	06	SAN DIEGO	33	32 50	[illegible]	1735	5P	5P			ALPINE FIRE DEPT
[illegible]	[illegible]	06	LOS ANGELES	13	34 ..	118 08	1,27		5P			RUBIO CANYON L&W ASN
ALTURAS RANGER STATION	[illegible]	02	MODOC	21	41 29	120 32	4365	8A	8A		C H	U S FOREST SERVICE
AMBOY	[illegible]	07	SAN BERDINO	6	34 34	115 45	635				C	STATE DIV OF HWYS
[illegible]	[illegible]	05	TULARE	9	35 59	119 ..	2.5		8A			ANGIOLA ELEV & WHSE
[illegible]	[illegible]	01	NAPA	17	38 34	122 26	1815	8A	8A		C	PACIFIC UNION COL
[illegible]	[illegible]	05	CONTRA COSTA	27	38 0.	12. 46	28	10A	10A			FIBREBOARD CORPORATION
[illegible]	[illegible]	05	CONTRA COSTA	27	37 59	121 44	60	8A	8A	8A		U S BUR RECLAMATION
[illegible]	[illegible]	06	RIVERSIDE	33	33 ..	116 ..	3925		8A			CALIF DIV OF FORESTRY
[illegible]	[illegible]	06	VENTURA	30	34 52	[illegible]	4965				C	KERN CO ROAD CAMP
[illegible]	[illegible]	07	SAN BERDINO	15	34 3.	[illegible]	2935		4P			APPLE VALLEY RANCHOS
[illegible]	[illegible]	04	SN LUIS OBPO	4	35 .7	120 34	105		8A			COUNTY ROAD DEPT
[illegible]	[illegible]	04	MONTEREY	24	36 .4	121 29	800				C	MRS. DIMPNA WHITAKER
[illegible]	[illegible]	06	LOS ANGELES	13	34 ..	118 .0	1420		4P			U S FOREST SERVICE
[illegible]	[illegible]	05	TULARE	9	36 29	118 50	1708	8A	8A		H	U S NAT PARK SERVICE
[illegible]	[illegible]	01	NAPA	17	38 28	122 15	1060				C	MRS. GLADYS A. DUTRA
[illegible]	[illegible]	05	TULARE	9	36 28	118 40	6480				S	CORPS OF ENGINEERS
[illegible]	[illegible]	05	FRESNO	27	37 .6	11. 29	2006	8A	8A			J. E. LONG
AUBURN	0393	02	PLACER	1	38 54	121 04	1297	7A	7A			DAN BARBER
[illegible]	0395	06	LOS ANGELES	33	33 ..	118 .9	25	8A	8A			BRUCE PONCEL
[illegible]	0403	04	SN LUIS OBISP	4	35 .0	120 44	32	4P				MRS MARSHALL C ELLIS
[illegible]	[illegible]	06	LOS ANGELES	26	34 08	117 54	610		8A			AZUSA CITY PARK
BADGER R	[illegible]	05	TULARE	9	36 38	119 01	3030				C	MRS LUCILLE E WEDDLE
[illegible] R	[illegible]	05	MARIPOSA	16	37 40	119 40	7300				S	U S NAT PARK SERVICE
[illegible]	0430	07	SAN BERDINO	6	35 16	116 04	940				C	L E METHENY
[illegible]	0437	07	SAN BERDINO	6	35 23	116 .7	.045	8A	8A			L A WTR & PWR DEPT
BAKERSFIELD WB AIRPORT	0442	05	KERN	10	35 25	119 03	475	MID	MID		C J	U S WEATHER BUREAU
[illegible] POWER HOUSE	0447	05	FRESNO	11	36 59	119 05	1720	4P	4P		C	P G & E COMPANY
[illegible]	0468	02	TEHAMA	23	39 56	12. 47	6500				S	U S WEATHER BUREAU
[illegible] DAM	[illegible]	06	SAN DIEGO	33	32 4.	116 40	1623	7A	7A			SAN DIEGO WATER DEPT
BARSTOW	[illegible]	07	SAN BERDINO	15	34 54	117 02	2,62	4P	4P			BARSTOW FIRE DISTRICT
[illegible] FLAT	0534	05	FRESNO	11	36 49	118 53	3760				S	CORPS OF ENGINEERS
[illegible]	0543	06	SNTA BARBARA	30	34 59	119 55	5165				S	U S WEATHER BUREAU
[illegible] MEADOW	[illegible]	05	TULARE	9	36 4.	118 52	6800				S	CORPS OF ENGINEERS
BEAUMONT	[illegible]	06	RIVERSIDE	28	33 56	116 58	2613		8A		C	BEAUMONT IRRIG DIST
BEAUMONT PUMPING PLANT	[illegible]	06	RIVERSIDE	28	33 59	116 58	3045	7A	7A	7A		BEAUMONT IRRIG DIST
[illegible]	[illegible]	07	RIVERSIDE	6	33 56	116 58	2605	4P	4P			U S WB OBSERVER
[illegible]	[illegible]	05	TUOLUMNE	37	38 0.	119 47	5500				S	HETCH HETCHY WTR SUP
[illegible]	[illegible]	06	LOS ANGELES	33	34 .5	118 27	585		5P		C	A. S. PORTER
[illegible]	[illegible]	04	SANTA CRUZ	4	37 05	122 04	720	5P	5P			WESLEY C. THOMPSON
[illegible] INSPECTION STA	0684	07	MONO	19	37 51	118 .9	5461		MID			BUR.OF PLT.QUARANTINE
BERKELEY	0693	04	ALAMEDA	4	37 52	122 15	299	8P	MID		C	UNIVERSITY OF CALIF
BERRYESSA LAKE	0705	02	NAPA	23	38 33	122 .4	460	8A	8A	8A		HARVEY D FRYER
[illegible]	07.5	01	SISKIYOU	12	41 52	122 .4	6140				S	U S WEATHER BUREAU
BIEBER	[illegible]	02	LASSEN	21	41 07	121 08	4,25				C	CALIF DIV OF FORESTRY
BIG BAR RANGER STATION	0738	01	TRINITY	35	40 45	123 .5	1260	8A	8A		H	U S FOREST SERVICE
BIG BEAR LAKE	[illegible]	07	SAN BERDINO	28	34 .5	116 55	6745	5P	5P			BIG BEAR LK FIRE DIST
[illegible]	0742	07	SAN BERDINO	28	34 .4	116 58	6815		7A		C H	BEAR VALLEY MUT WTR CO
[illegible] RANGER STA	0747	02	PLACER	39	39 .8	120 31	5739		9A			U S FOREST SERVICE
[illegible] FC 236E	0756	06	LOS ANGELES	26	34 ..	117 49	1575		5P			GERALD M THRASHER
BIG PINE CREEK	0767	07	INYO	19	37 08	118 29	10060				S	DEPT WATER RESOURCES
BIG PINES PARK FC 83B	0779	07	LOS ANGELES	6	34 23	117 41	6862		5P		C	U S FOREST SERVICE
BIG SUR STATE PARK	0790	04	MONTEREY	4	36 15	121 47	235		8A			STATE PARK SERVICE
[illegible] DAM [illegible]	0798	06	LOS ANGELES	13	34 18	118 11	2317		5P			LOS ANGELES CO FCD
[illegible]	0818	06	LOS ANGELES	13	34 11	118 30	722				C	CORPS OF ENGINEERS
BISHOP CREEK INTAKE 2 R	[illegible]	07	INYO	19	37 15	118 35	8,54		MID			SO. CALIF. EDISON CO
BISHOP WB AIRPORT R	0822	07	INYO	19	37 22	118 22	4108	MID	MID		C HJ	U S WEATHER BUREAU
[illegible]	0824	07	INYO	19	37 2.	118 43	9390	3P	3P			UNION CARBIDE CO
[illegible]	0850	04	SANTA CLARA	4	37 18	122 10	2330		9A			MRS MARY INCERPI
[illegible]	[illegible]	02	LASSEN	21	40 46	121 ..	7200				S	U S WEATHER BUREAU
[illegible]	[illegible]	05	KERN	10	35 37	119 54	710	5P	5P			BERRENDA MESA WATER D.
[illegible]	0897	02	PLACER	39	39 .7	120 42	5280	MID	MID		C HJ	U S WEATHER BUREAU
[illegible]	[illegible]	01	DEL NORTE	12	41 24	123 46	4808				S	U S WEATHER BUREAU
BLYTHE	0924	07	RIVERSIDE	5	33 37	114 36	268	4P	8A			STATE DIV OF FSTRY
BLYTHE [illegible]	0925	07	RIVERSIDE	5	33 37	114 43	390				C	STATE DIV OF FSTRY
BLYTHE FAA AIRPORT	0927	07	RIVERSIDE	5	33 37	114 43	395	MID	MID			FED AVIATION AGENCY
BOARD CAMP MOUNTAIN	[illegible]	01	HUMBOLDT	25	40 42	123 42	4500				S	STATE OF CALIFORNIA
BOCA	[illegible]	03	NEVADA	36	39 23	120 06	5575	8A	8A	8A	H	RONALD KIRBY
BODIE	0943	03	MONO	38	38 .3	119 01	8370	5P	5P			BODIE HISTORICAL ST PK
[illegible]	[illegible]	06	SAN DIEGO	33	32 40	117 02	105	5P	5P			ERIC H. LOOS
[illegible] STA	[illegible]	01	MENDOCINO	17	39 0.	123 22	342		8A			STATE DIV OF HWYS
[illegible]	[illegible]	07	KERN	6	35 0.	117 39	2460				C	KERN CO FIRE DEPT
BORREGO DESERT PARK	0983	07	SAN DIEGO	6	33 16	116 25	765	8A	9A			CAL DIV BEACH & PKS
[illegible]	1005	04	SANTA CRUZ	4	37 09	122 .2	2,75				C	VINCENT D LOCATELLI
[illegible]	[illegible]	07	SAN DIEGO	6	32 40	116 .8	3600		6P			MEYER'S TRAILER RANCH
BOUQUET CANYON	1013	06	LOS ANGELES	29	34 35	118 22	3055		MID			L A WTR & PWR DEPT
BOWMAN DAM	[illegible]	02	NEVADA	39	39 27	120 39	5347	4P	4P		C	NEVADA IRRIG DIST
BRADLEY	[illegible]	04	MONTEREY	24	35 52	120 48	540		8A			STATE DIV OF FSTRY
BRANNAN ISLAND	[illegible]	02	SACRAMENTO	23	38 07	121 42	30	8A	8A	8A		CALIF DIV BEACHES-PARKS
[illegible]	[illegible]	01	MENDOCINO	7	39 42	123 39	1455		8A			MRS. DOROTHY F. JACK
BRAWLEY 2 [illegible]	[illegible]	07	IMPERIAL	6	32 57	115 33	-100	9A	9A		G	AGR RESEARCH SERVICE
[illegible]	[illegible]	01	SISKIYOU	12	41 34	122 08	5759				S	U S WEATHER BUREAU
BREA [illegible]	[illegible]	06	ORANGE	26	33 56	117 54	383		8A			BREA FIRE DEPT
BREA DAM	1057	06	ORANGE	26	33 53	117 56	275				C	CORPS OF ENGINEERS
[illegible]	[illegible]	05	CONTRA COSTA	27	37 53	121 46	325				C	VERNON R CAKEBREAD
BRIDGEPORT	[illegible]	03	MONO	38	38 15	119 14	6470	5P	5P		H	ROBERT W. SANDY
BRIDGEPORT RANGER STA	1076	03	MONO	38	38 17	119 17	6560				C	U S FOREST SERVICE
[illegible]	[illegible]	01	HUMBOLDT	7	40 32	123 47	2050		8A			MRS ALBERT R HUNT
[illegible]	1096	03	PLACER	36	39 16	120 04	7200				S	CORPS OF ENGINEERS
[illegible]	[illegible]	02	YOLO	23	38 46	122 09	294	11A	11A		C	MRS JOYCE A FARNHAM
BRUSH CREEK	1130	02	BUTTE	8	39 41	121 20	3560		8A		C	U S FOREST SERVICE
[illegible] GUARD STA	[illegible]	02	PLACER	1	39 00	120 35	4880				S	DEPT. OF WATER RESOURCE
[illegible]	[illegible]	04	MONTEREY	24	35 48	121 06	925				C	ERNEST A WEFERLING
[illegible]	[illegible]	02	SHASTA	21	40 52	12. .1	3800		3P			MRS. ANNA HOWE
BUCKS CREEK PH	[illegible]	02	PLUMAS	8	39 55	121 20	1760		2P			P G & E COMPANY
BUCKS LAKE	[illegible]	02	PLUMAS	8	39 54	121 12	5200				C	U. S. WEATHER BUREAU
[illegible]	[illegible]	04	SAN BENITO	20	36 46	121 11	1640				C	RANCHO QUIEN SABE
[illegible]	1192	06	LOS ANGELES	13	34 11	118 18	680		5P			R. V. CHRISTOFFERSEN
[illegible]	1194	06	LOS ANGELES	13	34 11	118 21	655	5P	5P		C	BURBANK PUBLIC SERVICE
BURLINGAME	[illegible]	04	SAN MATEO	4	37 35	122 21	10	4P	4P	4P		B WASTE WTR TRMT PL
BURNEY	[illegible]	02	SHASTA	21	40 53	121 40	3127	8A	8A			MRS RUTH C ESTES
[illegible]	1215	01	TRINITY	35	40 48	123 28	2150		8A			PAUL F KAUT
[illegible]	1216	04	CONTRA COSTA	4	37 52	122 05	560		8A			MRS M & R STIRTON
[illegible]	[illegible]	02	LASSEN	23	40 34	12. .8	6060				S	LASSEN VOLCANIC NATL PK
[illegible]	[illegible]	05	KERN	10	35 24	119 28	269	8A	8A			BUENA VISTA W S DIST
[illegible]	[illegible]	07	RIVERSIDE	6	33 55	116 47	1800		5P			WILLARD HAGER
[illegible]	[illegible]	06	SNTA BARBARA	32	34 35	119 59	781	9A	9A	9A	C	U S BUR RECLAMATION
[illegible]	[illegible]	07	SAN BERDINO	6	34 23	117 34	4780				C	SAN BERDINO CO FCD
[illegible]	1277	05	CALAVERAS	2	38 17	120 ..	4696	8A	8A		H	CAL DIV BEACH & PKS
[illegible]	1280	05	CALAVERAS	34	38 .2	120 ..	3343				C	U S FOREST SERVICE
[illegible]	1281	04	ALAMEDA	11	37 29	121 49	805		7A			S F WATER DEPT
[illegible]	[illegible]	07	IMPERIAL	6	32 41	115 .8	12		5P			IMPERIAL IRRIG DIST
[illegible]	[illegible]	01	NAPA	17	38 35	122 35	364		6P			CITY OF CALISTOGA
[illegible]	[illegible]	01	SISKIYOU	12	41 18	122 48	3,36	5P	5P			U S FOREST SERVICE
[illegible]	[illegible]	02	PLUMAS	8	39 43	121 06	5560				S	CALIF DEPT WATER RESR
[illegible]	[illegible]	06	SAN BERDINO	28	34 09	116 59	5770				C	STATE DIV OF HWYS
[illegible]	1404	06	LOS ANGELES	28	34 15	118 06	4250		5P			L.B. UNIFIED SCH DIST.
CAMPO	[illegible]	06	SAN DIEGO	33	32 37	116 28	2630	5P	5P			ARCHIE C LEACH
[illegible]	[illegible]	05	CALAVERAS	16	38 15	120 51	658	8A	8A	8A	C	E BAY MUN UTL DIST
[illegible]	[illegible]	02	SIERRA	39	39 38	120 34	5565				S	U S FOREST SERVICE
[illegible]	[illegible]	01	DEL NORTE	17	41 50	123 52	3700				S	STATE OF CALIFORNIA
[illegible]	1462	02	YUBA	39	39 27	121 03	2755		8A		C	U S FOREST SERVICE
[illegible]	1475	02	MODOC	21	41 22	121 03	4300		5P			ELMER J. EBERSOLE
[illegible]	1478	02	MODOC	21	41 27	120 52	4312		3P			U S FOREST SERVICE
[illegible]	[illegible]	06	LOS ANGELES	13	34 11	118 34	790	4P	4P			L A PIERCE COLLEGE
[illegible]	[illegible]	07	KERN	6	35 18	117 58	2010	6P	6P			POSTMASTER
[illegible]	[illegible]	02	PLUMAS	8	40 10	121 05	4555	5P	5P		H	P G & E COMPANY
[illegible]	[illegible]	06	ORANGE	28	33 55	[illegible]	1625				C	CORPS OF ENGINEERS
[illegible]	[illegible]	06	SAN BERDINO	28	33 58	117 47	1180				C	CORPS OF ENGINEERS
[illegible]	1522	02	PLUMAS	8	40 05	121 09	2986		4P			P G & E COMPANY
CARMEL VALLEY	1534	04	MONTEREY	4	36 29	121 44	425	5P	5P			A A COLLINS JR
[illegible]	1540	06	SANTA BARBAR	33	34 24	119 29	385				C	COUNTY OF SANTA BARBARA
[illegible]	[illegible]	05	MARIPOSA	27	37 24	120 03	1425	9A	9A		C	WM H ALISON

STATION	INDEX NO.	DIVISION	COUNTY	DRAINAGE	LATITUDE	LONGITUDE	ELEVATION	TEMP.	PRECIP.	EVAP.	SPECIAL	OBSERVER
CAZADERO	1602	01	SONOMA	22	38 32	123 08	1040		5P			MISS HAZEL L BOROTRA
CECILVILLE 8 SE	1626	01	SISKIYOU	12	41 06	123 03	2980	6P	6P			MRS. RUBY L. ROSE
CEDARVILLE	1614	03	MODOC	18	41 32	120 10	4670	8A	8A			U S SOIL CON SERVICE
CENTERVILLE PH	1624	02	BUTTE	23	39 47	121 40	522	4P	4P			P G & E COMPANY
CHAGOOPA	1647	05	TULARE	10	36 30	118 27	10340				S	U S ARMY ENGINEERS
CHALLENGE RANGER STA	1653	02	YUBA	39	39 29	121 13	2560		8A			U S FOREST SERVICE
CHAMPS FLAT WEST MDW	1656	02	LASSEN	18	40 42	120 58	5590				S	DWR-NORTHERN DIST
CHATSWORTH FC 24 D	1680	06	LOS ANGELES	13	34 15	118 36	957		VAR			LONNIE BATWAY
CHATSWORTH RESERVOIR	1682	06	LOS ANGELES	13	34 14	118 37	906				C	CORPS OF ENGINEERS
CHERRY VALLEY DAM	1697	05	TUOLUMNE	37	37 58	119 55	4765	8A	8A			HETCH HETCH WTR SUP
CHESTER	1700	02	PLUMAS	8	40 18	121 14	4525	5P	5P		H	NEO EARL
CHICO EXPERIMENT STA	1715	02	BUTTE	23	39 42	121 47	205	5P	5P	5P	C	U S PLANT INTRO GRDN
CHIQUITO CREEK	1737	05	MADERA	27	37 30	119 23	7290				S	DEPT OF WTR RESOURCES
CHITTENDEN PASS	1739	04	SAN BENITO	20	36 54	121 36	125		8A			VICTOR L HASKIN
CHOLAME ALLEY RANCH	1743	04	SN LUIS OBPO	24	35 43	120 15	1753				C	WILLIAM S. ALLEY
CHUCHUPATE RANGER STA	1754	05	VENTURA	10	34 48	119 01	5260				C	U S FOREST SERVICE
CHULA VISTA	1758	06	SAN DIEGO	33	32 36	117 06	9	8A	8A	8A		WESTERN SALT COMPANY
CITRUS HEIGHTS	1773	02	SACRAMENTO	23	38 42	121 18	138		9P			JAMES D GOODRIDGE
CLAREMONT POMONA COL	1779	06	LOS ANGELES	26	34 06	117 43	1201	5P	5P			POMONA COLLEGE PHYSICS
CLARKS PEAK 1 NE	1783	02	PLUMAS	8	40 13	120 30	5910				S	CALIF DEPT OF WATER RES
CLARKSBURG	1784	02	YOLO	23	38 25	121 32	14	8A	8A			AMER CRYSTAL SUG CO
CLARKS VALLEY MUDD RCH	1785	02	GLENN	23	39 33	122 24	410		7A			DICK MUDD
CLEAR CREEK	1799	01	SISKIYOU	12	41 43	123 27	975		9A			JOHN R JARDINE
CLEARLAKE HIGHLANDS	1806	02	LAKE	23	38 58	122 38	1360	8A	8A		C	C IVAN GLENDINNING
CLOVERDALE 3 SSE	1838	01	SONOMA	22	38 46	122 59	320	8A	8A			ELMER W OLSON
CLOVERDALE 11 W	1840	01	SONOMA	22	38 46	123 13	1820				C	ELWOOD R. ZIMMERMAN
CLOVER MEADOWS GS	1844	05	MADERA	27	37 32	119 17	7002				S	U S FOREST SERVICE
CLOVER VALLEY	1845	02	PLUMAS	8	39 57	120 27	5500				S	CALIF DEPT OF WATER RES
COALINGA	1864	05	FRESNO	27	36 09	120 21	671	6P	6P			COALINGA FIRE DEPT
COALINGA 1 SE	1867	05	FRESNO	27	36 08	120 21	663				C	UNION OIL COMPANY
COALINGA 14 WNW	1869	05	FRESNO	27	36 14	120 34	1640		5P			BILL HOWELL
COFFEE CREEK RS	1886	01	TRINITY	35	41 05	122 42	2500				C	U S FOREST SERVICE
COHASSET 1 NNE	1891	02	BUTTE	23	39 57	121 43	3180		8A			WALTER ROACH
COLBYS FC 53 D	1896	06	LOS ANGELES	13	34 18	118 07	3675		4P			ELMERTA B. BENNETT
COLEMAN FISHERIES STA	1907	02	SHASTA	23	40 24	122 08	420		8A			U S F & W L SERVICE
COLFAX	1912	02	PLACER	39	39 06	120 58	2418	6P	6P		H	SOUTHERN PACIFIC R R CO
COLGATE POWER HOUSE	1916	02	YUBA	39	39 20	121 11	585		4P			YUBA CO. WATER AGENCY
COLUSA 1 SSW	1948	02	COLUSA	23	39 12	122 01	60	6P	6P			IVAN J STEPHENS
CONCORD 3 E	1962	04	CONTRA COSTA	4	37 58	121 59	195		8A			HOWARD R LEE
COOL	1985	02	EL DORADO	1	38 53	121 01	1480		8A			W B THRELKEL
COPCO NO 1 DAM	1990	01	SISKIYOU	12	41 59	122 20	2703		4P			PAC POWER & LIGHT CO
CORCORAN IRRIG DIST	2012	05	KINGS	9	36 06	119 34	200	5P	5P		C	CORCORAN IRRIG. DIST
CORNING HOUGHTON RANCH	2027	02	TEHAMA	23	39 54	122 21	487		8A			TROY DUNCAN
CORONA	2031	05	RIVERSIDE	28	33 52	117 34	710	5P	5P			CORUNA FIRE DEPT
CORRALITOS	2048	04	SANTA CRUZ	20	36 59	121 48	264				C	STATE DIV OF FSTRY
COTTONWOOD CREEK	2069	07	INYO	19	36 29	118 1.	10600				S	DEPT WATER RESOURCES
COVELO	2081	01	MENDOCINO	7	39 47	123 15	1385	8A	8A		H	GRANT W HANCOCK
COVELO EEL RIVER RS	2084	01	MENDOCINO	7	39 50	123 05	1514				C	U S FOREST SERVICE
COVINA TEMPLE FC 193 B	2090	06	LOS ANGELES	26	34 05	117 52	575		5P			WILLIAM B TEMPLE
COYOTE WELLS	2111	07	IMPERIAL	6	32 44	115 58	250		3P			COYOTE WELLS SVC STA
CRABTREE MEADOW	2114	05	TULARE	10	36 34	118 21	10700				S	ST OF CALIF SNOW SURVEY
CRAWFORD RANCH	2139	07	SAN DIEGO	6	32 53	116 17	1500				C	ROBERT A CRAWFORD
CRESCENT CITY 1 N	2147	01	DEL NORTE	17	41 46	124 12	40	4P	4P			PAC POWER & LIGHT CO
CRESCENT CITY 7 ENE	2148	01	DEL NORTE	17	41 48	124 05	120		8A			DEPT OF PARKS & RECREAT
CRESCENT CITY MNTC STA	2150	01	DEL NORTE	17	41 46	124 12	50				C	STATE DIV OF HWYS
CRESTLINE FIRE STA 2	2164	07	SAN BERDINO	15	34 15	117 15	4900				C	CRESTLINE FIRE STA NO 2
CROCKETT	2177	04	CONTRA COSTA	4	38 02	122 13	9	8A	8A			C&H SUGAR REFINING CO
CROWDER FLAT	2184	03	MODOC	12	41 53	120 44	5175				S	CALIFORNIA DWR
CRYSTAL LAKE FC 283C	2198	06	LOS ANGELES	26	34 19	117 51	5370		5P			U S FOREST SERVICE
#CULVER CITY	2214	06	LOS ANGELES	33	34 01	118 24	106	5P	5P			CULVER CITY FIRE DEPT
CUMMINGS	2218	01	MENDOCINO	7	39 50	123 38	1285		5P			MRS MARY S. INGRAM
CUYAMA	2236	06	SNTA BARBARA	30	34 56	119 37	2255	8A	8A			JOHN S ROWELL
CUYAMACA	2239	06	SAN DIEGO	25	32 59	116 35	4650	8A	8A		C H	HELIX IRRIGATION DIST
CUYAMA RANCH	2246	06	SN LUIS OBPO	30	34 59	119 40	2170				C	COUNTY OF SANTA BARBARA
DAGGETT 1 ENE	2255	07	SAN BERDINO	6	34 52	116 52	1975				C	COOL WATER RANCH
DAGGETT FAA AIRPORT	2257	07	SAN BERDINO	6	34 52	116 47	1915	MID	MID			FED AVIATION AGENCY
DANA 2 SE	2269	02	SHASTA	21	41 06	121 31	3320		8A			DALE S. BOSE
DAVENPORT	2290	04	SANTA CRUZ	4	37 01	122 12	273		9A			PAC CEMENT AGGREGATE
DAVIS 2 WSW	2294	02	YOLO	23	38 32	121 46	60	8A	8A	8A	C G	UNIVERSITY OF CALIF
DAVIS CREEK	2296	02	MODOC	21	41 44	120 22	4750		8A			RICHARD F HUGHES
DAY	2306	02	MODOC	21	41 13	121 23	3650				C	HERMAN L LORENZEN
DEAD HORSE RES 2 SE	2311	02	MODOC	21	41 42	120 33	5057				S	CALIFORNIA DWR
DEATH VALLEY	2319	07	INYO	6	36 28	116 52	-194	4P	4P	4P		US NAT PARK SERVICE
DEEP CANYON LABORATORY	2327	07	RIVERSIDE	6	33 39	116 23	1200		8A			PHILIP BOYD DESERT RH
DEEP SPRINGS COLLEGE	2331	07	INYO	6	37 22	117 59	5225	5P	5P		H	DEEP SPRINGS COLLEGE
DEER CREEK FLAT	2333	02	TEHAMA	23	40 01	121 50	1910				S	CALIFORNIA DWR
DEER CREEK POWER HOUSE	2334	02	NEVADA	39	39 18	120 51	3700	3P	3P			P G & E COMPANY
DELANO	2346	05	KERN	9	35 47	119 15	323		8A			DELANO FIRE DEPT
DEL MONTE	2362	04	MONTEREY	4	36 36	121 52	45				C	USN POSTGRAD SCHOOL
DEL PUERTO ROAD CAMP	2369	05	STANISLAUS	27	37 25	121 23	1125		6P			CLARENCE ADAMS
DENAIR 3 NNE	2389	05	STANISLAUS	37	37 34	120 47	137	5P	5P			KEN C. BRATTON
DE SABLA	2402	02	BUTTE	23	39 52	121 37	2713	4P	4P		H	P G & E COMPANY
DESCANSO RANGER STA	2406	06	SAN DIEGO	33	32 51	116 37	3500		2P			U S FOREST SERVICE
DIAMOND BAR HORSE CAMP	2432	06	LOS ANGELES	26	34 00	117 49	880				C	CORPS OF ENGINEERS
DOBBINS COLGATE FOREBAY	2458	02	YUBA	39	39 20	121 12	1550	4P	4P			YUBA CO. WATER AGENCY
DONNER MEMORIAL ST PK	2467	03	NEVADA	36	39 19	120 14	5937	8A	8A			CALIF DIV BEACH & PKS
DOUBLEBUNK MEADOW	2492	05	TULARE	10	35 57	118 36	6200				S	CORPS OF ENGINEERS
DOWNEY FD FC107C	2494	06	LOS ANGELES	33	33 56	118 08	116		5P			DOWNEY FIRE DEPT
DOWNIEVILLE RANGER STA	2500	02	SIERRA	39	39 34	120 50	2895	8A	8A		C	U S FOREST SERVICE
DOYLE	2504	03	LASSEN	18	40 02	120 06	4240		8A			JUNIUS H DIXON
DOYLE 5 SSE	2506	03	LASSEN	18	39 57	120 05	4385	6P	6P		H	FRANK M ROHLAND
DRY CANYON RESERVOIR	2516	06	LOS ANGELES	29	34 29	118 32	1515	7A	7A			L A WTR & PWR DEPT
D OLEYS	2539	05	MARIPOSA	14	37 45	120 06	3000	6P	6P			W D MC LEAN
DUNNIGAN	2568	02	YOLO	23	38 53	121 58	63		9A			MRS. NANCY LYNN GOODMAN
DUNN SIDING	2570	07	SAN BERDINO	15	35 03	116 26	1610		4P			EARL K WOBSER
DUNSMUIR RANGER STA	2572	02	SISKIYOU	23	41 13	122 16	2420		8A			WALLACE E. MARSHALL
DUSY BENCH	2577	05	FRESNO	11	37 06	118 35	9470				S	STATE OF CALIF-SNOW SUR
DUTTONS LANDING	2580	01	NAPA	17	38 12	122 18	20	8A	8A	8A		DAN STEELE
EAGLE CREEK	2591	05	TULARE	10	35 59	118 39	6650				S	CORPS OF ENGINEERS
EAGLE MOUNTAIN	2598	07	RIVERSIDE	6	33 48	115 27	973	7A	7A			METRO WATER DISTRICT
EAST PARK RESERVOIR	2640	02	COLUSA	23	39 22	122 31	1205	8A	8A			ORLAND UNIT WU ASSN
EL CAPITAN DAM	2709	06	SAN DIEGO	25	32 53	116 49	600	8A	8A		C	SAN DIEGO WATER DEPT
EL CENTRO 2 SSW	2713	07	IMPERIAL	6	32 46	115 34	-30	5P	5P		C	EL CENTRO WATER DEPT
ELECTRA POWER HOUSE	2728	05	AMADOR	16	38 20	120 40	715	5P	5P			P G & E COMPANY
ELIZABETH LAKE FC128B	2735	06	LOS ANGELES	29	34 36	118 34	2075		5P			ARTHUR L. STEWART
ELK VALLEY	2749	01	DEL NORTE	17	42 00	123 43	1711	5P	5P			CALIF DEPT OF AGR
ELLERY LAKE	2756	03	MONO	38	37 56	119 14	9645		MID			SO. CALIF. EDISON CO.
ELLIOTT	2760	05	SAN JOAQUIN	16	38 14	121 12	92		7A			C NORMAN ADAMS
EL MODENA	2775	06	ORANGE	28	33 48	117 47	464				C	HOMER F WANNAMAKER
ELSINORE	2805	06	RIVERSIDE	28	33 40	117 20	1285	MID	6P		C	STATE DIV OF FSTRY
ESCONDIDO	2862	06	SAN DIEGO	33	33 07	117 05	660	6P	6P			DARWIN H TING
ESCONDIDO NO 2	2863	06	SAN DIEGO	33	33 07	117 05	600				C	ESCONDIDO FIRE DEPT
ETIWANDA	2895	06	SAN BERDINO	28	34 08	117 31	1390				C	CORPS OF ENGINEERS
ETNA R	2899	01	SISKIYOU	12	41 28	122 54	2912				C	LAWRENCE E BUCHNER
#EUREKA WB CITY R	2910	01	HUMBOLDT	17	40 48	124 10	43	MID	MID		C J	EUREKA WBO MIRANDA
EXCHEQUER RESERVOIR	2920	05	MARIPOSA	14	37 35	120 16	484		5P			MERCED IRRIG DIST
EXETER FAUVER RANCH	2922	05	TULARE	9	36 21	119 04	439				C	CHARLES D COULTER
FAIRFIELD	2933	02	SOLANO	23	38 15	122 03	15				C	SOLANO CO SURVEYOR
FAIRFIELD FIRE STATION	2934	02	SOLANO	23	38 16	122 02	38	8A	8A			FAIRFIELD FIRE STATION
FAIRMONT	2941	07	LOS ANGELES	15	34 42	118 26	3060	7A	7A			L A WTR & PWR DEPT
FALLBROOK	2958	06	SAN DIEGO	33	33 21	117 15	660				C	DEPT SPECIAL DIST SERVS
FALL RIVER MILL INTAKE	2964	02	SHASTA		41 01	121 28	3340		4P			P G & E COMPANY
FEATHER FALLS	2994	02	BUTTE	8	39 36	121 16	2965				C	A S MENDICHI
FERGUSON RANCH	3020	02	TEHAMA	23	40 21	122 27	800				C	BUREAU OF RECLAMATION
FERNDALE 8 SSW	3025	01	HUMBOLDT	17	40 30	124 20	1445		8A			CONNICK LIVESTOCK CO
FERNDALE 2 NW	3030	01	HUMBOLDT	7	40 36	124 17	10	5P	5P	5P		ROLLIN Z BOYTON
FIDDLETOWN LYNCH RANCH	3038	05	AMADOR	16	38 32	120 42	2140		8A		C	WENTWORTH LYNCH
FIGUEROA MOUNTAIN	3048	06	SNTA BARBARA	32	34 44	120 00	3200				C	U S FOREST SERVICE
FILLMORE 1 WNW	3050	06	VENTURA	29	34 24	118 56	435		8A			VENTURA CO FIRE DEPT
FIVE POINTS 5 SSW	3083	05	FRESNO	11	36 21	120 09	285	6P	6P			RAYMOND THOMAS RANCH
FLEMING FISH AND GAME	3087	03	LASSEN	18	40 22	120 19	4000	5P	5P	5P		CAL DEPT FISH & GAME
FLORENCE LAKE R	3093	05	FRESNO	27	37 16	118 58	7344				C	SO CALIF EDISON CO
FOLSOM DAM	3113	02	SACRAMENTO	1	38 42	121 10	350	8A	8A	8A		U S BUR RECLAMATION
FONTANA 5 N	3118	06	SAN BERDINO	28	34 11	117 27	1972		6P			ROLAND W GETCHELL
FONTANA KAISER	3120	06	SAN BERDINO	28	34 05	117 30	1090	4P	4P			KAISER STEEL CORP
FOREST GLEN	3130	01	TRINITY	35	40 23	123 20	2340	8A	8A		H	MRS B E ESLICK
FORESTHILL RANGER STA	3134	02	PLACER	1	39 01	120 49	3190		8A			U S FOREST SERVICE
FORKS OF SALMON	3151	01	SISKIYOU	12	41 16	123 19	1240		9A			U S FOREST SERVICE
FORT BIDWELL	3157	03	MODOC	18	41 51	120 08	4498	5P	5P		H	L J FEE
FORT BRAGG	3161	01	MENDOCINO	17	39 27	123 48	80	8A	8A		C	CALIF & WESTERN R R

STATION	INDEX NO.	DIVISION	COUNTY	DRAINAGE	LATITUDE	LONGITUDE	ELEVATION	OBSERVATION TIME AND TABLES: TEMP.	PRECIP.	EVAP.	SPECIAL (SEE NOTES)	OBSERVER
FORT BRAGG AVIATION	3164	01	MENDOCINO	17	39 24	123 49	61	11P	11P			U S WB OBSERVER
FORT DICK	3173	01	DEL NORTE	17	41 52	124 09	46		8A			BENNY L. BEASLEY
FORT JONES 6 ESE	3176	01	SISKIYOU	12	41 35	122 43	3324				C	CARL C CRAMER
FORT JONES RANGER STA	3182	01	SISKIYOU	12	41 36	122 51	2720	4P	4P			U S FOREST SERVICE
FORT ORD	3186	04	MONTEREY	4	36 41	121 46	134	MID	MID			ARMY AIR FORCE
FORT ROSS	3191	01	SONOMA	17	38 31	123 15	116	6P	6P			C A CALL
FREEDOM 8 NNW	3232	04	SANTA CRUZ	20	37 03	121 49	1495				C	WESTMINSTER PROJ INC
FRENCH GULCH	3242	02	SHASTA	23	40 42	122 38	1100		8A			MRS CLARA JONES
FRESNO WB AIRPORT R	3257	05	FRESNO	27	36 46	119 43	328	MID	MID		CG J	U S WEATHER BUREAU
FRIANT GOVERNMENT CAMP	3261	05	FRESNO	27	36 59	119 43	410	8A	8A	8A		U S BUR RECLAMATION
FULLERTON DAM	3285	06	ORANGE	26	33 54	117 53	340				C	CORPS OF ENGINEERS
FULLERTON HILLCREST RV	3288	06	ORANGE	26	33 53	117 55	330		5P			FULLERTON MUN UTIL DEPT
GARBERVILLE	3320	01	HUMBOLDT	7	40 06	123 48	340		8A			MRS N E PANCOAST
GARDEN VALLEY 2 S	3338	02	EL DORADO	1	38 50	120 51	1940		8A			R C KYLE
GASQUET RANGER STATION	3357	01	DEL NORTE	17	41 52	123 58	384		8A			U S FOREST SERVICE
GEM LAKE	3369	03	MONO	38	37 45	119 09	8970		MID			SO. CALIF. EDISON CO.
GEORGETOWN RANGER STA	3384	02	EL DORADO	1	38 55	120 47	3001	8A	8A		C	U S FOREST SERVICE
GERBER RANCH	3387	04	SANTA CLARA	4	37 22	121 29	2140		8A			MRS HILDA DRAGHI
GERLE CREEK CAMP	3388	02	EL DORADO	1	38 59	120 23	5400				S	DEPT WATER RESOURCES
GIBRALTAR DAM NO 2	3402	06	SNTA BARBARA	32	34 31	119 41	1550		8A			SANTA BARBARA WTR DEP
GIBSON HWY MNTNCE STA	3405	02	SHASTA	23	41 01	122 24	1650		8A			BYRON F. CLARKE
GILLESPIE FIELD	3410	06	SAN DIEGO	33	32 49	116 58	385	5P	5P			SAN DIEGO COUNTY
GILROY	3417	04	SANTA CLARA	20	37 00	121 34	194	9A	9A			GILROY FIRE DISTRICT
GILROY 8 NE	3419	04	SANTA CLARA	20	37 02	121 27	1050				C	HENRY MANTELLI
GILROY 14 ENE	3422	04	SANTA CLARA	20	37 06	121 20	1350		8A			SETH E AUSER
GLENDALE STAPEN FC295G	3450	06	LOS ANGELES	13	34 09	118 16	530		5P			RALPH STAPENHORST
GLENDORA WEST FC 185	3452	06	LOS ANGELES	26	34 08	117 52	822		5P			MRS L M WEST
GLENNVILLE	3463	05	KERN	10	35 43	118 42	3140	5P	8A		H	KERN CO FSTRY & F D
GLENNVILLE FULTON RS	3465	05	KERN	10	35 44	118 40	3500				C	U S FOREST SERVICE
GOLD ROCK RANCH	3489	07	IMPERIAL	6	32 53	114 52	485	5P	5P			GOLD ROCK RANCH
GOLD RUN	3491	02	PLACER	39	39 10	120 52	3240		4P			JOHN F WALL
GOLDSTONE ECHO	3493	07	SAN BERDINO	6	35 18	116 48	3220				S	ALBERT O. NORTON
GONZALES 9 ENE	3502	04	SAN BENITO	24	36 32	121 17	2350				C	E. F. CHITTENDEN
GRACE MEADOW	3529	05	TUOLUMNE	37	38 09	119 36	8900				S	HETCH HETCHY WTR SUP
GRANITE SPRINGS	3549	02	PLUMAS	8	40 06	120 21	5765				S	CALIF DEPT OF WATER RES
GRANT GROVE	3551	05	TULARE	11	36 44	118 58	6600	8A	8A		C H	U S NAT PARK SERVICE
GRASS VALLEY NO. 2	3573	02	NEVADA	39	39 13	121 04	2400	8A	8A		C	CITY OF GRASS VALLEY
GRATON	3578	01	SONOMA	22	38 26	122 52	200	7A	7A			MISS LOUISE HALLBERG
GREENVIEW	3614	01	SISKIYOU	12	41 33	122 54	2818		12M			MRS EMMA R PEREIRA
GREENVILLE RANGER STA	3621	02	PLUMAS	8	40 08	120 56	3560		8A			U S FOREST SERVICE
GROVELAND 2	3669	05	TUOLUMNE	37	37 50	120 14	2825				C	FRED H. OSBURNE
GROVELAND RANGER STA	3672	05	TUOLUMNE	37	37 49	120 06	3145		8A			U S FOREST SERVICE
GUERNEVILLE	3683	01	SONOMA	22	38 30	123 00	145		8A			JOSEPH E BUTTNER
HAINES CYN LOWER FC364	3703	06	LOS ANGELES	13	34 16	118 16	2450		5P			JAMES P KINDRED
HAINES CYN UPPER FC367	3704	06	LOS ANGELES	13	34 16	118 15	3440		5P			JAMES P KINDRED
HAIWEE	3710	07	INYO	19	36 08	117 57	3825	7A	7A		H	L A WTR & PWR DEPT
HALF MOON BAY	3714	04	SAN MATEO	4	37 28	122 26	60	5P	5P			SAN MATEO DEPT AGR
HAMILTON BRANCH PH	3725	02	PLUMAS	8	40 16	121 05	4560				C	ALBION A SARGENT
HANFORD	3747	05	KINGS	11	36 20	119 40	242	5P	5P			STATE DIV OF FSTRY
HANSEN DAM	3751	06	LOS ANGELES	13	34 16	118 24	1100				C	CORPS OF ENGINEERS
HAPPY CAMP RANGER STA	3761	01	SISKIYOU	12	41 48	123 22	1155	8A	8A		C H	U S FOREST SERVICE
HARRISON GULCH RS	3791	02	SHASTA	23	40 22	122 58	2750		8A		C	U S FOREST SERVICE
HARRY ENGLEBRIGHT DAM	3800	02	NEVADA	39	39 14	121 16	580		8A			CORPS OF ENGINEERS
HAT CREEK RS	3821	02	SHASTA	21	40 48	121 30	3345				C	U S FOREST SERVICE
HAT CREEK PH NO 1	3824	02	SHASTA	21	40 56	121 33	3015	8A	8A			P G & E COMPANY
HAYFIELD PUMPING PLANT	3855	07	RIVERSIDE	6	33 42	115 38	1370	9A	9A		C	METRO WATER DISTRICT
HAYFORK RANGER STATION	3859	01	TRINITY	35	40 33	123 10	2340		8A			U S FOREST SERVICE
HAYWARD 6 ESE	3863	04	ALAMEDA	4	37 39	121 59	715				C	EUGENE D. BETTENCOURT
HEALDSBURG	3875	01	SONOMA	22	38 37	122 52	102	6P	6P			HEALDSBURG FIRE DEPT
HEALDSBURG NO 2	3878	01	SONOMA	22	38 37	122 52	102		8A			WALDO F IVERSON
HELL HOLE	3891	02	PLACER	1	39 04	120 25	4650				C	PLACER COUNTY WTR AGCY
HEMET	3896	06	RIVERSIDE	33	33 45	116 57	1655		8A			LAKE HEMET MUN WATER
HENSHAW DAM	3914	06	SAN DIEGO	33	33 14	116 46	2700	8A	8A		C	VISTA IRRIG DIST
HERNANDEZ 2 NW	3925	04	SAN BENITO	20	36 25	120 55	2160		4P			MAX O LEY
HERNANDEZ 7 SE	3928	04	SAN BENITO	20	36 18	120 42	2765				C	MRS CLORENE AKERS
HESPERIA	3935	07	SAN BERDINO	15	34 25	117 18	3195		SS			ROY E WALTERS
HETCH HETCHY	3939	05	TUOLUMNE	37	37 57	119 47	3870	8A	8A	8A	C H	HETCH HETCHY WTR SUP
HIDDEN VALLEY RANCH	3946	02	NEVADA	39	39 02	121 06	1480		8A			CLARENCE E GASSOWAY
HIGHLAND LAKES	3954	05	ALPINE	16	38 30	119 48	8650				S	DEPT OF WTR RESOURCES
HILTS	3987	01	SISKIYOU	12	42 00	122 38	2900	8A	8A			FRUIT GROWERS SUP CO
HOBERGS	4010	02	LAKE	23	38 51	122 43	2960		8A			GEORGE G HOBERG
HOCKETT MEADOWS	4012	05	TULARE	9	36 22	118 39	8500				S	CORPS OF ENGINEERS
HOEGEES FC 60 A	4017	06	LOS ANGELES	13	34 13	118 02	2650		5P			LOUIS LUEBKERT
HOGBACK ROAD	4019	02	TEHAMA	23	40 13	122 00	1320				S	CALIFORNIA DWR
HOLLISTER 1 SW	4022	04	SAN BENITO	20	36 50	121 25	279	5P	5P			RADIO STATION KMPG
HOLLISTER 2	4025	04	SAN BENITO	20	36 51	121 24	284				C	CITY OF HOLLISTER
HOLLISTER 10 ENE	4035	04	SAN BENITO	4	36 55	121 14	2578				C	MRS. MARY L. GOODMAN
HONEYDEW 2 WSW	4074	01	HUMBOLDT	17	40 14	124 09	375		8A			MRS ANNE M ADAMS
HOOPA	4082	01	HUMBOLDT	35	41 03	123 40	345	8A	8A		C	BUR INDIAN AFFAIRS
HOPLAND 8 NE	4097	02	LAKE	23	39 01	123 00	2510				C	WAYNE TOBIN
HOSSACK	4120	05	TULARE	37	36 11	118 37	7100				S	CORPS OF ENGINEERS
HUASNA	4144	06	SN LUIS OBPO	30	35 06	120 23	715				C	MRS LURLINE R BROWN
HUCKLEBERRY LAKE	4148	05	TUOLUMNE	37	38 06	119 45	7850				S	HETCH HETCHY WTR SUP
HUNTER DIST GRAVES RCH	4166	02	TEHAMA	23	40 11	122 33	770		5P			MRS IRENE GRAVES
HUNTERS DAM	4170	05	CALAVERAS	34	38 12	120 22	3220		4P			P G & E COMPANY
HUNTINGTON LAKE	4176	05	FRESNO	27	37 14	119 13	7020	5P			C H	SO CALIF EDISON CO
HURKEY CREEK PARK	4181	06	RIVERSIDE	33	33 41	116 41	4390				C	RIVERSIDE CO PK DEPT
HYAMPOM	4191	01	TRINITY	35	40 37	123 27	1260				C	MRS FRANCES V MOSS
IDLEWILD HWY MNTNC STA	4202	01	DEL NORTE	17	41 54	123 46	1250		8A			STATE DIV OF HWYS
IDRIA	4204	05	SAN BENITO	27	36 25	120 40	2650	8A	8A			NEW IDRIA MINE & CHEM
IDYLLWILD FIRE DEPT	4211	06	RIVERSIDE	33	33 45	116 43	5397	4P	4P		C H	IDYLLWILD FIRE DEPT
IMPERIAL	4223	07	IMPERIAL	6	32 51	115 34	- 64	6P	6P			IMPERIAL IRRIG DIST
IMPERIAL FAA AP	4224	07	IMPERIAL	6	32 50	115 34	- 58	MID	MID			FED AVIATION AGENCY
INDEPENDENCE	4232	07	INYO	19	36 48	118 12	3950	7A	7A		C H	L A WTR & PWR DEPT
INDEPENDENCE ONION VLY	4235	07	INYO	19	36 46	118 20	9175				C	L A WTR & PWR DEPT
INDIO U S DATE GARDEN	4259	07	RIVERSIDE	6	33 44	116 15	11	8A	8A	8A		AGR RESEARCH SERVICE
INYOKERN	4278	07	KERN	6	35 39	117 49	2440	5P	5P			KERN CO FIRE DEPT
INYOKERN ARMITAGE	4280	07	KERN	6	35 41	117 41	2220		MID			S N O T S
IONE	4283	05	AMADOR	16	38 21	120 56	284		8A			STATE DIV OF HWYS
IOWA HILL	4288	02	PLACER	1	39 05	120 50	3056		8A			PIERSON TUTTLE
IRON MOUNTAIN	4297	07	SAN BERDINO	6	34 08	115 08	922	7A	7A		C	METRO WATER DIST
JESS VALLEY	4374	02	MODOC	21	41 15	120 18	5300	5P	5P		H	WALTER CANTRALL
JOHN BULL FLAT	4388	07	SAN BERDINO	6	34 20	116 53	8060				S	STATE OF CALIFORNIA
JOHNSONDALE	4389	05	TULARE	10	35 58	118 32	4680		8A			MT. WHITNEY LUMBER CO
JOSHUA TREE	4405	07	SAN BERDINO	6	34 08	116 19	2720		5P			JOSHUA BSN CTY WTR DIST
JULIAN WYNOLA	4418	06	SAN DIEGO	25	33 06	116 39	3650	SS	SS			CHARLES VILINEK
JUNCAL DAM	4422	06	SNTA BARBARA	32	34 29	119 30	2075		6P			MONTECITO COUNTY WTR DP
KAISER MEADOWS	4442	05	FRESNO	27	37 18	119 06	9110				S	SO CALIF EDISON CO
KEE RANCH	4467	07	SAN BERDINO	6	34 10	116 32	4325		8A			KEE RANCH
KELLOGG	4480	01	SONOMA	22	38 40	122 40	1800		9A			MRS RUTH F RUBINOW
KELSEYVILLE	4488	02	LAKE	23	38 59	122 50	1385		9A			CO FARM & HOME ADV
KENTFIELD	4500	01	MARIN	17	37 57	122 33	120	5P	5P			RAYMOND J. MULLEN
KERLINGER	4508	05	SAN JOAQUIN	27	37 41	121 26	177		8A			PAC CMNT&AGGREGATE
#KERN RIVER PH NO 1	4520	05	KERN	10	35 28	118 47	970	5P	5P			SO CALIF EDISON CO
KERN RIVER PH NO 3	4523	05	KERN	10	35 47	118 26	2703	5P	5P		H	SO CALIF EDISON CO
KETTLEMAN CITY	4534	05	KINGS	11	36 00	119 58	250	8A	8A	8A		KINGS COUNTY FIRE DEPT
KETTLEMAN STATION	4536	05	KINGS	11	36 04	120 05	508	6P	6P			P G & E COMPANY
KILARC POWER HOUSE	4544	02	SHASTA	23	40 41	121 52	2648		11A			P G & E COMPANY
KING CITY	4555	04	MONTEREY	24	36 12	121 08	320	4P	4P		C	STATE DIV OF FSTRY
KLAMATH R	4577	01	DEL NORTE	12	41 31	124 02	25	5P	MID		C	HAROLD DEL PONTE
KNEELAND 10 SSE	4587	01	HUMBOLDT	7	40 38	123 54	2356				C	MRS. EDRA L. MOORE
KNIGHTS FERRY 2 SE	4590	05	STANISLAUS	34	37 48	120 39	315	8A	8A	8A		RAYMOND WILLMS
KORBEL	4602	01	HUMBOLDT	17	40 52	123 57	145		6P			DENNIS L EMMONS
KYBURZ STRAWBERRY	4616	02	EL DORADO	1	38 48	120 09	5700				C	HARRY STEVENSON
LA CRESCENTA FC 251 B	4628	06	LOS ANGELES	13	34 13	118 14	1565		5P			CRESCENTA VLY CO W D
LAFAYETTE 2 NNE	4633	04	CONTRA COSTA	4	37 55	122 06	535		8A			ROSS R SANBORN
#LAGUNA BEACH	4647	06	ORANGE	33	33 33	117 47	35	4P	4P			SEWAGE DISPOSAL PLANT
LAGUNA BEACH 2	4650	06	ORANGE	33	33 33	117 48	210				C	L B WATER DISTRICT
LA HONDA	4660	04	SAN MATEO	4	37 19	122 16	780		6P			MRS. GERTRUDE REEDY
LAKE ALPINE	4664	05	ALPINE	34	38 29	120 01	7500				S	DEPT WATER RESOURCES
LAKE ARROWHEAD	4671	07	SAN BERDINO	15	34 15	117 11	5205	5P	5P			LAKE ARROWHEAD F D
LAKE ELEANOR	4679	05	TUOLUMNE	37	37 58	119 53	4662				S	HETCH HETCHY WTR SUP
LAKE PILLSBURY NO 2	4698	01	LAKE	7	39 25	122 59	1740	5P	5P			PAUL G. RESSLER
LAKEPORT	4701	02	LAKE	23	39 02	122 55	1347	5P	5P			GEORGE R TURNBULL
LAKE SABRINA	4705	07	INYO	19	37 13	118 37	9065				S	SOUTHERN CALIF. EDISON
LAKESHORE	4709	02	SHASTA	23	40 53	122 23	1075	8P	8P	8P		U S BUR RECLAMATION
LAKESIDE 2 E	4710	06	SAN DIEGO	25	32 51	116 53	692		8A			HELIX IRRIGATION DIST
LAKE SOLANO	4712	02	SOLANO	23	38 30	122 00	180				C	BUREAU OF RECLAMATION
LAKE SPAULDING	4713	02	NEVADA	39	39 19	120 38	5156	5P	5P			P G & E COMPANY
LAKE SPAULDING DAM	4714	02	NEVADA	39	39 20	120 38	5120	4P	4P	4P		P G & E COMPANY
LAKE WOHLFORD	4726	06	SAN DIEGO	33	33 [illegible]	117 [illegible]	1500				C	ESCONDIDO MTL WTR CO
LA MESA	4735	06	SAN DIEGO	33	32 46	117 01	530	5P	5P		C	LA MESA FIRE DEPT
LANCASTER	4747	07	LOS ANGELES	15	34 41	118 07	2395	6P	6P			MARVIN FOSTER
LA PANZA RANCH	4767	04	SN LUIS OBPO	24	35 23	120 [illegible]	1550				C	MRS. MAE E. MARTENS
LA PORTE	4773	02	PLUMAS	8	39 41	120 59	4975				C	MICHAEL C LIBBEY
LASSEN CREEK UPPER	4816	03	MODOC	18	41 45	120 15	5775				S	DEPT OF WATER RESOURCES
LAVA BEDS NAT MONUMENT	4838	01	SISKIYOU	12	41 44	121 31	4770	9A	9A			U S NAT PARK SERVICE
LA VERNE MTS FC 360 B	4840	06	LOS ANGELES	26	34 07	117 45	1235		5P			WATER ASSOC PERSONNEL
LAYTONVILLE	4851	01	MENDOCINO	7	39 42	123 29	1640				C	VERNON M. BROWN
LEBEC	4863	05	KERN	10	34 50	118 52	3585		8A			KERN CO FIRE DEPT
LECHUZA PT STA FC 352B	4867	06	LOS ANGELES	33	34 05	118 53	1600		4P		C	L A CO FIRE DEPT
LEESVILLE KEEGAN RANCH	4882	02	COLUSA	23	39 09	122 [illegible]	1330		7A			MATTHEW J KEEGAN
LE GRAND	4884	05	MERCED	27	37 14	120 15	255	5P	5P			MERCED CO FIRE DEPT
LEHMAN RANCH	4886	05	EL DORADO	16	38 36	121 01	600		7A			IVAN R LEHMAN
LEMON COVE	4890	05	TULARE	9	36 23	119 02	513	5P	5P			KAWEAH LEMON CO
LIGHTS CREEK	4932	02	PLUMAS	8	40 14	120 43	5320				S	CALIF DEPT OF WATER RES
LINDSAY	4957	05	TULARE	9	36 11	119 04	395	7P	7P			FRANK DE CHAINE
LITTLE LAST CHANCE VY	4977	02	PLUMAS	8	39 50	120 13	5730				S	DEPT OF WTR RESOURCES
LITTLE PANOCHE DET DAM	4979	05	FRESNO	27	36 47	120 48	677	10A	10A	10A	C	DEPT. WATER RESOURCES
LITTLE TUJUNGA GOLD CR	4986	06	LOS ANGELES	13	34 19	118 18	2750				C	CORPS OF ENGINEERS
LITTLE VALLEY	4988	02	LASSEN	21	40 53	121 11	4170		8A			MRS. CLOVERINE CORDER
LIVERMORE COUNTY F D	4997	04	ALAMEDA	4	37 40	121 46	490	5P	5P			LIVERMORE ALMDA CTY F D
LOCKWOOD 2 N	5017	04	MONTEREY	24	35 58	121 05	1104		8A		C	ARCHIE M WEFERLING
LODGEPOLE	5026	05	TULARE	9	36 36	118 44	6735	8A	8A		C	U S NATL PARK SERVICE
LODI	5032	05	SAN JOAQUIN	16	38 07	121 17	40	5P	5P	5P		CITY OF LODI
LOG SPRING	5043	02	TEHAMA	23	39 59	122 47	5050				S	CORPS OF ENGINEERS
LOMPOC	5064	06	SNTA BARBARA	32	34 39	120 27	95	5P	5P			LOMPOC WATER TREAT. PL.
LONE PINE CTNWOOD PH	5067	07	INYO	19	36 27	118 03	3790				C	L A WTR & PWR DEPT
#LONG BEACH	5082	06	LOS ANGELES	13	33 46	118 12	34	3P	10P			JOHN W TEED
LONG BEACH WB AP	5085	06	LOS ANGELES	13	33 49	118 09	34	MID	MID		J	U S WEATHER BUREAU
LONG BELL STATION	5086	01	MODOC	7	41 28	121 15	4375				S	DEPT OF WATER RESOURCES
LOOKOUT 3 WSW	5093	02	MODOC	21	41 12	121 12	4180		9A			CHARLES SHEPHERD
LORAINE	5098	05	KERN	10	35 18	118 26	2720				C	BURRELL REED
LOS ALAMOS	[illegible]	06	SNTA BARBARA	33	34 45	120 17	565		8A			LAUREN PAYNE
LOS ANGELES WB AIRPORT R	5114	06	LOS ANGELES	13	33 56	118 24	105	MID	MID		C J	U S WEATHER BUREAU
LOS ANGELES CIVIC CTR R	5115	06	LOS ANGELES	13	34 03	118 14	270	MID	MID		C	LA CO AIR POL CON DIST
LOS BANOS	5118	05	MERCED	27	37 03	120 52	120	4P	8A			ROGER C RICE
LOS BANOS ARB RIA RCH	5119	05	MERCED	27	36 53	120 56	660		SS			ARBURUA RANCH
LOS BANOS DET RESV	5120	05	MERCED	27	37 01	120 55	407	9A	9A	9A		DEPT. WATER RESOURCES
LOS GATOS	5123	04	SANTA CLARA	4	37 14	121 58	365	5P	5P			CITY OF LOS GATOS
LOS GATOS 4 SW	5125	04	SANTA CRUZ	4	37 11	122 00	2415		8A			ALLEN HELENIUS
LOS PRIETOS RANGER STA	5147	06	SNTA BARBARA	32	34 33	119 47	1024		5P			U S FOREST SERVICE
LOST HILLS	5151	05	KERN	10	35 37	119 41	285				C	KERN CO FSTRY & F D
LOWER KIBBEY RIDGE	5160	05	TUOLUMNE	37	38 01	119 53	6500				S	HETCH HETCHY WTR SUP
LOWER MEADOW	5161	03	SIERRA	36	39 33	120 03	5760				S	INTERMOUNTAIN F & RES
LOWER OTAY RESERVOIR	5162	06	SAN DIEGO	33	32 37	116 56	540				C	SAN DIEGO WTR DEPT
LOYALTON	5171	02	SIERRA	8	39 41	120 15	4936		8A			ROLLO LARSEN
LUCERNE VALLEY	5182	07	SAN BERDINO	6	34 27	116 57	2957	5P	5P			CALIF DIV OF FORESTRY
LUCIA WILLOW SPRINGS	5184	04	MONTEREY	4	35 53	121 27	355				C	STATE DIV OF HWYS
LUMBERYARD RS	5189	05	EL DORADO	5	38 33	120 18	6473				S	CALIF DEPT WATER RES
LYTLE CR FOOTHILL BLVD	52[illegible]	06	SAN BERDINO	28	34 06	117 [illegible]	1160				C	SAN BERNARDINO FCD
LYTLE CREEK RANGER STA	52[illegible]	06	SAN BERDINO	28	34 14	117 29	2730		8A		C	U S FOREST SERVICE
MADELINE MNTNC STA	5231	02	LASSEN	18	41 04	120 28	5300		8A			STATE DIV OF HWYS
MADERA	5233	05	MADERA	27	36 59	120 04	268	8A	8A			STATE DIV OF FSTRY
MAD RIVER RANGER STA	5244	01	TRINITY	17	40 27	123 32	2775		8A			U S FOREST SERVICE
MAHNKE	5258	02	LAKE	23	38 51	122 47	2390				C	MRS M E MAHNKE
MAMMOTH PASS	5284	07	MONO	19	37 37	119 02	9500				S	DEPT WATER RESOURCES
MAMMOTH POOL	5288	05	MADERA	27	37 21	119 19	3390				S	SO. CALIF. EDISON CO.
MANTECA	5303	05	SAN JOAQUIN	27	37 48	121 12	40	8A	8A	8A		SPRECKELS SUGAR CO.
MANZANA SCHOOL	5308	06	SANTA BARBAR	39	34 49	120 [illegible]	1200				C	COUNTY OF SANTA BARBARA
MANZANITA LAKE	53[illegible]	02	SHASTA	23	40 32	121 34	5850	8A	8A		H	U S NAT PARK SERVICE
MARE ISLAND	5333	01	SOLANO	17	38 06	122 15	52		MID			SAN FRAN BAY NAVAL SYD
MARICOPA	5338	05	KERN	10	35 05	119 23	675	8A	8A			STANDARD OIL OF CALIF
MARIPOSA	5346	05	MARIPOSA	27	37 29	119 58	2011		9A			MRS GABRIELLE WILSON
MARKLEEVILLE	5356	03	ALPINE	3	38 42	119 47	5546				C	ELOISE B FAIRBANKS
MARTINEZ 3 S	5371	04	CONTRA COSTA	4	37 58	122 08	225				C	MARGARET S PLUMMER
MARTINEZ 3 SSE	5374	04	CONTRA COSTA	4	37 58	122 06	255		4P			FRANCIS C. MACAULEY
MARTINEZ FIRE STATION	5377	04	CONTRA COSTA	4	38 01	122 08	26	8A	8A			CITY FIRE DEPARTMENT
MARYSVILLE	5385	02	YUBA	8	39 09	121 35	60	9A	9A			MARYSVILLE FIRE DEPT
MATHER	5407	05	TUOLUMNE	37	37 53	119 51	4515		8A			CITY SAN FRANCISCO
MATILIJA DAM	5417	06	VENTURA	33	34 29	119 18	1060				C	VENTURA C. FLOOD CONT.
MC CARTHY POINT	5444	02	TEHAMA	23	40 11	121 41	3800				S	U S WEATHER BUREAU
MC CLOUD	5449	02	SISKIYOU	21	41 16	122 08	3300	8A	8A		C H	GINO L. ZANNI
MEADOW LAKE	5496	05	FRESNO	27	37 05	119 26	4480		7A			RADIO STATION KFRE-FM
MECCA FIRE STATION	5504	07	RIVERSIDE	6	33 34	116 04	- 180	5P	5P			CALIF DIV OF FORESTRY
MEDICINE LAKE	5505	01	SISKIYOU	12	41 35	121 37	6726				S	U S WEATHER BUREAU
MENDOTA DAM	5528	05	FRESNO	27	36 47	120 22	166		7A			ERNEST MANGUS
MERCED FIRE STATION 2	5532	05	MERCED	14	37 18	120 29	169	4P	4P			CITY OF MERCED
MERCED 2	5535	05	MERCED	14	37 19	120 29	170				C	MERCED IRRIG DIST
MEYERS INSPECTION STA	5572	03	EL DORADO	36	38 51	120 01	6342		2P			STATE OF CALIFORNIA
MICHIGAN BLUFF	5580	02	PLACER	1	39 03	120 44	3650				C	R M POWELL
MIDDLETOWN	5598	02	LAKE	23	38 45	122 37	1122		8A			STATE DIV OF FSTRY
MILFORD LAUFMAN RS	5623	03	LASSEN	18	40 08	120 21	4860				C	U S FOREST SERVICE
MILL CREEK INTAKE	5632	06	SAN BERDINO	28	34 05	116 56	4945				C	SO CALIF EDISON CO
MILO 5 NE	5669	05	TULARE	9	36 17	118 46	3400				C	MRS ETHEL WALKER
MINERAL	5679	02	TEHAMA	23	40 21	121 36	4911	8A	8A		C H	U S NAT PARK SERVICE
MIRANDA 4 SE	5711	01	HUMBOLDT	7	40 11	123 47	263				C	EUREKA WBO
MIRANDA SPENGLER RANCH	5713	01	HUMBOLDT	7	40 12	123 46	320				C	ROBERT CRERAR
MITCHELL CAVERNS	5721	07	SAN BERDINO	6	34 56	115 32	4330	5P	5P		H	CAL DIV BEACH & PKS
MITCHELL MEADOW	5723	05	FRESNO	11	36 45	118 43	9700				S	CORPS OF ENGINEERS
MODESTO	5738	05	STANISLAUS	37	37 39	121 00	91	MID	MID			MODESTO IRRIG DIST
MODESTO 2	5741	05	STANISLAUS	37	37 38	121 00	89				C	CITY OF MODESTO
MOJAVE	5756	07	KERN	6	35 03	118 10	2735	8A	8A	8A	C	KERN CO FIRE DEPT
MONACHE MEADOWS	5777	05	TULARE	10	36 13	118 10	7900				S	CORPS OF ENGINEERS
MONO LAKE	5779	03	MONO	38	38 00	119 09	6450	5P	5P		H	JACK PRESTON
MONTAGUE 3 E	5785	01	SISKIYOU	12	41 43	122 28	2580				C	ROGER SCHOEN
MONTEREY	5795	04	MONTEREY	4	36 36	121 54	385	6P	6P			ROBERT J. RENARD
MONTEREY NALF	5799	04			36 36	121 52	162	10P	10P			
MONTICELLO DAM	5816	02	NAPA	23	38 30	122 07	505	9A	9A	9A		U S BUR RECLAMATION
MOORPARK	5823	06	VENTURA	33	34 17	118 53	580		9A			VENTURA COUNTY FIRE DEP
MORAINE CREEK	5832	05	TULARE	11	36 43	118 34	8840				S	CORPS OF ENGINEERS
MORENA DAM	5840	06	SAN DIEGO	33	32 41	116 31	3075				C	SAN DIEGO WATER CO
MORGAN HILL 2 E	5844	04	SANTA CLARA	4	37 08	121 37	225		8A			MRS THELMA F DOWNER
MORGAN HILL 6 WSW	5846	04	SANTA CLARA	20	37 06	121 45	640				C	BILL R. BRUNER
MORGAN HILL SCS	5853	04	SANTA CLARA	20	37 08	121 39	350				C	U S SOIL CON SERVICE
MORONGO VALLEY	5863	07	SAN BERDINO	6	34 03	116 34	2580		7A			JAMES A FREEMAN
MORRO BAY FIRE DEPT	5866	04	SN LUIS OBPO	4	35 23	120 51	55	8A	8A			MORRO BAY F P DIST
MORRO BAY 3 N	5869	04	SN LUIS OBPO	4	35 25	120 51	670		MID			STANDARD OIL OF CALIF
MOUNTAIN HOME	5887	05	TULARE	10	36 13	118 43	5360				S	U S ARMY ENGINEERS
MOUNTAIN PASS	5890	07	SAN BERDINO	6	35 28	115 32	4790	3P	3P			MOUNTAIN PASS MINE
MT BALDY FC 85G	5900	06	SAN BERDINO	28	34 14	117 39	4275		8A		C	U.S. FOREST SERVICE
MT BALDY NOTCH	5901	06	SAN BERDINO	28	34 17	117 37	7735	4P	4P		H	MT BALDY SKI LIFT INC
MOUNT DANAHER	5909	02	EL DORADO	1	38 45	120 40	3408		8A		C	STATE DIV OF FSTRY
MOUNT DIABLO N GATE	5915	04	CONTRA COSTA	4	37 52	121 56	2100	7A	7A			CAL DIV BEACH & PARK
MOUNT HAMILTON	5933	04	SANTA CLARA	4	37 20	121 39	4206	4P	4P		H	LICK OBSERVATORY
MOUNT HEBRON RS	5941	01	SISKIYOU	12	41 47	122 00	4250	8A	8A			U S FOREST SERVICE
MT HOUGH SNOW COURSE	5956	02	PLUMAS	8	40 02	120 53	6760				S	CALIF. DEPT. OF WATER
MOUNT MADONNA	5973	04	SANTA CRUZ	20	37 01	121 43	1800				C	JACK I SCHELL
MT SAN JACINTO WSP	5978	07	RIVERSIDE	6	33 48	116 38	8417	5P	5P			MT SAN JACINTO WSP
MOUNT SHASTA SLOPE R	5982	02	SISKIYOU	23	41 22	122 14	7500				S	DEPT WATER RESOURCES
MOUNT SHASTA WB CITY R	5983	02	SISKIYOU	23	41 19	122 19	3544	MID	MID		C HJ	U S WEATHER BUREAU
MOUNT TAMALPAIS 2 SW	5996	01	MARIN	17	37 54	122 36	1475				C	CALIF DIV BEACH & PKS
MOUNT WILSON FC 338 B	6006	06	LOS ANGELES	13	34 14	118 04	5709	4P	4P		C H	U S WB OBSERVER
MUIR WOODS	6027	01	MARIN	17	37 54	122 34	171		9A			U S NAT PARK SERVICE
MUMBO BASIN	6032	01	TRINITY	35	41 12	122 32	5700				S	DEPT WATER RESOURCES
MUSICK CREEK GUARD STA	6048	05	FRESNO	27	37 06	119 19	5522				C	PAUL H. RIGGS
NACIMIENTO DAM	6056	04	SAN LUIS OBP	24	35 46	120 53	770	8A	8A	8A		MONTEREY CTY PARKS DEPT
#NAPA STATE HOSPITAL	6074	01	NAPA	17	38 17	122 16	60	5P	5P			NAPA ST HOSP,FIRE DEPT
NAVARRO 1 NW	6105	01	MENDOCINO	17	39 10	123 34	220				C	MASONITE CORPORATION
NEEDLES	6115	07	SAN BERDINO	5	34 50	114 36	480				C	CITY OF NEEDLES
NEEDLES FAA AIRPORT	6118	07	SAN BERDINO	5	34 46	114 37	913	MID	MID			FED AVIATION AGENCY
NEVADA CITY	6136	02	NEVADA	39	39 16	121 01	2520	8A	8A			CITY OF NEVADA CITY
NEWARK	6144	04	ALAMEDA	4	37 31	122 02	10	8A	8A	8A		LESLIE SALT COMPANY
NEWBURY PARK 4 SW	6149	06	VENTURA	33	34 09	118 58	780		7A			RANCHO SIERRA VISTA
NEWHALL SOLEDAD FC32CE	6162	06	LOS ANGELES	29	34 23	118 32	1243		4P		C	LA COUNTY FLOOD CONT.
NEWMAN 2 NW	6168	05	STANISLAUS	27	37 21	121 03	108	5P	5P			RICHARD A SMITH
NEWPORT BEACH HARBOR	6175	06	ORANGE	33	33 36	117 53	10	5P	5P			ORANGE CO. HARBOR DIST
NEW YORK MTNS	6185	07	SAN BERDINO	6	35 15	115 18	6000				S	C. T. SNYDER
NICOLAUS 2	6194	02	SUTTER	39	38 55	121 33	43		8A			RECLAMATION DIST 1001
NILAND	6197	07	IMPERIAL	6	33 17	115 31	- 55		6P			IMPERIAL IRRIG DIST

STATION INDEX

CALIFORNIA
JANUARY 1970

STATION	INDEX NO.	DIVISION	COUNTY	DRAINAGE	LATITUDE	LONGITUDE	ELEVATION	TEMP	PRECIP	EVAP	SPECIAL	OBSERVER
[illegible]	[illegible]	6	S LUIS OBPO	37	35 ??	[illegible]	360		8A			ANDREW HEMUSTHAU
[illegible]	[illegible]	[illegible]	[illegible]	17	39 32	[illegible]	[illegible]				S	CORPS OF ENGINEERS
[illegible]	[illegible]	[illegible]	[illegible]	17	37 14	[illegible]	2530	8A	8A		H	U S FOREST SERVICE
[illegible]	[illegible]	[illegible]	[illegible]	17	38 08	122 43	370			C		MARIN COUNTY FIRE DEPT.
[illegible]	[illegible]	[illegible]	[illegible]	12	[illegible]	[illegible]	1?43		8A			U S FOREST SERVICE
[illegible]	[illegible]	[illegible]	[illegible]	4	[illegible]	[illegible]	6	MID	MID	C	J	U S WEATHER BUREAU
[illegible]	[illegible]	[illegible]	[illegible]	17	38 27	122 25	?40		4P			MRS LILLIAN DEL BONDIO
[illegible]	[illegible]	[illegible]	[illegible]	17	38 24	[illegible]	1585			C		KLAUS HUCKFELDT
[illegible]	[illegible]	[illegible]	[illegible]	17	38 ??	122 58	460		7A			ANDREW J BLANEY
[illegible]	[illegible]	[illegible]	SAN DIEGO	33	33 12	[illegible]	84	4P	4P			OCEANSIDE FIRE DEPT
[illegible]	[illegible]	6	SAN DIEGO	33	33 13	[illegible]	30			C		OCEANSIDE WATER DEPT
[illegible]	[illegible]	6	SAN DIEGO	6	33 09	116 08	?70		8A			EARL G. CARTIER
[illegible]	[illegible]	5	FRESNO	27	36 18	120 24	3620				S	PACIFIC TELCTEL CO
[illegible]	[illegible]	6	VENTURA	33	34 27	119 15	750	5P	5P			VENTURA CO FIRE DEPT
[illegible]	[illegible]	[illegible]	PLUMAS	8	39 48	12? 53	5530				S	DEPT OF WTR RESOURCES
[illegible]	[illegible]	[illegible]	SHASTA	23	40 29	122 37	980		7A			J. T. SAILORS
[illegible]	[illegible]	[illegible]	ORANGE	28	33 56	117 53	640			C		CORPS OF ENGINEERS
[illegible]	[illegible]	[illegible]	FRESNO	9	36 37	[illegible]	431	10A	10A			ORANGE COVE CIT ASSN
[illegible]	[illegible]	[illegible]	HUMBOLDT	17	41 22	124 01	15?	4P	4P			CAL DIV BEACH & PARKS
[illegible]	[illegible]	[illegible]	GLENN	23	39 45	122 12	254	8A	8A			ORLAND UNIT WU ASSN
[illegible]	[illegible]	[illegible]	HUMBOLDT	12	41 18	123 32	403	5P	5P			E J ANDERSON
[illegible]	[illegible]	2	BUTTE	8	39 30	121 34	171	11A	11A			CITY OF OROVILLE
[illegible]	[illegible]	2	BUTTE	8	39 31	121 34	145		7A			ROBERT E SKINNER
[illegible]	[illegible]	2	BUTTE	8	39 32	121 34	300			C		STATE DIV OF FSTRY
[illegible]	[illegible]	5	CALAVERAS	27	38 07	12? 57	280				S	U S CORPS OF ENGINEERS
[illegible]	[illegible]	5	MARIPOSA	14	37 38	119 33	8600				S	DWR & NATL PARK SERVICE
[illegible]	[illegible]	6	VENTURA	33	34 12	119 11	49	8A	8A			CITY OF OXNARD
[illegible]	[illegible]	5	MERCED	17	37 04	121 11	880		MID			CALIF DEPT OF WATER RES
[illegible]	[illegible]	2	EL DORADO	1	38 45	120 30	3440		8A			FLOYD A POOLE
[illegible]	[illegible]	6	LOS ANGELES	13	34 2?	118 24	1500		5P			F K BARR
[illegible]	[illegible]	4	SAN BENITO	20	36 44	121 22	950		5A			JOHN P OHRWALL
[illegible]	[illegible]	7	LOS ANGELES	6	34 35	118 06	2596	5P	5P	C		PALMDALE IRRIG DIST
[illegible]	[illegible]	7	LOS ANGELES	6	34 38	118 05	2517	MID	MID			FED AVIATION AGENCY
[illegible]	[illegible]	7	RIVERSIDE	6	33 49	116 32	411	5P	5P			PALM SPGS FIRE DEPT
[illegible]	[illegible]	4	SANTA CLARA	4	37 27	122 08	23	8A	8A	C		ENGINEERING DEPT
[illegible]	[illegible]	4	MONTEREY	24	36 21	12? 3?	1835		5P			JAMES A BELL
[illegible]	[illegible]	6	SAN DIEGO	33	33 21	116 52	5545	1P	1P	C	H	PALOMAR OBSERVATORY
[illegible]	[illegible]	6	LOS ANGELES	33	33 48	118 23	216		7A			SUPT. OF STREETS & PKS.
[illegible]	6671	7	INYO	6	36 07	117 06	6240				S	C. T. SNYDER
[illegible]	6675	5	SAN BENITO	17	36 36	120 50	1265		5S			MISS LILY BERG
[illegible]	[illegible]	2	BUTTE	23	39 45	121 37	1750	8A	8A			PARADISE FIRE DEPT.
[illegible]	[illegible]	5	TUOLUMNE	37	38 03	119 40	7700				S	HETCH HETCHY WTR SUP
[illegible]	[illegible]	7	SAN BERDINO	5	34 17	114 1?	738	7A	7A	C		METRO WATER DISTRICT
[illegible]	[illegible]	4	MONTEREY	24	35 53	12? 25	1485		7A			ROBERT H. DURHAM
[illegible]	[illegible]	4	MONTEREY	24	36 00	120 18	3590			C		RAULSTON P MORRISON
[illegible]	[illegible]	6	LOS ANGELES	13	34 09	118 09	864	4P	4P			PASADENA WATER DEPT
[illegible]	[illegible]	2	TEHAMA	23	39 53	122 32	755		8A	C		U S FOREST SERVICE
[illegible]	[illegible]	4	SN LUIS OBPO	24	35 38	120 41	700	5P	5P			CITY OF PASO ROBLES
[illegible]	[illegible]	4	SN LUIS OBPO	24	35 41	120 45	1040			C		FRANCIS F NELSON
[illegible]	6742	4	SN LUIS OBPO	24	35 40	120 38	815	MID	MID			FED AVIATION AGENCY
[illegible]	[illegible]	3	[illegible]	21	41 ??	[illegible]	7000				S	DEPT OF WATER RESOURCES
[illegible]	[illegible]	5	KERN	1?	34 55	119 23	3068		7A			HUDSON RANCH
[illegible]	[illegible]	2	TEHAMA	23	40 20	121 51	1840		7A			NELLIE THOMPSON
[illegible]	[illegible]	2	[illegible]	21	41 27	120 14	6300				S	CALIF DEPT WATER RES
[illegible]	[illegible]	6	RIVERSIDE	28	33 47	117 14	1470	2P	5P			STATE DIV OF FSTRY
[illegible]	[illegible]	1	SONOMA	17	38 14	122 38	16	5P	5P	C		PETALUMA FIRE STA # 2
[illegible]	6862	6	VENTURA	29	34 34	119 10	3065		MID			VENTURA COUNTY FCD
[illegible]	[illegible]	6	LOS ANGELES	29	34 40	118 46	3286		5P			L A CO FIRE DEPT
[illegible]	[illegible]	5	TUOLUMNE	37	38 15	120 00	5600			C		USFS, DISTRICT RANGER
[illegible]	[illegible]	5	FRESNO	27	36 49	119 20	510		7A			CORPS OF ENGINEERS
[illegible]	[illegible]	6	VENTURA	29	34 36	119 21	4200			C		VENTURA CTY FLD CONTROL
[illegible]	[illegible]	4	SAN BENITO	20	36 29	121 11	1307	4P	4P			U S NAT PARK SERVICE
[illegible]	[illegible]	6	VENTURA	29	34 24	118 45	730		7A			CAMULOS RANCH
[illegible]	[illegible]	4	SN LUIS OBPO	4	35 08	120 38	80	5P	5P			POLICE DEPARTMENT
[illegible]	[illegible]	2	SHASTA	21	40 59	121 59	1458		3P			P G & E COMPANY
[illegible]	[illegible]	2	EL DORADO	1	38 44	120 48	1890	8A	8A		H	P G & E COMPANY
[illegible]	[illegible]	2	EL DORADO	1	38 44	120 44	2755	4P	4P	4P		INST FST GENETICS
[illegible]	[illegible]	2	EL DORADO	1	38 44	120 51	1546			C		CITY OF PLACERVILLE
[illegible]	6972	1	GLENN	7	39 44	122 51	6580				S	U S F SE CAL DEPT WTR
[illegible]	6975	2	SHASTA	23	40 27	122 53	2260	5P	5P			PLATINA HWY MTC STN
[illegible]	[illegible]	2	PLUMAS	8	39 45	[illegible]	5165			C		PLUMAS EUREKA ST. PK.
[illegible]	[illegible]	1	MENDOCINO	17	38 55	123 42	210	5P	5P	C		CALIF DIV OF FORESTRY
[illegible]	7010	6	SNTA BARBARA	33	34 34	120 4?	76		11P			U S COAST GUARD
[illegible]	[illegible]	4	SN LUIS OBPO	4	35 40	121 17	59	11P	11P			U S COAST GUARD
[illegible]	[illegible]	6	LOS ANGELES	26	34 04	117 45	835	5P	5P			J E ADAMSON
[illegible]	7070	4	CONTRA COSTA	4	38 01	122 01	50	5P	5P			U S NAVAL MAGAZINE
[illegible]	7077	5	TULARE	9	36 04	119 01	393	8A	8A			JOHN H DAYBELL
[illegible]	[illegible]	2	PLUMAS	8	39 48	120 28	4838	4P	4P	C		F. W. COLE
[illegible]	[illegible]	5	TULARE	1?	35 48	118 34	7050				S	CORPS OF ENGINEERS
[illegible]	7096	5	TULARE	1?	35 48	118 38	4960	5S	7A			PANORAMA HTS LODGE
[illegible]	[illegible]	1	MENDOCINO	22	39 18	123 04	1?00			C		CORPS OF ENGINEERS
[illegible]	[illegible]	1	MENDOCINO	22	39 22	123 08	1015	4P	4P	C		P G & E COMPANY
[illegible]	[illegible]	6	SAN DIEGO	33	32 57	117 04	500		4P			POWAY FIRE DEPT
[illegible]	7123	6	RIVERSIDE	28	33 53	117 38	560			C		CORPS OF ENGINEERS
[illegible]	[illegible]	4	MONTEREY	24	36 11	120 42	2300	5S	5S			NELSON H PALMER
[illegible]	[illegible]	5	TULARE	10	36 07	118 32	7200				S	CORPS OF ENGINEERS
[illegible]	[illegible]	2	PLUMAS	8	39 56	120 56	3409	8A	8A		H	U S FOREST SERVICE
[illegible]	[illegible]	5	CALAVERAS	27	38 19	120 33	2720				S	U S CORPS OF ENGINEERS
[illegible]	[illegible]	6	SAN DIEGO	33	33 04	116 51	1490	6P	6P			LOUIS B SPAULDING
[illegible]	[illegible]	6	SAN DIEGO	33	33 14	116 32	4110		6P			B. W. PATTERSON
[illegible]	[illegible]	7	KERN	15	35 22	117 39	3570	6P	6P			KERN CO FIRE DEPT
RATTLESNAKE CREEK	[illegible]	5	FRESNO	1?	36 59	118 43	9930				S	CORPS OF ENGINEERS
[illegible] R	7292	2	TEHAMA	23	40 09	122 15	342	MID	MID	C	J	U S WEATHER BUREAU
[illegible]	7295	2	SHASTA	23	40 30	[illegible]	425			C		CITY OF REDDING
[illegible]	[illegible]	2	SHASTA	23	40 35	122 24	590	5P	5P			REDDING FIRE DEPT
[illegible]	[illegible]	6	SAN BERDINO	28	34 03	117 11	1318	MID	2P			REDLANDS DAILY FACTS
[illegible]	7339	4	SAN MATEO	4	37 29	122 14	31	5P	5P			CITY FIRE DEPT STA 2
[illegible]	[illegible]	1	MENDOCINO	22	39 16	123 12	718			C		THOMAS M JAMESON
[illegible]	[illegible]	2	SACRAMENTO	1	38 42	121 10	295		MID			FOLSOM STATE PRISON
[illegible]	[illegible]	1	HUMBOLDT	7	40 02	123 47	500	8A	8A			CALIF DIV BEACH & PKS
[illegible]	[illegible]	4	CONTRA COSTA	4	37 56	122 21	55	8A	8A			CITY OF RICHMOND
[illegible]	7446	2	SOLANO	23	38 09	121 42	40		8A			U S ARMY DEPOT
[illegible]	[illegible]	6	RIVERSIDE	28	33 57	117 23	840	5P	5P			RIVERSIDE FIRE DEPT
RIVERSIDE EXP STA R	[illegible]	6	RIVERSIDE	28	33 58	117 21	986	8A	8A	8A C	G	CITRUS RES & AG EXP STA
[illegible]	[illegible]	2	EL DORADO	1	38 54	120 22	5120			C		SAC MUNIC UTL DIST
[illegible]	[illegible]	5	PLACER	1	39 09	120 30	6740				S	DEPT OF WATER RESOURCES
[illegible]	7510	7	INYO	19	37 27	118 44	9670				S	DEPT WATER RESOURCES
[illegible]	7516	2	PLACER	1	38 48	121 14	242	8A	8A			RAYMOND H JOHNSON
[illegible]	7533	5	TULARE	10	36 06	118 38	6240					CORPS OF ENGINEERS
[illegible]	7560	5	FRESNO	27	37 19	118 52	10000				S	SO CALIF EDISON CO
[illegible]	7579	5	TULARE	1?	35 58	[illegible]	9090				S	CALIF STATE ENG
[illegible]	7580	2	SHASTA	23	40 49	[illegible]	2117		8A	C		MRS MARIAN L BERTAGNA
[illegible]	[illegible]	7	SAN BERDINO	15	34 12	117 05	4965			C		STATE DIV OF HWYS
[illegible]	[illegible]	5	TUOLUMNE	37	38 06	119 51	7900				S	HETCH HETCHY WTR SUP
[illegible]	[illegible]	2	SACRAMENTO	23	38 3?	121 30	17	MID	MID	C	J	U S WEATHER BUREAU
[illegible]	[illegible]	2	SACRAMENTO	23	38 35	121 30	19	MID	MID	C		U S WEATHER BUREAU
[illegible]	7637	2	TEHAMA	23	40 10	122 48	3850				S	U S WEATHER BUREAU
[illegible]	7641	3	NEVADA	36	39 26	120 14	6337		5P			UNIVERSITY OF CALIF
[illegible]	7643	1	NAPA	17	38 30	122 28	225	6P	6P			EDWIN L PAULSON
SAINT HELENA 4 WSW	[illegible]	1	NAPA	17	38 30	122 32	1780			C		EDWIN H LEARNED
[illegible]	[illegible]	2	NAPA	17	38 34	122 23	870			C		PARISH RANCH
[illegible]	7661	4	CONTRA COSTA	4	37 50	122 06	623	7P	7P			BROTHER U BENEDICT
SALINAS 2 E	7668	4	MONTEREY	24	36 40	121 37	80	5P	5P			SALINAS RURAL F D
SALINAS FAA AP	7669	4	MONTEREY	24	36 40	121 36	75	MID	MID			FED AVIATION AGENCY
[illegible]	[illegible]	4	SN LUIS OBPO	24	35 20	120 30	1375		8A			SALINAS DAM OPERATORS
[illegible]	7681	6	SNTA BARBARA	32	34 35	120 24	490		8A			JOE CABRAL JR
[illegible]	7689	5	AMADOR	16	38 30	120 13	3700	3P	3P	3P		P G & E COMPANY
[illegible]	[illegible]	5	CALAVERAS	2	38 10	120 4?	830		7A			CALAVERAS CEMENT CO
[illegible]	[illegible]	4	MONTEREY	24	36 01	121 15	1060	5P	5P			SAN ANTONIO MISSION
SAN ARDO	[illegible]	4	MONTEREY	24	36 02	120 54	450		8A			MRS JEAN BRINAN
SAN BENITO	[illegible]	4	SAN BENITO	20	36 31	121 05	1395			C		JOHN M SHIELDS
[illegible]	[illegible]	6	SAN BERDINO	28	34 08	117 16	1125	6P	6P			S B COUNTY HOSPITAL
[illegible]	[illegible]	4	MONTEREY	4	36 26	121 42	600		7A			CALIF WTR & TEL CO
[illegible]	[illegible]	6	LOS ANGELES	15	34 45	118 43	4025		4P			L A CO FIRE DEPT
[illegible]	7735	6	LOS ANGELES	29	34 45	118 44	4517	MID	MID	C	H J	U S WEATHER BUREAU
[illegible]	[illegible]	6	SAN DIEGO	33	32 44	117 10	13	MID	MID	C	J	U S WEATHER BUREAU
SAN DIMAS FIRE WD FC95	7749	6	LOS ANGELES	26	34 08	117 48	955		8A			SAN DIMAS FIRE STA
[illegible]	7750	6	LOS ANGELES	26	34 12	117 46	2720			C		U S FOREST SERVICE
SAN FELIPE HIGHWAY STAR	[illegible]	4	SANTA CLARA	27	37 01	121 20	365			C		STATE DIV OF HWYS
[illegible]	[illegible]	6	LOS ANGELES	13	34 17	118 28	965	5P	5P			FARMERS INS GROUP
SAN FERNANDO PH 3	7762	06	LOS ANGELES	13	34 19	118 30	1230			C		CORPS OF ENGINEERS
S F RICHMOND SUNSET R	7767	04	SN FRANCISCO	4	37 46	122 30	32	5P	MID	C		CITY SAN FRANCISCO
SAN FRANCISCO WB AP R	7769	04	SAN MATEO	4	37 37	122 23	8	MID	MID	C	J	U S WEATHER BUREAU
#S F FEDERAL BUILDING R	7772	04	SN FRANCISCO	4	37 47	122 25	52	MID	MID	C	J	U S WEATHER BUREAU
SAN GABRIEL CANYON PH	7776	06	LOS ANGELES	26	34 09	117 54	744		5P			PASADENA WATER DEPT
SAN GABRIEL DM FC425BE	7779	06	LOS ANGELES	26	34 12	117 52	1481		5P	C		ORBIN R. WATKINS
SAN GABRIEL FIRE DEPT	7785	06	LOS ANGELES	13	34 06	118 06	450	6P	6P			CITY FIRE DEPARTMENT
SAN GREGORIO 2 SE	7807	04	SAN MATEO	4	37 18	122 22	275	7P	7P			GARY J. ARATA
SAN JACINTO	78??	06	RIVERSIDE	33	33 47	116 58	1535	7P	7P			BYRON JOHANSEN
SAN JACINTO RANGER STA	78?3	06	RIVERSIDE	33	33 47	116 58	1560			C		STATE DIV OF FSTRY
SAN JOAQUIN EXP RANGE	7817	05	MADERA	27	37 05	119 43	1050			C		U S FOREST SERVICE
SAN JOSE R	782?	04	SANTA CLARA	4	37 21	121 54	67	4P	4P	C	J	CITY OF SAN JOSE
SAN JUAN BAUTISTA 3SSE	7834	04	SAN BENITO	20	36 48	121 31	550			C		MRS. SANDRA J. KNOLL
SAN JUAN GUARD STATION	7837	06	ORANGE	33	33 36	117 31	730			C		CORPS OF ENGINEERS
SAN LUIS DAM	7846	05	MERCED	27	37 03	121 04	277	8A	8A	8A C		DEPT WATER RESOURCES
SAN LUIS OBISPO POLY	7851	04	SN LUIS OBPO	4	34 31	120 40	315	7A	7A	C		CAL STATE POLY COL
SAN MARCOS PASS	7859	06	SAN BARBARA	32	34 32	119 49	2300			C		CTY OF SANTA BARBARA
#SAN MATEO	7864	04	SAN MATEO	4	37 32	122 18	21	5P	5P			CITY FIRE DEPARTMENT
SAN NICOLAS ISLAND	7870	06	VENTURA	33	33 14	119 27	502	MID	MID	C		U S WEATHER BUREAU
#SAN RAFAEL	7880	01	MARIN	17	37 58	122 32	40	4P	4P			INDEPENDENT JOURNAL
SANTA ANA FIRE STATION	7888	06	ORANGE	28	33 45	117 52	115	4P	4P			SANTA ANA FIRE DEPT
SANTA ANA RIVER PH 3	7891	06	SAN BERDINO	28	34 06	117 06	1970			C		SO CALIF EDISON CO
SANTA ANITA FERN FC432	7897	06	LOS ANGELES	13	34 13	118 01	2035		5P			LOUIS LUEBKERT
SANTA BARBARA	7902	06	SNTA BARBARA	33	34 25	119 41	5	8A	8A	C		SANTA BARBARA SWG. TR.
SANTA BARBARA FAA AP	7905	06	SNTA BARBARA	33	34 26	119 50	9	MID	MID			FED AVIATION AGENCY
SANTA BARBARA TV PEAK	7909	06	SNTA BARBARA	32	34 32	119 57	4000		5P			TV STATION KEYT
SANTA CLARA UNIVERSITY	7912	04	SANTA CLARA	4	37 21	121 56	88	5P	5P			UNIV OF SANTA CLARA
SANTA CRUZ	7916	04	SANTA CRUZ	4	36 59	122 01	125	5P	5P			ROBERT E BURTON
SANTA FE DAM R	7926	06	LOS ANGELES	13	34 07	117 58	427			C		CORPS OF ENGINEERS
SANTA MARGARITA 2 SW	7930	04	SN LUIS OBPO	24	35 22	120 38	1200		6P			JOSEPH C MC KUSICK
SANTA MARGARITA BOOST	7933	04	SN LUIS OBPO	24	35 22	120 38	1,00		8A			RICHARD S PILECKI
SANTA MARIA WB AIRPORT R	7946	06	SNTA BARBARA	30	34 54	120 27	236	MID	MID	C	J	U S WEATHER BUREAU
SANTA MONICA	7950	06	LOS ANGELES	33	34 01	118 29	54		4P			CITY SANTA MONICA
#SANTA MONICA PIER	7953	06	LOS ANGELES	33	34 00	118 30	15	4P	4P			S M LIFEGUARD SER
SANTA PAULA	7957	06	VENTURA	29	34 21	119 05	263	4P	8A			VENTURA CO FIRE DEPT
SANTA ROSA	7965	01	SONOMA	22	38 27	122 42	167	4P	4P			CLARENCE S NEWBERRY
SANTA YNEZ	7975	06	SNTA BARBARA	32	34 37	120 05	600			C		SANTA BARBARA COUNTY
SANTIAGO DAM	7987	06	ORANGE	28	33 47	117 43	855			C		WILLIAM D SAPPINGTON
SAUGUS PWR PL NO 1	80?4	06	LOS ANGELES	29	34 35	118 27	2105		6A			L A WTR & PWR DEPT
SAWYERS BAR RANGER STA	8025	01	SISKIYOU	12	41 18	123 08	2,69	8A	8A			U S FOREST SERVICE
#SCOTIA	8045	01	HUMBOLDT	7	40 29	124 06	139	8A	8A			PACIFIC LUMBER CO
SEARSVILLE LAKE	8068	04	SAN MATEO	4	37 24	122 14	350		8A			AUSTIN CLAPP
SEBASTOPOL 4 SSE	8072	01	SONOMA	17	38 21	122 49	145			C		GEO A NAHMENS
SECRET VALLEY	8074	03	LASSEN	18	40 31	120 16	4440		6A			MRS GEORGE W RUMBO
SEPULVEDA DAM	8092	06	LOS ANGELES	13	34 10	118 28	740			C		CORPS OF ENGINEERS
SHASTA DAM	8135	02	SHASTA	23	40 43	122 25	1076	8A	8A	8A C	H	U S BUR RECLAMATION
SHEEP RANCH	8145	05	CALAVERAS	27	38 13	120 28	2370				S	U S CORPS OF ENGINEERS
SHELTER COVE	8154	01	HUMBOLDT	17	40 02	124 04	232	5P	5P			MRS MARILYN F MACHI
SHINGLE SPRINGS	8173	02	EL DORADO	1	38 40	120 55	1375		7A			THEODORE B HEUSNER
SHINGLETOWN 2 E	8175	02	SHASTA	23	40 30	121 51	3535		7A			MRS JANICE M SUTTER
SIERRA CITY	8207	02	SIERRA	39	39 34	120 38	4170	8A	8A		H	LEE WITHYCOMBE
SIERRAVILLE RANGER STA	8218	02	SIERRA	8	39 35	120 22	4975	8A	8A	C	H	U S FOREST SERVICE
SIGNAL HILL FC 415	8230	06	LOS ANGELES	13	33 48	118 10	100		5P	C		GEORGE I OSBORN
SILVERADO RANGER STA	8243	06	ORANGE	28	33 45	117 39	1095			C		CORPS OF ENGINEERS
SKAGGS SPGS LAS LOMAS	8272	01	SONOMA	22	38 41	123 08	1930		8A		H	JOHN K LEITHOLD
SLACK CANYON	8276	04	MONTEREY	24	36 05	120 40	1730			C		STATE DIV OF FSTRY
SNOW CREEK UPPER	83?7	07	RIVERSIDE	6	33 52	116 41	1960		6A			PALM SPRINGS WTR CO
SNOW FLAT	83?8	05	MARIPOSA	14	37 50	119 30	8700				S	DEPT WATER RESOURCES
SODA SPRINGS 1 E R	8332	02	NEVADA	39	39 19	120 22	6685	8A	8A	C	H	ROBERT MAUGHAN
SOLEDAD	8338	04	MONTEREY	24	36 26	121 20	195		8A			JOHN N FRANCIONI
SOMERSET 5 ESE	8344	05	EL DORADO	16	38 37	120 36	3160			C		JACK A. HASELEY
SOMIS 3 NW	8349	06	VENTURA	33	34 17	119 03	510		8A			BERYLWOOD INVEST CO
SONOMA	8351	01	SONOMA	17	38 17	122 27	70	5P	5P			LAURENCE W DICKEY
SONORA RS	8353	05	TUOLUMNE	37	37 59	120 23	1749	8A	8A		H	STATE DIV.OF FORESTRY
SONORA JUNCTION	8355	03	MONO	38	38 21	119 27	6886			C		STATE DIV OF HWYS
S E FARALLON	8376	04	SAN FRANCISC	4	37 42	123 00	35			C		U S COAST GUARD
SO ENTRANCE YOSEMITE	8380	05	MARIPOSA	14	37 30	119 38	5120	8A	8A		H	U S NAT PARK SERVICE
SOUTH LAKE	8406	07	INYO	19	37 11	118 34	9580				S	SOUTHERN CALIF EDISON C
SPADRA PAC FC 356 C	8436	06	LOS ANGELES	26	34 03	117 49	680		4P	C		R S HUTCHISON
SPRECKELS HWY BRIDGE	8446	04	MONTEREY	24	36 36	121 41	60		8A			U S WEATHER BUREAU
SPRINGVILLE 7 ENE	8455	05	TULARE	9	36 10	118 42	2470		7A			ELMER A SUTTON
SPRINGVILLE RANGER STA	8460	05	TULARE	9	36 08	118 49	1050			C		U S FOREST SERVICE
SPRINGVILLE T LE HOWKS	8463	05	TULARE	9	36 12	118 39	4070			C		P G & E COMPANY
SQUAW VALLEY	8474	03	PLACER	36	39 12	120 14	6235	8A	8A		H	SQUAW VALLEY STATE PK
SQUIRREL INN 2	8479	07	SAN BERDINO	15	34 14	117 14	5680	5P	5P		H	LEROY KEMP
STANDISH 1 E	8487	03	LASSEN	18	40 22	120 24	4030		8A			RAY C FRALEY
STANDISH HICKEY ST PK	8490	01	MENDOCINO	7	39 53	123 44	850		8A			CAL DIV BEACH & PKS
STANISLAUS PO ER HOUSE	8499	05	TUOLUMNE	34	38 08	120 22	1060		1P			P G & E COMPANY
STATE LAKES	8510	05	FRESNO	11	36 56	118 35	10300				S	CORPS OF ENGINEERS
STIRLING CITY RS	8544	02	BUTTE	8	39 54	121 32	3518			C		STATE DIV OF FSTRY
STOCKTON DISPOSAL PL	8554	05	SAN JOAQUIN	27	37 56	121 20	11			C		CITY OF STOCKTON
#STOCKTON WBAP	8558	05	SAN JOAQUIN	27	37 54	121 15	22	MID	MID		J	U S WEATHER BUREAU
STOCKTON FIRE STA NO 4	8560	05	SAN JOAQUIN	27	38 00	121 19	12	8A	8A			STOCKTON FIRE STA NO 4
STONYFORD COOLEY RANCH	8578	02	COLUSA	23	39 15	122 40	3015		8A			FRED H COOLEY
STONYFORD RANGER STA	8580	02	COLUSA	23	39 23	122 33	1168		8A			U S FOREST SERVICE
STONY GORGE RESERVOIR	8587	02	GLENN	23	39 35	122 32	791	5P	5P	C		ORLAND UNIT WU ASSN
STOUTS MEADOW	8591	02	SHASTA	21	41 10	121 56	5300				S	DEPT WATER RESOURCES
STRAWBERRY VALLEY	8606	02	YUBA	39	39 34	121 06	3808	5P	5P		H	MRS. LILLIAN MAGRUDER
SUEY RANCH	8627	06	SN LUIS OBPO	30	35 00	120 23	390		5P			SUEY RANCH
SUMMIT MEADOW	8648	05	FRESNO	11	37 09	119 13	8240				S	DEPT OF WTR RESOURCES
SUNSET BEACH STATE PK	8680	04	SANTA CRUZ	20	36 56	121 50	85			C		CAL DIV BEACH & PARK
S RF 2 ENE	8697	06	SNTA BARBARA	32	34 41	120 34	110			C		U S AIR FORCE
S SANA KNOLLS	8700	06	VENTURA	33	34 16	118 40	1095		8A			SUSANA KN FIRE STA
S SANVILLE AIRPORT	8702	03	LASSEN	18	40 23	120 34	4148	MID	MID		H	DAVID BARR
SUSANVILLE 1 WNW	8703	03	LASSEN	18	40 26	120 40	4555			C		STATE DIV OF FSTRY
SUTTER HILL RANGER STA	87?3	05	AMADOR	16	38 23	120 48	1586		8A			STATE DIV OF FSTRY
SWAIN MOUNTAIN	8716	02	PLUMAS	8	40 27	121 06	6150				S	CALIF DEPT WATER RES
TAFT	8752	05	KERN	10	35 09	119 28	1025			C		KERN CO FSTRY & FD
TAHOE CITY	8758	03	PLACER	36	39 10	120 08	6230	8A	8A	8A	H	MRS. ESTHER BEATTY
TAHOE VALLEY FAA AP	8762	03	EL DORADO	36	38 54	120 00	6254	4P				FED AVIATION AGENCY
TALBOT CAMP	877?	02	PLACER	1	39 12	120 22	6000				S	DEPT WATER RESOURCES
TEHACHAPI	8826	05	KERN	10	35 08	118 27	3975	5P	5P		H	HARRY M. COWAN
TEHACHAPI AIRPORT	8832	05	KERN	10	35 08	118 26	3960			C		TEHACHAPI CUMMINGS
TEJON RANCHO	8839	05	KERN	10	35 02	118 45	1425	5P	5P			TEJON RANCH COMPANY
TERMO	8873	03	LASSEN	18	40 52	120 27	5300	6P	6P	C		SULO E LAKSO
THE CEDARS	8881	02	PLACER	1	39 15	120 21	5900				S	DEPT OF WATER RESOURCES
THE GEYSERS	8885	01	SONOMA	22	38 48	122 50	1668			C		MRS FAYE DEWEY
THERMAL FAA AIRPORT	8892	07	RIVERSIDE	6	33 38	116 10	-120	MID	MID	C		FED AVIATION AGENCY
THOUSAND OAKS	8905	06	VENTURA	33	34 11	118 51	810		8A			VENTURA CO FIRE DEPT
THREE MILE VALLEY	8909	02	PLUMAS	8	39 54	120 34	5900				S	CALIF DEPT WATER RES
THREE RIVERS 6 SE	89?2	05	TULARE	9	36 22	118 51	2200			C		GLENN BAKER
THREE RVRS EDISON PH 2	8914	05	TULARE	9	36 28	118 53	950	2P	2P			SO CALIF EDISON CO
THREE RVRS EDISON PH 1	8917	05	TULARE	9	36 28	118 52	1140			C		SO CALIF EDISON CO
TIGER CREEK PH	8928	05	AMADOR	16	38 27	120 29	2355	4P	4P	C		P G & E COMPANY
TOPANGA PATROL STA FC6	8967	06	LOS ANGELES	33	34 05	118 36	745		5P			L A CO FIRE DEPT
TORRANCE	8973	06	LOS ANGELES	33	33 48	118 20	110	4P	4P			TORRANCE MUN AIRPORT
TRABUCO CANYON	8992	06	ORANGE	33	33 39	117 36	970			C		ORANGE CO PARK DEPT
TRACY 2 SSE	8997	05	SAN JOAQUIN	27	37 43	121 25	105			C		AAGE R TUGEL
TRACY CARBONA	8999	05	SAN JOAQUIN	27	37 42	121 25	140	8A	8A			BANTA CARBONA IR CO
TRACY PUMPING PLANT	9001	05	ALAMEDA	27	37 48	121 35	61	6P	6P	6P		U S BUR RECLAMATION
TRINITY DAM VISTA PT	9024	01	TRINITY	35	40 48	122 46	2500	8A	8A	8A		U S BUR RECLAMATION
TRONA	9035	07	SAN BERDINO	6	35 47	117 23	1695	8A	8A			AMERICAN P & C CORP
TROUGH SPRING	9037	02	COLUSA	23	39 19	122 39	4000				S	CORPS OF ENGINEERS
TRUCKEE RANGER STATION	9043	03	NEVADA	36	39 20	120 11	5995	8A	8A	C		U S FOREST SERVICE
TUJUNGA	9047	06	LOS ANGELES	13	34 16	118 18	1690	7P	7P			JAMES D. PARRA
TUJUNGA MILL CR FC 470	9049	06	LOS ANGELES	13	34 23	118 05	4645			C		LOS ANGELES CO FCD
TULEFIELD	9052	05	KERN	10	35 09	119 01	295		7A			KERN COUNTY LAND CO
TULELAKE R	9053	01	SISKIYOU	12	41 58	121 28	4035	5P	5P	5P C	H	TULELAKE IRRIG DIST
TUNNEL RANGER STATION	9061	05	TULARE	10	36 22	118 17	8950				S	U S WEATHER BUREAU
TUOLUMNE MEADOWS	9063	05	TUOLUMNE	37	37 53	119 20	8600				S	DEPT WATER RESOURCES
TURLOCK	9073	05	STANISLAUS	14	37 29	120 51	115		8A			CARL A PEARSON
TUSTIN IRVINE RANCH	9087	06	ORANGE	33	33 44	117 47	118	3P	3P			THE IRVINE COMPANY
TWENTY MILE HOLLOW	9097	02	TEHAMA	23	40 08	121 48	2800				S	DEPT OF WATER RESOURCES
TWENTYNINE PALMS	9099	07	SAN BERDINO	6	34 08	116 02	1975	5P	5P			U S NAT PARK SERVICE
TWIN LAKES	9105	02	ALPINE	1	38 42	120 02	7829	4P	4P		H	P G & E COMPANY
TWITCHELL DAM	9111	06	SNTA BARBARA	30	34 59	120 19	582	4P	4P	4P		SANTA MARIA VLY WCD
UHL RANGER STATION	9120	05	TULARE	9	35 53	118 39	3680			C		U S FOREST SERVICE
#UKIAH	9122	01	MENDOCINO	22	39 09	123 12	623	5P	5P			CITY FIRE DEPARTMENT
UKIAH 4 WSW	9124	01	MENDOCINO	22	39 08	123 16	1900		8A			MRS MARJORIE S DORY
UNION OIL STEARNS ABS	9138	06	ORANGE	26	33 56	117 52	710		6A			UNION OIL CO

STATION INDEX

STATION	INDEX NO.	DIVISION	COUNTY	DRAINAGE ‡	LATITUDE	LONGITUDE	ELEVATION	OBSERVATION TIME AND TABLES: TEMP.	PRECIP.	EVAP.	SPECIAL (SEE NOTES)	OBSERVER
WU C L A	9152	06	LOS ANGELES	33	34 04	118 27	430	4P	4P			U C L A
UPLAND 3 N	9158	06	SAN BERDINO	28	34 08	117 39	1605	5P	5P			LIBERTY GROVES CORP
UPPER LAKE 7 N	9167	02	LAKE	23	39 11	123 02	1524		4P			EDGAR J SCHUETTE
UPPER MATTOLE	9177	01	HUMBOLDT	17	40 13	124 11	255		5P			WESLEY C ROSCOE
UPR SAN LEANDRO FILTER	9185	04	ALAMEDA	4	37 46	122 10	394	6A	6A	C		E BAY MUN UTL DIST
UPPER TRES PINOS	9189	04	SAN BENITO	20	36 38	121 02	2050			C		ELDON FANCHER
VACAVILLE	9200	02	SOLANO	23	38 22	121 57	103	5P	5P			VACAVILLE FIRE DIST
VALLEJO	9221	04	MONTEREY	24	35 53	120 42	957			C		MISS JUDY A. WOLF
VALLEY CENTER 2 NNE	9232	06	SAN DIEGO	33	33 14	117 01	1390		4P			VALLEY CNT MUN WATER
VALYERMO RANGER STA	9251	07	LOS ANGELES	15	34 27	117 51	3705	3P	3P			U S FOREST SERVICE
VAN NUYS FC 158	9260	06	LOS ANGELES	13	34 11	118 27	695		3P			VAN NUYS PUBLISH CO
VENADO	9273	01	SONOMA	22	38 37	123 01	1260			C		SONOMA CRC ANC WTR CO
VENTUCUPA R S	9283	06	SANTA BARBARA	30	34 51	119 29	2749			C		U S FOREST SERVICE
VENTURA	9285	06	VENTURA	33	34 17	119 17	105		8A			CO. FLOOD CONTROL DIST
VERMILION VALLEY	9301	05	FRESNO	27	37 22	118 59	7520				S	SO CALIF EDISON CO
VICTORVILLE PUMP PLANT	9325	07	SAN BERDINO	15	34 32	117 18	2858	8A	8A	C		VICTOR CO WATER DIST
VIOLETTE HEADQ	9328	05	FRESNO	11	36 45	118 25	9500				S	CORPS OF ENGINEERS
VINCENT FIRE STA FC120	9345	06	LOS ANGELES	29	34 29	118 08	3135		5P			L A CO FIRE DEPT
VINTON	9351	02	PLUMAS	8	39 49	120 11	4950		4P			FRANK DUTTA
VISALIA	9367	05	TULARE	9	36 20	119 18	354	8A	8A			VISALIA FIRE DEPARTMENT
VISTA 2 NNE	9378	06	SAN DIEGO	33	33 14	117 14	510	5P	5P			VISTA FIRE DEPT
VOLCHERS	9388	02	SHASTA	23	40 57	122 26	1310		8A	C		W. FRED BURING
VOLTA POWER HOUSE	9390	02	SHASTA	23	40 28	121 52	2200	4P	4P	C		P G & E COMPANY
WALLACE 1 SE	9418	05	CALAVERAS	2	38 11	120 58	214		8A			CLARION E VAN SCHAICK
WALMAR SCHOOL	9420	04	CONTRA COSTA	4	37 57	122 05	120		5P			MRS. JOAN THOMAS
WALNUT CREEK 2 ESE	9423	04	CONTRA COSTA	4	37 53	122 02	265	5P	5P			JOHN F. TERRY
WALNUT CREEK 2 ENE	9426	04	CONTRA COSTA	4	37 54	122 01	270			C		TOMAS S VANASEK
WALNUT CREEK 4 E	9427	04	CONTRA COSTA	4	37 54	121 59	400		9A			MRS. BETTY FAIRCLOUGH
WALNUT PTL STA FC102B	9431	06	LOS ANGELES	26	34 00	117 52	498		8A			L A CO FIRE DEPT
WARNER SPRINGS	9447	06	SAN DIEGO	33	33 17	116 38	3180	4P	4P	C		WARNERS RESORT CO
WASCO	9452	05	KERN	17	35 36	119 20	333	8A	8A			KERN CO FSTRY & F D
WASIGWA PHOENIX RANCH	9458	06	SANTA BARBARA	30	34 59	119 54	2370			C		PHOENIX RANCH
WATSONVILLE WATERWORKS	9473	04	SANTA CRUZ	20	36 56	121 46	93	8A	8A			CITY OF WATSONVILLE
WAWONA RANGER STATION	9482	05	MARIPOSA	16	37 32	119 40	3965			C		U S NAT PARK SERVICE
WEAVERVILLE RANGER STA	9490	01	TRINITY	35	40 44	122 56	2050	8A	8A	C		U S FOREST SERVICE
WEED FIRE DEPARTMENT	9499	01	SISKIYOU	12	41 26	122 23	3593	8A	8A			WEED FIRE DEPARTMENT
WELDON 1 NSW	9512	05	KERN	10	35 49	118 18	2870			C		VERNON L GLOUNT
WENDEL 10 SE	9526	03	LASSEN	18	40 18	120 04	4035		3P			ED FILIPELLI
WEST BIG PINE LOOKOUT	9532	06	SANTA BARBARA	32	34 42	119 40	6280				S	U S WEATHER BUREAU
WESTHAVEN	9560	05	FRESNO	11	36 13	119 59	285		7A			BOSTON RANCH CO
WEST POINT	9582	05	CALAVERAS	16	36 24	120 32	2820		8A			STATE DIV OF FORESTRY
WESTVILLE	9597	02	PLACER	1	39 11	120 39	5290				S	DEPT WATER RESOURCES
WET MEADOW	9602	05	TULARE	17	36 21	118 34	8950				S	CORPS OF ENGINEERS
WHEATLAND 2 NE	9603	02	YUBA	39	39 02	121 23	175			C		ESTATE OF SAMUEL DAMON
WHISKEYTOWN RES	9621	02	SHASTA	23	40 37	122 32	1295	9A	9A	9A		U S BUR RECLAMATION
WHITE MOUNTAIN 1	9632	07	MONO	6	37 37	118 11	10,150	8A	8A		H	UNIVERSITY OF CALIF
WHITE MOUNTAIN 2	9633	07	MONO	6	37 35	118 14	12,470	8A	8A		H	UNIVERSITY OF CALIF
WHITE MTN STORAGE	9633	07	SAN BERDINO	6	34 20	117 00	7200				S	STATE OF CALIFORNIA
WHITTIER CTY H FC 106C	9660	06	LOS ANGELES	26	33 58	118 02	340		5P			MISS MARTHA BAILEY
WILDROSE RANGER STA	9671	07	INYO	6	36 15	117 14	4100	5P	5P			NATIONAL PARK SERVICE
WILLIAMS	9677	02	COLUSA	23	39 09	122 09	66	9A	9A	C		CITY OF WILLIAMS
WILLITS 1 NE	9684	01	MENDOCINO	17	39 25	123 21	1348	4P	4P			LOUIS L BERTAIN
WILLITS HOWARD FCR RS	9685	01	MENDOCINO	7	39 21	123 19	1925			C		STATE DIV OF FSTRY
WILLOW CREEK 1 NW	9694	01	TRINITY	35	40 57	123 39	461	8A	8A	8A		U S FOREST SERVICE
WILLOWS	9699	02	GLENN	23	39 32	122 12	140	8A	8A			HOWARD K ALLARD
WILLOWS USBR	9700	02	GLENN	23	39 32	122 12	135	4P	4P	4PK		USBR MATERIAL CONTL DIV
WINCHESTER	9722	06	RIVERSIDE	33	33 43	117 05	1475			C		JIM W BLACKMORE
WINTERS	9742	02	YOLO	23	38 32	121 58	135	8A	8A			J NEWTON WALLACE
WOFFORD HEIGHTS	9756	05	KERN	10	35 43	118 27	2790		5S			JAMES H JORGENSEN
WOODFORDS	9775	03	ALPINE	3	38 47	119 49	5671	5P	5P		H	MRS WILMA C BARR
WOODLAND 1 WNW	9781	02	YOLO	23	38 41	121 48	69	9A	9A			U C AGR EXTEN SERV
WRIGHTS	9814	04	SANTA CLARA	4	37 08	121 57	1600		5P			MARVIN E WAKE
WRIGHTS LAKE	9816	03	EL DORADO	1	38 51	120 14	6950				S	U S WEATHER BUREAU
YORBA LINDA	9847	06	ORANGE	26	33 54	117 49	415	5P	5P			YORBA LINDA WATER CO
YORKVILLE	9851	01	MENDOCINO	17	38 54	123 14	1170			C		MRS. V. SYLVIA HOLBERT
YOSEMITE PARK HEADQTRS	9853	05	MARIPOSA	16	37 45	119 35	3970	7A	7A	C	H	U S NAT PARK SERVICE
YREKA	9860	01	SISKIYOU	12	41 43	122 38	2625	8A	8A		H	U S FOREST SERVICE
ZENIA-KETTENPOM STORE	9953	01	TRINITY	7	40 10	123 27	3600			C		WAYNE KING

‡ DRAINAGE CODE: 1-AMERICAN 2-CALAVERAS 3-CARSON 4-CENTRAL COAST 5-COLORADO 6-DESERT 7-EEL 8-FEATHER 9-KAWEAH 10-KERN 11-KINGS 12-KLAMATH 13-LOS ANGELES 14-MERCED 15-MOJAVE 16-MOKELUMNE 17-NORTH COAST 18-N. E. INTERIOR 19-OWENS 20-PAJARO 21-PIT 22-RUSSIAN 23-SACRAMENTO 24-SALINAS 25-SAN DIEGO 26-SAN GABRIEL 27-SAN JOAQUIN 28-SANTA ANA 29-SANTA CLARA 30-SANTA MARIA 31-SANTA MARGARITA 32-SANTA YNEZ 33-SOUTH COAST 34-STANISLAUS 35-TRINITY 36-TRUCKEE 37-TUOLUMNE 38-WALKER

REFERENCE NOTES

Additional information regarding the climate of California may be obtained by writing to the Environmental Science Services Administration State Climatologist, 557 Federal Office Building, 50 Fulton Street, San Francisco, California 94102, or to any Weather Bureau Office near you. Additional precipitation data are contained in "HOURLY PRECIPITATION DATA CALIFORNIA" and "Storage-Gage Precipitation Data for Western United States".

DIMENSIONAL UNITS: Unless otherwise indicated, dimensional units used in this bulletin are: Temperature in °F, precipitation and evaporation in inches and wind movement in miles. Monthly degree day totals are the sums of the negative departures of average daily temperatures from 65°F. In "Supplemental Data" table directions entered in figures are tens of degrees. Resultant wind is the vector sum of wind directions and speeds divided by the number of observations.

OBSERVATION TIME: The Station Index shows observation times in local standard time. During the summer months some observers take the observations on daylight saving time. Snow on ground in the "Snowfall and Snow on Ground" table is at observation time for all except Weather Bureau and FAA stations. For these stations snow on ground values are at 4:00 a.m., P.S.T., except for Bishop WB AP, Blue Canyon WB AP, and Sandberg WB, which are taken at 6:00 a.m., P.S.T., and Mt. Shasta WB City at 8:00 a.m., P.S.T. Data in the "Extremes" table, "Daily Precipitation" table, "Daily Temperature" table, "Evaporation and Wind" table, and snowfall in the "Snowfall and Snow on Ground" table, when published, are for the 24 hours ending at time of observation.

EVAPORATION is measured in the standard Weather Bureau type pan of 4-foot diameter unless otherwise shown by footnote following the Evaporation and Wind table. Max and Min values in the Evaporation and Wind table are extremes of temperature of water in pan as recorded during 24 hours ending at time of observation. Wind is the total wind movement in miles over the evaporation pan as determined by a continuous anemometer recorder located 6-8 inches above the pan.

WATER EQUIVALENT values published in the "Snowfall and Snow on Ground" table are the water equivalent of snow, sleet, or ice on the ground. Samples for obtaining measurements are taken from different points for successive observations; consequently, occasional drifting and other causes of local variability in the snowpack may result in apparent inconsistencies in the record.

SNOWFALL: Entries of snowfall in the "Climatological Data" table, the "Snowfall and Snow on Ground" table, and in the "Seasonal Snowfall" table, include snow and sleet. Entries of snow on ground include snow, sleet, and ice.

NORMALS for all stations are climatological standard normals based on the period 1931-1960.

DIVISIONS, as used in this publication, became effective with data for January 1941.

STATION NAMES: Figures and letters following the station name, such as 12 SSW, indicate distance in miles and direction from the post office.

SEASONAL TABLES: Monthly and seasonal snowfall and heating degree days for the 12 months ending with the preceding June data will be carried in the July issue of this bulletin.

DELAYED DATA AND CORRECTIONS will be carried only in the June and December issues of this bulletin.

INTERPOLATED VALUES for monthly precipitation totals may be found in the annual issue of this publication.

IN THE DATA TABLES THE SYMBOLS AND LETTERS WHEN USED INDICATE THE FOLLOWING:

- No record in the "Supplemental Data" table, "Daily Precipitation" table, "Evaporation and Wind" table, "Snowfall and Snow on Ground" table, "Daily Soil Temperature" table, and the "Station Index."

  No record in the "Climatological Data" table and the "Daily Temperature" table is indicated by no entry.

+ And also on an earlier date or dates.

++ Highest observed one minute windspeed. This station is not equipped with an instrument to measure fastest mile data.

* Amount included in following measurement, time distribution unknown.

// Gage is equipped with a windshield.

B Adjusted to a full month.

D Water equivalent of snowfall wholly or partly estimated, using a ratio of 1 inch water equivalent to every 10 inches of new snowfall.

M One or more days of record missing; if average value is entered, less than 10 days record is missing. See "Daily Temperature" table for detailed daily record. Degree day data, if carried for this station, have been adjusted to represent the value for a full month.

R Amounts from recording gage. (These amounts are essentially accurate but may vary slightly from the amounts to be published later in Hourly Precipitation Data.)

T Trace, an amount too small to measure.

V Includes total for previous month.

IN THE STATION INDEX THE SYMBOLS AND LETTERS WHEN USED INDICATE THE FOLLOWING:

AR This entry in time of observation column in Station Index means after rain.

C Recording Rain Gage Station. Hourly precipitation values are processed for special purposes, and are published later in the "Hourly Precipitation Data" bulletin. If daily amounts are published in "Climatological Data" bulletin they are from a separate non-recording gage, except where indicated by reference 'R'. Such amounts may differ from amounts published from the recording gage in the "Hourly Precipitation Data" bulletin.

G "Soil Temperature" table.

H "Snowfall and Snow on Ground" table. Omission of data in any month indicates no snowfall and/or snow on ground in that month.

J "Supplemental Data" table.

S Storage precipitation station. Precipitation measurements, made at irregular intervals will be published later in "Precipitation Data from Storage-Gage Stations" Bulletin.

SS This entry in time of observation column in Station Index means observation made near sunset.

VAR This entry in time of observation column in Station Index means variable.

\# Thermometers are generally exposed in a shelter located a few feet above sod-covered ground; however, this reference indicates that the thermometers are exposed in a shelter located on the roof of a building.

Stations appearing in the tables with no data were either missing or received too late to be included in this issue.

General weather conditions in the U. S. for each month are described in the publications MONTHLY WEATHER REVIEW, CLIMATOLOGICAL DATA NATIONAL SUMMARY, and STORM DATA, all of which may be obtained from the Superintendent of Documents, Government Printing Office, Washington, D. C. 20402.

Information concerning the history of changes in locations, elevations, exposure, etc., of substations through 1957 may be found in the publication "Substation History" for this State, price $1.25. Similar information for regular Weather Bureau stations may be found in the latest annual issue of Local Climatological Data, price 15 cents. These publications may be obtained from the Superintendent of Documents at the address shown above.

Subscription Price: 20 cents per copy, monthly and annual; $2.50 per year. (Yearly subscription includes the Annual Summary.) Checks and money orders should be made payable to the Superintendent of Documents. Remittance and correspondence regarding subscriptions should be sent to the Superintendent of Documents, Government Printing Office, Washington, D. C. 20402.

USCOMM-ESSA-ASHEVILLE-3/4/70-2650

CALIFORNIA
120TH MERIDIAN TIME ZONE
NORTH
SACRAMENTO
NORTH EAST
INTERIOR BASINS
COAST
DRAINAGE
DRAINAGE
SAN
JOAQUIN
CENTRAL COAST
DRAINAGE
DRAINAGE
SOUTHEAST
DESERT BASINS
NORTH COAST
DRAINAGE
CENTRAL COAST
DRAINAGE
STATE MILES
SAN FRANCISCO AREA
STATION LEGEND
Type of gage
Non recording
Recording
Both types
Double circle combinations indicate the availability of more detailed meteorological data
ALBERS EQUAL AREA PROJECTION
STANDARD PARALLELS AT 29 12' AND 45 12'

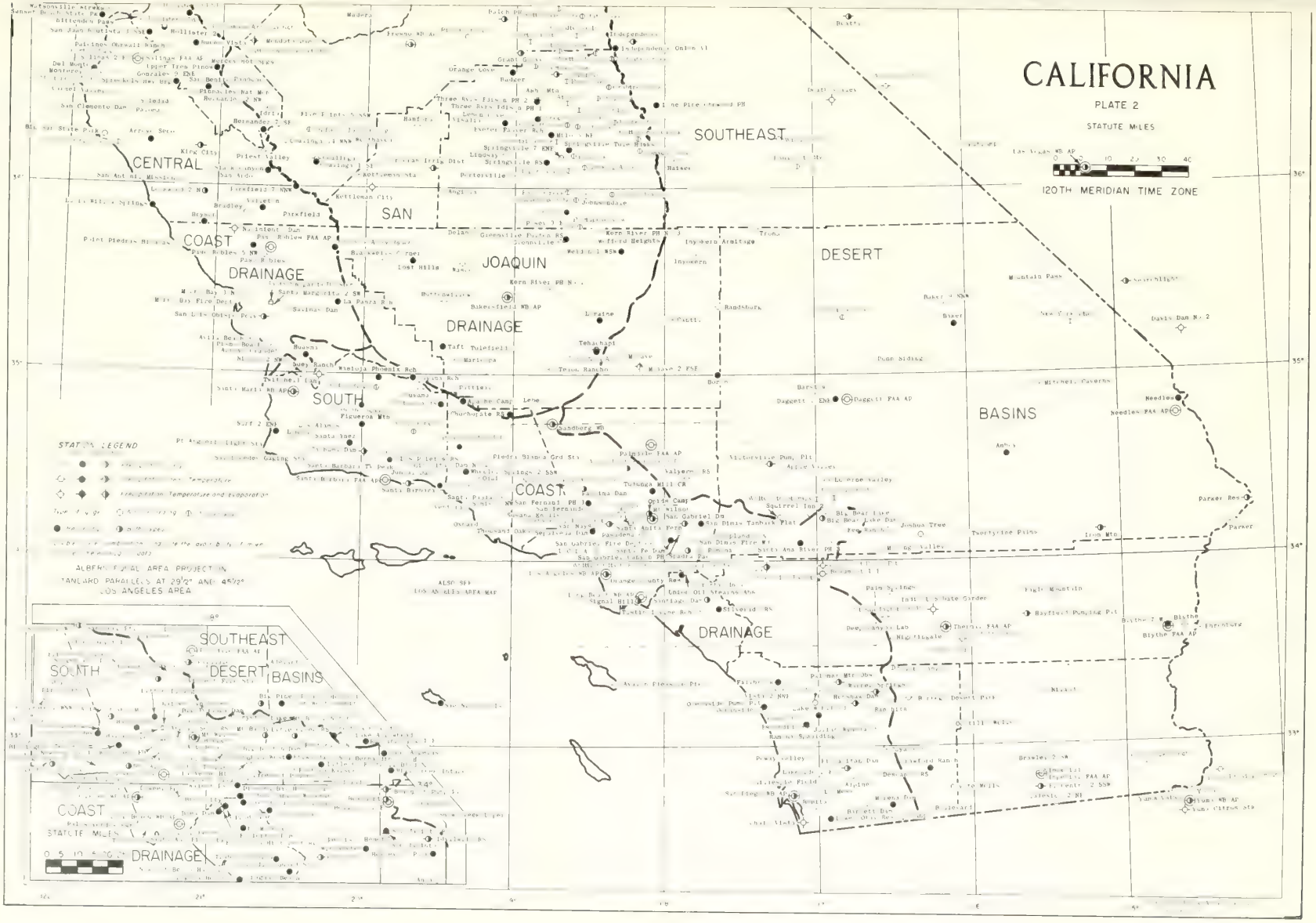
CALIFORNIA
PLATE 2
STATUTE MILES
0 10 20 30 40
120TH MERIDIAN TIME ZONE
CENTRAL
COAST
DRAINAGE
SAN
JOAQUIN
DRAINAGE
SOUTHEAST
DESERT
BASINS
SOUTH
COAST
DRAINAGE
STATION LEGEND
ALBERS EQUAL AREA PROJECTION
STANDARD PARALLELS AT 29½° AND 45½°
LOS ANGELES AREA
SOUTHEAST
SOUTH
DESERT
BASINS
COAST
DRAINAGE
STATUTE MILES
0 5 10 20 30

A UNITED STATES DEPARTMENT OF COMMERCE PUBLICATION

CLIMATOLOGICAL DATA

U.S. DEPARTMENT OF COMMERCE
ENVIRONMENTAL SCIENCE SERVICES ADMINISTRATION
ENVIRONMENTAL DATA SERVICE
In Cooperation with Department of Water Resources, State of California

CALIFORNIA
FEBRUARY 1970
Volume 74 No. 2

APR 29 1970

CLIMATOLOGICAL DATA

Station	Temperature: Average Maximum	Average Minimum	Average	Departure From Normal	Highest	Date	Lowest	Date	Degree Days	No. of Days: Max. 90° or Above	Max. 32° or Below	Min. 32° or Below	Min. 0° or Below	Precipitation: Total	Departure From Normal	Greatest Day	Date	Snow, Sleet: Total	Max Depth on Ground	Date	No. of Days: .10 or More	.50 or More	1.00 or More
* * * NORTH COAST DRAINAGE 01																							
ALDERPOINT	62.9	38.0	50.5		74	25	28	22	398	0	0	5	0	4.34		2.10	17	.0	0		6	3	1
ANGWIN PAC UNION COL	58.0	42.0	50.0		68	27	34	2	414	0	0	0	0	3.54		1.59	13	.0	0		5	2	2
BIG BAR RANGER STATION	59.9M	34.6M	47.3M		72	26	26	23+		0	0		0	2.38		1.31	17	.0	0		4	2	1
CALLAHAN RANGER STA	54.4	28.9	41.7		66	27	20	20	646	0	0	23	0	1.86		.82	12	1.5	T	28+	5	1	0
CECILVILLE 5 SE	56.2	27.2	41.7		67	7	19	20	643	0	0	26	0	2.73		1.09	16	4.6	3	28	4	2	1
CLOVERDALE 3 SSE	64.6	40.3	52.5	2.0	76	27	36	22	342	0	0	0	0	4.80	- 2.47	1.62	13	.0	0		6	3	2
COVELO	58.4M	32.0M	45.2M		70	28	24	20	543	0	0		0	3.10		1.24	17	.0	0		6	2	1
CRESCENT CITY 1 N	62.3M	42.9M	52.6M		72	27+	35	2	340	0	0	0	0	*		1.65	16	.0	0				1
DUTTONS LANDING	63.0M	42.6M	52.8M		72	27	35	24	335	0	0	0	0	2.13		.77	13	.0	0		6	1	0
ELK VALLEY																							
EUREKA WB CITY R	59.3	43.5	51.4	3.2	66	26	37	2	374	0	0	0	0	3.15	- 2.38	1.63	16	.0	0		4	2	1
FERNDALE 2 NW	61.5	40.8	51.2		72	26	34	22+	383	0	0	0	0	3.77		2.08	16	.0	0		4	3	1
FOREST GLEN	54.4	31.3	42.9	3.4	66	28	23	23	614	0	0	18	0	5.22	- 4.35	2.35	17	.0	0		5	3	2
FORT BRAGG	61.0	43.2	52.1		74	25	35	19	353	0	0	0	0	3.28	- 2.83	1.23	17	.0	0		7	2	1
FORT BRAGG AVIATION																							
FORT JONES RANGER STA	56.0	25.4	40.7		67	27	16	20	675	0	0	26	0	2.28		.99	16	.5	0		5	2	0
FORT ROSS	62.0	44.8	53.4		77	8	38	18	320	0	0	0	0	3.37	- 3.16	1.17	13	.0	0		5	3	1
GRATON	64.1	37.3	50.7	1.6	74	27	30	20	392	0	0	5	0	4.45	- 2.64	1.77	13	.0	0		6	3	2
HAPPY CAMP RANGER STA	57.9	35.1	46.5	2.8	71	28	27	20	513	0	0	9	0	4.51	- 3.73	2.58	17	1.0	0		6	3	1
HEALDSBURG	66.7	41.8	54.3	3.9	79	26	34	23+	294	0	0	0	0	5.20	- 2.14	2.03	13	.0	0		5	4	2
HILTS	53.5M	27.5M	40.5M		65	28+	22	22+	679	0	0	27	0	1.08		.74	17	.5	1	17	3	1	0
HOOPA	59.7	39.6	49.7		68	28+	30	20	424	0	0	3	0	4.04		2.39	17	.0	0		6	2	1
KENTFIELD	62.7	43.9	53.3	3.5	70	26	37	23+	322	0	0	0	0	4.15	- 4.47	1.60	13	.0	0		6	3	2
KLAMATH R	62.8	40.5	51.7		76	9	33	20	368	0	0	0	0	4.60		2.40	16	.0	0		4	3	2
LAKE PILLSBURY NO 2	62.3	31.1	46.7		73	26	20	20+	506	0	0	18	0	3.76		1.48	13	.0	0		4	3	2
LAVA BEDS NAT MONUMENT	48.8	27.6	38.2		60	28+	20	19	744	0	0	22	0	.74		.43	13	2.1	2	17	2	0	0
MOUNT HEBRON RS	48.8	22.0	35.4		60	28	12	20	822	0	0	27	0	.66		.23	17	T	T	17	2	[illegible]	0
NAPA STATE HOSPITAL	66.3	42.5	54.4	3.8	78	26	33	23	291	0	0	0	0	1.92	- 2.35	.78	13	.0	0		4	1	0
ORICK PRAIRIE CREEK PK	61.0	38.8	49.9		71	26	31	23	414	0	0	1	0	4.34		2.05	16	.0	0		5	4	1
ORLEANS	59.3	38.9	49.1		69	27	29	20	436	0	0	2	0	4.22	- 3.17	1.95	16	.0	0		4	3	2
PETALUMA FIRE STA 2	63.6	41.8	52.7	2.5	72	26	32	20	339	0	0	1	0	2.34	- 2.15	1.14	13	.0	0		5	1	1
POINT ARENA	60.9M	43.9M	52.4M		68	26	37	2	348	[illegible]	0	0	0	3.35		1.32	16	.0	0		5	3	1
POTTER VALLEY PH	65.9	37.9	51.9		76	10+	28	20	362	0	0	5	0	3.84	- 3.49	1.10	13	.0	0		5	4	2
RICHARDSON GROVE ST PK	59.0	39.5	49.3		71	25	31	23+	438	0	0	3	0	5.83		2.38	17	.0	0		6	3	2
SAINT HELENA	65.6	39.3	52.5	3.5	77	26	31	23+	343	0	0	3	0	3.29	- 3.04	1.55	13	.0	0		5	2	1
SAN RAFAEL	66.2M	47.1M	56.7M		73	26	40	18	227	0	0	0	0	3.53		1.20	13	.0	0		6	4	1
SANTA ROSA	66.5	41.0	53.8	3.9	75	26	32	20	306	0	0	1	0	2.89	- 2.26	1.58	13	.0	0		4	2	1
SAWYERS BAR RANGER STA	58.3	30.8	44.6		70	28	24	20	566	0	[illegible]	17	0	2.45		1.54	17	T	0		4	1	1
SCOTIA	62.3	41.3	51.8	2.4	75	25	32	20	364	0	0	1	0	4.65	- 3.31	1.39	17	.0	0		6	3	3
SHELTER COVE														5.03		1.91	16	.0	0		5	4	2
SONOMA	65.5	39.1	52.3		75	26	31	23+	349	0	0	4	0	2.93		1.32	13	.0	0		5	2	1
TRINITY DAM VISTA PT	51.7	31.7	41.7		62	28+	25	20	644	0	0	16	0	1.98		1.07	17	.0	0		5	1	1
TULELAKE //R	52.9	25.2	39.1		64	27+	13	20	720	0	0	26	0	.40	- .64	.19	28	T	0		2	0	0
UKIAH	64.9	38.9	51.9	2.8	78	8	29	20	359	0	0	6	0	3.92	- 2.50	1.20	13	.0	0		5	4	2
WEAVERVILLE RANGER STA	58.4M	30.6M	44.5M	3.7	71	27	20	20	564	0	0	18	0	3.15	- 2.53	1.31	17	.0	0		5	3	1
WEED FIRE DEPARTMENT	50.8	27.9	39.4		64	28	18	20	711	0	[illegible]	24	0	1.98		.94	17	.0	0		4	2	0
WILLITS 1 NE	62.8	36.4	49.6		74	8	27	20	423	0	0	8	0	5.50		1.64	13	.0	0		5	4	4
WILLOW CREEK 1 NW	61.1	39.6	50.4		70	28	29	20	403	0	0	2	0	4.08		2.12	17	.0	0		4	3	1
YREKA	53.8	29.6	41.7	3.5	65	28+	22	20	648	0	0	22	0	.90	- 1.39	.51	17	T	T	17	3	[illegible]	0
DIVISION			48.3	2.4										3.30	- 3.05			.2					
* * * SACRAMENTO DRAINAGE 02																							
ADIN RANGER STATION	52.2	23.8	38.0		63	26+	15	20	750	0	0	28	0	.74		.37	17	1.5	0		3	0	0
ALTURAS RANGER STATION	51.1	24.5	37.8	5.6	64	9	17	20	752	0	0	27	0	.59	- .86	.44	17	1.0	1	17	1	0	0
AUBURN	63.0		M		76	10				0	0		0	2.81	- 3.44	1.15	17	.0	0		4	2	2
BERRYESSA LAKE	61.5	41.8	51.7		70	27	35	23	366	0	0	0	0	2.69		.88	13	.0	0		6	2	0
BLUE CANYON WB AIRPORT//R	49.2	35.0	42.1	5.0	63	8	24	18+	634	0	2	10	0	4.73	- 5.46	1.54	16	15.6	[illegible]	14	6	4	2
BOWMAN DAM	50.5	31.9	41.2	5.3	63	7	22	18+	661	0	0	16	0	4.73	- 6.72	1.74	17	21.0	17	17	6	3	2
BRANNAN ISLAND	61.6	41.1	51.4		69	28+	32	7	373	0	0	1	0	1.27		.56	14	.0	0		4	1	0
BROOKS FARNHAM RANCH	63.5M	39.1M	51.3M	2.8	73	27	31	18	375	0	0	3	0	2.39	- 1.71	.88	13	.0	0		6	2	0
BURNEY	54.8	24.5	39.7		68	9	16	20	703	0	0	27	0	2.14		1.10	17	.5	T	17+	3	1	1
CANYON DAM	48.0M	24.7M	36.4M	4.6	56	27+	15	20	794	[illegible]	0	27	0	2.84	- 4.02	1.05	17	16.0	6	18+	5	3	1
CENTERVILLE PH	66.6M	38.6M	52.6M		76	25+	31	18	340	0	0	4	0	4.18		1.40	13	.0	[illegible]		5	2	2
CHESTER	50.1	24.6	37.4		61	26	12	18	773	[illegible]	0	27	0	3.05	- 2.53	.86	17	10.0	7	18+	5	4	0
CHICO EXPERIMENT STA	63.8	40.5	52.2	3.6	71	26+	30	18	354	0	0	3	0	2.35	- 2.08	.93	13	.0	0		5	3	0
CLARKSBURG	61.0	41.9	51.5		70	27	37	22+	370	[illegible]	0	0	0	*				.0	0				0
CLEARLAKE HIGHLANDS	62.0	34.3	48.2		73	27	25	21	466	0	0	12	0	2.80		1.38	13	.0	[illegible]		5	2	1
COLFAX	61.2M	39.2M	50.2M	4.6	70	26	30	18	405	0	[illegible]	2	0	3.77	- 4.47	1.15	17	.0	[illegible]		5	4	1
COLUSA 1 SSW	62.4	41.2	51.8	2.3	71	26+	35	23+	364	0	0	[illegible]	0	1.97	- .89	.90	13	.0	0		6	1	0
DAVIS 2 WSW	62.3	42.0	52.2	2.9	72	27	35	23+	356	[illegible]	0	0	0	1.13	- 2.12	.38	13	.0	0		4	0	0
DEER CREEK POWER HOUSE	53.1	33.8	43.5	5.9	67	9	20	18	595	0	0	12	0	4.66	- 7.13	1.40	17	10.0	6	14	6	3	3
DE SABLA	59.4M	35.4M	47.4M	4.8	71	8	26	18	486	0	0	10	0	5.81	- 5.50	1.73	13	.0	0		5	5	2
DOBBINS COLGATE FOREBY										0	0		0	4.76	- 2.25	1.35	17	.0	0		6	4	2
DOWNIEVILLE RANGER STA	56.1M	31.4M	43.8M		65	26+	26	19	589	0	[illegible]		0	5.03		2.00	17	.0	0		5	3	3
EAST PARK RESERVOIR	61.1M	36.9	49.0M	2.7	72	9	29	18	437	[illegible]	0	6	0	2.02	- 1.45	1.20	13	.0	0		4	1	1

See Reference Notes Following Station Index
SPECIAL WEATHER SUMMARY ON PAGE 42

CLIMATOLOGICAL DATA

Continued

CALIFORNIA
FEBRUARY 1970

Station	Temperature: Average Maximum	Average Minimum	Average	Departure From Normal	Highest	Date	Lowest	Date	Degree Days	No. of Days: Max. 90° or Above	Max. 32° or Below	Min. 32° or Below	Min. 0° or Below	Precipitation: Total	Departure From Normal	Greatest Day	Date	Snow, Sleet: Total	Max. Depth on Ground	Date	No. of Days: .10 or More	.50 or More	1.00 or More
FAIRFIELD FIRE STATION	63.3	42.1	52.7		73	27	36	19+	338	0	0	0	0	1.36		.44	13	.0	0		6	0	0
FOLSOM DAM	62.5	42.2	52.4		73	27	35	19	348	0	0	0	0	1.46		.58	17	.0	0		3	1	0
GEORGETOWN RANGER STA	57.7M	38.4M	48.1M		72	9	27	18	464	0	0		0	4.51		1.89	17	.0	0		5	3	2
GRASS VALLEY NO 2	60.5	35.8	48.2		77	9	28	20+	464	0	0	10	0	4.11		1.73	17	.0	0		5	3	2
HAT CREEK PH NO 1	56.1	26.9	41.5	3.1	69	9	19	20	652	0	0	25	0	1.45	- 1.39	.71	17	.0	0		3	1	0
JESS VALLEY	50.7	24.7	37.7		60	26	5	2	756	0	0	26	0	.47	- 1.48	.16	17	T	4	1	2	0	0
LAKEPORT	61.3	35.8	48.6		69	26+	27	20	453	0	0	7	0	3.43	- 1.47	1.48	13	.0	0		5	3	1
LAKESHORE	62.4	36.7	49.6		78	7	30	23+	427	0	0	6	0	7.73		2.97	28	.0	0		4	4	4
LAKE SPAULDING	51.0M	27.4M	39.2M	3.8	64	8	14	18	715	0	0	25	0	4.89	- 5.95	1.75	17	22.5	13	17	6	4	1
LAKE SPAULDING DAM																							
MANZANITA LAKE //	47.1	23.4	35.3		59	9+	12	18	828	0	0	27	0	2.40		1.29	17	18.0	14	17	3	2	1
MARYSVILLE	64.3	44.0	54.2	4.1	73	27+	38	18	297	0	0	0	0	1.92	- 1.94	.66	13	.0	0		4	2	0
MC CLOUD	55.6	28.0	41.8	5.3	70	27	20	23+	645	0	0	24	0	3.89	- 4.42	1.61	17	2.0	2	17	5	3	1
MINERAL	47.8	26.4	37.1	4.7	58	9	14	18	777	0	0	25	0	3.19	- 5.13	1.37	17	11.0	5	18+	5	2	1
MONTICELLO DAM																							
MOUNT SHASTA WB CITY //R	52.4	30.0	41.2	4.2	65	7	20	20+	658	0	0	18	0	4.04	- 1.87	1.56	16	14.1	T	17+	4	3	2
NEVADA CITY	56.5	31.7	44.1	2.8	70	9	24	19	577	0	0	18	0	4.99	- 4.64	1.69	17	.0	0		4	4	3
ORLAND	63.8	41.1	52.5	3.6	74	27+	35	23	344	0	0	0	0	1.37	- 1.79	.57	13	.0	0		4	1	0
OROVILLE	63.4	42.8	53.1		73	27+	34	18	325	0	0	0	0	3.20		1.05	14	.0	0		5	4	1
PARADISE	60.0	43.3	51.7		75	8	33	18	366	0	0	0	0	4.06		1.37	13	.0	0		5	3	2
PLACERVILLE	59.6	36.5	48.1	4.7	70	27	28	19+	468	0	0	7	0	3.31	- 3.68	1.39	17	.0	0		4	3	1
PLACERVILLE IFG	59.5	41.1	50.3		74	8	30	18	405	0	0	1	0	*				.0	0				
PLATINA	59.1	31.3	45.2		70	9	22	22	548	0	0	17	0	2.16		1.16	16	.0	0		4	2	1
PORTOLA	52.3	23.8	38.1	6.3	60	9+	12	20	749	0	0	28	0	2.55	- .84	1.45	17	9.0	4	19+	5	1	1
QUINCY	57.8	27.4	42.6	5.8	68	27+	19	20	618	0	0	23	0	3.29	- 3.97	1.23	17	.0	0		4	3	2
RED BLUFF WB AIRPORT R	63.7	41.0	52.4	2.7	76	8	35	18	346	0	0	0	0	1.53	- 1.78	.85	13	.0	0		4	1	0
REDDING FIRE STA NO 2	66.7	44.0	55.4	6.0	77	8+	36	19+	263	0	0	0	0	2.77	- 3.42	1.09	13	.0	0		4	2	1
ROCKLIN	61.6	38.9	50.3	2.7	71	25	28	20	404	0	0	3	0	1.55	- 2.81	.47	17	.0	0		4	0	0
SACRAMENTO WB AIRPORT R	61.0	42.7	51.9	2.7	70	26	35	23+	359	0	0	0	0	1.58	- 1.41	.55	13	.0	0		5	1	0
SACRAMENTO WB CITY R	63.8	45.9	54.9	4.4	73	26	39	18	278	0	0	0	0	1.45	- 2.02	.60	13				4	1	0
SHASTA DAM	59.5	43.4	51.5		72	27	37	17	374	0	0	0	0	3.79		2.05	17	.0	0		5	2	1
SIERRA CITY	55.5	30.5	43.0		67	10+	23	18	610	0	0	21	0	4.83		1.90	17		4	14	4	4	2
SIERRAVILLE RANGER STA//	52.6M	24.6M	38.6M	6.8	62	8	17	18	732	0	0	27	0	2.04	- 2.19	1.33	17	6.7	3	17+	3	1	1
SODA SPRINGS 1 E //R	44.5	21.3	32.9		54	26+	11	17	892	0	1	28	0	3.66		1.56	17	29.5	77	17+	5	3	2
STONY GORGE RESERVOIR	63.5	38.7	51.1	4.1	73	9+	29	20	380	0	0	3	0	1.82	- 1.58	.99	13	.0	0		5	1	0
STRAWBERRY VALLEY	55.4	31.9	43.7		68	8	24	18	593	0	0	16	0	7.52		1.94	13	11.5	8	13	7	6	4
TWIN LAKES	42.1	19.2	30.7	5.5	53	7	3	18	957	0	3	28	0	5.22	- 2.68	1.90	16				8	4	2
VACAVILLE	63.6	40.7	52.2	3.0	72	26	33	23	351	0	0	0	0	1.68	- 3.39	.84	13	.0	0		4	1	0
VOLTA POWER HOUSE	61.0	39.3	50.2		75	8	30	18	409	0	0	2	0	2.52	- 2.13	.63	17	.0	0		5	3	0
WHISKEYTOWN RES	61.0	40.8	50.9		74	8	34	18	387	0	0	0	0	4.37		2.13	17	.0	0		5	3	2
WILLIAMS	62.8	41.3	52.1		77	25	34	19+	357	0	0	0	0	1.93		1.00	13	.0	0		5	1	1
WILLOWS	63.1	40.8	52.0	3.2	75	9	35	23+	361	0	0	0	0	1.57	- 1.49	.80	13	.0	0		4	1	0
WILLOWS USBR	65.5	41.8	53.7		74	9+	35	23+	312	0	0	0	0	*		1.00	13	.0	0			1	1
WINTERS	64.0	42.1	53.1		73	27	32	8	328	0	0	1	0	1.35		.79	13	.0	0		4	1	0
WOODLAND 1 WNW	62.1	41.8	52.0	1.7	71	27	35	23	358	0	0	0	0	1.41	- 1.86	.59	13	.0	0		4	1	0
DIVISION			46.8	4.0										3.00	- 3.21			3.2					
* * *																							
NORTHEAST INTERIOR BASINS 03																							
BOCA	51.1	19.1	35.1		58	8+	10	20	827	0	0	28	0	2.06		1.60	17	8.0	7	17	2	1	1
BODIE	45.4	9.6	27.5		57	4	-12	18	1043	0	0	28	2	.70		.30	21	5.5	13	4+	3	0	0
BRIDGEPORT	50.8	15.7	33.3		60	15+	0	19+	881	0	0	28	2	.31		.18	17	4.0	1	17+	1	0	0
CEDARVILLE	50.3M	25.8M	38.1M	4.5	60	28	17	19	750	0	0	25	0	.48	- 1.02	.17	17	.8	1	17	2	0	0
DONNER MEMORIAL ST PK	48.2	18.5	33.4		56	8+	8	18	878	0	1	28	0	2.09		.90	17		12	17	3	3	0
DOYLE 5 SSE	52.6M	28.7M	40.7M		60	27+	20	20	673	0	0	23	0	1.70		.93	17	1.9	0		5	1	0
FLEMING FISH AND GAME	52.6	27.4	40.0		62	27	19	20	695	0	0	25	0	.79		.53	17				2	1	0
FORT BIDWELL	52.7	26.7	39.7	6.5	62	27	18	20	703	0	0	25	0	1.20	- .77	.40	28	3.0	1	13	5	0	0
MONO LAKE	48.6	25.9	37.3		60	16	13	19	767	0	0	26	0	.84		.42	17		5	17	2	0	0
SQUAW VALLEY	46.4	17.5	32.0		55	8	2	18	915	0	1	28	0	3.36		1.40	17	26.0	18	17	4	3	1
SUSANVILLE AIRPORT	52.4	25.8	39.1	4.8	62	27	15	18	720	0	0	25	0	1.85	- .66	.95	17				4	1	0
TAHOE CITY	45.8	24.0	34.9	6.5	52	8+	13	18	836	0	0	28	0	2.45	- 2.87	1.43	17	20.5	21	17	3	2	1
TAHOE VALLEY FAA AP	42.6	21.4M	32.0M		50	9+	2	18	915	0	2	26	0										
TERMO	49.3	23.8	36.6		62	24	14	19+	790	0	0	26	0	.52		.17	17	3.0	2	17	3	0	0
TRUCKEE RANGER STATION	47.7	18.8	33.3	5.3	55	7	6	20	882	0	0	28	0	2.18	- 3.06	1.36	17	15.5	12	17	3	1	1
WOODFORDS	50.7	27.5M	39.1M		60	3	15	20+	727	0	0	22	0	1.64		1.02	17	7.5	3	17	3	1	1
DIVISION			36.0	5.4										1.48	- 1.63			8.7					
* * *																							
CENTRAL COAST DRAINAGE 04																							
AVILA BEACH	71.5	45.2	58.4		83	20	40	27	180	0	0	0	0										
BEN LOMOND NO 3	64.8	41.2	53.0		74	26+	32	23	332	0	0	1	0	3.86		1.90	28	.0	0		4	3	1
BERKELEY	63.9	49.2	56.6	4.7	73	26	42	18	230	0	0	0	0	1.85	- 2.06	.54	16	.0	0		7	1	0
BURLINGAME	64.8M	46.1M	55.5M		75	27+	41	22+	264	0	0	0	0	1.90		.64	13	.0	0		4	2	0
CARMEL VALLEY	67.2	40.8	54.0		74	24+	34	20+	301	0	0	0	0	2.05		.87	13	.0	0		4	2	0
CROCKETT	62.7	44.6	53.7		72	21	36	20	313	0	0	0	0	1.81	- 1.45	.52	17	.0	0		6	1	0
FORT ORD	63.8	42.9	53.4		72	26	33	20	318	0	0	0	0	2.37		1.39	13	.0	0		4	2	1
GILROY	66.1	37.9	52.0		76	27	32	21+	357	0	0	2	0	2.49		.90	28	.0	0		5	3	0
HALF MOON BAY	64.0	42.3	53.2		69	8	40	28+	325	0	0	0	0	2.31		.95	28	.0	0		6	2	0

See Reference Notes Following Station Index

CLIMATOLOGICAL DATA

Continued

CALIFORNIA
FEBRUARY 1970

Station		Temperature: Average Maximum	Average Minimum	Average	Departure From Normal	Highest	Date	Lowest	Date	Degree Days	No. of Days: Max. 90° or Above	Max. 32° or Below	Min. 32° or Below	Min. 0° or Below	Precipitation: Total	Departure From Normal	Greatest Day	Date	Snow, Sleet: Total	Max. Depth on Ground	Date	No. of Days: .10 or More	.50 or More	1.00 or More
HOLLISTER 1 SW		66.5	37.3	51.9	- .2	74	26+	28	20	361	0	0	5	0	1.03	- 1.45	.60	13	.0	0		3	1	0
KING CITY		69.5	37.4	53.5	2.6	77	26	27	20	314	0	0	5	0	1.14	- 1.16	.90	28	.0	0		1	1	0
LIVERMORE COUNTY F D		65.2	38.9	52.1	3.1	71	26+	30	23	354	0	0	2	0	1.18	- 1.49	.45	17	.0	0		4	0	0
LOS GATOS		66.0	41.9	54.0	4.0	78	26	33	23	302	0	0	0	0	2.12	- 3.46	.58	28	.0	0		5	3	0
MARTINEZ WATER PLANT		63.4	43.1	53.3		71	27	34	18	322	0	0	0	0	1.43		.41	17	.0	0		4	0	0
MONTEREY		64.8	46.3	55.6		71	24+	40	19+	257	0	0	0	0	2.04		.75	13	.0	0		5	2	0
MONTEREY NALF		63.2	46.2	54.7		72	24	40	23+	281	0	0	0	0	1.61		.65	13	.0	0		4	2	0
MORRO BAY FIRE DEPT		65.6	46.9	56.3		72	25	38	19	240	0	0	0	0	.91		.42	28	.0	0		4	0	0
MOUNT DIABLO N GATE		60.3	44.4	52.4		73	27	35	20	346	0	0	0	0	1.99		.57	17	.0	0		7	1	0
MOUNT HAMILTON		53.5	38.1	45.8	5.3	64	7	26	10	529	0	0	5	0	2.23	- 2.76	.77	17	.0	0		6	1	0
NACIMIENTO DAM		66.2	37.8	52.0		75	27+	29	20	358	0	0	3	0	1.04		.42	28	.0	0		3	0	0
NEWARK		64.5	46.4	55.5		73	25	42	23+	262	0	0	0	0	.93		.28	28	.0	0		4	0	0
OAKLAND WB AIRPORT	R	62.0	48.1	55.1	4.4	70	8	43	22+	271	0	0	0	0	1.69	- 1.52	.60	13	.0	0		6	1	0
PALO ALTO CITY HALL																								
PASO ROBLES		67.5	36.3	51.9		77	7	26	20	362	0	0	7	0	1.66		1.22	28	.0	0		2	1	1
PASO ROBLES FAA AP		65.8	36.6	51.2		75	26+	26	20	378	0	0	9	0	1.43		1.07	28	.0	0		2	1	1
PINNACLES NAT MONUMENT		67.4	37.0	52.2		77	8	29	20	352	0	0	4	0	1.99		1.36	28	.0	0		3	1	1
PISMO BEACH		66.0	44.9	55.5		73	20	36	20	262	0	0	0	0	1.90		1.35	28	.0	0		3	1	1
POINT PIEDRAS BLANCAS		62.4	48.6	55.5		67	19	45	20+	257	0	0	0	0	2.84		1.87	28	.0	0		3	2	1
PORT CHICAGO NAVAL DEP		63.1	40.6	51.9		69	27+	31	23	360	0	0	3	0	1.15		.29	17	.0	0		4	0	0
PRIEST VALLEY		61.7	33.5	47.6		72	7	24	20	483	0	0	18	0	2.63	- 1.76	1.28	28	.0	0		5	2	1
REDWOOD CITY		66.2	42.6	54.4	3.4	74	26	35	23+	290	0	0	0	0	2.04	- 1.56	.64	28	.0	0		5	2	0
RICHMOND		64.9	46.6	55.8		71	27+	41	21+	251	0	0	0	0	1.75		.41	13	.0	0		6	0	0
SAINT MARYS COLLEGE		60.5	39.0	49.8		70	26	30	23	422	0	0	2	0	2.26		.68	17	.0	0		5	1	0
SALINAS 2 E		68.5	39.9	54.2	2.5	77	26	31	21+	294	0	0	2	0	1.68	- .97	.80	13	.0	0		5	1	0
SALINAS FAA AP		64.8	42.6	53.7		74	26+	32	20	309	0	0	1	0	1.83		.88	13	.0	0		4	2	0
SAN ANTONIO MISSION		65.9M	35.5M	50.7M		73	25	25	20	393	0	0	10	0	2.58		1.70	28	.0	0		4	1	1
S F RICHMOND SUNSET	R	63.5	48.1	55.8		70	25+	40	22+	251	0	0	0	0	2.15		.66	16	.0	0		5	3	0
SAN FRANCISCO WB AP	R	63.0	46.6	54.8	3.9	71	26	39	20	277	0	0	0	0	2.18	- 1.30	.71	13	.0	0		5	1	0
S F FEDERAL BUILDING	R	63.4	51.3	57.4	4.4	70	26	46	18	210	0	0	0	0	1.56	- 2.10	.59	16	.0	0		5	1	0
SAN GREGORIO 2 SE		63.4	41.8	52.6		73	8	34	23	338	0	0	0	0	3.03		.73	27	.0	0		6	3	0
SAN JOSE	R	65.5	44.6	55.1	3.1	73	24	39	23+	270	0	0	0	0	1.45	- 1.11	.50	28	.0	0		5	1	0
SAN LUIS OBISPO POLY		67.2	43.1	55.2	2.1	76	8	38	27	268	0	0	0	0	1.42	- 2.99	.66	28	.0	0		4	1	0
SAN MATEO		67.1	45.1	56.1		77	26	39	22+	242	0	0	0	0	1.59		.58	28	.0	0		4	1	0
SANTA CLARA UNIVERSITY		65.9M	45.2M	55.6M	4.4	74	24	39	23	257	0	0	0	0	1.22	- 1.46	.66	13	.0	0		4	1	0
SANTA CRUZ		66.3	41.6	54.0	3.2	74	8	35	23+	304	0	0	0	0	3.11	- 2.70	1.48	28	.0	0		4	3	1
UPR SAN LEANDRO FILTER		62.0	43.9	53.0		71	27	37	19	329	0	0	0	0	1.59		.47	17	.0	0		6	0	0
WALNUT CREEK 2 ESE		65.7	39.6	52.7		74	27	32	23	337	0	0	1	0	1.80	- 2.04	.46	17	.0	0		6	0	0
WATSONVILLE WATERWORKS		65.0	42.0	53.5		75	27	35	20	316	0	0	0	0	1.66		.61	13	.0	0		4	2	0
DIVISION				53.7	3.5										1.88	- 1.87			.0					
* * *																								
SAN JOAQUIN DRAINAGE	05																							
ANTIOCH FIBREBOARD ML		63.6	43.0	53.3	3.5	71	27	35	7	319	0	0	0	0	.51	- 1.91	.16	28+	.0	0		2	0	0
ANTIOCH PUMPING PL 3		63.2	40.3	51.8		71	27	32	23	366	0	0	1	0	.45		.13	28+	.0	0		2	0	0
ASH MOUNTAIN		64.3	42.0	53.2	3.9	76	17	34	19+	325	0	0	0	0	1.76	- 3.09	.92	17	.0	0		3	1	0
AUBERRY 1 NNE																								
BAKERSFIELD WB AIRPORT	R	68.0	44.5	56.3	4.3	78	24	37	19+	239	0	0	0	0	1.56	.42	.66	10	.0	0		4	1	0
BALCH POWER HOUSE		61.5	45.6	53.6		69	25	36	1	315	0	0	0	0	2.83		.98	28	.0	0		5	2	0
BLACKWELLS CORNER 2WNW		63.1	40.9	52.0		75	16	32	20	357	0	0	1	0	1.47		.91	28	.0	0		3	1	0
BUTTONWILLOW		66.1	39.5	52.8		77	25	30	1	337	0	0	5	0	.79		.32	10	.0	0		3	0	0
CALAVERAS BIG TREES		52.3	28.9	40.6	2.4	64	9+	21	18	676	0	0	24	0	4.84	- 4.76	1.66	13	11.0	6	18+	4	3	3
CAMP PARDEE		62.4	42.1	52.3	3.2	72	27	33	18	351	0	0	0	0	1.62	- 2.04	.66	17	.0	0		4	1	0
CATHEYS VY BULL RUN RH		63.0	38.5	50.8		72	25+	28	18	391	0	0	3	0	1.91		.70	17	.0	0		6	1	0
CHERRY VALLEY DAM		56.4M	30.4M	43.4M		66	9	19	18	601	0	0		0	3.24		1.99	14	11.0	7	14	2	2	2
COALINGA		66.6	40.3	53.5	3.5	79	26	31	19+	317	0	0	3	0	1.50	- .12	.94	28	.0	0		3	1	0
CORCORAN IRRIG DIST		64.6	35.8	50.2		74	24	29	20	409	0	0	10	0	1.92		.72	28	.0	0		5	2	0
DENAIR 3 NNE		63.6	37.6	50.6	1.2	74	26	28	20	396	0	0	5	0	.83	- 1.26	.30	13	.0	0		4	0	0
DUDLEYS		60.3	29.4	44.9	3.9	72	8+	21	19	559	0	0	21	0	4.45	- 2.73	1.29	17	T	0		7	4	2
ELECTRA POWER HOUSE		65.7	38.9	52.3	3.0	75	26	30	18	348	0	0	3	0	2.61	- 2.83	1.17	17	.0	0		4	3	1
FIVE POINTS 5 SSW		64.9M	40.0M	52.5M		75	27+	32	19	343	0	0	1	0	*		1.56	10	.0	0				1
FRESNO WB AIRPORT	R	64.5	40.8	52.7	2.2	75	26+	32	20+	340	0	0	2	0	1.27	- .92	.59	28	.0	0		4	1	0
FRIANT GOVERNMENT CAMP		64.5	40.0	52.3		74	27+	31	18	351	0	0	2	0	1.18		.51	17	.0	0		3	1	0
GLENNVILLE		61.7	33.4	47.6		73	7	25	23+	480	0	0	14	0	.96		.45	14	.0	0		3	0	0
GRANT GROVE		46.2	28.3	37.3		57	8	18	18	773	0	0	22	0	2.01		.81	17	8.0	8	18+	4	2	0
HANFORD		65.2	39.9	52.6	2.9	75	26+	32	20+	343	0	0	2	0	1.33	- .26	.65	28	.0	0		4	1	0
HETCH HETCHY		56.4M	32.5M	44.5M	4.5	66	27+	26	18	571	0	0	15	0	2.78	- 3.07	1.12	14	4.5	3	14	3	3	1
HUNTINGTON LAKE		47.7	25.0	36.4	6.4	56	2	11	18	796	0	0	27	0					25.0	30	28			
IDRIA		59.7M	41.3M	50.5M	3.2	72	8	32	19	397	0	0	1	0	1.57	- 1.83	.71	28	.0	0		3	1	0
KERN RIVER PH NO 1		66.8	47.8	57.3	3.7	80	8	41	18	212	0	0	0	0	1.91	- .03	.73	11	.0	0		4	1	0
KERN RIVER PH NO 3		65.6	39.3	52.5		75	9+	28	2	346	0	0	8	0	1.53		.64	28	.0	0		4	2	0
KETTLEMAN CITY		64.8	40.5	52.7		75	28	32	19	340	0	0	1	0	1.02		.60	10	.0	0		3	1	0
KETTLEMAN STATION		65.2	44.6	54.9		73	28+	37	8	276	0	0	0	0	1.16		.80	28	.0	0		2	1	0
KNIGHTS FERRY 2 SE		62.9M	38.8M	50.9M		74	26	30	20	390	0	0	2	0	1.42		.39	17	.0	0		5	0	0
LE GRAND		64.0	40.1	52.1	2.6	74	24	31	20	355	0	0	2	0	1.25	- 1.17	.53	17	.0	0		5	1	0
LEMON COVE		65.0	41.6	53.3	2.1	77	16	32	18	319	0	0	1	0	1.92	- .73	.80	28	.0	0		5	1	0
LINDSAY		64.6	39.7	52.2	2.2	75	24	32	19	356	0	0	1	0	1.67	- .44	.58	28	.0	0		5	1	0
LITTLE PANOCHE DET DAM		62.6	40.6	51.6		73	25	30	20	367	0	0	1	0	.55		.21	10	.0	0		3	0	0

See Reference Notes Following Station Index

CLIMATOLOGICAL DATA

Continued

CALIFORNIA
FEBRUARY 1970

Station	Temperature: Average Maximum	Average Minimum	Average	Departure From Normal	Highest	Date	Lowest	Date	Degree Days	No. of Days: Max. 90° or Above	Max. 32° or Below	Min. 32° or Below	Min. 0° or Below	Precipitation: Total	Departure From Normal	Greatest Day	Date	Snow, Sleet: Total	Max. Depth on Ground	Date	No. of Days: .10 or More	.50 or More	1.00 or More
LODGEPOLE	44.1	20.1	32.1		53	9	10	18	913	0	0	28	0	1.83		.56	17	13.5	22	22	5	2	0
LODI	62.3	42.4	52.4	3.6	72	26	32	2	349	0	0	1	0	1.46	- 1.42	.48	13	.0	0		4	0	0
LOS BANOS	64.5	40.0	52.3	2.2	73	24	30	20	350	0	0	3	0	.55	- 1.03	.23	10	.0	0		2	0	0
LOS BANOS DET RESV	62.0	44.2	53.1		71	27	37	20+	326	0	0	0	0	.54		.24	10	.0	0		2	0	0
MADERA	64.0	40.8	52.4	2.4	75	27+	32	20	343	0	0	1	0	.84	- 1.11	.33	17	.0	0		4	0	0
MANTECA	63.4	40.8	52.1		74	27	34	23+	354	0	0	0	0	.74		.18	28	.0	0		4	0	0
MARICOPA	65.4M	42.5M	54.0M	1.6	76	26	34	10	308	0	0	0	0	.36	- .53	.26	10	.0	0		2	0	0
MERCED FIRE STATION 2	65.3M	39.4M	52.4M	3.3	77	26	34	20+	348	0	0	0	0	1.41	- .84	.42	17	.0	0		5	0	0
MODESTO	64.2	42.4	53.3	4.0	75	26	35	19+	322	0	0	0	0	.61	- 1.50	.21	13	.0	0		3	0	0
NEWMAN 2 NW	63.7	39.4	51.6	.8	73	26	30	19	369	0	0	2	0	.98	- .90	.37	13	.0	0		3	0	0
NORTH FORK RANGER STA	61.7M	34.2M	48.0M		73	9	26	18+	467	0	0		0	2.27	- 4.06	.91	14	.0	0		3	2	0
ORANGE COVE																							
PORTERVILLE	65.3	40.8	53.1	2.4	76	25	34	19	328	0	0	0	0	1.05	- .86	.31	17	.0	0		3	0	0
POSEY 3 E	57.0	32.6	44.8		65	8	29	21+	558	0	0	17	0	2.01		1.03	14	T	T	17	3	2	1
SALT SPRINGS PWR HOUSE	58.4	37.8	48.1		68	7	29	18	469	0	0	5	0	4.34		1.48	17	10.0	T	18+	6	4	2
SAN LUIS DAM	62.2M	41.5	51.9M		72	27	33	26	362	0	0	0	0	.65		.20	28	.0	0		3	0	0
SONORA RS	61.7	35.5	48.6	1.6	71	27	26	19	453	0	0	6	0	2.77	- 3.20	1.37	17	.0	0		5	2	1
SO ENTRANCE YOSEMITE	52.4	28.8	40.6		64	8	19	18	678	0	0	25	0	4.41		1.64	14		9	14	3	3	3
STOCKTON WBAP	61.2	41.3	51.3	2.3	70	26	32	19	379	0	0	1	0	1.42	- 1.04	.70	13	.0	0		4	1	0
STOCKTON FIRE STA NO 4	62.5	39.0	50.8	1.9	72	27	31	20	390	0	0	2	0	1.30	- 1.33	.50	14	.0	0		4	1	0
TEHACHAPI	56.8M	34.0M	45.4M		70	16	26	2	542	0	0	12	0	3.24		1.63	10	.0	0		5	2	2
TEJON RANCHO	63.5	40.9	52.2	1.3	78	8	32	19	353	0	0	1	0	2.14	.09	.66	17	.0	0		5	3	0
THREE RVRS EDISON PH 2	67.5	38.8	53.2	3.8	78	17+	31	19+	326	0	0	3	0	1.80	- 2.25	.57	17	.0	0		4	1	0
TIGER CREEK PH	61.1	36.5	48.8	4.2	70	26+	28	19	444	0	0	6	0	4.15	- 4.00	1.87	17	T	0		5	3	1
TRACY CARBONA	63.9	41.5	52.7		72	28+	35	23+	338	0	0	0	0	.42		.15	13	.0	0		1	0	0
TRACY PUMPING PLANT	63.0	42.2	52.6		70	26+	34	21	339	0	0	0	0	1.70		.85	28	.0	0		3	2	0
VISALIA	62.5	41.2	51.9	.4	73	26+	35	20+	359	0	0	0	0	1.20	- .78	.33	14	.0	0		5	0	0
WASCO	66.6	40.4	53.5	3.5	78	25	33	19	317	0	0	0	0	1.30	.08	.68	10	.0	0		3	1	0
YOSEMITE PARK HEADQTRS	62.0	28.4	45.2	5.2	73	27	24	18+	547	0	0	24	0	3.02	- 3.62	1.17	14				4	3	2
DIVISION			50.2	3.4										1.74	- 1.86			1.4					
* * * SOUTH COAST DRAINAGE 06																							
ALPINE	69.1	44.7	56.9		83	8+	38	22+	225	0	0	0	0	1.25		.56	10	.0	0		4	1	0
AVALON PLEASURE PIER																							
BARRETT DAM	68.9	37.2	53.1	2.8	80	9	29	22	327	0	0	3	0	1.11	- 2.49	.62	11	.0	0		2	1	0
BEAUMONT PUMPING PLANT																							
BIG BEAR LAKE	M	25.3	M		59	16	17	22+		0	0	25	0	1.94		1.25	28	.0	0		4	1	1
BONITA																							
BURBANK VALLEY PMP PLT	71.7	45.6	58.7	3.5	83	7	36	21	174	0	0	0	0	3.62	.40	1.50	10	.0	0		4	2	2
CACHUMA DAM	68.8	40.7	54.8		80	8	33	19	277	0	0	0	0	2.80		1.51	28	.0	0		4	2	1
CAMPO	65.8	35.0	50.4		77	16	24	18	404	0	0	13	0	.96		.59	10	.0	0		3	1	0
CANOGA PARK PIERCE COL	71.9	43.4	57.7		85	7	35	22	199	0	0	0	0	3.57		1.46	28	.0	0		4	3	2
CHULA VISTA	65.7	47.5	56.6	3.2	75	10	40	2	231	0	0	0	0	.83	- 1.21	.50	11	.0	0		2	1	0
CLAREMONT POMONA COL	69.0	45.3	57.2	4.6	83	8	39	22+	215	0	0	0	0	2.00	- 1.64	1.28	11	.0	0		3	2	1
CORONA	72.1	43.2	57.7	4.7	85	8+	31	21	198	0	0	1	0	2.28	- .45	1.24	11	.0	0		3	3	1
CULVER CITY	71.2	49.0	60.1		86	7	42	19	133	0	0	0	0	2.19		.75	28+	.0	0		4	2	0
CUYAMA	63.2	34.5	48.9		77	9+	25	19+	447	0	0	14	0	.92		.40	10	.0	0		4	0	0
CUYAMACA	60.7	30.4	45.6	5.1	83	20	22	1	537	0	0	21	0	.95	- 6.64	.48	11	.0	0		2	0	0
DRY CANYON RESERVOIR	66.8	37.3	52.1		81	9	26	21	356	0	0	4	0	2.68	.01	1.65	10	.0	0		3	2	1
EL CAPITAN DAM	74.2	45.3	59.8		87	9	38	5+	151	0	0	0	0	1.22		.65	11	.0	0		2	2	0
ELSINORE	70.9M	40.5M	55.7M	3.6	83	8	30	21	246	0	0	2	0	2.18	- .48	.90	28	.0	0		3	2	0
ESCONDIDO	72.1	41.3	56.7	4.0	86	8+	25	20	227	0	0	1	0	1.21	- 2.02	1.21	28	.0	0		1	1	1
FONTANA KAISER	75.0	50.0	62.5		90	7	43	22+	84	1	0	0	0	1.19		.77	11	.0	0		2	1	0
GILLESPIE FIELD	73.5	42.4	58.0		86	7	33	22	191	0	0	0	0	1.19		.49	28	.0	0		3	0	0
HENSHAW DAM	65.1	30.7	47.9		73	17+	24	22+	475	0	0	22	0	1.03		.65	11	.0	0		2	1	0
IDYLLWILD FIRE DEPT	56.8	33.3	45.1		67	16+	25	18	552	0	0	14	0	1.37		.76	28	.0	0		3	2	0
JULIAN WYNOLA	60.4	34.6	47.5		71	16	27	2	482	0	0	6	0	1.66		1.13	28	.0	0		2	2	1
LAGUNA BEACH	67.8M	46.0M	56.9M	2.2	78	8	38	18	220	0	0	0	0	.18	- 2.46	.09	10	.0	0		0	0	0
LA MESA	72.9	46.6	59.8		86	7	38	23	150	0	0	0	0	.95		.51	28	.0	0		2	1	0
LOMPOC	67.9	43.5	55.7		76	15	36	27+	252	0	0	0	0	2.42		1.77	28	.0	0		3	1	1
LONG BEACH																							
LONG BEACH WB AP	70.4	48.1	59.3	4.9	83	7	42	3	155	0	0	0	0	2.02	- .29	.91	10	.0	0		3	2	0
LOS ANGELES WB AIRPORT R	69.5	51.8	60.7	5.5	83	8+	46	22	121	0	0	0	0	1.39	- 1.49	.66	28	.0	0		3	1	0
LOS ANGELES CIVIC CTR R	70.5	52.2	61.4	4.3	84	7	46	22+	106	0	0	0	0	2.58	- .75	1.23	28	.0	0		3	2	2
MT BALDY NOTCH																							
MOUNT WILSON FC 338 B //	53.9	37.8	45.9		64	7	29	19	530	0	0	6	0	8.57		3.37	10	.0	0		4	3	3
NEWPORT BEACH HARBOR	65.3	48.2	56.8	1.8	72	25+	36	19	225	0	0	0	0	2.04	- .49	.77	10	.0	0		4	2	0
OCEANSIDE	68.9M	46.7M	57.8M		81	25+	38	22	195	0	0	0	0	2.01		1.06	28	.0	0		3	2	1
OJAI	67.8	40.6	54.2	2.1	81	7	36	22+	296	0	0	0	0	5.08	.71	3.18	28	.0	0		3	3	1
OXNARD	68.5	45.8	57.2	3.3	80	9	41	1	216	0	0	0	0	3.69	.70	1.85	28	.0	0		3	3	2
PALOMAR MT OBSERVATORY	57.8	35.4	46.6		65	17+	30	23+	509	0	0	9	0	2.19		1.21	11	.0	0		3	2	1
PASADENA	72.5	47.2	59.9	5.3	85	7	40	22+	142	0	0	0	0	4.52	.06	2.44	28	.0	0		4	3	2
PERRIS	70.1	38.4	54.3		82	8+	26	21+	297	0	0	7	0	1.68		.99	11	.0	0		2	2	0
POMONA CAL POLY	69.8	44.5	57.2	5.3	84	9+	37	21	217	0	0	0	0	2.62	- 1.00	1.30	11	.0	0		3	2	2
RAMONA SPAULDING	70.4	40.3	55.4		82	8	27	22	265	0	0	4	0	1.87		.81	11	.0	0		3	2	0
REDLANDS	71.1	42.8	57.0	5.0	84	8+	35	22	221	0	0	0	0	1.12	- 1.55	.61	11	.0	0		3	1	0
RIVERSIDE FIRE STA #3	71.6M	43.1	57.4M	4.3	85	8	34	21	207	0	0	0	0	1.81	- .48	.67	10	.0	0		3	2	0
RIVERSIDE EXP STA R	71.4	42.2	56.8		83	9+	33	22+	224	0	0	0	0	1.23		.94	11	.0	0		2	1	0

See Reference Notes Following Station Index

CLIMATOLOGICAL DATA

Continued

CALIFORNIA
FEBRUARY 1970

Station	Temperature: Average Maximum	Average Minimum	Average	Departure From Normal	Highest	Date	Lowest	Date	Degree Days	No. of Days: Max. 90° or Above	Max. 32° or Below	Min. 32° or Below	Min. 0° or Below	Precipitation: Total	Departure From Normal	Greatest Day	Date	Snow, Sleet: Total	Max. Depth on Ground	Date	No. of Days: .10 or More	.50 or More	1.00 or More
SAN BERNARDINO CO HOSP	71.3	43.4	57.4	4.1	84	8	37	22+	205	0	0	0	0	2.15	- 1.57	.97	28	.0	0		4	3	0
SANDBERG WB //R	51.6	38.1	44.9	3.5	61	26+	29	18	559	0	0	6	0	5.40	2.82	2.58	28	.2	0		3	3	3
SAN DIEGO WB AIRPORT R	67.8	51.6	59.7	3.5	78	25	46	22+	142	0	0	0	0	2.58	.43	1.64	28	.0	0		3	2	1
SAN FERNANDO	71.0	46.1	58.6	4.4	83	7	37	21	178	0	0	0	0	3.70	.01	1.42	10	.0	0		4	3	2
SAN GABRIEL FIRE DEPT	72.8	45.4	59.1		85	8+	37	21	160	0	0	0	0	4.22		2.02	28	.0	0		3	3	2
SAN JACINTO	71.2	37.8	54.5	3.4	84	8+	29	22+	287	0	0	7	0	2.15	- .38	1.09	28	.0	0		3	2	1
SAN NICOLAS ISLAND	63.1	49.9	56.5		75	7	44	21	233	0	0	0	0	.93		.42	10	.0	0		3	0	0
SANTA ANA FIRE STATION	72.1	48.3	60.2	5.7	85	8	41	18+	129	0	0	0	0	1.76	- 1.38	1.12	10	.0	0		2	2	1
SANTA BARBARA	67.4	45.4	56.4	2.4	77	24	39	19	233	0	0	0	0	3.80	.06	1.63	28	.0	0		4	3	2
SANTA BARBARA FAA AP	65.6	45.2	55.4		73	1	37	19	261	0	0	0	0	4.11		2.45	28	.0	0		6	3	1
SANTA MARIA WB AIRPORT R	67.5	42.0	54.8	3.0	73	26+	34	19	279	0	0	0	0	2.67	.17	2.16	28	.0	0		3	1	1
SANTA MONICA PIER	66.3	50.5	58.4		76	18	43	15	177	0	0	0	0	2.17		.65	28	.0	0		4	3	0
SANTA PAULA	71.4M	44.2	57.8M		84	25+	37	6+	197	0	0	0	0	3.65		1.59	10	.0	0		3	3	2
TORRANCE	69.6	48.4	59.0	4.5	83	7	42	22	164	0	0	0	0	2.39	- .52	1.24	28	.0	0		4	2	1
TUJUNGA	68.1	44.4	56.3		81	7	35	21	237	0	0	0	0	6.04		2.51	28	.0	0		4	3	3
TUSTIN IRVINE RANCH	72.1	44.5	58.3	4.2	85	8	37	21+	182	0	[illegible]	[illegible]	0	1.46	- 1.34	.53	28	.0	0		3	1	0
TWITCHELL DAM	66.9M	43.1M	55.0M		74	26+	35	23	276	0	0	0	[illegible]	1.75		1.10	28	.0	0		4	1	1
U C L A	70.9	52.0	61.5		83	8	46	18	105	0	0	0	0	3.11		1.49	28	.0	[illegible]		4	3	1
UPLAND 3 N	69.7	43.8	56.8		84	8	36	22+	224	0	0	0	0	2.91		1.68	28	.0	0		3	3	1
VISTA 2 NNE																							
WARNER SPRINGS	65.2	33.5	49.4	3.8	74	16+	23	22	433	0	0	15	0	1.29	- 1.84	.57	11	.0	0		3	1	0
YORBA LINDA	71.8	46.4	59.1	4.2	86	7	38	21	164	0	0	0	0	1.51	- 1.65	.69	11	.0	0		3	1	0
DIVISION			55.8	3.8										2.35	- 1.20			T					
* * * SOUTHEAST DESERT BASINS 07																							
BAKER 9 NNW	70.6	42.0	56.3		80	8	31	2	238	0	0	1	[illegible]	.53		.17	11+	.0	0		3	0	0
BARSTOW	68.2	36.4	52.3		74	16	26	3	349	0	0	5	0	.28		.12	11	.0	0		1	0	0
BEAUMONT 1 E	66.9	41.5	54.2		75	8+	30	22	296	0	0	2	0	2.15		1.00	28	.0	0		3	2	1
BISHOP WB AIRPORT R	61.1	29.4	45.3	4.1	71	8	21	20+	548	0	0	20	0	.54	- .44	.38	21	4.0	1	21	1	0	0
BISHOP UNION CARBIDE																							
BLYTHE	75.7	44.5	60.1	3.1	84	9+	34	3	139	0	0	0	0	.38	- .10	.28	10	.0	0		2	0	0
BLYTHE FAA AIRPORT	74.1	47.4	60.8		86	8	37	3	117	0	0	0	[illegible]	.66		.39	10	.0	[illegible]		2	0	0
BORREGO DESERT PARK	73.8	49.3	61.6		84	9	40	3	103	0	0	0	0	.53		.32	11	.0	0		2	0	0
BRAWLEY 2 SW	74.3	43.7	59.0	1.0	83	9	34	[illegible]	167	0	0	0	0	.53	.18	.45	10	.0	0		1	0	0
CANTIL	67.0	38.8	52.9		76	16	25	3+	331	0	0	9	0	1.08		.58	11	.0	0		4	1	0
DAGGETT FAA AIRPORT	67.4	43.6	55.5		75	9+	35	3	258	0	0	0	0	.25		.19	10	.0	0		1	0	[illegible]
DEATH VALLEY	74.5	48.4	61.5	3.3	82	[illegible]	37	5+	101	0	0	0	0	1.36	1.12	.64	21	.0	0		4	1	0
DEEP SPRINGS COLLEGE	54.4	27.3	40.9		64	7	15	1	667	0	0	23	0	1.29		.38	21	.0	[illegible]		4	[illegible]	0
EAGLE MOUNTAIN	72.0	50.2	61.1		83	[illegible]	41	20+	114	0	0	0	0	.21		.18	11	.0	0		1	0	0
EL CENTRO 2 SSW	75.4	43.1	59.3	1.7	85	[illegible]	35	20+	158	0	[illegible]	0	[illegible]	.87	.46	.62	10	.0	0		2	1	0
FAIRMONT	58.7	39.5	49.1	3.4	68	[illegible]	32	2	438	0	[illegible]	1	0	1.36	- 1.80	.82	10	.0	0		2	1	[illegible]
GOLD ROCK RANCH	75.1	48.3	61.7		82	8	37	3	84	0	0	0	[illegible]	.61		.59	11	.0	[illegible]		1	1	0
HAIWEE	58.4	35.6	47.0	3.2	65	9+	31	4	496	0	[illegible]	5	0	1.67	.55	.99	11	.0	0		2	2	0
HAYFIELD PUMPING PLANT	71.1M	45.7M	58.4M		81	9	34	5	179	0	0	0	0	.47		.28	11	.0	0		2	0	0
IMPERIAL	75.5	47.8	61.7	3.7	83	8+	39	3+	97	0	[illegible]	0	0	.69	.26	.60	10	.0	0		1	1	[illegible]
IMPERIAL FAA AP	75.3	45.3	60.3		83	8+	37	5+	129	0	0	0	0	.80		.51	10	.0	0		3	1	[illegible]
INDEPENDENCE	61.3M	31.8M	46.6M		69	[illegible]	18	2	508	0	0		0	.77	- .05			.0	0			0	[illegible]
INDIO U S DATE GARDEN	78.6	46.3	62.5	4.4	90	[illegible]	32	3	87	1	0	1	0	.45	.03	.27	10	.0	0		2	0	[illegible]
INYOKERN	66.5M	37.9	52.2M		75	7	29	3	358	0	[illegible]	6	0	1.39		.77	11	.0	[illegible]		2	2	0
IRON MOUNTAIN	73.1	48.7	60.9		85	9	38	3	124	[illegible]	0	0	0	.25		.16	10	.0	0		1	0	0
LAKE ARROWHEAD	51.3	33.3	42.3		62	8	27	22	626	0	0	13	0	6.10		2.77	28	.0	[illegible]		3	3	3
LANCASTER	64.6	34.3	49.5		75	8	24	22	427	0	0	15	0	.80		.35	28	.0	[illegible]		3	0	0
LUCERNE VALLEY																							
MECCA FIRE STATION	76.7M	43.8M	60.3M		[illegible]	7	30	3	130	[illegible]	0	1	0	.38		.30	10	.0	[illegible]		1	[illegible]	0
MITCHELL CAVERNS	59.4	41.6	50.5		70	8	32	1	401	0	0	1	[illegible]	1.73		.85	28	.0	0		3	1	0
MOJAVE																							
MOUNTAIN PASS	58.2	36.8	47.5		67	17+	30	23+	484	0	0	7	0	.78		.30	28	.0	0		4	0	0
MT SAN JACINTO WSP	42.7	24.4	33.6		55	16	11	2	875	0	1	26	0	2.98		1.21	10	9.1	6	28	3	3	2
NEEDLES FAA AIRPORT	73.0	48.1	60.6		82	[illegible]	38	3+	123	0	0	0	0	.82		.55	28	.0	[illegible]		2	1	0
PALMDALE	64.8	36.5	50.7	3.1	74	16+	22	19	395	0	0	6	0	.77	- 1.02	.34	10	.0	0		3	0	0
PALMDALE FAA AIRPORT	63.8	34.0	48.9		74	16+	23	2	443	0	0	13	0	.81		.39	28	.0	0		2	0	0
PALM SPRINGS	78.7	48.3	63.5	6.2	88	7	39	3	57	0	0	0	0	.60	- .58	.40	28	.0	0		2	0	0
PARKER RESERVOIR	73.0	49.9	61.5		83	10+	41	3	107	0	0	0	0	.26		.26	11	.0	[illegible]		1	[illegible]	0
RANDSBURG	60.3M	41.2M	50.8M		70	8	31	22	390	0	0	2	[illegible]	1.01		.37	28	.0	0		[illegible]	0	0
SQUIRREL INN 2	50.1	34.9	42.5	2.6	61	8	26	19	623	0	0	[illegible]	0	4.75	- 4.19	1.75	28	.0	0		3	3	3
THERMAL FAA AIRPORT	77.2	45.2	61.2		88	8+	33	3	103	0	0	0	0	.68		.34	10	.0	0		2	[illegible]	0
TRONA	67.3	37.2	52.3	1.7	77	9	29	5	347	0	0	6	0	.50	- .37	.30	21	.0	[illegible]		2	[illegible]	[illegible]
TWENTYNINE PALMS	69.3	41.8	55.6		80	[illegible]	33	3	256	0	0	0	0	.45		.26	10	.0	[illegible]		2	0	0
VALYERMO RANGER STA										0	0		0	3.26	1.06	1.64	28	.0	0				
VICTORVILLE PUMP PLANT	64.4	35.2	49.8		74	17+	27	3	420	0	0	11	0	.49		.26	11	.0	[illegible]		2	0	0
WHITE MOUNTAIN 1	35.4	10.8	23.1		43	8	-10	19	1167	0	10	28	2	D 1.21		D .60	11	21.5	19	23+	3	1	0
WHITE MOUNTAIN 2	22.0	9.6	15.8		33	8	- 6	20	1373	0	27	28	3	.74		.20	11+	30.0	24	24+	5	0	0
WILDROSE RANGER STA	56.5	36.2	46.4		68	[illegible]	28	1	514	0	0	5	0	1.11		.65	28	.0	0		2	1	[illegible]
DIVISION			52.4	3.4										1.10	- .39			1.4					

See Reference Notes Following Station Index

CALIFORNIA - FEBRUARY 1970

SPECIAL WEATHER SUMMARY

February was warmer than normal at all first-order stations within the State, with positive departures reaching 5° at Blue Canyon and in the Los Angeles area. At San Francisco it was the second warmest February of record; the winter, December through February, was the warmest of record, and during the 90-day period there were only 5 days with below normal mean temperatures, and none of these were in February. Mt. Shasta City reported that the winter season averaged 39.0° temperature, as compared with 31.5° last year. At Red Bluff new high temperatures for the dates were observed on the 8th and 9th, and at Sacramento the minimum on the 11th was the warmest for that date. Los Angeles and Oakland also reported no days in February with mean temperature below normal; Santa Maria, Long Beach, and San Diego had only 1 day during the month in this category; Sacramento had 2 days; and Bakersfield had 3.

Precipitation was lighter than normal over most of the State, though totals greater than normal were reported from the Bakersfield-Santa Maria-Sandberg area and from San Diego. At the extremes were San Francisco, with only 40 percent of normal for the month, and Sandberg, with 208 percent of normal. This was the first February of record at Eureka with less than 5 days of precipitation. Mt. Shasta City has received 168 inches less of snow this winter than last winter. San Diego experienced precipitation at an excessive intensity on February 28.

A funnel cloud was reported west of Stockton on the 17th. Santa Ana winds in southern California on the 18th and 29th caused heavy damage to powerlines, billboards, small boats, and parked aircraft.

C. R. Elford
ESSA-Weather Bureau State Climatologist
50 Fulton Street, Room 557
San Francisco, California 94102

DAILY PRECIPITATION

CALIFORNIA
FEBRUARY 1970

Station	Total	1	2	3	4	5	6	7	8	9	10	11	12	13	14	15	16	17	18	19	20	21	22	23	24	25	26	27	28	29	30	31
* * * NORTH COAST DRAINAGE 01																																
ALDERPOINT	4.34	.23	.03										.17	.85	.51	.03	.33	2.10	.03										.06			
ANGWIN PAC UNION COL	3.54											.05	.07	1.59	.30			1.30	.10										.13			
BIG BAR RANGER STATION	2.38	.11										.02	.03	.73			.18	1.31														
BOONVILLE MNTNC STA	3.91	.10											*	1.71	*	*	.31	1.42	.37													
BRANSCOMB 3 NNW	6.85	.30											.48	1.41	.65		.63	3.23	.08										.07			
BRIDGEVILLE 4 NNW	4.58													1.95			.71	1.87											.05			
BURNT RANCH 1 S	3.54	.30										.02	.03	1.07	.13		.29	1.66	T										.04			
CALISTOGA	4.22											.04	.59	1.59			1.12	.52											.36			
CALLAHAN RANGER STA	1.86			.11							T	T	.82	.04			.35	.24											.30			
CAZADERO	7.56	.10									.06			3.16	.34		2.04	.14	.26										1.46			
CECILVILLE 5 SE	2.73			.04									.40	.09			1.09	.35											.76			
CLEAR CREEK	4.67	.30			.18									.84			.90	1.85	T										.60			
CLOVERDALE 3 SSE	4.80										.05		.68	1.62	.41			1.28	.39										.37			
COPCO NO 1 DAM	1.52	T		.03	T							T	.12	T	T		.29	.22											.86			
COVELO	3.10	.09											.29	.82	.40		.10	1.24											.16			
CRESCENT CITY 1 N	*			.18			.07						.26	.21			1.65	.78	.24					.03					*			
CRESCENT CITY 7 ENE	5.23	.32			.19		.05	.06					.81	.01			.82	2.12	.22										.63			
CUMMINGS	*											.02	1.11	1.20	.02		2.91	.48											*			
DUTTONS LANDING	2.13										.04	.02	.23	.77			.11	.45	.24										.27			
ELK VALLEY	-	-	-	-	-	-	-	-	-	-	-	-	-	-	-	-	-	-	-	-	-	-	-	-	-	-	-	-	-			
EUREKA WB CITY R	3.15												.30	.31			1.63												.91			
FERNDALE 8 SSW	2.49	.20												.24				1.87	.18													
FERNDALE 2 NW	3.77												.33	.71			2.08	.09							T				.56			
FOREST GLEN	5.22	.09												1.47	.14		.75	2.35											.42			
FORKS OF SALMON	-	-	-	-	-	-	-	-	-	-	-	-	-	-	-	-	-	-	-	-	-	-	-	-	-	-	-	-	-			
FORT BRAGG	3.28	.18			.02		.02	.01					.60	.47	.22		.28	1.23	.22										.03			
FORT BRAGG AVIATION	-	-	-	-	-	-	-	-	-	-	-	-	-	-	-	-	-	-	-	-	-	-	-	-	-	-	-	-	-			
FORT DICK	4.19	.29		T			.52							.55			.68	2.02	.03				T						.10			
FORT JONES RANGER STA	2.28			.15								.02	.14	.06			.99	.17											.75			
FORT ROSS	3.37	.04									.04		.76	1.17			.72	.29										.04	.31			
GARBERVILLE	5.37												.65	2.00	.12			2.60														
GASQUET RANGER STATION	5.93	.42			.14		.04	.09					T	1.13	.01		.71	2.45	.20										.74			
GRATON	4.45	.02									.04		.71	1.77	.18			1.03	.30										.40			
GREENVIEW	2.00										.60							.80											.60			
GUERNEVILLE	5.61												.79	2.61	.22			1.33	.26										.40			
HAPPY CAMP RANGER STA	4.51	.24			.16		.01						T	.34	.02		.56	2.58	T										.40			
HAYFORK RANGER STATION	2.68	.12											.06	.34			.44	1.51	.01													
HEALDSBURG	5.20	.01											.90	2.03			1.17	.35											.74			
HEALDSBURG NO 2	4.58												.42	2.31	.13			1.17	.25										.30			
HILTS	1.08				.05									.13			.06	.74											.10			
HONEYDEW 2 WSW	10.40	.39											.41	2.78	.37		2.92	3.42	.11										T			
HOOPA	4.04	.27												.78	.26		.23	2.39											.11			
IDLEWILD HWY MNTNC STA	4.55			T	.09					.08				.64			.58	2.46	.30										.40			
KELLOGG	5.67	.02									T	T	.70	2.53	.14	T	T	1.80	.28										.20			
KENTFIELD	4.15										.10		.40	1.60			.35	.70											1.00			
KLAMATH R	4.60			.05									.85				2.40	.20											1.10			
KORBEL	3.48												.47	.02			1.95	.20											.84			
LAKE PILLSBURY NO 2	3.76											.09	1.14	1.48			.67												.38			
LAVA BEDS NAT MONUMENT	.74				.07									.43	.03			.21											T			
MAD RIVER RANGER STA	4.37												.20	1.20	.54		.44	1.99														
MARE ISLAND	1.89									.05	.03		.27	.46			.54	.15										.08	.31			
MOUNT HEBRON RS	.66			T	.09	T							T	.22	.05		.03	.23											.04			
MUIR WOODS	3.43	.08									.09		.31	.71				1.18											1.06			
NAPA STATE HOSPITAL	1.92										T	.02	.30	.78	.04		.09	.41	T										.28			
OAK KNOLL RANGER STA	*				.21									.17			.09	1.11											*			
OAKVILLE 1 WNW	3.15	.01										.01	.78	1.26			.51	.39											.19			
OCCIDENTAL	5.31	.07											.69	2.30	.27			1.38	.12										.48			
ORICK PRAIRIE CREEK PK	4.34			.02									.55	.24			2.05	.50	.06										.92			
ORLEANS	4.22			.07									.41				1.95	.64											1.15			
PETALUMA FIRE STA 2	2.34	T	T								T	T	.29	1.14	.01		.16	.47											.27			
POINT ARENA	3.35	.02											.77	.45	.02		1.32	.58											.19			
POTTER VALLEY PH	3.84	.05											.87	1.10			.58	1.02	.07										.15			
RICHARDSON GROVE ST PK	5.83	.17											.29	1.84	.39		.73	2.38	.02										.01			
SAINT HELENA	3.29										T	.03	.36	1.55	.01		.92	.17											.25			
SAN RAFAEL	3.53	.10									.07		.54	1.20		.01	.26	.53											.82			
SANTA ROSA	2.89												.48	1.58	.02		.23	.58														
SAWYERS BAR RANGER STA	2.45	.03			.11									.44			.33	1.54														
SCOTIA	4.65	.35											.24	1.25	.18		1.24	1.39	T													
SHELTER COVE	5.03												.35	1.52			1.91	.52											.73			
SKAGGS SPGS LAS LOMAS	6.11												.90	1.85	.65	.10	.15	1.58	.30										.58			
SONOMA	2.93											.03	.73	1.32			.15	.45											.25			
STANDISH HICKEY ST PK	6.29	.18											*	2.14	.41		.55	2.87	.08										.06			
TRINITY DAM VISTA PT	1.98	T											.23	.41	.13	T	.04	1.07	T										.10			
TULELAKE //R	.40		T	.03	T	T							.05	T				.13	T										.19			
UKIAH	3.92	.05											.85	1.20	1.00			.68											.14			
UKIAH 4 WSW	5.17	.16										T	.43	1.62	.36		.03	2.06	.45										.06			
UPPER MATTOLE	8.16												.98	1.50			4.35	.43											.90			
WEAVERVILLE RANGER STA	3.15	.17								T		T	.07	.62			.30	1.31											.68			
WEED FIRE DEPARTMENT	1.98				T								.27	.67	T		.10	.94											T			
WILLITS 1 NE	5.50	.12										.02	1.17	1.64			1.45	1.07											.03			
WILLOW CREEK 1 NW	4.08	.38			T								.01	.90			.66	2.12							.01							
YREKA	.90	.02			.10								T	.17	.04		T	.51											.06			
* * * SACRAMENTO DRAINAGE 02																																
ADIN RANGER STATION	.74			T								.03	.05	.04			.12	.37											.13			
ALTURAS RANGER STATION	.59			.01	T							.06	T	.08				.44														
AUBURN	2.81										T	.10		.40	1.12			1.15											.04			
BERRYESSA LAKE	2.69											.13	.33	.88	.43	.02		.70	.03										.17			
BIG BEND RANGER STA	3.65	.01										.01	.04	1.27	.87			1.45														
BLUE CANYON WB AIRPORT//R	4.73											.14	.78	1.18			1.54	.36											.73			
BOWMAN DAM	4.73											.07	1.01	.92	.42		.14	1.74											.43			
BRANNAN ISLAND	1.27	.04									.02	.01	.02	.15	.56			.18	.22										.07			
BROOKS FARNHAM RANCH	2.39										T	.05	.48	.88	.22			.55	.11										.10			
BRUSH CREEK	-	-	-	-	-	-	-	-	-	-	-	-	-	-	-	-	-	-	-	-	-	-	-	-	-	-	-	-	-			
BUCKHORN	4.70											T	1.10	.90	T		1.05	.60											1.05			
BUCKS CREEK PH	4.89											.04	1.13	1.22	.08		.24	1.41	.02										.75			
BURNEY	2.14				T							T	.04	.49	.45			1.10	.04										.02			
CAMPTONVILLE RS	4.98											.06	.30	1.00	1.70			1.68	.24													
CANBY 11 SW	1.31			T	T							.11		.05			.71	.33											.11			
CANBY RANGER STATION	.98				T							T	.12	.01			.06	.69											.10			
CANYON DAM	2.84											.05	.75	.58			.28	1.05											.13			
CARIBOU POWER HOUSE	2.97											.08	.64	.64			.49	.80											.32			
CENTERVILLE PH	4.18	T										.01	1.38	1.40	T		.48	.49											.42			
CHALLENGE RANGER STA	6.84										T	.05	.28	1.52	2.25			2.35	.15										.24			
CHESTER	3.05											.03	.79	.65	T		.56	.86											.16			
CHICO EXPERIMENT STA	2.95												.50	.93	.04		.51	.24											.13			
CITRUS HEIGHTS	1.71											.02	.02	.28	.52		.26	.12											.49			
CLARKSBURG	*	.06										.09	.24	.29	.42			.12	.23										*			
CLARKS VALLEY MUDD RCH	-	-	-	-	-	-	-	-	-	-	-	-	-	-	-	-	-	-	-	-	-	-	-	-	-	-	-	-	-			

See Reference Notes Following Station Index

DAILY PRECIPITATION

Continued

CALIFORNIA
FEBRUARY 1970

Station	Total	1	2	3	4	5	6	7	8	9	10	11	12	13	14	15	16	17	18	19	20	21	22	23	24	25	26	27	28	29	30	31
		Day of Month																														
[illegible]	2.8											.03	.44	1.38	.28		.57												.10			.
COHASSET 1 NNE	4.08											T	.96	.98	.63			1.50	.01										T			.
[illegible]	2.54												.52	.95			.36	.65											.06			.
[illegible]	3.77											.16	. 3	.97			.73	1.15	.03													.
[illegible]	4.37											.05	.65	.83	.25		.28	1.08										.21	1.37			.
COLUSA 1 SSW	1.97											.10	.30	.90			.17	.33											.17			.
[illegible]	2.82	[illegible]									.05	.08		.48	1.05			1.10	.04													.
[illegible]	[illegible]												.41	.82	.41			.37											.03			.
DANA 2 SE	2.49				T								.02	.65	.35			1.41											.06			.
DAVIS 2 WSW	[illegible]	[illegible]							.01		T	.02	.21	.38	.20			.20	.02										.06			.
DAVIS CREEK	-	-	-	-	-	-	-	-	-	-	-	-	-	-	-	-	-	-	-	-	-	-	-	-	-	-	-	-	-			.
DEER CREEK POWER HOUSE	4.66											.11	.49	1.15	1.19			1.40	.24										.08			.
[illegible]	3.8[illegible]												1.51	1.73	.05		.68	.99											.85			.
DOBBINS COLGATE FOREBY	4.[illegible]											.06	.65	.83	1.25		.25	1.35											.37			.
DOWNIEVILLE RANGER STA	1.[illegible]												.22	1.40	1.25			2.00	.16													.
[illegible]	-	-	-	-	-	-	-	-	-	-	-	-	-	-	-	-	-	-	-	-	-	-	-	-	-	-	-	-	-			.
[illegible] RANGER STA	4.33				.03	.02	T						.32	1.19	.18	T	.02	1.90	T										.67			.
[illegible]	2.02	T										.01	.29	1.20	.29			.17	.01										.05			.
[illegible] STATION	1.36										.01	.09	.10	.44	.20			.20	.17										.15			.
FALL RIVER MILL INTAKE	1.69											.04	.33	.19	.11			.98											.04			.
[illegible] DAM	1.46	T									T	.02		.37	.45			.58	.04										T			.
[illegible] RANGER STA	4.05											.04	.15	.59	1.53			1.48	.06										.20			.
FRENCH GULCH	2.46	.04											.31	.88	.34			.85											.04			.
[illegible] VALLEY 2 S	2.93	.02									.02	.10	.07	.50	.95			1.20	.06										.01			.
[illegible] RANGER STA	4.51										T	.08	.10	.66	1.67			1.89	.11													.
GIBSON HWY MNTNCE STA	5.06	T				T							.44	1.19	.32	.07	T	2.10	T										.44			.
[illegible]	4.35											.18	.75	1.11	.48		.18	1.30	T										.35			.
GRASS VALLEY NO. 2	4.11										.03	.07	.22	.80	1.04			1.73	.17										.05			.
[illegible] RANGER STA	3.67											T	.08	1.23	.47			1.85	T										T			.
HARRISON GULCH RS	2.87												.09	.55	.30			1.55											.38			.
HARRY ENGLEBRIGHT DAM	3.10										T	.08	.02	.85	1.03			1.06	.04										.02			.
HAT CREEK PH NO 1	1.45				.04								.03	.30	.32			.71	.02										.03			.
HIDDEN VALLEY RANCH	3.27	T									.01	.09	T	.48	1.52	.02		1.10	.03										.02			.
HOBERGS	6.77	.05										T	.78	2.85	.37			2.25	.20										.27			.
HUNTER DIST GRAVES RCH	2.32											.07	.37	.64			.69												.55			.
IDWA HILL	3.31										T	.09	.21	.54	1.00			1.33	.14										T			.
JESS VALLEY	.47			.02	.02							T	.13	.08	.06		T	.16											T			.
KELSEYVILLE	3.15	.02										T	.20	1.77	.28			.72	.10										.06			.
[illegible] POWER HOUSE	2.63												.47	.37	.50			.92	.23										.14			.
LAKEPORT	3.43	.04										T	.83	1.48			.56	.39											.13			.
LAKESHORE	7.73											.04	2.00	1.05			1.60	.07											2.97			.
LAKE SPAULDING	4.89	.01										.04	.92	.93	.34		.32	1.75											.58			.
LAKE SPAULDING DAM	-	-	-	-	-	-	-	-	-	-	-	-	-	-	-	-	-	-	-	-	-	-	-	-	-	-	-	-	-			.
[illegible] KEEGAN RANCH	2.47											*	.63	1.02	*		*	*	.82													.
LITTLE VALLEY	.[illegible]											T	.08	.27	.06		T	T	.03													.
LOOKOUT 3 WSW	1.69	T											T	.30	.11			1.23											.05			.
LOYALTON	-	-	-	-	-	-	-	-	-	-	-	-	-	-	-	-	-	-	-	-	-	-	-	-	-	-	-	-	-			.
MADELINE MNTNC STA	D .70																	D .30											D .40			.
MANZANITA LAKE //	2.40	.04										T	.08	.69	.28			1.29	.01										.01			.
MARYSVILLE	1.92	.01						T	T	T		.01	.24	.66	.62	T		.29	.05	T									.04			.
MC CLOUD	3.89	T			.03	.01	T						.47	.69	.22		T	1.61											.86			.
MIDDLETOWN	4.66											.01	*	2.40			.30	1.78	.17													.
MINERAL	3.19	.02										T	.32	.87	.43			1.37	.02										.16			.
MONTICELLO DAM	-	-	-	-	-	-	-	-	-	-	-	-	-	-	-	-	-	-	-	-	-	-	-	-	-	-	-	-	-			.
MOUNT DANAHER	3.10	T									T	.08		.41	.98			1.60	.03													.
MOUNT SHASTA WB CITY //R	4.04			.02		T					T	.03	.97	.20	.03		1.56	.02											1.21			.
NEVADA CITY	4.99										.01	.08	.07	1.19	1.41			1.69	.30										.04			.
NICOLAUS 2	1.50	.07										.05	.13	.45	.40		T	.14	.19										.07			.
ONO	2.32												.21	.61	.57			.86											.07			.
ORLAND	1.37											.05	.16	.57	.36			.18	T										.05			.
OROVILLE	3.20											.01	.53	.70	1.05			.68	.05										.16			.
OROVILLE BRIDGE	2.78											T	.35	.53	1.02			.78	.07										.03			.
PACIFIC HOUSE	4.24	T										.11	.08	.71	1.04			2.05	.25										T			.
PARADISE	4.06											T	.42	1.37	.88			1.10	.24										.05			.
PASADENA RANGER STA	1.78												.32	.70	.26		.02	.48														.
PAYNES CREEK	2.09											T	.30	.69	.20			.85											.05			.
PIT RIVER POWER HOUSE	6.53												.80	1.60	.03		1.30	.85											1.95			.
PLACERVILLE	3.31	.01									.02	.08	.02	.73	.90			1.39	.06										.10			.
PLACERVILLE IFG	*										.02	.08	.27	.80	.28			1.41	.03										*			.
PLATINA	2.16		.03											.69			1.16	.18											.10			.
PORTOLA	2.55												.25	.27	.48		.10	1.45														.
QUINCY	3.29											T	.13	1.20	.67			1.23	T										.06			.
RED BLUFF WB AIRPORT R	1.53										T	.04	.25	.85			.25	.02										.12			.
REDDING FIRE STA NO 2	2.77											.05	.24	1.09			.82	.09										.48			.
REPRESA	1.68										.02		.27	.45			.49	.05										.40			.
RIO VISTA	1.59										.06	.03		.20	.75			.15	.35										.05			.
ROCKLIN	1.55	.02										.03	.25	.35	.38			.47											.05			.
ROUND MOUNTAIN 1 NNE	3.67												.45	.91	.61			1.55											.15			.
SACRAMENTO WB AIRPORT R	1.58										T	.04	.24	.55			.16	.29											.30			.
SACRAMENTO WB CITY R	1.45											.02	.34	.60			.14	.05											.30			.
SHASTA DAM	3.79												.17	.92	.46			2.05											.19			.
SHINGLE SPRINGS	3.27	.03									.07	.12	.05	.67	1.01			1.28											.04			.
SHINGLETOWN 2 E	2.72											T	.10	.98	.42			.94	.13										.15			.
SIERRA CITY	4.83	.02										.01	.60	1.20	.95			1.90	.08										.07			.
SUMMARVILLE RANGER STA//	2.04												T	.38	.33			1.33														.
SODA SPRINGS 1 E //R	3.65		T									T	.11	1.00	.81	T		1.56	.18													.
STONYFORD COOLEY RANCH	6.98	.01										.07	.66	2.25	.38	.01	.05	1.68	.15										1.70			.
STONYFORD RANGER STA	2.28	.[illegible]										T	.31	1.27	.36			.29											.04			.
STONY GORGE RESERVOIR	1.82	T										.13	.30	.99			.24	.02											.14			.
STRAWBERRY VALLEY	7.52											.18	1.35	1.94	1.00		.63	1.59											.83			.
TWIN LAKES	5.2[illegible]											.12	.95	1.20	.19		1.90	.21	.11										.54			.
UPPER LAKE 7 W	5.60	.07		T									1.38	1.70	.06		1.34	.75	T										.30			.
VACAVILLE	1.68	T									T	.05	.13	.84	T		.06	.19											.41			.
VINTON	1.15												.10	.05	.13			.87														.
[illegible]	4.99	.02			T	T							.90	1.62				1.74	.22										.49			.
VOLTA POWER HOUSE	2.52											.02	.58	.62	.09		.14	.63	.08										.36			.
WHISKEYTOWN RES	4.37	T										T	.50	1.15	.45			2.13	T										.14			.
WILLIAMS	1.93											.08	.30	1.00	.23			.14	.14										.04			.
WILLOWS	1.57											.08	.20	.80	.30			.16											.03			.
WILLOWS USBR	*											.12	.22	1.00			.13	.09											*			.
WINTERS	1.35	.01										.03	.20	.79	.01			.15	.04										.12			.
[illegible] 1 WNW	1.41	[illegible]										.04	.28	.59	.23			.18	.02										.04			.
* * *																																
NORTHEAST INTERIOR REGIONS 03																																
BOCA	2.06														.46			1.60														.
BODIE	.7[illegible]											.01		.10				.29				.30							T			.
[illegible]	.3[illegible]											T	.05	.08				.18											T			.
CEDARVILLE	.48				T							.04	.15	.06	.03			.17	T										.03			.
CONNER MEMORIAL ST PK	2.09	T										T	.02	.67	.50			.90											T			.
DOYLE	1.01											.01	.02		.23			.75														.
[illegible] 5 SSE	1.70											.02	.14	.12	.12		.37	.93														.
[illegible]	1.36										.10		.26	.38	.06		.38	.08		.04		.04	.02						.20			.

See Reference Notes Following Station Index

DAILY PRECIPITATION

Continued

Day of Month

Station	Total	1	2	3	4	5	6	7	8	9	10	11	12	13	14	15	16	17	18	19	20	21	22	23	24	25	26	27	28	29	30	31
FLEMING FISH AND GAME	.79											.01	.10	.09			.06	.53	T													
FORT BIDWELL	1.20					.09						.18	.11	.05	.11			.26											.40			
GEM LAKE	1.24	*	*	*	*	*	*	*	*	*	*	*	*	*	*	*	*	*	*	*	*	*	*	*	*	*	*	*	1.24			
MEYERS INSPECTION STA	-	-	-	-	-	-	-	-	-	-	-	-	-	-	-	-	-	-	-	-	-	-	-	-	-	-	-	-	-			
MONO LAKE	.84													.41				.42				T	T						.01			
SAGEHEN CREEK	2.44											.01	.40	.46	.03		.12	1.39											.03			
SECRET VALLEY	.67												T	.28		.39																
SQUAW VALLEY	3.36	T										T	.14	.95	.87			1.40	T										T			
STANDISH 1 E	.96												.01	.11	.10			.74														
SUSANVILLE AIRPORT	1.85											.01	.27	.28			.34	.95														
TAHOE CITY	2.45	T										.03		.45	.54			1.43														
TERMO	.52											T	.16	.03			.15	.17	T										.01			
TRUCKEE RANGER STATION	2.18	T												.42	.40			1.36											T			
WENDEL 10 SE	.59												.12				.47															
WOODFORDS	1.64												.35	.21	.06			1.02	T										T			
* * * CENTRAL COAST DRAINAGE 04																																
ALAMO 1 N	2.28										.21	T	.17	.27	.10			.65	.60										.28			
ARROYO GRANDE	.42										.03			.11				.16	.12													
BEN LOMOND NO 3	3.86										.04		.76	.83	.04		.01	.28										T	1.90			
BERKELEY	1.85	.02								.10			.41	.30			.54	.12										.10	.26			
BIG SUR STATE PARK	4.01										.09	.07	.53	.85	.29			.45	T										1.73			
BLACK MOUNTAIN 2 SW	3.44	.01									.04		.53	.65	.41			1.01	.02										.77			
BRADLEY	1.08										.04		.04	.03				.14											.83			
BURLINGAME	1.90												.28	.64				.35											.63			
BURTON RANCH	1.96	.04									.16	.02	.26	.30	.20			.63	.08										.27			
CALAVERAS RESERVOIR	1.80	.02									.10		.25	.42	.19			.56	.03										.23			
CARMEL VALLEY	2.05	T									.02	T	.16	.87	.12			.09	T									.02	.77			
CHITTENDEN PASS	1.49										.03		.12	.74	.04			.28											.28			
CONCORD 3 E	1.15	.06									.05	.03	.11	.23	.01			.44	.05										.17			
CROCKETT	1.81	.03									.05		.29	.27	.30	T		.52	.11										.24			
DAVENPORT	2.19										T	.03	.35	.80	.12			.48											.41			
FORT ORD	2.37	.01								T	T		.01	1.39	.02		.13	.06				T	T					.21	.54			
GERBER RANCH	1.89	.02									.30	.03	.14	.29	.11			.38	.04										.58			
GILROY	2.49										.17	T	.16	.60	.05			.61	T										.90			
GILROY 14 ENE	2.44	T									.22	T	.20	.36	.07	T		.76	.05										.78			
HALF MOON BAY	2.31	.10									.10		.41	.15			.55	.05											.95			
HERNANDEZ 2 NW	1.53										.26	.02		.36	.03			.28											.58			
HOLLISTER 1 SW	1.03									T	.09	T		.60				.15											.19			
KING CITY	1.14										.04	.01	.03	.09	.01			.06											.90			
LAFAYETTE 2 NNE	1.93	.04									.11	.02	.34	.20	.07			.77	.11										.27			
LA HONDA	3.05										.04	.01	.40	.79		.08	.32	.60										.10	.71			
LIVERMORE COUNTY F D	1.18	T						.01	T	T	.07	.02	.10	.24	.06	T	.01	.45	.02										.20			
LOCKWOOD 2 N	1.24										.07		.12		.04			.03											.98			
LOS GATOS	2.12										.05	.01	.57	.52			.11	.28											.58			
LOS GATOS 4 SW	4.25										.05	.05	.85	.90	.25			.95											1.20			
MARTINEZ 3 SSE	1.92	.04							T	T	.07	.02	.42	.33	T	T	.04	.68	T										.32			
MARTINEZ WATER PLANT	1.43										.06	.02	.30	.08	.31			.41											.25			
MONTEREY	2.04	.02								T	.05	T	.05	.75	.12			.36										.10	.59			
MONTEREY NALF	1.61	T									.03		.04	.65	.07		.15	.05										.12	.50			
MORGAN HILL 2 E	1.89										.20		.22	.37	.10			.47											.53			
MORRO BAY FIRE DEPT	.91										T	.01	.03	.11	.14			.20				T							.42			
MORRO BAY 3 N	1.66										.04		.14	.09			.16											.28	.95			
MOUNT DIABLO N GATE	1.99	.08									.17	.02	.10	.28	.32			.57	.11										.34			
MOUNT HAMILTON	2.23	.04									.12	T	.38	.15	.32		T	.77											.45			
NACIMIENTO DAM	1.04										.14	.02	.06	.06	.25			.08	.01										.42			
NEWARK	.93		.01								.08		.11	.23			.01	.21											.28			
OAKLAND WB AIRPORT R	1.69	.01								.10	T		.17	.60			.30	.02										.12	.37			
PAICINES OHRWALL RANCH	1.13										.03		.10	.49	.28			.11											.12			
PALO ALTO CITY HALL	-	-	-	-	-	-	-	-	-	-	-	-	-	-	-	-	-	-	-	-	-	-	-	-	-	-	-	-	-			
PALOMA	2.70	.03							T	.01	.03		.24	.47	.16			.14										T	1.62			
PARKFIELD	.91										.45		.11	.05															.30			
PASO ROBLES	1.66									.01	.04	.01	.04	.24	T			.07	T									.03	1.22			
PASO ROBLES FAA AP	1.43									.03	.02		T	.19				.06										.06	1.07			
PINNACLES NAT MONUMENT	1.99										.08	.05	.04	.30	.04			.12											1.36			
PISMO BEACH	1.90										.06	.02	.09	.19	.06		.13												1.35			
POINT PIEDRAS BLANCAS	2.84									.04	.08			.52			.30	.03											1.87			
PORT CHICAGO NAVAL DEP	1.15	.03								T	.01	.02	.22	.27	.02		.02	.29											.27			
PRIEST VALLEY	2.63									T	.56	.09	.13	.27				.23				T						.07	1.28			
REDWOOD CITY	2.04	.01	.01								.07	.01	.29	.52			.13	.35	.01										.64			
RICHMOND	1.75	T									.09	.01	.22	.41	.26			.34	.11										.31			
SAINT MARYS COLLEGE	2.26										.08		.44	.43			.14	.68											.49			
SALINAS 2 E	1.68		T				T				T		.10	.80		.11		.20	T									T	.47			
SALINAS FAA AP	1.83	.01								T	.03		.11	.88	.02		.18	.02										.06	.52			
SALINAS DAM	1.57										.10	.03	.04	T	.26			.06	.08			T							1.00			
SAN ANTONIO MISSION	2.58										.08	.02	.22	.30				.26											1.70			
SAN ARDO	.62										.07	.01		.03				.06											.45			
SAN CLEMENTE DAM	2.30											.03	.25	.70	.39			.11											.82			
S F RICHMOND SUNSET R	2.15	.02								.05			.18	.13			.66	.02										.52	.57			
SAN FRANCISCO WB AP R	2.18	T								.04	.01		.30	.71			.40	T										.24	.48			
S F FEDERAL BUILDING R	1.56	.01								.04			.20	.10			.59	.02										.16	.44			
SAN GREGORIO 2 SE	3.03									T	.01	.01	.42	.66	.04		.39	.18										.73	.59			
SAN JOSE R	1.45	T								T	.15	.02	.13	.30	.04		T	.31											.50			
SAN LUIS OBISPO POLY	1.42										.04	.05	T	.21	.36			.10											.66			
SAN MATEO	1.59										.05	.01	.38	.22	.02		T	.33											.58			
SANTA CLARA UNIVERSITY	1.22	T									.11	T	.15	.66	.01			.29	T													
SANTA CRUZ	3.11										.05		.55	.78			.03	.22											1.48			
SANTA MARGARITA 2 SW	3.00									T	.11	.01	.13	.47	.03			.33										.02	1.90			
SANTA MARGARITA BOOST	1.68										.08	.04	.05	.11	.41			.30	.01										.68			
SEARSVILLE LAKE	-	-	-	-	-	-	-	-	-	-	-	-	-	-	-	-	-	-	-	-	-	-	-	-	-	-	-	-	-			
SOLEDAD	1.01											.05	.03	.16	.23			.09											.45			
SPRECKELS HWY BRIDGE	1.49											.05	.06	.67	.26			.09	.02										.34			
UPR SAN LEANDRO FILTER	1.59	.05									.13		.14	.15	.37			.47	T										.28			
WALMAR SCHOOL	1.83										T	.31	.20	.27			.09	.56											.40			
WALNUT CREEK 2 ESE	1.80									.02	.15		.31	.91	.02		.16	.46				T						T	.37			
WALNUT CREEK 4 E	1.46	.04									.15	.01	.11	.21	.08			.44	.16										.26			
WATSONVILLE WATERWORKS	1.66										T	T	.20	.61	.09			.19											.57			
WRIGHTS	3.52										.08		.75	.73	.06		.48	.11											1.31			
* * * SAN JOAQUIN DRAINAGE 05																																
ANGIOLA	1.22									T	.56	.24		T	.14			.18				.03							.07			
ANTIOCH FIREBOARD ML	.51	.02						T	.01		.03	.01	.03	.07		T		.16	.02										.16			
ANTIOCH PUMPING PL 3	.45	.02									.03	T	.02	.07	.02			.13	.03										.13			
ASH MOUNTAIN	1.76											.37		.04	.43			.92	T			T	T						T			
AUBERRY 1 NNE	-	-	-	-	-	-	-	-	-	-	-	-	-	-	-	-	-	-	-	-	-	-	-	-	-	-	-	-	-			
BAKERSFIELD WB AIRPORT R	1.56									.36	.66	T	T	T	T			.16			T								.38			
BALCH POWER HOUSE	2.83									T	T	.10	.09	.34	.42			.90											.98			
BLACKWELLS CORNER 2WNW	1.47									.08	.20	.08	.06	.02				.11				.01							.91			
BUTTONWILLOW	.79										.32	.24			.01			.16											.06			
CALAVERAS BIG TREES	4.84	T									.03	.08	T	1.66	1.39			1.48	.15										.05			

See Reference Notes Following Station Index

DAILY PRECIPITATION

Continued

CALIFORNIA
FEBRUARY 1970

Station	Total	1	2	3	4	5	6	7	8	9	10	11	12	13	14	15	16	17	18	19	20	21	22	23	24	25	26	27	28	29	30	31
		Day of Month																														
CAMP PARDEE	1.62	.01									.01	.04	.02	.33	.37			.66	.16										.02			
CATHEYS VY BELL RUN RH	1.91										.15	.22		.14	.48			.70	.05										.17			
CHERRY VALLEY DAM	3.24										T	.02			1.99			1.21	.02										T			
COALINGA	1.50									.03	.34	.04	T	.10				T										.05	.94			
COALINGA 1N WTM	2.41									T	.52	.25	.06	.17	.01			.11										.09	1.20			
CORCORAN IRRIG DIST	1.92										.55	.19		.11	.05			.27				.03							.72			
DELANO	.89										.43	.22		T	.03			.18											.03			
DEL PUERTO ROAD CAMP	-	-	-	-	-	-	-	-	-	-	-	-	-	-	-	-	-	-	-	-	-	-	-	-	-	-	-	-	-			
DENAIR 1 NNE	.83									T	.10	T	T	.30				.28											.15			
DUDLEYS	4.45										.14	.13	.32	1.14	.53			1.29											.90			
ELECTRA POWER HOUSE	2.61										.09	.08	.52	.55	.19			1.17											.01			
ELLIOTT	1.54	.05									.04	.03	.01	.38	.36			.37	.26										.04			
EXCHEQUER RESERVOIR	1.86										.05	.13		.29	.53			.79											.07			
FIDDLETOWN LYNCH RANCH	2.67										.08	.08	*	*	1.25			1.26	T										T			
FIVE POINTS 5 SSW	*										1.56	.18		.04	.05			.01											*			
FRESNO WB AIRPORT	1.27									.03	.25	.01	.01	.10			.02	.26										T	.59			
FRIANT GOVERNMENT CAMP	1.18							T	.01	.01	.08	.30		.05	.06	T		.51	.12	.03	T								.01			
GLENNVILLE	.96										.05	.23		T	.45			.21											.02			
GRANT GROVE	2.01										.05	.20	T	.33	.59			.81	T			T	.03						T			
GROVELAND RANGER STA	3.66										.33	.12	T	.89	.97			1.10	.25													
HANFORD	1.33										.19	.16		.06	.01			.21				.05							.65			
HETCH HETCHY	2.78										T	T		.72	1.12			.92	.02				T						T			
HUNTERS DAM	4.57										.05	.14	.59	1.16	.72			1.75	.02										.14			
IDRIA	1.57										.38	.07	.03	.07	.22			.09	T										.71			
IONE	1.36	.01									.04	.02	.02	.32	.17			.61	.17										T			
JOHNSONDALE	2.00										.02	.28		.03	.49			.20	.02			.42							.54			
KERLINGER	.32	.02									.05		T	.13	.02			.03	.03										.04			
KERN RIVER PH NO 1	1.91										.45	.73	.02	.05	.02			.17											.47			
KERN RIVER PH NO 3	1.53										.04	.56			.16			.02				.11							.64			
KETTLEMAN CITY	1.02										.60	.15		T	.05			.08				T							.14			
KETTLEMAN STATION	1.16									T	.05	.06		.20				.04				.01							.80			
KNIGHTS FERRY 2 SE	1.42										.12	.03		.33	.24			.39	.22										.09			
LEBEC	4.00										1.98	1.00			.07			.20	.10										.65			
LE GRAND	1.25										.22		.12	.14	.01			.53											.23			
LEHMAN RANCH	3.72	.01									.02	.04	.05	.42	.45		.01	.83	1.02									T	.87			
LEMON COVE	1.92	T							T		T	.25	.11	.05	.29			.42											.80			
LINDSAY	1.67										.11	.20	.03	.04	.31			.35				.05							.58			
LITTLE PANOCHE DET DAM	.55	.01						T	.02	T	.21	.01	T	.13	.01	T			T										.16			
LODGEPOLE	1.83											.26		.25	.51			.56	T			.09	.16						T			
LODI	1.46	.07									.04	.01	.23	.48	.02		.08	.32	.06										.15			
LOS BANOS	.55							.01	.02	T	.23	.01		.15	.04	T		T	.03										.06			
LOS BANOS ARBURUA RCH	.77	.01						.03			.21	.01		.26															.25			
LOS BANOS DET RESV	.54	T						T	.02	T	.24	T		.21	.01	T		T											.06			
MADERA	.84										.12	.17	T	.05	.07			.33	T										.10			
MANTECA	.74										.05	.03	.01	.17	.09			.11	.10										.18			
MARICOPA	.36										.26			.10																		
MARIPOSA	2.57										.18	.14	.05	.40	.82			.83											.15			
MATHER	2.76										T	.03	.21	.87	.54		T	.88	.23										T			
MEADOW LAKE	2.18										.15	.12		.46	.57			.85											.03			
MENDOTA DAM	.64										.28	.09		T	.15			.07	T										.05			
MERCED FIRE STATION 2	1.41										.22	.03	.32	.15	.01			.42	.06										.20			
MODESTO	.61									.05	.05		.02	.21			.10	.06										.01	.11			
NEWMAN 2 NW	.98										.22		T	.37	.05			.06	.04										.24			
NORTH FORK RANGER STA	2.27										.07	.05	.02	.46	.91			.76														
ORANGE COVE	-	-	-	-	-	-	-	-	-	-	-	-	-	-	-	-	-	-	-	-	-	-	-	-	-	-	-	-	-			
PACHECO PASS	1.37									.15			.06	.39			.17	.04											.56			
PANOCHE	.65										.20	.04	T	.13	.01			.01	T										.26			
PATTIWAY	1.61										.78	.28			.01			.29											.25			
PINE FLAT DAM	1.40										.02	.18		.07	.43			.67											.03			
PORTERVILLE	1.05										.09	.28		.01	.25			.31				.03							.08			
POSEY 3 E	2.01											.60			1.03			.38														
SALT SPRINGS PWR HOUSE	4.34										T	.02	.73	1.04	.75			1.48	.17										.15			
SAN ANDREAS 2 S	2.39										T	.06		.36	.48			1.39	.10													
SAN LUIS DAM	.65									.01	.19	.02	T	.18	.05			T	T										.20			
SONORA RS	2.77										.07	.12	.04	.42	.59			1.37											.16			
SO ENTRANCE YOSEMITE	4.41										.02	.06	.01	1.52	1.64			1.05	.08				T						.03			
SPRINGVILLE 7 ENE	2.59											.27	.01		1.28			.88				.12							.03			
STANISLAUS POWER HOUSE	2.99										.09	.14	.47	.49	.41			1.24	.08										.07			
STOCKTON WBAP	1.42							T	.01	.04	.02	T	T	.70			.17	.24											.24			
STOCKTON FIRE STA NO 4	1.30	.02										.02	.02	.22	.50	T		.23	.24										.05			
SUTTER HILL RANGER STA	2.17										.02	.10		.32	.45			1.05	.23										T			
TEHACHAPI	3.24									.26	1.63	.02		.11				.18											1.04			
TEJON RANCHO	2.14									.18	.53	.14		T				.66											.63			
THREE RVRS EDISON PH 2	1.80											.41	.04	.08	.28			.57											.42			
TIGER CREEK PH	4.15										.02	.12	.82	.81	.42			1.87	.03										.06			
TRACY CARBONA	.42										.04	.01		.15	.04		T	.07	.05										.06			
TRACY PUMPING PLANT	1.70	.02							.03		.05		.06	.50	.01			.18											.85			
TULEFIELD	-	-	-	-	-	-	-	-	-	-	-	-	-	-	-	-	-	-	-	-	-	-	-	-	-	-	-	-	-			
TURLOCK	.76										.09	.03	.04	.20	.04			.20	.10										.06			
VISALIA	1.20										.13	.26		T	.33			.26				.09							.13			
WALLACE 1 SE	1.49										.07	.03		.32	.46			.36	.19										.06			
WASCO	1.30										.68	.35						.20											.07			
WESTHAVEN	1.45										.52	.19		.08				.11											.55			
WEST POINT	3.13										.03	.10	T	.74	.79			1.24	.20										.03			
WOFFORD HEIGHTS	1.44										.02	.71	T	.11				.02											.58			
YOSEMITE PARK HEADQTRS	3.02										T	T	.01	.73	1.17			1.00	.11										T			
* * *																																
SOUTH COAST DRAINAGE J6																																
ACTON-HUBBARD RDFC261D	1.67									.36	.77	.15																	.39			
ALISO CN OAT MT FC 446	-	-	-	-	-	-	-	-	-	-	-	-	-	-	-	-	-	-	-	-	-	-	-	-	-	-	-	-	-			
ALPINE	1.25										.56	.33			.14														.22			
ALTADENA	4.30									.22	1.82	.58																	1.68			
ANZA	.89										.37	.52																	T			
ARROYO SECO HS FC 5080	4.86									.33	1.79	.65	.01																2.08			
AVALON PLEASURE PIER	-	-	-	-	-	-	-	-	-	-	-	-	-	-	-	-	-	-	-	-	-	-	-	-	-	-	-	-	-			
AZUSA CITY PARK FC143B	3.15										1.58	1.53																	.04			
BARRETT DAM	1.11										.47	.62			T														.02			
BEAUMONT	1.52											1.52																				
BEAUMONT PUMPING PLANT	-	-	-	-	-	-	-	-	-	-	-	-	-	-	-	-	-	-	-	-	-	-	-	-	-	-	-	-	-			
BEL AIR FC 15 B	3.23									.62	1.03	.31																	1.27			
BIG BEAR LAKE	1.94									T	.44	.14										.11							1.25			
BIG BEAR LAKE DAM // D	.94										.53	.33										D .08										
BIG DALTON DAM FC223BE	4.97									.03	1.99	1.00																	1.95			
BIG TUJUNGA DAM FC460E	6.88									.87	2.17	.46			.02														3.36			
BONITA	-	-	-	-	-	-	-	-	-	-	-	-	-	-	-	-	-	-	-	-	-	-	-	-	-	-	-	-	-			
BOUQUET CANYON	4.64									.53	.91																	1.35	1.85			
BREA CITY	1.74										.80	.80																	.14			
BURBANK FD P.226 B	3.78									.77	.76	.43																	1.82			
BURBANK VALLEY PMP PLT	3.62									.49	1.50	.25																	1.38			
CACHUMA DAM	2.80										.87	.30	T		.12	T		T											1.51			
CAMP HI HILL OPIDS 57E	-	-	-	-	-	-	-	-	-	-	-	-	-	-	-	-	-	-	-	-	-	-	-	-	-	-	-	-	-			

See Reference Notes Following Station Index

DAILY PRECIPITATION

Continued

CALIFORNIA
FEBRUARY 1970

Station	Total	1	2	3	4	5	6	7	8	9	10	11	12	13	14	15	16	17	18	19	20	21	22	23	24	25	26	27	28	29	30	31
		Day of Month																														
CAMPO	.96									T	.59	.22		.02															.13			
CANOGA PARK PIERCE COL	3.57									.63	1.08	.38						.02											1.46			
CHATSWORTH FC 24 D	4.86										1.06	1.00																	2.80			
CHULA VISTA	.83										.33	.50		T																		
CLAREMONT POMONA COL	2.00										.62	1.28																	.10			
COLBYS FC 53 D	7.27									1.10	2.34	.52			.03														3.28			
CORONA	2.28									T	.52	1.24																	.52			
COVINA TEMPLE FC 193 B	3.52									.11	1.32	.86																	1.23			
CRYSTAL LAKE FC 283C	7.68									.33	2.54	1.18	T																3.63			
CULVER CITY	2.19									.35	.75	.34	T																.75			
CUYAMA	.92										.40	.20			.02			.11											.19			
CUYAMACA	.95										.40	.48			.04														.03			
DESCANSO RANGER STA	1.30										.50	.50			.10														.20			
DOWNEY FD FC107C	2.47									.30	.75	.39																	1.03			
DRY CANYON RESERVOIR	2.68										1.65	.81																	.22			
EL CAPITAN DAM	1.22										.50	.65			.07																	
ELIZABETH LAKE FC128B	3.81									.39	1.67	.29																	1.46			
ELSINORE	2.18									.04	.83	.41																	.90			
ESCONDIDO	1.21																												1.21			
FILLMORE 1 WNW	4.11										1.71	1.30																	1.10			
FONTANA 5 N	3.27									T	1.00	.80		.04															1.43			
FONTANA KAISER	1.19									.03	.39	.77																				
FULLERTON HILLCREST RV	2.28									.02	1.02	.52																	.72			
GIBRALTAR DAM NO 2	3.67										1.19	.57	.04	.02	.07			.02											1.76			
GILLESPIE FIELD	1.19									T	.44	.26			T														.49			
GLENDALE STAPEN FC295G	3.80									.50	1.28	.24																	1.78			
GLENDORA WEST FC 185	4.81									.19	2.00	.95																	1.67			
HAINES CYN LOWER FC364	6.90									.71	2.56	.53																	3.10			
HAINES CYN UPPER FC367	7.47									.75	2.69	.56																	3.47			
HEMET	1.08										.30	.76	.02																			
HENSHAW DAM	1.03										.30	.65			.02														.06			
HOEGEES FC 60 A	-	-	-	-	-	-	-	-	-	-	-	-	-	-	-	-	-	-	-	-	-	-	-	-	-	-	-	-	-			
IDYLLWILD FIRE DEPT	1.37										.51	.10																	.76			
JULIAN WYNOLA	1.66									T	.53																		1.13			
JUNCAL DAM	3.66									.70	.67	.59	T	.02	.03														1.65			
LA CRESCENTA FC 251 B	5.50									.54	1.75																		3.21			
LAGUNA BEACH	.18									.06	.09	.02						.01														
LAKESIDE 2 E	.78										.35	.41			.02																	
LA MESA	.95									T	.44			T															.51			
LA VERNE HTS FC 560 B	-	-	-	-	-	-	-	-	-	-	-	-	-	-	-	-	-	-	-	-	-	-	-	-	-	-	-	-	-			
LECHUZA PT STA FC 352B	-	-	-	-	-	-	-	-	-	-	-	-	-	-	-	-	-	-	-	-	-	-	-	-	-	-	-	-	-			
LOMPOC	2.42										.14	.40		.07				.04											1.77			
LONG BEACH	-	-	-	-	-	-	-	-	-	-	-	-	-	-	-	-	-	-	-	-	-	-	-	-	-	-	-	-	-			
LONG BEACH WB AP	2.02									.13	.91	.08																T	.90			
LOS ALAMOS	.60										.10	.32		.12				.06														
LOS ANGELES WB AIRPORT R	1.39									.24	.44	.05						T										T	.66			
LOS ANGELES CIVIC CTR R	2.58									.34	1.00	.01																	1.23			
LOS PRIETOS RANGER STA	3.07										1.01	.39	.04	.11				.03										T	1.49			
LYTLE CREEK RANGER STA	4.48									T	1.34	1.30	.03																1.81			
MOORPARK	2.55										1.18	.86			.01			.02											.48			
MT BALDY FC 85G	5.17										1.54	3.29																	.34			
MT BALDY NOTCH	-	-	-	-	-	-	-	-	-	-	-	-	-	-	-	-	-	-	-	-	-	-	-	-	-	-	-	-	-			
MOUNT WILSON FC 338 B //	8.57									.27	3.37	1.72		.05				T											3.16			
NEWBURY PARK 4 SW	3.70										1.65	.85																	1.20			
NEWHALL SOLEDAD FC32CE	-	-	-	-	-	-	-	-	-	-	-	-	-	-	-	-	-	-	-	-	-	-	-	-	-	-	-	-	-			
NEWPORT BEACH HARBOR	2.04									.15	.77	.39						.07										T	.66			
NIPOMO 2 NW	1.54										.03	.10	.02	.08	.31			.06				.04							.90			
OCEANSIDE	2.01										.42	.53																	1.06			
OJAI	5.08									.80	.97	.07		T														.06	3.18			
OXNARD	3.69										1.18	.58			.08														1.85			
PACOIMA DAM FC 33 A E	4.20									.98	1.70	.35																	1.17			
PALOMAR MT OBSERVATORY	2.19									.01	.70	1.21																	.27			
PALOS VERDES EST FC43D	1.76										.43	.33																	1.00			
PASADENA	4.52									.13	1.27	.68																	2.44			
PERRIS	1.68									.02	.65	.99																	.02			
PIEDRA BLANCA GRD STA	2.76									1.41	1.35																					
PINE CANYON PS FC321E	2.60									.12	1.15	.25		.01															1.07			
PIRU 2 ESE	2.42										.92	1.15	.02																.33			
PT ARGUELLO LIGHT STA	3.39									.17	.41	.05	.07	.25			.01	.01										.01	2.41			
POMONA CAL POLY	2.62										1.13	1.30			T														.19			
POWAY VALLEY	1.24										.58	.38	.02		.02			.01											.23			
RAMONA SPAULDING	1.87									T	.56	.81			.02														.48			
RANCHITA	.28																												.28			
REDLANDS	1.12										.34	.61																	.17			
RIVERSIDE FIRE STA #3	1.81										.67	.66																	.48			
RIVERSIDE EXP STA R	1.23										.29	.94																				
SALSIPUEDES GAGING STA	2.52										.32	.50			.22			.08											1.40			
SAN BERNARDINO CO HOSP	2.15									.13	.53	.52																	.97			
SANDBERG PTL FC130B	5.65									.39	2.37	.53		.01	.03			.02											2.30			
SANDBERG WB //R	5.40									1.09	1.66	.03		.01	.01			.02										T	2.58			
SAN DIEGO WB AIRPORT R	2.58									.11	.81	.02																T	1.64			
SAN DIMAS FIRE WD FC95	2.67										.96	1.63																	.08			
SAN FERNANDO	3.70									.78	1.42	.34																	1.16			
SAN GABRIEL CANYON PH	4.86									.15	1.94	1.16																	1.61			
SAN GABRIEL DM FC425BE	-	-	-	-	-	-	-	-	-	-	-	-	-	-	-	-	-	-	-	-	-	-	-	-	-	-	-	-	-			
SAN GABRIEL FIRE DEPT	4.22									.08	1.48	.64																	2.02			
SAN JACINTO	2.15										.58	.47	.01																1.09			
SAN NICOLAS ISLAND	.93									.33	.42	.01	T					T										.07	.10			
SANTA ANA FIRE STATION	1.76									.07	1.12	.57																				
SANTA ANITA FERN FC432	-	-	-	-	-	-	-	-	-	-	-	-	-	-	-	-	-	-	-	-	-	-	-	-	-	-	-	-	-			
SANTA BARBARA	3.80										.79	.37																1.01	1.63			
SANTA BARBARA FAA AP	4.11									.60	.52	.22	T	.16														.16	2.45			
SANTA BARBARA TV PEAK	-	-	-	-	-	-	-	-	-	-	-	-	-	-	-	-	-	-	-	-	-	-	-	-	-	-	-	-	-			
SANTA MARIA WB AIRPORT R	2.67									.02	.24	T	.02	.11			.03	.03			T							.06	2.16			
SANTA MONICA	1.96									.48	.58	.25																	.65			
SANTA MONICA PIER	2.17									.55	.63	.31	.03					T							T				.65			
SANTA PAULA	3.65										1.59	.90	T	T															1.16			
SAUGUS PWR PL NO 1	1.14											1.13																	.01			
SIGNAL HILL FC 415	1.65									.09	.58	.36																	.62			
SOMIS 3 NW	3.40										1.46	.90	T	T	.03														1.01			
SPADRA PAC FC 356 C	3.29									.01	1.31	1.02																	.95			
SUEY RANCH	2.09									.03	.29	.10		.14	.02			.07			T							T	1.44			
SUSANA KNOLLS	3.26										1.32	1.13																	.81			
THOUSAND OAKS	3.61										1.68	.93		T															1.00			
TOPANGA PATROL STA FC6	4.33									1.01	1.38	.38																	1.56			
TORRANCE	2.39									.33	.50	.31	.01					T											1.24			
TUJUNGA	6.04									1.18	2.04	.30	T	.01															2.51			
TUSTIN IRVINE RANCH	1.46									.05	.46	.40																	.55			
TWITCHELL DAM	1.75									.02	.22	.03	.11	.18	.01			.08											1.10			
UNION OIL STEARNS ABS	1.28										.42	.86																				
U C L A	3.11									.50	.74	.38		T															1.49			
UPLAND 3 N	2.91									.03	.60	.60																	1.68			
VALLEY CENTER 2 NNE	2.93									T	.94	.58			.04														1.37			
VAN NUYS FC 15B	4.29									1.17	1.52																		1.60			

See Reference Notes Following Station Index

DAILY PRECIPITATION

Continued

CALIFORNIA
FEBRUARY 1970

Station	Total	1	2	3	4	5	6	7	8	9	10	11	12	13	14	15	16	17	18	19	20	21	22	23	24	25	26	27	28	29	30	31
		Day of Month																														
VENTURA	1.45									.76	.70																					
VINTNER FIRE STA FL120	1.47									.20	.67	.12																	.48			
VISTA 2 NNE	-	-	-	-	-	-	-	-	-	-	-	-	-	-	-	-	-	-	-	-	-	-	-	-	-	-	-	-	-			
WALNUT RES STA FL0028	1.64										.47	1.03																	.14			
WARNER SPRINGS	1.29									T	.40	.57																	.32			
WHITTIER CTY H FL 1060	3.10									.08	1.45	.45																	1.12			
YORBA LINDA	1.51									.01	.42	.69																	.39			
* * *																																
SOUTHEAST DESERT BASINS 07																																
ADELANTO	1.05										.18	.17																	.70			
APP E VALLEY	.54										.13	.12																	.29			
BAKER 9 NNW	.53										.17	.17										.06	.13									
BARSTOW	.28										.08	.12										T							.08			
BEAUMONT 1 E	2.15										.47	.68																	1.00			
BENTON INSPECTION STA	.19									T	.03	T						T				.04	.02						.10			
BIG PINES PARK FD 838	3.83									.47	1.10	.68																	1.98			
BISHOP CREEK INTAKE 2 /R	.42										.12	.04						.02				.18	.06									
BISHOP WB AIRPORT R	.54									T	.07	.01						.02				.38	T						.06			
BISHOP UNION CARBIDE	-	-	-	-	-	-	-	-	-	-	-	-	-	-	-	-	-	-	-	-	-	-	-	-	-	-	-	-	-			
BLYTHE	.38										.28	.10																				
BLYTHE FAA AIRPORT	.66										.39	T																	.27			
BORREGO DESERT PARK	.53										.21	.32																				
BOULEVARD NO 2	1.07									T	.61	.23	.03																.20			
BRAWLEY 2 SW	.53										.45	.07																	.01			
CABAZON	2.83										.29	1.27																	1.27			
CALEXICO 2 NE	.83									.11	.56	.05																	.11			
CANTIL	1.08									.12	.18	.58																	.20			
COYOTE WELLS	.00																															
DAGGETT FAA AIRPORT	.25										.19											T							.06			
DEATH VALLEY	1.36										.20	.42			T							.64	T						.10			
DEEP CANYON LABORATORY	.30										.24	.06																				
DEEP SPRINGS COLLEGE	1.29										.27	.31										.38	.02	T					.31			
DUNN SIDING	.27										.19	T										.01		.06					.01			
EAGLE MOUNTAIN	.21										.03	.18																				
EL CENTRO 2 SSW	.87										.62																		.25			
FAIRMONT	1.36										.82	.49																	.05			
GOLD ROCK RANCH	.61											.59																	.02			
HAIWEE	1.67										.05	.99	T									.63	T	T								
HAYFIELD PUMPING PLANT	.47										.19	.28																				
HESPERIA	1.17										.23	.12																	.82			
IMPERIAL	.69										.60	.05																	.04			
IMPERIAL FAA AP	.80									.14	.51	.03																	.12			
INDEPENDENCE	.77										.24	.16						T				*	.34						.03			
INDIO U S DATE GARDEN	.45										.27	.18																				
INYOKERN	1.39										T	.77										.01	.04						.57			
INYOKERN ARMITAGE	2.38									T	.09	1.14									1.00	T							.15			
IRON MOUNTAIN	.25										.16	.09																				
JOSHUA TREE	.88										.15	.05																	.68			
KEE RANCH //	.00																															
LAKE ARROWHEAD	6.10									T	2.19	1.10			.04														2.77			
LANCASTER	.80									.11	.34																		.35			
LUCERNE VALLEY	-	-	-	-	-	-	-	-	-	-	-	-	-	-	-	-	-	-	-	-	-	-	-	-	-	-	-	-	-			
MECCA FIRE STATION	.38									T	.30	.08																				
MITCHELL CAVERNS	1.73										.42	.46																	.85			
MOJAVE	-	-	-	-	-	-	-	-	-	-	-	-	-	-	-	-	-	-	-	-	-	-	-	-	-	-	-	-	-			
MORONGO VALLEY	*									.16	.62																		*			
MOUNTAIN PASS	.78										.20	.14										.14							.30			
MT SAN JACINTO WSP	2.98									T	1.21	.74										.01							1.02			
NEEDLES FAA AIRPORT	.82										.27																		.55			
NILAND	.85										.20	.15																	.50			
OCOTILLO WELLS	.52										.30	.22																				
PALMDALE	.77									.03	.34	.11																	.29			
PALMDALE FAA AIRPORT	.81									.08	.34	T		T															.39			
PALM SPRINGS	.60										.13	.07																	.40			
PARKER RESERVOIR	.26										T	.26																				
RANDSBURG	1.01										.35	.29																	.37			
SNOW CREEK UPPER	2.32										.15	1.20										.05							.92			
SQUIRREL INN 2	4.75									T	1.70	1.25			.05							T							1.75			
THERMAL FAA AIRPORT	.68									T	.34	.02																	.32			
TRONA	.50										.03	.12										.30	.05									
TWENTYNINE PALMS	.45										.26	.11																	.08			
VALYERMO RANGER STA	3.26										*	1.62																	1.64			
VICTORVILLE PUMP PLANT	.49										.23	.26																				
WHITE MOUNTAIN 1 D	1.21										D	.60			.03			T	T			.41	.17	T								
WHITE MOUNTAIN 2	.79	T									.20	.20			T				T			.19	.10	.10					T			
WILDROSE RANGER STA	1.11										.46																		.65			

See Reference Notes Following Station Index

DAILY TEMPERATURES

Station		Day of Month 1	2	3	4	5	6	7	8	9	10	11	12	13	14	15	16	17	18	19	20	21	22	23	24	25	26	27	28	29	30	31	Average
* * *																																	
NORTH COAST DRAINAGE 01																																	
ALDERPOINT	MAX	45	57	64	59	63	62	66	66	67	60	67	65	54	55	57	65	50	56	60	68	71	67	65	63	74	72	71	72				62.9
	MIN	39	38	40	41	43	42	41	39	42	42	44	39	43	39	40	44	39	37	33	29	29	28	32	32	35	39	38	38				38.0
ANGWIN PAC UNION COL	MAX	52	55	64	60	60	53	58	52	67	66	55	59	54	49	57	53	52	46	54	57	59	65	61	58	62	65	68	62				58.0
	MIN	39	34	41	44	41	41	43	42	50	45	47	46	43	37	42	41	36	36	38	42	43	43	40	44	44	47	43	43				42.0
BIG BAR RANGER STATION	MAX		54	52	53	56	61		69		66	69	60	54			50	44	52	58	63				66	68	72	71					59.9
	MIN		34	38	39	42	39			31	31	34	40	41			37	36	34	30	26			26		33	33	33					34.6
CALLAHAN RANGER STA	MAX	50	51	46	46	51	57	59	54	60	60	55	53	45	47	51	48	47	50	52	55	58	59	57	59	64	64	66	59				54.4
	MIN	25	24	31	32	32	34	28	29	33	31	35	41	30	27	31	39	25	26	22	20	23	25	22	29	28	28	27	32				28.9
CECILVILLE 5 SE	MAX	47	57	49	50	54	58	67	58	60	61	55	54	46	53	56	50	44	50	56	64	60	60	58	60	65	66	65	51				56.2
	MIN	27	22	29	25	31	29	27	31	31	32	33	34	27	25	29	31	27	25	21	19	24	23	21	26	29	28	28	28				27.2
CLOVERDALE 3 SSE	MAX	57	60	70	69	68	64	64	74	70	66	63	63	58	56	59	52	53	53	63	65	68	71	69	66	71	73	76	69				64.6
	MIN	40	40	39	40	41	41	39	40	41	43	45	48	46	38	38	41	40	38	39	39	40	36	37	38	39	40	41	42				40.3
COVELO	MAX	44	55	59	61	51	60	62	60	56	55	66	64	52	46	57	57	50	50	58	66	67	69	64	61				70				58.4
	MIN	33	30	32	32	35	35	35	28	32	34	37	41	39	35	34	36	36	29	28	24	26	26	25	28				31				32.0
CRESCENT CITY 1 N	MAX		61	53	54	56	57			72	68	63	58	57			60	55	56	64	65			65	70	69	70	72					62.3
	MIN		35	48	48	36	51			43	46	47	45	45			41	39	39	41	42			38	45	44	43	41					42.9
DUTTONS LANDING	MAX	62	61	61	62	59	62	61		61	62	64	65	61			60	58	56	62	65				69	65	71	72	68				63.0
	MIN	40	41	41	42	44	42	40		42	45	48	50	50			43	42	36	37	47				35	43	44	42	43				42.6
ELK VALLEY	MAX																																
	MIN																																
EUREKA WB CITY	MAX	52	56	52	53	59	63	63	64	65	63	61	58	59	59	62	58	55	54	63	60	59	59	57	62	64	66	60	53				59.3
	MIN	41	37	43	41	45	48	42	46	49	47	47	46	45	41	55	43	43	39	38	38	39	40	40	45	47	46	45	42				43.5
FERNDALE 2 NW	MAX	55	58	55	56	62	64	66	65	65	64	65	62	55	60	60	58	56	55	64	62	65	65	59	65	64	72	62	62				61.5
	MIN	39	38	38	35	42	48	43	45	45	44	45	45	44	40	47	48	41	36	34	34	34	34	35	42	41	44	40	40				40.8
FOREST GLEN	MAX	43	47	52	55	54	57	57	58	60	55	60	53	47	41	48	55	45	48	49	55	61	59	55	56	60	62	64	66				54.4
	MIN	33	30	32	34	37	32	30	30	32	36	38	38	32	33	34	37	32	32	27	30	24	24	23	25	28	29	28	35				31.3
FORT BRAGG	MAX	52	56	59	59	60	57	60	59	66	64	65	63	59	59	59	63	55	55	59	64	61	59	63	59	74	65	72	63				61.0
	MIN	43	38	39	43	44	44	43	43	44	48	49	50	48	44	44	46	42	37	35	37	38	38	38	40	51	49	44	50				43.2
FORT BRAGG AVIATION	MAX																																
	MIN																																
FORT JONES RANGER STA	MAX	51	52	47	46	53	58	60	56	59	59	59	59	47	50	58	49	49	52	53	55	58	60	55	62	66	65	67	64				56.0
	MIN	23	21	26	28	29	30	25	24	27	27	29	40	29	28	27	36	25	24	18	16	20	20	19	25	24	24	23	24				25.4
FORT ROSS	MAX	59	61	60	60	59	62	73	77	64	64	59	60	60	57	59	55	55	61	63	65	60	60	62	68	65	67	62	58				62.0
	MIN	40	41	42	43	42	43	41	47	50	50	50	49	50	44	45	47	43	38	41	41	40	40	43	48	49	48	45	53				44.8
GRATON	MAX	57	62	69	65	65	62	61	66	64	62	63	64	60	61	59	60	55	57	64	68	72	66	67	65	68	72	74	68				64.1
	MIN	35	34	35	34	38	42	40	38	41	41	42	45	48	39	38	40	38	31	31	30	32	31	37	39	35	37	37	37				37.3
HAPPY CAMP RANGER STA	MAX	44	49	55	45	55	57	53	58	61	66	62	57	54	52	53	54	45	51	59	62	67	64	62	59	66	69	70	71				57.9
	MIN	37	33	34	33	37	40	39	36	37	38	41	43	38	39	40	42	31	32	30	27	29	29	29	31	32	33	35	37				35.1
HEALDSBURG	MAX	64	73	68	70	64	65	67	70	63	65	67	62	60	61	61	58	54	67	69	74	70	71	66	73	74	79	70	62				66.7
	MIN	42	39	40	40	42	45	40	40	44	46	49	49	48	38	44	46	41	38	40	35	35	34	34	44	40	43	41	53				41.8
HILTS	MAX	42	45	50	43	44	48	55	62	62	64	61	58	51	45	48	54	45	46	48	51		59	56	57	56	64	65	65				53.5
	MIN	26	24	25	25	25	32	29	30	32	30	30	33	29	27	30	32	29	29	23	22		22	23	23	27	28	28	30				27.5
HOOPA	MAX	46	55	56	51	57	60	62	63	62	63	66	65	59	54	58	61	48	56	60	62	61	63	61	56	63	67	68	68				59.7
	MIN	37	39	42	42	42	43	40	41	44	44	47	46	40	40	43	46	38	39	37	30	31	32	33	38	37	37	40	40				39.6
KENTFIELD	MAX	59	62	62	61	61	61	62	65	67	62	63	62	60	60	59	59	58	63	65	67	65	63	63	65	65	70	66	61				62.7
	MIN	43	41	40	43	44	46	45	46	49	47	49	49	50	42	43	53	42	37	46	39	37	37	37	46	42	43	40	52				43.9
KLAMATH	MAX	54	61	54	55	60	60	70	73	76	65	60	62	60	60	61	61	56	56	61	72	63	61	65	75	68	69	63	58				62.8
	MIN	38	35	41	37	47	49	42	45	46	45	46	45	40	38	45	47	39	35	35	33	35	35	35	42	40	40	39	41				40.5
LAKE PILLSBURY NO 2	MAX	57	62	64	65	60	64	61	70	68	61	59	57	53	47	49	56	59	62	66	62	62	67	68	67	69	73	68	68				62.3
	MIN	42	28	31	31	36	36	29	35	35	40	37	40	31	30	36	34	31	29	20	20	23	30	28	22	29	29	29	30				31.1
LAVA BEDS NAT MONUMENT	MAX	40	40	46	42	36	47	52	60	60	56	58	55	47	40	39	47	41	40	40	43	50	52	52	55	50	58	60	60				48.8
	MIN	26	21	24	25	26	30	28	34	33	31	35	35	25	26	28	34	22	24	20	25	23	28	23	26	29	28	30	34				27.6
MOUNT HEBRON RS	MAX	41	39	45	43	35	47	52	56	57	55	58	55	45	42	42	50	40	41	42	46	51	54	52	52	52	57	58	60				48.8
	MIN	22	18	21	21	23	29	23	23	26	24	26	29	27	22	26	37	27	21	13	12	16	17	13	20	19	19	18	24				22.0
NAPA STATE HOSPITAL	MAX	65	67	65	67	62	65	69	69	64	66	65	62	61	61	61	59	58	65	68	73	69	66	68	70	74	78	74	65				66.3
	MIN	40	42	38	41	40	45	39	40	45	47	51	49	47	41	42	47	40	36	48	47	35	35	33	45	40	42	41	53				42.5
ORICK PRAIRIE CREEK PK	MAX	53	57	51	54	58	62	63	69	70	68	67	59	59	52	58	58	52	56	65	67	62	61	61	70	69	71	64	52				61.0
	MIN	35	34	38	33	42	47	42	44	41	43	44	42	42	36	43	46	40	33	36	36	35	33	31	41	39	36	35	38				38.8
ORLEANS	MAX	53	55	56	56	58	59	62	60	64	61	60	57	58	57	53	52	55	59	62	63	62	61	60	61	65	67	69	55				59.3
	MIN	40	38	38	35	40	42	43	40	41	44	47	45	47	44	41	40	38	38	31	29	33	35	33	33	36	37	42	40				38.9
PETALUMA FIRE STA 2	MAX	62	62	62	66	62	62	61	61	63	64	64	62	59	60	59	59	57	66	69	70	68	63	63	67	70	72	67	61				63.6
	MIN	42	37	36	39	43	48	41	53	42	45	47	49	49	43	39	45	39	38	43	32	33	39	40	47	39	40	39	42				41.8
POINT ARENA	MAX	57	62	60	61	62	56			66	63	60	58	58		58	58	58	59	65	65			63			68	62	60				60.9
	MIN	44	37	41	43	42	46			41	50	48	48	48		42	46	46	38	41	39			38			48	46	50				43.9
POTTER VALLEY PH	MAX	58	65	68	66	65	65	71	73	76	76	64	61	54	57	58	56	50	61	68	70	69	66	66	70	72	75	75	69				65.9
	MIN	34	31	37	35	41	37	33	38	45	43	44	47	41	35	38	46	37	32	40	28	29	30	38	42	37	37	37	50				37.9
RICHARDSON GROVE ST PK	MAX	53	53	55	57	57	59	60	59	61	59	60	60	51	52	56	59	52	52	58	61	62	61	61	57	71	68	70	67				59.0
	MIN	39	36	37	41	43	43	44	43	43	44	44	45	43	42	42	42	41	38	34	33	32	31	31	36	40	40	39	39				39.5
SAINT HELENA	MAX	62	71	65	68	61	65	71	75	71	63	65	61	58	59	60	55	55	63	65	69	67	69	68	71	73	77	70	61				65.6
	MIN	37	35	34	38	41	40	36	39	43	45	48	46	48	38	38	41	36	31	48	40	32	33	31	40	37	38	37	50				39.3
SAN RAFAEL	MAX	64	67	65	67	67	64	66	68	69	65	66	64	60	61	62	63	58	66	67	70	69		69	70	71	73	72	65				66.2
	MIN	45	46	44	46	47	50	48	49	51	49	52	52	51	44	45	52	50	40	49	42	42		43	49	45	43	44	54				47.1
SANTA ROSA	MAX	64	68	66	67	64	63	68	68	66	63	67	65	61	59	62	58	58	66	69	73	72	69	67	73	72	75	73	66				66.5
	MIN	39	36	36	40	42	46	42	41	43	45	48	50	48	42	39	45	38	33	46	32	33	34	38	43	39	39	39	52				41.0

See Reference Notes Following Station Index

Station		Day of Month 1	2	3	4	5	6	7	8	9	10	11	12	13	14	15	16	17	18	19	20	21	22	23	24	25	26	27	28	29	30	31	Average
SAWYERS BAR RANGER STA	MAX	42	52	57	45	52	58	60	61	62	60	60	61	60	54	54	54	41	45	55	58	65	67	66	68	68	69	69	70				58.3
	MIN	33	28	29	30	32	34	34	34	34	34	35	35	33	31	33	38	31	31	27	24	25	28	29	27	25	27	32	30				30.8
SCOTIA	MAX	48	53	64	56	58	63	65	70	68	65	66	65	54	58	58	59	55	55	55	67	67	68	66	63	75	67	73	64				62.3
	MIN	40	39	40	40	42	46	46	44	45	45	46	47	45	41	44	49	41	38	35	32	33	33	36	38	43	43	42	43				41.3
SHELTER COVE	MAX																																
	MIN																																
SONOMA	MAX	64	64	62	65	64	64	65	65	65	65	67	64	61	61	61	62	57	65	66	68	71	69	66	71	72	75	70	66				65.5
	MIN	40	36	34	38	38	38	39	37	41	44	50	47	49	36	36	38	39	31	50	40	32	32	31	41	36	36	36	51				39.1
TRINITY DAM VISTA PT	MAX	41	47	48	47	49	50	52	58	62	54	60	51	47	40	46	47	41	44	47	52	58	54	53	55	60	62	61	62				51.7
	MIN	29	30	30	29	30	36	33	33	35	35	39	41	33	32	33	36	29	30	30	25	26	28	26	28	35	31	32	33				31.7
TULELAKE	MAX	41	46	44	42	48	53	60	62	62	61	57	53	44	43	49	46	43	45	46	54	57	56	60	60	62	64	64	58				52.9
	MIN	29	20	29	22	29	30	31	29	31	28	32	37	25	27	27	37	28	25	18	13	18	18	16	16	22	18	19	32				25.2
UKIAH	MAX	59	69	68	67	62	61	73	78	70	68	63	58	56	57	58	54	49	63	62	70	67	68	67	70	76	72	71	60				64.9
	MIN	40	33	33	38	40	40	39	40	43	44	44	48	43	43	41	49	40	32	32	29	31	30	32	41	38	39	38	50				38.9
WEAVERVILLE RANGER STA	MAX		52	56	55	54	57	60	65	69	56	66	56	49	50	51	52	41	48	54	59	66	65	62	60	64	69	71	70				58.4
	MIN		29	33	32	35	34	29	30	30	34	37	42	36	36	35	35	32	30	24	20	21	23	29	31	28	27	28	27				30.6
WEED FIRE DEPARTMENT	MAX	43	45	49	46	45	48	57	56	56	56	57	56	45	41	45	47	39	46	45	48	50	54	54	54	59	58	58	64				50.8
	MIN	27	22	22	27	30	38	28	28	31	32	41	42	34	26	19	26	30	28	21	18	20	25	23	24	32	28	29	31				27.9
WILLITS 1 NE	MAX	56	65	64	65	59	63	69	74	73	62	60	59	50	54	55	54	48	60	66	66	66	65	65	66	68	72	71	64				62.8
	MIN	31	30	32	38	38	43	40	35	40	43	41	45	40	37	37	46	36	35	29	27	28	28	30	34	36	37	35	47				36.4
WILLOW CREEK 1 NW	MAX	48	58	58	53	57	61	64	66	65	62	65	64	58	54	59	62	46	56	60	66	64	66	65	60	68	69	68	70				61.1
	MIN	42	42	41	43	43	40	45	45	45	43	44	44	40	43	45	46	37	36	35	29	32	34	34	34	35	37	36	40				39.6
YREKA	MAX	43	49	49	43	45	50	57	59	58	61	60	55	52	46	48	56	43	48	49	52	57	59	59	55	59	63	65	65				53.8
	MIN	27	25	26	33	33	34	30	30	32	32	35	35	31	29	32	35	31	29	24	22	23	27	25	29	30	29	29	31				29.6
* * *																																	
SACRAMENTO DRAINAGE 02																																	
ADIN RANGER STATION	MAX	43	51	48	50	48	57	60	62	63	60	55	49	41	47	48	43	38	42	47	52	55	54	59	55	61	63	59	52				52.2
	MIN	21	18	27	23	28	25	26	28	27	26	31	30	25	25	23	25	23	20	17	15	20	20	18	27	27	24	25	23				23.8
ALTURAS RANGER STATION	MAX	35	40	46	45	51	46	56	60	64	62	60	53	51	41	54	40	46	45	41	46	46	55	53	57	55	59	62	62				51.1
	MIN	20	19	23	29	30	25	25	28	24	27	34	30	28	30	32	29	23	24	19	17	20	22	19	21	22	22	23	22				24.5
AUBURN	MAX	54	59	58	64	65	62	63	70	73	76	62	62	57	49	59	60	52	50	60	69	70	62	64	62	71	70	73	67				63.0
	MIN																																
BERRYESSA LAKE	MAX	56	59	68	60	66	57	62	61	66	66	58	60	59	55	56	56	57	56	59	60	65	65	65	63	64	67	70	67				61.5
	MIN	40	40	39	39	43	45	44	42	42	46	48	48	48	43	43	45	40	36	36	51	36	36	35	36	41	41	43	43				41.8
BLUE CANYON WB AIRPORT	MAX	45	58	55	54	48	56	62	63	60	48	45	42	32	45	48	43	30	41	45	49	46	51	52	52	58	58	52	40				49.2
	MIN	30	37	42	38	36	39	45	46	38	38	39	31	30	27	34	29	24	24	28	32	34	33	37	37	37	43	39	32				35.0
BOWMAN DAM	MAX	47	55	53	55	52	56	63	61	58	54	47	44	34	43	50	47	34	36	41	47	50	53	56	55	60	59	55	50				50.5
	MIN	28	37	35	36	32	34	37	40	40	36	37	31	30	22	28	32	26	22	27	35	28	28	27	30	30	36	32	36				31.9
BRANNAN ISLAND	MAX	59	60	60	59	64	60	59	50	55	63	62	66	63	60	58	60	62	58	59	61	67	64	64	60	66	68	69	69				61.6
	MIN	42	37	34	35	43	45	32	41	42	45	49	45	47	42	38	41	42	39	38	43	36	41	37	42	43	41	43	49				41.1
BROOKS FARNHAM RANCH	MAX	56	63	68	61	69		62			71	62	62	60	59	59	58	58	54	60	62	67	66	67	64	67	70	73	69				63.5
	MIN	39	40	34	36	40		35			37	48	46	47	35	39	45	36	31	42	47	32	33	32	39	37	37	40	50				39.1
BURNEY	MAX	44	48	55	58	55	53	59	66	68	64	59	56	47	35	44	50	47	43	46	51	57	59	60	59	58	64	66	62				54.8
	MIN	22	19	21	25	27	29	23	24	27	29	30	33	32	30	29	30	29	19	18	16	18	21	18	22	22	22	23	29				24.5
CANYON DAM	MAX	42	46	50	50	49	49	53	54	56	54	50	50	39	37	39	45	38	41	43	49	49		49	49	52	55	56	52				48.0
	MIN	22	20	19	25	27	27	24	25	27	28	39	31	29	28	28	29	26	22	20	15	17		19	22	23	24	24	28				24.7
CENTERVILLE PH	MAX	62	72	70	66	64	65	66	72	76	70	67	63	58	58	60	59	50	63	65	68	73		68	71	76	75	73	68				66.6
	MIN	34	33	37	37	42	38	39	38	44	45	47	46	44	34	38	45	40	31	32	32	32		33	40	39	39	39	45				38.6
CHESTER	MAX	47	52	52	53	50	58	60	59	60	52	48	43	38	41	46	43	40	42	41	44	52	53	51	52	58	61	58	48				50.1
	MIN	21	17	25	25	28	28	24	25	28	28	30	33	30	30	28	29	28	12	21	22	16	19	19	22	22	25	24	30				24.6
CHICO EXPERIMENT STA	MAX	59	66	60	64	64	62	67	69	69	66	65	62	58	57	58	55	52	60	65	68	66	64	64	68	71	71	69	66				63.8
	MIN	33	31	38	35	45	41	37	47	53	48	49	50	47	34	43	48	44	30	35	31	33	36	35	41	38	41	40	50				40.5
CLARKSBURG	MAX	55	57	60	62	63	60	59	52	56	61	62	65	62	53	56	60	58	55	59	61	66	65	64	63	67	68	70	68				61.0
	MIN	38	39	39	39	44	42	40	41	43	50	51	52	49	41	41	41	41	39	39	40	37	37	38	42	42	40	42	47				41.9
CLEARLAKE HIGHLANDS	MAX	55	58	66	64	67	60	65	68	72	71	60	59	55	54	56	55	50	50	58	59	65	65	65	65	65	69	73	67				62.0
	MIN	30	28	28	32	33	34	32	33	43	39	39	47	41	37	35	40	36	29	37	37	25	27	26	31	32	31	33	45				34.3
COLFAX	MAX		60	64	65	61	62			64	62	58	54	48			59	47	57	62	66			64	67	67	70	66					61.2
	MIN		34	39	41	40	41			43	46	47	43	39			36	37	30	31	35			35	34	44	45	44					39.2
COLUSA 1 SSW	MAX	59	65	60	65	58	61	64	67	69	65	64	62	55	58	58	54	53	60	62	67	64	64	63	62	71	71	66	61				62.4
	MIN	37	41	39	40	44	41	39	37	45	49	49	50	46	37	40	41	40	36	41	41	35	38	35	42	41	40	40	49				41.2
DAVIS 2 WSW	MAX	57	59	60	61	65	57	61	62	60	66	64	66	61	57	58	56	58	56	59	61	66	66	65	65	68	69	72	68				62.3
	MIN	42	43	36	42	44	39	40	40	44	46	50	50	49	39	39	48	42	38	43	45	35	35	35	42	41	41	40	47				42.0
DEER CREEK POWER HOUSE	MAX	49	49	61	57	60	52	59	55	67	64	54	50	41	39	50	50	41	36	45	47	54	52	56	58	60	60	62	58				53.1
	MIN	28	30	30	32	35	36	40	38	45	37	39	39	32	28	28	39	29	20	26	30	33	32	35	36	36	40	37	36				33.8
DE SABLA	MAX	53	65	67	63	56	59	66	71	70	68	57	52	44	51	54	48	46	53	55	65	60		60	64	67	66	64	60				59.4
	MIN	29	30	34	38	37	34	36	42	47	42	42	44	34	29	32	38	34	26	30	31	30		29	37	38	38	34	40				35.4
DOBBINS COLGATE FOREBY	MAX																																
	MIN																																
DOWNIEVILLE RANGER STA	MAX		54	63	56	61	56			65	62	58	54	49			45	47	40	49	53				62	63	65	63					56.1
	MIN		28	30	31	32	32			31	36	37	42	36			31	33	28	26	27				27	29	30	31					31.4
EAST PARK RESERVOIR	MAX	51	58	66	58	66	56	61	68	72	69	61	56	57		56	54	53	50	57	59	64	64	64	62	64	69	70	65				61.1
	MIN	31	31	35	35	37	37	34	37	41	44	46	48	41	33	39	42	39	29	34	34	31	32	31	37	35	39	38	42				36.9
FAIRFIELD FIRE STATION	MAX	57	63	62	61	65	63	62	59	62	64	64	65	62	60	59	58	59	58	64	65	68	65	66	62	67	70	73	70				63.3
	MIN	41	42	38	39	43	42	40	40	43	47	50	47	48	45	42	43	39	36	36	42	38	38	37	44	42	42	45	50				42.1
FOLSOM DAM	MAX	52	57	59	62	62	59	63	64	64	66	64	65	62	52	59	60	56	54	60	67	69	64	64	64	71	70	73	67				62.5
	MIN	37	37	38	41	40	40	40	36	36	50	50	53	48	46	44	45	43	36	35	38	39	42	44	43	46	40	47	48				42.2

See Reference Notes Following Station Index

DAILY TEMPERATURES

Station		Day of Month 1	2	3	4	5	6	7	8	9	10	11	12	13	14	15	16	17	18	19	20	21	22	23	24	25	26	27	28	29	30	31	Average
GEORGETOWN RANGER STA	MAX		50	59	59	61	57			72	69	54	55	48			56	45	41	52	58				62	64	67	68					57.7
	MIN		32	37	42	39	40			41	44	45	46	39			33	32	27	33	33				36	43	45	43					38.4
GRASS VALLEY NO. 2	MAX	52	58	65	63	65	57	64	70	77	72	58	57	49	44	57	57	47	43	57	62	67	59	65	62	65	70	70	63				60.5
	MIN	32	31	30	36	37	37	36	38	41	45	45	48	41	35	35	36	38	29	28	28	31	32	31	31	36	37	37	40				35.8
HAT CREEK PH NO 1	MAX	46	51	56	57	54	53	60	68	69	67	59	56	51	38	46	52	48	44	48	53	59	61	60	60	59	64	67	65				56.1
	MIN	24	21	26	26	32	31	25	26	29	31	32	37	34	32	31	33	31	22	21	19	20	23	20	23	23	24	25	32				26.9
JESS VALLEY	MAX	35	48	48	48	48	55	58	59	58	55	55	50	40	47	49	49	40	41	46	50	54	52	55	55	58	60	55	52				50.7
	MIN	22	6	26	22	28	26	27	26	41	32	40	30	32	19	28	31	23	17	13	15	21	24	20	22	25	23	25	27				24.7
LAKEPORT	MAX	58	63	64	64	62	62	66	69	68	64	58	58	53	53	53	52	48	58	62	64	64	64	64	62	65	69	67	63				61.3
	MIN	31	30	35	36	38	36	34	36	40	42	43	46	42	34	37	41	34	30	33	27	28	29	29	38	34	35	36	49				35.8
LAKESHORE	MAX	57	67	59	61	59	60	78	75	72	70	52	59	52	57	52	49	53	57	62	66	62	65	66	70	74	74	67	51				62.4
	MIN	30	33	35	39	43	40	36	36	35	47	50	43	38	31	39	40	34	30	34	37	32	31	30	36	34	39	34	42				36.7
LAKE SPAULDING	MAX	48	57	55	57	50	56	63	64	58	50	47	45	34	50	52	43	35	41	44	48	51	54		57	60	59	54	45				51.0
	MIN	22	28	28	30	29	28	32	39	36	32	34	31	30	19	23	32	26	14	20	21	25	23		21	26	32	28	31				27.4
LAKE SPAULDING DAM	MAX																																
	MIN																																
MANZANITA LAKE	MAX	39	41	50	46	51	44	50	59	59	56	50	48	37	35	44	43	40	34	35	45	50	48	50	55	48	55	55	51				47.1
	MIN	18	21	30	27	27	29	29	30	32	29	31	34	26	13	17	16	20	12	17	18	20	18	16	19	26	27	25	27				23.4
MARYSVILLE	MAX	54	60	63	63	66	61	62	66	67	68	66	66	66	55	61	60	56	53	61	64	70	68	67	65	73	73	73	72				64.3
	MIN	41	43	41	44	45	42	40	41	42	52	52	54	49	43	43	48	43	38	41	42	39	40	40	45	44	44	44	51				44.0
MC CLOUD	MAX	48	51	59	51	55	47	62	69	67	69	66	56	45	40	43	46	43	41	47	51	60	59	61	64	58	65	70	63				55.6
	MIN	25	24	29	25	27	32	28	32	35	33	32	37	32	30	31	35	29	27	20	23	22	23	20	25	26	29	25	27				28.0
MINERAL	MAX	39	41	51	49	55	55	54	57	58	57	50	41	39	35	40	45	41	34	40	39	46	49	52	54	52	55	56	53				47.8
	MIN	22	22	28	28	29	30	31	33	34	31	32	37	31	20	23	27	27	14	18	23	22	21	22	26	27	27	26	29				26.4
MONTICELLO DAM	MAX																																
	MIN																																
MOUNT SHASTA WB CITY	MAX	46	53	47	45	45	57	65	61	59	61	50	48	37	42	43	42	42	45	51	60	58	57	60	58	63	64	61	46				52.4
	MIN	33	29	30	27	35	35	30	33	34	37	35	36	32	27	38	33	29	26	20	20	25	24	23	27	31	31	29	32				30.0
NEVADA CITY	MAX	49	51	56	58	58	54	58	65	70	69	57	56	51	43	51	56	46	44	52	56	60	55	58	58	61	64	64	62				56.5
	MIN	28	27	27	31	33	34	32	32	34	41	42	45	40	31	31	33	36	26	24	25	27	28	27	27	31	31	32	33				31.7
ORLAND	MAX	50	61	68	57	70	60	64	70	74	72	67	62	62	52	59	58	52	55	61	63	68	65	67	65	69	73	74	68				63.8
	MIN	36	38	39	42	43	39	38	39	46	49	48	50	47	37	39	42	38	36	40	45	38	38	35	42	41	40	40	45				41.1
OROVILLE	MAX	53	60	62	58	63	60	63	68	67	68	65	66	61	54	59	59	56	55	61	67	73	65	65	62	70	72	73	69				63.4
	MIN	36	35	39	39	45	41	39	39	44	50	51	51	48	37	42	49	45	34	41	47	40	40	40	44	44	44	44	51				42.8
PARADISE	MAX	52	55	66	59	65	57	60	66	75	72	63	59	52	45	52	54	48	48	57	60	67	61	60	60	65	69	69	64				60.0
	MIN	36	40	43	44	44	41	44	52	52	47	50	49	41	36	40	46	39	33	40	40	40	41	38	45	48	48	48	46				43.3
PLACERVILLE	MAX	52	55	54	58	58	56	60	67	68	67	59	60	55	56	55	59	51	49	57	62	65	59	61	59	67	67	70	64				59.6
	MIN	30	30	31	34	35	36	35	38	46	47	47	50	42	40	35	35	37	28	28	32	33	33	32	37	36	37	37	42				36.5
PLACERVILLE IFG	MAX	55	55	59	61	57	61	69	74	72	61	57	55	47	54	58	47	46	54	59	65	57	60	57	67	68	69	64	58				59.5
	MIN	39	40	42	46	41	43	36	43	45	47	47	42	39	35	41	42	35	30	37	41	39	41	41	43	44	47	46	39				41.1
PLATINA	MAX	51	66	58	63	60	59	68	69	70	63	56	54	49	45	50	48	50	55	54	61	63	62	60	58	66	68	68	60				59.1
	MIN	33	31	31	31	37	35	33	33	38	42	33	26	28	29	27	39	31	29	24	26	25	22	25	31	29	36	30	42				31.3
PORTOLA	MAX	46	50	55	55	53	60	60	60	60	56	56	50	42	40	53	53	46	42	40	43	50	54	54	58	57	58	58	54				52.3
	MIN	23	19	25	22	28	28	24	26	28	26	22	30	28	30	26	30	30	13	26	12	15	20	21	17	22	25	22	28				23.8
QUINCY	MAX	45	54	58	55	62	58	65	66	66	61	60	54	48	43	49	59	51	43	52	56	58	62	65	64	63	68	68	66				57.8
	MIN	26	22	23	29	30	30	27	25	25	30	32	33	35	33	34	35	31	28	23	19	21	25	22	25	23	25	27	29				27.4
RED BLUFF WB AIRPORT	MAX	62	69	57	70	58	63	69	76	75	66	60	61	50	59	57	53	55	62	65	70	63	65	63	68	74	70	66	57				63.7
	MIN	36	40	40	39	45	41	39	42	47	48	49	48	40	36	41	44	36	35	40	37	37	38	36	44	42	41	40	48				41.0
REDDING FIRE STA NO 2	MAX	61	71	67	70	65	66	77	77	76	70	64	61	58	59	57	53	55	62	65	72	68	68	67	71	76	75	70	66				66.7
	MIN	38	43	42	44	48	43	42	48	54	49	49	52	42	36	39	49	49	36	36	48	43	42	40	45	46	41	41	48				44.0
ROCKLIN	MAX	54	57	60	61	60	59	54	55	59	61	61	68	63	53	59	62	62	55	60	66	68	66	63	62	71	68	70	69				61.6
	MIN	34	34	35	36	35	36	35	39	38	39	48	53	48	47	40	42	40	31	31	28	35	36	34	39	43	39	43	50				38.9
SACRAMENTO WB AIRPORT	MAX	59	59	61	62	57	59	57	59	61	62	65	63	53	56	59	57	55	60	62	66	64	62	61	66	67	70	66	60				61.0
	MIN	42	35	37	40	44	43	40	42	46	51	51	52	46	44	42	47	42	39	41	40	37	37	35	43	43	41	45	51				42.7
SACRAMENTO WB CITY	MAX	59	63	64	66	59	62	63	65	64	65	68	62	55	58	63	59	56	61	63	68	68	65	65	72	70	73	70	60				63.8
	MIN	42	42	43	48	47	46	42	44	49	52	54	54	48	46	45	50	44	39	41	40	43	42	43	46	46	47	50	53				45.9
SHASTA DAM	MAX	48	54	64	55	62	55	61	71	70	69	67	53	56	45	54	50	49	52	51	59	64	61	63	64	62	68	72	66				59.5
	MIN	38	38	43	44	46	45	45	48	56	51	48	48	42	38	39	44	37	39	38	42	44	41	41	41	45	46	44	44				43.4
SIERRA CITY	MAX	51	52	60	57	62	54	67	58	67	67	59	51	42	38	48	53	50	39	46	47	53	57	60	62	61	66	65	61				55.5
	MIN	28	30	30	34	29	30	33	38	39	32	35	36	30	25	27	31	29	23	26	31	28	26	27	29	30	36	29	32				30.5
SIERRAVILLE RANGER STA	MAX	48	50	50	60	56	54		62	60	59	54	56	47	45	38	57	52	41	44	44	49	50	55	56	55	59	60	59				52.6
	MIN	25	21	24	29	32	28		25	30	29	33	30	30	18	22	24	22	17	18	18	20	25	20	25	24	25	25	25				24.6
SODA SPRINGS 1 E	MAX	40	46	48	49	42	52	54	52	50	45	40	38	38	43	46	40	37	31	36	40	44	47	50	50	52	54	47	34				44.5
	MIN	20	20	25	26	26	28	29	29	29	30	30	25	14	15	15	21	11	13	13	17	17	15	15	15	23	24	25	25				21.3
STONY GORGE RESERVOIR	MAX	59	68	62	68	62	62	70	73	73	65	63	59	55	58	55	53	53	59	61	66	65	65	64	65	71	71	69	63				63.5
	MIN	32	33	37	37	41	39	37	41	43	49	46	47	42	35	41	44	36	31	40	29	34	34	33	38	38	41	39	47				38.7
STRAWBERRY VALLEY	MAX	51	65	59	60	54	59	67	68	67	58	50	49	38	49	50	44	41	46	49	57	52	57	58	60	64	65	59	54				55.4
	MIN	27	31	30	35	33	33	34	38	41	38	40	35	32	29	30	33	32	24	26	30	28	27	28	27	30	34	32	36				31.9
TWIN LAKES	MAX	38	46	44	46	40	50	53	49	47	42	42	41	28	44	42	34	34	30	32	34	41	42	50	47	52	51	46	34				42.1
	MIN	19	24	24	26	24	22	26	29	28	30	30	24	12	8	14	22	4	3	16	16	13	16	14	16	7	24	19	28				19.2
VACAVILLE	MAX	62	61	60	67	64	62	62	63	70	64	65	61	58	60	59	59	57	61	63	67	66	67	63	66	70	72	69	64				63.6
	MIN	38	42	35	41	45	40	35	34	41	46	46	46	45	41	38	42	40	35	42	49	35	36	33	44	40	42	39	50				40.7
VOLTA POWER HOUSE	MAX	55	64	65	65	64	60	69	75	73	67	58	55	48	52	52	48	46	55	60	66	65	61	60	64	69	68	64	60				61.0
	MIN	32	38	38	39	41	40	41	48	52	44	44	44	38	33	38	42	34	30	36	40	38	35	35	38	39	43	39	42				39.3
WHISKEYTOWN RES	MAX	48	56	66	59	66	54	63	74	73	70	66	54	58	46	56	52	48	52	58	60	66	60	65	63	65	72	72	67				61.0
	MIN	36	37	39	40	42	43	44	45	51	49	46	42	39	36	37	42	36	34	38	39	40	38	38	40	42	46	41	43				40.8
WILLIAMS	MAX	51	60	64	60	66	59	62	56	71	70	65	62	62	56	58	56	56	53	61	62	68	63	66	64	77	71	72	68				62.8
	MIN	39	40	40	40	43	40	40	40	43	47	50	50	48	38	41	43	45	34	34	36	38	37	38	44	42	41	42	44				41.3

See Reference Notes Following Station Index

Station		Day of Month 1	2	3	4	5	6	7	8	9	10	11	12	13	14	15	16	17	18	19	20	21	22	23	24	25	26	27	28	29	30	31	Average
WILLOWS	MAX	49	61	68	58	68	59	63	69	75	72	66	61	61	55	58	56	53	55	61	63	69	64	66	63	63	73	72	66				63.1
	MIN	38	39	38	39	43	39	37	39	45	50	48	49	47	36	38	47	37	35	42	41	35	36	35	42	40	39	40	47				40.8
WILLOWS USBR	MAX	60	68	67	67	65	65	68	74	74	70	61	62	60	58	58	55	56	61	63	69	69	66	66	68	72	72	72	67				65.5
	MIN	39	41	39	43	43	40	38	40	46	51	49	45	48	38	42	40	38	37	44	44	35	37	35	43	44	40	41	50				41.8
WINTERS	MAX	57	62	63	61	69	57	62	65	66	70	64	66	61	56	59	58	59	59	62	64	69	69	67	64	68	72	73	70				64.0
	MIN	42	47	36	43	43	41	38	32	41	46	51	49	47	37	39	46	43	36	43	49	37	35	36	44	41	40	44	52				42.1
WOODLAND 1 WNW	MAX	55	58	60	61	64	57	62	62	62	65	64	67	62	55	58	56	58	56	59	60	66	67	64	64	66	69	71	70				62.1
	MIN	42	43	36	43	44	39	37	37	45	46	50	52	48	40	40	44	41	37	42	44	36	36	35	40	42	42	42	48				41.8
* * *																																	
NORTHEAST INTERIOR BASINS 03																																	
BOCA	MAX	45	43	50	55	53	52	58	58	57	53	50	54	43	47	44	57	55	48	40	42	50	52	53	52	53	55	57	56				51.1
	MIN	12	14	15	23	25	23	19	20	20	24	27	25	26	22	20	22	26	14	11	10	11	20	11	13	18	20	20	24				19.1
BODIE	MAX	42	46	47	57	54	49	54	55	49	44	45	35	35	42	48	43	38	37	38	37	39	42	51	52	53	54	49	35				45.4
	MIN	15	13	10	16	11	8	6	7	10	27	30	25	17	11	5	11	8	-12	- 8	5	13	11	1	2	1	6	13	8				9.6
BRIDGEPORT	MAX	45	51	60	57	57	58	59	57	49	44	57	46	37	48	60	58	42	37	42	42	43	49	55	55	57	58	56	44				50.8
	MIN	20	9	16	25	21	17	15	13	22	31	32	13	15	8	15	15	15	0	0	5	18	23	14	15	14	15	19	14				15.7
CEDARVILLE	MAX		41	46	46	43	50	55	58	58	55	55	50	42	38	45	55	51	38	40	44	49	52	56	55	58	59	58	60				50.3
	MIN		19	25	30	29	27	25	27	30	27	33	32	27	21	25	35	30	23	17	18	21	24	18	24	24	25	25	35				25.8
CONNER MEMORIAL ST PK	MAX	49	45	49	55	56	47	56	56	55	53	50	50	39	35	42	53	49	35	31	39	43	48	50	50	52	54	55	54				48.2
	MIN	13	12	13	22	24	24	21	21	23	26	28	27	26	19	19	21	22	8	9	9	10	18	10	14	17	19	20	23				18.5
DOYLE 5 SSE	MAX	44	45	58	51		50	58	60	60	57	58	51	42	47	60	60	41	41	44	48	52	54	56	55	56	58	60	55				52.6
	MIN	27	22	29	30		33	28	29	30	32	40	36	31	25	29	35	29	23	26	20	25	28	25	27	27	26	29	35				28.7
FLEMING FISH AND GAME	MAX	46	44	51	47	52	56	57	58	56	57	57	52	45	44	56	61	43	45	46	49	53	57	54	54	57	58	62	55				52.6
	MIN	28	22	26	30	30	28	27	26	28	30	36	35	32	24	27	38	29	23	26	19	24	24	23	26	25	25	26	29				27.4
FORT BIDWELL	MAX	45	46	45	47	46	55	61	61	58	61	55	50	43	45	55	47	42	45	47	54	55	60	58	59	60	61	62	52				52.7
	MIN	21	20	25	27	29	29	27	28	30	29	41	32	29	24	30	38	29	25	20	18	21	25	20	23	25	24	25	34				26.7
MONO LAKE	MAX	45	44	50	49	51	55	56	53	50	40	44	52	50	46	52	60	49	39	40	43	43	49	46	49	51	52	56	46				48.6
	MIN	25	17	29	30	28	30	23	24	27	28	25	27	41	18	21	31	28	17	13	19	24	28	21	26	27	29	37	31				25.9
SQUAW VALLEY	MAX	44	41	49	51	52	46	54	55	53	51	46	45	45	34	44	50	47	31	35	35	41	45	47	51	51	52	54	50				46.4
	MIN	13	10	11	23	24	25	22	22	24	28	29	28	28	9	11	19	23	2	4	9	12	14	12	12	18	13	21	23				17.5
SUSANVILLE AIRPORT	MAX	47	47	54	54	57	56	56	57	53	60	57	46	42	45	55	56	38	43	43	47	52	57	57	54	56	59	62	57				52.4
	MIN	26	20	22	26	27	32	26	26	32	28	28	34	32	22	27	34	28	15	25	16	23	25	20	20	19	24	26	38				25.8
TAHOE CITY	MAX	46	41	46	52	46	47	46	52	50	48	48	47	47	46	39	49	48	42	37	40	38	43	44	47	45	49	50	50				45.8
	MIN	20	18	21	27	28	28	26	27	30	31	31	29	27	17	20	29	22	13	15	30	20	23	19	22	24	25	26	28				24.0
TAHOE VALLEY FAA AP	MAX	38	44	50	46	46	47	47	48	50	45	48	45	32	35	47	44	41	32	33	37	40	42	42	42	44	46	44	39				42.6
	MIN	21	21	21	27	29	26	23	23	28	29	31	27	25	9	14	39		2	22	21	9	16	12	17	16	20	22	28				21.4
TERMO	MAX	39	45	48	49	47	54	54	56	56	54	55	45	38	42	50	50	40	37	39	44	49	50	53	62	59	56	57	51				49.3
	MIN	18	14	23	25	28	20	30	33	34	27	32	32	29	21	29	32	16	18	14	20	19	20	17	24	22	22	20	27				23.8
TRUCKEE RANGER STATION	MAX	45	45	46	53	52	48	55	53	54	53	50	50	41	36	40	50	49	49	37	37	43	46	48	49	50	52	53	51				47.7
	MIN	12	10	13	22	27	26	22	22	25	27	28	28	26	18	20	22	22	7	8	6	11	15	10	17	17	20	21	25				18.8
WOODFORDS	MAX	47	48	60	53	54	57	54	52	51	47	58	49	40	50	59	55	49	38	39	41	47	49	55	51	54	55	57	51				50.7
	MIN	27	20	30	28	33	35	32	32	34	33	37	31	32	19			22	15	15	15	21	27	25	28	28	30	32	33				27.5
* * *																																	
CENTRAL COAST DRAINAGE 04																																	
AVILA BEACH	MAX	76	77	73	64	74	74	74	71	63	65	64	66	64	74	73	68	68	75	75	83	72	78	81	74	78	70	66	61				71.5
	MIN	47	41	43	44	41	42	43	43	49	54	53	53	45	43	42	43	46	45	46	41	49	42	45	46	41	43	40	55				45.2
BEN LOMOND NO 3	MAX	65	67	67	66	62	68	73	74	62	65	59	59	57	61	63	56	55	61	65	70	65	67	70	67	73	74	65	57				64.8
	MIN	44	43	35	40	40	39	37	41	46	46	49	45	47	45	48	53	43	37	37	37	35	33	32	40	35	39	36	51				41.2
BERKELEY	MAX	61	65	64	64	59	63	69	70	65	64	63	60	58	60	60	58	56	63	65	68	64	66	62	68	71	73	68	62				63.9
	MIN	46	43	47	49	49	49	50	51	53	58	55	53	50	48	47	49	47	42	51	47	48	46	45	52	50	51	48	53				49.2
BURLINGAME	MAX	60	65	63	64	59	59	66	68		69	65	65	60	65	62	65	60	62	62	66	68	61		66	70	75	75	64				64.8
	MIN	50	41	43	46	46	49	44	45		49	54	51	50	49	42	43	46	43			42	41			44	45	44	54				46.1
CARMEL VALLEY	MAX	64	69	65	67	64	70	72	74	66	67	67	64	59	65	67	64	60	64	70	70	67	70	71	74	69	72	67	63				67.2
	MIN	46	36	39	41	40	37	42	41	46	38	46	44	46	46	39	44	43	36	34	34	40	38	37	45	38	41	38	48				40.8
CROCKETT	MAX	57	61	61	60	63	60	54	58	60	59	61	62	62	61	60	58	62	58	65	68	72	68	68	65	65	70	71	66				62.7
	MIN	42	40	40	42	45	48	44	44	50	51	51	43	49	46	44	46	45	45	40	36	42	44	48	43	43	44	44	49				44.6
FORT ORD	MAX	59	64	62	61	57	63	69	67	63	66	63	62	60	60	63	66	58	60	66	70	62	66	67	69	66	72	66	59				63.8
	MIN	45	40	39	40	44	39	43	44	48	50	48	51	49	46	42	43	45	38	36	33	43	38	37	45	41	43	40	52				42.9
GILROY	MAX	60	61	64	64	65	63	66	72	72	63	67	67	63	60	61	65	67	61	62	65	68	66	65	69	75	74	76	70				66.1
	MIN	38	38	35	35	37	40	34	40	40	36	40	45	45	42	37	38	38	40	34	32	32	35	34	42	40	38	38	38				37.9
HALF MOON BAY	MAX	61	62	65	61	62	63	65	69	68	67	64	65	64	62	61	61	60	61	62	64	68	67	66	65	65	64	65	65				64.0
	MIN	40	42	41	43	44	42	44	43	45	46	44	46	45	44	42	41	40	42	42	41	40	42	41	42	41	40	41	40				42.3
HOLLISTER 1 SW	MAX	62	64	63	66	66	66	71	71	64	66	64	62	62	61	64	66	65	61	66	67	66	67	67	74	73	74	73	70				66.5
	MIN	47	34	32	37	41	34	34	35	42	42	46	46	43	41	35	41	38	33	30	28	35	32	30	33	35	34	33	52				37.3
KING CITY	MAX	65	68	68	68	65	70	76	76	75	69	67	68	66	64	70	69	64	65	68	70	69	70	72	75	75	77	74	63				69.5
	MIN	46	30	33	35	41	34	35	38	44	44	49	51	41	41	35	34	39	34	28	27	36	41	29	31	34	39	34	45				37.4
LIVERMORE COUNTY F D	MAX	64	66	63	65	64	64	68	68	64	62	67	63	60	60	64	65	58	63	63	69	66	66	67	71	70	71	70	65				65.2
	MIN	36	35	33	39	41	38	39	37	43	46	45	44	46	43	35	42	41	34	39	40	33	31	30	40	35	35	38	51				38.9
LOS GATOS	MAX	61	65	64	64	63	66	70	68	67	63	65	61	60	63	67	63	69	60	65	68	68	68	69	72	70	78	69	62				66.0
	MIN	47	40	36	41	44	43	37	40	47	47	51	47	47	45	38	50	40	40	39	37	39	35	33	42	39	40	39	51				41.9
MARTINEZ WATER PLANT	MAX	60	61	61	60	65	64	59	59	62	62	61	62	61	63	59	58	63	59	67	68	68	67	67	63	66	69	71	69				63.4
	MIN	43	39	39	42	42	48	42	42	42	49	51	50	48	45	43	44	42	34	44	36	39	38	41	46	41	42	44	51				43.1
MONTEREY	MAX	61	66	64	64	60	63	71	69	62	65	64	62	57	63	64	65	58	63	67	69	64	68	68	71	68	70	66	62				64.8
	MIN	48	45	46	46	46	44	45	45	51	49	51	49	47	48	46	45	46	40	40	44	47	45	42	49	46	51	45	51				46.3

See Reference Notes Following Station Index

Station		Day of Month 1	2	3	4	5	6	7	8	9	10	11	12	13	14	15	16	17	18	19	20	21	22	23	24	25	26	27	28	29	30	31	Average
MONTEREY NALF	MAX	58	68	59	59	57	62	68	65	64	63	65	62	59	60	62	64	58	60	67	67	63	65	68	72	66	69	61	59				63.2
	MIN	48	47	45	46	48	40	46	45	50	50	50	54	48	49	45	45	49	40	40	43	48	41	40	48	45	50	43	50				46.2
MORRO BAY FIRE DEPT	MAX	64	64	65	66	69	67	70	63	69	63	66	61	65	63	65	63	64	61	64	68	71	63	67	66	72	64	69	66				65.6
	MIN	46	45	44	46	49	45	49	47	47	55	54	54	46	44	45	45	48	45	38	44	50	45	47	48	44	47	43	53				46.9
MOUNT DIABLO N GATE	MAX	56	55	58	61	63	59	61	68	69	68	60	61	53	50	54	59	50	49	55	54	64	63	64	63	66	68	73	65				60.3
	MIN	39	44	45	46	39	41	46	51	61	47	50	41	41	40	40	43	39	39	40	35	45	44	45	46	49	54	46	47				44.4
MOUNT HAMILTON	MAX	49	54	58	59	58	58	64	62	59	51	49	48	41	47	55	48	43	44	50	53	51	54	57	57	60	62	56	50				53.5
	MIN	33	32	47	44	42	43	47	37	46	26	27	37	34	34	38	38	32	30	37	36	39	39	40	46	38	47	44	33				38.1
NACIMIENTO DAM	MAX	62	65	67	65	69	60	69	75	72	60	64	60	62	60	62	70	62	61	64	67	67	67	70	69	71	75	75	63				66.2
	MIN	36	32	33	35	41	38	37	38	40	47	49	49	40	40	39	34	38	36	31	29	37	36	33	39	36	38	35	42				37.8
NEWARK	MAX	56	60	65	60	63	59	62	68	69	64	65	67	62	62	62	62	64	58	63	62	68	69	65	69	73	68	71	69				64.5
	MIN	43	45	43	44	47	49	47	48	50	50	51	56	47	50	46	46	47	42	45	43	44	42	42	44	46	46	47	49				46.4
OAKLAND WB AIRPORT	MAX	59	64	57	60	57	60	66	70	63	65	63	59	58	58	59	61	57	63	64	67	62	60	61	67	66	66	63	62				62.0
	MIN	48	44	44	48	50	51	50	50	50	50	54	55	52	50	47	50	47	43	46	45	43	43	44	50	45	47	45	55				48.1
PALO ALTO CITY HALL	MAX																																
	MIN																																
PASO ROBLES	MAX	65	69	65	68	67	67	77	75	72	66	62	64	64	61	71	67	61	64	64	66	67	68	71	72	76	76	66	58				67.5
	MIN	33	31	30	38	39	35	32	35	46	47	47	48	37	36	34	33	38	33	30	26	37	32	29	40	33	34	34	49				36.3
PASO ROBLES FAA AP	MAX	64	67	64	69	58	67	74	73	63	62	61	63	61	60	70	61	59	62	65	67	67	68	71	73	75	75	66	56				65.8
	MIN	37	30	31	37	41	36	32	35	47	48	46	44	39	36	35	35	38	31	30	26	38	32	31	40	32	34	33	52				36.6
PINNACLES NAT MONUMENT	MAX	64	68	65	69	62	72	75	77	71	65	64	63	58	62	70	69	63	62	66	68	67	67	71	71	74	75	70	60				67.4
	MIN	30	35	34	38	39	34	35	39	43	34	40	50	41	40	34	43	36	37	30	29	35	33	31	40	36	37	34	49				37.0
PISMO BEACH	MAX	66	67	65	65	65	61	68	68	65	65	61	64	63	65	65	63	65	65	71	73	70	71	70	71	67	65	62	61				66.0
	MIN	46	40	40	45	45	45	42	42	50	54	54	52	43	45	41	44	44	45	45	36	49	41	42	47	42	42	44	53				44.9
POINT PIEDRAS BLANCAS	MAX	62	65	62	64	60	63	62	60	60	63	60	61	63	62	63	60	60	63	67	65	65	65	65	65	63	63	60	57				62.4
	MIN	48	46	47	49	47	46	46	47	53	54	53	51	48	45	49	50	47	46	51	45	49	47	48	51	50	49	47	52				48.6
PORT CHICAGO NAVAL DEP	MAX	60	62	59	62	62	60	59	63	67	65	65	62	60	58	60	61	58	63	63	67	66	67	62	66	68	69	69	63				63.1
	MIN	39	35	34	38	39	42	44	38	42	47	50	54	55	54	53	43	39	32	32	36	33	33	31	42	36	36	36	43				40.6
PRIEST VALLEY	MAX	61	63	63	65	63	63	72	70	60	56	55	57	57	57	67	61	55	58	59	60	61	62	63	65	67	71	65	51				61.7
	MIN	49	27	28	31	28	29	30	32	40	40	45	47	33	45	32	30	33	31	29	24	32	27	25	35	31	32	28	45				33.5
REDWOOD CITY	MAX	62	67	63	63	64	64	69	70	69	67	68	64	61	63	61	67	59	62	65	69	69	67	67	72	71	74	71	65				66.2
	MIN	47	37	38	43	41	44	40	43	47	48	51	49	49	43	41	49	40	39	40	35	38	36	35	44	40	41	41	53				42.6
RICHMOND	MAX	60	60	67	63	65	62	62	63	70	67	63	68	62	62	63	63	62	59	63	66	68	65	66	69	71	69	71	69				64.9
	MIN	46	44	42	45	49	49	50	48	51	51	52	53	52	47	45	48	49	41	43	41	41	42	42	43	45	45	48	54				46.6
SAINT MARYS COLLEGE	MAX	56	59	58	61	57	59	59	63	66	59	59	62	55	56	56	58	54	60	61	64	62	62	61	64	65	70	66	61				60.5
	MIN	43	33	34	39	45	41	40	41	42	45	44	43	47	40	36	44	39	33	35	35	33	32	30	41	35	37	36	49				39.0
SALINAS 2 E	MAX	62	68	65	64	65	69	75	75	63	70	67	66	61	66	67	68	68	68	69	73	69	71	74	76	72	77	70	60				68.5
	MIN	46	35	36	39	43	36	36	40	44	48	46	47	45	45	42	39	42	38	34	31	31	37	35	36	36	42	39	50				39.9
SALINAS FAA AP	MAX	60	66	62	62	60	66	72	72	61	66	63	63	59	61	63	66	57	60	65	69	63	67	68	74	68	74	68	58				64.8
	MIN	45	38	39	40	43	39	45	43	47	49	48	48	47	46	44	40	45	40	35	32	44	39	38	46	41	43	40	50				42.6
SAN ANTONIO MISSION	MAX	66	66	66	67	68	67	72	72		71	60	60	59	62	67	66	59		64	66	66	66	67	67	73	72	67	58				65.9
	MIN	39	31	30	34	34	31	33	36		44	51	49	37	37	33	31	35		29	25	36	32	29	42	32	34	30	48				35.5
S F RICHMOND SUNSET	MAX	60	59	61	66	59	59	67	70	65	65	63	62	60	59	60	61	58	61	66	69	68	63	63	68	70	69	64	62				63.5
	MIN	44	42	42	44	50	50	49	50	51	59	58	51	54	53	54	53	49	41	47	40	43	40	43	50	46	48	44	53				48.1
SAN FRANCISCO WB AP	MAX	58	63	59	62	57	59	63	66	65	64	64	62	59	59	62	66	58	62	63	65	65	63	61	69	69	71	65	64				63.0
	MIN	47	40	44	45	45	51	45	45	50	50	54	53	52	49	45	51	46	44	45	39	42	42	42	48	46	46	45	54				46.6
S F FEDERAL BUILDING	MAX	60	64	61	65	56	60	66	69	67	63	64	60	59	59	59	62	57	63	65	68	63	65	64	68	69	70	65	63				63.4
	MIN	50	49	49	51	50	50	51	53	56	53	56	54	51	49	51	50	50	46	53	52	50	49	47	54	53	53	51	54				51.3
SAN GREGORIO 2 SE	MAX	58	64	62	60	57	60	72	73	65	66	62	61	59	60	62	59	57	60	62	66	64	64	65	71	68	69	68	61				63.4
	MIN	43	37	38	41	40	40	43	40	47	49	49	46	50	43	43	44	43	36	40	35	38	35	34	45	39	42	37	53				41.8
SAN JOSE	MAX	58	64	64	63	62	62	67	68	69	65	68	65	63	61	67	66	59	60	64	66	68	66	66	73	69	72	71	69				65.5
	MIN	47	40	40	44	48	47	40	43	48	49	52	52	49	48	42	48	42	42	39	39	42	39	39	46	42	44	44	53				44.6
SAN LUIS OBISPO POLY	MAX	65	63	68	69	69	61	71	76	74	64	64	60	62	59	61	70	62	60	63	68	72	66	68	73	71	73	75	74				67.2
	MIN	45	44	41	42	46	43	42	40	40	51	53	52	42	43	40	39	39	42	44	45	47	41	44	44	39	40	38	40				43.1
SAN MATEO	MAX	62	70	65	67	63	67	72	73	68	66	67	65	62	61	64	66	59	63	68	71	65	66	69	74	75	77	70	65				67.1
	MIN	48	39	43	42	41	53	43	41	50	42	54	48	50	50	43	52	43	41	48	42	45	39	41	41	43	44	46	52				45.1
SANTA CLARA UNIVERSITY	MAX	60	65	64	64	63	64	69	69	66	67	68	65	64	62	66	65	59	61	65	68	70	66	67	74	71		70	67				65.9
	MIN	47	40	41	45	46	47	41	45	48	50	52	51	49	49	42	50	44	42	40	40	44	40	39	46	43		45	54				45.2
SANTA CRUZ	MAX	64	65	66	62	62	68	72	74	70	68	65	63	69	63	65	62	58	60	70	71	66	67	69	65	71	72	68	60				66.3
	MIN	42	41	37	41	45	39	42	42	45	53	51	46	48	44	39	47	38	38	35	35	37	35	35	41	39	38	39	52				41.6
UPP SAN LEANDRO FILTER	MAX	54	60	61	64	64	57	60	63	65	63	63	66	59	56	58	60	57	55	60	61	66	63	62	63	70	67	71	68				62.0
	MIN	39	41	41	42	44	45	47	50	52	48	48	50	48	46	42	44	43	38	37	40	44	42	41	41	45	46	44	42				43.9
WALNUT CREEK 2 ESE	MAX	62	65	63	66	65	65	65	67	68	63	71	62	62	60	58	65	66	66	62	63	70	69	68	69	69	73	74	64				65.7
	MIN	42	33	34	41	39	41	36	35	41	46	49	43	51	41	38	44	39	33	46	36	33	35	32	41	36	36	37	51				39.6
WATSONVILLE WATERWORKS	MAX	58	58	66	65	62	60	69	74	72	61	61	64	62	59	63	64	63	58	61	67	69	65	67	69	71	69	75	68				65.0
	MIN	41	41	38	40	48	40	41	43	41	48	51	52	48	43	41	45	42	37	39	35	40	38	37	40	40	43	39	44				42.0
* * *																																	
SAN JOAQUIN DRAINAGE 05																																	
ANTIOCH FIBREBOARD ML	MAX	59	59	61	60	66	60	59	58	59	67	62	64	64	61	60	60	63	60	64	66	70	68	66	65	68	70	71	70				63.6
	MIN	44	40	38	46	43	43	35	39	42	47	49	46	48	45	41	44	42	40	41	49	37	41	37	45	43	42	46	52				43.0
ANTIOCH PUMPING PL 3	MAX	58	60	62	60	65	62	60	52	59	65	62	65	64	62	60	61	62	59	62	63	68	68	67	66	68	69	71	69				63.2
	MIN	39	38	37	41	41	40	36	40	40	47	48	46	48	41	39	41	40	37	35	44	34	35	32	40	40	39	41	49				40.3
ASH MOUNTAIN	MAX	56	52	63	62	58	68	64	70	74	72	65	67	61	52	59	70	76	57	54	61	64	62	62	69	72	72	71	67				64.3
	MIN	37	35	39	42	40	42	41	43	55	50	46	46	45	40	37	41	43	34	34	36	39	43	40	41	48	48	45	47				42.0
AUBERRY 1 NNE	MAX																																
	MIN																																

See Reference Notes Following Station Index

DAILY TEMPERATURES

Station		Day of Month 1	2	3	4	5	6	7	8	9	10	11	12	13	14	15	16	17	18	19	20	21	22	23	24	25	26	27	28	29	30	31	Average
BAKERSFIELD WB AIRPORT	MAX	57	66	65	62	70	63	75	72	76	65	69	69	64	64	66	77	62	57	62	60	68	68	71	78	77	77	76	68				68.0
	MIN	44	37	37	42	40	44	38	38	48	53	55	50	48	49	42	43	45	42	37	41	44	40	43	46	48	48	50	53				44.5
BALCH POWER HOUSE	MAX	51	55	59	58	60	60	64	66	64	61	64	62	56	56	64	67	64	57	59	60	60	60	64	67	69	67	65	63				61.5
	MIN	36	38	39	42	40	40	44	45	50	49	50	49	45	38	38	44	40	38	37	55	55	58	57	57	44	57	44	47				45.6
BLACKWELLS CORNER 2WNW	MAX	53	61	62	60	64	60	62	59	68	59	66	65	60	57	63	75	60	55	58	62	65	64	65	72	71	71	69	62				63.1
	MIN	40	34	35	40	38	38	36	39	46	48	51	51	43	39	37	40	45	38	33	32	41	38	38	42	44	43	44	51				40.9
BUTTONWILLOW	MAX	61	56	65	65	62	68	63	68	61	71	58	67	70	62	63	64	75	63	59	60	63	69	68	70	77	74	75	74				66.1
	MIN	30	32	32	32	33	36	31	33	43	46	51	55	50	45	39	41	39	45	35	36	37	41	37	40	39	40	41	46				39.5
CALAVERAS BIG TREES	MAX	47	50	54	59	55	52	58	64	64	59	51	50	44	34	47	52	46	40	43	50	54	49	54	54	58	59	61	55				52.3
	MIN	26	27	28	29	29	30	31	31	34	36	38	40	31	27	27	28	26	21	22	25	26	26	27	28	29	29	29	30				28.9
CAMP PARDEE	MAX	53	59	60	61	63	59	60	62	63	65	63	66	61	51	57	64	58	55	61	64	65	69	66	63	71	68	72	68				62.4
	MIN	40	37	40	41	41	41	42	37	40	48	50	53	48	42	43	44	42	33	34	36	45	40	42	43	45	46	43	44				42.1
CATHEYS VY BULL RUN RH	MAX	52	57	61	62	60	62	61	69	72	70	63	67	63	50	59	66	72	56	52	60	61	63	61	64	72	71	71	68				63.0
	MIN	37	39	34	39	36	36	36	38	46	49	49	52	40	33	35	41	38	28	29	32	39	34	34	39	38	38	39	50				38.5
CHERRY VALLEY DAM	MAX	48	50	62	58	62	57	59	65	66	60	52			57	50	56	49	45		52	53	51		57	59	63	65	57				56.4
	MIN	28	30	32	34	30	31	33	34	40	37	39			24	26	31	25	19		24	27	27		28	31	31	32	37				30.4
COALINGA	MAX	64	62	64	65	62	65	66	61	70	65	71	69	61	62	59	70	62	60	67	69	72	67	71	76	78	79	67	60				66.6
	MIN	43	31	35	37	37	36	35	35	45	49	51	45	44	47	36	46	44	36	31	32	34	35	36	42	47	49	39	51				40.3
CORCORAN IRRIG DIST	MAX	55	66	60	60	64	60	62	60	63	63	67	67	62	62	63	71	65	60	60	59	70	65	66	74	72	72	72	69				64.6
	MIN	34	32	32	32	32	33	33	33	42	42	42	43	43	40	34	41	41	34	32	29	30	30	30	30	40	39	39	39				35.8
DENAIR 3 NNE	MAX	59	60	62	62	62	60	55	57	59	64	68	67	57	59	63	70	62	60	63	65	67	66	66	72	70	74	71	61				63.6
	MIN	42	30	33	35	34	35	38	40	39	47	50	51	43	40	35	40	38	36	29	28	36	30	30	37	37	34	36	50				37.6
DUDLEYS	MAX	59	59	64	62	59	63	72	72	68	56	60	60	44	56	69	61	54	53	57	59	55	57	59	66	67	67	62	49				60.3
	MIN	28	23	26	32	27	28	27	28	36	40	43	39	34	37	27	28	28	25	21	25	23	25	25	28	27	28	28	38				29.4
ELECTRA POWER HOUSE	MAX	63	62	63	64	63	66	70	72	65	66	67	64	54	60	67	62	55	61	67	69	69	66	65	73	72	75	72	67				65.7
	MIN	36	32	34	39	38	38	35	38	44	48	49	45	45	39	42	41	37	30	31	36	36	35	35	40	37	43	38	47				38.9
FIVE POINTS 5 SSW	MAX		60	60	64	61				62	61	66	68	63	59	65	75	62	60	60	61	63	64	65	75	72	72	75					64.9
	MIN		33	35	40	36				37	48	48	52	45	41	39	40	43	33	32	34	44	40	33	41	44	41	42					40.0
FRESNO WB AIRPORT	MAX	55	63	62	62	63	57	62	64	65	67	68	68	56	60	67	75	61	53	61	65	66	66	67	75	74	75	70	58				64.5
	MIN	41	38	34	40	36	39	36	44	45	52	53	50	44	38	37	42	42	35	32	32	43	36	37	43	40	40	43	51				40.8
FRIANT GOVERNMENT CAMP	MAX	58	53	64	64	62	63	60	65	66	62	69	68	67	56	61	69	74	60	52	60	63	67	65	67	74	72	74	70				64.5
	MIN	38	37	39	40	39	37	34	37	35	42	51	52	46	39	37	41	41	31	32	34	36	42	38	44	44	41	45	47				40.0
GLENNVILLE	MAX	48	60	64	60	62	64	73	71	68	61	63	58	51	50	68	71	67	52	58	59	57	55	64	66	67	67	64	60				61.7
	MIN	32	25	28	31	31	39	33	40	57	48	42	38	31	35	25	30	35	25	27	25	38	25	25	33	33	33	32	39				33.4
GRANT GROVE	MAX	46	42	50	53	54	48	55	57	56	48	44	43	37	33	37	52	53	35	40	43	45	34	40	46	49	52	52	49				46.2
	MIN	26	28	30	36	32	32	34	35	37	34	34	31	26	20	21	32	23	18	19	27	25	22	24	24	30	31	30	30				28.3
HANFORD	MAX	56	63	60	61	64	60	62	60	60	64	69	69	62	61	66	74	70	59	60	61	65	65	69	75	74	75	72	69				65.2
	MIN	43	33	34	39	35	35	35	38	41	50	50	49	43	39	36	44	44	39	32	32	41	37	35	42	39	38	42	52				39.9
HETCH HETCHY	MAX	52	55	57	62	60	60	60	66	64	64	55		55	37	43	55	54	40	51	56	57	53		58	62	65	66	60				56.4
	MIN	30	29	31	33	34	33	34	32	35	42	43		34	29	29	31	30	26	27	33	30	30		30	36	32	35	36				32.5
HUNTINGTON LAKE	MAX	46	56	53	53	51	53	55	55	53	45	46	42	35	42	50	52	48	42	42	46	41	38	47	49	51	51	50	43				47.7
	MIN	25	28	29	31	29	29	30	29	32	31	33	28	23	15	21	25	19	11	17	20	23	19	21	24	24	27	27	29				25.0
IDRIA	MAX	56	55	56	59	62	61	60	72	71	64	54	57	56	53	53	66	60	52	51	53	60		60	60	65	65	70	62				59.7
	MIN	41	36	36	41	43	40	40	48	50	43	45	45	42	40	35	49	38	35	32	34	37		40	42	47	46	45	46				41.3
KERN RIVER PH NO 1	MAX	54	64	62	57	69	64	72	80	77	67	68	60	60	57	66	75	68	59	62	57	68	65	70	77	76	77	72	68				66.8
	MIN	45	44	49	47	49	46	45	47	50	51	52	49	49	47	44	48	46	41	42	44	44	46	47	53	58	52	52	50				47.8
KERN RIVER PH NO 3	MAX	54	64	63	61	69	69	75	75	75	63	66	63	57	57	69	74	67	58	61	63	60	60	68	70	70	74	69	64				65.6
	MIN	35	28	32	35	32	34	44	43	62	52	50	48	36	36	32	36	44	29	31	45	40	29	31	45	44	43	40	44				39.3
KETTLEMAN CITY	MAX	58	61	63	63	61	63	62	64	58	68	63	67	69	62	60	63	73	64	58	62	63	64	67	66	72	74	71	75				64.8
	MIN	42	35	34	40	35	39	34	38	39	48	50	50	45	42	39	37	45	41	32	34	41	37	36	42	44	44	42	50				40.5
KETTLEMAN STATION	MAX	60	62	62	62	62	65	62	58	68	69	66	70	62	60	64	73	62	57	61	61	64	66	65	73	73	73	73	73				65.2
	MIN	40	38	40	41	43	43	40	37	47	43	51	56	48	47	43	45	45	39	39	39	40	48	44	48	52	48	52	52				44.6
KNIGHTS FERRY 2 SE	MAX	59	60	62	65	62	61	62	63	59	65	66	69	56	57	64	61	58	62	62	62	67	64		64	72	74	64	58				62.9
	MIN	40	33	35	37	35	38	38	40	38	47	52		43	39	37	44	42	34	31	30	33	38	34		40	41	38	53				38.8
LE GRAND	MAX	60	62	62	60	62	62	59	61	58	63	69	69	60	60	65	69	64	54	59	61	68	65	67	74	73	73	70	63				64.0
	MIN	41	35	35	39	37	37	37	43	42	49	51	53	46	37	35	47	41	38	32	31	36	34	36	41	39	40	40	52				40.1
LEMON COVE	MAX	52	64	57	59	65	61	67	67	66	66	67	65	61	61	68	77	67	57	58	63	64	65	69	75	73	72	69	66				65.0
	MIN	40	39	38	39	40	38	37	37	48	50	52	46	42	41	42	37	44	32	35	36	45	43	40	43	46	41	44	50				41.6
LINDSAY	MAX	53	64	58	61	65	61	67	65	66	63	68	65	60	62	68	74	62	55	60	59	65	67	68	75	73	73	72	59				64.6
	MIN	35	34	34	39	37	38	36	37	44	51	54	46	43	42	37	40	44	34	32	33	39	35	37	41	40	39	41	49				39.7
LITTLE PANOCHE DET DAM	MAX	57	59	58	59	63	60	62	54	57	62	62	65	66	60	57	64	68	60	57	61	63	67	66	64	73	69	72	68				62.6
	MIN	46	37	35	41	39	37	36	36	40	49	48	50	46	43	39	42	38	38	34	30	38	40	35	42	44	40	43	52				40.6
LODGEPOLE	MAX	42	40	46	49	47	47	50	50	53	50	44	44	37	34	37	43	51	37	39	40	44	34	39	46	48	50	50	44				44.1
	MIN	15	17	19	25	23	23	21	22	25	31	30	25	23	13	14	20	22	10	12	18	19	12	15	18	19	22	23	28				20.1
LODI	MAX	59	60	61	65	61	59	56	56	59	62	67	64	54	55	62	61	57	60	63	66	67	64	62	70	70	72	70	63				62.3
	MIN	46	32	36	42	40	42	42	42	42	50	52	54	48	45	40	48	42	36	35	38	38	38	36	44	40	41	44	53				42.4
LOS BANOS	MAX	61	61	61	60	62	63	63	55	61	63	65	67	62	58	63	69	68	59	62	65	67	68	66	73	72	72	72	68				64.5
	MIN	46	33	34	40	36	37	42	42	41	49	49	48	44	40	38	42	39	38	32	30	37	36	32	40	40	41	42	53				40.0
LOS BANOS DET RESV	MAX	55	60	61	60	60	60	61	56	54	63	60	63	62	59	57	61	68	57	57	61	68	68	65	63	69	70	71	68				62.0
	MIN	42	39	40	44	45	43	41	38	41	49	52	52	48	45	41	46	45	42	37	37	45	45	41	46	47	47	47	52				44.2
MADERA	MAX	55	60	62	64	62	65	62	56	60	58	64	67	67	56	60	67	73	62	51	61	64	69	67	66	74	75	75	71				64.0
	MIN	42	39	37	38	37	38	39	43	43	43	50	53	47	39	37	46	42	35	33	32	33	37	40	45	42	40	43	49				40.8
MANTECA	MAX	58	60	62	62	66	62	61	52	56	61	64	67	65	56	57	61	64	58	62	64	69	67	65	67	71	71	74	73				63.4
	MIN	38	35	36	36	40	39	38	42	42	46	50	53	48	45	40	41	44	39	34	36	40	36	34	39	42	40	43	46				40.8
MARICOPA	MAX			63	63	60	69	62	68		71	59	68	68	62	60	65	75		57	57	61	66	65	66		76	72	72				65.4
	MIN			38	40	39	44	40	36		34	41	48	44	47	42	42		44	35	38	43	41	44	47		47	51	52				42.5

See Reference Notes Following Station Index

DAILY TEMPERATURES

Station		Day of Month 1	2	3	4	5	6	7	8	9	10	11	12	13	14	15	16	17	18	19	20	21	22	23	24	25	26	27	28	29	30	31	Average
MERCED FIRE STATION 2	MAX	59	62	64	63	64	63	61		59	66	69	62	64	59	64	70	67	58	61	61	69	68	66	72	74	77	72	69				65.3
	MIN	41	35	34	38	38	37	39		40	47	45	45	40	41	38	40	41	38	35	34	40	36	37	37	39	39	42	49				39.4
MODESTO	MAX	61	62	61	64	61	59	58	58	63	64	68	67	58	61	62	67	59	62	63	67	68	65	66	73	71	75	72	62				64.2
	MIN	45	35	36	43	40	40	42	42	43	49	52	50	47	44	39	47	43	39	35	36	42	37	36	44	43	41	44	52				42.4
NEWMAN 2 NW	MAX	60	60	60	62	61	64	60	56	59	62	67	66	61	58	61	69	65	60	61	67	67	62	66	71	70	73	71	65				63.7
	MIN	47	33	34	40	36	37	35	41	40	47	49	50	45	40	35	41	40	37	30	32	38	34	33	41	38	39	40	50				39.4
NORTH FORK RANGER STA	MAX		54	59	66	57	61			73	65	60	64	52			65	68	53	52	59				62	66	69	68					61.7
	MIN		26	32	36	33	34			36	44	43	45	38			30	31	26	27	27				31	36	38	37					34.2
ORANGE COVE	MAX																																
	MIN																																
PORTERVILLE	MAX	60	53	58	61	59	68	63	68	65	68	63	69	69	60	62	69	74	61	57	62	58	66	68	70	76	75	75	71				65.3
	MIN	42	36	36	38	38	41	37	37	43	46	52	48	45	43	38	41	43	37	34	35	39	36	38	43	42	41	43	50				40.8
POSEY 3 E	MAX	49	54	53	55	56	59	60	65	64	61	60	61	61	62	61	60	59	57	54	55	51	51	53	55	56	59	55	51				57.0
	MIN	30	29	30	31	30	32	35	40	38	39	32	35	32	34	34	32	33	32	34	30	29	30	32	33	31	32	33	31				32.6
SALT SPRINGS PWR HOUSE	MAX	56	65	61	64	62	63	68	66	65	57	55	53	39	50	56	56	50	48	53	53	55	61	60	64	66	66	65	57				58.4
	MIN	32	30	35	44	38	37	45	40	51	42	43	35	33	31	35	37	32	29	39	39	37	33	36	39	43	39	43	41				37.8
SAN LUIS DAM	MAX	58	63	59	60	63	60	61	55	58	62	61	64	63	60	57	61	66	58	58	62	64	65	63		69	69	72	68				62.2
	MIN	45	37	36	36	45	42	45	41	39	47	50	46	49	43	41	40	41	38	35	35	41	45	37	44	46	33	37	49				41.5
SONORA RS	MAX	53	59	56	62	59	61	62	69	69	70	68	64	56	48	58	62	55	54	56	61	66	62	62	61	68	70	71	65				61.7
	MIN	32	31	33	34	35	35	36	37	39	45	48	41	41	33	35	37	34	28	26	29	32	33	33	36	37	38	37	39				35.5
SO ENTRANCE YOSEMITE	MAX	49	52	55	60	59	54	59	64	62	57	49	52	43	34	45	55	55	39	46	51	51	45	51	52	55	60	60	53				52.4
	MIN	25	26	27	31	30	30	29	31	32	36	39	39	31	28	27	29	28	19	21	22	26	27	26	27	29	29	30	31				28.8
STOCKTON WBAP	MAX	59	59	59	63	59	58	50	54	61	61	65	63	55	56	60	63	56	59	62	66	65	63	63	68	68	70	68	61				61.2
	MIN	44	34	35	45	39	39	41	42	42	50	53	48	46	42	39	46	41	39	32	34	37	37	36	42	42	38	40	52				41.3
STOCKTON FIRE STA NO 4	MAX	57	60	61	60	65	61	57	55	55	61	61	68	64	51	59	61	63	60	61	64	68	67	65	65	70	70	72	70				62.5
	MIN	36	34	34	34	38	41	40	39	40	43	41	50	48	42	39	45	43	37	36	31	37	37	32	36	35	37	39	49				39.0
TEHACHAPI	MAX	42	52	61	62	62	64		68	59	59	57	56	48	50	60	70	43	49	53	57	51			62	63	65	60	46				56.8
	MIN	30	26	28	32	30	29		35	46	43	39	39	33	36	31	32	35	31	35	32	28			35	36	38	31	39				34.0
TEJON RANCHO	MAX	45	62	60	55	70	63	68	78	73	55	65	66	59	57	62	75	67	52	59	55	59	60	65	69	74	72	69	63				63.5
	MIN	36	34	36	38	39	39	37	40	46	49	45	47	43	44	35	42	42	40	32	39	33	44	41	44	42	44	47	47				40.9
THREE RVRS EDISON PH 2	MAX	56	63	66	61	69	65	68	65	75	69	66	69	67	60	67	78	78	58	72	63	61	65	70	72	75	72	72	68				67.5
	MIN	42	35	40	38	37	37	40	38	44	45	44	43	40	38	38	37	43	31	31	32	39	35	34	39	38	40	40	48				38.8
TIGER CREEK PH	MAX	58	58	62	61	59	64	70	68	67	60	60	57	44	57	62	60	48	56	60	63	60	62	60	67	68	70	68	62				61.1
	MIN	33	29	34	40	36	37	38	39	44	49	46	42	40	32	33	37	34	30	28	30	31	34	33	38	37	38	38	43				36.5
TRACY CARBONA	MAX	61	59	62	60	65	63	60	52	57	65	62	67	68	61	58	62	65	59	60	62	70	68	69	67	72	70	72	72				63.9
	MIN	41	39	37	39	40	41	35	35	42	49	49	47	48	44	45	39	43	40	38	40	36	37	35	42	44	46	43	47				41.5
TRACY PUMPING PLANT	MAX	60	61	60	64	63	57	56	56	66	61	67	65	60	59	60	60	60	61	64	67	67	66	63	66	70	70	69	66				63.0
	MIN	46	38	38	45	37	44	38	37	43	48	47	48	48	43	39	46	44	42	38	43	34	37	36	43	41	41	46	51				42.2
VISALIA	MAX	56	52	61	57	58	64	58	63	62	62	64	62	66	60	59	66	71	60	51	60	58	64	63	66	73	73	72	70				62.5
	MIN	40	41	38	40	39	40	35	36	38	45	51	49	43	43	40	43	43	35	35	35	39	40	40	44	45	43	44	50				41.2
WASCO	MAX	58	61	66	65	63	68	63	66	61	73	61	68	70	63	63	64	74	69	59	60	64	68	68	69	78	74	75	73				66.6
	MIN	37	35	35	38	37	38	35	38	42	46	51	48	44	43	38	39	45	38	33	36	35	38	38	44	42	42	44	51				40.4
YOSEMITE PARK HEADQTRS	MAX	57	61	65	67	70	62	67	72	65	61	56	64	46	39	50	65	68	48	55	65	64	60	63	68	69	71	73	65				62.0
	MIN	28	24	26	29	29	29	28	28	29	36	37	34	33	29	28	27	27	24	25	25	25	25	28	28	28	27	29	31				28.4
* * *																																	
SOUTH COAST DRAINAGE 06																																	
ALPINE	MAX	61	60	70	66	68	77	83	83	73	65	64	65	60	63	70	74	68	72	65	70	68	66	70	73	81	69	67	63				69.1
	MIN	40	44	41	49	39	43	48	53	55	53	51	44	44	46	43	45	39	38	41	40	44	38	44	46	48	45	41	49				44.7
AVALON PLEASURE PIER	MAX																																
	MIN																																
BARRETT DAM	MAX	66	68	62	72	67	70	78	77	80	74	63	64	65	60	63	74	77	60	68	63	68	66	68	70	73	74	75	65				68.9
	MIN	32	33	36	37	33	33	35	37	38	52	51	40	43	46	36	34	34	33	34	40	38	29	31	33	38	39	38	38				37.2
BEAUMONT PUMPING PLANT	MAX																																
	MIN																																
BIG BEAR LAKE	MAX											49	49	41	41	55	59	52	48	42	44	42	45	47	52	53	55	55	46				
	MIN	30	26	26	22	24	23	22	27	36	34	32	23	28	28	19	24	36	26	21	17	21	17	23	24	22	23	22	32				25.3
BONITA	MAX																																
	MIN																																
BURBANK VALLEY PMP PLT	MAX	71	71	77	68	68	78	83	81	73	61	64	65	65	69	77	75	67	74	70	71	69	72	76	75	80	80	68	59				71.7
	MIN	42	43	39	46	44	39	49	43	51	53	54	47	42	47	41	41	43	47	55	58	36	38	42	46	42	47	51	51				45.6
CACHUMA DAM	MAX	71	66	70	72	68	66	73	80	78	61	61	61	65	58	68	72	71	65	67	69	70	68	70	76	69	75	76	61				68.8
	MIN	42	37	38	39	39	38	42	42	51	52	52	48	42	42	41	37	36	34	33	38	44	37	36	47	39	38	38	38				40.7
CAMPO	MAX	58	58	65	68	70	73	73	76	71	59	64	65	60	62	67	77	64	62	57	65	64	64	68	71	68	72	63	58				65.8
	MIN	30	30	42	33	27	30	34	30	45	52	46	35	38	44	36	28	26	24	46	40	32	26	32	31	34	38	29	42				35.0
CANOGA PARK PIERCE COL	MAX	71	70	78	73	70	79	85	80	73	60	65	65	62	71	77	77	71	69	68	71	68	71	77	74	78	78	73	58				71.9
	MIN	38	45	41	44	41	37	39	40	50	51	55	49	42	45	36	38	45	48	48	51	36	35	46	43	39	43	41	49				43.4
CHULA VISTA	MAX	61	61	73	65	61	61	62	71	69	75	71	63	64	60	61	69	70	62	65	68	70	63	62	67	67	71	64	63				65.7
	MIN	43	40	43	49	45	43	44	46	53	57	56	52	52	56	45	45	51	45	42	42	46	41	44	50	48	51	49	52				47.5
CLAREMONT POMONA COL	MAX	66	65	68	72	65	65	76	83	82	68	60	64	58	61	65	75	75	63	67	68	70	66	68	71	73	78	76	65				69.0
	MIN	40	44	43	47	39	41	46	50	52	53	51	48	51	45	44	45	42	40	40	47	39	39	44	48	47	51	42	50				45.3
CORONA	MAX	70	71	76	67	67	77	85	85	74	65	66	64	65	70	77	76	68	72	66	73	69	72	74	77	81	78	70	65				72.1
	MIN	38	46	49	43	39	37	40	40	51	55	49	46	49	45	40	41	40	41	40	46	31	35	44	44	43	44	41	53				43.2
CULVER CITY	MAX	70	72	76	68	66	71	86	70	58	65	67	65	65	72	77	73	75	77	75	75	68	70	74	76	83	68	68	63				71.2
	MIN	48	46	46	50	51	47	48	47	49	55	56	54	48	47	47	48	46	47	42	53	46	45	46	51	50	53	53	54				49.0
CUYAMA	MAX	55	51	65	67	60	68	64	77	77	68	58	63	62	56	53	68	74	53	50	55	61	58	58	69	71	70	73	65				63.2
	MIN	33	25	31	35	30	30	32	37	43	44	48	44	39	37	30	30	39	40	25	27	29	28	29	38	32	32	34	44				34.5

See Reference Notes Following Station Index

DAILY TEMPERATURES

Station		Day of Month 1	2	3	4	5	6	7	8	9	10	11	12	13	14	15	16	17	18	19	20	21	22	23	24	25	26	27	28	29	30	31	Average
CUYAMACA	MAX	67	38	45	56	58	61	63	64	74	76	47	55	54	58	54	56	69	72	70	83	53	54	55	56	59	61	69	73				60.7
	MIN	22	29	34	26	28	27	28	29	31	42	35	31	32	27	32	27	33	30	31	34	24	23	24	30	32	39	32	38				30.4
DRY CANYON RESERVOIR	MAX	67	65	64	70	62	62	72	77	81	65	55	64	62	60	66	74	72	62	63	60	66	64	65	69	70	74	76	62				66.8
	MIN	34	33	41	39	34	32	33	41	41	48	46	44	46	40	33	33	33	41	47	48	26	27	30	39	33	33	34	36				37.3
EL CAPITAN DAM	MAX	72	72	70	75	66	73	80	86	87	78	72	70	70	65	68	80	80	66	76	70	74	71	72	75	77	84	79	70				74.2
	MIN	42	44	38	46	38	40	46	49	52	55	54	49	49	49	45	46	41	42	39	42	43	42	43	45	48	48	45	48				45.3
ELSINORE	MAX	71	69	74	69	68	79	82	83	73	61	68	67	64	67	75	77	66	68	66	71		68	73	74	77	78		55				70.9
	MIN	35	44	35	44	33	35	37	38	50	52	53	45	44	45	38	36	41	40	42	40	30	31	34	42	38	42		50				40.5
ESCONDIDO	MAX	68	74	77	65	68	76	86	86	76	67	68	66	63	66	76	74	66	73	72	73	71	69	72	76	82	77	68	65				72.1
	MIN	37	37	39	45	45	36	39	41	52	49	54	46	45	48	37	36	46	37	39	25	37	33	35	41	40	45	41	51				41.3
FONTANA KAISER	MAX	73	74	77	74	70	83	90	87	82	70	68	66	62	68	81	77	73	75	72	78	68	74	76	77	85	83	73	64				75.0
	MIN	44	56	50	50	43	43	51	51	58	57	55	53	53	50	46	47	46	46	54	53	43	43	55	50	50	52	45	55				50.0
GILLESPIE FIELD	MAX	70	71	74	65	71	78	86	85	78	71	70	70	66	67	79	79	67	75	74	72	71	71	76	76	82	77	69	67				73.5
	MIN	35	36	35	45	40	37	38	38	51	56	54	48	50	52	40	39	47	37	38	34	40	33	36	43	41	45	44	54				42.4
HENSHAW DAM	MAX	66	64	62	68	61	68	72	73	72	70	55	60	62	56	60	68	73	59	65	59	61	62	65	69	71	68	71	62				65.1
	MIN	24	27	34	30	27	28	28	29	30	48	46	36	36	38	30	29	27	27	32	27	30	24	25	28	31	31	28	30				30.7
IDYLLWILD FIRE DEPT	MAX	57	53	62	59	60	64	67	64	59	53	51	54	49	52	61	67	59	54	50	52	50	54	55	58	63	61	56	47				56.8
	MIN	30	30	29	39	30	33	33	50	51	39	33	30	34	38	28	29	36	25	39	33	33	26	26	30	31	31	28	38				33.3
JULIAN WYNOLA	MAX	63	50	59	58	65	64	68	67	60	51	60	58	53	58	65	71	61	57	52	57	58	60	64	67	64	66	58	57				60.4
	MIN	30	27	38	40	34	30	34	36	34	40	43	35	34	33	37	39	28	34	35	44	35	30	33	33	34	33	28	37				34.6
LAGUNA BEACH	MAX	64	67	72	68	64	65	69	78	75	65	65	65	62	66	70		67	74	70	69	63	62	68	68	77	74	63	61				67.8
	MIN	44	41	41	47	47	40	45	51	54	57	53	49	41	45	49		42	38	56	45	43	44	40	46	44	45	44	51				46.0
LA MESA	MAX	70	74	76	64	69	75	86	85	75	70	67	63	65	68	78	78	67	74	76	71	70	77	74	76	83	76	67	66				72.9
	MIN	41	44	43	42	43	43	48	51	55	56	53	49	50	51	44	45	49	42	42	41	44	40	38	49	49	51	47	54				46.6
LOMPOC	MAX	63	71	72	67	64	70	72	73	65	64	61	64	64	65	76	67	64	64	71	72	70	70	73	69	75	71	64	61				67.9
	MIN	47	38	39	41	47	40	41	40	49	55	55	51	45	43	41	41	47	45	36	40	43	39	38	46	39	40	36	55				43.5
LONG BEACH	MAX																																
	MIN																																
LONG BEACH WB AP	MAX	65	73	77	61	66	76	83	82	68	65	65	64	65	68	74	71	67	72	71	70	65	72	76	72	80	77	65	62				70.4
	MIN	44	46	42	48	46	44	43	47	54	56	55	54	51	48	44	46	47	48	50	47	43	44	45	50	49	50	49	56				48.1
LOS ANGELES WB AIRPORT	MAX	69	71	75	64	62	68	83	83	68	65	67	62	63	68	73	68	64	76	72	73	64	67	71	72	79	71	67	62				69.5
	MIN	49	49	47	52	51	49	51	51	56	59	57	56	52	51	49	49	51	56	52	54	48	46	48	53	52	55	52	56				51.8
LOS ANGELES CIVIC CTR	MAX	69	71	76	68	67	75	84	83	63	63	64	63	64	67	76	74	67	73	70	71	66	69	75	74	80	78	66	59				70.5
	MIN	49	48	47	54	52	50	54	54	59	58	56	54	50	52	50	53	51	52	50	55	46	46	50	55	52	56	54	55				52.2
MT BALDY NOTCH	MAX																																
	MIN																																
MOUNT WILSON FC 338 B	MAX	52	56	62	61	56	60	64	61	61	43	45	49	48	50	59	61	55	51	44	50	47	51	55	55	58	58	55	42				53.9
	MIN	37	34	42	46	41	44	47	48	37	36	39	38	36	30	40	45	37	30	29	30	31	31	36	40	40	43	37	34				37.8
NEWPORT BEACH HARBOR	MAX	62	67	67	65	62	62	61	70	66	64	65	62	62	64	67	64	62	72	70	69	65	63	65	68	72	67	64	61				65.3
	MIN	47	50	45	52	48	45	46	44	54	57	59	54	54	50	45	48	46	42	36	50	45	44	44	49	44	48	49	55				48.2
OCEANSIDE	MAX	66	75	69	62	66	63		81	67	68	69	64	65	66	70	70	64	66	76	72	68	68	71	74	81	72	67	61				68.9
	MIN	42	41	42	48	45	42		43	51	56	55	51	49	55	45	45	48	42	53	43	42	38	42	42	49	49	48	55				46.7
OJAI	MAX	68	69	72	66	62	71	81	80	65	59	60	61	59	64	71	69	67	67	66	70	64	67	72	72	76	74	68	57				67.8
	MIN	40	38	38	43	38	38	38	41	48	47	52	45	41	38	37	38	38	37	36	38	37	36	38	46	39	42	39	52				40.6
OXNARD	MAX	65	67	73	72	65	65	67	73	80	62	61	66	65	62	66	70	65	67	69	70	73	66	69	76	71	77	70	65				68.5
	MIN	41	44	45	45	43	43	44	45	51	54	53	52	49	45	43	45	45	42	47	46	43	44	45	48	48	45	43	45				45.8
PALOMAR MT OBSERVATORY	MAX	57	58	58	60	60	64	65	65	63	59	49	53	50	48	59	65	65	52	52	52	54	56	58	60	60	61	62	52				57.8
	MIN	36	32	32	42	37	39	40	47	41	38	36	35	36	30	35	39	37	31	31	31	30	31	30	35	34	37	35	35				35.4
PASADENA	MAX	70	73	77	71	68	80	85	82	76	61	64	64	67	71	77	78	71	72	70	71	68	72	76	75	80	80	70	62				72.5
	MIN	44	45	44	49	45	43	48	52	53	53	53	48	46	43	44	46	45	46	51	57	40	40	45	48	47	50	46	50				47.2
PERRIS	MAX	69	69	71	67	68	79	82	82	72	60	67	63	62	71	75	74	70	67	65	67	67	68	72	73	76	77	70	60				70.1
	MIN	31	43	32	41	34	32	36	49	44	50	51	45	43	41	36	34	43	37	43	26	26	30	32	40	36	40	43	36				38.4
POMONA CAL POLY	MAX	69	68	70	74	66	67	76	84	84	65	60	64	60	62	66	75	73	63	69	68	70	66	68	72	73	78	77	66				69.8
	MIN	39	42	39	47	40	42	44	46	49	55	55	45	52	44	43	46	43	39	44	42	37	40	41	46	45	48	40	52				44.5
RAMONA SPAULDING	MAX	68	65	74	67	70	80	81	82	75	69	67	66	60	64	74	76	66	70	65	69	68	68	72	74	76	76	66	62				70.4
	MIN	32	35	38	43	31	33	45	42	49	53	52	43	45	48	46	35	37	30	49	47	36	27	33	37	38	42	35	47				40.3
REDLANDS	MAX	72	70	75	74	67	81	84	84	75	62	66	63	59	67	77	77	67	72	64	71	68	70	75	74	78	77	65	56				71.1
	MIN	38	40	40	44	38	38	43	45	51	52	47	45	48	47	39	41	39	48	44	40	36	35	40	43	42	45	39	50				42.8
RIVERSIDE FIRE STA #3	MAX	72	72	74	67	66	79	83	85	77	64	69	65	64	68	77	77	66	69	66	75	68	72	75	75	79		70	60				71.6
	MIN	38	43	37	43	37	37	39	42	49	53	53	45	52	46	39	40	40	41	51	44	34	35	43	44	44	44	42	53				43.1
RIVERSIDE EXP STA	MAX	71	72	71	76	69	65	81	83	83	75	61	66	64	61	67	77	76	65	68	64	73	67	71	75	74	79	77	67				71.4
	MIN	36	36	36	44	33	36	41	43	49	53	52	45	51	45	39	38	39	44	46	47	34	33	41	44	41	42	42	51				42.2
SAN BERNARDINO CO HOSP	MAX	71	72	75	74	69	80	83	84	72	60	69	64	58	71	77	79	65	69	63	72	68	70	75	75	79	78	65	59				71.3
	MIN	42	45	39	43	38	38	42	43	51	38	48	49	52	50	39	40	41	51	44	43	37	37	43	44	43	44	40	52				43.4
SANDBERG WB	MAX	39	47	57	55	58	57	60	61	55	46	50	47	46	50	56	59	41	49	44	50	47	51	54	56	58	61	49	43				51.6
	MIN	31	32	40	43	40	43	48	52	42	40	40	38	35	34	41	41	32	29	32	32	33	33	36	43	42	43	36	35				38.1
SAN DIEGO WB AIRPORT	MAX	63	72	69	61	64	65	77	76	69	69	66	64	62	64	73	70	63	67	73	66	65	66	70	69	78	70	64	64				67.8
	MIN	48	47	47	53	49	48	46	50	57	59	57	55	55	53	50	50	55	49	52	47	50	46	48	55	53	56	53	56				51.6
SAN FERNANDO	MAX	67	70	77	70	68	78	83	82	71	60	64	64	63	69	75	76	66	70	67	70	67	70	76	75	78	78	72	62				71.0
	MIN	43	51	49	47	42	43	50	46	50	52	52	46	43	45	39	47	40	44	48	54	37	38	52	45	43	49	46	50				46.1
SAN GABRIEL FIRE DEPT	MAX	71	73	78	70	69	80	85	85	71	57	66	64	68	70	79	77	71	73	70	72	69	73	76	77	81	80	70	63				72.8
	MIN	41	42	39	46	45	40	43	45	52	55	54	47	50	44	42	42	46	44	51	50	37	39	41	47	45	46	45	52				45.4
SAN JACINTO	MAX	72	71	75	68	70	80	84	84	76	62	66	65	63	66	75	77	66	70	65	71	67	70	74	75	81	78	65	57				71.2
	MIN	30	30	31	41	32	33	36	36	47	52	49	44	43	46	33	35	38	29	44	36	35	29	31	40	37	40	34	48				37.8
SAN NICOLAS ISLAND	MAX	60	64	64	58	59	66	75	68	59	58	57	59	63	59	67	62	62	64	64	65	64	65	69	65	68	65	58	59				63.1
	MIN	51	49	48	49	46	48	49	51	54	53	50	50	53	52	47	48	54	52	54	47	44	49	51	48	48	49	48	55				49.9
SANTA ANA FIRE STATION	MAX	68	76	78	71	68	74	82	85	71	64	66	66	66	68	77	72	68	75	72	73	69	71	75	75	81	78	67	62				72.1
	MIN	45	47	44	50	48	43	45	41	50	57	55	53	53	49	45	46	44	41	58	58	42	45	45	49	47	50	48	53				48.3

See Reference Notes Following Station Index

Station		Day of Month 1	2	3	4	5	6	7	8	9	10	11	12	13	14	15	16	17	18	19	20	21	22	23	24	25	26	27	28	29	30	31	Average
SANTA BARBARA	MAX	63	74	72	72	63	63	70	73	70	62	62	62	61	61	69	67	67	72	67	69	72	62	66	77	67	72	70	61				67.4
	MIN	46	45	42	45	45	43	43	43	45	54	55	52	45	47	42	42	42	47	39	46	45	43	43	43	44	45	46	53				45.4
SANTA BARBARA FAA AP	MAX	73	67	67	62	64	63	71	70	62	62	62	62	62	66	66	62	70	69	68	69	63	64	72	66	69	65	61	61				65.6
	MIN	50	41	41	43	43	41	41	41	52	57	57	48	42	49	43	39	50	42	37	50	44	42	41	47	41	43	45	55				45.2
SANTA MARIA WB AIRPORT	MAX	64	68	70	68	62	70	72	70	66	65	63	66	63	66	69	63	63	64	70	71	67	70	73	72	72	73	68	63				67.5
	MIN	44	41	38	42	41	39	42	40	49	51	48	49	44	45	38	39	47	41	34	35	43	37	35	44	37	40	39	54				42.0
SANTA MONICA PIER	MAX	68	70	68	62	64	64	68	68	67	62	64	62	64	68	67	66	58	76	75	75	62	62	64	68	70	67	67	59				66.3
	MIN	49	54	47	52	53	48	49	52	52	56	57	57	48	46	43	49	49	49	52	45	49	48	49	53	49	52	52	55				50.5
SANTA PAULA	MAX	70	71	78	69	67	72	84	82	66	63	68	64	67	65	75	69	70	72		72	67	72	78	74	84	78	66	65				71.4
	MIN	37	44	42	42	38	37	42	42	48	53	53	49	49	47	42	47	42	39	50	47	41	40	45	45	46	41	39	51				44.2
TORRANCE	MAX	68	72	73	72	65	68	83	80	64	63	65	65	63	68	74	70	64	73	74	69	67	67	74	71	80	72	63	61				69.6
	MIN	45	47	45	48	47	43	48	49	54	55	55	51	48	52	44	47	52	51	45	46	45	42	45	49	48	51	47	55				48.4
TUJUNGA	MAX	70	70	75	65	67	76	81	78	61	58	60	60	60	67	73	73	67	68	64	68	65	69	73	71	76	75	64	54				68.1
	MIN	42	45	43	48	38	42	48	50	52	51	50	45	40	42	40	43	40	42	49	52	35	38	43	46	43	47	41	48				44.4
TUSTIN IRVINE RANCH	MAX	67	74	78	69	70	74	83	85	69	60	62	63	67	69	77	74	66	76	73	74	70	73	76	77	81	77	69	65				72.1
	MIN	37	41	37	42	43	40	40	39	49	53	53	49	51	48	42	42	42	37	55	59	37	38	39	45	44	45	44	54				44.5
TWITCHELL DAM	MAX	61	69	70	71	64	71			62	63	59	64	59	64	70	64	62	65	68	71	66	69	73	74	73	74	73	60				66.9
	MIN	48	49	42	44	38	39			46	48	51	50	44	44	43	38	46	45	44	38	46	37	35	37	41	40	38	50				43.1
U C L A	MAX	72	72	75	69	67	73	81	83	79	62	65	62	64	70	73	70	67	72	70	73	68	70	75	74	80	73	66	59				70.9
	MIN	47	53	51	53	50	51	54	55	56	55	55	50	48	49	56	57	58	46	50	50	47	47	50	52	53	58	52	52				52.0
UPLAND 3 N	MAX	68	69	73	65	67	77	83	84	75	59	64	61	62	65	73	75	66	67	64	73	66	68	73	72	79	77	67	60				69.7
	MIN	39	44	41	46	38	40	43	48	54	53	52	46	49	41	39	46	37	36	45	52	38	36	42	44	45	44	39	49				43.8
VISTA 2 NNE	MAX																																
	MIN																																
WARNER SPRINGS	MAX	67	60	70	63	69	71	74	73	68	59	63	63	57	60	68	74	68	64	61	60	60	61	67	68	68	71	63	55				65.2
	MIN	29	32	34	38	28	29	29	37	35	46	43	33	32	40	33	32	29	29	39	27	32	23	29	32	34	40	29	45				33.5
YORBA LINDA	MAX	68	73	78	69	66	74	86	85	84	63	64	62	65	67	76	74	65	72	68	74	68	70	75	75	81	77	67	63				71.8
	MIN	41	46	43	48	42	41	45	47	52	55	54	47	53	47	43	44	45	41	53	55	38	39	42	46	47	47	44	53				46.4
* * *																																	
SOUTHEAST DESERT BASINS 07																																	
BAKER 9 NNW	MAX	69	64	64	68	75	73	77	80	79	64	63	69	73	70	74	77	75	67	66	74	56	63	68	74	74	75	76	71				70.6
	MIN	34	31	35	36	38	36	38	42	54	51	45	47	45	37	42	44	45	44	46	46	38	38	41	40	40	45	49	48				42.0
BARSTOW	MAX	66	64	66	66	70	70	72	73	72	72	63	67	66	66	68	74	72	67	64	66	66	64	68	70	69	71	71	66				68.2
	MIN	40	34	26	33	32	33	32	35	47	50	52	41	40	39	33	34	31	34	36	34	34	30	33	35	35	36	38	43				36.4
BEAUMONT 1 E	MAX	68	67	64	64	68	69	75	75	72	60	63	61	56	63	67	74	74	64	64	62	64	63	68	70	69	74	74	60				66.9
	MIN	41	40	42	42	35	37	47	45	55	49	45	41	45	45	36	48	38	31	46	45	38	30	33	41	40	46	36	46				41.5
BISHOP WB AIRPORT	MAX	58	64	63	67	66	66	70	71	62	54	60	64	59	62	62	68	57	51	54	55	47	56	62	61	65	67	66	53				61.1
	MIN	29	28	24	32	26	24	24	25	36	41	43	38	27	31	22	22	35	25	21	21	32	33	28	29	27	29	33	39				29.4
BISHOP UNION CARBIDE	MAX																																
	MIN																																
BLYTHE	MAX	72	68	68	68	75	77	81	84	84	79	74	77	75	73	74	79	79	76	71	78	75	74	75	76	78	76	78	75				75.7
	MIN	36	49	34	38	37	39	39	45	54	57	55	48	48	45	43	39	40	54	50	39	47	45	43	42	40	44	41	54				44.5
BLYTHE FAA AIRPORT	MAX	73	67	66	67	73	77	81	86	83	67	71	74	74	72	74	77	77	73	70	75	74	71	75	75	78	75	78	73				74.1
	MIN	38	48	37	40	38	41	46	46	59	58	54	50	52	49	48	44	44	49	52	45	47	52	48	46	45	50	44	57				47.4
BORREGO DESERT PARK	MAX	75	77	69	72	67	73	77	83	84	80	60	77	78	70	71	72	71	76	68	72	70	70	72	72	76	79	80	76				73.8
	MIN	42	48	40	46	41	41	45	49	53	54	54	50	58	58	48	49	50	52	48	53	49	44	47	53	50	49	53	55				49.3
BRAWLEY 2 SW	MAX	70	74	69	72	69	73	78	82	83	77	63	72	75	74	74	76	78	78	73	70	71	73	73	75	76	78	79	76				74.3
	MIN	38	45	34	40	35	35	39	42	51	58	51	46	45	52	45	42	40	42	44	37	40	43	43	44	43	47	48	54				43.7
CANTIL	MAX	63	64	66	65	72	73	75	72	69	59	66	66	61	66	69	76	65	64	61	66	62	65	70	71	70	73	72	56				67.0
	MIN	33	25	25	35	27	31	32	34	55	52	51	46	48	44	32	31	50	41	46	52	38	29	29	35	33	46	37	48				38.8
DAGGETT FAA AIRPORT	MAX	66	60	64	64	71	70	73	75	75	61	65	69	67	66	70	74	65	63	61	66	66	63	68	70	70	72	69	64				67.4
	MIN	46	39	35	41	38	40	42	39	52	52	50	47	47	47	43	39	48	40	43	41	46	38	40	46	40	44	48	50				43.6
DEATH VALLEY	MAX	72	73	69	69	72	73	77	82	77	72	66	77	76	76	76	74	80	79	72	76	75	65	72	74	77	77	79	78				74.5
	MIN	39	55	37	43	37	41	43	42	51	54	55	55	52	53	48	45	52	58	54	50	50	46	47	48	48	49	52	52				48.4
DEEP SPRINGS COLLEGE	MAX	53	57	56	60	58	60	64	62	55	46	53	55	51	56	53	55	53	45	46	51	46	52	55	53	56	61	58	54				54.4
	MIN	15	20	21	31	22	25	26	25	32	37	38	40	27	31	22	25	37	22	23	16	31	28	26	25	26	26	31	36				27.3
EAGLE MOUNTAIN	MAX	68	75	67	70	70	70	78	81	83	81	62	69	69	70	70	73	73	75	68	65	68	71	67	71	73	76	77	75				72.0
	MIN	43	50	41	48	46	46	50	52	58	57	55	52	52	52	51	48	50	53	49	41	51	48	51	52	50	53	51	55				50.2
EL CENTRO 2 SSW	MAX	73	72	72	74	74	77	81	85	79	74	71	76	75	73	77	80	79	71	68	72	75	71	74	78	78	80	78	74				75.4
	MIN	36	44	35	40	39	39	39	44	53	57	52	48	47	46	41	42	41	41	42	35	40	39	38	44	41	47	42	54				43.1
FAIRMONT	MAX	57	52	54	60	62	63	63	66	68	60	52	58	56	52	59	62	66	46	55	52	59	54	58	60	64	65	65	56				58.7
	MIN	34	32	35	41	41	42	41	44	45	45	44	44	42	41	38	40	42	37	33	34	34	35	35	40	40	40	44	42				39.5
GOLD ROCK RANCH	MAX	72	71	73	72	72	80	81	82	80	71	75	71	72	74	76	80	76	72	69	74	77	76	75	75	75	79	77	75				75.1
	MIN	44	46	37	45	46	43	44	45	43	44	52	51	53	52	51	49	48	51	50	50	50	51	52	54	52	47	47	56				48.3
HAIWEE	MAX	57	57	61	59	63	63	65	61	65	59	48	57	62	61	59	60	61	60	52	49	52	47	55	60	60	60	61	62				58.4
	MIN	33	34	32	31	39	35	34	36	39	42	44	44	37	38	33	33	42	35	33	34	32	32	33	34	34	34	32	37				35.6
HAYFIELD PUMPING PLANT	MAX	66	69	63	69	68		75	79	81	79	63	69	72	71	69	72	77	76	67	64	68	70	66	72	74	74	74	73				71.1
	MIN	39	50	44	41	34		35	48	49	56	52	43	45	48	49	38	40	47	47	53	43	53	54	47	42	45	39	52				45.7
IMPERIAL	MAX	74	69	72	72	72	75	83	83	79	69	71	79	79	78	77	79	80	74	71	70	74	72	75	76	79	80	78	73				75.5
	MIN	39	45	39	44	41	43	46	48	56	61	53	54	49	50	51	46	45	48	49	41	42	45	45	49	46	52	55	55				47.8
IMPERIAL FAA AP	MAX	74	68	71	72	73	77	83	83	80	63	71	75	76	75	77	78	80	75	70	71	75	74	76	79	78	80	80	74				75.3
	MIN	39	40	37	42	37	40	42	45	56	57	54	50	49	50	44	44	45	44	42	38	42	41	41	47	44	49	53	55				45.3
INDEPENDENCE	MAX		60	65	61	64	63			69	59	51	57	62			62	65	62	56	55				64	61	65	64					61.3
	MIN		18	28	29	33	33			31	42	42	44	32			29	31	29	27	27				32	32	32	34					31.8
INDIO U S DATE GARDEN	MAX	78	79	73	77	78	75	82	90	88	79	63	75	78	76	78	83	81	81	78	73	77	76	78	80	78	83	84	80				78.6
	MIN	37	40	32	40	35	40	42	43	54	57	54	50	55	57	45	42	44	55	45	49	47	44	42	51	44	47	53	53				46.3

See Reference Notes Following Station Index

DAILY TEMPERATURES

Station		Day of Month 1	2	3	4	5	6	7	8	9	10	11	12	13	14	15	16	17	18	19	20	21	22	23	24	25	26	27	28	29	30	31	Average
INYOKERN	MAX	68	63	64	66	67	70	75	72	68	64	62	67	61	68	68	70	70	62	59	64	60	62	67	70	69	72						66.5
	MIN	31	31	29	30	32	35	33	38	38	42	49	48	43	40	33	34	52	45	40	43	34	30	34	37	36	37	38	49				37.9
IRON MOUNTAIN	MAX	67	70	63	78	67	74	76	80	85	78	65	68	74	72	70	75	77	76	70	65	71	74	68	74	75	78	79	77				73.1
	MIN	43	40	38	46	47	44	50	57	61	57	57	48	53	53	50	46	45	45	47	46	52	45	45	49	46	51	47	55				48.7
LAKE ARROWHEAD	MAX	48	47	51	53	52	56	58	62	56	47	49	48	48	47	56	58	52	46	44	50	45	46	51	52	56	56	57	46				51.3
	MIN	34	34	32	37	34	35	31	40	43	40	37	37	35	31	28	34	35	29	30	30	28	27	30	31	31	31	34	35				33.3
LANCASTER	MAX	61	60	63	65	72	68	73	75	66	57	63	65	62	63	67	73	55	61	57	64	60	61	65	69	70	71	68	56				64.6
	MIN	32	25	27	35	30	30	30	32	46	46	44	40	36	40	30	31	40	32	35	32	29	24	30	35	32	36	40	42				34.3
LUCERNE VALLEY	MAX																																
	MIN																																
MECCA FIRE STATION	MAX	78	74	72	72	76	78	88	86	77	71	73	77	75	77	80	78	80	76		75	72	74	80	78	78	82	75	68				76.7
	MIN	35	46	30	41	34	35	38	43	53	58	53	48	46		42	40	40		48	49	42	44	40	45	42	46	48	54				43.8
MITCHELL CAVERNS	MAX	56	56	60	60	61	64	68	70	65	61	53	58	55	53	62	63	59	51	49	56	55	55	56	61	64	68	66	58				59.4
	MIN	32	34	39	45	43	43	48	52	56	46	45	42	44	37	41	41	41	40	36	34	43	35	34	44	42	42	45	40				41.6
MOJAVE	MAX																																
	MIN																																
MOUNTAIN PASS	MAX	52	51	57	59	63	61	62	61	62	61	52	57	59	62	65	67	67	55	54	56	54	52	51	58	57	57	60	58				58.2
	MIN	30	31	32	39	37	37	38	37	39	44	44	39	37	39	37	35	34	32	35	44	37	32	30	31	35	40	43	41				36.8
MT SAN JACINTO WSP	MAX	43	42	49	44	47	48	48	47	42	37	40	49	44	40	47	55	48	39	32	33	35	36	38	45	46	45	43	34				42.7
	MIN	28	11	28	28	25	24	22	28	35	31	28	22	32	27	23	25	34	22	16	15	25	19	21	22	20	25	19	28				24.4
NEEDLES FAA AIRPORT	MAX	69	63	68	64	78	78	80	82	81	67	70	74	74	71	75	77	78	68	66	74	73	66	72	74	76	77	79	69				73.0
	MIN	38	41	38	41	41	41	47	51	53	55	54	49	49	53	45	46	48	53	50	54	55	46	49	48	44	51	50	56				48.1
PALMDALE	MAX	60	59	62	65	68	67	73	74	70	55	60	62	61	67	74	74	66	60	58	63	58	60	65	69	69	70	68	56				64.8
	MIN	43	26	29	36	36	34	35	37	45	46	49	42	40	32	34	34	42	33	22	34	32	28	33	38	35	40	44	43				36.5
PALMDALE FAA AIRPORT	MAX	60	60	62	64	70	66	71	74	67	55	62	64	59	62	66	74	55	61	57	64	60	60	64	69	69	70	64	56				63.8
	MIN	31	23	25	33	31	30	29	31	47	45	45	41	37	37	29	31	42	34	33	27	27	26	28	34	33	36	43	43				34.0
PALM SPRINGS	MAX	79	78	74	72	75	80	88	85	84	74	75	76	76	79	81	81	81	77	78	78	75	77	81	79	83	85	79	74				78.7
	MIN	43	50	39	44	41	40	45	53	59	57	57	47	48	48	44	44	45	50	53	52	52	43	45	49	47	57	46	55				48.3
PARKER RESERVOIR	MAX	66	68	63	67	66	75	76	79	83	83	64	70	75	73	70	74	80	77	69	68	75	74	69	73	75	80	77	75				73.0
	MIN	44	46	41	43	45	47	48	49	54	60	57	52	51	51	49	47	49	54	51	52	53	48	48	51	50	53	51	54				49.9
RANDSBURG	MAX	56	56	60	61	67	67	67	70		57	58	60	56	59	63	66	59	54	51	57	55	56	60	64	64	66	64	54				60.3
	MIN	38	32	37	43	40	42	46	50		46	47	47	43	38	40	45	44	40	35	40	34	31	38	43	43	45	44	42				41.2
SQUIRREL INN 2	MAX	47	45	53	54	56	59	60	61	55	46	47	45	48	45	55	57	50	45	40	46	43	44	50	50	56	55	51	40				50.1
	MIN	36	31	36	43	38	40	40	45	33	37	37	38	34	30	34	43	36	27	26	28	31	28	33	36	37	38	30	33				34.9
THERMAL FAA AIRPORT	MAX	79	72	74	69	75	80	88	88	78	63	74	78	77	78	82	79	81	76	73	76	74	75	81	78	81	84	77	71				77.2
	MIN	37	40	33	42	35	36	40	43	54	57	55	49	51	52	45	40	44	56	52	47	43	37	40	46	41	46	50	54				45.2
TRONA	MAX	66	67	64	60	62	73	74	74	77	60	70	60	68	68	70	69	74	65	62	68	59	62	62	65	73	75	74	64				67.3
	MIN	33	36	33	30	29	30	33	37	41	47	53	38	42	37	37	40	35	30	30	30	39	35	39	40	40	39	43	46				37.2
TWENTYNINE PALMS	MAX	64	66	66	65	69	70	77	80	76	73	66	67	69	67	66	74	73	67	62	66	69	64	68	70	71	73	73	70				69.3
	MIN	43	37	33	38	36	36	38	40	45	53	49	43	43	46	45	36	38	47	41	43	45	40	44	42	38	42	42	48				41.8
VALYERMO RANGER STA	MAX																																
	MIN																																
VICTORVILLE PUMP PLANT	MAX	58	63	59	63	65	71	68	73	74	69	56	64	63	62	61	68	74	59	60	55	63	60	59	65	68	69	71	62				64.4
	MIN	33	31	27	35	33	32	31	34	48	48	45	42	37	38	32	32	45	31	34	30	31	28	31	35	35	36	37	35				35.2
WHITE MOUNTAIN 1	MAX	30	30	37	39	42	42	41	43	42	40	42	42	42	33	32	39	36	22	23	20	23	27	30	32	39	41	40	42				35.4
	MIN	5	15	15	20	13	13	15	17	19	18	18	15	20	11	5	17	16	4	-10	B	13	4	- 2	2	5	B	10	B				10.8
WHITE MOUNTAIN 2	MAX	24	18	27	29	26	26	32	33	24	18	24	23	26	16	23	28	24	11	10	10	13	12	14	20	25	24	26	29				22.0
	MIN	6	- 4	18	19	16	15	16	14	15	16	18	13	5	3	11	16	4	5	- 5	- 6	3	5	6	10	15	11	13	10				9.6
WILDROSE RANGER STA	MAX	53	54	52	53	54	57	65	68	64	56	52	57	55	55	56	62	62	55	48	54	52	48	56	56	59	62	60	58				56.5
	MIN	28	33	31	36	32	36	36	39	47	42	43	44	34	33	34	35	44	36	33	38	31	30	34	34	34	38	38	40				36.2

EXTREMES

HIGHEST TEMPERATURE 2 STATIONS	90	DATE	08+
LOWEST TEMPERATURE BODIE	- 12	DATE	18
GREATEST TOTAL PRECIPITATION HONEYDEW 2 WSW	10.40		
LEAST TOTAL PRECIPITATION 2 STATIONS	.00		
GREATEST 1 DAY PRECIPITATION UPPER MATTOLE	4.35	DATE	16
GREATEST TOTAL SNOWFALL WHITE MOUNTAIN 2	30.0		
GREATEST DEPTH OF SNOW SODA SPRINGS 1 E //R	77	DATE	17+

EVAPORATION AND WIND

CALIFORNIA
FEBRUARY 1970

Station		Day Of Month 1	2	3	4	5	6	7	8	9	10	11	12	13	14	15	16	17	18	19	20	21	22	23	24	25	26	27	28	29	30	31	Total or Avg.
* * * NORTH COAST DRAINAGE 01																																	
DUTTONS LANDING	EVAP	.08	.08	.02	.07	.06	.04	.04	*	.05	.06	.03	.10	.15	*	*	.19	.08	.04	.17	.17	*	*	*	.38	.06	.09	.11	.07				2.14
	WIND	78	34	17	41	26	33	64	*	91	27	20	34	118	*	*	113	86	38	68	53	*	*	*	118	33	15	30	23				1160
	MAX	64	63	61	66	65	64	62	-	63	59	62	67	64	-	-	65	55	58	65	68	-	-	-	71	70	73	73	73				65.0
	MIN	42	43	43	42	47	45	45	-	44	46	50	53	51	-	-	46	44	40	40	45	-	-	-	42	47	47	46	47				45.2
FERNDALE 2 NW	EVAP	.02	.04	.03	.03	.02	.04	.04	.05	.06	.03	.03	.09	.06	.03	.07	.08	.03	.05	.05	.07	.08	.09	.08	.05	.07	.08	.10	.03				1.50
	WIND	19	30	15	22	10	21	20	26	26	13	16	37	49	27	39	79	37	19	38	38	16	34	24	24	16	24	12	20				761
	MAX	56	58	58	55	60	61	65	64	61	61	62	61	57	58	58	56	55	61	62	62	63	62	61	66	67	68	67	65				61.1
	MIN	42	40	42	49	45	48	47	46	47	46	46	48	45	42	47	48	41	40	40	39	39	40	40	44	47	47	44	48				44.2
LAKE PILLSBURY NO 2	EVAP	.01	.02	.05	.05	.06	.05	.04	.06	.03	.04	.06	.07	.07	.04	.05	.02	.04	.11	.09	.07	.07	.06	.10	.10	.10	.10	.11	.02				1.69
	WIND	8	4	8	9	10	9	5	4	3	10	10	21	1	9	6	8	11	23	20	5	7	4	16	17	10	6	11	4				259
	MAX	53	59	59	62	60	62	59	62	56	58	58	57	50	46	46	46	60	61	60	60	59	61	60	62	65	68	67	65				58.6
	MIN	46	37	38	41	44	42	38	43	40	44	43	42	38	35	37	38	38	38	36	35	37	38	37	38	38	39	39	48				39.5
WILLOW CREEK 1 NW	EVAP	*	.04	.05	.00	.02	.02	*	*	.10	.00	.02	*	.04	*	*	.13	.02	.01	.04	.06	*	*	*	.13	.05	.03	.05	-				.84B
	WIND	-	-	-	-	-	-	-	-	-	-	-	-	-	-	-	-	7	2	4	5	*	*	*	9	7	3	3	-				-
	MAX	-	55	56	52	55	56	-	-	59	58	60	60	52	-	-	55	48	55	59	60	-	-	-	58	58	61	63	-				56.8
	MIN	-	40	45	45	46	45	-	-	45	49	48	49	43	-	-	43	41	41	43	39	-	-	-	39	43	43	45	-				43.8
* * * SACRAMENTO DRAINAGE 02																																	
BERRYESSA LAKE	EVAP	.05	.09	.09	.07	.06	.06	.04	.05	.05	.07	.03	.08	.08	.07	.10	.06	.02	.09	.15	.29	.11	.13	.15	.06	.05	.07	.08	.12				2.37
	WIND	42	41	45	18	24	15	23	20	15	35	4	22	89	42	22	41	91	47	138	121	61	35	48	29	31	22	22	32				1175
	MAX	54	60	61	59	62	58	61	62	61	57	56	60	60	55	60	58	52	60	59	60	67	64	65	61	65	67	70	68				60.8
	MIN	39	42	41	41	44	45	46	43	43	45	48	50	48	45	44	45	41	39	42	40	39	38	37	37	44	43	44	45				42.8
BRANNAN ISLAND	EVAP	.04	.07	.08	.05	.06	.05	.04	*	.02	.04	.01	.02	.08	.04	.03	.03	.07	.08	.14	.22	.18	.11	.08	.02	.05	.08	.11	.10				1.90
	WIND	54	91	21	26	47	36	10	18	4	38	15	30	70	50	23	5	78	64	175	210	52	66	57	32	19	31	45	37				1404
CHICO EXPERIMENT STA (A)	EVAP	.04	.06	.04	*	.08	.05	*	*	.12	.07	.01	.10	-	*	*	.10	.03	.07	*	.20	*	*	.25	.08	.06	.11	*	.08				1.61B
	WIND	24	24	24	*	41	14	*	*	35	35	14	92	76	*	*	105	63	25	*	77	*	*	104	23	28	25	34	50				913
DAVIS 2 WSW	EVAP	.05	.14	.08	.05	.11	.03	.04	.04	.06	.05	.04	.04	.10	.07	.05	.02	.01	.05	.24	.28	.16	.11	.10	.08	.04	.09	.13	.07				2.33
	WIND	130	188	20	19	76	24	13	10	29	78	24	18	149	120	24	40	124	95	296	296	79	46	27	12	33	65	15	26				2076
	MAX	54	61	64	64	67	60	64	63	63	61	63	68	64	56	61	57	54	60	59	59	66	68	69	69	71	68	71	70				63.4
	MIN	42	39	40	41	45	43	42	45	46	47	48	52	48	40	41	47	42	38	37	39	38	39	41	44	42	44	46	46				42.9
FOLSOM DAM	EVAP	.03	.09	.05	.03	.06	.03	.03	.06	.03	.03	.00	.00	.03	.00	.02	.01	.00	.03	.07	.15	.14	.10	.05	.09	.15	.12	.14	.09				1.63
	WIND	7	8	12	2	5	1	2	0	2	14	2	22	44	48	1	1	26	22	20	10	14	4	7	8	18	22	3	6				331
LAKESHORE	EVAP	.03	.06	.05	.06	.05	.07	.10	.10	.08	.06	.04	-	-	-	.06	.01	.03	.07	.08	.15	.08	.10	.07	.08	.07	.14	.10	-				2.03B
	WIND	21	34	22	30	16	20	20	20	35	21	26	33	15	15	13	38	17	24	33	46	26	25	20	22	21	23	29	132				797
PLACERVILLE IFG	EVAP	*	.09	.05	.05	.05	.06	*	*	.30	.07	.01	.05	.00	*	*	.07	.04	.16	.17	.13	*	*	*	.33	.10	.09	.10	-				1.99B
	WIND	*	50	7	23	2	11	*	*	126	18	10	43	24	*	*	53	31	73	58	66	*	*	*	105	21	26	12	37				796
SHASTA DAM	EVAP	.02	.09	.09	.10	.08	.07	.10	.08	.12	.09	.11	.00	.00	.04	.08	.03	-	.03	.07	.11	.19	.13	.07	.16	.11	.11	.17	.11				2.45B
	WIND	36	63	61	75	56	23	35	42	73	51	37	20	70	72	37	24	89	42	71	92	76	49	51	45	55	54	42	38				1479
WHISKEYTOWN RES	EVAP	.03	.03	.04	.04	.06	.02	.07	.09	.08	.04	.06	.00	.08	.02	.05	.03	-	.03	.10	.07	.12	.09	.08	.06	.08	.11	.11	.08				1.73B
	WIND	28	25	29	29	16	29	40	40	36	22	29	28	44	20	22	42	41	32	41	39	42	42	38	29	41	38	33	24				919
WILLOWS USBR	EVAP	-	.06	.12	.00	.12	.15	*	*	.22	.11	.02	.02	.04	*	*	.30	.10	.02	.30	.25	*	*	*	.30	.04	.04	.06	.11				2.47B
	WIND	*	112	24	40	22	9	*	*	78	50	11	108	90	*	*	147	47	168	47	98	*	*	*	104	33	19	23	74				1304
	MAX	-	60	60	76	63	72	-	-	75	63	62	61	60	-	-	60	56	59	60	63	-	-	-	68	72	70	70	-				64.7
	MIN	-	39	43	44	48	60	-	-	45	51	52	52	48	-	-	40	40	38	38	38	-	-	-	40	46	46	48	-				45.1
* * * CENTRAL COAST DRAINAGE 04																																	
BURLINGAME	EVAP	.05	.11	.06	.12	.07	.08	.05	.05	*	.05	.09	.13	.04	.03	.08	.07	.07	.06	.22	.15	.14	.03	*	.12	.09	.15	.13	.03				2.27
	WIND	141	49	42	55	63	54	33	30	*	*	118	123	82	47	48	129	90	72	124	49	99	59	*	38	46	41	46	74				1752
	MAX	64	64	64	66	76	66	66	67	-	65	67	67	62	65	53	62	63	72	73	77	60	65	-	71	70	71	70	65				66.6
	MIN	50	42	44	47	48	51	46	47	-	50	55	53	50	49	45	50	50	49	45	48	57	45	-	44	46	47	47	54				48.4
NACIMIENTO DAM	EVAP	-	-	.08	.05	.08	.05	.08	.10	.07	.02	.05	.04	.09	.07	.08	.08	.12	.06	.12	.12	.10	.17	.11	.11	.11	.15	.16	.04				2.49B
NEWARK (C)	EVAP	*	.10	.12	.07	.08	.06	*	*	.30	.04	.06	.12	.15	*	*	.22	.09	.10	.17	.20	*	*	*	.50	.15	.11	.13	.08				2.85
	WIND	*	15	5	8	12	7	*	*	46	4	3	10	21	*	*	18	13	6	18	31	*	*	*	23	9	6	8	4				267
* * * SAN JOAQUIN DRAINAGE 05																																	
ANTIOCH PUMPING PL 3	EVAP	.01	.08	.08	.07	.09	.07	.00	.06	.00	.03	.00	.02	.07	.05	.04	.04	.06	.05	.13	.18	.16	.15	.15	.05	.08	.08	.11	.13				2.04
CAMP PARDEE (B)	EVAP	.03	.06	.03	.03	.06	.03	.03	.03	.05	.03	.04	.00	.00	.00	.03	.06	.03	.03	.07	.11	.08	.06	.06	.05	.08	.08	.08	.04				1.28
	WIND	10	21	14	11	18	12	11	13	12	18	9	24	26	21	17	17	20	22	25	26	25	13	13	14	13	15	11	17				468
FRIANT GOVERNMENT CAMP (E)	EVAP	.03	.04	.08	.05	.06	.05	.06	.04	.06	.03	.05	.07	.08	.03	.04	.11	.21	.11	.04	.08	.07	.09	.11	.09	.13	.11	.13	.11				2.16
	WIND	30	31	74	26	42	31	37	32	27	48	39	29	67	54	36	42	99	45	45	44	55	45	45	49	49	35	44	59				1259
	MAX	53	51	59	59	59	59	57	60	59	53	61	66	64	51	61	65	68	60	48	59	58	63	64	66	68	69	69	65				60.5
	MIN	40	41	40	40	42	42	41	42	44	46	50	52	48	40	42	42	45	37	36	37	38	43	42	43	45	46	46	48				42.8
KETTLEMAN CITY	EVAP	.14	.10	.09	.03	.09	.05	.08	.11	.01	.02	.03	.12	.08	.08	.10	.07	*	.32	.11	.13	.15	.11	.13	.13	.16	.11	.19	.19				2.93
	WIND	38	46	19	12	17	26	18	15	17	28	27	49	77	51	25	33	75	49	42	42	37	16	13	12	22	16	25	56				903
KNIGHTS FERRY 2 SE	EVAP	.00	.08	.05	.04	.04	.03	*	.08	.04	.01	.01	*	*	*	*	.26	*	1.69	.09	.05	.08	.07	.05	.09	.07	*	.09	.11				3.03
	WIND	5	*	*	26	3	2	*	3	1	1	6	*	28	15	2	9	12	6	16	10	2	4	5	3	3	*	3	16				181
LITTLE PANOCHE DET DAM	EVAP	.07	.11	.09	.05	.08	.10	.04	.05	.05	.02	.03	.13	.06	.05	.07	.07	.21	.13	.16	.16	.15	.15	.15	.10	.26	.15	.19	.13				3.01
	WIND	68	79	63	58	66	67	51	61	57	68	36	88	65	52	56	67	176	101	109	73	62	61	62	43	101	72	70	114				2046
	MAX	57	60	59	57	60	60	62	54	57	55	60	65	64	59	61	64	64	61	60	61	61	66	65	63	69	69	70	67				61.8
	MIN	41	37	39	42	41	40	40	39	45	46	50	51	48	45	42	45	45	40	38	37	41	41	38	44	45	42	45	52				42.8
LODI	EVAP	.15	*	.05	.07	.06	.03	.01	.01	.01	.09	*	.09	.05	.06	.06	.04	.05	.14	.20	.05	.15	.05	.08	.08	.12	.07	.06	.15				1.98
	WIND	67	28	21	22	21	12	3	32	19	36	21	71	58	31	31	34	44	54	68	77	24	26	15	24	25	14	16	48				942
	MAX	50	55	56	58	54	54	54	54	52	56	59	58	52	55	57	52	52	58	58	60	62	62	60	65	67	67	62	57				57.4
	MIN	45	36	40	44	43	45	45	45	44	48	51	52	47	45	42	48	42	38	36	36	41	42	41	45	45	46	46	53				44.0
LOS BANOS DET RESV	EVAP	.04	.11	.06	.07	.09	.06	.06	.04	.02	.04	.03	.08	.14	.03	.05	.06	.15	.13	.15	.16	.15	.18	.13	.11	.15	.12	.19	.11				2.71
	WIND	84	129	101	88	114	107	70	50	86	107	49	114	197	130	79	97	198	206	152	144	121	126	105	78	93	122	127	95				3169
	MAX	56	61	59	59	61	60	62	57	55	56	61	75	61	58	60	62	65	59	59	60	62	66	66	64	68	70	71	67				62.1
	MIN	40	39	41	42	44	43	45	43	43	53	51	52	48	46	43	44	46	41	39	37	41	44	41	43	47	46	47	50				44.3

See Reference Notes Following Station Index

EVAPORATION AND WIND

Station		Day Of Month 1	2	3	4	5	6	7	8	9	10	11	12	13	14	15	16	17	18	19	20	21	22	23	24	25	26	27	28	29	30	31	Total or Avg.
* * * SAN JOAQUIN DRAINAGE 05																																	
MANTECA	EVAP	.04	.07	.07	.05	.07	.06	.02	.02	.02	.04	.02	.05	.11	.08	.02	.09	.07	.04	.09	.15	.12	.09	.09	.08	.11	.11	.11	.09				1.98
	WIND	26	62	27	17	26	24	14	27	17	41	14	64	75	80	22	56	73	40	52	60	29	27	29	21	32	21	19	19				1014
	MAX	55	57	58	57	63	60	58	53	56	55	61	67	61	56	58	59	56	58	61	62	62	65	64	64	68	68	70	69				60.8
	MIN	40	40	40	41	45	45	44	45	45	45	50	53	48	47	44	44	45	41	39	38	40	43	42	42	46	47	47	48				44.1
SALT SPRINGS PWR H (D)	EVAP	.04	.15	.10	.06	.07	.07	.11	.12	.15	.04	.01	.00	.00	.05	.07	.06	-	.00	.18	.04	.13	.07	.09	.12	.13	.13	.12	.03				2.228
SAN LUIS DAM (F)	EVAP	.10	.10	.07	.07	.06	.09	.07	.05	.00	.05	.03	.10	.12	.00	.07	.03	.15	.12	.14	.13	.13	.18	.14	.09	.13	.13	.19	.07				2.61
	MAX	61	66	62	62	65	64	65	58	58	57	65	69	67	70	62	63	67	63	63	65	67	68	68	67	73	74	75	71				65.5
	MIN	45	40	40	42	46	45	45	47	47	48	52	54	50	47	44	44	46	42	40	39	41	46	43	45	48	48	49	50				45.5
TRACY PUMPING PLANT	EVAP	.12	.14	.07	.09	.12	.07	.02	.03	.08	.00	.06	.14	.07	.08	.06	.07	.09	.13	.20	.23	.12	.20	.09	.12	.13	.13	.16	.10				2.92
	WIND	117	70	24	40	101	49	23	30	44	39	22	99	63	56	21	61	109	77	112	111	55	71	30	24	53	0	57	93				1651
* * * SOUTH COAST DRAINAGE 06																																	
CACHUMA DAM	EVAP	.13	.15	.13	.10	.08	.07	.08	.16	.21	.17	.01	.04	.06	.04	.10	.15	.06	.15	.15	.21	.15	.13	.14	.15	.21	.18	.15	.16				3.52
	WIND	70	49	43	29	36	38	25	50	64	102	31	60	39	63	55	49	65	98	44	57	40	43	50	41	68	52	54	122				1537
	MAX	60	62	62	62	59	62	65	67	64	55	59	62	65	58	66	65	66	65	65	63	63	66	65	68	67	68	69	55				63.3
	MIN	40	40	41	41	44	44	45	45	48	51	52	51	48	46	43	43	43	42	38	40	42	42	40	43	43	44	49	46				44.1
CHULA VISTA	EVAP	*	.34	.25	.11	.06	.11	*	*	.34	.19	.03	.11	.10	*	*	.40	.13	.12	.16	.20	*	*	.57	.16	.16	.20	.12	.14				4.00
	WIND	*	199	62	28	43	57	*	*	132	144	61	62	54	*	*	210	59	63	59	52	*	*	240	63	50	45	57	68				1808
	MAX	-	71	71	66	68	72	-	-	76	72	70	77	76	-	-	80	76	73	74	75	-	-	77	76	78	80	77	75				74.3
	MIN	-	39	42	42	47	46	-	-	46	54	59	56	55	-	-	48	48	46	43	43	-	-	42	45	49	49	51	51				47.7
RIVERSIDE EXP STA	EVAP	.22	.22	.39	.13	.15	.12	.17	.18	.24	.09	.04	.01	.06	.11	.09	.13	.14	.17	.45	.47	.31	.19	.25	.22	.23	.25	.20	.12				5.35
	WIND	80	60	59	13	27	20	24	30	45	70	15	24	25	23	22	10	30	114	210	186	94	51	76	70	46	48	68	69				1609
	MAX	62	61	61	56	61	66	70	68	62	57	69	62	62	69	70	70	64	61	59	65	64	67	68	69	71	69	65	53				64.3
	MIN	39	39	37	43	39	41	43	44	48	53	52	50	52	48	43	44	45	42	40	39	38	38	41	45	43	45	45	50				43.8
TWITCHELL DAM	EVAP	.18	.19	.11	.13	.07	.09	*	*	.20	.01	.03	.02	.03	.05	.08	.18	.13	.16	.19	.18	.21	.17	.15	.15	.17	.13	.15	.07				3.23
	WIND	99	45	34	31	24	45	*	*	112	34	10	30	25	66	27	31	63	34	165	67	59	54	41	50	49	37	43	49				1324
	MAX	63	64	63	63	61	60	-	-	64	61	58	64	62	64	63	68	65	66	66	63	68	68	71	72	70	70	70	59				64.8
	MIN	42	43	39	40	40	41	-	-	44	47	52	50	48	42	44	41	46	43	41	42	45	42	41	42	40	42	41	52				43.5
* * * SOUTHEAST DESERT BASINS 07																																	
DEATH VALLEY	EVAP	.15	.55	.08	.16	.13	.14	.15	.16	.18	.30	.45	.12	.13	.24	.19	.17	.25	.50	.55	.47	.21	.10	.08	.16	.18	.15	.17	.33				6.45
	WIND	32	181	31	15	14	11	15	18	28	39	7	18	38	60	27	22	59	156	213	168	62	21	16	23	24	31	17	74				1420
	MAX	61	68	73	70	68	72	70	70	72	61	62	76	75	75	75	75	76	76	68	71	71	71	76	76	77	78	78	77				72.1
	MIN	44	47	40	47	45	46	46	47	52	54	58	59	53	53	50	52	54	49	45	46	53	49	51	53	53	53	55	56				50.4
INDIO U S DATE GARDEN	EVAP	.14	.18	.20	.09	.04	.11	.12	.14	.18	.11	.10	.14	.10	.25	.17	.17	.15	.30	.22	.26	.17	.18	.15	.24	.11	.25	.15	.15				4.57
	WIND	14	25	18	4	3	6	11	9	8	14	4	9	36	59	29	7	17	62	32	45	15	26	11	26	12	14	21	22				559
	MAX	68	69	68	65	59	68	72	76	76	71	69	77	78	74	75	78	77	77	75	72	74	78	75	77	78	79	77	76				73.5
	MIN	45	45	39	43	43	43	45	50	54	55	62	57	53	52	50	48	50	44	45	45	45	42	48	51	50	52	53	53				48.6

(A) PAN PAINTED INSIDE AND OUTSIDE WITH ALUMINUM PAINT.
(B) PAN IS OF COPPER, AND PAINTED INSIDE AND OUTSIDE WITH ALUMINUM PAINT.
(C) PAN PAINTED OUTSIDE WITH GRAY ENAMEL.
(D) PAN IS OF STEEL PLATE, PAINTED, WITH ALUMINUM INSIDE AND OUTSIDE.
(E) PAN SCREEN COVERED.
(F) PAN IS A BURIED 24-INCH YOUND PAN.

See Reference Notes Following Station Index

SNOWFALL AND SNOW ON GROUND

CALIFORNIA
FEBRUARY 1970

Station		Day of month 1	2	3	4	5	6	7	8	9	10	11	12	13	14	15	16	17	18	19	20	21	22	23	24	25	26	27	28	29	30	31
* * * NORTH COAST DRAINAGE 01																																
HAPPY CAMP RANGER STA	SNOWFALL																	1.0											T			
	SN ON GND																															
TULELAKE	SNOWFALL																												T			
	SN ON GND																															
YREKA	SNOWFALL																	T														
	SN ON GND																	T														
* * * SACRAMENTO DRAINAGE 02																																
ALTURAS RANGER STATION	SNOWFALL																	1.0														
	SN ON GND																	1														
BLUE CANYON WB AIRPORT	SNOWFALL												1.5	8.3			3.1	2.3											.4			
	SN ON GND	1	T	T	T	T	T	T						1	9	7	5	8	8	7	6	6	5	4	4	3	2	1	T			
	WTR EQUIV														1.8	2.0	1.7	2.4	2.5	2.3	2.1	2.1	2.0	1.8	1.8	1.2	.9					
CANYON DAM	SNOWFALL													4.0			1.5	10.5														
	SN ON GND	1	1	1	1	T	T	T	T	T				2	1	1	2	6	6	5	4	4	-	3	3	3	2	1	T			
CHESTER	SNOWFALL													3.0			4.0	3.0														
	SN ON GND	1												2	1	T	4	7	7	6	4	2	1	T								
JESS VALLEY	SNOWFALL												T		T			T														
	SN ON GND	4	3	3	3	1	T																									
MANZANITA LAKE	SNOWFALL	.5										T		2.5	3.0			12.0	T										T			
	SN ON GND	2	1	T	T	T	T	T	T	T	T	T	T	3	6	4	3	14	13	10	9	9	8	7	7	6	5	4	3			
MC CLOUD	SNOWFALL													T				2.0														
	SN ON GND													T				2	T													
MINERAL	SNOWFALL	T												3.0	4.0			4.0														
	SN ON GND	T												3	6	4	2	6	6	5	-	-	4	3	2	T	T	T	T			
MOUNT SHASTA WB CITY	SNOWFALL													1.2	.2		5.0	.2											7.5			
	SN ON GND													T	T			T														
	WTR EQUIV																															
SIERRA CITY	SNOWFALL	-	-	-	-	-	-	-	-	-	-	-	-	-	-	-	-	-	-	-	-	-	-	-	-	-	-	-	-			
	SN ON GND													1	4	2																
SIERRAVILLE RANGER STA	SNOWFALL													.5	3.1			3.1														
	SN ON GND													1	3			3	2	T	T											
SODA SPRINGS 1 E	SNOWFALL		T										*	9.0	4.0			15.5	1.0													
	SN ON GND	-	61	59	58	-	56	-	54	53	53	53	64	73	77	76	-	77	75	73	72	-	-	-	65	65	63	62	-			
STRAWBERRY VALLEY	SNOWFALL												.5	8.0	3.0		T	T														
	SN ON GND												T	8	7	6	6	5	3	T	T											
TWIN LAKES	SNOWFALL	-	-	-	-	-	-	-	-	-	-	-	-	-	-	-	-	-	-	-	-	-	-	-	-	-	-	-	-			
	SN ON GND	-	-	-	-	-	-	-	-	-	-	-	-	-	-	-	-	-	-	-	-	-	-	-	-	-	-	-	-			
* * * NORTHEAST INTERIOR BASINS 03																																
BOCA	SNOWFALL														1.0			7.0														
	SN ON GND														1			7	4	3	3	3	3	2	1							
BRIDGEPORT	SNOWFALL												.5	.5				3.0														
	SN ON GND												1	1				1														
DOYLE 5 SSE	SNOWFALL													.6	.7			.6														
	SN ON GND																															
FORT BIDWELL	SNOWFALL					T								1.0	T			1.0											1.0			
	SN ON GND													1				T														
MONO LAKE	SNOWFALL													-				-					-									
	SN ON GND													2				5														
SQUAW VALLEY	SNOWFALL	T										T	T	5.0	9.0			11.0	1.0										T			
	SN ON GND	11	10	9	7	7	7	6	4	3	2			5	14	11	8	18	16	14	14	11	9	8	7	5	3	2	1			
SUSANVILLE AIRPORT	SNOWFALL	-	-	-	-	-	-	-	-	-	-	-	-	-	-	-	-	-	-	-	-	-	-	-	-	-	-	-	-			
	SN ON GND	-	-	-	-	-	-	-	-	-	-	-	-	-	-	-	-	-	-	-	-	-	-	-	-	-	-	-	-			
TAHOE CITY	SNOWFALL	T												2.0	4.5			14.0														
	SN ON GND	8	8	7	7	6	6	5	5	5	3	3	2	4	9	8	7	21	18	17	16	15	14	13	13	12	11	11	11			
WOODFORDS	SNOWFALL												T	2.0	T			5.5														
	SN ON GND													2	2	T		3	1													
* * * SAN JOAQUIN DRAINAGE 05																																
CALAVERAS BIG TREES	SNOWFALL													2.0	4.0			4.0	1.0													
	SN ON GND													2	4	-	-	6	6	-	-	-	-	-	-	-	-	-	-			
GRANT GROVE	SNOWFALL													T	4.0			4.0	T			T	T						T			
	SN ON GND	3	3	2	1	1								T	5	5	4	8	8	6	5	5	5	5	4	4	3	3	2			
HETCH HETCHY	SNOWFALL														2.5			2.0														
	SN ON GND														3	T	T	2	T	T	T											
HUNTINGTON LAKE	SNOWFALL													6.0	5.0			5.0	1.0			T	1.0						7.0			
	SN ON GND	21	21	21	20	20	20	19	19	19	19	18	18	24	25	24	24	28	28	27	27	27	27	26	25	24	23	22	30			
SO ENTRANCE YOSEMITE	SNOWFALL	-	-	-	-	-	-	-	-	-	-	-	-	-	-	-	-	-	-	-	-	-	-	-	-	-	-	-	-			
	SN ON GND													2	9	6	5	8	5	3	T											
YOSEMITE PARK HEADQTRS	SNOWFALL	-	-	-	-	-	-	-	-	-	-	-	-	-	-	-	-	-	-	-	-	-	-	-	-	-	-	-	-			
	SN ON GND	-	-	-	-	-	-	-	-	-	-	-	-	-	-	-	-	-	-	-	-	-	-	-	-	-	-	-	-			

See Reference Notes Following Station Index

SNOWFALL AND SNOW ON GROUND

Continued

Station		Day of month	1	2	3	4	5	6	7	8	9	10	11	12	13	14	15	16	17	18	19	20	21	22	23	24	25	26	27	28	29	30	31
* * * SOUTH COAST DRAINAGE	06																																
BIG BEAR LAKE DAM		SNOWFALL																					.8										
		SN ON GND																					1										
SANDBERG WB		SNOWFALL																	.2														
		SN ON GND																															
* * * SOUTHEAST DESERT BASINS	07																																
BISHOP WB AIRPORT		SNOWFALL																					4.0										
		SN ON GND																					1										
WHITE MOUNTAIN 1		SNOWFALL											6.0			.5			T	T			12.0	3.0	T								
		SN ON GND	9	6	5	3	3	2	2	2	2	2	6	5	5	6	5	4	5	5	5	5	16	19	19	18	16	15	13	11			
WHITE MOUNTAIN 2		SNOWFALL	T									6.0	6.0			T				T			10.0	4.0	4.0					T			
		SN ON GND	3	3	3	T	T	T	T	T	T	6	12	12	11	11	9	7	6	6	6	6	16	20	24	24	23	23	12	12			

DAILY SOIL TEMPERATURES

Station	Depth (IN)	Time	1	2	3	4	5	6	7	8	9	10	11	12	13	14	15	16	17	18	19	20	21	22	23	24	25	26	27	28	29	30	31	Average
BRAWLEY 2 SW																																		
	4	9AM	53	53	50	52	52	52	53	53	56	59	59	58	58	58	57	56	56	57	55	55	55	55	56	56	56	57	57	59				55.5
		MAX	59	58	58	57	60	60	60	62	62	62	66	66	64	63	64	63	62	60	60	60	62	62	62	62	64	63	62	64				61.7
		MIN	50	48	49	51	51	52	51	52	55	59	59	57	57	57	55	54	53	54	53	51	52	54	54	53	53	54	54	57				53.5
	8	9AM	54	55	53	53	54	54	55	55	56	59	58	60	60	60	59	59	59	59	58	57	57	57	58	58	59	59	59	60				57.3
		MAX	57	58	55	56	57	58	58	58	58	59	61	63	63	62	62	62	61	61	60	60	61	60	61	61	62	62	62	62				60.0
		MIN	52	54	52	53	53	54	54	54	56	57	57	59	60	59	58	58	58	58	57	56	57	56	57	57	58	58	59	60				56.5
	12	9AM	53	55	55	55	55	56	56	57	57	59	59	61	61	61	60	60	60	60	59	59	59	58	59	59	60	60	60	61				58.4
	20	9AM	56	56	56	56	56	56	57	57	57	58	58	60	60	60	60	60	60	60	60	60	59	59	60	60	60	60	60	60				58.6
	39	9AM	60	54	60	58	60	60	60	60	60	58	58	60	60	61	61	61	62	62	62	62	62	62	62	62	62	62	62	62				60.5
	79	9AM	67	67	67	67	67	67	67	67	67	67	67	67	67	67	66	66	67	67	66	66	66	66	67	67	67	67	67	67				66.8
DAVIS 2 WSW																																		
	4	MAX	52	55	57	56	59	56	58	58	58	57	58	61	59	56	58	55	54	56	55	57	60	61	62	62	63	63	65	65				58.4
		MIN	47	45	45	47	49	48	48	50	50	51	53	54	52	46	47	51	46	44	45	46	45	47	47	50	50	50	51	56				48.6
FRESNO WB AIRPORT																																		
	2	MAX	62	70	68	68	66	63	68	66	59	65	73	73	57	72	75	79	68	59	71	73	76	78	78	82	82	82	78	61				70.4
		MIN	45	41	41	45	43	46	43	48	48	52	55	54	51	44	45	46	47	42	39	41	50	46	46	49	50	50	52	52				46.8
	4	MAX	57	64	62	63	63	59	63	62	57	61	68	67	57	66	68	72	64	56	64	65	69	71	71	74	75	75	72	63				65.3
		MIN	47	46	46	48	46	48	46	50	51	53	55	55	51	47	48	50	51	46	44	46	52	49	50	53	54	54	55	54				49.8
	8	MAX	52	55	55	55	55	54	55	56	55	57	61	61	59	58	59	62	59	55	56	57	60	62	62	64	65	65	64	63				58.6
		MIN	50	48	50	50	50	51	50	52	53	54	55	56	55	52	53	54	55	51	49	50	54	54	55	55	57	57	58	56				53.0
	20	8AM	56	56	55	55	55	56	56	56	55	55	56	57	58	58	58	58	59	59	58	58	57	57	58	58	59	60	60	61				57.3
	40	8AM	54	54	54	54	54	54	54	54	54	53	53	54	54	54	54	54	55	55	55	54	54	54	54	54	54	54	54	55				54.1
RIVERSIDE EXP STA																																		
SUB-STA 1																																		
	12	MAX	52	51	51	53	53	54	55	55	56	56	57	57	57	57	56	55	55	54	55	56	56	56	56	57	57	58	58	58				55.4
		MIN	51	50	50	51	52	52	53	54	55	55	56	56	56	56	54	55	54	53	54	55	56	55	54	55	55	57	57	57				54.2
SUB-STA 2																																		
	18	MAX	57	57	58	57	57	58	59	59	60	60	60	60	60	61	61	61	61	60	57	60	60	60	60	60	60	61	62	61				59.5
		MIN	55	56	56	56	56	55	56	57	59	60	59	59	60	60	59	60	59	57	57	57	58	57	58	59	59	59	60	59				57.9

BRAWLEY 2 SW , HOLTVILLE SILTY CLAY, LEVEL, GRASS-COVERED SURFACE EXPOSED TO FULL SUN. GRASS MOWED AND IRRIGATED TO MAINTAIN GROWTH. MAXIMUM AND MINIMUM READINGS FROM THERMOGRAPH FOR 24 HOURS ENDING AT 9 A. M. READINGS AT 9 A. M. ARE FROM MERCURY-IN-GLASS THERMOMETERS.

DAVIS 2 WSW , SANDY LOAM -- UNDER BARE GROUND SURFACE. MAX AND MIN DATA FROM SOIL THERMOGRAPH FOR 24 HOURS ENDING AT 8 A.M.

FRESNO WB AP , ATWATER SANDY LOAM, LEVEL, BARE GROUND, DRAINAGE TO SOUTH, LATE AFTERNOON SHADE IN SUMMER ONLY. PALMER THERMOMETERS FOR 20- AND 40-INCH DEPTH. LAMBRECHT DISTANCE SOIL THERMOGRAPH FOR 2-, 4-, AND 8-INCH DEPTH. MAX AND MIN READINGS FOR 24 HOURS ENDING AT MIDNIGHT.

RIVERSIDE EXP STA , STATION 1. RAMONA SANDY LOAM-LEVEL, BARE GROUND, WELL DRAINED, UNDER FULL SUN. MAX AND MIN FROM THERMOGRAPH FOR 24 HOURS ENDING AT MIDNIGHT.
STATION 2. RAMONA SANDY LOAM-LEVEL, WELL DRAINED, UNDER SHADE OF A VALENCIA ORANGE TREE AND UNDER REGULARLY IRRIGATED SOIL. MAX AND MIN FROM THERMOGRAPH FOR 24 HOURS ENDING AT MIDNIGHT. STATION 2 LOCATED 1/4 MILE NE OF STATION 1.

See Reference Notes Following Station Index

SUPPLEMENTAL DATA

CALIFORNIA
FEBRUARY 1970

	Wind (Speed — m.p.h.)						Relative humidity averages-percent				Number of days with precipitation							Percent of Possible sunshine	Average sky cover sunrise to sunset
	Resultant Direction	Resultant Speed	Average	Fastest mile	Direction of fastest mile	Date of fastest mile	Standard of Time PACIFIC 04	10	16	22	Trace	.01-.09	.10-.49	.50-.99	1.00-1.99	2.00 and over	Total		
BAKERSFIELD WB AIRPORT	3	1.2	6.5	23++	36	17+	78	64	47	70	5	0	3	1	0	0	9	-	6.2
BISHOP WB AIRPORT	-	-	-	-	-	-	-	43	28	-	2	4	1	0	0	0	7	-	5.8
BLUE CANYON WB AIRPORT	-	-	-	33++	20	12	-	50	-	-	0	0	2	2	2	0	6	-	7.0
EUREKA WB CITY	-	-	-	36	N	28	-	-	-	-	0	0	2	1	1	0	4	74	7.3
FRESNO WB AIRPORT	8	1.0	5.9	26	NW	17	95	81	56	88	1	4	3	1	0	0	9	72	6.3
LONG BEACH WB AIRPORT	19	0.7	6.4	30++	33	17	75	56	51	72	1	1	1	2	0	0	5	-	5.1
LOS ANGELES WB AIRPORT	20	1.0	8.6	39 %	S	28	73	52	62	73	2	1	2	1	0	0	6	-	5.0
LOS ANGELES CIVIC CENTER	-	-	-	27	SW	28	-	-	-	-	0	1	1	0	2	0	4	72	4.4
MOUNT SHASTA WB CITY	-	-	-	-	-	-	75	65	52	72	2	4	1	1	2	0	10	-	-
OAKLAND WB AIRPORT	17	0.7	7.4	26++	17	16+	87	77	66	82	1	2	5	1	0	0	9	-	6.1
RED BLUFF WB AIRPORT	32	2.0	7.9	37	S	12	79	64	47	76	1	2	3	1	0	0	7	66	6.9
SACRAMENTO WB AIRPORT	32	1.0	6.2	28	N	18	93	83	66	85	1	1	4	1	0	0	7	72	6.7
SANDBERG WB	6	3.5	12.2	41++	17	28	58	55	50	56	1	4	0	0	2	1	8	-	6.0
SAN DIEGO WB AIRPORT	28	1.7	6.9	34	S	09	67	50	61	70	1	1	1	1	1	0	5	73	5.5
SAN FRANCISCO WB AIRPORT	21	0.9	8.4	35++	21	16	80	72	57	72	2	2	4	1	0	0	9	-	6.2
SAN FRANCISCO FEDERAL BLDG	-	-	-	29	S	12	-	-	-	-	0	3	4	1	0	0	8	80	-
SANTA MARIA WB AIRPORT	-	-	-	-	-	-	-	59	54	75	2	5	2	0	0	1	10	-	5.1
STOCKTON WB AIRPORT	26	0.6	6.9	30++	14	28	95	87	65	87	3	3	3	1	0	0	10	-	7.0

% PEAK GUST

See Reference Notes Following Station Index

STATION INDEX

STATION	INDEX NO.	DIVISION	COUNTY	DRAINAGE	LATITUDE	LONGITUDE	ELEVATION	OBSERVATION TIME AND TABLES: TEMP	PRECIP	EVAP	SPECIAL	OBSERVER
ACTON-W BRAND FC264D	0014	06	LOS ANGELES	29	34 30	118 15	3200		5P		C	MRS SADIE TAYLOR
ADELANTO	0024	07	SAN BERDINO	15	34 35	117 25	2845		5S			FRANK EBERT
ADIN RANGER STATION	0029	02	MODOC	21	41 12	120 57	4195	5P	5P			U S FOREST SERVICE
ALAMO 1 N	0064	04	CONTRA COSTA	4	37 52	122 02	410		7A			FRANK J CUZZILLO
ALDERPOINT	0085	01	HUMBOLDT	7	40 10	123 37	460	8A	8A			MRS BARBARA WILLBURN
ALLEN SPRINGS	0093	02	GLENN	23	39 40	122 42	4440				S	U S ARMY ENGINEERS
ALISO CN OAT MT FC 445	0115	06	LOS ANGELES	13	34 19	118 33	2367		5P		C	GETTY OIL CO.
ALPINE	0134	06	SAN DIEGO	33	32 50	116 46	1735	5P	5P			ALPINE FIRE DEPT
ALTADENA	0144	06	LOS ANGELES	13	34 11	118 08	1127		5P			RUBIO CANYON L&W ASN
ALTURAS RANGER STATION	0161	02	MODOC	21	41 29	120 32	4365	8A	8A		C H	U S FOREST SERVICE
AMBOY	0176	01	SAN BERDINO	6	34 34	115 45	635				C	STATE DIV OF HWYS
ANGIOLA	0204	05	TULARE	9	35 59	119 29	205		8A			ANGIOLA ELEV & WHSE
ANGWIN PAC UNION COL	0212	01	NAPA	17	38 34	122 26	1815	8A	8A		C	PACIFIC UNION COL
ANTIOCH FIBREBOARD ML	0217	05	CONTRA COSTA	27	38 01	121 46	28	10A	10A			FIBREBOARD CORPORATION
ANTIOCH PUMPING PL 3	0232	05	CONTRA COSTA	27	37 59	121 44	60	8A	8A	8A		U S BUR RECLAMATION
ANZA	0235	06	RIVERSIDE	33	33 33	116 40	3925		8A			CALIF DIV OF FORESTRY
APACHE CAMP	0239	06	VENTURA	33	34 52	119 20	4965				C	KERN CO ROAD CAMP
APPLE VALLEY	0244	07	SAN BERDINO	15	34 31	117 13	2935		4P			APPLE VALLEY RANCHOS
ARROYO GRANDE	0320	04	SN LUIS OBPO	4	35 07	120 34	105		8A			COUNTY ROAD DEPT
ARROYO SECO	0322	04	MONTEREY	24	36 14	121 29	800				C	MRS. CHRISTY GIACOMAZZI
ARROYO SECO RS FC 3080	0327	06	LOS ANGELES	13	34 13	118 10	1220		5P			U S FOREST SERVICE
ASH MOUNTAIN	0343	05	TULARE	9	36 29	118 50	1708	8A	8A		H	U S NAT PARK SERVICE
ATLAS ROAD DUTRA	0368	01	NAPA	17	38 26	122 15	1660				C	MRS. GLADYS A. DUTRA
ATWELL	0374	05	TULARE	9	36 28	118 40	6480				S	CORPS OF ENGINEERS
AUBERRY 1 NNE	0379	05	FRESNO	27	37 06	119 29	2006	8A	8A			J. E. LONG
AUBURN	0383	02	PLACER	1	38 54	121 04	1297	7A	7A			DAN BARBER
AVALON PLEASURE PIER	0395	06	LOS ANGELES	33	33 21	118 19	25	8A	8A			BRUCE PONCEL
AVILA BEACH	0403	04	S LUIS OBISP	4	35 10	120 44	32	4P				MRS MARSHALL C ELLIS
AZUSA CITY PARK FC143B	0410	06	LOS ANGELES	26	34 08	117 54	610		8A			AZUSA CITY PARK
BADGER R	0422	05	TULARE	[illegible]	36 38	119 01	3030				C	MRS LUCILLE E WEDDLE
BADGER PASS R	0425	05	MARIPOSA	14	37 40	119 40	7300				S	U S NAT PARK SERVICE
BAKER	0436	07	SAN BERDINO	6	35 16	116 04	940				C	L E METHENY
BAKER 9 NNW	0437	07	SAN BERDINO	6	35 23	116 07	1045	8A	8A			L A WTR & PWR DEPT
BAKERSFIELD WB AIRPORTR	0442	05	KERN	10	35 25	119 03	475	MID	MID		C J	U S WEATHER BUREAU
BALCH POWER HOUSE	0449	05	FRESNO	11	36 55	119 05	1720	4P	4P		C	P G & E COMPANY
BALL MOUNTAIN LOOKOUT	0468	02	TEHAMA	23	39 56	122 47	6500				S	U S WEATHER BUREAU
BARRETT DAM	0514	06	SAN DIEGO	33	32 41	116 40	1623	7A	7A			SAN DIEGO WATER DEPT
BARSTOW	0519	07	SAN BERDINO	15	34 54	117 02	2162	4P	4P			BARSTOW FIRE DISTRICT
BARTON FLAT	0534	05	FRESNO	11	36 49	118 53	3760				S	CORPS OF ENGINEERS
BATES RIDGE	0543	06	SNTA BARBARA	30	34 55	119 55	5165				S	U S WEATHER BUREAU
BEARTRAP MEADOW	0596	05	TULARE	9	36 41	118 52	6800				S	CORPS OF ENGINEERS
BEAUMONT	0606	06	RIVERSIDE	28	33 56	116 58	2613		8A		C	BEAUMONT IRRIG DIST
BEAUMONT PUMPING PLANT	0607	06	RIVERSIDE	28	33 59	116 58	3045	7A	7A	7A		BEAUMONT IRRIG DIST
BEAUMONT 1 E	0609	07	RIVERSIDE	6	33 56	116 58	2605	4P	4P			U S WB OBSERVER
BEEHIVE MEADOW	0617	05	TUOLUMNE	37	38 00	119 47	6500				S	HETCH HETCHY WTR SUP
BEL AIR FC 10 B	0619	06	LOS ANGELES	33	34 05	118 27	585		5P		C	A. S. PORTER
BEN LOMOND NO 3	0677	04	SANTA CRUZ	4	37 05	122 04	720	5P	5P			WESLEY C. THOMPSON
BENTON INSPECTION STA	0684	07	MONO	19	37 51	118 29	5461		MID			BUR.OF PLT.QUARANTINE
BERKELEY	0693	04	ALAMEDA	4	37 52	122 15	299	8P	MID		C	UNIVERSITY OF CALIF
BERRYESSA LAKE	0705	02	NAPA	23	38 33	122 14	460	8A	8A	8A		HARVEY O FRYER
BESWICK 7 S	0715	01	SISKIYOU	12	41 52	122 14	6140				S	U S WEATHER BUREAU
BIEBER	0731	02	LASSEN	21	41 07	121 08	4125				C	CALIF DIV OF FORESTRY
BIG BAR RANGER STATION	0738	01	TRINITY	35	40 45	123 15	1260	8A	8A		H	U S FOREST SERVICE
BIG BEAR LAKE	0741	06	SAN BERDINO	28	34 15	116 55	6745	5P	5P			BIG BEAR LK FIRE DIST
BIG BEAR LAKE DAM	0742	06	SAN BERDINO	28	34 14	116 58	6815		7A		C H	BEAR VALLEY MUT WTR CO
BIG BEND RANGER STA	0747	02	PLACER	39	39 18	120 31	5739		8A			U S FOREST SERVICE
BIG DALTON DAM FC223BE	0758	06	LOS ANGELES	26	34 10	117 49	1575		5P			GERALD M THRASHER
BIG PINE CREEK	0767	07	INYO	19	37 08	118 29	10060				S	DEPT WATER RESOURCES
BIG PINES PARK FC 83B	0779	07	LOS ANGELES	6	34 23	117 41	6862		5P		C	U S FOREST SERVICE
BIG SUR STATE PARK	0790	04	MONTEREY	4	36 15	121 47	235		8A			STATE PARK SERVICE
BIG TUJUNGA DAM FC46DE	0798	06	LOS ANGELES	13	34 18	118 11	2317		5P			LOS ANGELES CO FCD
BIRMINGHAM GEN HOSP	0818	06	LOS ANGELES	13	34 11	118 30	722				C	CORPS OF ENGINEERS
BISHOP CREEK INTAKE 2 R	0819	07	INYO	19	37 15	118 35	8154		MID			SO. CALIF. EDISON CO
BISHOP WB AIRPORT R	0822	07	INYO	19	37 22	118 22	4108	MID	MID		C HJ	U S WEATHER BUREAU
BISHOP UNION CARBIDE	0824	07	INYO	19	37 22	118 43	9390	3P	3P			UNION CARBIDE CO
BLACK MOUNTAIN 2 SW	0850	04	SANTA CLARA	4	37 18	122 10	2330		9A			MRS MARY INCERPI
BLACKS MOUNTAIN R	0867	02	LASSEN	21	40 46	121 12	7200				S	U S WEATHER BUREAU
BLACKWELLS CORNER 2WNW	0875	05	KERN	10	35 37	119 54	710	5P	5P			BERRENDA MESA WATER D.
BLUE CANYON WB AIRPORTR	0897	02	PLACER	39	39 17	120 42	5280	MID	MID		C HJ	U S WEATHER BUREAU
BLUE CREEK MTN 10	0900	01	DEL NORTE	12	41 24	123 46	4808				S	U S WEATHER BUREAU
BLYTHE	0924	07	RIVERSIDE	5	33 37	114 36	268	4P	8A			STATE DIV OF FSTRY
BLYTHE 7 W	0925	07	RIVERSIDE	5	33 37	114 43	390				C	STATE DIV OF FSTRY
BLYTHE FAA AIRPORT	0927	07	RIVERSIDE	5	33 37	114 43	395	MID	MID			FED AVIATION AGENCY
BOARD CAMP MOUNTAIN	0929	01	HUMBOLDT	25	40 42	123 42	4500				S	STATE OF CALIFORNIA
BOCA	0931	03	NEVADA	36	39 23	120 06	5575	8A	8A	[illegible]	H	RONALD KIRBY
BODIE	0943	03	MONO	38	38 13	119 01	8370	5P	5P			BODIE HISTORICAL ST PK
BONITA	0968	06	SAN DIEGO	33	32 40	117 02	105	5P	5P			ERIC H. LOOS
BOONVILLE MNTNC STA	0973	01	MENDOCINO	17	39 01	123 22	342		8A			STATE DIV OF HWYS
BORON	0979	07	KERN	6	35 00	117 39	2460				C	KERN CO FIRE DEPT
BORREGO DESERT PARK	0983	07	SAN DIEGO	6	33 16	116 25	765	8A	9A		C	CAL DIV BEACH & PKS
BOULDER C LOCATELLI R	1005	04	SANTA CRUZ	4	37 09	122 12	2175				C	VINCENT D LOCATELLI
BOULEVARD NO. 2	1010	07	SAN DIEGO	6	32 40	116 18	3600		6P			MEYER'S TRAILER RANCH
BOUQUET CANYON	1013	06	LOS ANGELES	29	34 35	118 22	3055		MID			L A WTR & PWR DEPT
BOWMAN DAM	1018	02	NEVADA	39	39 27	120 39	5347	4P	4P		C	NEVADA IRRIG DIST
BRADLEY	1034	04	MONTEREY	24	35 52	120 48	540		8A			STATE DIV OF FSTRY
BRANNAN ISLAND	1043	02	SACRAMENTO	23	38 07	121 42	30	8A	8A	8A		CALIF DIV BEACHES-PARKS
BRANSCOMB 3 NNW	1046	01	MENDOCINO	7	39 42	123 39	1455		8A			MRS. DOROTHY F. JACK
BRAWLEY 2 SW	1048	07	IMPERIAL	6	32 57	115 33	-100	9A	9A		G	AGR RESEARCH SERVICE
BRAY 10 WSW	1050	01	SISKIYOU	12	41 34	122 08	5759				S	U S WEATHER BUREAU
BREA CITY	1056	06	ORANGE	26	33 56	117 54	383		8A			BREA FIRE DEPT
BREA DAM	1057	06	ORANGE	26	33 53	117 56	275				C	CORPS OF ENGINEERS
BRENTWOOD 6 SW	1060	05	CONTRA COSTA	27	37 53	121 46	325				C	VERNON R CAKEBREAD
BRIDGEPORT	1072	03	MONO	38	38 15	119 14	6470	5P	5P		H	ROBERT W. SANDY
BRIDGEPORT RANGER STA	1076	03	MONO	38	38 17	119 17	6560				C	U S FOREST SERVICE
BRIDGEVILLE 4 NNW	1080	01	HUMBOLDT	7	40 32	123 49	2050		8A			MRS ALBERT R HUNT
BROCKWAY SUMMIT	1096	03	PLACER	36	39 16	120 04	7200				S	CORPS OF ENGINEERS
BROOKS FARNHAM RANCH	1112	02	YOLO	23	38 46	122 09	294	11A	11A		C	MRS JOYCE A FARNHAM
BRUSH CREEK	1130	02	BUTTE	8	39 41	121 20	3560		8A		C	U S FOREST SERVICE
BRUSHY SPRGS GUARD STA	1133	02	PLACER	1	39 00	120 35	4880				S	DEPT. OF WATER RESOURCE
BRYSON	1142	04	MONTEREY	24	35 48	121 06	925				C	ERNEST A WEFERLING
BUCKHORN	1149	02	SHASTA	21	40 52	121 51	3800		3P			MRS. ANNA HOWE
BUCKS CREEK PH	1159	02	PLUMAS	8	39 55	121 20	1760		2P			P G & E COMPANY
BUCKS LAKE	1161	02	PLUMAS	8	39 54	121 12	5200				C	U. S. WEATHER BUREAU
BUENA VISTA	1173	04	SAN BENITO	20	36 46	121 11	1640				C	RANCHO QUIEN SABE
BURBANK FD FC226 B	1192	06	LOS ANGELES	13	34 11	118 18	680		5P			R. V. CHRISTOFFERSEN
BURBANK VALLEY PMP PLT	1194	06	LOS ANGELES	13	34 11	118 21	655	5P	5P		C	BURBANK PUBLIC SERVICE
BURLINGAME	1206	04	SAN MATEO	4	37 35	122 21	10	4P	4P	4P		B WASTE WTR TRMT PL
BURNEY	1214	02	SHASTA	21	40 53	121 40	3127	8A	8A			MRS RUTH C ESTES
BURNT RANCH 1 S	1215	01	TRINITY	35	40 48	123 28	2150		8A			PAUL F KAUT
BURTON RANCH	1216	04	CONTRA COSTA	4	37 52	122 05	560		8A			MRS M A R STIRTON
BUTTE LAKE	1237	02	LASSEN	23	40 34	121 18	6060				S	LASSEN VOLCANIC NATL PK
BUTTONWILLOW	1244	05	KERN	10	35 24	119 28	269	8A	8A			BUENA VISTA W S DIST
CABAZON	1250	07	RIVERSIDE	6	33 55	116 47	1800		5P			WILLARD HAGER
CACHUMA DAM	1253	06	SNTA BARBARA	32	34 35	119 59	781	9A	9A	9A	C	U S BUR RECLAMATION
CAJON WEST SUMMIT	1272	07	SAN BERDINO	6	34 23	117 34	4780				C	SAN BERDINO CO FCD
CALAVERAS BIG TREES	1277	05	CALAVERAS	2	38 17	120 19	4696	8A	6A		H	CAL DIV BEACH & PKS
CALAVERAS RANGER STA	1280	05	CALAVERAS	34	38 12	120 22	3343				C	U S FOREST SERVICE
CALAVERAS RESERVOIR	1281	04	ALAMEDA	11	37 29	121 49	805		7A			S F WATER DEPT
CALEXICO 2 NE	1288	07	IMPERIAL	6	32 41	115 28	12		5P			IMPERIAL IRRIG DIST
CALISTOGA	1312	01	NAPA	17	38 35	122 35	364		6P			CITY OF CALISTOGA
CALLAHAN RANGER STA	1316	01	SISKIYOU	12	41 18	122 48	3136	5P	5P			U S FOREST SERVICE
CAMEL PEAK	1348	02	PLUMAS	8	39 43	121 06	5560				S	CALIF DEPT WATER RESR
CAMP ANGELUS	1369	06	SAN BERDINO	28	34 09	116 59	5770				C	STATE DIV OF HWYS
CAMP HI HILL OPIDS 57E	1414	06	LOS ANGELES	26	34 15	118 06	4250		5P			L.B. UNIFIED SCH DIST.
CAMPO	1424	06	SAN DIEGO	33	32 37	116 28	2630	5P	5P			ARCHIE C LEACH
CAMP PARDEE	1428	05	CALAVERAS	16	38 15	120 51	658	8A	8A	8A	C	E BAY MUN UTL DIST
CAMP PIONEER SKI SHLTR	1433	02	SIERRA	39	39 38	120 34	5565				S	U S FOREST SERVICE
CAMP SIX LOOKOUT	1456	01	DEL NORTE	17	41 50	123 52	3700				S	STATE OF CALIFORNIA
CAMPTONVILLE RS	1462	02	YUBA	39	39 27	121 03	2755		8A		C	U S FOREST SERVICE
CANBY 11 SW	1475	02	MODOC	21	41 22	121 03	4500		5P			ELMER J. EBERSOLE
CANBY RANGER STATION	1476	02	MODOC	21	41 27	120 52	4312		3P			U S FOREST SERVICE
CANOGA PARK PIERCE COL	1484	06	LOS ANGELES	13	34 11	118 34	790	4P	4P			L A PIERCE COLLEGE
CANTIL	1488	07	KERN	6	35 18	117 58	2010	6P	6P			POSTMASTER
CANYON DAM	1497	02	PLUMAS	8	40 10	121 05	4555	5P	5P		H	P G & E COMPANY
CARBON CANYON GILMAN	1518	06	ORANGE	26	33 55	117 47	1625				C	CORPS OF ENGINEERS
CARBON CANYON WORKMAN	1520	06	SAN BERDINO	26	33 58	117 47	1180				C	CORPS OF ENGINEERS
CARIBOU POWER HOUSE	1522	02	PLUMAS	8	40 05	121 09	2986		4P			P G & E COMPANY
CARMEL VALLEY	1534	04	MONTEREY	4	36 29	121 44	425	5P	5P			A A COLLINS JR
CARPINTERIA RESERVOIR	1540	06	SANTA BARBAR	35	34 24	119 29	385				C	COUNTY OF SANTA BARBARA
CATHEYS VY BULL RUN RH	1588	05	MARIPOSA	27	37 24	120 03	1425	9A	9A		C	WM H ALISON
CAZADERO	1602	01	SONOMA	22	38 32	123 08	1040		5P			MISS HAZEL L BOROTRA
CECILVILLE 5 SE	1606	01	SISKIYOU	12	41 06	123 03	2980	6P	6P			MRS. RUBY L. ROSE
CEDARVILLE	1614	03	MODOC	18	41 32	120 10	4670	8A	8A			U S SOIL CON SERVICE
CENTERVILLE PH	1624	02	BUTTE	23	39 47	121 40	522	4P	4P			P G & E COMPANY
CHAGOOPA	1647	05	TULARE	10	36 30	118 27	10340				S	U S ARMY ENGINEERS
CHALLENGE RANGER STA	1653	02	YUBA	39	39 29	121 13	2560		8A			U S FOREST SERVICE
CHAMPS FLAT WEST MDW	1656	02	LASSEN	18	40 42	120 58	5590				S	DWR-NORTHERN DIST
CHATSWORTH FC 24 D	1680	06	LOS ANGELES	13	34 15	118 36	957		VAR			LONNIE BATWAY
CHATSWORTH RESERVOIR	1682	06	LOS ANGELES	13	34 14	118 37	906				C	CORPS OF ENGINEERS
CHERRY VALLEY DAM	1697	05	TUOLUMNE	37	37 58	119 55	4765	8A	8A			HETCH HETCH WTR SUP
CHESTER	1700	02	PLUMAS	8	40 18	121 14	4525	5P	5P		H	NED EARL
CHICO EXPERIMENT STA	1715	02	BUTTE	23	39 42	121 47	205	5P	5P	5P	C	U S PLANT INTRO GRDN
CHIQUITO CREEK	1737	05	MADERA	27	37 30	119 23	7290				S	DEPT OF WTR RESOURCES
CHITTENDEN PASS	1739	04	SAN BENITO	20	36 54	121 36	125		8A			VICTOR L HASKIN
CHOLAME ALLEY RANCH	1743	04	SN LUIS OBPO	24	35 43	120 15	1753				C	WILLIAM S. ALLEY
CHUCHUPATE RANGER STA	1754	05	VENTURA	10	34 48	119 01	5260				C	U S FOREST SERVICE
CHULA VISTA	1758	06	SAN DIEGO	33	32 36	117 06	9	8A	8A	8A		WESTERN SALT COMPANY
CITRUS HEIGHTS	1773	02	SACRAMENTO	23	38 42	121 18	138		9P			JAMES D GOODRIDGE
CLAREMONT POMONA COL	1779	06	LOS ANGELES	26	34 06	117 43	1201	5P	5P			POMONA COLLEGE PHYSICS
CLARKS PEAK 1 NE	1783	02	PLUMAS	8	40 13	120 30	5910				S	CALIF DEPT OF WATER RES
CLARKSBURG	1784	02	YOLO	23	38 25	121 32	14	8A	8A			AMER CRYSTAL SUG CO
CLARKS VALLEY MUDD RCH	1785	02	GLENN	23	39 33	122 24	410		7A			DICK MUDD
CLEAR CREEK	1799	01	SISKIYOU	12	41 43	123 27	975		9A			JOHN R JARDINE
CLEARLAKE HIGHLANDS	1806	02	LAKE	23	38 58	122 38	1360	8A	8A		C	C IVAN GLENDINNING
CLOVERDALE 3 SSE	1838	01	SONOMA	22	38 46	122 59	320	8A	8A			ELMER W OLSON
CLOVERDALE 11 W	1840	01	SONOMA	22	38 46	123 13	1820				C	ELWOOD R. ZIMMERMAN
CLOVER MEADOWS GS	1844	05	MADERA	27	37 32	119 17	7002				S	U S FOREST SERVICE
CLOVER VALLEY	1845	02	PLUMAS	8	39 57	120 27	5500				S	CALIF DEPT OF WATER RES
COALINGA	1864	05	FRESNO	27	36 09	120 21	671	6P	6P			COALINGA FIRE DEPT
COALINGA 1 SE	1867	05	FRESNO	27	36 08	120 21	663				C	UNION OIL COMPANY
COALINGA 14 WNW	1869	05	FRESNO	27	36 14	120 34	1640		5P			BILL HOWELL
COFFEE CREEK RS	1886	01	TRINITY	35	41 05	122 42	2500				C	U S FOREST SERVICE
COHASSET 1 NNE	1891	02	BUTTE	23	39 57	121 43	3180		8A			WALTER ROACH
COLBYS FC 53 D	1896	06	LOS ANGELES	13	34 18	118 07	3675		4P			ELMERTA B. BENNETT
COLEMAN FISHERIES STA	1907	02	SHASTA	23	40 24	122 08	420		8A			U S F & W L SERVICE
COLFAX	1912	02	PLACER	39	39 06	120 58	2418	6P	6P		H	SOUTHERN PACIFIC R R CO
COLGATE POWER HOUSE	1916	02	YUBA	39	39 20	121 11	585		4P			YUBA CO. WATER AGENCY
COLUSA 1 SSW	1948	02	COLUSA	23	39 12	122 01	60	6P	6P			IVAN J STEPHENS
CONCORD 3 E	1962	04	CONTRA COSTA	4	37 58	121 59	195		8A			HOWARD R LEE
COOL	1985	02	EL DORADO	1	38 53	121 01	1480		8A			W B THRELKEL
COPCO NO 1 DAM	1990	01	SISKIYOU	12	41 59	122 20	2703		4P			PAC POWER & LIGHT CO
CORCORAN IRRIG DIST	2012	05	KINGS	9	36 06	119 34	200	5P	5P		C	CORCORAN IRRIG. DIST
CORNING HOUGHTON RANCH	2027	02	TEHAMA	23	39 54	122 21	487		8A			TROY DUNCAN
CORONA	2031	06	RIVERSIDE	28	33 52	117 34	710	5P	5P			CORONA FIRE DEPT
CORRALITOS	2048	04	SANTA CRUZ	20	36 59	121 48	264				C	STATE DIV OF FSTRY
COTTONWOOD CREEK	2069	07	INYO	19	36 29	118 11	10600				S	DEPT WATER RESOURCES
COVELO	2081	01	MENDOCINO	7	39 47	123 15	1385	8A	8A		H	GRANT W HANCOCK
COVELO EEL RIVER RS	2084	01	MENDOCINO	7	39 50	123 05	1514				C	U S FOREST SERVICE
COVINA TEMPLE FC 193 B	2090	06	LOS ANGELES	26	34 05	117 52	575		5P			WILLIAM B TEMPLE
COYOTE WELLS	2111	07	IMPERIAL	6	32 44	115 58	250		3P			COYOTE WELLS SVC STA
CRABTREE MEADOW	2114	05	TULARE	10	36 34	118 21	10700				S	ST OF CALIF SNOW SURVEY
CRAWFORD RANCH	2139	07	SAN DIEGO	6	32 53	116 17	1500				C	ROBERT A CRAWFORD
CRESCENT CITY 1 N	2147	01	DEL NORTE	17	41 46	124 12	40	4P	4P			PAC POWER & LIGHT CO
CRESCENT CITY 7 ENE	2148	01	DEL NORTE	17	41 48	124 05	120		8A			DEPT OF PARKS & RECREAT
CRESCENT CITY MNTC STA	2150	01	DEL NORTE	17	41 46	124 12	50				C	STATE DIV OF HWYS
CRESTLINE FIRE STA 2	2164	07	SAN BERDINO	15	34 15	117 15	4900				C	CRESTLINE FIRE STA NO 2
CROCKETT	2177	04	CONTRA COSTA	4	38 02	122 13	9	8A	8A			C&H SUGAR REFINING CO
CROWDER FLAT	2184	01	MODOC	12	41 53	120 44	5175				S	CALIFORNIA DWR
CRYSTAL LAKE FC 283C	2198	06	LOS ANGELES	26	34 19	117 51	5370		5P			U S FOREST SERVICE
#CULVER CITY	2214	06	LOS ANGELES	33	34 01	118 24	106	5P	5P			CULVER CITY FIRE DEPT
CUMMINGS	2218	01	MENDOCINO	7	39 50	123 38	1285		5P			MRS MARY S. INGRAM
CUYAMA	2236	06	SNTA BARBARA	30	34 56	119 37	2255	8A	8A			JOHN S ROWELL
CUYAMACA	2239	06	SAN DIEGO	25	32 59	116 35	4650	8A	8A		C H	HELIX IRRIGATION DIST
CUYAMA RANCH	2248	06	SN LUIS OBPO	30	34 59	119 40	2170				C	COUNTY OF SANTA BARBARA
DAGGETT 1 ENE	2255	07	SAN BERDINO	6	34 52	116 52	1975				C	COOL WATER RANCH
DAGGETT FAA AIRPORT	2257	07	SAN BERDINO	6	34 52	116 47	1915	MID	MID			FED AVIATION AGENCY
DANA 2 SE	2269	02	SHASTA	21	41 06	121 31	3320		8A			DALE S. BOSE
DAVENPORT	2290	04	SANTA CRUZ	4	37 01	122 12	273		9A			PAC CEMENT AGGREGATE
DAVIS 2 WSW	2294	02	YOLO	23	38 32	121 46	60	8A	8A	8A	C G	UNIVERSITY OF CALIF
DAVIS CREEK	2296	02	MODOC	21	41 44	120 22	4750		8A			RICHARD F HUGHES
DAY	2306	02	MODOC	21	41 13	121 23	3650				C	HERMAN L LORENZEN
DEAD HORSE RES 2 SE	2311	02	MODOC	21	41 42	120 33	5057				S	CALIFORNIA DWR
DEATH VALLEY	2319	07	INYO	6	36 28	116 52	-194	4P	4P	4P		US NAT PARK SERVICE
DEEP CANYON LABORATORY	2327	07	RIVERSIDE	6	33 39	116 23	1200		8A			PHILIP BOYD DESERT RH
DEEP SPRINGS COLLEGE	2331	07	INYO	6	37 22	117 59	5225	5P	5P		H	DEEP SPRINGS COLLEGE
DEER CREEK FLAT	2333	02	TEHAMA	23	40 01	121 50	1910				S	CALIFORNIA DWR
DEER CREEK POWER HOUSE	2334	02	NEVADA	39	39 18	120 51	3700	3P	3P			P G & E COMPANY
DELANO	2346	05	KERN	9	35 47	119 15	323		8A			DELANO FIRE DEPT
DEL MONTE	2362	04	MONTEREY	4	36 36	121 52	45				C	USN POSTGRAD SCHOOL
DEL PUERTO ROAD CAMP	2369	05	STANISLAUS	27	37 25	121 23	1125		6P			CLARENCE ADAMS
DENAIR 3 NNE	2389	05	STANISLAUS	37	37 34	120 47	137	5P	5P			KEN C. BRATTON
DE SABLA	2402	02	BUTTE	23	39 52	121 37	2713	4P	4P		H	P G & E COMPANY
DESCANSO RANGER STA	2406	06	SAN DIEGO	33	32 51	116 37	3500		2P			U S FOREST SERVICE
DIAMOND BAR HORSE CAMP	2432	06	LOS ANGELES	26	34 00	117 49	880				C	CORPS OF ENGINEERS
DOBBINS COLGATE FOREBY	2458	02	YUBA	39	39 20	121 12	1550	4P	4P			YUBA CO. WATER AGENCY
DONNER MEMORIAL ST PK	2467	03	NEVADA	36	39 19	120 14	5937	8A	8A			CALIF DIV BEACH & PKS
DOUBLEBUNK MEADOW	2492	05	TULARE	10	35 57	118 36	6200				S	CORPS OF ENGINEERS
DOWNEY FD FC107C	2494	06	LOS ANGELES	33	33 56	118 08	116		5P			DOWNEY FIRE DEPT
DOWNIEVILLE RANGER STA	2500	02	SIERRA	39	39 34	120 50	2895	8A	8A		C	U S FOREST SERVICE
DOYLE	2504	03	LASSEN	18	40 02	120 06	4240		8A			JUNIUS M DIXON
DOYLE 5 SSE	2506	03	LASSEN	18	39 57	120 05	4385	6P	6P		H	FRANK M ROWLAND
DRY CANYON RESERVOIR	2516	06	LOS ANGELES	29	34 29	118 32	1515	7A	7A			L A WTR & PWR DEPT
DUDLEYS	2539	05	MARIPOSA	14	37 45	120 06	3000	6P	6P			W D MC LEAN
DUNNIGAN	2568	02	YOLO	23	38 53	121 58	63		9A			MRS. NANCY LYNN GOODMAN
DUNN SIDING	2570	07	SAN BERDINO	15	35 03	116 26	1610		4P			EARL K WOBSER
DUNSMUIR RANGER STA	2572	02	SISKIYOU	23	41 13	122 16	2420		8A			WALLACE E. MARSHALL
DUSY BENCH	2577	05	FRESNO	11	37 06	118 35	9470				S	STATE OF CALIF-SNOW SUR
DUTTONS LANDING	2580	01	NAPA	17	38 12	122 18	20	8A	8A	8A		DAN STEELE
EAGLE CREEK	2591	05	TULARE	10	35 59	118 39	6650				S	CORPS OF ENGINEERS
EAGLE MOUNTAIN	2598	07	RIVERSIDE	6	33 48	115 27	973	7A	7A			METRO WATER DISTRICT
EAST PARK RESERVOIR	2640	02	COLUSA	23	39 22	122 31	1205	8A	8A			ORLAND UNIT WU ASSN
EL CAPITAN DAM	2709	06	SAN DIEGO	25	32 53	116 49	600	8A	8A		C	SAN DIEGO WATER DEPT
EL CENTRO 2 SSW	2713	07	IMPERIAL	6	32 46	115 34	-30	5P	5P		C	EL CENTRO WATER DEPT
ELECTRA POWER HOUSE	2728	05	AMADOR	16	38 20	120 40	715	5P	5P			P G & E COMPANY
ELIZABETH LAKE FC128B	2735	06	LOS ANGELES	29	34 36	118 34	2075		5P			ARTHUR L. STEWART
ELK VALLEY	2749	01	DEL NORTE	17	42 00	123 43	1711	5P	5P			CALIF DEPT OF AGR
ELLERY LAKE	2756	03	MONO	38	37 56	119 14	9645		MID			SO. CALIF. EDISON CO.
ELLIOTT	2760	05	SAN JOAQUIN	16	38 14	121 12	92		7A			C NORMAN ADAMS
EL MODENA	2775	06	ORANGE	28	33 48	117 47	464				C	HOMER F WANNAMAKER
ELSINORE	2805	06	RIVERSIDE	28	33 40	117 20	1285	MID	6P		C	STATE DIV OF FSTRY
ESCONDIDO	2862	06	SAN DIEGO	33	33 07	117 05	660	6P	6P			DARWIN M TING
ESCONDIDO NO 2	2863	06	SAN DIEGO	33	33 07	117 05	600				C	ESCONDIDO FIRE DEPT
ETIWANDA	2895	06	SAN BERDINO	28	34 08	117 31	1390				C	CORPS OF ENGINEERS
ETNA R	2899	01	SISKIYOU	12	41 28	122 54	2912				C	LAWRENCE E BUCHNER
#EUREKA WB CITY R	2910	01	HUMBOLDT	17	40 48	124 10	43	MID	MID		C J	EUREKA WBO MIRANDA
EXCHEQUER RESERVOIR	2920	05	MARIPOSA	14	37 35	120 16	484		5P			MERCED IRRIG DIST
EXETER FAUVER RANCH	2922	05	TULARE	9	36 21	119 04	439				C	CHARLES O COULTER
FAIRFIELD	2933	02	SOLANO	23	38 15	122 03	15				C	SOLANO CO SURVEYOR
FAIRFIELD FIRE STATION	2934	02	SOLANO	23	38 16	122 02	38	8A	8A			FAIRFIELD FIRE STATION
FAIRMONT	2941	07	LOS ANGELES	15	34 42	118 26	3060	7A	7A			L A WTR & PWR DEPT
FALLBROOK	2958	06	SAN DIEGO	33	33 21	117 15	660				C	DEPT SPECIAL DIST SERVS
FALL RIVER MILL INTAKE	2964	02	SHASTA		41 01	121 28	3340		4P			P G & E COMPANY
FEATHER FALLS	2994	02	BUTTE	8	39 36	121 16	2965				C	A S MENDICHI
FERGUSON RANCH	3020	02	TEHAMA	23	40 21	122 27	800				C	BUREAU OF RECLAMATION
FERNDALE 8 SSW	3025	01	HUMBOLDT	17	40 30	124 20	1445		8A			CONNICK LIVESTOCK CO
FERNDALE 2 NW	3030	01	HUMBOLDT	7	40 36	124 17	10	5P	5P	5P		ROLLIN Z BOYTON
FIDDLETOWN LYNCH RANCH	3038	05	AMADOR	16	38 32	120 42	2140		8A		C	WENTWORTH LYNCH
FIGUEROA MOUNTAIN	3048	06	SNTA BARBARA	32	34 44	120 00	3200				C	U S FOREST SERVICE
FILLMORE 1 WNW	3050	06	VENTURA	29	34 24	118 56	435		8A			VENTURA CO FIRE DEPT
FIVE POINTS 5 SSW	3083	05	FRESNO	11	36 21	120 09	285	6P	6P			RAYMOND THOMAS RANCH
FLEMING FISH AND GAME	3087	03	LASSEN	18	40 22	120 19	4000	5P	5P	5P		CAL DEPT FISH & GAME
FLORENCE LAKE R	3093	05	FRESNO	27	37 16	118 58	7344				C	SO CALIF EDISON CO
FOLSOM DAM	3113	02	SACRAMENTO	1	38 42	121 10	350	8A	8A	8A		U S BUR RECLAMATION
FONTANA 5 N	3118	06	SAN BERDINO	28	34 11	117 27	1972		6P			ROLAND W GETCHELL
FONTANA KAISER	3120	06	SAN BERDINO	28	34 05	117 30	1090	4P	4P			KAISER STEEL CORP
FOREST GLEN	3130	01	TRINITY	35	40 23	123 20	2340	8A	8A		H	MRS B E ESLICK
FORESTHILL RANGER STA	3134	02	PLACER	1	39 01	120 49	3190		8A			U S FOREST SERVICE
FORKS OF SALMON	3151	01	SISKIYOU	12	41 16	123 19	1240		9A			U S FOREST SERVICE
FORT BIDWELL	3157	03	MODOC	18	41 51	120 08	4498	5P	5P		H	L J FEE

STATION	INDEX NO.	DIVISION	COUNTY	DRAINAGE	LATITUDE	LONGITUDE	ELEVATION	TEMP.	PRECIP.	EVAP.	SPECIAL	OBSERVER
FORT BRAGG	3161	01	MENDOCINO	17	39 27	123 48	80	8A	8A		C	CALIF & WESTERN R R
FORT BRAGG AVIATION	3164	01	MENDOCINO	17	39 24	123 49	61	11P	11P			U S WB OBSERVER
FORT DICK	3173	01	DEL NORTE	17	41 52	124 09	46		8A			BENNY L. BEASLEY
FORT JONES 6 ESE	3176	01	SISKIYOU	12	41 35	122 43	3324				C	CARL C CRAMER
FORT JONES RANGER STA	3182	01	SISKIYOU	12	41 36	122 51	2720	4P	4P			U S FOREST SERVICE
FORT ORD	3186	04	MONTEREY	4	36 41	121 46	134	MID	MID			ARMY AIR FORCE
FORT ROSS	3191	01	SONOMA	17	38 31	123 15	116	6P	6P			C A CALL
FREEDOM 8 NNW	3232	04	SANTA CRUZ	20	37 03	121 49	1495				C	WESTMINSTER PROJ INC
FRENCH GULCH	3242	02	SHASTA	23	40 42	122 38	1100		8A			MRS CLARA JONES
FRESNO WB AIRPORT R	3257	05	FRESNO	27	36 46	119 43	328	MID	MID		CG J	U S WEATHER BUREAU
FRIANT GOVERNMENT CAMP	3261	05	FRESNO	27	36 59	119 43	410	8A	8A	8A		U S BUR RECLAMATION
FULLERTON DAM	3285	06	ORANGE	26	33 54	117 53	340				C	CORPS OF ENGINEERS
FULLERTON HILLCREST RV	3288	06	ORANGE	26	33 53	117 55	330		5P			FULLERTON MUN UTIL DEPT
GARBERVILLE	3320	01	HUMBOLDT	7	40 06	123 48	340		8A			MRS N E PANCOAST
GARDEN VALLEY 2 S	3338	02	EL DORADO	1	38 50	120 51	1940		8A			R C KYLE
GASQUET RANGER STATION	3357	01	DEL NORTE	17	41 52	123 58	384		8A			U S FOREST SERVICE
GEM LAKE	3369	03	MONO	38	37 45	119 08	8970		MID			SO. CALIF. EDISON CO.
GEORGETOWN RANGER STA	3384	02	EL DORADO	1	38 55	120 47	3001	8A	8A		C	U S FOREST SERVICE
GERBER RANCH	3387	04	SANTA CLARA	4	37 22	121 29	2140		8A			MRS HILDA DRAGHI
GERLE CREEK CAMP	3388	02	EL DORADO	1	38 59	120 23	5400				S	DEPT WATER RESOURCES
GIBRALTAR DAM NO 2	3402	06	SNTA BARBARA	32	34 31	119 41	1550		8A			SANTA BARBARA WTR DEP
GIBSON HWY MNTNCE STA	3405	02	SHASTA	23	41 01	122 24	1650		8A			BYRON F. CLARKE
GILLESPIE FIELD	3410	06	SAN DIEGO	33	32 49	116 58	385	5P	5P			SAN DIEGO COUNTY
GILROY	3417	04	SANTA CLARA	20	37 00	121 34	194	9A	9A			GILROY FIRE DISTRICT
GILROY 8 NE	3419	04	SANTA CLARA	20	37 02	121 27	1050				C	HENRY MANTELLI
GILROY 14 ENE	3422	04	SANTA CLARA	20	37 06	121 20	1350		8A			SETH E AUSER
GLENDALE STAPEN FC295G	3450	06	LOS ANGELES	13	34 09	118 16	530		5P			RALPH STAPENHORST
GLENDORA WEST FC 185	3452	06	LOS ANGELES	26	34 08	117 52	822		5P			MRS L M WEST
GLENNVILLE	3463	05	KERN	10	35 43	118 42	3140	5P	8A		H	KERN CO FSTRY & F D
GLENNVILLE FULTON RS	3465	05	KERN	10	35 44	118 40	3500				C	U S FOREST SERVICE
GOLD ROCK RANCH	3489	07	IMPERIAL	6	32 53	114 52	485	5P	5P			GOLD ROCK RANCH
GOLD RUN	3491	02	PLACER	39	39 10	120 52	3240		4P			JOHN F WALL
GOLDSTONE ECHO	3493	07	SAN BERDINO	6	35 18	116 48	3220				S	ALBERT O. NURTON
GONZALES 9 ENE	3502	04	SAN BENITO	24	36 32	121 17	2350				C	E. F. CHITTENDEN
GRACE MEADOW	3529	05	TUOLUMNE	37	38 09	119 36	8900				S	HETCH HETCHY WTR SUP
GRANITE SPRINGS	3549	02	PLUMAS	8	40 06	120 21	5765				S	CALIF DEPT OF WATER RES
GRANT GROVE	3551	05	TULARE	11	36 44	118 58	6600	8A	8A		C H	U S NAT PARK SERVICE
GRASS VALLEY NO. 2	3573	02	NEVADA	39	39 13	121 04	2400	8A	8A		C	CITY OF GRASS VALLEY
GRATON	3578	01	SONOMA	22	38 26	122 52	200	7A	7A			MISS LOUISE HALLBERG
GREENVIEW	3614	01	SISKIYOU	12	41 33	122 54	2818		12M			MRS EMMA R PEREIRA
GREENVILLE RANGER STA	3621	02	PLUMAS	8	40 08	120 56	3560		8A			U S FOREST SERVICE
GROVELAND 2	3669	05	TUOLUMNE	37	37 50	120 14	2825				C	FRED H. OSBORNE
GROVELAND RANGER STA	3672	05	TUOLUMNE	37	37 49	120 06	3145		8A			U S FOREST SERVICE
GUERNEVILLE	3683	01	SONOMA	22	38 30	123 00	145		8A			JOSEPH E BUTTNER
HAINES CYN LOWER FC364	3703	06	LOS ANGELES	13	34 16	118 16	2450		5P			JAMES P KINDRED
HAINES CYN UPPER FC367	3704	06	LOS ANGELES	13	34 16	118 15	3440		5P			JAMES P KINDRED
HAIWEE	3710	07	INYO	19	36 08	117 57	3825	7A	7A		H	L A WTR & PWR DEPT
HALF MOON BAY	3714	04	SAN MATEO	4	37 28	122 26	60	5P	5P			SAN MATEO DEPT AGR
HAMILTON BRANCH PH	3725	02	PLUMAS	8	40 16	121 05	4560				C	ALBION A SARGENT
HANFORD	3747	05	KINGS	11	36 20	119 40	242	5P	5P			STATE DIV OF FSTRY
HANSEN DAM	3751	06	LOS ANGELES	13	34 16	118 24	1100				C	CORPS OF ENGINEERS
HAPPY CAMP RANGER STA	3761	01	SISKIYOU	12	41 48	123 22	1165	8A	8A		C H	U S FOREST SERVICE
HARRISON GULCH RS	3791	02	SHASTA	23	40 22	122 58	2750		8A		C	U S FOREST SERVICE
HARRY ENGLEBRIGHT DAM	3800	02	NEVADA	39	39 14	121 16	580		8A			CORPS OF ENGINEERS
HAT CREEK RS	3821	02	SHASTA	21	40 48	121 30	3345				C	U S FOREST SERVICE
HAT CREEK PH NO 1	3824	02	SHASTA	21	40 56	121 33	3015	8A	8A			P G & E COMPANY
HAYFIELD PUMPING PLANT	3855	07	RIVERSIDE	6	33 42	115 38	1370	9A	9A		C	METRO WATER DISTRICT
HAYFORK RANGER STATION	3859	01	TRINITY	35	40 33	123 10	2340		8A			U S FOREST SERVICE
HAYWARD 6 ESE	3863	04	ALAMEDA	4	37 39	121 59	715				C	EUGENE O. BETTENCOURT
HEALDSBURG	3875	01	SONOMA	22	38 37	122 52	102	6P	6P			HEALDSBURG FIRE DEPT
HEALDSBURG NO 2	3878	01	SONOMA	22	38 37	122 52	102		8A			ROY W. LOWE
HELL HOLE	3891	02	PLACER	1	39 04	120 25	4850				C	PLACER COUNTY WTR AGCY
HEMET	3896	06	RIVERSIDE	33	33 45	116 57	1655		8A			LAKE HEMET MUN WATER
HENSHAW DAM	3914	06	SAN DIEGO	33	33 14	116 46	2700	8A	8A		C	VISTA IRRIG DIST
HERNANDEZ 2 NW	3925	04	SAN BENITO	20	36 25	120 55	2160		4P			MAX D LEY
HERNANDEZ 7 SE	3928	04	SAN BENITO	20	36 18	120 42	2765				C	MRS CLORENE AKERS
HESPERIA	3935	07	SAN BERDINO	15	34 25	117 18	3195		SS			ROY E WALTERS
HETCH HETCHY	3939	05	TUOLUMNE	37	37 57	119 47	3870	8A	8A	8A	C H	HETCH HETCHY WTR SUP
HIDDEN VALLEY RANCH	3946	02	NEVADA	39	39 02	121 06	1480		8A			CLARENCE E GASSOWAY
HIGHLAND LAKES	3954	05	ALPINE	16	38 30	119 48	8650				S	DEPT OF WTR RESOURCES
HILTS	3987	01	SISKIYOU	12	42 00	122 38	2900	8A	8A			FRUIT GROWERS SUP CO
HOBERGS	4010	02	LAKE	23	38 51	122 43	2960		8A			GEORGE G HOBERG
HOCKETT MEADOWS	4012	05	TULARE	9	36 22	118 39	8500				S	CORPS OF ENGINEERS
HOEGEES FC 60 A	4017	06	LOS ANGELES	13	34 13	118 02	2650		5P			LOUIS LUEBKERT
HOGBACK ROAD	4019	02	TEHAMA	23	40 13	122 00	1320				S	CALIFORNIA DWR
HOLLISTER 1 SW	4022	04	SAN BENITO	20	36 50	121 25	279	5P	5P			RADIO STATION KMPG
HOLLISTER 2	4025	04	SAN BENITO	20	36 51	121 24	284				C	CITY OF HOLLISTER
HOLLISTER 10 ENE	4035	04	SAN BENITO	4	36 55	121 14	2578				C	MRS. MARY L. GOODMAN
HONEYDEW 2 WSW	4074	01	HUMBOLDT	17	40 14	124 09	375		8A			MRS ANNE M ADAMS
HOOPA	4082	01	HUMBOLDT	35	41 03	123 40	345	8A	8A		C	BUR INDIAN AFFAIRS
HOPLAND 8 NE	4097	02	LAKE	23	39 01	123 00	2510				C	WAYNE TOBIN
HOSSACK	4120	05	TULARE	37	36 11	118 37	7100				S	CORPS OF ENGINEERS
HUASNA	4144	06	SN LUIS OBPO	30	35 06	120 23	715				C	MRS LURLINE R BROWN
HUCKLEBERRY LAKE	4148	05	TUOLUMNE	37	38 06	119 45	7800				S	HETCH HETCHY WTR SUP
HUNTER DIST GRAVES RCH	4166	02	TEHAMA	23	40 11	122 33	770		5P			MRS IRENE GRAVES
HUNTERS DAM	4170	05	CALAVERAS	34	38 12	120 22	3220		4P			P G & E COMPANY
HUNTINGTON LAKE	4176	05	FRESNO	27	37 14	119 13	7020	5P			C H	SO CALIF EDISON CO
HURKEY CREEK PARK	4181	06	RIVERSIDE	33	33 41	116 41	4390				C	RIVERSIDE CO PK DEPT
HYAMPOM	4191	01	TRINITY	35	40 37	123 27	1260				C	MRS FRANCES V MOSS
IDLEWILD HWY MNTNC STA	4202	01	DEL NORTE	17	41 54	123 46	1250		8A			STATE DIV OF HWYS
IDRIA	4204	05	SAN BENITO	27	36 25	120 40	2650	8A	8A			NEW IDRIA MINE & CHEM
IDYLLWILD FIRE DEPT	4211	06	RIVERSIDE	33	33 45	116 43	5397	4P	4P		C H	IDYLLWILD FIRE DEPT
IMPERIAL	4223	07	IMPERIAL	6	32 51	115 34	-64	6P	6P			IMPERIAL IRRIG DIST
IMPERIAL FAA AP	4224	07	IMPERIAL	6	32 50	115 34	-58	MID	MID			FED AVIATION AGENCY
INDEPENDENCE	4232	07	INYO	19	36 48	118 12	3950	7A	7A		C H	L A WTR & PWR DEPT
INDEPENDENCE ONION VLY	4235	07	INYO	19	36 46	118 20	9175				C	L A WTR & PWR DEPT
INDIO U S DATE GARDEN	4259	07	RIVERSIDE	6	33 44	116 15	11	8A	8A	8A		AGR RESEARCH SERVICE
INYOKERN	4278	07	KERN	6	35 39	117 49	2440	5P	5P			KERN CO FIRE DEPT
INYOKERN ARMITAGE	4280	07	KERN	6	35 41	117 41	2220		MID			U S N O T S
IONE	4283	05	AMADOR	16	38 21	120 56	284		8A			STATE DIV OF HWYS
IOWA HILL	4288	02	PLACER	1	39 05	120 50	3056		8A			PIERSON TUTTLE
IRON MOUNTAIN	4297	07	SAN BERDINO	6	34 08	115 08	922	7A	7A		C	METRO WATER DIST
JESS VALLEY	4374	02	MODOC	21	41 16	120 18	5300	5P	5P		H	WALTER CANTRALL
JOHN BULL FLAT	4388	07	SAN BERDINO	6	34 20	116 53	8060				S	STATE OF CALIFORNIA
JOHNSONDALE	4389	05	TULARE	10	35 58	118 32	4680		8A			MT. WHITNEY LUMBER CO
JOSHUA TREE	4405	07	SAN BERDINO	6	34 08	116 19	2720		5P			JOSHUA BSN CTY WTR DIST
JULIAN WYNOLA	4418	06	SAN DIEGO	25	33 06	116 39	3650	SS	SS			CHARLES VILINEK
JUNCAL DAM	4422	06	SNTA BARBARA	32	34 29	119 30	2075		6P			MONTECITO COUNTY WTR DP
KAISER MEADOWS	4442	05	FRESNO	27	37 18	119 06	9110				S	SO CALIF EDISON CO
KEE RANCH	4467	07	SAN BERDINO	6	34 10	116 32	4325		8A			KEE RANCH
KELLOGG	4480	01	SONOMA	22	38 40	122 40	1800		9A			MRS RUTH F RUBINOW
KELSEYVILLE	4488	02	LAKE	23	38 59	122 50	1385		9A			CO FARM & HOME ADV
KENTFIELD	4500	01	MARIN	17	37 57	122 33	120	5P	5P			RAYMOND J. MULLEN
KERLINGER	4508	05	SAN JOAQUIN	27	37 41	121 26	177		8A			PAC CMNT&AGGREGATE
#KERN RIVER PH NO 1	4520	05	KERN	10	35 28	118 47	970	5P	5P			SO CALIF EDISON CO
KERN RIVER PH NO 3	4523	05	KERN	10	35 47	118 26	2703	5P	5P		H	SO CALIF EDISON CO
KETTLEMAN CITY	4534	05	KINGS	11	36 00	119 58	250	8A	8A	8A		KINGS COUNTY FIRE DEPT
KETTLEMAN STATION	4536	05	KINGS	11	36 04	120 05	508	6P	6P			P G & E COMPANY
KILARC POWER HOUSE	4544	02	SHASTA	23	40 41	121 52	2648		11A			P G & E COMPANY
KING CITY	4555	04	MONTEREY	24	36 12	121 08	320	4P	4P		C	STATE DIV OF FSTRY
KLAMATH R	4577	01	DEL NORTE	12	41 31	124 02	25	5P	MID		C	HAROLD DEL PONTE
KNEELAND 10 SSE	4587	01	HUMBOLDT	7	40 38	123 54	2356				C	MRS. EDRA L. MOORE
KNIGHTS FERRY 2 SE	4590	05	STANISLAUS	34	37 48	120 39	315	8A	8A	8A		RAYMOND WILLMS
KORBEL	4602	01	HUMBOLDT	17	40 52	123 57	145		6P			DENNIS L EMMONS
KYBURZ STRAWBERRY	4616	02	EL DORADO	1	38 48	120 09	5700				C	HARRY STEVENSON
LA CRESCENTA FC 251 B	4628	06	LOS ANGELES	13	34 13	118 14	1565		5P			CRESCENTA VLY CO W D
LAFAYETTE 2 NNE	4633	04	CONTRA COSTA	4	37 55	122 06	535		8A			ROSS R SANBORN
#LAGUNA BEACH	4647	06	ORANGE	33	33 33	117 47	35	4P	4P			SEWAGE DISPOSAL PLANT
LAGUNA BEACH 2	4650	06	ORANGE	33	33 33	117 48	210				C	L B WATER DISTRICT
LA HONDA	4660	04	SAN MATEO	4	37 19	122 16	780		6P			MRS. GERTRUDE REEDY
LAKE ALPINE	4664	05	ALPINE	34	38 29	120 01	7500				S	DEPT WATER RESOURCES
LAKE ARROWHEAD	4671	07	SAN BERDINO	15	34 15	117 11	5205	5P	5P			LAKE ARROWHEAD F D
LAKE ELEANOR	4679	05	TUOLUMNE	37	37 58	119 53	4662				S	HETCH HETCHY WTR SUP
LAKE PILLSBURY NO 2	4698	01	LAKE	7	39 25	122 59	1740	5P	5P			PAUL G. RESSLER
LAKEPORT	4701	02	LAKE	23	39 02	122 55	1347	5P	5P			GEORGE R TURNBULL
LAKE SABRINA	4705	07	INYO	19	37 13	118 37	9065				S	SOUTHERN CALIF. EDISON
LAKESHORE	4709	02	SHASTA	23	40 53	122 23	1075	8P	8P	8P		U S BUR RECLAMATION
LAKESIDE 2 E	4710	06	SAN DIEGO	25	32 51	116 53	690		8A			HELIX IRRIGATION DIST
LAKE SOLANO	4712	02	SOLANO	23	38 30	122 00	180				C	BUREAU OF RECLAMATION
LAKE SPAULDING	4713	02	NEVADA	39	39 19	120 38	5156	5P	5P			P G & E COMPANY
LAKE SPAULDING DAM	4714	02	NEVADA	39	39 20	120 38	5120	4P	4P	4P		P G & E COMPANY
LAKE WOHLFORD	4726	06	SAN DIEGO	33	33 10	117 00	1500				C	ESCONDIDO MTL WTR CO
LA MESA	4735	06	SAN DIEGO	33	32 46	117 01	530	5P	5P		C	LA MESA FIRE DEPT
LANCASTER	4747	07	LOS ANGELES	15	34 41	118 07	2395	6P	6P			MARVIN FOSTER
LA PANZA RANCH	4767	04	SN LUIS OBPO	24	35 23	120 10	1550				C	MRS. MAE E. MARTENS
LA PORTE	4773	02	PLUMAS	8	39 41	120 59	4975				C	MICHAEL [illegible] LIBBEY
LASSEN CREEK UPPER	4816	03	MODOC	18	41 45	120 15	6775				S	DEPT OF WATER RESOURCES
LAVA BEDS NAT MONUMENT	4838	01	SISKIYOU	12	41 44	121 31	4770	9A	9A			U S NAT PARK SERVICE
LA VERNE HTS FC 560 B	4840	06	LOS ANGELES	26	34 07	117 45	1235		5P			WATER ASSOC PERSONNEL
LAYTONVILLE	4851	01	MENDOCINO	7	39 42	123 29	1640				C	VERNON M. BROWN
LEBEC	4863	05	KERN	10	34 50	118 52	3585		8A			KERN CO FIRE DEPT
LECHUZA PT STA FC 352B	4867	06	LOS ANGELES	33	34 05	118 53	1600		4P		C	L A CO FIRE DEPT
LEESVILLE KEEGAN RANCH	4880	02	COLUSA	23	39 09	122 26	1330		7A			MATTHEW J KEEGAN
LE GRAND	4884	05	MERCED	27	37 14	120 15	255	5P	5P			MERCED CO FIRE DEPT
LEHMAN RANCH	4886	05	EL DORADO	16	38 36	121 01	600		7A			IVAN R LEHMAN
LEMON COVE	4890	05	TULARE	9	36 23	119 02	513	5P	5P			KAWEAH LEMON CO
LIGHTS CREEK	4932	02	PLUMAS	8	40 14	120 43	5320				S	CALIF DEPT OF WATER RES
LINDSAY	4957	05	TULARE	9	36 11	119 04	395	7P	7P			FRANK DE CHAINE
LITTLE LAST CHANCE VY	4977	02	PLUMAS	8	39 50	120 13	5730				S	DEPT OF WTR RESOURCES
LITTLE PANOCHE DET DAM	4979	05	FRESNO	27	36 47	120 48	677	10A	10A	10A	C	DEPT. WATER RESOURCES
LITTLE TUJUNGA GOLD CR	4986	06	LOS ANGELES	13	34 19	118 18	2750				C	CORPS OF ENGINEERS
LITTLE VALLEY	4988	02	LASSEN	21	40 53	121 11	4170		8A			MRS. CLOVERINE CORDER
LIVERMORE COUNTY F D	4997	04	ALAMEDA	4	37 40	121 46	490	5P	5P			LIVERMORE ALMDA CTY F D
LOCKWOOD 2 N	5017	04	MONTEREY	24	35 58	121 05	1104		8A		C	ARCHIE M WEFERLING
LODGEPOLE	5026	05	TULARE	9	36 36	118 44	6735	8A	8A		C	U S NATL PARK SERVICE
LODI	5032	05	SAN JOAQUIN	16	38 07	121 17	40	5P	5P	5P		CITY OF LODI
LOG SPRING	5043	02	TEHAMA	23	39 50	122 47	5050				S	CORPS OF ENGINEERS
LOMPOC	5064	06	SNTA BARBARA	32	34 39	120 27	95	5P	5P			LOMPOC WATER TREAT. PL.
LONE PINE CTNWOOD PH	5067	07	INYO	19	36 27	118 03	3790				C	L A WTR & PWR DEPT
#LONG BEACH	5082	06	LOS ANGELES	13	33 46	118 12	34	3P	10P			JOHN W TEED
LONG BEACH WB AP	5085	06	LOS ANGELES	13	33 49	118 09	34	MID	MID		J	U S WEATHER BUREAU
LONG BELL STATION	5086	01	MODOC	7	41 28	121 25	4375				S	DEPT OF WATER RESOURCES
LOOKOUT 3 WSW	5093	02	MODOC	21	41 12	121 12	4180		9A			CHARLES SHEPHERD
LORAINE	5098	05	KERN	10	35 18	118 26	2720				C	BURRELL REED
LOS ALAMOS	5107	06	SNTA BARBARA	33	34 45	120 17	565		8A			LAUREN PAYNE
LOS ANGELES WB AIRPORT R	5114	06	LOS ANGELES	13	33 56	118 24	105	MID	MID		C J	U S WEATHER BUREAU
LOS ANGELES CIVIC CTR R	5115	06	LOS ANGELES	13	34 03	118 14	270	MID	MID		C	LA CO AIR POL CON DIST
LOS BANOS	5118	05	MERCED	27	37 03	120 52	120	4P	8A			ROGER C RICE
LOS BANOS ARBURUA RCH	5119	05	MERCED	27	36 53	120 56	860		SS			ARBURUA RANCH
LOS BANOS DET RESV	5120	05	MERCED	27	37 01	120 56	407	9A	9A	9A		DEPT. WATER RESOURCES
LOS GATOS	5123	04	SANTA CLARA	4	37 14	121 58	365	5P	5P			CITY OF LOS GATOS
LOS GATOS 4 SW	5125	04	SANTA CRUZ	4	37 11	122 02	2415		8A			ALLEN HELENIUS
LOS PRIETOS RANGER STA	5147	06	SNTA BARBARA	32	34 33	119 47	1024		5P			U S FOREST SERVICE
LOST HILLS	5151	05	KERN	10	35 37	119 41	285				C	KERN CO FSTRY & F D
LOWER KIBBEY RIDGE	5160	05	TUOLUMNE	37	38 01	119 53	6500				S	HETCH HETCHY WTR SUP
LOWER MEADOW	5161	03	SIERRA	36	39 33	120 03	5760				S	INTERMOUNTAIN F & RES
LOWER OTAY RESERVOIR	5162	06	SAN DIEGO	33	32 37	116 56	540				C	SAN DIEGO WTR DEPT
LOYALTON	5171	02	SIERRA	8	39 41	120 15	4936		8A			ROLLO LARSEN
LUCERNE VALLEY	5182	07	SAN BERDINO	6	34 27	116 57	2957	5P	5P			CALIF DIV OF FERESTRY
LUCIA WILLOW SPRINGS	5184	04	MONTEREY	4	35 53	121 27	355				C	STATE DIV OF HWYS
LUMBERYARD RS	5189	05	EL DORADO	5	38 33	120 18	6473				S	CALIF DEPT WATER RES
LYTLE CR FOOTHILL BLVD	5212	06	SAN BERDINO	28	34 06	117 20	1160				C	SAN BERNARDINO FCD
LYTLE CREEK RANGER STA	5218	06	SAN BERDINO	28	34 14	117 29	2730		8A		C	U S FOREST SERVICE
MADELINE MNTNC STA	5231	02	LASSEN	18	41 04	120 28	5300		8A			STATE DIV OF HWYS
MADERA	5233	05	MADERA	27	36 58	120 04	268	8A	8A			STATE DIV OF FSTRY
MAD RIVER RANGER STA	5244	01	TRINITY	17	40 27	123 32	2775		8A			U S FOREST SERVICE
MAHNKE	5258	02	LAKE	23	38 51	122 47	2390				C	MRS M E MAHNKE
MAMMOTH PASS	5284	07	MONO	19	37 37	119 02	9500				S	DEPT WATER RESOURCES
MAMMOTH POOL	5288	05	MADERA	27	37 21	119 19	3390				S	SO. CALIF. EDISON CO.
MANTECA	5303	05	SAN JOAQUIN	27	37 48	121 12	40	8A	8A	8A		SPRECKELS SUGAR CO.
MANZANA SCHOOL	5308	06	SANTA BARBAR	30	34 49	120 00	1200				C	COUNTY OF SANTA BARBARA
MANZANITA LAKE	5311	02	SHASTA	23	40 32	121 34	5850	8A	8A		H	U S NAT PARK SERVICE
MARE ISLAND	5333	01	SALANO	17	38 06	122 16	52		MID			SAN FRAN BAY NAVAL SYD
MARICOPA	5338	05	KERN	10	35 05	119 23	675	8A	8A			STANDARD OIL OF CALIF
MARIPOSA	5346	05	MARIPOSA	27	37 29	119 58	2011		9A			MRS GABRIELLE WILSON
MARKLEEVILLE	5356	03	ALPINE	3	38 42	119 47	5546				C	ELOISE B FAIRBANKS
MARTINEZ 3 S	5371	04	CONTRA COSTA	4	37 58	122 08	225				C	MARGARET S PLUMMER
MARTINEZ 3 SSE	5372	04	CONTRA COSTA	4	37 58	122 06	255		4P			FRANCIS C. MACAULEY
MARTINEZ FIRE STATION	5377	04	CONTRA COSTA	4	38 01	122 08	26	8A	8A			CLOSED 12/31/69
MARTINEZ WATER PLANT	5378	04	CONTRA COSTA	4	38 01	122 07	40	4P	4P			MARTINEZ WTR PURIF PT
MARYSVILLE	5385	02	YUBA	8	39 09	121 35	60	9A	9A			MARYSVILLE FIRE DEPT
MATHER	5400	05	TUOLUMNE	37	37 53	119 51	4515		8A			CITY SAN FRANCISCO
MATILIJA DAM	5417	06	VENTURA	33	34 29	119 18	1060				C	VENTURA C. FLOOD CONT.
MC CARTHY POINT	5444	02	TEHAMA	23	40 11	121 41	3800				S	U S WEATHER BUREAU
MC CLOUD	5449	02	SISKIYOU	21	41 16	122 08	3300	8A	8A		C H	GINO L. ZANNI
MEADOW LAKE	5496	05	FRESNO	27	37 05	119 26	4480		7A			RADIO STATION KFRE-FM
MECCA FIRE STATION	5502	07	RIVERSIDE	6	33 34	116 04	-180	5P	5P			CALIF DIV OF FORESTRY
MEDICINE LAKE	5505	01	SISKIYOU	12	41 35	121 37	6726				S	U S WEATHER BUREAU
MENDOTA DAM	5528	05	FRESNO	27	36 47	120 22	166		7A			ERNEST MANGUS
MERCED FIRE STATION 2	5532	05	MERCED	14	37 18	120 29	169	4P	4P			CITY OF MERCED
MERCED 2	5535	05	MERCED	14	37 19	120 29	170				C	MERCED IRRIG DIST
MEYERS INSPECTION STA	5572	03	EL DORADO	36	38 51	120 01	6342		2P			STATE OF CALIFORNIA
MICHIGAN BLUFF	5586	02	PLACER	1	39 03	120 44	3650				C	R M POWELL
MIDDLETOWN	5598	02	LAKE	23	38 45	122 37	1122		8A			STATE DIV OF FSTRY
MILFORD LAUFMAN RS	5623	03	LASSEN	18	40 08	120 21	4860				C	U S FOREST SERVICE
MILL CREEK INTAKE	5632	06	SAN BERDINO	28	34 05	116 56	4945				C	SO CALIF EDISON CO
MILO 5 NE	5669	05	TULARE	9	36 17	118 46	3400				C	MRS ETHEL WALKER
MINERAL	5679	02	TEHAMA	23	40 21	121 36	4911	8A	8A		C H	U S NAT PARK SERVICE
MIRANDA 4 SE	5711	01	HUMBOLDT	7	40 11	123 47	263				C	EUREKA WBO
MIRANDA SPENGLER RANCH	5713	01	HUMBOLDT	7	40 12	123 46	320				C	ROBERT CRERAR
MITCHELL CAVERNS	5721	07	SAN BERDINO	6	34 56	115 32	4330	5P	5P		H	CAL DIV BEACH & PKS
MITCHELL MEADOW	5723	05	FRESNO	11	36 45	118 43	9700				S	CORPS OF ENGINEERS
MODESTO	5738	05	STANISLAUS	37	37 39	121 00	91	MID	MID			MODESTO IRRIG DIST
MODESTO 2	5741	05	STANISLAUS	37	37 38	121 00	89				C	CITY OF MODESTO
MOJAVE	5756	07	KERN	6	35 03	118 10	2735	8A	8A	8A	C	KERN CO FIRE DEPT
MONACHE MEADOWS	5777	05	TULARE	10	36 13	118 10	7900				S	CORPS OF ENGINEERS
MONO LAKE	5779	03	MONO	38	38 00	119 09	6450	5P	5P		H	JACK PRESTON
MONTAGUE 3 E	5785	01	SISKIYOU	12	41 43	122 28	2580				C	ROGER SCHOEN
MONTEREY	5795	04	MONTEREY	4	36 36	121 54	345	6P	6P			ROBERT J RENARD
MONTEREY NALF	5799	04			36 36	121 52	162	10P	10P			
MONTICELLO DAM	5818	02	NAPA	23	38 30	122 07	505	9A	9A	9A		U S BUR RECLAMATION
MOORPARK	5823	06	VENTURA	33	34 17	118 53	580		9A			VENTURA COUNTY FIRE DEP
MORAINE CREEK	5832	05	TULARE	11	36 43	118 34	8840				S	CORPS OF ENGINEERS
MORENA DAM	5840	06	SAN DIEGO	33	32 41	116 31	3075				C	SAN DIEGO WATER CO
MORGAN HILL 2 E	5844	04	SANTA CLARA	4	37 08	121 37	225		8A			MRS THELMA F DOWNER
MORGAN HILL 6 WSW	5846	04	SANTA CLARA	20	37 06	121 45	640				C	BILL R. BRUNER
MORGAN HILL SCS	5853	04	SANTA CLARA	20	37 08	121 39	350				C	U S SOIL CON SERVICE
MORONGO VALLEY	5863	07	SAN BERDINO	6	34 03	116 34	2580		7A			JAMES A FREEMAN
MORRO BAY FIRE DEPT	5866	04	SN LUIS OBPO	4	35 23	120 51	55	8A	8A			MORRO BAY F P DIST
MORRO BAY 3 N	5869	04	SN LUIS OBPO	4	35 25	120 51	670		MID			STANDARD OIL OF CALIF
MOUNTAIN HOME	5887	05	TULARE	10	36 15	118 43	5360				S	U S ARMY ENGINEERS
MOUNTAIN PASS	5890	07	SAN BERDINO	6	35 28	115 32	4790	3P	3P			MOUNTAIN PASS MINE
MT BALDY FC 85G	5900	06	SAN BERDINO	28	34 14	117 39	4275		8A		C	U.S. FOREST SERVICE
MT BALDY NOTCH	5901	06	SAN BERDINO	28	34 17	117 37	7735	4P	4P		H	MT BALDY SKI LIFT INC
MOUNT DANAHER	5909	02	EL DORADO	1	38 45	120 40	3408		8A		C	STATE DIV OF FSTRY
MOUNT DIABLO N GATE	5915	04	CONTRA COSTA	4	37 52	121 56	2100	7A	7A			CAL DIV BEACH & PARK
MOUNT HAMILTON	5933	04	SANTA CLARA	4	37 20	121 39	4206	4P	4P		H	LICK OBSERVATORY
MOUNT HEBRON RS	5941	01	SISKIYOU	12	41 47	122 00	4250	8A	8A			U S FOREST SERVICE
MT HOUGH SNOW COURSE	5956	02	PLUMAS	8	40 02	120 53	6760				S	CALIF. DEPT. OF WATER
MOUNT MADONNA	5973	04	SANTA CRUZ	20	37 01	121 43	1800				C	JACK I SCHELL
MT SAN JACINTO WSP	5978	07	RIVERSIDE	6	33 48	116 38	8417	5P	5P			MT SAN JACINTO WSP
MOUNT SHASTA SLOPE R	5982	02	SISKIYOU	23	41 22	122 14	7500				S	DEPT WATER RESOURCES
MOUNT SHASTA WB CITY R	5983	02	SISKIYOU	23	41 19	122 19	3544	MID	MID		C HJ	U S WEATHER BUREAU
MOUNT TAMALPAIS 2 SW	5996	01	MARIN	17	37 54	122 36	1475				C	CALIF DIV BEACH & PKS
MOUNT WILSON FC 338 B	6006	06	LOS ANGELES	13	34 14	118 04	5709	4P	4P		C H	U S WB OBSERVER
MUIR WOODS	6027	01	MARIN	17	37 54	122 34	171		9A			U S NAT PARK SERVICE
MUMBO BASIN	6032	01	TRINITY	35	41 12	122 32	5700				S	DEPT WATER RESOURCES
MUSICK CREEK GUARD STA	6048	05	FRESNO	27	37 06	119 19	5522				C	PAUL H. RIGGS
NACIMIENTO DAM	6056	04	SAN LUIS OBP	24	35 46	120 53	770	8A	8A	8A		MONTEREY CTY PARKS DEPT
#NAPA STATE HOSPITAL	6074	01	NAPA	17	38 17	122 16	60	5P	5P			NAPA ST HOSP,FIRE DEPT
NAVARRO 1 NW	6105	01	MENDOCINO	17	39 10	123 34	220				C	MASONITE CORPORATION
NEEDLES	6115	07	SAN BERDINO	5	34 50	114 36	480				C	CITY OF NEEDLES
NEEDLES FAA AIRPORT	6118	07	SAN BERDINO	5	34 46	114 37	913	MID	MID			FED AVIATION AGENCY
NEVADA CITY	6136	02	NEVADA	39	39 16	121 01	2520	8A	8A			CITY OF NEVADA CITY
NEWARK	6144	04	ALAMEDA	4	37 31	122 02	10	8A	8A	8A		LESLIE SALT COMPANY
NEWBURY PARK 4 SW	6149	06	VENTURA	33	34 09	118 58	780		7A			RANCHO SIERRA VISTA
NEWHALL SOLEDAD FC32CE	6162	06	LOS ANGELES	29	34 23	118 32	1243		4P		C	LA COUNTY FLOOD CONT.
NEWMAN 2 NW	6168	05	STANISLAUS	27	37 21	121 03	108	5P	5P			RICHARD A SMITH
NEWPORT BEACH HARBOR	6175	06	ORANGE	33	33 36	117 53	10	5P	5P			ORANGE CO. HARBOR DIST
NEW YORK MTNS	6185	07	SAN BERDINO	6	35 15	115 18	6000				S	C. T. SNYDER

STATION		INDEX NO.	DIVISION	COUNTY	DRAINAGE	LATITUDE	LONGITUDE	ELEVATION	TEMP	PRECIP	EVAP	SPECIAL		OBSERVER
NICOLAUS 2		6194	02	SUTTER	39	38 55	121 33	43		8A				RECLAMATION DIST 1001
NILAND		6197	07	IMPERIAL	6	33 17	115 31	-55		6P				IMPERIAL IRRIG DIST
NIPOMO 2 NW		6207	06	SN LUIS OBPO	33	35 04	120 30	360		8A				ANDREW MEHLSCHAU
NOEL SPRING		6212	02	GLENN	23	39 32	122 4[illegible]	5000					S	CORPS OF ENGINEERS
NORTH FORK RANGER STA		6252	05	MADERA	27	37 14	119 30	2630	8A	8A		H		U S FOREST SERVICE
NOVATO 8 NNW		6244	01	MARIN	17	38 08	122 43	370				C		MARIN COUNTY FIRE DEPT.
OAK KNOLL RANGER STA		6328	01	SISKIYOU	17	41 50	122 51	1963		8A				U S FOREST SERVICE
OAKLAND WB AIRPORT	R	6335	04	ALAMEDA	4	37 44	122 12	6	MID	MID		C J		U S WEATHER BUREAU
OAKVILLE 1 WNW		6351	01	NAPA	17	38 27	122 2[illegible]	160		5P				MRS LILLIAN DEL BONDIO
OAKVILLE 4 SW # 2		6356	01	NAPA	17	38 24	122 28	1685				C		KLAUS HUCKFELDT
OCCIDENTAL		6370	01	SONOMA	17	38 25	122 58	960		7A				ANDREW J BLANEY
OCEANSIDE		6377	06	SAN DIEGO	33	33 12	117 23	84	4P	4P				OCEANSIDE FIRE DEPT
OCEANSIDE P MPING PL		6379	06	SAN DIEGO	33	33 13	117 2[illegible]	30				C		OCEANSIDE WATER DEPT
OCOTILLO WELLS		6383	07	SAN DIEGO	6	33 09	116 08	170		8A				EARL G. CARTIER
OIL FIELDS S JOAQUIN RDG		6395	05	FRESNO	27	36 18	120 24	3620					S	PACIFIC TEL&TEL CO
OJAI		6399	06	VENTURA	33	34 27	119 15	750	5P	5P				VENTURA CO FIRE DEPT
ONION VALLEY		6452	02	PLUMAS	8	39 48	120 53	6530					S	DEPT OF WTR RESOURCES
ONO		6455	02	SHASTA	23	40 29	122 37	980		7A				J. T. SAILORS
ORANGE COUNTY RESVR		6473	06	ORANGE	26	33 56	117 53	660				C		CORPS OF ENGINEERS
ORANGE COVE		6476	05	FRESNO	9	36 37	119 18	431	10A	10A				ORANGE COVE CIT ASSN
ORICK PRAIRIE CREEK PK		6498	01	HUMBOLDT	17	41 22	124 01	161	4P	4P				CAL DIV BEACH & PARKS
ORLAND		6506	02	GLENN	23	39 45	122 12	254	8A	8A				ORLAND UNIT WU ASSN
ORLEANS		6508	01	HUMBOLDT	12	41 18	123 32	403	5P	5P				E J ANDERSON
OROVILLE		6521	02	BUTTE	8	39 30	121 34	171	11A	11A				CITY OF OROVILLE
OROVILLE BRIDGE		6525	02	BUTTE	8	39 31	121 34	165		7A				ROBERT E SKINNER
OROVILLE RANGER STA		6528	02	BUTTE	8	39 32	121 34	300				C		STATE DIV OF FSTRY
OSPITAL RANCH		6551	05	CALAVERAS	27	38 07	120 57	280					S	CLOSED 11/1/69
OSTRANDER LAKE		6552	05	MARIPOSA	14	37 38	119 33	8600					S	DWR & NATL PARK SERVICE
OXNARD		6569	06	VENTURA	33	34 12	119 11	49	8A	8A				CITY OF OXNARD
PACHECO PASS		6583	05	MERCED	27	37 04	121 11	880		MID				CALIF DEPT OF WATER RES
PACIFIC HOUSE		6597	02	EL DORADO	1	38 45	120 30	3440		8A				FLOYD R POOLE
PACOIMA DAM FC 33 A E		6602	06	LOS ANGELES	13	34 20	118 24	1500		5P				E K BARR
PAICINES OHRWALL RANCH		6612	04	SAN BENITO	20	36 44	121 22	950		8A				JOHN P OHRWALL
PALMDALE		6624	07	LOS ANGELES	6	34 35	118 06	2596	5P	5P		C		PALMDALE IRRIG DIST
PALMDALE FAA AIRPORT		6627	07	LOS ANGELES	6	34 38	118 05	2517	MID	MID				FED AVIATION AGENCY
PALM SPRINGS		6635	07	RIVERSIDE	6	33 49	116 32	411	5P	5P				PALM SPGS FIRE DEPT
PALO ALTO CITY HALL		6646	04	SANTA CLARA	4	37 27	122 08	23	8A	8A		C		ENGINEERING DEPT
PALOMA		6650	04	MONTEREY	24	36 21	121 30	1835		5P				JAMES A BELL
PALOMAR MT OBSERVATORY		6657	06	SAN DIEGO	33	33 21	116 52	5545	1P	1P		C H		PALOMAR OBSERVATORY
PALOS VERDES EST FC43D		6663	06	LOS ANGELES	33	33 48	118 23	216		7A				SUPT. OF STREETS & PKS.
PANAMINT CITY		6671	07	INYO	6	36 07	117 06	6240					S	C. T. SNYDER
PANOCHE		6675	05	SAN BENITO	27	36 36	120 50	1265		SS				MISS LILY BERG
PARADISE		6685	02	BUTTE	23	39 45	121 37	1750	8A	8A				PARADISE FIRE DEPT.
PARADISE MEADOW		6688	05	TUOLUMNE	37	38 03	119 40	7700					S	HETCH HETCHY WTR SUP
PARKER RESERVOIR		6699	07	SAN BERDINO	5	34 17	114 10	738	7A	7A		C		METRO WATER DISTRICT
PARKFIELD		6703	04	MONTEREY	24	35 53	120 26	1485		7A				ROBERT H. DURHAM
PARKFIELD 7 NNW		6706	04	MONTEREY	24	36 00	120 28	3590				C		RAULSTON P MORRISON
PASADENA		6719	06	LOS ANGELES	13	34 09	118 09	864	4P	4P				PASADENA WATER DEPT
PASKENTA RANGER STA		6726	02	TEHAMA	23	39 53	122 32	755		8A		C		U S FOREST SERVICE
PASO ROBLES		6730	04	SN LUIS OBPO	24	35 38	120 41	700	5P	5P				CITY OF PASO ROBLES
PASO ROBLES 5 NW		6736	04	SN LUIS OBPO	24	35 41	120 45	1040				C		FRANCIS F NELSON
PASO ROBLES FAA AP		6742	04	SN LUIS OBPO	24	35 40	120 38	815	MID	MID				FED AVIATION AGENCY
PATTERSON MEADOW		6751	03	MODOC	21	41 11	120 12	7000					S	DEPT OF WATER RESOURCES
PATTIWAY		6754	05	KERN	10	34 56	119 23	3868		7A				HUDSON RANCH
PAYNES CREEK		6761	02	TEHAMA	23	40 20	121 51	184[illegible]		7A				NELLIE THOMPSON
PEPPERDINES CAMP		6803	02	MODOC	21	41 27	120 14	6300					S	CALIF DEPT WATER RES
PERRIS		6814	06	RIVERSIDE	28	33 47	117 14	1470	2P	5P				STATE DIV OF FSTRY
PETALUMA FIRE STA 2		6826	01	SONOMA	17	38 14	122 38	16	5P	5P		C		PETALUMA FIRE STA # 2
PIEDRA BLANCA GRD STA		6862	06	VENTURA	29	34 34	119 10	3065		MID				VENTURA COUNTY FCD
PINE CANYON PS FC321E		6891	06	LOS ANGELES	29	34 40	118 26	3286		5P				L A CO FIRE DEPT
PINECREST SUMMIT R S		6893	05	TUOLUMNE	37	38 15	120 00	5600				C		USFS, DISTRICT RANGER
PINE FLAT DAM		6896	05	FRESNO	27	36 49	119 20	610		7A				CORPS OF ENGINEERS
PINE MOUNTAIN INN		6910	06	VENTURA	29	34 36	119 21	4200				C		VENTURA CTY FLD CONTROL
PINNACLES NAT MONUMENT		6926	04	SAN BENITO	20	36 29	121 11	1307	4P	4P				U S NAT PARK SERVICE
PIRU 2 ESE		6940	06	VENTURA	29	34 24	118 45	730		7A				CAMULOS RANCH
PISMO BEACH		6943	04	SN LUIS OBPO	4	35 08	120 38	80	5P	5P				POLICE DEPARTMENT
PIT RIVER POWER HOUSE		6946	02	SHASTA	21	40 59	121 59	1458		3P				P G & E COMPANY
PLACERVILLE		6960	02	EL DORADO	1	38 44	120 48	1890	8A	8A		H		P G & E COMPANY
PLACERVILLE IFG		6962	02	EL DORADO	1	38 44	120 44	2755	4P	4P	4P			INST FST GENETICS
PLACERVILLE DISP PLANT		6964	02	EL DORADO	1	38 44	120 51	1546				C		CITY OF PLACERVILLE
PLASKETT		6972	01	GLENN	7	39 44	122 51	6580					S	U S F S& CAL DEPT WTR
PLATINA		6975	02	SHASTA	23	40 22	122 53	2260	5P	5P				PLATINA HWY MTC STN
PLUMAS EUREKA STATE PK		6998	02	PLUMAS	8	39 45	120 42	5165				C		PLUMAS EUREKA ST. PK.
POINT ARENA		7009	01	MENDOCINO	17	38 55	123 42	210	5P	5P		C		CALIF DIV OF FORESTRY
PT ARGUELLO LIGHT STA		7016	06	SNTA BARBARA	33	34 34	120 40	76		11P				U S COAST GUARD
POINT PIEDRAS BLANCAS		7024	04	SN LUIS OBPO	4	35 40	121 17	59	11P	11P				U S COAST GUARD
POMONA CAL POLY		7050	06	LOS ANGELES	26	34 04	117 49	740	8A	8A				WEATHER BUREAU OFFICE
PORT CHICAGO NAVAL DEP		7070	04	CONTRA COSTA	4	38 01	122 01	50	5P	5P				U S NAVAL MAGAZINE
PORTERVILLE		7077	05	TULARE	9	36 04	119 01	393	8A	8A				JOHN H DAYBELL
PORTOLA		7085	02	PLUMAS	8	39 48	120 28	4838	4P	4P		C		F. W. COLE
PORTUGUESE MEADOW		7093	05	TULARE	10	35 48	118 34	7000					S	CORPS OF ENGINEERS
POSEY 3 E		7096	05	TULARE	10	35 48	118 38	4960	SS	7A				PANORAMA HTS LODGE
POTTER VALLEY 3 SE		7108	01	MENDOCINO	22	39 18	123 04	1100				C		CORPS OF ENGINEERS
POTTER VALLEY PH		7109	01	MENDOCINO	22	39 22	123 08	1015	4P	4P		C		P G & E COMPANY
POWAY VALLEY		7111	06	SAN DIEGO	33	32 57	117 04	500		4P				POWAY FIRE DEPT
PRADO DAM		7123	06	RIVERSIDE	28	33 53	117 38	560				C		CORPS OF ENGINEERS
PRIEST VALLEY		7150	04	MONTEREY	24	36 11	120 42	2300	SS	SS				NELSON H PALMER
QUAKING ASPEN		7179	05	TULARE	10	36 07	118 32	7200					S	CORPS OF ENGINEERS
QUINCY		7195	02	PLUMAS	8	39 56	120 56	3409	8A	8A		H		U S FOREST SERVICE
RAILROAD FLAT		7222	05	CALAVERAS	27	38 19	120 33	2720					S	CLOSED 11/1/69
RAMONA SPAULDING		7231	06	SAN DIEGO	33	33 04	116 51	1480	6P	6P				LOUIS B SPAULDING
RANCHITA		7244	06	SAN DIEGO	33	33 14	116 32	4110		6P				B. W. PATTERSON
RANDSBURG		7253	07	KERN	15	35 22	117 39	3570	6P	6P				KERN CO FIRE DEPT
RATTLESNAKE CREEK		7259	05	FRESNO	11	36 59	118 43	9900					S	CORPS OF ENGINEERS
RED BLUFF WB AIRPORT	R	7292	02	TEHAMA	23	40 09	122 15	342	MID	MID		C J		U S WEATHER BUREAU
REDDING 5 SSE		7295	02	SHASTA	23	40 30	122 22	425				C		CITY OF REDDING
REDDING FIRE STA NO 2		7296	02	SHASTA	23	40 35	122 24	580	5P	5P				REDDING FIRE DEPT
REDLANDS		7306	06	SAN BERDINO	28	34 03	117 11	1318	MID	2P				REDLANDS DAILY FACTS
REDWOOD CITY		7339	04	SAN MATEO	4	37 29	122 14	31	5P	5P				CITY FIRE DEPT STA 2
REDWOOD VALLEY		7351	01	MENDOCINO	22	39 16	123 12	718				C		THOMAS M JAMESON
REPRESA		7370	02	SACRAMENTO	1	38 42	121 10	295		MID				FOLSOM STATE PRISON
RICHARDSON GROVE ST PK		7404	01	HUMBOLDT	7	40 02	123 47	500	8A	8A				CALIF DIV BEACH & PKS
#RICHMOND		7414	04	CONTRA COSTA	4	37 56	122 21	55	8A	8A				CITY OF RICHMOND
RIO VISTA		7446	02	SOLANO	23	38 09	121 42	40		8A				U S ARMY DEPOT
RIVERSIDE FIRE STA. #3		7470	06	RIVERSIDE	28	33 57	117 23	840	5P	5P				RIVERSIDE FIRE DEPT
RIVERSIDE EXP STA	R	7473	06	RIVERSIDE	28	33 58	117 21	986	8A	8A	8A	C G		CITRUS RES & AG EXP STA
ROBBS PEAK PH		7489	02	EL DORADO	1	38 54	120 22	5120				C		SAC MUNIC UTL DIST
ROBERTSON FLAT		7492	05	PLACER	1	39 09	120 30	6740					S	DEPT OF WATER RESOURCES
ROCK CREEK		7510	07	INYO	19	37 27	118 44	9670					S	DEPT WATER RESOURCES
ROCKLIN		7516	02	PLACER	1	38 48	121 14	242	8A	8A				RAYMOND H JOHNSON
ROGERS CAMP		7533	05	TULARE	10	36 06	118 38	6240					S	CORPS OF ENGINEERS
ROSE MARIE MEADOW		7560	05	FRESNO	27	37 19	118 52	10000					S	SO CALIF EDISON CO
ROUND MEADOW		7579	05	TULARE	10	35 58	118 21	9000					S	CALIF STATE ENG
ROUND MOUNTAIN 1 NNE		7580	02	SHASTA	23	40 49	121 56	2117		8A		C		MRS MARIAN L BERTAGNA
RUNNING SPRINGS 1 E		7600	07	SAN BERDINO	15	34 12	117 05	5965				C		STATE DIV OF HWYS
SACHES SPRINGS		7623	05	TUOLUMNE	37	38 06	119 51	7900					S	HETCH HETCHY WTR SUP
SACRAMENTO WB AIRPORT	R	7630	02	SACRAMENTO	23	38 31	121 30	17	MID	MID		C J		U S WEATHER BUREAU
#SACRAMENTO WB CITY	R	7633	02	SACRAMENTO	23	38 35	121 30	19	MID	MID		C		U S WEATHER BUREAU
SADDLE CAMP RANGER STA		7637	02	TEHAMA	23	40 10	122 48	3850					S	U S WEATHER BUREAU
SAGEHEN CREEK		7641	03	NEVADA	36	39 26	120 14	6337		5P				UNIVERSITY OF CALIF
SAINT HELENA		7643	01	NAPA	17	38 30	122 28	225	6P	6P				EDWIN L PAULSON
SAINT HELENA 4 WSW		7646	01	NAPA	17	38 30	122 32	1780				C		EDWIN H LEARNED
SAINT HELENA 7 NE		7649	02	NAPA	23	38 34	122 23	870				C		PARISH RANCH
SAINT MARYS COLLEGE		7661	04	CONTRA COSTA	4	37 50	122 06	623	7P	7P				BROTHER U BENEDICT
SALINAS 2 E		7668	04	MONTEREY	24	36 40	121 37	80	5P	5P				SALINAS RURAL F D
SALINAS FAA AP		7669	04	MONTERY	24	36 40	121 36	75	MID	MID				FED AVIATION AGENCY
SALINAS DAM		7672	04	SN LUIS OBPO	24	35 20	120 30	1375		8A				SALINAS DAM OPERATORS
SALSIPUEDES GAUING STA		7681	06	SNTA BARBARA	32	34 35	120 24	250		8A				JOE CABRAL JR
SALT SPRINGS PWR HOUSE		7689	05	AMADOR	16	38 30	120 13	3700	3P	3P	3P			P G & E COMPANY
SAN ANDREAS 2 S		7702	05	CALAVERAS	2	38 10	120 40	830		7A				CALAVERAS CEMENT CO
SAN ANTONIO MISSION		7714	04	MONTEREY	24	36 01	121 15	1060	5P	5P				SAN ANTONIO MISSION
SAN ARDO		7716	04	MONTEREY	24	36 02	120 54	450		8A				MRS JEAN BRINAN
SAN BENITO		7719	04	SAN BENITO	20	36 31	121 05	1355				C		JOHN M SHIELDS
SAN BERNARDINO CO HOSP		7723	06	SAN BERDINO	28	34 08	117 16	1125	6P	6P				S B COUNTY HOSPITAL
SAN CLEMENTE DAM		7731	04	MONTEREY	4	36 26	121 42	600		7A				CALIF WTR & TEL CO
SANDBERG PTL F 130B		7734	06	LOS ANGELES	13	34 45	118 43	4025		4P				L A CO FIRE DEPT
SANDBERG WB	R	7735	06	LOS ANGELES	29	34 45	118 44	4517	MID	MID		C H J		U S WEATHER BUREAU
#SAN DIEGO WB AIRPORT	R	7740	06	SAN DIEGO	33	32 44	117 10	13	MID	MID		C J		U S WEATHER BUREAU
SAN DIMAS FIRE WD FC95		7749	06	LOS ANGELES	26	34 06	117 48	955		8A				SAN DIMAS FIRE STA
SAN DIMAS TANBARK FLAT		7750	06	LOS ANGELES	26	34 12	117 46	2720				C		U S FOREST SERVICE
SAN FELIPE HIGHWAY STA	R	7755	04	SANTA CLARA	20	37 01	121 20	365				C		STATE DIV OF HWYS
SAN FERNANDO		7759	06	LOS ANGELES	13	34 17	118 28	965	5P	5P				FARMERS INS GROUP
SAN FERNANDO PH 3		7762	06	LOS ANGELES	13	34 19	118 30	1250				C		CORPS OF ENGINEERS
S F RICHMOND SUNSET	R	7767	04	SN FRANCISCO	4	37 46	122 30	32	5P	MID		C		CITY SAN FRANCISCO
SAN FRANCISCO WB AP	R	7769	04	SAN MATEO	4	37 37	122 23	8	MID	MID		C J		U S WEATHER BUREAU
#S F FEDERAL BUILDING	R	7772	04	SN FRANCISCO	4	37 47	122 25	52	MID	MID		C J		U S WEATHER BUREAU
SAN GABRIEL CANYON PH		7776	06	LOS ANGELES	26	34 09	117 54	744		5P				PASADENA WATER DEPT
SAN GABRIEL DM FC425BE		7779	06	LOS ANGELES	26	34 12	117 52	1481		5P		C		ORBIN R. WATKINS
SAN GABRIEL FIRE DEPT		7785	06	LOS ANGELES	13	34 06	118 06	450	4P	4P				CITY FIRE DEPARTMENT
SAN GREGORIO 2 SE		7807	04	SAN MATEO	4	37 18	122 22	275	7P	7P				GARY J. ARATA
SAN JACINTO		7810	06	RIVERSIDE	33	33 47	116 58	1535	7P	7P				BYRON JOHANSEN
SAN JACINTO RANGER STA		7813	06	RIVERSIDE	33	33 47	116 58	1560				C		STATE DIV OF FSTRY
SAN JOAQUIN EXP RANGE		7817	05	MADERA	27	37 05	119 43	1050				C		U S FOREST SERVICE
SAN JOSE	R	7821	04	SANTA CLARA	4	37 21	121 54	67	4P	4P		C J		CITY OF SAN JOSE
SAN JUAN BAUTISTA 3SSE		7834	04	SAN BENITO	20	36 48	121 31	550				C		MRS. SANDRA J. KNOLL
SAN JUAN GUARD STATION		7837	06	ORANGE	33	33 36	117 31	730				C		CORPS OF ENGINEERS
SAN LUIS DAM		7846	05	MERCED	27	37 03	121 04	277	8A	8A	8A	C		DEPT WATER RESOURCES
SAN LUIS OBISPO POLY		7851	04	SN LUIS OBPO	4	34 31	120 40	315	7A	7A		C		CAL STATE POLY COL
SAN MARCOS PASS		7859	06	SAN BARBARA	32	34 32	119 49	2300				C		CTY OF SANTA BARBARA
#SAN MATEO		7864	04	SAN MATEO	4	37 32	122 18	21	5P	5P				CITY FIRE DEPARTMENT
SAN NICOLAS ISLAND		7870	06	VENTURA	33	33 14	119 27	502	MID	MID		C		U S WEATHER BUREAU
#SAN RAFAEL		7880	01	MARIN	17	37 58	122 32	40	4P	4P				INDEPENDENT JOURNAL
SANTA ANA FIRE STATION		7888	06	ORANGE	28	33 45	117 52	115	4P	4P				SANTA ANA FIRE DEPT
SANTA ANA RIVER PH 3		7891	06	SAN BERDINO	28	34 06	117 06	1970				C		SO CALIF EDISON CO
SANTA ANITA FERN FC432		7897	06	LOS ANGELES	13	34 13	118 01	2035		5P				LOUIS LUEBKERT
SANTA BARBARA		7902	06	SNTA BARBARA	33	34 25	119 41	5	8A	8A		C		SANTA BARBARA SWG. TR.
SANTA BARBARA FAA AP		7905	06	SNTA BARBARA	33	34 26	119 50	9	MID	MID				FED AVIATION AGENCY
SANTA BARBARA TV PEAK		7909	06	SNTA BARBARA	32	34 32	119 57	4000		5P				TV STATION KEYT
SANTA CLARA UNIVERSITY		7912	04	SANTA CLARA	4	37 21	121 56	88	5P	5P				UNIV OF SANTA CLARA
SANTA CRUZ		7916	04	SANTA CRUZ	4	36 59	122 01	125	5P	5P				ROBERT E BURTON
SANTA FE DAM	R	7926	06	LOS ANGELES	13	34 07	117 58	427				C		CORPS OF ENGINEERS
SANTA MARGARITA 2 SW		7930	04	SN LUIS OBPO	24	35 22	120 38	1200		6P				JOSEPH C MC KUSICK
SANTA MARGARITA BOOST		7933	04	SN LUIS OBPO	24	35 22	120 38	1100		8A				RICHARD S PILECKI
SANTA MARIA WB AIRPORT	R	7946	06	SNTA BARBARA	30	34 54	120 27	236	MID	MID		C J		U S WEATHER BUREAU
SANTA MONICA		7950	06	LOS ANGELES	33	34 01	118 29	64		4P				CITY SANTA MONICA
#SANTA MONICA PIER		7953	06	LOS ANGELES	33	34 00	118 30	15	4P	4P				S M LIFEGUARD SER
SANTA PAULA		7957	06	VENTURA	29	34 21	119 05	263	4P	8A				VENTURA CO FIRE DEPT
SANTA ROSA		7965	01	SONOMA	22	38 27	122 42	167	4P	4P				CLARENCE S NEWBERRY
SANTA YNEZ		7976	06	SNTA BARBARA	32	34 37	120 05	600				C		SANTA BARBARA COUNTY
SANTIAGO DAM		7987	06	ORANGE	28	33 47	117 43	855				C		WILLIAM D SAPPINGTON
SAUGUS PWR PL NO 1		8014	06	LOS ANGELES	29	34 35	118 27	2105		6A				L A WTR & PWR DEPT
SAWYERS BAR RANGER STA		8025	01	SISKIYOU	12	41 18	123 08	2169	5A	8A				U S FOREST SERVICE
#SCOTIA		8045	01	HUMBOLDT	7	40 29	124 06	139	8A	8A				PACIFIC LUMBER CO
SEARSVILLE LAKE		8068	04	SAN MATEO	4	37 24	122 14	350		8A				AUSTIN CLAPP
SEBASTOPOL 4 SSE		8072	01	SONOMA	17	38 21	122 49	145				C		GEO A NAHMENS
SECRET VALLEY		8074	03	LASSEN	18	40 31	120 16	4440		6A				MRS GEORGE W RUMBO
SEPULVEDA DAM		8092	06	LOS ANGELES	13	34 10	118 28	740				C		CORPS OF ENGINEERS
SHASTA DAM		8135	02	SHASTA	23	40 43	122 25	1076	8A	8A	8A	C H		U S BUR RECLAMATION
SHEEP RANCH		8145	05	CALAVERAS	27	38 13	120 28	2370					S	CLOSED 11/1/69
SHELTER COVE		8162	01	HUMBOLDT	17	40 02	124 04	232	5P	5P				MRS MARILYN F MACHI
SHINGLE SPRINGS		8173	02	EL DORADO	1	38 40	120 55	1375		7A				THEODORE B HEUSNER
SHINGLETOWN 2 E		8175	02	SHASTA	23	40 30	121 51	3535		7A				MRS JANICE M SUTTER
SIERRA CITY		8207	02	SIERRA	39	39 34	120 38	4170	8A	8A		H		LEE WITHYCOMBE
SIERRAVILLE RANGER STA		8218	02	SIERRA	8	39 35	120 22	4975	8A	8A		C H		U S FOREST SERVICE
SIGNAL HILL FC 415		8230	06	LOS ANGELES	13	33 48	118 10	100		5P		C		GEORGE I OSBORN
SILVERADO RANGER STA		8243	06	ORANGE	28	33 45	117 39	1095				C		CORPS OF ENGINEERS
SKAGGS SPGS LAS LOMAS		8272	01	SONOMA	22	38 41	123 08	1930		8A		H		JOHN K LEITHOLD
SLACK CANYON		8276	04	MONTEREY	24	36 05	120 40	1730				C		STATE DIV OF FSTRY
SNOW CREEK UPPER		8317	07	RIVERSIDE	6	33 52	116 41	1940		6A				PALM SPRINGS WTR CO
SNOW FLAT		8318	05	MARIPOSA	14	37 50	119 30	8700					S	DEPT WATER RESOURCES
SODA SPRINGS 1 E	R	8332	02	NEVADA	39	39 19	120 22	6885	8A	8A		C H		ROBERT MAUGHAN
SOLEDAD		8338	04	MONTEREY	24	36 26	121 20	195		8A				JOHN N FRANCIONI
SOMERSET 5 ESE		8344	05	EL DORADO	16	38 37	120 36	3160				C		JACK A. HASELEY
SOMIS 3 NW		8349	06	VENTURA	33	34 17	119 03	510		8A				BERYLWOOD INVEST CO
SONOMA		8351	01	SONOMA	17	38 17	122 27	70	5P	5P				LAURENCE W DICKEY
SONORA RS		8353	05	TUOLUMNE	37	37 59	120 23	1749	8A	8A		H		STATE DIV.OF FORESTRY
SONORA JUNCTION		8355	03	MONO	38	38 21	119 27	6886				C		STATE DIV OF HWYS
S E FARALLON		8376	04	SAN FRANCISC	4	37 42	123 00	35				C		U S COAST GUARD
SO ENTRANCE YOSEMITE		8380	05	MARIPOSA	14	37 30	119 38	5120	8A	8A		H		U S NAT PARK SERVICE
SOUTH LAKE		8406	07	INYO	19	37 11	118 34	9580					S	SOUTHERN CALIF EDISON C
SPADRA PAC FC 356 C		8436	06	LOS ANGELES	26	34 03	117 49	680		4P		C		R S HUTCHISON
SPRECKELS HWY BRIDGE		8446	04	MONTEREY	24	36 36	121 41	60		8A				U S WEATHER BUREAU
SPRINGVILLE 7 ENE		8455	05	TULARE	9	36 10	118 42	2470		7A				ELMER A SUTTON
SPRINGVILLE RANGER STA		8460	05	TULARE	9	36 08	118 48	1050				C		U S FOREST SERVICE
SPRINGVILLE TULE HDWKS		8463	05	TULARE	9	36 12	118 39	4070				C		P G & E COMPANY
SQUAW VALLEY		8474	03	PLACER	36	39 12	120 14	6235	8A	8A		H		SQUAW VALLEY STATE PK
SQUIRREL INN 2		8479	07	SAN BERDINO	15	34 14	117 14	5680	5P	5P		H		LEROY KEMP
STANDISH 1 E		8487	03	LASSEN	18	40 22	120 24	4030		8A				RAY C FRALEY
STANDISH HICKEY ST PK		8490	01	MENDOCINO	7	39 53	123 44	850		8A				CAL DIV BEACH & PKS
STANISLAUS POWER HOUSE		8499	05	TUOLUMNE	34	38 08	120 22	1060		1P				P G & E COMPANY
STATE LAKES		8510	05	FRESNO	11	36 56	118 35	10300					S	CORPS OF ENGINEERS
STIRLING CITY RS		8544	02	BUTTE	8	39 54	121 32	3518				C		STATE DIV OF FSTRY
STOCKTON DISPOSAL PL		8554	05	SAN JOAQUIN	27	37 56	121 20	11				C		CITY OF STOCKTON
#STOCKTON WBAP		8558	05	SAN JOAQUIN	27	37 54	121 15	22	MID	MID		J		U S WEATHER BUREAU
STOCKTON FIRE STA NO 4		8560	05	SAN JOAQUIN	27	38 00	121 19	12	8A	8A				STOCKTON FIRE STA NO 4
STONYFORD COOLEY RANCH		8578	02	COLUSA	23	39 15	122 40	3015		8A				FRED H COOLEY
STONYFORD RANGER STA		8580	02	COLUSA	23	39 23	122 33	1168		8A				U S FOREST SERVICE
STONY GORGE RESERVOIR		8587	02	GLENN	23	39 35	122 32	791	5P	5P		C		ORLAND UNIT WU ASSN
STOUTS MEADOW		8591	02	SHASTA	21	41 10	121 56	5300					S	DEPT WATER RESOURCES
STRAWBERRY VALLEY		8606	02	YUBA	39	39 34	121 06	3808	5P	5P		H		MRS. LILLIAN MAGRUDER
SUEY RANCH		8627	06	SN LUIS OBPO	30	35 00	120 23	390		5P				SUEY RANCH
SUMMIT MEADOW		8648	05	FRESNO	11	37 05	119 13	6240					S	DEPT OF WTR RESOURCES
SUNSET BEACH STATE PK		8680	04	SANTA CRUZ	20	36 54	121 50	85				C		CAL DIV BEACH & PARK
SURF 2 ENE		8697	06	SNTA BARBARA	32	34 41	120 34	110				C		U S AIR FORCE
SUSANA KNOLLS		8700	06	VENTURA	33	34 16	118 40	1085		8A				SUSANA KN FIRE STA
SUSANVILLE AIRPORT		8702	03	LASSEN	18	40 23	120 34	4148	MID	MID		H		DAVID BARR
SUSANVILLE 1 WNW		8703	03	LASSEN	18	40 26	120 40	4555				C		STATE DIV OF FSTRY
SUTTER HILL RANGER STA		8713	05	AMADOR	16	38 23	120 48	1586		8A				STATE DIV OF FSTRY
SWAIN MOUNTAIN		8716	02	PLUMAS	8	40 27	121 06	6160					S	CALIF DEPT WATER RES
TAFT		8752	05	KERN	10	35 09	119 28	1025				C		KERN CO FSTRY & FD
TAHOE CITY		8758	03	PLACER	36	39 10	120 08	6230	8A	8A	8A	H		MRS. ESTHER BEATTY
TAHOE VALLEY FAA AP		8762	03	EL DORADO	36	38 54	120 00	6254	4P					FED AVIATION AGENCY
TALBOT CAMP		8771	02	PLACER	1	39 12	120 22	6000					S	DEPT WATER RESOURCES
TEHACHAPI		8826	05	KERN	10	35 08	118 27	3975	5P	5P		H		HARRY M. COWAN
TEHACHAPI AIRPORT		8832	05	KERN	10	35 08	118 26	3960				C		TEHACHAPI CUMMINGS
TEJON RANCHO		8839	05	KERN	10	35 02	118 45	1425	5P	5P				TEJON RANCH COMPANY
TERMO		8873	03	LASSEN	18	40 52	120 27	5300	6P	6P		C		SULO E LAKSO
THE CEDARS		8881	02	PLACER	1	39 15	120 21	5900					S	DEPT OF WATER RESOURCES
THE GEYSERS		8885	01	SONOMA	22	38 48	122 50	1668				C		MRS FAYE DEWEY
THERMAL FAA AIRPORT		8892	07	RIVERSIDE	6	33 38	116 10	-120	MID	MID		C		FED AVIATION AGENCY
THOUSAND OAKS		8905	06	VENTURA	33	34 11	118 51	810		8A				VENTURA CO FIRE DEPT
THREE MILE VALLEY		8909	02	PLUMAS	8	39 54	120 34	5900					S	CALIF DEPT WATER RES
THREE RIVERS 6 SE		8912	05	TULARE	9	36 22	118 51	2200				C		GLENN BAKER
THREE RVRS EDISON PH 2		8914	05	TULARE	9	36 28	118 53	950	2P	2P				SO CALIF EDISON CO
THREE RVRS EDISON PH 1		8917	05	TULARE	9	36 28	118 52	1140				C		SO CALIF EDISON CO
TIGER CREEK PH		8928	05	AMADOR	16	38 27	120 29	2355	4P	4P		C		P G & E COMPANY
TOPANGA PATROL STA FC6		8967	06	LOS ANGELES	33	34 05	118 36	745		5P				L A CO FIRE DEPT
TORRANCE		8973	06	LOS ANGELES	33	33 48	118 20	110	4P	4P				TORRANCE MUN AIRPORT
TRABUCO CANYON		8992	06	ORANGE	33	33 39	117 36	970				C		ORANGE CO PARK DEPT
TRACY 2 SSE		8997	05	SAN JOAQUIN	27	37 43	121 25	105				C		AAGE R TUGEL
TRACY CARBONA		8999	05	SAN JOAQUIN	27	37 42	121 25	140	8A	8A				BANTA CARBONA IR CO
TRACY PUMPING PLANT		9001	05	ALAMEDA	27	37 48	121 35	61	6P	6P	6P			U S BUR RECLAMATION
TRINITY DAM VISTA PT		9024	01	TRINITY	35	40 48	122 46	2500	8A	8A	8A			U S BUR RECLAMATION
TRONA		9035	07	SAN BERDINO	6	35 47	117 23	1695	8A	8A				AMERICAN P & C CORP
TROUGH SPRING		9037	02	COLUSA	23	39 18	122 39	4000					S	CORPS OF ENGINEERS
TRUCKEE RANGER STATION		9043	03	NEVADA	36	39 20	120 11	5995	8A	8A		C		U S FOREST SERVICE
TUJUNGA		9047	06	LOS ANGELES	13	34 16	118 18	1690	7P	7P				JAMES D. PARRA
TUJUNGA MILL CR FC 470		9049	06	LOS ANGELES	13	34 23	118 05	4645				C		LOS ANGELES CO FCD
TULEFIELD		9052	05	KERN	10	35 09	119 01	295		7A				KERN COUNTY LAND CO
TULELAKE	R	9053	01	SISKIYOU	12	41 58	121 28	4035	5P	5P	5P	C H		TULELAKE IRRIG DIST
TUNNEL RANGER STATION		9061	05	TULARE	10	36 22	118 17	8950					S	U S WEATHER BUREAU
TUOLUMNE MEADOWS		9063	05	TUOLUMNE	37	37 53	119 20	8600					S	DEPT WATER RESOURCES
TURLOCK		9073	05	STANISLAUS	14	37 29	120 51	115		8A				CARL A PEARSON
TUSTIN IRVINE RANCH		9087	06	ORANGE	33	33 44	117 47	118	3P	3P				THE IRVINE COMPANY
TWENTY MILE HOLLOW		9097	02	TEHAMA	23	40 08	121 48	2800					S	DEPT OF WATER RESOURCES
TWENTYNINE PALMS		9099	07	SAN BERDINO	6	34 08	116 02	1975	5P	5P				U S NAT PARK SERVICE
TWIN LAKES		9105	02	ALPINE	1	38 42	120 02	7829	4P	4P		H		P G & E COMPANY
TWITCHELL DAM		9111	06	SNTA BARBARA	30	34 59	120 19	582	4P	4P	4P			SANTA MARIA VLY WCD
UHL RANGER STATION		9120	05	TULARE	9	35 53	118 39	3680				C		U S FOREST SERVICE
#UKIAH		9122	01	MENDOCINO	22	39 09	123 12	623	5P	5P				CITY FIRE DEPARTMENT

STATION INDEX

STATION	INDEX NO.	DIVISION	COUNTY	DRAINAGE ‡	LATITUDE	LONGITUDE	ELEVATION	OBSERVATION TIME AND TABLES: TEMP.	PRECIP.	EVAP.	SPECIAL (SEE NOTES)	OBSERVER
UKIAH 4 WSW	9124	01	MENDOCINO	22	39 08	123 16	1900		8A			MRS MARJORIE S DORY
UNION OIL STEARNS ABS	9138	06	ORANGE	28	33 56	117 52	710		6A			UNION OIL CO
WU C L A	9152	06	LOS ANGELES	33	34 04	118 27	430	4P	4P			U C L A
UPLAND 3 N	9158	06	SAN BERDINO	28	34 08	117 39	1605	5P	5P			LIBERTY GROVES CORP
UPPER LAKE 7 W	9167	02	LAKE	23	39 11	123 02	1524		4P			EDGAR J SCHUETTE
UPPER MATTOLE	9177	01	HUMBOLDT	1	40 15	124 11	255		5P			WESLEY C ROSCOE
UPR SAN LEANDRO FILTER	9185	04	ALAMEDA	4	37 46	122 10	394	6A	6A		C	E BAY MUN UTL DIST
UPPER TRES PINOS	9189	04	SAN BENITO	20	36 38	121 02	2050				C	ELDON FANCHER
VACAVILLE	9200	02	SOLANO	23	38 22	121 57	105	5P	5P			VACAVILLE FIRE DIST
VALLETON	9221	04	MONTEREY	24	35 53	120 42	957				C	MISS JUDY A. WOLF
VALLEY CENTER 2 NNE	9232	06	SAN DIEGO	33	33 14	117 01	1390		4P			VALLEY CNT MUN WATER
VALYERMO RANGER STA	9251	07	LOS ANGELES	15	34 27	117 51	3705	3P	3P			U S FOREST SERVICE
VAN NUYS FC 15B	9260	06	LOS ANGELES	13	34 11	118 27	695		3P			VAN NUYS PUBLISH CO
VENADO	9273	01	SONOMA	22	38 37	123 01	1260				C	SONOMA CFC AND WTR CO
VENTUCOPA R S	9283	06	SNTA BARBARA	30	34 51	119 29	2749				C	U S FOREST SERVICE
VENTURA	9285	06	VENTURA	33	34 17	119 17	105		8A			CO. FLOOD CONTROL DIST
VERMILION VALLEY	9301	05	FRESNO	27	37 22	118 59	7520				S	SO CALIF EDISON CO
VICTORVILLE PUMP PLANT	9325	07	SAN BERDINO	15	34 32	117 18	2858	8A	8A		C	VICTOR CO WATER DIST
VIDETTE MEADOW	9328	05	FRESNO	11	36 49	118 25	9500				S	CORPS OF ENGINEERS
VINCENT FIRE STA FC12D	9345	06	LOS ANGELES	29	34 29	118 08	3135		5P			L A CO FIRE DEPT
VINTON	9351	02	PLUMAS	8	39 49	120 11	4950		4P			FRANK DOTTA
VISALIA	9367	05	TULARE	9	36 20	119 18	354	8A	8A			VISALIA FIRE DEPARTMENT
VISTA 2 NNE	9378	06	SAN DIEGO	33	33 14	117 14	510	5P	5P			VISTA FIRE DEPT
VOLLMERS	9386	02	SHASTA	23	40 57	122 26	1310		8A		C	W. FRED BORING
VOLTA POWER HOUSE	9390	02	SHASTA	23	40 28	121 32	2200	4P	4P		C	P G & E COMPANY
WALLACE 1 SE	9418	03	CALAVERAS	2	38 11	120 38	214		8A			CLARION E VAN SCHAICK
WALMAR SCHOOL	9420	04	CONTRA COSTA	4	37 57	122 05	120		5P			MRS. JOAN THOMAS
WALNUT CREEK 2 ESE	9423	04	CONTRA COSTA	4	37 53	122 02	245	5P	5P			JOHN P. TERRY
WALNUT CREEK 2 ENE	9426	04	CONTRA COSTA	4	37 54	122 01	220				C	TOMAS S VANASEK
WALNUT CREEK 4 E	9427	04	CONTRA COSTA	4	37 54	121 59	400		9A			MRS. BETTY FAIRCLOUGH
WALNUT PTL STA FC102B	9431	06	LOS ANGELES	26	34 00	117 52	488		8A			L A CO FIRE DEPT
WARNER SPRINGS	9467	06	SAN DIEGO	33	33 17	116 38	3180	4P	4P		C	WARNERS RESORT CO
WASCO	9452	05	KERN	10	35 36	119 20	333	8A	8A			KERN CO FSTRY & F D
WASIOJA PHOENIX RANCH	9458	06	SNTA BARBARA	30	34 59	119 34	2370				C	PHOENIX RANCH
WATSONVILLE WATERWORKS	9473	04	SANTA CRUZ	20	36 56	121 46	95	8A	8A			CITY OF WATSONVILLE
WAWONA RANGER STATION	9482	03	MARIPOSA	14	37 32	119 40	3965				C	U S NAT PARK SERVICE
WEAVERVILLE RANGER STA	9490	01	TRINITY	35	40 44	122 56	2050	8A	8A		C	U S FOREST SERVICE
WEED FIRE DEPARTMENT	9499	01	SISKIYOU	12	41 26	122 23	3593	8A	8A			WEED FIRE DEPARTMENT
WELDON 1 WSW	9512	03	KERN	10	35 40	118 18	2680				C	VERNON J BLOUNT
WENDEL 10 SE	9524	02	LASSEN	18	40 16	120 04	4035		3P			ED FILIPELLI
WEST BIG PINE LOOKOUT	9532	06	SNTA BARBARA	32	34 42	119 40	6280				S	U S WEATHER BUREAU
WESTHAVEN	9560	05	FRESNO	11	36 13	119 59	285		7A			BOSTON RANCH CO
WEST POINT	9582	05	CALAVERAS	16	38 24	120 32	2820		8A			STATE DIV OF FORESTRY
WESTVILLE	9597	02	PLACER	1	39 11	120 39	5290				S	DEPT WATER RESOURCES
WET MEADOW	9602	05	TULARE	10	36 21	118 34	8950				S	CORPS OF ENGINEERS
WHEATLAND 2 NE	9608	02	YUBA	39	39 02	121 23	105				C	ESTATE OF SAMUEL DAMON
WHISKEYTOWN RES	9621	02	SHASTA	23	40 37	122 32	1295	9A	9A	9A		U S BUR RECLAMATION
WHITE MOUNTAIN 1	9632	07	MONO	6	37 30	118 11	10150	8A	8A		H	UNIVERSITY OF CALIF
WHITE MOUNTAIN 2	9633	07	MONO	6	37 35	118 14	12470	8A	8A		H	UNIVERSITY OF CALIF
WHITE MTN STORAGE	9635	07	SAN BERDINO	8	34 20	117 00	7260				S	STATE OF CALIFORNIA
WHITTIER CTY H FC 106C	9660	06	LOS ANGELES	26	33 58	118 02	340		5P			MISS MARTHA BAILEY
WILDROSE RANGER STA	9671	07	INYO	6	36 15	117 14	4100	5P	5P			NATIONAL PARK SERVICE
WILLIAMS	9677	02	COLUSA	23	39 09	122 09	86	9A	9A		C	CITY OF WILLIAMS
WILLITS 1 NE	9684	01	MENDOCINO	17	39 25	123 21	1348	4P	4P			LOUIS L BERTAIN
WILLITS HOWARD FOR RS	9685	01	MENDOCINO	7	39 21	123 19	1925				C	STATE DIV OF FSTRY
WILLOW CREEK 1 NW	9694	01	TRINITY	35	40 57	123 38	461	8A	8A	8A		U S FOREST SERVICE
WILLOWS	9699	02	GLENN	23	39 32	122 12	140	8A	8A			HOWARD R ALLARD
WILLOWS USBR	9700	02	GLENN	23	39 32	122 12	135	4P	4P	4PC		USBR MATERIAL CONTL DIV
WINCHESTER	9722	06	RIVERSIDE	33	33 43	117 05	1475			C		JIM H BLACKMORE
WINTERS	9742	02	YOLO	23	38 32	121 58	135	8A	8A			J NEWTON WALLACE
WOFFORD HEIGHTS	9754	05	KERN	10	35 43	118 27	2700		5S			JAMES H JORGENSEN
WOODFORDS	9775	03	ALPINE	3	38 47	119 49	5671	5P	5P		H	MRS WILMA C NARR
WOODLAND 1 WNW	9781	02	YOLO	23	38 41	121 48	69	9A	9A			U C AGR EXTEN SERV
WRIGHTS	9814	04	SANTA CLARA	4	37 08	121 57	1600		5P			MARVIN E WARE
WRIGHTS LAKE	9816	02	EL DORADO	1	38 51	120 14	6950				S	U S WEATHER BUREAU
YORBA LINDA	9847	06	ORANGE	26	33 54	117 49	415	5P	5P			YORBA LINDA WATER CO
YORKVILLE	9851	01	MENDOCINO	17	38 54	123 14	1100			C		MRS. V. SYLVIA HULBERT
YOSEMITE PARK HEADQTRS	9855	05	MARIPOSA	14	37 45	119 35	3970	7A	7A	C	H	U S NAT PARK SERVICE
YREKA	9866	01	SISKIYOU	12	41 43	122 38	2625	8A	8A		H	U S FOREST SERVICE
ZENIA-KETTENPOM STORE	9953	01	TRINTY	7	40 10	123 27	3600			C		WAYNE KING
CLOSED STATIONS												
MARTINEZ FIRE STATION	5377	04	CONTRA COSTA	4	38 01	122 08	26	8A	8A			CLOSED 12/31/69
OSPITAL RANCH	6551	05	CALAVERAS	27	38 07	120 57	280				S	CLOSED 11/1/69
RAILROAD FLAT	7222	05	CALAVERAS	27	38 19	120 33	2720				S	CLOSED 11/1/69
SHEEP RANCH	8149	05	CALAVERAS	27	38 13	120 28	2370				S	CLOSED 11/1/69
NEW STATION												
MARTINEZ WATER PLANT	5378	04	CONTRA COSTA	4	38 01	122 07	40	4P	4P			MARTINEZ WTR PURIF PT

‡ DRAINAGE CODE 1-AMERICAN 2-CALAVERAS 3-CARSON 4-CENTRAL COAST 5-COLORADO 6-DESERT 7-EEL 8-FEATHER 9-KAWEAH 10-KERN 11-KINGS 12-KLAMATH 13-LOS ANGELES 14-MERCED 15-MOJAVE 16-MOKELUMNE 17-NORTH COAST 18-N. E. INTERIOR 19-OWENS 20-PAJARO 21-PIT 22-RUSSIAN 23-SACRAMENTO 24-SALINAS 25-SAN DIEGO 26-SAN GABRIEL 27-SAN JOAQUIN 28-SANTA ANA 29-SANTA CLARA 30-SANTA MARIA 31-SANTA MARGARITA 32-SANTA YNEZ 33-SOUTH COAST 34-STANISLAUS 35-TRINITY 36-TRUCKEE 37-TUOLUMNE 38-WALKER

REFERENCE NOTES

Additional information regarding the climate of California may be obtained by writing to the Environmental Science Services Administration State Climatologist, 557 Federal Office Building, 50 Fulton Street, San Francisco, California 94102, or to any Weather Bureau Office near you. Additional precipitation data are contained in "HOURLY PRECIPITATION DATA CALIFORNIA" and "Storage-Gage Precipitation Data for Western United States".

DIMENSIONAL UNITS: Unless otherwise indicated, dimensional units used in this bulletin are: Temperature in °F, precipitation and evaporation in inches and wind movement in miles. Monthly degree day totals are the sums of the negative departures of average daily temperatures from 65°F. In "Supplemental Data" table directions entered in figures are tens of degrees. Resultant wind is the vector sum of wind directions and speeds divided by the number of observations.

OBSERVATION TIME: The Station Index shows observation times in local standard time. During the summer months some observers take the observations on daylight saving time. Snow on ground in the "Snowfall and Snow on Ground" table is at observation time for all except Weather Bureau and FAA stations. For these stations snow on ground values are at 4:00 a.m., P.S.T., except for Bishop WB AP, Blue Canyon WB AP, and Sandberg WB, which are taken at 6:00 a.m., P.S.T., and Mt. Shasta WB City at 8:00 a.m., P.S.T. Data in the "Extremes" table, "Daily Precipitation" table, "Daily Temperature" table, "Evaporation and Wind" table, and snowfall in the "Snowfall and Snow on Ground" table, when published, are for the 24 hours ending at time of observation.

EVAPORATION is measured in the standard Weather Bureau type pan of 4-foot diameter unless otherwise shown by footnote following the Evaporation and Wind table. Max and Min values in the Evaporation and Wind table are extremes of temperature of water in pan as recorded during 24 hours ending at time of observation. Wind is the total wind movement in miles over the evaporation pan as determined by a continuous anemometer recorder located 6-8 inches above the pan.

WATER EQUIVALENT values published in the "Snowfall and Snow on Ground" table are the water equivalent of snow, sleet, or ice on the ground. Samples for obtaining measurements are taken from different points for successive observations; consequently, occasional drifting and other causes of local variability in the snowpack may result in apparent inconsistencies in the record.

SNOWFALL: Entries of snowfall in the "Climatological Data" table, the "Snowfall and Snow on Ground" table, and in the "Seasonal Snowfall" table, include snow and sleet. Entries of snow on ground include snow, sleet, and ice.

NORMALS for all stations are climatological standard normals based on the period 1931-1960.

DIVISIONS, as used in this publication, became effective with data for January 1941.

STATION NAMES: Figures and letters following the station name, such as 12 SSW, indicate distance in miles and direction from the post office.

SEASONAL TABLES: Monthly and seasonal snowfall and heating degree days for the 12 months ending with the preceding June data will be carried in the July issue of this bulletin.

DELAYED DATA AND CORRECTIONS will be carried only in the June and December issues of this bulletin.

INTERPOLATED VALUES for monthly precipitation totals may be found in the annual issue of this publication.

IN THE DATA TABLES THE SYMBOLS AND LETTERS WHEN USED INDICATE THE FOLLOWING:

- \- No record in the "Supplemental Data" table, "Daily Precipitation" table, "Evaporation and Wind" table, "Snowfall and Snow on Ground" table, "Daily Soil Temperature" table, and the "Station Index."

  No record in the "Climatological Data" table and the "Daily Temperature" table is indicated by no entry.

- \+ And also on an earlier date or dates.
- ++ Highest observed one minute windspeed. This station is not equipped with an instrument to measure fastest mile data.
- * Amount included in following measurement, time distribution unknown.
- // Gage is equipped with a windshield.
- B Adjusted to a full month.
- D Water equivalent of snowfall wholly or partly estimated, using a ratio of 1 inch water equivalent to every 10 inches of new snowfall.
- M One or more days of record missing; if average value is entered, less than 10 days record is missing. See "Daily Temperature" table for detailed daily record. Degree day data, if carried for this station, have been adjusted to represent the value for a full month.
- R Amounts from recording gage. (These amounts are essentially accurate but may vary slightly from the amounts to be published later in Hourly Precipitation Data.)
- T Trace, an amount too small to measure.
- V Includes total for previous month.

IN THE STATION INDEX THE SYMBOLS AND LETTERS WHEN USED INDICATE THE FOLLOWING:

- AR This entry in time of observation column in Station Index means after rain.
- C Recording Rain Gage Station. Hourly precipitation values are processed for special purposes, and are published later in the "Hourly Precipitation Data" bulletin. If daily amounts are published in "Climatological Data" bulletin they are from a separate non-recording gage, except where indicated by reference 'R'. Such amounts may differ from amounts published from the recording gage in the "Hourly Precipitation Data" bulletin.
- G "Soil Temperature" table.
- H "Snowfall and Snow on Ground" table. Omission of data in any month indicates no snowfall and/or snow on ground in that month.
- J "Supplemental Data" table.
- S Storage precipitation station. Precipitation measurements, made at irregular intervals will be published later in "Precipitation Data from Storage-Gage Stations" Bulletin.
- SS This entry in time of observation column in Station Index means observation made near sunset.
- VAR This entry in time of observation column in Station Index means variable.
- \# Thermometers are generally exposed in a shelter located a few feet above sod-covered ground; however, this reference indicates that the thermometers are exposed in a shelter located on the roof of a building.

Stations appearing in the tables with no data were either missing or received too late to be included in this issue.

General weather conditions in the U. S. for each month are described in the publications MONTHLY WEATHER REVIEW, CLIMATOLOGICAL DATA NATIONAL SUMMARY, and STORM DATA, all of which may be obtained from the Superintendent of Documents, Government Printing Office, Washington, D. C. 20402.

Information concerning the history of changes in locations, elevations, exposure, etc., of substations through 1957 may be found in the publication "Substation History" for this State, price $1.25. Similar information for regular Weather Bureau stations may be found in the latest annual issue of Local Climatological Data, price 15 cents. These publications may be obtained from the Superintendent of Documents at the address shown above.

Subscription Price: 20 cents per copy, monthly and annual; $2.50 per year. (Yearly subscription includes the Annual Summary.) Checks and money orders should be made payable to the Superintendent of Documents. Remittance and correspondence regarding subscriptions should be sent to the Superintendent of Documents, Government Printing Office, Washington, D. C. 20402.

USCOMM-ESSA-ASHEVILLE-4/3/70-2500

CALIFORNIA

PLATE I

120TH MERIDIAN TIME ZONE

NORTH COAST DRAINAGE

SACRAMENTO

NORTH EAST INTERIOR BASINS

COAST

DRAINAGE

DRAINAGE

SAN

JOAQUIN

SOUTHEAST DESERT BASINS

CENTRAL COAST DRAINAGE

DRAINAGE

NORTH COAST DRAINAGE

CENTRAL COAST

DRAINAGE

STATE MILES

STATION LEGEND

Precipitation

Precipitation and Temperature

Precipitation Temperature and Evaporation

Type of gage

Non-recording

Recording

Both types

Double circle combinations indicate the availability of more detailed meteorological data

ALBERS EQUAL AREA PROJECTION
STANDARD PARALLELS AT 29° AND 45½°

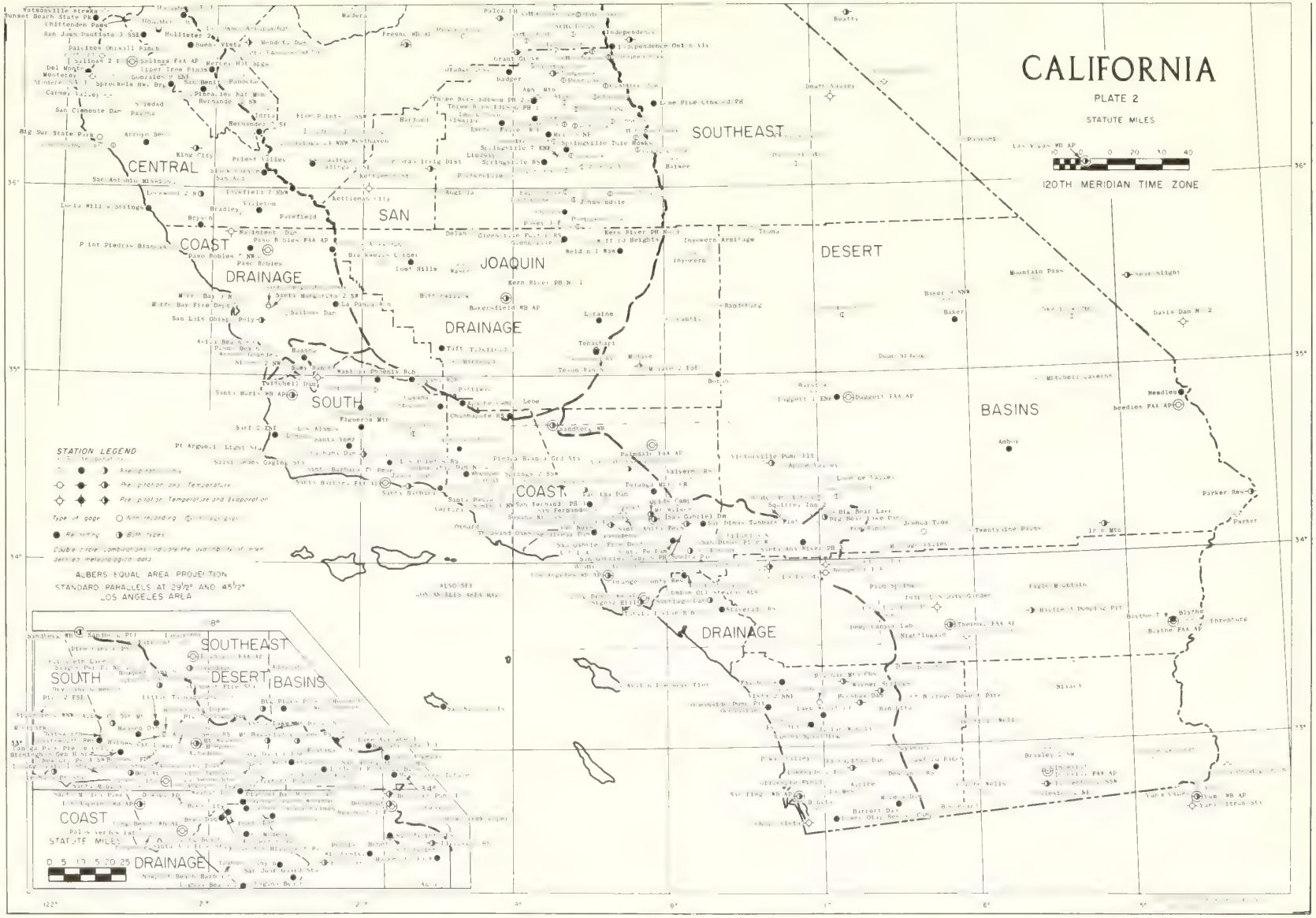
CALIFORNIA
PLATE 2
STATUTE MILES
120TH MERIDIAN TIME ZONE
CENTRAL
COAST
DRAINAGE
SAN
JOAQUIN
DRAINAGE
SOUTH
COAST
DRAINAGE
SOUTHEAST
DESERT
BASINS
STATION LEGEND
ALBERS EQUAL AREA PROJECTION
STANDARD PARALLELS AT 29½° AND 45½°
LOS ANGELES AREA
SOUTHEAST
DESERT
BASINS
SOUTH
COAST
DRAINAGE
STATUTE MILES

UNITED STATES DEPARTMENT OF COMMERCE PUBLICATION

CLIMATOLOGICAL DATA

U.S. DEPARTMENT OF COMMERCE

ENVIRONMENTAL SCIENCE SERVICES ADMINISTRATION
ENVIRONMENTAL DATA SERVICE
In Cooperation with Department of Water Resources, State of California

CLEMSON UNIVERSITY LIBRARY
MAY 20 1970
TECH. & AGR. DIV.

CALIFORNIA
MARCH 1970
Volume 74 No. 3

CLIMATOLOGICAL DATA

Station	Temperature: Average Maximum	Average Minimum	Average	Departure From Normal	Highest	Date	Lowest	Date	Degree Days	No. of Days: Max. 90° or Above	Max. 32° or Below	Min. 32° or Below	Min. 0° or Below	Precipitation: Total	Departure From Normal	Greatest Day	Date	Snow, Sleet: Total	Max. Depth on Ground	Date	No. of Days: .10 or More	.50 or More	1.00 or More
* * *																							
NORTH COAST DRAINAGE 01																							
ALDERPOINT	63.4	39.1	51.3		78	24	31	19	419	0	0	2	0	3.41		.74	1	.0	[illegible]		[illegible]	2	0
ANGWIN PAC UNION COL	60.3	42.8	51.6		75	26+	30	2	411	0	0	3	0	3.78		1.43	1	.0	0		5	3	2
BIG BAR RANGER STATION	M	M	M		82	26	27	31+		0	0		0	2.16				.0	0				
CALLAHAN RANGER STA	58.1	28.7	43.4		70	24	21	31+	661	[illegible]	0	22	0	.73		.31	7	T	0		2	0	0
CECILVILLE 5 SE	57.8	26.9	42.4		73	25	15	18	696	0	0	25	0	1.99		1.23	7	T	3	1	5	1	1
CLOVERDALE 3 SSE	67.9	41.5	54.7	.6	88	26	34	2	322	0	0	0	0	3.57	- 1.27	1.18	1	.0	0		5	4	2
COVELO	64.2M	33.9M	49.1M		84	26			487	0	0		0	2.61		.70	8	.0	0		7	2	0
CRESCENT CITY 1 N	58.5M	43.0M	50.8M		66	23	37	30+	431	0	0	0	0	v 9.20				.0	0				
DUTTONS LANDING	66.4M	41.8M	54.1M		82	26	33	19	331	0	0	0	0	1.97		.73	5	.0	0		5	2	0
ELK VALLEY																							
EUREKA WB CITY R	55.7	44.0	49.9	1.2	65	13+	38	31+	462	0	0	0	0	2.70	- 2.55	.84	7	.0	0		6	2	0
FERNDALE 2 NW	58.5	40.9	49.7		65	19+	34	31+	469	0	0	0	[illegible]	2.88		.76	4	.0	0		5	4	0
FOREST GLEN	59.6M	31.9M	45.8M	2.0	75	26+	23	19	589	0	0	18	0	4.59	- 3.13	.96	1	.0	0		7	4	0
FORT BRAGG	59.0	42.3	50.7		65	28+	36	31+	438	0	0	0	0	3.25	- 1.79	1.22	4	.0	0		6	2	1
FORT BRAGG AVIATION	59.4M	41.5M	50.5M		64	25+	35	18	443	0	0	0	0	3.23		1.64	4	.0	0		5	2	1
FORT JONES RANGER STA	59.9M	26.4M	43.2M		71	24	17	31	668	0	0	26	0	.99		.45	7	.0	0		4	0	0
FORT ROSS	61.5	42.9	52.2		69	27	37	20	390	0	0	0	0	2.74	- 2.33	1.26	4	.0	0		7	2	1
GRATON	67.7	38.5	53.1	.9	85	26	31	10	360	0	0	3	0	3.26	- 1.83	.94	1	.0	0		6	3	0
HAPPY CAMP RANGER STA	63.1	34.9	49.0	.5	78	24	28	19+	487	0	0	11	0	3.15	- 3.30	.80	7	T	0		6	3	0
HEALDSBURG	71.3	43.5	57.4	3.6	90	25	34	5	237	1	0	0	0	2.63	- 2.26	1.27	4	.0	0		4	2	1
HILTS	54.0M	29.7M	41.9M		66	28+	21	1	711	0	0	20	0	2.24		1.03	1	2.0	2	1	5	2	1
HOOPA	64.2	39.1	51.7		81	26	32	31+	407	0	0	2	0	3.50		.78	7	.0	0		[illegible]	4	0
KENTFIELD	67.6	44.3	56.0	3.1	82	25	35	5	275	0	0	0	0	2.77	- 3.13	1.40	4	.0	0		5	2	1
KLAMATH R	59.4	40.2	49.8		69	27+	33	30	463	0	0	0	0	6.34		2.00	7	.0	[illegible]		11	6	1
LAKE PILLSBURY NO 2																							
LAVA BEDS NAT MONUMENT	48.5	26.7	37.6		62	25+	16	3	843	0	0	25	0	2.55		2.08	1	21.7	19	1	3	1	1
MOUNT HEBRON RS	49.5M	21.3M	35.4M		62	24	6	5	911	0	0	30	0	1.27		.89	1	13.0	13	1	3	1	0
NAPA STATE HOSPITAL	69.7	43.2	56.5	3.2	85	25	34	10	261	0	0	0	0	1.97	- 1.35	1.07	4	.0	0		3	2	1
ORICK PRAIRIE CREEK PK	58.6	37.2	47.9		70	23	29	31	522	0	0	7	0	5.00		1.72	7	.0	0		10	2	1
ORLEANS	66.7	38.5	52.6		80	25+	30	18	376	0	0	4	0	3.11	- 3.14	1.30	7	.0	0		6	2	1
PETALUMA FIRE STA 2	68.3	42.8	55.6	2.7	87	25	35	[illegible]	285	0	0	0	0	2.48	- .84	1.34	4	.0	0		3	2	1
POINT ARENA	60.3	42.7	51.5		74	27	36	5	412	0	0	0	0	2.56		1.42	4	.0	0		5	1	1
POTTER VALLEY PH	68.3	38.3	53.3		87	26+	29	5	355	0	0	4	0	2.43	- 2.81	.83	4	.0	0		7	1	0
RICHARDSON GROVE ST PK	63.0	40.0	51.5		78	24	34	21+	410	0	0	0	0	3.62		.70	8	.0	0		7	5	0
SAINT HELENA	68.7	40.6	54.7	2.3	84	25+	31	2	314	0	0	5	0	2.92	- 1.42	1.26	4	.0	0		4	2	1
SAN RAFAEL	70.3M	47.2	58.8M		85	25	38	5	196	0	0	0	0	2.41		1.32	4	.0	0		3	2	1
SANTA ROSA	70.6	42.1	56.4	3.6	87	25	32	5+	280	0	0	2	0	3.44	- .54	1.48	4	.0	0		5	2	1
SAWYERS BAR RANGER STA	61.8	32.3	47.1		79	28	24	17	549	0	0	15	0	2.61		1.10	[illegible]	T	0		5	1	1
SCOTIA	58.2	41.5	49.9	- .6	67	28+	34	20+	461	0	0	0	0	3.24	- 3.08	.69	1	.0	0		8	2	0
SHELTER COVE	61.6M	48.3M	55.0M		76	25	41	6	315	0	0	0	0	2.76				.0	0				
SONOMA	69.9	40.2	55.1		87	25	31	21+	303	[illegible]	0	4	0	2.16		1.22	4	.0	0		3	2	1
TRINITY DAM VISTA PT	54.8	32.2	43.5		71	26+	26	2	659	0	0	17	0	3.50		.77	5	.0	0		8	3	0
TULELAKE //R	52.0	25.3	38.7		65	24	15	5	808	0	0	27	0	1.57	.61	1.10	1	16.0	16	1	4	1	1
UKIAH	68.3	38.9	53.6	1.2	88	25	32	5	345	0	0	1	0	2.27	- 2.10	1.26	4	.0	0		5	1	1
WEAVERVILLE RANGER STA	61.0	30.3	45.7	.7	78	26+	23	31+	590	0	0	19	0	2.38	- 1.81	.96	9	.0	0		6	1	0
WEED FIRE DEPARTMENT	52.9	29.3	41.1		63	25	19	19+	732	0	0	22	0	.89		.46	1	7.0	7	1	3	0	0
WILLITS 1 NE	64.5	35.0	49.8		83	25	28	31+	463	[illegible]	0	9	0	2.65		1.11	4	T	0		6	1	1
WILLOW CREEK 1 NW	64.9	39.6	52.3		82	26	30	31	387	0	0	3	0	3.64				.0	0				
YREKA	56.6	31.5	44.1	.8	70	25	23	1	639	0	0	19	0	1.75	.14	.82	1	3.3	3	1	5	1	0
DIVISION			49.7	.6										2.78	- 2.11			1.3					
* * *																							
SACRAMENTO DRAINAGE 02																							
ADIN RANGER STATION	51.8	23.6	37.7		65	23	14	31	840	0	0	30	0	2.31		.96	1	6.5	1	1	4	2	0
ALTURAS RANGER STATION	50.1	25.5	37.8	- .6	65	24+	17	31	837	0	0	30	0	1.46	.09	.62	8	10.0			3	1	0
AUBURN	64.5	41.6	53.1	1.7	80	26	33	5	365	0	0	0	0	4.02	- 1.36	1.27	[illegible]	.0	0		6	3	1
BERRYESSA LAKE	65.2	43.7	54.5		80	25	35	2	320	0	0	0	0	2.58		.98	1	.0	0		[illegible]	2	0
BLUE CANYON WB AIRPORT//R	48.4	33.3	40.9	1.4	66	24	22	2	740	0	1	15	0	4.82	- 3.63	2.33	1	34.9	19	10	6	2	2
BOWMAN DAM	50.0	31.7	40.9	1.7	67	24	17	2	741	0	1	15	0	4.23	- 5.90	2.00	1	35.0	20	10+	6	2	2
BRANNAN ISLAND	66.4	44.5	55.5		77	25	37	6	289	0	0	0	0	1.34		.59	5	.0	0		4	1	0
BROOKS FARNHAM RANCH	67.5M	40.4M	54.0M	1.1	81	25	31	20+	332	0	0	3	0	1.59	- 1.04	.56	1	.0	0		4	1	0
BURNEY	55.8	26.0	40.9		72	24	17	19	740	0	0	28	0	2.21		1.27	1	7.0	7	1	3	2	1
CANYON DAM	52.7	25.5	39.1	1.8	69	24	16	5	796	0	0	30	0	4.07	- .99	2.30	1	20.5	11	1	5	2	2
CENTERVILLE PH	69.7M	38.8M	54.3M	1.3	85	26+	31	6+	325	0	0	2	0	3.93	- 2.03	2.03	1	.0	0		5	3	1
CHESTER	52.7	26.5	39.6		69	24	14	5	781	0	0	29	0	3.28	- .74	1.38	1	18.0	6	4+	4	2	2
CHICO EXPERIMENT STA	68.3	40.4	54.4	1.4	83	23	31	5	320	0	0	1	0	2.55	- .74	.84	4+	.0	0		4	3	0
CLARKSBURG	66.7	42.9	54.8		80	26	35	21	307	0	0	0	0	v 2.98				.0	0			1	0
CLEARLAKE HIGHLANDS	64.3	35.4	49.9		80	25	25	20	464	0	0	10	0	1.58		.87	[illegible]	.0	0		2	2	0
COLFAX	M	M	M		76	24	30	2		0	0		0	4.68	- 2.45	2.38	2	.0	0		3	2	2
COLUSA 1 SSW	68.2	43.7	56.0	1.9	81	24	34	20	274	[illegible]	0	0	0	1.39	- .67	.59	4	.0	0		3	2	0
DAVIS 2 WSW	67.0	42.4	54.7	1.3	79	25+	34	20+	313	0	[illegible]	0	0	1.75	- .39	.68	1	.0	0		5	2	0
DEER CREEK POWER HOUSE	55.3M	32.5M	43.9M	1.8	71	25	22	4	647	0	0	18	0	6.85	- 3.06	2.61	1	9.0	6	5	5	5	3
DE SABLA	60.7	34.4	47.6	1.4	74	25+	27	5	531	0	0	15	0	5.78	- 2.66	3.59	1	.0	0		5	3	1
DOBBINS COLGATE FOREBY	M	M	M		74	25	32	5		0	0	1	0	5.00	- .96	1.90	1	.0	0		4	4	2
DOWNIEVILLE RANGER STA	58.9M	32.7M	45.8M		78	25	26	2	589	0	0		0	6.26				.0	0				
EAST PARK RESERVOIR	63.2	39.7	51.5	1.1	78	25+	29	10	411	0	0	5	0	1.08	- 1.17	.36	[illegible]	.0	0		3	0	0

See Reference Notes Following Station Index
SPECIAL WEATHER SUMMARY ON PAGE 78

CLIMATOLOGICAL DATA

Continued

CALIFORNIA
MARCH 1970

Station	Temperature: Average Maximum	Average Minimum	Average	Departure From Normal	Highest	Date	Lowest	Date	Degree Days	No. of Days: Max. 90° or Above	Max. 32° or Below	Min. 32° or Below	Min. 0° or Below	Precipitation: Total	Departure From Normal	Greatest Day	Date	Snow, Sleet: Total	Max. Depth on Ground	Date	No. of Days: .10 or More	.50 or More	1.00 or More
FAIRFIELD FIRE STATION	68.4	45.8	57.1		82	26	36	5	244	0	0	0	0	1.86		.64	5	.0	0		4	2	0
FOLSOM DAM	66.3	44.5	55.4		81	26	37	20+	289	0	0	0	0	2.79		.69	1	.0	0		6	4	0
GEORGETOWN RANGER STA	58.8M	36.6M	47.7M		76	26	27	5		0	0	7	0	5.81				6.0	4	10			
GRASS VALLEY NO 2	60.7	36.1	48.4		81	26	19	2	506	0	0	4	0	5.38		2.03	1	.0	0		5	4	2
HAT CREEK PH NO 1	57.0	28.8	42.9	- .7	72	24	21	20+	679	0	0	25	0	1.55	- .47	.66	1	4.0	2	1	3	2	0
JESS VALLEY	48.8	23.0	35.9		62	23+	16	29	896	0	0	30	0	1.53	- .35	.46	8	6.5	4	2+	3	0	0
LAKEPORT	65.8	36.3	51.1		78	25+	28	2	430	0	0	7	0	2.29	- 1.07	.91	4	.0	0		4	2	0
LAKESHORE	63.5	37.3	50.4		82	24+	26	2	445	0	0	4	0	3.22		1.37	4	.0	0		6	2	1
LAKE SPAULDING	50.5	28.0	39.3	.9	68	24	12	2	790	0	0	27	0	4.49	- 4.95	2.23	1	33.0	16	10	6	2	2
LAKE SPAULDING DAM																							
MANZANITA LAKE //	46.0	24.5	35.3		61	24	10	2	915	0	1	28	0	5.18		3.16	1	35.0	21	10+	4	2	2
MARKLEY COVE	65.1	40.6	52.9		78	26	32	20	369	0	0	1	0	2.26		1.00	5	.0	0		5	2	1
MARYSVILLE	69.0	45.0	57.0	2.2	81	26+	36	6	245	0	0	0	0	2.71	.03	1.18	1	.0	0		5	2	1
MC CLOUD	55.5	27.3	41.4	.5	72	24	17	2	722	0	0	29	0	4.63	- 1.40	1.96	1	5.0	4	1	9	2	1
MINERAL	49.2	27.4	38.3	2.1	67	25+	16	5	819	0	1	28	0	5.47	- 1.13	3.14	1	28.5	14	10	5	3	2
MOUNT SHASTA WB CITY //R	52.5	31.1	41.8	.6	65	24	16	2	711	0	0	17	0	.86	- 3.60	.30	14	1.6	4	1	4	0	0
NEVADA CITY	57.6	31.8	44.7	- .1	74	26	26	2	617	0	0	19	0	6.02	- 1.90	2.48	1		0		5	4	2
ORLAND	67.3	43.9	55.6	1.9	83	24	34	5+	292	0	0	0	0	2.64	.27	1.10	8	.0	0		5	2	1
OROVILLE	67.5	44.6	56.1		83	26	33	5	271	0	0	0	0	4.48		2.62	1	.0	0		5	2	1
PARADISE	62.0	42.9	52.5		79	26	33	5	383	0	0	0	0	5.30		2.95	1	.0	0		5	3	1
PLACERVILLE	60.9	36.1	48.5	1.1	76	26	28	2	502	0	0	7	0	4.43	- 1.80	1.93	1	.0	0		6	4	1
PLACERVILLE IFG	59.7	40.5	50.1		75	25	31	5	455	0	0	3	0	V 7.57				.0	0				
PLATINA	61.7	35.3	48.5		77	25	23	20	503	0	0	12	0	2.83		1.05	4	6.0	6	4	6	2	1
PORTOLA	54.2	25.3	39.8	2.5	68	24	11	2	777	0	0	29	0	1.55	- 1.02	.67	8	2.0	0		4	2	0
QUINCY	61.2	29.1	45.2	3.0	79	25	21	20	607	0	0	27	0	4.34	- 1.04	2.10	1	6.0	1	2	6	3	1
RED BLUFF WB AIRPORT R	65.6	43.0	54.3	.2	80	24+	33	2	326	0	0	0	0	2.32	- .38	.94	4	.0	0		4	3	0
REDDING FIRE STA NO 2	68.8	45.3	57.1	3.1	85	24	34	5	254	0	0	0	0	3.01	- 1.89	1.14	1	.0	0		5	2	1
ROBLIN	66.2	40.6	53.4	1.7	78	26	32	5	351	0	0	1	0	2.29	- 1.24	.63	5	.0	0		5	4	0
SACRAMENTO WB AIRPORT R	65.9	43.9	54.9	1.5	79	25	35	20	304	0	0	0	0	1.62	- .74	.58	4	.0	0		4	1	0
SACRAMENTO WB CITY R	68.4	46.9	57.7	3.5	80	25+	39	5	220	0	0	0	0	1.83	- .63	.65	4				4	2	0
SHASTA DAM	61.2	44.3	52.8		75	26+	34	1	373	0	0	0	0	4.04		1.80	1	.0	0		7	2	1
SIERRA CITY	56.6M	31.2	43.9M		75	24	15	2	645	0	0	21	0	4.79		1.69	1		5	2	6	3	2
SIERRAVILLE RANGER STA//	53.7M	24.9M	39.3M	1.5	68	24	16	2	791	0	0	29	0	1.30	- 1.54	.53	5	11.3	8	5	4	1	0
SODA SPRINGS 1 E //R	43.2	22.6	32.9		60	24	11	1	991	0	4	31	0	4.59		1.32	1	47.4	83	10	7	4	1
STONY GORGE RESERVOIR	65.7	41.7	53.7	2.2	80	23	31	5	345	0	0	2	0	2.14	- .13	1.18	4	.0	0		5	1	1
STRAWBERRY VALLEY	55.6	32.7	44.2		73	24	25	2	638	0	0	16	0	6.25		3.44	1	12.0	5	1	4	4	2
TWIN LAKES	41.6	16.5	29.1	.8	55	25+	2	2	1107	0	6	31	0	1.44	- 5.64	.32	9				8	0	0
VACAVILLE	68.2	43.1	55.7	2.4	79	25+	32	20+	285	0	0	2	0	1.36	- 1.76	.54	4	.0	0		3	1	0
VOLTA POWER HOUSE	61.4	39.3	50.4		79	24	29	2	446	0	0	5	0	3.49	- .68	1.06	1	.0	0		5	3	2
WHISKEYTOWN RES	62.5	41.5	52.0		79	25+	33	2	395	0	0	0	0	4.20		1.59	1	.0	0		8	2	2
WILLIAMS	67.6	43.5	55.6		84	25	35	10+	288	0	0	0	0	1.45		.68	5	.0	0		3	2	0
WILLOWS	66.5	43.2	54.9	1.3	82	25	32	5	310	0	0	1	0	1.67	- .46	.47	8	.0	0		5	0	0
WILLOWS USBR	68.6	44.1	56.4		82	24	34	5	266	0	0	0	0	V 3.28		.62	4	.0	0			2	0
WINTERS	68.9	45.3	57.1		83	26+	35	10+	252	0	0	0	0	2.25		1.04	1	.0	0		5	2	1
WOODLAND 1 WNW	67.1	43.8	55.5	.4	79	25	35	6	292	0	0	0	0	2.29	.11	.91	1	.0	0		5	2	0
DIVISION			48.5	1.5										3.23	- 1.62			5.5					
* * * NORTHEAST INTERIOR BASINS 03																							
BOCA	52.1	20.6	36.4		65	25+	5	2	882	0	0	31	0	1.10		.47	2	11.5	9	5	3	0	0
BODIE	44.0	12.4	28.2		60	23	- 2	19	1134	0	3	31	4	.49		.28	5	10.5	10	6+	2	0	0
BRIDGEPORT	53.5	13.0	33.3		63	24+	- 6	2	976	0	0	31	1	.13		.08	5	2.5	T	2+	0	0	0
CEDARVILLE	55.8	28.4	39.6	- .2	64	24	17	31	780	0	0	24	0	1.05	- .40	.34	8	3.6	3	10	4	0	0
DONNER MEMORIAL ST PK	48.7	19.8	34.3		64	25	6	2	946	0	1	31	0	3.70		1.41	5	35.0	29	10	6	3	1
DOYLE 5 SSE	53.8	27.7	40.8		66	24	19	19	742	0	0	27	0	.68		.30	1	2.1	T	1	2	0	0
FLEMING FISH AND GAME	55.3	28.8	42.1		70	24	20	20	704	0	0	25	0	.57		.39	8	.0	0		2	0	0
FORT BIDWELL	53.5	27.2	40.4	.8	68	24	19	19	758	0	0	27	0	1.04	- .60	.25	14	6.0	0		5	0	0
MONO LAKE	54.0	23.9	39.0		67	24	14	19	801	0	0	30	0	.22		.17	10	2.0	0		1	0	0
SQUAW VALLEY	45.8	20.9	33.4		62	25	8	2	972	0	1	31	0	3.93		1.24	1	40.0	22	5	6	3	2
SUSANVILLE AIRPORT	53.9	27.6	40.8	.2	67	24+	17	2	745	0	0	26	0	1.96	.45	.96	8	1.5	1	1	3	2	0
TAHOE CITY	45.7	24.1	34.9	2.7	56	25+	14	2	924	0	0	30	0	1.93	- 2.02	.66	2	18.0	25	5	5	1	0
TAHOE VALLEY FAA AP	45.2	20.4	32.8		58	24	2	3	991	0	1	31	0										
TERMO	50.0	24.2	37.1		65	23	13	31	857	0	0	28	0	1.17		.60	8	5.7	5	2+	2	1	0
TRUCKEE RANGER STATION	47.8	20.8	34.3	1.6	63	25+	7	2	944	0	1	31	0	1.98	- 2.04	.82	1	25.0	13	5	5	1	0
[illegible]	52.2M	26.4M	39.3M		66	24	13	2	787	0	0	26	0	.92		.43	1	11.5	1	10+	3	0	0
DIVISION			36.7	.6										1.39	- .87			11.7					
* * * CENTRAL COAST DRAINAGE 04																							
AVILA BEACH	72.4	45.1	58.8		87	16	38	31+	197	0	0	0	0										
BEN LOMOND NO 3	68.9	41.2	55.1		82	24	31	21	301	0	0	1	0	2.67		2.20	4	.0	0		4	1	1
BERKELEY	67.0	49.0	57.5	3.5	80	25	42	6	229	0	0	0	0	1.71	- 1.48	1.18	4	.0	0		3	1	1
BURLINGAME	M	46.7M	M				40	6+		0	0	0	0	1.21		1.10	4	.0	0		1	1	1
CARMEL VALLEY	68.1	40.2	54.2		83	25	33	22+	327	0	0	0	0	2.87		1.83	1	.0	0		2	2	1
CROCKETT	66.7	45.4	56.1		83	26	37	5	272	0	0	0	0	1.69	- .67	.83	5	.0	0		4	1	0
FORT ORD	63.4	42.7	53.1		77	25	34	19	365	0	0	0	0	2.16		1.06	3	.0	0		2	2	2
GILROY	68.5	40.5	54.5		81	25	33	21+	317	0	0	0	0	2.85		1.32	1	.0	0		4	2	2
HALF MOON BAY	62.4	43.0	52.7		69	22	39	21+	376	0	0	0	0	2.04		1.30	4	.0	0		5	1	1

See Reference Notes Following Station Index

CLIMATOLOGICAL DATA

Continued

CALIFORNIA
MARCH 1970

Station	Temperature: Average Maximum	Average Minimum	Average	Departure From Normal	Highest	Date	Lowest	Date	Degree Days	No. of Days: Max. 90° or Above	Max. 32° or Below	Min. 32° or Below	Min. 0° or Below	Precipitation: Total	Departure From Normal	Greatest Day	Date	Snow Sleet: Total	Max. Depth on Ground	Date	No. of Days: 10 or More	.50 or More	1.00 or More
HOLLISTER 1 SW	68.8	37.4	53.1	- 2.0	81	25	30	20+	361	0	0	5	0	1.60	- .27	.84	1	.0	0		2	2	.
KING CITY	72.4M	37.4M	54.9M	.9	84	25+	29	19	304	0	0	5	0	2.30	.69	1.46	1	.0	0		2	2	.
LIVERMORE COUNTY F D	69.1	39.3	54.2	1.8	82	24	30	21	327	0	0	3	0	1.42	- .52	.65	4	.0	0		2	2	0
LOS GATOS	69.1	42.0	55.6	2.3	83	24	34	2	286	0	0	0	0	3.18	- .71	1.68	1	.0	0		2	2	2
MARTINEZ WATER PLANT	66.5	44.1	56.3		82	25	37	20+	261	0	0	0	0	1.41	.69	1.69	5	.0	0		4	1	0
MONTEREY	65.3	46.2	55.8		80	25	41	5	281	0	0	0	0	2.97		1.42	1	.0	0		3	2	2
MONTEREY NALF	62.3	46.1	54.2		74	25	41	19+	328	0	0	0	0	2.00		1.01	1	.0	0		2	2	1
MORRO BAY FIRE DEPT	65.0	45.9	55.5		79	25	40	5	289	0	0	0	0	2.36		1.03	5	.0	0		3	2	1
MOUNT DIABLO N GATE	63.3	43.9	53.6		79	25	33	5+	351	0	0	0	0	1.64		.71	5	.0	0			1	0
MOUNT HAMILTON	52.3M	37.7M	45.0M	2.2	70	25	27	2	614	0	0	9	0	1.78	- 2.15	.74	1	4.0	4	4	4	1	0
NACIMIENTO DAM	69.0	38.6	53.8		83	26	33	20+	339	0	0	0	0	3.51		1.62	1	.0	0		3	3	.
NEWARK	66.6	48.0	57.3		81	25	39	5	234	0	0	0	0	1.51		.89	5	.0	0		3	1	0
OAKLAND WB AIRPORT R	63.7	48.8	56.3	2.7	75	27	42	5	264	0	0	0	0	1.24	- 1.18	.95	4	.0	0		2	1	0
PALO ALTO CITY HALL	67.3	43.5	55.4		81	25	36	6	290	0	0	0	0	1.22		.70	5	.0	0		3	1	0
PASO ROBLES	71.0	37.6	54.3		83	26+	30	31+	324	0	0	5	0	1.83		.99	4	.0	0		2	2	0
PASO ROBLES FAA AP	68.8	39.7	54.3		82	26	32	31+	327	0	0	2	0	1.74		1.03	4	.0	0		2	2	.
PINNACLES NAT MONUMENT	67.5	36.6	53.1		83	24	29	19	362	0	0	5	0	2.20		1.25	4	.0	0		2	2	1
PISMO BEACH	68.4M	44.4M	56.4M		80	16	39	30+	260	0	0	0	0	1.95		1.08	3	.0	0		4	2	1
POINT PIEDRAS BLANCAS	62.2	46.7	54.5		70	13	41	5	321	0	0	0	0	2.03		1.47	4	.0	0		3	1	1
PORT CHICAGO NAVAL DEP	67.7	40.2	54.0		81	25	32	20	335	0	0	1	0	.75		.51	4	.0	0		2	1	0
PRIEST VALLEY	64.9	31.1	48.0		78	24	23	31	519	0	0	20	0	3.54	.45	2.23	1	.0	0		2	2	2
REDWOOD CITY	69.6	43.2	56.4	2.5	83	25+	36	6	257	0	0	0	0	1.43	- 1.12	1.06	4	.0	0		3	1	.
RICHMOND	68.3	47.3	57.8		84	26	38	5	220	0	0	0	0	1.89		.69	5	.0	0		4	2	0
SAINT MARYS COLLEGE	66.0	40.3	53.2		77	25+	31	6+	358	0	0	4	0	1.58		1.07	4	.0	0		4	1	1
SALINAS 2 E	69.2	40.4	54.8	1.2	82	25	32	7+	311	0	0	3	0	1.90	- .17	.94	1	.0	0		2	2	0
SALINAS FAA AP	65.8M	42.0M	53.9M		81	25	34	5	338	0	0	0	0	1.72		.86	4	.0	0		3	2	
SAN ANTONIO MISSION	69.6	35.9	52.8		83	25	29	31+	373	0	0	9	0	3.06		2.00	1	.0	0		3	2	1
S F RICHMOND SUNSET R	62.5M	46.9M	54.7M		74	27	39	16	309	0	0	0	0	1.94		1.19	4	.0	0		2	2	1
SAN FRANCISCO WB AP R	64.7	47.8	56.3	3.0	78	24	42	6+	260	0	0	0	0	1.22	- 1.47	1.01	4	.0	0		2	1	.
S F FEDERAL BUILDING R	64.4	51.1	57.8	3.1	79	25	45	4	222	0	0	0	0	1.55	- 1.38	1.17	4	.0	0		2	1	1
SAN GREGORIO 2 SE	62.5	41.1	51.8		78	25	33	21	401	0	0	0	0	2.30		1.76	4	.0	0		3	1	.
SAN JOSE R	68.2	45.0	56.6	1.8	81	25+	36	2	254	0	0	0	0	2.26	.35	1.13	1	.0	0		2	2	0
SAN LUIS OBISPO POLY	67.4	42.0	54.7	- .3	82	25	36	5	314	0	0	0	0	4.11	1.01	1.86	5	.0	0		4	3	2
SAN MATEO	69.1	46.4	57.8		85	24	36	5	220	0	0	0	0	1.16		.97	4	.0	0		2	1	0
SANTA CLARA UNIVERSITY	68.8M	45.5M	57.2M	2.9	82	24	37	2	238	0	0	0	0	2.48	.40	1.21	3	.0	0		2	2	.
SANTA CRUZ	66.5	40.8	54.7	1.8	81	25	34	21+	314	0	0	0	0	3.39	- .76	1.55	4	.0	0		3	2	2
UPR SAN LEANDRO FILTER	65.4	42.6	54.0		78	26+	36	3+	332	0	0	0	0	1.99		.92	5	.0	0		4	2	0
WALNUT CREEK 2 ESE	69.9	39.3	54.6		80	24	32	25+	313	0	0	2	0	1.35	- 1.38	.98	4	.0	0		2	1	0
WATSONVILLE WATERWORKS	67.0	42.4	54.7		79	26	35	5	310	0	0	0	0	3.24		1.54	1	.0	0		5	2	2
DIVISION			54.7	1.9										2.08	- .76			.1					
* * * SAN JOAQUIN DRAINAGE 05																							
ANTIOCH FIBREBOARD ML	68.0	46.5	57.3	3.4	81	26	36	6	239	0	0	0	0	1.09	- .86	.42	5	.0	0		3	0	0
ANTIOCH PUMPING PL 3	68.4	45.0	56.7		80	26+	34	21+	254	0	0	0	0	1.27		.65	5	.0	0		3	1	0
ASH MOUNTAIN	64.4	42.2	53.3	.3	75	26+	35	27+	357	0	0	0	0	3.78	- .50	1.20	1	.0	0		6	3	2
AUBERRY 1 NW	61.0	42.5	51.8		71	25+	32	5	403	0	0	1	0	1.79		.75	1	.0	0		5	1	0
BAKERSFIELD WB AIRPORT R	70.7	46.8	58.8	1.9	83	25	35	19	195	0	0	0	0	.48	- .58	.31	4	.0	0		1	0	0
BALCH POWER HOUSE	63.1	43.0	53.1		74	13	36	11	364	0	0	0	0	3.29		1.09	1	.0	0		5	3	2
BLACKWELLS CORNER 2WNW	66.9	43.2	55.1		78	26	34	20+	299	0	0	0	0	.61		.38	4	.0	0		2	0	0
BUTTONWILLOW	69.9	42.2	56.1		82	27+	33	6	271	0	0	0	0	.85		.48	1	.0	0		3	0	0
CALAVERAS BIG TREES	52.6	28.9	40.8	- .6	68	26	20	5	742	0	0	27	0	5.11	- 3.15	2.14	1	23.5	13	5	5	4	2
CAMP PARDEE	65.4	42.3	53.9	.9	78	26+	35	3+	340	0	0	0	0	3.19	- .14	1.32	1	.0	0		5	2	.
CATHEYS VY BULL RUN RH	63.3	38.2	50.6		74	26	31	31+	435	0	0	2	0	3.32		1.26	5	.0	0		4	3	2
CHERRY VALLEY DAM	56.2M	29.5M	42.9M		70	26+	21	5	678	0	0	24	0	4.33		2.07	1	23.0	13	5	4	3	.
COALINGA	69.8	41.7	55.8	1.5	81	26+	35	19+	279	0	0	0	0	1.10	.01	.67	4	.0	0		2	1	0
CORCORAN IRRIG DIST	69.0	38.5	53.8		79	25+	34	20+	341	0	0	0	0	1.29		.65	2	.0	0		3	1	0
DENAIR 3 NNE	66.0	38.0	53.0	- .8	80	24	29	19	363	0	0	6	0	1.70	- .27	.80	1	.0	0		3	2	0
DUDLEYS	59.2	28.5	43.9	- .4	71	24+	21	30	648	0	0	23	0	4.01	- 1.87	2.57	1		2	4	5	2	.
ELECTRA POWER HOUSE	67.4	38.5	53.0	.1	78	25	32	30	367	0	0	1	0	4.29	- .39	2.89	1	.0	0		4	3	1
FIVE POINTS 5 SSW	69.1M	40.1M	54.6M		81	24	31	20		0	0	1	0	V 2.23				.0	0			0	0
FRESNO WB AIRPORT R	68.8	41.8	55.3	.3	80	25+	35	20+	291	0	0	0	0	1.65	- .31	1.05	1	.0	0		2	2	.
FRIANT GOVERNMENT CAMP	66.9	40.1	53.5		78	26	32	5	348	0	0	1	0	2.95		1.22	2	.0	0		3	3	2
GLENNVILLE	59.6	32.0	45.8		70	25+	24	31	589	0	0	17	0	2.56		.76	5	1.0	0		6	3	0
GRANT GROVE	45.3	26.8	36.1		58	25+	16	5	890	0	1	24	0	5.49		2.36	1	39.0	37	5	4	3	3
HANFORD	68.9	41.4	55.2	.5	79	24	35	31+	299	0	0	0	0	1.42	.08	.61	1	.0	0		4	1	0
HETCH HETCHY	57.6	34.0	45.8	1.5	71	26+	27	6+	588	0	0	12	0	3.25	- 1.77	1.57	1	7.3	5	5	4	3	.
HUNTINGTON LAKE	46.0	22.8	34.4	1.8	57	23	12	3	941	0	0	30	0					42.0	50	5			
IDRIA	60.7M	42.1M	51.4M	.4	74	25	33	3+	403	0	0	0	0	3.39	.79	1.40	1	.0	0		4	3	2
KERN RIVER PH NO 1	68.3	48.9	58.6	.2	82	25	40	6	204	0	0	0	0	1.41	- .42	.65	5	.0	0		4	1	0
KERN RIVER PH NO 3	66.6	38.2	52.4		79	25	30	4	384	0	0	6	0	1.56		.48	5	.0	0		5	0	0
KETTLEMAN CITY	68.7	42.6	55.7		81	27+	32	19	284	0	0	1	0	1.64		.74	1	.0	0		3	1	0
KETTLEMAN STATION	68.6	45.4	57.0		80	25+	40	20+	228	0	0	0	0	.97		.57	4	.0	0		3	1	0
KNIGHTS FERRY 2 SE	66.7M	38.2M	52.5M		77	25	29	19+	388	0	0	3	0	2.64		.90	2	.0	0		5	3	0
LE GRAND	67.7	40.1	53.9	.3	77	25+	32	31	337	0	0	1	0	1.47	- .50	.77	1	.0	0		3	2	0
LEMON COVE	68.0	43.6	55.8	.0	79	25	37	11	276	0	0	0	0	2.08	.02	.55	2	.0	0		5	1	0
LINDSAY	68.8	41.4	55.1	.6	80	25	35	31+	301	0	0	0	0	1.61	- .25	.62	2	.0	0		4	1	0
LITTLE PANOCHE DET DAM	66.8	42.8	54.8		80	25	34	19+	309	0	0	0	0	.79		.33	5	.0	0		3	0	0
LODGEPOLE	43.8	19.8	31.8		55	26+	8	6+	1021	0	1	31	0	5.99		2.26	2	59.5	55	5	5	3	3

See Reference Notes Following Station Index

CLIMATOLOGICAL DATA

Continued

CALIFORNIA
MARCH 1970

Station	Temperature: Average Maximum	Average Minimum	Average	Departure From Normal	Highest	Date	Lowest	Date	Degree Days	No. of Days: Max. 90° or Above	Max. 32° or Below	Min. 32° or Below	Min. 0° or Below	Precipitation: Total	Departure From Normal	Greatest Day	Date	Snow, Sleet: Total	Max. Depth on Ground	Date	No. of Days: .10 or More	.50 or More	1.00 or More
LODI	68.4	42.2	55.3	2.5	79	25+	35	20	289	0	0	0	0	2.11	- .30	1.06	4	.0	0		4	1	1
LOS BANOS	69.3	41.0	55.2	.3	81	25+	30	19	298	0	0	2	0	1.25	- .10	.56	5	.0	0		4	1	0
LOS BANOS DET RESV	66.4	46.4	56.7		78	27+	38	7	254	0	0	0	0	.81		.34	1	.0	0		2	0	0
MADERA	68.6	41.6	55.1	.6	80	25	32	3	297	0	0	1	0	2.09	.36	.74	1	.0	0		3	3	0
MANTECA	68.4	42.8	55.6		81	26+	37	20+	284	0	0	0	0	2.01		.80	5	.0	0		4	2	0
MARICOPA	69.2M	45.3M	57.3M	- .4	81	27+	35	31	240	0	0	0	0	.58	- .30	.25	1	.0	0		3	0	0
MERCED FIRE STATION 2	69.5	40.8	55.2	1.7	81	24	34	18	299	0	0	0	0	2.52	.66	.98	1	.0	0		6	2	0
MODESTO	68.7	42.9	55.8	1.9	81	24	37	20+	277	0	0	0	0	1.63	- .19	.75	1	.0	0		3	2	0
NEWMAN 2 NW	68.7	40.3	54.5	- 1.3	82	24	31	19	315	0	0	1	0	1.36	- .22	.65	4	.0	0		2	2	0
NORTH FORK RANGER STA	60.1M	34.0M	47.1M		72	26+	27	18		0	0	10	0	4.41	- .76	2.14	1				4	3	2
ORANGE COVE	68.1	41.6	54.9	.8	80	26+	35	20	310	0	0	0	0	2.28	.20	.89	1	.0	0		3	3	0
PORTERVILLE	69.3	43.5	56.4	1.2	83	26	36	6	262	0	0	0	0	1.49	- .42	.63	1	.0	0		3	2	0
POSEY 3 E																							
SALT SPRINGS PWR HOUSE	59.7	37.0	48.4		73	24	27	5	508	0	0	7	0	3.68		2.05	1	16.0	1	4+	6	1	1
SAN LUIS DAM	67.0	45.1	56.1		79	27+	35	8	271	0	0	0	0	1.19		.59	1	.0	0		2	1	0
SONORA RS	62.8	36.5	49.7	- .9	75	25	29	30+	467	0	0	7	0	3.68	- 1.38	1.35	1	.0	0		5	3	2
SO ENTRANCE YOSEMITE	51.8	28.0	39.9		66	25+	21	31	771	0	1	28	0	5.24		2.81	1	33.0	19	5	5	3	2
STOCKTON WBAP	66.6	42.2	54.4	.7	78	25	35	19	322	0	0	0	0	2.56	.51	1.26	4	.0	0		4	2	2
STOCKTON FIRE STA NO 4	66.4	41.0	54.7	1.5	80	26+	30	19	314	0	0	1	0	1.35	- .80	.92	6	.0	0		4	1	0
TEHACHAPI	57.2M	33.2M	45.2M		74	25	26	20	607	0	0	15	0	.25		.16	5		0		1	0	0
TEJON RANCHO	65.1	43.2	54.2	- 1.4	80	25	35	6	331	0	0	0	0	2.64	.62	1.20	2	.0	0		3	3	1
THREE RVRS EDISON PH 2																							
TIGER CREEK PH	62.8	36.4	49.6	1.3	76	24	30	31+	468	0	0	6	0	4.38	- 2.57	2.66	1	1.0	0		6	2	1
TRACY CARBONA	68.9	43.5	56.2		80	25	36	21+	269	0	0	0	0	.97		.45	1	.0	0		2	0	0
TRACY PUMPING PLANT	68.1	43.8	56.0		79	25	34	6	272	0	0	0	0	1.17		.65	4	.0	0		2	1	0
VISALIA	67.2	43.9	55.6	- .8	79	26	36	6	288	0	0	0	0	1.90	.30	.73	2	.0	0		4	2	0
WASCO	69.8	43.4	56.6	1.4	81	26+	36	6	255	0	0	0	0	1.28	.17	.57	2	.0	0		3	1	0
YOSEMITE PARK HEADQTRS																							
DIVISION			52.2	1.2										2.29	- .71			4.2					
* * *																							
SOUTH COAST DRAINAGE 06																							
ALPINE	67.9	45.3	56.6		81	13	39	12	253	0	0	0	0	4.08		1.88	1	.0	0		4	3	1
AVALON PLEASURE PIER																							
BARRETT DAM	67.3	40.1	53.7	.0	83	15	32	20	346	0	0	1	0	4.47	1.63	1.48	1	.0	0		5	3	3
BEAUMONT PUMPING PLANT	64.0	38.9	51.5		78	27+	32	7	412	0	0	1	0	5.91	2.63	2.40	1	.0	0		5	3	2
BIG BEAR LAKE	48.9	23.1	36.0		61	24	11	7+	892	0	0	30	0	4.44		2.50	1				4	3	1
BONITA																							
BURBANK VALLEY PMP PLT	72.9	45.5	59.2	1.3	87	14	38	31	178	0	0	0	0	2.42	.26	1.10	5	.0	0		4	3	1
CACHUMA DAM	69.8	41.4	55.6		80	25+	35	20	284	0	0	0	0	4.72		3.20	1	.0	0		3	2	2
CAMPO	64.7	35.1	49.9		79	14	25	21+	461	0	0	11	0	3.95		1.75	1	.0	0		4	3	2
CANOGA PARK PIERCE COL	73.6	42.5	58.1		89	15	35	31+	215	0	0	0	0	4.09		2.15	1	.0	0		3	3	1
CHULA VISTA	64.1	49.9	57.0	1.8	72	20+	44	6+	241	0	0	0	0	2.48	.97	.87	2	.0	0		4	3	0
CLAREMONT POMONA COL																							
CORONA	72.5	43.2	57.9	1.9	84	15+	36	11	216	0	0	0	0	2.99	1.10	1.20	1	.0	0		3	3	1
CULVER CITY	70.3M	49.8M	60.1M		80	16+	45	5+	149	0	0	0	0	.65		.25	5+	.0	0		3	0	0
CUYAMA	64.3	33.9	49.1		77	27	27	31	487	0	0	13	0	.06		.06	11	.0	0		0	0	0
CUYAMACA	M	32.6	M		74	26	25	28+		0	0	18	0	8.56	2.24	2.62	1	2.3	2	5	7	4	4
DRY CANYON RESERVOIR	68.2	36.6	52.4		83	15	29	31	383	0	0	3	0	4.07	2.04	1.95	2	.0	0		3	3	2
EL CAPITAN DAM	70.7	46.7	58.7		84	15	41	9+	194	0	0	0	0	3.84		1.52	1	.0	0		5	3	2
ELSINORE	71.3M	39.3M	55.3M	- .1	85	14	30	27	295	0	0	1	0	2.54	.71	1.23	1	.0	0		3	3	1
ESCONDIDO	70.0	44.0	57.0	1.3	81	22+	37	21+	238	0	0	0	0	3.47	.91	1.41	1	.0	0		4	3	2
FONTANA KAISER	72.5	49.7	61.1		85	23+	43	11+	141	0	0	0	0	4.16		3.32	2	.0	0		2	2	1
GILLESPIE FIELD	70.8	45.4	58.1		83	14	36	20	206	0	0	0	0	2.96		1.23	1	.0	0		4	3	1
HENSHAW DAM	64.2	33.1	48.7		79	15	25	20	499	0	0	13	0	8.65		3.89	1	.0	0		6	3	3
IDYLLWILD FIRE DEPT	55.6	29.8	42.7		69	27+	19	11	685	0	0	23	0	7.42		3.20	1		8	5	5	3	3
JULIAN WYNOLA	59.4	35.6	47.5		74	14	30	29+	536	0	0	8	0	5.26		1.82	1	.0	0		7	3	3
LAGUNA BEACH	67.2	46.5	56.9	.6	76	14+	41	20	245	0	0	0	0	2.56	.65	.95	5	.0	0		4	2	0
LA MESA	70.6	47.1M	58.9M		83	14	39	7+	176	0	0	0	0	3.62		1.36	2	.0	0		4	3	2
LOMPOC	67.5	43.4	55.5		76	13	37	31	288	0	0	0	0	2.20		.87	1	.0	0		4	2	0
LONG BEACH																							
LONG BEACH WB AP	69.8	49.3	59.6	2.9	83	14	42	20	163	0	0	0	0	1.10	- .27	.76	4	.0	0		2	1	0
LOS ANGELES WB AIRPORT R	66.3	52.4	59.4	2.4	74	15+	47	4	168	0	0	0	0	1.29	- .50	.89	4	.0	0		3	1	0
LOS ANGELES CIVIC CTR R	69.4	52.9	61.2	1.8	82	14	48	31+	128	0	0	0	0	2.36	.10	1.37	4	.0	0		4	2	1
MT BALDY NOTCH																							
MOUNT WILSON FC 338 B //	52.9	37.0	45.0		68	25+	23	5	614	0	0	12	0	6.35		3.97	1				5	3	2
NEWPORT BEACH HARBOR	64.6	49.8	57.2	.6	73	20+	45	19+	233	0	0	0	0	1.81	.10	.99	5	.0	0		3	1	0
OCEANSIDE	67.9M	48.4M	58.2M		77	19+	41	1	207	0	0	0	0	1.55		.58	5	.0	0		3	2	0
OJAI	69.0	41.9	55.5	.7	80	14	35	19+	289	0	0	0	0	5.32	2.13	2.05	2	.0	0		4	4	2
OXNARD	68.2	46.6	57.4	2.2	79	17	40	5	227	0	0	0	0	2.12	- .15	1.09	5	.0	0		3	2	1
PALOMAR MT OBSERVATORY	50.0	34.5	42.3		72	25	25	5	604	0	0	16	0	9.59		5.06	1	13.5	7	5	6	3	3
PASADENA	71.8	46.6	59.2	2.0	86	14	40	19+	181	0	0	0	0	3.51	.67	1.55	1	.0	0		4	2	2
PERRIS	69.8	38.9	54.4		84	14+	32	21+	322	0	0	2	0	2.91		1.30	1	.0	0		3	3	1
POMONA CAL POLY	67.8	44.8	56.3	1.1	81	15	39	5	262	0	0	0	0	5.55	2.72	2.27	2	.0	0		4	3	3
RAMONA SPAULDING	67.5	39.9	53.7		80	14	32	21+	342	0	0	2	0	5.73		3.69	1	.0	0		4	3	1
REDLANDS	69.4	42.9	56.2	.7	85	23	35	19	267	0	0	0	0	3.70	1.55	1.56	1	.0	0		5	3	2
RIVERSIDE FIRE STA #3	71.7	43.9	57.8	1.5	85	23+	36	19	217	0	0	0	0	1.94	.19	.68	2	.0	0		3	3	0
RIVERSIDE EXP STA R	69.3	42.3	55.8		86	24	33	19	277	0	0	0	0	2.39		1.00	2	.0	0		3	3	1
SAN BERNARDINO CO HOSP	70.5	44.3	57.4	.9	86	23+	36	19+	234	0	0	0	0	3.46	.77	1.13	1	.0	0		5	3	1

See Reference Notes Following Station Index

CLIMATOLOGICAL DATA

Continued

CALIFORNIA
MARCH 1970

Station	Temperature: Average Maximum	Average Minimum	Average	Departure From Normal	Highest	Date	Lowest	Date	Degree Days	No. of Days: Max. 90° or Above	Max. 32° or Below	Min. 32° or Below	Min. 0° or Below	Precipitation: Total	Departure From Normal	Greatest Day	Date	Snow, Sleet: Total	Max. Depth on Ground	Date	No. of Days: .10 or More	.50 or More	1.00 or More
SANDBERG WB //R	53.0	37.5	45.3	.3	68	25+	27	5	606	0	0	6	0	1.33	- .11	.67	1	6.6	6	5	3	1	0
SAN DIEGO WB AIRPORT R	66.8	54.1	60.5	1.5	76	13	49	6	133	0	0	0	0	1.50	- .07	.61	4	.0	0		3	1	0
SAN FERNANDO	71.4	45.4	58.4	1.3	88	14	36	31	212	0	0	0	0	3.37	.73	1.19	2	.0	0		3	3	0
SAN GABRIEL FIRE DEPT	72.3	45.8	59.1		86	14	38	19	179	0	0	0	0	4.99		2.03	1	.0	0		4	3	0
SAN JACINTO	70.1	39.6	54.9	.3	85	25+	28	20	307	0	0	1	0	3.36	1.35	2.00	1	.0	0		4	3	0
SAN NICOLAS ISLAND																							
SANTA ANA FIRE STATION	70.7	49.4	60.1	3.0	84	14	43	5	152	0	0	0	0	2.34	.18	1.11	2	.0	0		3	2	1
SANTA BARBARA	67.5	46.9	57.2	1.2	80	14	42	19+	235	0	0	0	0	2.48	- .26	1.49	4	.0	0		2	2	1
SANTA BARBARA FAA AP	66.6	46.3	56.5		77	17+	39	19	259	0	0	0	0	2.20		1.42	4	.0	0		2	2	1
SANTA MARIA WB AIRPORT R	67.4	41.2	54.3	1.0	77	16	34	20	322	0	0	0	0	1.98	- .08	.94	4	.0	0		3	2	0
SANTA MONICA PIER	64.0	51.3	57.7		73	20	45	13	222	0	0	0	0	1.58		1.30	5	.0	0		2	1	1
SANTA PAULA	70.5M	44.1M	57.3M		82	15	37	5	235	0	0	0	0	6.12		2.70	2	.0	0		3	3	3
TORRANCE	68.3	48.4	58.4	2.2	77	13	43	11	200	0	0	0	0	1.61	- .20	.98	5	.0	0		3	1	0
TUJUNGA	69.3	44.2	56.8		84	14	36	31+	258	0	0	0	0	2.70		.83	1	.0	0		5	3	0
TUSTIN IRVINE RANCH	70.1	44.9	57.5	1.0	84	14	37	20	222	0	0	0	0	2.24	.31	1.16	5	.0	0		4	2	1
TWITCHELL DAM	69.0M	43.1M	56.1M		78	21+	35	5	272	0	0	0	0	1.86		.96	4	.0	0		3	2	0
U C L A	69.8	51.4	60.6		81	14+	45	5	142	0	0	0	0	1.86		1.45	5	.0	0		2	1	1
UPLAND 3 N	68.4	43.2	55.8		84	14	36	5	280	0	0	0	0	5.78		2.36	1	.0	0		4	4	3
VISTA 2 NNE	67.8	46.2	57.0		80	13	41	11+	243	0	0	0	0	1.96		.67	5	.0	0		3	3	0
WARNER SPRINGS	63.5	34.4	49.0	.4	77	25+	25	20	492	0	0	14	0	3.77	1.37	1.78	1	.0	0		4	3	2
YORBA LINDA	70.8	45.8	58.3	1.1	84	15	39	5	202	0	0	0	0	2.80	.44	.91	5	.0	0		4	4	0
DIVISION			55.4	.9										3.49	.86			.4					
* * *																							
SOUTHEAST DESERT BASINS 07																							
BAKER 9 NNW	73.9	45.4	59.7		89	26	37	10	181	0	0	0	0	.78		.31	5	.0	0		3	0	0
BARSTOW	70.6	39.7	55.2		84	24	27	19	297	0	0	1	0	.47		.32	5	.0	0		2	0	0
BEAUMONT 1 E	66.5	40.7	53.6		80	14	33	20	348	0	0	0	0	4.67		2.55	1	.0	0		6	3	1
BISHOP WB AIRPORT R	64.3	29.5	46.9	- .7	78	24	15	19	551	0	0	24	0	.05	- .50	.04	4	.1	0		0	0	0
BISHOP UNION CARBIDE																							
BLYTHE	76.4	46.0	61.2	- 2.2	91	24	38	11	122	1	0	0	0	1.87	1.47	.88	2	.0	0		3	2	0
BLYTHE FAA AIRPORT	75.8	49.3	62.6		90	24	41	11	110	1	0	0	0	1.11		.81	1	.0	0		3	1	0
BORREGO DESERT PARK	75.9	51.4	63.7		93	25	42	4	98	1	0	0	0	1.38		.60	1	.0	0		3	1	0
BRAWLEY 2 SW	77.0	46.0	61.5	- 2.6	91	25	38	28	126	2	0	0	0	.94	.81	.34	2	.0	0		3	0	0
CANTIL	69.5	40.9	55.2		84	24	33	19+	296	0	0	0	0	.45		.40	1	.0	0		1	0	0
DAGGETT FAA AIRPORT	70.1	47.4	58.8		84	24	35	19	195	0	0	0	0	.52		.23	5	.0	0		3	0	0
DEATH VALLEY	79.5	54.7	67.1	- .2	92	24	47	12	17	3	0	0	0	T	- .17	T	10+	.0	0		0	0	0
DEEP SPRINGS COLLEGE	57.2	M	M		72	24	22	6		0	0		0	.21		.15	5	T	T	4	1	0	0
EAGLE MOUNTAIN	74.1	53.6	63.9		89	25	45	5	90	0	0	0	0	.16		.16	1	.0	0		1	0	0
EL CENTRO 2 SSW	78.0	45.3	61.7	- 1.9	93	24	35	20+	114	1	0	0	0	.00	- .20	.00		.0	0		0	0	0
FAIRMONT	60.2	41.8	51.0	1.2	76	27	32	5	426	0	0	1	0	4.58	2.26	2.30	1	.0	0		3	3	3
GOLD ROCK RANCH	76.4	50.6	63.5		89	24	43	4	93	0	0	0	0	.84		.66	1	.0	0		2	1	0
HAIWEE	61.7	37.2	49.5	- .4	76	25	33	19+	474	0	0	0	0	1.24	.59	.66	1	.0	0		2	2	0
HAYFIELD PUMPING PLANT	73.3M	47.5M	60.4M		88	25	37	21+	158	0	0	0	0	.37		.20	1	.0	0		2	0	0
IMPERIAL	77.9	50.2	64.1	.5	90	24	43	20+	67	1	0	0	0	.83	.65	.61	1	.0	0		2	1	0
IMPERIAL FAA AP	77.7	47.2	62.5		92	24	39	20+	101	2	0	0	0	.64		.44	1	.0	0		2	0	0
INDEPENDENCE	64.4M	34.0M	49.2M		79	25	27	19	479	0	0		0	.17	- .21	.17	5	.0	0		1	0	0
INDIO U S DATE GARDEN	79.6	49.9	64.8	.3	96	25	41	19	71	4	0	0	0	.90	.65	.57	1	.0	0		2	1	0
INYOKERN	M	37.8	M		84	24	24	30		0	0	3	0	.71		.57	1	.0	0		2	1	0
IRON MOUNTAIN	74.3	50.5	62.4		90	25	41	18	110	1	0	0	0	.42		.24	1	.0	0		2	0	0
LAKE ARROWHEAD	52.7	32.2	42.5		66	25+	28	31+	692	0	0	16	0	5.72		2.91	1	3.6	0		6	2	2
LANCASTER	66.6	36.9	51.8		83	24	27	19	404	0	0	6	0	.64		.32	4	.0	0		2	0	0
LUCERNE VALLEY	66.6M	36.0M	51.3M		79	24	18	3	417	0	0	8	0	1.08		.91	1	T	0		2	1	0
MECCA FIRE STATION	79.2	48.1M	63.7M		91	25+	38	21	86	4	0	0	0	.31		.24	1	.0	0		1	0	0
MITCHELL CAVERNS	60.9	41.8	51.4		74	24	32	5	415	0	0	1	0	.69		.31	5	1.0	0		3	0	0
MOJAVE																							
MOUNTAIN PASS	58.9	35.9	47.4		70	24	30	20	538	0	0	10	0	.46		.23	5		0		2	0	0
MT SAN JACINTO WSP	45.7	19.5	32.6		55	24	8	19+	997	0	2	31	0	4.74		1.97	1	34.1	27	5+	4	3	2
NEEDLES FAA AIRPORT	74.0	50.1	62.1		91	24	42	11	111	1	0	0	0	.33		.19	5	.0	0		2	0	0
PALMDALE	65.8	38.2M	52.0M	- .5	80	24	28	19	390	0	0	4	0	.64	- .76	.25	2	.0	0		3	0	0
PALMDALE FAA AIRPORT	66.6	36.2	51.4		83	24	23	19	415	0	0	7	0	.69		.41	1	.0	0		2	0	0
PALM SPRINGS	79.9M	48.2	64.1M	1.4	91	23+	40	11	80	4	0	0	0	1.71	.99	.99	1	.0	0		2	2	0
PARKER RESERVOIR	73.6	51.8	62.7		90	25	44	11	106	1	0	0	0	2.15		1.29	1	.0	0		5	1	1
RANDSBURG	62.7	40.5	51.6		78	24	30	10	406	0	0	2	0	.93		.45	5	.5	0		3	0	0
SQUIRREL INN 2	48.9	33.5	41.2	- 2.2	64	25	22	5	732	0	0	16	0	6.78	.24	2.55	5	20.8	16	5	5	3	3
THERMAL FAA AIRPORT	79.7	48.8	64.3		93	24	41	21+	68	4	0	0	0	.90		.50	2	.0	0		3	1	0
TRONA																							
TWENTYNINE PALMS	72.3	41.7	57.0		86	24	32	29+	247	0	0	2	0	.31		.26	1	.0	0		1	0	0
VALYERMO RANGER STA	M	32.1M	M		76	24	22	6		0	0		0	1.13	- .29	.77	1	.0	0		2	1	0
VICTORVILLE PUMP PLANT	65.4	37.0	51.2		81	25	28	19	421	0	0	7	0	1.05		.54	1	.0	0		3	1	0
WHITE MOUNTAIN 1	M	M	M							0		31							9	1			
WHITE MOUNTAIN 2	25.3M	7.3	16.3M		34	10+	- 8	27	1495	0	27	31	8	.75		.21	31	10.5	13	5+	5	0	0
WILDROSE RANGER STA	60.4	37.7	49.1		73	27	30	4	486	0	0	5	0	.65				.0	0				0
DIVISION			55.2	.6										1.25	.22			1.6					

See Reference Notes Following Station Index

CALIFORNIA - MARCH 1970

SPECIAL WEATHER SUMMARY

Over much of the State temperatures averaged above normal during March, but departures were not unusually large. The warm weather, however, has been rather persistent during the past season. At San Diego 8 of the past 9 months have been above normal in temperature. At San Francisco this was the warmest March and had the greatest amount of sunshine since 1959. There have been only 13 days there in the past 4 months when the daily mean temperature was lower than normal. Sacramento set new high temperature records for the dates with their maximum on the 23d and their minimum on the 14th.

Precipitation was uneven over the State, with monthly totals ranging from less than 10 percent of normal at Bishop to more than 125 percent of normal at Stockton. Nearly all of the precipitation fell during the first half of the month. Fair weather was characteristic of the last half of the month.

A waterspout was reported southwest of Coronado on the 3d, and a funnel cloud was reported in the vicinity of Santa Ana on the 4th. Heavy rains occurred over some of the South Coast Drainage on the 1st, with local flooding in Ventura County and some of the Los Angeles basin.

C. R. Elford
ESSA-Weather Bureau State Climatologist
557 Federal Office Building
50 Fulton Street
San Francisco, California 94102

DAILY PRECIPITATION

CALIFORNIA
MARCH 1970

Station	Total	1	2	3	4	5	6	7	8	9	10	11	12	13	14	15	16	17	18	19	20	21	22	23	24	25	26	27	28	29	30	31
* * *																																
NORTH COAST DRAINAGE 01																																
ALDERPOINT	3.41	.74	.02	.03	.28	.33		.43	.69		.34		.12		.42																	
ANGWIN PAC UNION COL	3.78	1.43			.23	1.06		.01	.37		.55	.02	.05		.06																	
BIG BAR RANGER STATION	2.16	*	.48		.07	*	*	*	*	*	1.18	.09	.10		.24																	
BOONVILLE MNTNC STA	2.56	*	.27	.03	.84	.59		*	*	.56	.15	T	.03		.09																	
BRANSCOMB 3 NNW	5.03	.72	.02	.91	.50	.27		1.41		.48	.01	.01			.70																	
BRIDGEVILLE 4 NNW	4.66		.77	.08	.09	.88		*	.73		1.32		.09		.70																	
BURNT RANCH 1 S	2.92	.64			.15	.22		.51	.54	.42	.03	.06			.35																	
CALISTOGA	3.12	.86			1.48			*	*	.72		.05	.01																			
CALLAHAN RANGER STA	.73	.03	T		.09		.03	.31	.04	.07	T		T	.16																		
CAZADERO	4.89	1.54		2.17				.04	.38	.40	.02	.18			.16																	
CECILVILLE 9 SE	1.99	.01			.10		.13	1.23	.06	.14		.02	T		.30																	
CLEAR CREEK	3.91	.53					.07	.90	.31	.15	.03	.20	.80	.20	.68	.04																
CLOVERDALE 3 SSE	3.57	1.18			1.01	.52			.61		.11		.06		.08																	
COPCO NO 1 DAM	1.69	.35	T				T	.71	.15	.13		.15	.01		.19	T																
COVELO	2.61	.43			.22	.56		.21	.70		.21	.05	.02		.21																	
CRESCENT CITY 1 N	V 9.20	*	1.75	.04	.12		.04	*	1.80		.07	.42	.20	.15	*	*	1.19															
CRESCENT CITY 7 ENE	6.27	1.02	.20	.10	.03			1.60	.51		.25	.68	.03	.42	1.04	.25	.02	.12														
CUMMINGS	V10.85	*	*	.77	1.33			1.54	.29	.46	.11	.02			.59																	
DUTTONS LANDING	1.97	.27	.58		.19	.73			.11		.07	T			.02																	
ELK VALLEY	-	-	-	-	-	-	-	-	-	-	-	-	-	-	-	-	-	-	-	-	-	-	-	-	-	-	-	-	-	-	-	-
EUREKA WB CITY R	2.70	.14	.06	.01	.57		.08	.84		.36	T	.04	.09	.25	.26	T	T															
FERNDALE 8 SSW	4.20		.21	.01	1.35		.05	.27			.21	.24		1.39	.24	.21		.02														
FERNDALE 2 NW	2.88	.13	.09		.76	T	.03	.72	.02	.50	.09		.02	.02	.50																	
FOREST GLEN	4.59	.96	T	.02	.83	.43		.47	.77		.44	.04	T	.63																		
FORKS OF SALMON	-	-	-	-	-	-	-	-	-	-	-	-	-	-	-	-	-	-	-	-	-	-	-	-	-	-	-	-	-	-	-	-
FORT BRAGG	3.25	.29	.01	.01	1.22	.30		.08	.72		.33				.29																	
FORT BRAGG AVIATION	3.23	*	.06	.09	1.64		.02	.78	.03	.19	.12				.30																	
FORT DICK	6.21	1.25	.28	.14	.06			1.38	.46			.73		.45	1.22	.12		.07														
FORT JONES RANGER STA	.99						.15	.45		.13	.01	T	.02		.23																	
FORT ROSS	2.74	.53		.03	1.26	.04		.13	.23	.21	.10	.02			.19																	
GARBERVILLE	4.54	.89	*	*	.93			.53	.63		.53	.48			.55																	
GASQUET RANGER STATION	5.79	.86	.17	.27	.02			1.48	.52		.15	.42	.06	.44	.94	.41	.02	.03														
GRATON	3.26	.94			.64	.87			.26		.35		.15		.03																	
GREENVIEW	.25						*	.20	*	.05																						
GUERNEVILLE	3.15	.96		.99	.42			.37		.20		.03	.10		.08																	
HAPPY CAMP RANGER STA	3.15	.79	.01				.03	.80	.37	.01	.16	.07	.06	.23		.62																
HAYFORK RANGER STATION	2.24	*	.50	*	.12	.22		*	.71		.46	.03	.08	.12																		
HEALDSBURG	2.63	.70	T	.02	1.27	.02		.05	.31	.15		.08			.03																	
HEALDSBURG NO 2	3.02	1.13			.46	.77			.34		.18	T	.10		.04																	
HILTS	2.24	1.03					.05	.56	.10	.13	.23	.03	.09	T	.02																	
HONEYDEW 2 WSW	5.63	1.12	.10	.20	1.32	.13	T	.52	.30	.02	.57	.05	.05		1.25																	
HOOPA	3.50	.74	.03	T	.05	.08	.02	.78	.58	T	.20	.07	.15	.08	.68	.04																
IDLEWILD HWY MNTNC STA	5.90	*	1.49	.15	.05	.02			1.95	*	.20	.13	.15	.24	*	*	1.50	.02														
KELLOGG	4.44	1.62	T	T	.93	.84			.60	T	.48	.03	.04		.10																	
KENTFIELD	2.77	.80		.05	1.40				.20	.15	.05	.12																				
KLAMATH R	6.34	.40	.30	.10	.10		.40	2.00		.60		.60	.70	.50	.60	T	.04															
KORBEL	3.23	.34	.18	.05	.36		.07	1.21		.27		.06	.09	.04	.56																	
LAKE PILLSBURY NO 2	-	-	-	-	-	-	-	-	-	-	-	-	-	-	-	-	-	-	-	-	-	-	-	-	-	-	-	-	-	-	-	-
LAVA BEDS NAT MONUMENT	2.55	2.08			T	.03			.24		.03		.01		.14	.02																
MAD RIVER RANGER STA	3.77	.65	T	.04	.34	.24		.52	.95		.37	.05	.07	.54																		
MARE ISLAND	1.41	.37		T	.91			.13		T																						
MOUNT HEBRON RS	1.27	.89						.02	.15				.17		.04																	
MUIR WOODS	2.66	.50		.12	1.48				.27	.08	.04	.17																				
NAPA STATE HOSPITAL	1.97	.62			1.07	.01		T	.19	.05	.03	T			T																	
OAK KNOLL RANGER STA	V 4.01	1.18						.60			.30	.07	.04	.02	.22																	
OAKVILLE 1 WNW	3.05	1.02			1.34			.04	.26		.23	.16			T																	
OCCIDENTAL	3.86	.94			.77	.87			.45		.49				.34																	
ORICK PRAIRIE CREEK PK	5.00	.45	.18	.05	.33			1.72		.46	.05	.38	.30	.19	.77		.12															
ORLEANS	3.11			.04			.29	1.30		.16		.31	.16	.05	.80																	
PETALUMA FIRE STA 2	2.48	.86		T	1.34			.02	.16	T	.07	T	T		.03																	
POINT ARENA	2.56		.08		1.42	T		.24	.28	.33		T			.21		T															
POTTER VALLEY PH	2.43	.27			.83			.18	.40	.16	.33	.06			.20																	
RICHARDSON GROVE ST PK	3.62			.02	.60	.22		.62	.70		.60	.02	.04	.28	.52																	
SAINT HELENA	2.92	.92			1.26	.02		.01	.23	.39	.02	.01			.06																	
SAN RAFAEL	2.41	.88		.02	1.32				.10	.04	.03	T	.02																			
SANTA ROSA	3.44	.88			1.48			.03	.38	.30	.25	.07	.02		.03																	
SAWYERS BAR RANGER STA	2.61		.35						1.10	.05	.36	.10	.09	.08	.48																	
SCOTIA	3.24	.69	.04	.15	.65	.27	T	.11	.38	T	.45		T	T	.47	.02		.01														
SHELTER COVE	2.76	T			*	*	*	1.51		.69		T	.03	T	.53																	
SKAGGS SPGS LAS LOMAS	4.54	1.33			1.65	.35			.65		.22		.12		.22																	
SONOMA	2.16	.70			1.22				.09	T	.15																					
STANDISH HICKEY ST PK	5.26	.85	.06	.78	.20			.51	1.19		.96	.07			.64																	
TRINITY DAM VISTA PT	3.30	.75			.17	.77		.37	.61	.03	.40	.10	.09		.21																	
TULELAKE //R	1.57	1.10	T	T		T	.03	.13	.11	.01	.01	.13	T	T	.05		T															
UKIAH	2.27	.01		T	1.26			.38	.26	.18		.08			.10																	
UKIAH 4 WSW	2.74	.20		T	.65	.67			.61		.33	.07	.05		.16																	
UPPER MATTOLE	3.99	.10			1.30		.06	.54		.69	.13			.08	1.09																	
WEAVERVILLE RANGER STA	2.38				.15	.48				.96	.44	.09	.12	.01		.13																
WEED FIRE DEPARTMENT	.89	.46			.05	.02		T	.19	T	.04				.13																	
WILLITS 1 NE	2.65	.26	.01	T	1.11			.33	.35	.24	.08	.07			.20																	
WILLOW CREEK 1 NW	3.64	*	.76	.04	.18	.20	.07	*	*	1.38	.34	.09	.11	.12	*	.35																
YREKA	1.75	.82	.01			T		.30	.22		.18	T	.08	.01	.13																	
* * *																																
SACRAMENTO DRAINAGE 02																																
ADIN RANGER STATION	2.31	.96			.04			.36	.63	.03	.07	.05	.03		.14																	
ALTURAS RANGER STATION	1.46	.43	T			T			.62	T	.41																					
AUBURN	4.02	.88	.75			.44			1.27	.40	.28																					
BERRYESSA LAKE	2.58	.98	.02		.22	.85			.19		.28		.01		.03																	
BIG BEND RANGER STA	4.96	1.64	.92	T		.54		*	.93	.13	.58		.02			.20																
BLUE CANYON WB AIRPORT//R	4.82	2.33			.48			.07	1.08	.36	.20	.04	.01		.25																	
BOWMAN DAM	4.23	2.00	T	T	.32	.10		T	1.14	.09	.28	.04	.02	.03	.21																T	
BRANNAN ISLAND	1.34	.49			.11	.59					.15																					
BROOKS FARNHAM RANCH	1.59	.56			.49	.19		.04	.09		.22		T																			
BRUSH CREEK	-	-	-	-	-	-	-	-	-	-	-	-	-	-	-	-	-	-	-	-	-	-	-	-	-	-	-	-	-	-	-	-
BUCKHORN	4.63	1.85			.10			1.50	.45	.10	.35	.15	.13																			
BUCKS CREEK PH	6.11	3.63		T	.49	.04		.06	1.05	.04	.63	.06			.11																	
BURNEY	2.21	1.27	T		.03	.02	.07	.04	.54	T	.09		.02	T	.13	T																
CAMPTONVILLE RS	5.39	*	2.84			*			*	1.80	.68			.04		.03															T	
CANBY 11 SW	1.32	.41			.09			.10	.50	.05	.06	T	.02		.09																	
CANBY RANGER STATION	1.81	.75			T	.01		.07	.56		.13		.01		.08																	
CANYON DAM	4.07	2.30			.18	.23			1.15	.01	.16				.04																	
CARIBOU POWER HOUSE	4.48	2.43			.42	.11		.02	1.07	.05	.27				.11																	
CENTERVILLE PH	3.93	2.03			.79	.10		.74		T	.25	.02																				
CHALLENGE RANGER STA	7.37	3.58	.96		T	.80			1.35	T	.57	.01	.04		.06																	
CHESTER	3.28	1.38			.20	T		.02	1.27	T	.38	*	T		.03																	
CHICO EXPERIMENT STA	2.55	.84			.84	.01		.02	.62	.08	.14			T																		
CITRUS HEIGHTS	2.11	.73			.77	T		.06	.47	.08			T	T																		
CLARKSBURG	V 2.98	*	.66		.02	.60				.11	.14																					
CLARKS VALLEY MUDD RCH	1.72	.05			T	1.06			.50		.11		T																			

See Reference Notes Following Station Index

DAILY PRECIPITATION

Station	Total	1	2	3	4	5	6	7	8	9	10	11	12	13	14	15	16	17	18	19	20	21	22	23	24	25	26	27	28	29	30	31
[illegible]	.54				.63				.87		.08																					
[illegible]	7.03	4.59			T	.83			1.22		.36	T	.03																			
[illegible] STA	2.83	1.10			.55	.22	T	.60			.36				T																	
[illegible]	4.58		2.38		.43					1.80	.07																					
[illegible] POWER HOUSE	5.04	[illegible]			.45	.03		.10	1.45	.03	.93	T			.03																	
COLUSA 1 SSW	1.39	.5[illegible]			.59	.02			.21	.05	.01																					
[illegible]	3.39	1.00	.57			.43			1.02	.17	.20																					
[illegible] HOUGHTON RANCH	2.25	[illegible]				1.12			.57		.46																					
[illegible]	2.60	1.28	T		.07	.03		.11	.74	T	.12	T	.10		.15																	
[illegible]	1.75	.68	.03		.13	.57			.24		.10																					
[illegible]S CREEK	-	-	-	-	-	-	-	-	-	-	-	-	-	-	-	-	-	-	-	-	-	-	-	-	-	-	-	-	-	-	-	-
DEER CREEK POWER HOUSE	6.8[illegible]	[illegible]	1.96			.52			1.11	T	.60		T		.05																	
[illegible]	5.78	3.59		.03	.73	.10		.03	.86	.01	.36	.07																				
[illegible] FOREBY	5.00	1.90			.54	.03				1.62	.91	T																				
[illegible] RANGER STA	6.26	*	3.68			.43			*	1.42	.64		.05	.04																		
[illegible]	1.00	*	*		*	*				*	1.00																					
[illegible] RANGER STA	4.88	[illegible]	[illegible]		.33	.22		.33	.47	.04	.43	.09	.38	.07	.55																	
EAST PARK RESERVOIR	1.08	.09			.25	.36			.27	.02	.09																					
[illegible] FIRE STATION	1.86	.57			.30	.64			.07	.19	.09																					
[illegible] RIVER MILL INTAKE	1.54	.55			.03	.02		.05	.73		.07			.02	.06																	
FOLSOM DAM	2.74	.6[illegible]	.50			.43			.68	.15	.14																					
FORESTHILL RANGER STA	4.7[illegible]	1.40	.43			.49			1.85	.03	.51	.01		T		T																
FRENCH GULCH	3.79	.53			.64	1.28		.20	.62	.01	.17	.19	.15																			
GARDEN VALLEY 2 S	4.44	1.30	.41			.63			1.26	.30	.54			T		T																
GEORGETOWN RANGER STA	5.81	*	2.65			.72		*	*	1.51	.93																					
GIBSON HWY MNTNCE STA	6.00	2.10			.41	.64		.52	.58	.04	.52	.15	.44	T	.60																	
[illegible]	5.01	2.23			.40	.09		.07	1.54	T	.63	T			.05																	
GRASS VALLEY NO. 2	5.38	2.[illegible]3	.83			.51			1.53	.01	.45	T	.01		.01																	
GREENVILLE RANGER STA	4.61	2.38	.42			.38			1.08		.31	T			.04																	
HARRISON GULCH RS	2.11				.19	.66		*	.75		.36		.15																			
HARRY L ENGLEBRIGHT DAM	5.18	[illegible].65	[illegible].00			.56			1.43		.52				.01	.01																
HAT CREEK PH NO 1	1.55	.66				.02		.07	.56		.05		.03	.01	.15																	
HIDDEN VALLEY RANCH	3.75	[illegible].06	.68			.52			1.21	.04	.24																					
HOBERGS	3.52	2.02		.70		.80																										
HUNTER DIST GRAVES RCH	2.14				1.66			.32		.04	.12																					
IOWA HILL	5.48	1.56	.88			.56			1.72	.23	.46		.04		T	.03																
JESS VALLEY	[illegible].53	.38	T		.05	.03		.06	.46	.06	.36	.05	.03	.01	.04		T										T				T	
KELSEYVILLE	2.57	.92			.48	.47			.56		.08	.01	T		.05																	
KILARC POWER HOUSE	4.34	1.68			.18	.26		.02	1.25	.02	.54	.02	.07	.02	.28																	
LAKEPORT	2.29	.3[illegible]			.91			.73		.24		.07			.03																	
LAKESHORE	3.22	.[illegible]8		.03	[illegible].37			.56		.46	.16	.30			.26																	
LAKE SPAULDING	4.49	2.23			.32	.12		.03	1.12	.02	.38	.02	T		.25																T	
LAKE SPAULDING DAM	-	-	-	-	-	-	-	-	-	-	-	-	-	-	-	-	-	-	-	-	-	-	-	-	-	-	-	-	-	-	-	-
LEESVILLE KEEGAN RANCH	1.40	.65			*	.56			*	*	.19																					
LITTLE VALLEY	1.47	.75	T						.60		.07				.0[illegible]																	
LOOKOUT 3 WSW	1.63	.63						.06	.76	T	.06	T	.01			.11																
[illegible]	-	-	-	-	-	-	-	-	-	-	-	-	-	-	-	-	-	-	-	-	-	-	-	-	-	-	-	-	-	-	-	-
MADELINE MNTNC STA	-	-	-	-	-	-	-	-	-	-	-	-	-	-	-	-	-	-	-	-	-	-	-	-	-	-	-	-	-	-	-	-
MANZANITA LAKE	5.18	3.[illegible]6			T	.23			[illegible].23		.36	.01	.05		.06	.08																
MARKLEY COVE	2.26	.70			.29	1.00			.15		.12																					
MARYSVILLE	2.7[illegible]	[illegible].18	.12		.08	.48	T	T	.51	T	.32	T	.02	T																		
MC CLOUD	4.63	1.96		.01	.22	.26		.25	.30	.05	.45	.10	.25		.78																	
MIDDLETOWN	3.10	1.43			.50	.70			.21		.23		.01		.02																	
MINERAL	5.47	3.14			.02	.21		T	1.26	.02	.57	.04	T	T	.12	.09																
MOUNT DANAHER	4.00	1.40	1.42			.47		.10	.15	.03	.43																					
MOUNT SHASTA WB CITY //R	.86	T		.02	.23		.02	.11	.02	.15		.01	T		.30																	
NEVADA CITY	6.02	2.48	.91			.57			1.57		.46		.02	.01	T																	
NICOLAUS 2	2.22	.80	.10		T	.54			.49		.29		T																			
ORD	3.53	.65			.15	1.48		.15	.61		.18	.04	.14		.13																	
ORLAND	2.64	.19			.13	.92			1.10		.30																					
OROVILLE	4.48	2.62			.32	.48		.01	.69		.36		T																			
OROVILLE BRIDGE	4.16	2.28	.05			.78			.70		.35		T																			
PACIFIC HOUSE	4.54	1.03	1.88			.49			.59		.55																					
PARADISE	5.30	2.95	.03		.45	.80			.80		.27																					
PASKENTA RANGER STA	2.80	.08			.30	1.74			.36		.32																					
PAYNES CREEK	2.56	.90			.06			.30	.90		.35				.05																	
PIT RIVER POWER HOUSE	5.03	1.94		.07	.34	.03	T	.83	.50	.24	.07	.22	.21		.58																	
PLACERVILLE	4.43	1.93	.61			.62		T	.76	.12	.39																					
PLACERVILLE IFG	7.57	[illegible].75			.39	.05		*	*	1.08	.41																					
PLATINA	2.83				1.05		.04	.93	.11	.40	.10	.17	T		.03																	
PORTOLA	1.55	.51			.25	.10		T	.67		.02				T																	
QUINCY	4.34	2.10	.52	.06		.41		.01	.88		.20				.16																	
RED BLUFF WB AIRPORT R	2.32	.33			.94	T		.51	T	.50	.02	T	T		.02																	
REDDING FIRE STA NO 2	3.01	1.14			.94			.45	.15	.05	.08	.10		.01	.09																	
REPRESA	1.91	.60			.55			.16	.51	.09	T																					
RIO VISTA	.92	.03			.67			.05		.17																						
ROCKLIN	2.29	.56	.50			.63			.50		.10																					
ROUND MOUNTAIN 1 NNE	5.49	2.59			.13	.25		.17	1.43	.03	.35	.05	.12	.02	.35																	
SACRAMENTO WB AIRPORT R	1.62	.49			.58			.29	.09	.16	.01	T																				
SACRAMENTO WB CITY R	1.83	.63			.65			.35	.08	.12																						
SHASTA DAM	4.04	1.80			.30	.81		.11	.46	.05	.16	.09	.06		.20																	
SHINGLE SPRINGS	3.75	1.28	.64			.62			.68		.53																					
SHINGLETOWN 2 E	3.78	1.50			.03	.37			1.03		.80		.05																			
SIERRA CITY	4.79	1.69	1.02	.01		.38			.87		.42				.40																	
SIERRAVILLE RANGER STA//	1.30	.30	.23			.53			.17		.07			T	T																T	
SODA SPRINGS 1 E //R	4.59	1.32	.88			.63			.72	.25	.46	.02	.04		.23																.02	.02
STONYFORD [illegible] RANCH	2.16				.38	.74			.51	.05	.35		.03		.10																	
STONYFORD RANGER STA	1.32	.07			.26	.51			.36	.03	.09	T																				
STONY GORGE RESERVOIR	2.14				1.18	.03		.20	.21	.25	.27																					
STRAWBERRY VALLEY	6.25	3.44			.54	.03		.03	1.45	.08	.59	.03			.06																	
[illegible]	[illegible].44				.30	.10			.12	.32	.15	.05	.05						.10								.15				.10	
UPPER LAKE [illegible]	2.7[illegible]	.13		T	1.41	.04		.10	.63	.27		.01			.11																	
VACAVILLE	[illegible].36	.4[illegible]			.54	.27		T	.07	.04	.04																					
[illegible]	.40	.19			T	.06			.15		T				T																T	T
VOLLMERS	6.42	2.26			.65	.78		.69	.15	.05	.65	.43	.16		.60																	
VOLTA POWER HOUSE	3.49	1.06			.36	.04		.14	1.00	.04	.79	.03			.03																	
WHISKEYTOWN RES	4.20	.5[illegible]		T	.38	1.3[illegible]		.12	.35	T	.13	.05	.13	T	.14																	
WILLIAMS	1.45	.52			.05	.68		.02	.13	.05																						
WILLOWS	1.67	.22			.19	.38			.47		.41																					
WILLOWS USBR	3.28	.28			.62				.50		.32																					
WINTERS	2.25	[illegible].04			.38	.54			.17		.12		T																			
WOODLAND [illegible]	2.29	.9[illegible]	T		[illegible].3	.66			.40		.19																					
• • • NORTHEAST INTERIOR BASINS 03																																
BOCA	1.[illegible]	.20	.47			.40			T		.03																				.11	.07
[illegible]	.49				T	.28					.03																				.03	
BRIDGEPORT	.13	T	T		T	.08			T		.02																				T	T
CEDARVILLE	1.09	.10	.03	T		T	T	.01	.34	T	.27	T			T	.30															T	
DONNER MEMORIAL ST PK	3.70	.65	.93			1.41			.30	T	.30				.11																	
DOYLE	.48	.02	.13			.10			.23	T	T			T	T	T															T	T
[illegible] 5 SSE	.68	.30			T	.09		.03	.22	T	.02		T		T												T				.02	
[illegible]	1.32	.3[illegible]	.06		.18	.14	.08			.22	.20																				.04	.10

See Reference Notes Following Station Index

DAILY PRECIPITATION

Continued

CALIFORNIA
MARCH 1970

Station	Total	1	2	3	4	5	6	7	8	9	10	11	12	13	14	15	16	17	18	19	20	21	22	23	24	25	26	27	28	29	30	31
		Day of Month																														
FLEMING FISH AND GAME	.57	.16				.01			.39						.01																	
FORT BIDWELL	1.04	.11						.16	.22		.21	.06	.03		.25																	
GEM LAKE	1.68	.50	.12		.12	.50				.12	.04																				.16	.12
MEYERS INSPECTION STA	-	-	-	-	-	-	-	-	-	-	-	-	-	-	-	-	-	-	-	-	-	-	-	-	-	-	-	-	-	-	-	-
MONO LAKE	.22				T				T	T	.17																				.03	.02
SAGEHEN CREEK	2.58	1.42			.29	.23		.15	.21	T	.10				.18																	
SECRET VALLEY	.81	.19							.62																							
SQUAW VALLEY	3.93	1.24	1.23			.50			.36	T	.46		T	T	.14	T															T	T
STANDISH 1 E	.75	.03	.27			.06			.32	.06					.01																	
SUSANVILLE AIRPORT	1.96	.67			.11	.04		.06	.96		.09				.03																	
TAHOE CITY	1.93	.46	.66			.44			T	.19	.05		T		.13																	
TERMO	1.17	.43			T			T	.60	.09	.01	.01	T		.01																.02	
TRUCKEE RANGER STATION	1.98	.82	.24			.49			.19		.15				.09																	T
WENDEL 10 SE	.25								.25																							
WOODFORDS	.92	.43	T		.16	.15					.07																				.06	.05
* * *																																
CENTRAL COAST DRAINAGE 04																																
ALAMO 1 N	1.69	.38	T		.16	.97			.07		.11		T			T																
ARROYO GRANDE	3.28	*	2.01			1.22					.05																					
BEN LOMOND NO 3	2.67				2.20	.23			.10	.10	.04																					
BERKELEY	1.71	.31		T	1.18			.15		.06		T			.01																	
BIG SUR STATE PARK	4.47	1.58	.40		.15	2.09			.09		.16																					
BLACK MOUNTAIN 2 SW	2.57	1.07			.44	.74			.10		.20		.02		T																	
BRADLEY	2.19	.88	.59			.72																										
BURLINGAME	1.21	.06			1.10					.04	.01																					
BURTON RANCH	1.63	.28			.36	.70			.16		.13	T																				
CALAVERAS RESERVOIR	2.67	1.46	.06	.02	.07	.82			.05		.19																					
CARMEL VALLEY	2.87	1.83	T	T	.89	.04			.02		.09																					
CHITTENDEN PASS	2.81	1.23	.13		.06	1.10			.08		.21																					
CONCORD 3 E	1.24	.39	T		.11	.59			.06		.09																					
CROCKETT	1.69	.40	T	T	.27	.83					.19				T																	
DAVENPORT	4.57	1.48	1.09		.58	.94			.18		.30		T																			
FORT ORD	2.16	1.02	T	1.06		.08			T	T	T			T																		
GERBER RANCH	2.95	1.70	.16		.15	.76					.18																					
GILROY	2.85	1.32	.18		.18	1.03			.06		.08	T																				
GILROY 14 ENE	2.68	1.49	.14		.06	.90			T		.09					T																
HALF MOON BAY	2.04	.35		.13	1.30			.16			.10																					
HERNANDEZ 2 NW	2.41	1.45	T		.88				T		.08																					
HOLLISTER 1 SW	1.60	.84			.68						.08																					
KING CITY	2.30	1.46	T		.83	.01																										
LAFAYETTE 2 NNE	1.47	.38	.01	.22	.65				.08		.11		.01	T	.01																	
LA HONDA	1.95	.40		.03	1.30			T		.06	.12	.04																				
LIVERMORE COUNTY F D	1.42	.60	.01	.02	.65					.06	.08																					
LOCKWOOD 2 N	3.56	2.10	.60			.77					.09																					
LOS GATOS	3.18	1.68		T	1.33				.04	.08	.05																					
LOS GATOS 4 SW	5.30	3.20	.05		.85	.85				.10	.25																					
MARTINEZ 3 SSE	1.26	.22		T	.91	T			.05	.01	.07	T	T		T																	
MARTINEZ WATER PLANT	1.41	.36	.02		.17	.69			.05		.12				T																	
MONTEREY	2.97	1.42	T	.01	1.28	.04			.05	.05	.12	T																				
MONTEREY NALF	2.00	1.01	T		.86	.02			.02	T	.09																					
MORGAN HILL 2 E	3.30	1.81			.19	1.12				.18																						
MORRO BAY FIRE DEPT	2.36	.84	.40			1.03					.06	.03	T																			
MORRO BAY 3 N	2.44	1.22			1.02					.05	.15																					
MOUNT DIABLO N GATE	1.64	*	.44		.18	.71			.11		.17		.03																			
MOUNT HAMILTON	1.78	.74	T		.22	.42				T	.36	.04																				
NACIMIENTO DAM	3.51	1.62	.92			.92					.03	.02																				
NEWARK	1.51		.30		.24	.89					.08																					
OAKLAND WB AIRPORT R	1.24	.11		T	.95			.05		.09		T			.04																	
PAICINES OHRWALL RANCH	1.82	.73	.06			.76			.07		.20																					
PALO ALTO CITY HALL	1.22	.33			.13	.70					.06																					
PALOMA	-	-	-	-	-	-	-	-	-	-	-	-	-	-	-	-	-	-	-	-	-	-	-	-	-	-	-	-	-	-	-	-
PARKFIELD	3.31	1.87	.50			.94																										
PASO ROBLES	1.83	.74	.08		.99	.02		T					T																			
PASO ROBLES FAA AP	1.74	.71			1.03																											
PINNACLES NAT MONUMENT	2.20	.86			1.25				.01		.08																					
PISMO BEACH	1.95	.53	.14	1.08	.12						.08																					
POINT PIEDRAS BLANCAS	2.03	.43			1.47					.10	.03																					
PORT CHICAGO NAVAL DEP	.75	.14		T	.51	.01			.04	.03	.02	T																				
PRIEST VALLEY	3.54	2.23	.04		1.17	.04					.06	T																				
REDWOOD CITY	1.43	.19		.02	1.06		T		.03	.02	.10		.01		T																	
RICHMOND	1.89	.58		.01	.33	.69			.19		.08		.01		T																	
SAINT MARYS COLLEGE	1.58	.21		T	1.07			T		.13	.17				T																	
SALINAS 2 E	1.90	.94			.93	.03																										
SALINAS FAA AP	1.72	.74			.86				T	.11	.01	T																				
SALINAS DAM	3.98	2.02	.58			1.35					.02	.01																				
SAN ANTONIO MISSION	3.06	2.00	.13		.90	.03																										
SAN ARDO	2.97	1.65	.60			.70					.02																					
SAN CLEMENTE DAM	3.82	2.31	.17		T	1.19			.05		.06	.04																				
S F RICHMOND SUNSET R	1.94	.55		.06	1.19			.06		.05		.02			.01																	
SAN FRANCISCO WB AP R	1.22	.03		.11	1.01			.01		.04		T			.02																	
S F FEDERAL BUILDING R	1.55	.22		.04	1.17			.04		.06		T			.02																	
SAN GREGORIO 2 SE	2.30	.19	.01		1.76	.07			.07	.03	.11	.01			.05																	
SAN JOSE R	2.26	1.13			1.01				.07	.02	.03	T																				
SAN LUIS OBISPO POLY	4.11	1.31	.77			1.86					.07	.10																				
SAN MATEO	1.16	.13		.05	.97				.01																							
SANTA CLARA UNIVERSITY	2.48	1.16	T	1.21		T			.04	.02	.05																					
SANTA CRUZ	3.39	1.51			1.55				.20	.05	.08																					
SANTA MARGARITA 2 SW	3.02	1.33	T		1.51	.02					.16	T																				
SANTA MARGARITA BOOST	4.29	1.80	.93		T	1.42					.05	.09																				
SEARSVILLE LAKE	1.60	1.02		.02	.42				.06		.08																					
SOLEDAD	2.05	.81	.19			.87			.04		.14																					
SPRECKELS HWY BRIDGE	2.04	.88	.09		.03	.96					.08																					
UPR SAN LEANDRO FILTER	1.99	.55	T	.02	.05	.92			.22		.18					.05																
WALMAR SCHOOL	1.17	.09			.77	.07	.04			.20		T																				
WALNUT CREEK 2 ESE	1.35	.25			.98				.04	.08		T																				
WALNUT CREEK 4 E	1.03	.30	T		.55					.03	.15		T																			
WATSONVILLE WATERWORKS	3.24	1.54	.30		.12	1.06			.09		.13																					
WRIGHTS	4.71	2.96			1.45	.03			.07	.09	.09	.02																				
* * *																																
SAN JOAQUIN DRAINAGE 05																																
ANGIOLA	1.63	.78	.43			.42																										
ANTIOCH FIBREBOARD ML	1.09	.32	.01	T	.26	.42	T		T	T	.08	T	T	T																		
ANTIOCH PUMPING PL 3	1.27	.39			.08	.65	T		T		.15																					
ASH MOUNTAIN	3.78	1.20	1.03	.18		.83					.34	.20																				
AUBERRY 1 NW	1.79	.75	.32		.24	.37					.11																					
BAKERSFIELD WB AIRPORT R	.48	.07	T		.31	.06				T	.04																					
BALCH POWER HOUSE	3.29	1.09	1.02	.08	.19	.64					.21	.06																				
BLACKWELLS CORNER 2WNW	.61	.22			.38						.01																					
BUTTONWILLOW	.85	.48	.15			.22					T																					
CALAVERAS BIG TREES	5.11	2.14	1.63	.02		.69			.13		.50		T						T													

See Reference Notes Following Station Index

DAILY PRECIPITATION

Continued

Station	Total	1	2	3	4	5	6	7	8	9	10	11	12	13	14	15	16	17	18	19	20	21	22	23	24	25	26	27	28	29	30	31
CAMP PARDEE	3.[illegible]	1.32	.91			.37			.43		.16		T																			
[illegible]	3.32	[illegible]	.74			1.26			.08		.15																					
CHERRY VALLEY DAM	4.33	1.07	.88			.9[illegible]			.09	T	.39	T																				
COALINGA	1.10	.36	[illegible]		.67																											
COALINGA 14 WNW	2.71	[illegible]	.02		[illegible]	.03				.03	T																					
[illegible] DIST	1.69	.3[illegible]	.65		.26	.08																										
[illegible]	[illegible]	.6[illegible]	.2[illegible]			.45					T																					
[illegible] ROAD CAMP	-	-	-	-	-	-	-	-	-	-	-	-	-	-	-	-	-	-	-	-	-	-	-	-	-	-	-	-	-	-	-	-
[illegible]	1.7[illegible]	.8[illegible]			.68				.17	T	.05	T																				
[illegible]	4.0[illegible]	1.5[illegible]	.21		.81	.05	.06		.1[illegible]	T	.20																					
ELECTRA POWER HOUSE	4.29	2.89	.03		.50	.08			.70		.11																					
ELLIOTT	2.36	.42	.30			1.16			.25		.23	T																				
EXCHEQUER RESERVOIR	2.52	.8[illegible]	.75			.82			.07		.08																					
FIDDLETOWN LYNCH RANCH	4.84	1.72	1.32			.68			.78		.34																					
FIVE POINTS 5 SSW	V 2.23	*	.94		.35	.10																										
FRESNO WB AIRPORT R	1.65	1.05	T		.59				T	.01	T																					
FRIANT GOVERNMENT CAMP	2.95	1.04	1.2[illegible]	T		.6[illegible]	T				.08																					
GLENNVILLE	2.56	.53	.75	.14		.76					.28	.10																				
GRANT GROVE	5.49	2.36	1.76	T		1.17					.18																					.02
GROVELAND RANGER STA	3.21	*	1.97			.92			.18		.14																					
HANFORD	1.42	.61	.42		.28	.11					T																					
HETCH HETCHY	3.25	1.57	.60	.05		.60			.02	T	.41		T																			
HUNTERS DAM	3.78	2.21	.35		.37	.24			.21		.40																					
[illegible]	3.39	1.40	.78		T	1.08			.03		.10																					
IONE	3.30	*	1.82			.81			.49		.18		T																			
JOHNSONDALE	3.20	.82	.68			1.06					.52	.12																				
KER INGER	.97	.45	.07		.03	.37			T		.05																					
KERN RIVER PH NO 1	1.41	.12	.40		.06	.65					.18																					
KERN RIVER PH NO 3	1.56	.25	.36		.21	.48					.26																					
KETTLEMAN CITY	1.64	.74	.47			.43																										
KETTLEMAN STATION	.97	.24	.16		.57	T																										
KNIGHTS FERRY 2 SE	2.64	.64	.90			.83			.16		.11																					
LEBEC	3.34	1.63	.43	.03		.89					.03	.33																				
LE GRAND	1.47	.77	.11		.54						.05																					
LEHMAN RANCH	2.94	.87	.35			.77			.59	.05	.31		T																			
LEMON COVE	2.08	.48	.55		.24	.46					.35																					
LINDSAY	1.61	.38	.62		.30	.26					.05																					
LITTLE PANOCHE DET DAM	.79	.28	.02		T	.33		.01	.11		.04																					
LODGEPOLE	5.99	1.79	2.26	T		1.36					.40	.06							T	.10												.02
LODI	2.11	.49			1.06	.03			.22	.05	.26	T																				
LOS BANOS	1.25	.45	.10		T	.56	T		.13		.01																					
LOS BANOS ARBURUA RCH	.49	.21			.22				.01		.05																					
LOS BANOS DET RESV	.81	.34	.06		.02	.33			.05		.01																					
MADERA	2.09	.74	.56			.73			.03		.03																					
MANTECA	2.01	.50	.48		.03	.80			.07		.12		.01																			
MARICOPA	.58	.25	.12								.21																					
MARIPOSA	4.28	1.68	1.02			1.32			.09		.17																					
MATHER	4.35	2.15	.97	.02		.71			T	T	.49																					
MEADOW LAKE	3.37	1.66	.67	.40		.38					.18	.08																				
MENDOTA DAM	1.86	.62	.36			.68			.12	.06	.02																					
MERCED FIRE STATION 2	2.52	.98	.12		.87	.28			.15		.12	T																				
MODESTO	1.63	.75			.72				.13	.03																						
NEWMAN 2 NW	1.36	.60			.65	.02			.09																							
NORTH FORK RANGER STA	4.41	2.14	1.20	.24		.70					.08	.05																				
ORANGE COVE	2.28	.89	.84			.55																										
PACHECO PASS	1.34	.66			.61					.07																						
PANOCHE	1.10	.61			.40						.09																					
PATTIWAY	1.60	.60	.29			.65					T	.06																				
PINE FLAT DAM	2.88	1.08	.78	T		.89					.13																					
PORTERVILLE	1.49	.63	.32			.52					.02																					
POSEY 3 E	-	-	-	-	-	-	-	-	-	-	-	-	-	-	-	-	-	-	-	-	-	-	-	-	-	-	-	-	-	-	-	-
SALT SPRINGS PWR HOUSE	3.68	2.05	.38		.32	.40			.16		.37																					
SAN ANDREAS 2 S	3.50	*	2.22			.81				.43	.04																					
SAN LUIS DAM	1.19	.59	.09			.48			T	.01	.02																					
SONORA RS	3.68	1.35	1.26			.60			.20		.27																					
SO ENTRANCE YOSEMITE	5.24	2.81	1.42			.24					.51		T																			.26
SPRINGVILLE 7 ENE	5.16	1.29	1.50	.24		1.02				.96	.14								.01													
STANISLAUS POWER HOUSE	3.18	1.35	.90		.38	.24			.12		.19		T																			
STOCKTON WBAP	2.56	1.03			1.26			T	.16	.11		T																				
STOCKTON FIRE STA NO 4	1.35	.10	.14			.02	.92				.17		T																			
SUTTER HILL RANGER STA	3.95	1.30	1.28			.49			.70		.18																					
TEHACHAPI	.25	.09				.16																										
TEJON RANCHO	2.64	.06	1.20			.86					.50																					
THREE RVRS EDISON PH 2	-	-	-	-	-	-	-	-	-	-	-	-	-	-	-	-	-	-	-	-	-	-	-	-	-	-	-	-	-	-	-	-
TIGER CREEK PH	4.38	2.66	.11		.32	.20			.46		.63																					
TRACY CARBONA	.97	.45	.04			.43					.05																					
TRACY PUMPING PLANT	1.17	.44	T		.65	.04				.03	.01	T																				
TULEFIELD	-	-	-	-	-	-	-	-	-	-	-	-	-	-	-	-	-	-	-	-	-	-	-	-	-	-	-	-	-	-	-	-
TURLOCK	1.59	.56	.17		T	.67			.15		.04		T																			
VISALIA	1.90	.64	.73			.41					.12																					
WALLACE 1 SE	3.40	*	2.02			.85			.47		.06																					
WASCO	1.28		.57	.26		.40					.05																					
WESTHAVEN	1.07	*	.60			.47					T																					
WEST POINT	3.70	1.40	1.10			.53			.44	.23	T																					
WOFFORD HEIGHTS	1.43	.19	.25		.26	.46					.27																					
YOSEMITE PARK HEADQTRS	-	-	-	-	-	-	-	-	-	-	-	-	-	-	-	-	-	-	-	-	-	-	-	-	-	-	-	-	-	-	-	-
* * * SOUTH COAST DRAINAGE 06																																
ACTON-HUBBARD RDFC251D	1.85		1.14			.57																										.14
ALISO CN OAT MT FC 446	-	-	-	-	-	-	-	-	-	-	-	-	-	-	-	-	-	-	-	-	-	-	-	-	-	-	-	-	-	-	-	-
ALPINE	4.08	1.88	.78	T		.94				.01	.47																					
ALTADENA	4.66	1.68	.46		.04	2.00																						.04			.02	.42
ANZA	4.29	1.95	1.42			.56				.05	.13	.18																T				
ARROYO SECO RS FC 508D	-	-	-	-	-	-	-	-	-	-	-	-	-	-	-	-	-	-	-	-	-	-	-	-	-	-	-	-	-	-	-	-
AVALON PLEASURE PIER	-	-	-	-	-	-	-	-	-	-	-	-	-	-	-	-	-	-	-	-	-	-	-	-	-	-	-	-	-	-	-	-
AZUSA CITY PARK FC1438	-	-	-	-	-	-	-	-	-	-	-	-	-	-	-	-	-	-	-	-	-	-	-	-	-	-	-	-	-	-	-	-
BARRETT DAM	4.47	1.48	1.46	.14	.01	1.00	.12				.06	.20																				
BEAUMONT	[illegible]	.25	.34			.80						.45																				.21
BEAUMONT PUMPING PLANT	5.91	2.40	2.07	.10		.98					.09	.04																.08				.15
BEL AIR FC 1 B	-	-	-	-	-	-	-	-	-	-	-	-	-	-	-	-	-	-	-	-	-	-	-	-	-	-	-	-	-	-	-	-
BIG BEAR LAKE	4.44	2.50	.91			.88					.12																				.03	
BIG BEAR LAKE DAM //	-	-	-	-	-	-	-	-	-	-	-	-	-	-	-	-	-	-	-	-	-	-	-	-	-	-	-	-	-	-	-	-
BIG DALTON DAM FC223BE	6.50	3.28	1.17		.08	1.44					.02																	.04			.33	.14
BIG TUJUNGA DAM FC46DE	5.44	1.95	1.33		.37	1.64					.01																				.05	.09
BONITA	-	-	-	-	-	-	-	-	-	-	-	-	-	-	-	-	-	-	-	-	-	-	-	-	-	-	-	-	-	-	-	-
BOUQUET CANYON	1.83		.73		1.04	.06																										
BREA CITY	3.37	1.08	.91			.96				T																					T	.42
BURBANK FC F1226 B	2.83	.55	.70		.29	.88					.01																				.40	
BURBANK VALLEY PMP PLT	2.42	.52	.59		T	1.10					T																					.21
CACHUMA DAM	4.72	1.2[illegible]	.44			1.07					.01	T																				
CAMP HI HILL OPIDS STE	7.49	1.88	1.47		.41	1.40				T	T																				.23	.10
CAMPO	3.95	1.75	.92		.01	1.06				.04	.15	.02																				T

See Reference Notes Following Station Index

DAILY PRECIPITATION

Continued

Station	Total	Day of Month 1	2	3	4	5	6	7	8	9	10	11	12	13	14	15	16	17	18	19	20	21	22	23	24	25	26	27	28	29	30	31
CANOGA PARK PIERCE COL	4.09	2.15	.87		.09	.94																										.04
CHATSWORTH FC 24 D	3.01	1.43	.70			.88																										T
CHULA VISTA	2.48	.78	.87	.01	T	.61					.03	.16																				.02
CLAREMONT POMONA COL	-	-	-	-	-	-	-	-	-	-	-	-	-	-	-	-	-	-	-	-	-	-	-	-	-	-	-	-	-	-	-	-
COLBYS FC 53 D	5.12	2.77	.96		.35	.92																										.12
CORONA	2.99	1.20	.90			.87					.02																					
COVINA TEMPLE FC 193 B	3.60	1.78	.52	.02	1.04	.10																						.01			T	.13
CRYSTAL LAKE FC 283C	8.24	3.91	2.09		.32	1.63																										.29
CULVER CITY	.65	.15			.25	.25					T																					
CUYAMA	.06											.06																				
CUYAMACA	8.56	2.62	2.59	1.02	.01	1.53					.29	.37																.03				.10
DESCANSO RANGER STA	5.43	2.55	1.60	.10		1.10																								.08		
DOWNEY FD FC107C	2.07	.98	.34		.20	.51																										.04
DRY CANYON RESERVOIR	4.07	1.24	1.95			.88																										
EL CAPITAN DAM	3.84	1.52	1.20	.14		.70					.07	.21																			T	T
ELIZABETH LAKE FC128B	3.77	1.68	.71		.46	.92																									T	
ELSINORE	2.54	1.23	.56	.03	T	.66				T	.06																					
ESCONDIDO	3.47	1.41	.68	.01		1.25					.17																					
FILLMORE 1 WNW	-	-	-	-	-	-	-	-	-	-	-	-	-	-	-	-	-	-	-	-	-	-	-	-	-	-	-	-	-	-	-	-
FONTANA 5 N	5.99	2.52	1.96		.03	1.14				.01	.07																.06	.01			.07	.12
FONTANA KAISER	4.16		3.32		.02	.80				T																		T	T			.02
FULLERTON HILLCREST RV	-	-	-	-	-	-	-	-	-	-	-	-	-	-	-	-	-	-	-	-	-	-	-	-	-	-	-	-	-	-	-	-
GIBRALTAR DAM NO 2	6.58	3.58	.90			2.09					.01																					
GILLESPIE FIELD	2.96	1.23	.74	.01		.75				T	.23																				T	
GLENDALE STAPEN FC295G	2.64	.50	.53		.22	1.15																									T	.24
GLENDORA WEST FC 183	5.24	2.72	.97	T	.05	1.10				.08	.01																.01	.04			.17	.09
HAINES CYN LOWER FC364	3.70	.92	1.33		.25	1.00																										.20
HAINES CYN UPPER FC367	3.90	.98	1.27		.28	1.12																									.05	.20
HEMET	4.80	2.03	2.20	.06		.39					.06																					.06
HENSHAW DAM	8.65	3.89	1.86	.35	.03	1.80					.06	.32																				.34
HOEGEES FC 60 A	-	-	-	-	-	-	-	-	-	-	-	-	-	-	-	-	-	-	-	-	-	-	-	-	-	-	-	-	-	-	-	-
IDYLLWILD FIRE DEPT	7.42	3.20	2.56			1.00					.47	.13																				.06
JULIAN WYNOLA	5.26	1.82	1.42	.14		1.18				.10	.35																.06					.19
JUNCAL DAM	7.42	3.67	1.68			2.07					T																					
LA CRESCENTA FC 251 B	-	-	-	-	-	-	-	-	-	-	-	-	-	-	-	-	-	-	-	-	-	-	-	-	-	-	-	-	-	-	-	-
LAGUNA BEACH	2.56	.85	.45			.95				T	.26							T													.05	
LAKESIDE 2 E	4.60	1.39	1.48	.13		.94	.09				T	.57																				
LA MESA	3.62	1.07	1.36		.02	.82				T	.35																T				T	
LA VERNE HTS FC 560 B	-	-	-	-	-	-	-	-	-	-	-	-	-	-	-	-	-	-	-	-	-	-	-	-	-	-	-	-	-	-	-	-
LECHUZA PT STA FC 352B	2.37	.82	.15		.30	1.10																										
LOMPOC	2.20	.87	.38		.25	.66					.04																					
LONG BEACH	-	-	-	-	-	-	-	-	-	-	-	-	-	-	-	-	-	-	-	-	-	-	-	-	-	-	-	-	-	-	-	-
LONG BEACH WB AP	1.10	.28	.04		.76	.01					.01																				T	
LOS ALAMOS	3.25	1.60	.50			1.05					.05	.05																				
LOS ANGELES WB AIRPORT R	1.29	.18	.21		.89	T					T																T				.01	
LOS ANGELES CIVIC CTR R	2.36	.79	.10		1.37						T																				.10	
LOS PRIETOS RANGER STA	6.73	4.22	.65			1.86																										
LYTLE CREEK RANGER STA	7.75	3.12	2.10			2.00				.01	.13	.04																				.35
MOORPARK	4.49	1.37	2.00			1.12																										
MT BALDY FC 85G	-	-	-	-	-	-	-	-	-	-	-	-	-	-	-	-	-	-	-	-	-	-	-	-	-	-	-	-	-	-	-	-
MT BALDY NOTCH	-	-	-	-	-	-	-	-	-	-	-	-	-	-	-	-	-	-	-	-	-	-	-	-	-	-	-	-	-	-	-	-
MOUNT WILSON FC 338 B //	6.35	3.97	.53		.11	1.34				T	T																				.40	
NEWBURY PARK 4 SW	-	-	-	-	-	-	-	-	-	-	-	-	-	-	-	-	-	-	-	-	-	-	-	-	-	-	-	-	-	-	-	-
NEWHALL SOLEDAD FC32CE	-	-	-	-	-	-	-	-	-	-	-	-	-	-	-	-	-	-	-	-	-	-	-	-	-	-	-	-	-	-	-	-
NEWPORT BEACH HARBOR	1.81	.33	.35		T	.99					.07																				.07	
NIPOMO 2 NW	3.30	2.10	.26			.98					.10	.06																				
OCEANSIDE	1.55	.52	.40			.58					.05																					
OJAI	5.32	1.58	2.05		.78	.91																										
OXNARD	2.12	.55	.48			1.09																										
PACOIMA DAM FC 33 A E	5.84	1.94	2.57		.21	.99																									.10	.03
PALOMAR MT OBSERVATORY	9.59	5.06	2.29	.04	T	1.73					.22	.12																			T	.13
PALOS VERDES EST FC43D	.90	.12				.78																										
PASADENA	3.51	1.95	.41		.01	1.23					T																				.01	.30
PERRIS	2.91	1.30	.93			.63					.05																					
PIEDRA BLANCA GRD STA	-	-	-	-	-	-	-	-	-	-	-	-	-	-	-	-	-	-	-	-	-	-	-	-	-	-	-	-	-	-	-	-
PINE CANYON PS FC321E	3.63	2.64	.37		.58	.02					.02																				T	
PIRU 2 ESE	4.69	1.86	1.54			1.29																										
PT ARGUELLO LIGHT STA	1.25	.29	.02		.88	.04					.02																					
POMONA CAL POLY	5.55	2.00	2.27			1.17					.01							T										T				.10
POWAY VALLEY	3.94	2.13	.62	.03		.86	T		T		.28	.01	.01				T										T				T	T
RAMONA SPAULDING	5.73	3.69	.86	.06		.87				T	.19	.01															.02	.01			T	.02
RANCHITA	-	-	-	-	-	-	-	-	-	-	-	-	-	-	-	-	-	-	-	-	-	-	-	-	-	-	-	-	-	-	-	-
REDLANDS	3.70	1.56	1.04			.74					.06	.14																				.16
RIVERSIDE FIRE STA #3	1.94	.66	.68		T	.59																									T	.01
RIVERSIDE EXP STA R	2.39	.79	1.00	.03		.57					T																					
SALSIPUEDES GAGING STA	-	-	-	-	-	-	-	-	-	-	-	-	-	-	-	-	-	-	-	-	-	-	-	-	-	-	-	-	-	-	-	-
SAN BERNARDINO CO HOSP	3.46	1.13	.74		.07	.85					.45	T															T				.02	.20
SANDBERG FC130B	-	-	-	-	-	-	-	-	-	-	-	-	-	-	-	-	-	-	-	-	-	-	-	-	-	-	-	-	-	-	-	-
SANDBERG WB //R	1.33	.67			.41	.19					.06																				T	
SAN DIEGO WB AIRPORT R	1.50	.47	.36		.61	.01				T	.05																T				T	
SAN DIMAS FIRE WD FC95	5.01	1.97	1.76	.01		1.16																						.02				.09
SAN FERNANDO	3.37	1.17	1.19		.07	.91																									.03	
SAN GABRIEL CANYON PH	6.62	3.17	1.62			1.37				.05	.01																	.08			.11	.21
SAN GABRIEL DM FC425BE	8.01	3.92	2.17		.15	1.38				.01	.01																T	.04			.18	.15
SAN GABRIEL FIRE DEPT	4.99	2.03	1.15			1.63																									.01	.17
SAN JACINTO	3.36	2.00	.63			.53				T	.10																				.02	.08
SAN NICOLAS ISLAND	-	-	-	-	-	-	-	-	-	-	-	-	-	-	-	-	-	-	-	-	-	-	-	-	-	-	-	-	-	-	-	-
SANTA ANA FIRE STATION	2.34	.24	1.11		T	.99				T	T																					
SANTA ANITA FERN FC432	3.40	1.83	.37		.30	.50				.09	.02																	.04				.25
SANTA BARBARA	2.48	.98		.01	1.49																											
SANTA BARBARA FAA AP	2.20	.78			1.42						T																T					
SANTA BARBARA TV PEAK	3.59	2.05	.41		1.13																											
SANTA MARIA WB AIRPORT R	1.98	.91			.94					.02	.11																					
SANTA MONICA	1.68	.18	.07		.09	1.34																										
SANTA MONICA PIER	1.58	.18	.03		.07	1.30																									T	T
SANTA PAULA	6.12	1.91	2.70			1.51																										
SAUGUS PWR PL NO 1	5.97	2.23	2.73			1.00																										.01
SIGNAL HILL FC 415	-	-	-	-	-	-	-	-	-	-	-	-	-	-	-	-	-	-	-	-	-	-	-	-	-	-	-	-	-	-	-	-
SOMIS 3 NW	5.14	1.21	2.44			1.49																										
SPADRA PAC FC 356 C	4.57	2.34	.79		.02	1.22				.02																						.18
SUEY RANCH	1.96	.69	.06		1.00	.04					.17																					
SUSANA KNOLLS	4.47	2.29	1.15			1.03																										
THOUSAND OAKS	5.19	2.72	1.60			.87																										
TOPANGA PATROL STA FC6	-	-	-	-	-	-	-	-	-	-	-	-	-	-	-	-	-	-	-	-	-	-	-	-	-	-	-	-	-	-	-	-
TORRANCE	1.61	.22	.36		.05	.98	T																									
TUJUNGA	2.70	.83	.38		.52	.71																					T				.22	.04
TUSTIN IRVINE RANCH	2.24	.20	.32			1.16					.02																					.54
TWITCHELL DAM	1.86	.68	.18		.96	.04																										
UNION OIL STEARNS ABS	2.02		.88			.98																										.16
U C L A	1.86	.27	.04		.06	1.45					T																					.04
UPLAND 3 N	5.78	2.36	1.38		.02	1.20																						.03		.06		.73
VALLEY CENTER 2 NNE	4.46	2.22	.96	T		1.17				T	.07																.02					.02
VAN NUYS FC 15B	2.65	*	1.20		*	1.35																										.10
VENTURA	-	-	-	-	-	-	-	-	-	-	-	-	-	-	-	-	-	-	-	-	-	-	-	-	-	-	-	-	-	-	-	-

See Reference Notes Following Station Index

DAILY PRECIPITATION

CALIFORNIA
MARCH 1970

Station	Total	1	2	3	4	5	6	7	8	9	10	11	12	13	14	15	16	17	18	19	20	21	22	23	24	25	26	27	28	29	30	31
[illegible]	[illegible]	.40	.27		[illegible]	.41					.01																				.03	.04
VISTA 2 NNE	[illegible]	.63	.58	.03	T	.67					.05																T				T	
[illegible]	4.99	1.61	.55			1.44																										.39
[illegible]	3.77	1.78	.67			1.10					.08	.04																				.10
[illegible]	2.47	.79	.56		.01	1.02																										.09
[illegible]	2.80	.5[illegible]	.81			.91																										.58
* * * [illegible]																																
[illegible]	.32	.14				.18																										
[illegible]	.86	.38	.21			.27																										
[illegible]	.78	.30	.17			.31	T																									
[illegible]	.47	.10	.05			.32																									T	
[illegible]	[illegible]	2.55	.78			.66					.31	.13																.05				.19
BENTON INSPECTION STA	.28	T			.18	T																										
[illegible]	6.62	3.77	1.33		.07	1.33					.02																				.07	.03
BISHOP [illegible]	.24				.08	.06	.10																									
BISHOP WB AIRPORT R	.05	T			.04																										.01	
BISHOP UNION CARBIDE	-	-	-	-	-	-	-	-	-	-	-	-	-	-	-	-	-	-	-	-	-	-	-	-	-	-	-	-	-	-	-	-
BLYTHE	1.87	.72	.88	.05		.11	.03				.07	.01																				
BLYTHE FAA AIRPORT	1.11	.81	.13		T	.14					.03																					
BORREGO DESERT PARK	1.38	.60	.49	.05		.24																										
BOULDER NO 2	4.36	2.08	.90	.03		1.04				T	.28	.03																				T
BRAWLEY 2 SW	.94	.33	.34	.02		.25																										
CABAZON	3.07	1.45	.71	.05	.32	.40																						.03				.11
CALEXICO 2 NE	.71	.56	.02			.13																										
CANTIL	.45	.40									.05																					
COYOTE WELLS	-	-	-	-	-	-	-	-	-	-	-	-	-	-	-	-	-	-	-	-	-	-	-	-	-	-	-	-	-	-	-	-
DAGGETT FAA AIRPORT	.52	.14	.10		.05	.23																									T	
DEATH VALLEY	T					T					T																					
DEEP CANYON LABORATORY	1.45	1.07	.30			.08					T																					
DEEP SPRINGS COLLEGE	.21	.05	.01		T	.15																										
DONN SIDING	-	-	-	-	-	-	-	-	-	-	-	-	-	-	-	-	-	-	-	-	-	-	-	-	-	-	-	-	-	-	-	-
EAGLE MOUNTAIN	.16	.16	T	T		T						T																				
EL CENTRO 2 SSW	.00																															
FAIRMONT	4.58	2.30	1.08			1.20						T																				
GOLD ROCK RANCH	.84	.66	.08		.10																											
HAIWEE	1.24	.66	T			.56					.02																					
HAYFIELD PUMPING PLANT	.37	.20	.12	.03		.01	T					.01																				
HESPERIA	.75	.62	.13			T																										
IMPERIAL	.83	.61	.08			.14																										
IMPERIAL FAA AP	.64	.44	.06		.01	.13																										
INDEPENDENCE	.1[illegible]					.17																										
INDIO U S DATE GARDEN	.90	.57	.33									T																				
INYOKERN	.71	.57	.01		.13																											
INYOKERN ARMITAGE	.06	T			T	.06																										T
IRON MOUNTAIN	.42	.24	.14	T		.04																										
JOSHUA TREE	.25	.10			.15																											
KEE RANCH //	-	-	-	-	-	-	-	-	-	-	-	-	-	-	-	-	-	-	-	-	-	-	-	-	-	-	-	-	-	-	-	-
LAKE ARROWHEAD	5.72	2.9[illegible]	.21	T	T	2.11				T	.15	T																			.10	.24
LANCASTER	.64	.30			.32																										.02	
LUCERNE VALLEY	1.08	.91	.14			.03																										
MECCA FIRE STATION	.31	.2[illegible]	.05			.02																										
MITCHELL CAVERNS	.69	.13	.25			.31					T																					
MOJAVE	-	-	-	-	-	-	-	-	-	-	-	-	-	-	-	-	-	-	-	-	-	-	-	-	-	-	-	-	-	-	-	-
MORONGO VALLEY	3.05	1.70	.80	.12		.34						.09																				T
MOUNTAIN PASS	.46	.20	.01			.23					.02																					
MT SAN JACINTO WSP	4.74	1.97	1.57			.64					.47	.09																				T
NEEDLES FAA AIRPORT	.33	.13	T		.01	.19																										
NILAND	.35	*	.20			.15																										
OCOTILLO WELLS	.60	.25	.22			.13																										T
PALMDALE	.64	.23	.25			.16																									T	
PALMDALE FAA AIRPORT	.69	.41	.06		.19	T																									.03	
PALM SPRINGS	1.71	.99	.67			.05					T																					
PARKER RESERVOIR	2.15	1.29	.43	.11		.22	.10					T																				
RANDSBURG	.93	.34			.13	.45				.01																						
SNOW CREEK UPPER	3.41	1.02	1.20	.12		.29					*	.78																				
SQUIRREL INN 2	6.78	2.35	1.41			2.55					.10																					.37
THERMAL FAA AIRPORT	.90	.30	.50		T	.10					T																					
TRONA	-	-	-	-	-	-	-	-	-	-	-	-	-	-	-	-	-	-	-	-	-	-	-	-	-	-	-	-	-	-	-	-
TWENTYNINE PALMS	.31	.26	.03			.02																										
VALYERMO RANGER STA	1.13	.77	.09			.27																										
VICTORVILLE PUMP PLANT	1.05	.54	.20			.31																										
WHITE MOUNTAIN 1	-		.22			T					-	-	-																		.15	T
WHITE MOUNTAIN 2	.75	.13	.11			.03					.16	T	T																		.11	.21
WILDROSE RANGER STA	.65	.10			*	.55																										

See Reference Notes Following Station Index

DAILY TEMPERATURES

Station		Day of Month 1	2	3	4	5	6	7	8	9	10	11	12	13	14	15	16	17	18	19	20	21	22	23	24	25	26	27	28	29	30	31	Average
* * *																																	
NORTH COAST DRAINAGE 01																																	
ALDERPOINT	MAX	51	51	54	58	46	64	68	54	61	50	60	58	62	62	63	66	66	61	69	72	73	66	72	78	74	75	66	77	62	62	64	63.4
	MIN	38	33	38	40	39	39	44	41	42	40	40	45	43	44	45	46	35	34	31	32	36	45	40	41	40	40	38	39	35	34	35	39.1
ANGWIN PAC UNION COL	MAX	50	50	50	48	42	56	58	58	57	47	51	47	60	65	59	67	69	59	57	60	66	65	68	73	75	75	71	68	71	69	59	60.3
	MIN	40	30	32	38	33	38	41	38	36	31	38	41	44	48	44	52	45	43	42	41	40	44	49	51	56	57	49	49	51	42	44	42.8
BIG BAR RANGER STATION	MAX		50	50	54		60			59	48	56	50				65	66	64	65	69			75	80	81	82	75			75	66	
	MIN		30	35	36		38			36	34	35	43				43	30	30	27	29			32	38	34	35	29			29	27	
CALLAHAN RANGER STA	MAX	40	49	51	42	58	60	54	53	49	51	51	56	58	63	58	65	54	56	62	68	65	68	69	70	69	63	66	62	60	50	60	58.1
	MIN	23	24	23	34	24	35	42	34	30	34	36	38	36	33	29	32	25	22	21	24	25	27	27	31	28	27	24	27	25	30	21	28.7
CECILVILLE 5 SE	MAX	36	43	50	42	58	62	48	51	43	51	50	58	63	58	58	61	54	58	62	66	65	68	72	72	73	61	70	64	60	55	60	57.8
	MIN	24	26	24	29	22	33	36	28	27	28	33	35	31	33	31	33	20	15	22	24	24	26	28	32	29	27	24	26	19	23	22	26.9
CLOVERDALE 3 SSE	MAX	56	52	58	56	51	65	63	54	63	54	61	55	66	71	73	70	73	68	67	72	74	75	75	83	84	88	78	80	77	73	71	67.9
	MIN	40	34	37	40	35	37	39	42	39	35	38	43	44	46	45	47	42	40	37	41	36	39	38	48	52	52	46	48	45	40	42	41.5
COVELO	MAX	58	47	50	57	42	60	66	56	60	46	59	58	62	70	65	67	68	62	69	68	73	71	75	82	80	84	78					64.2
	MIN	31	28	30	35	33	34	38	38	37	34	34	42	36	40	35	38	36	27	26	28	29	34	34	37	35	39	28					33.9
CRESCENT CITY 1 N	MAX		62	54	52	55	56			56	54	55	57	57			58	56	59	64	62			66	63	60	59	59			64	60	58.5
	MIN		37	43	44	39	48			40	46	46	50	51			45	37	43	41	40			39	40	47	46	46			37	42	43.0
DUTTONS LANDING	MAX	68	60	57	56	52	60	60	63	63	56	59	56	65	70		72	71	67	64	68	67		70	74	78	82	78	76	74	74	67	66.4
	MIN	43	37	37	42	37	36	42	49	40	38	39	45	46	48		37	43	35	33	37	37		39	44	47	48	49	42	50	44	47	41.8
ELK VALLEY	MAX																																
	MIN																																
EUREKA WB CITY	MAX	49	52	54	52	55	65	55	53	54	54	57	62	65	57	55	56	53	60	62	57	54	55	59	56	55	53	58	52	52	52	55	55.7
	MIN	39	42	43	41	38	46	48	41	41	41	50	50	48	51	50	48	45	39	41	41	44	44	43	46	44	47	40	46	46	42	38	44.0
FERNDALE 2 NW	MAX	50	55	58	56	58	63	62	56	54	57	59	62	65	62	58	58	55	60	65	60	58	58	61	60	60	57	61	55	55	56	58	58.5
	MIN	36	38	39	40	35	44	48	37	40	38	45	48	45	49	45	47	41	35	35	34	40	43	39	44	38	45	35	45	45	42	34	40.9
FOREST GLEN	MAX	49	43	47	51	40	52	64	52	55	43	53	52	57	65	57	60	63	58	60	62	70	68	70	74	75	75	68	70	70		65	59.6
	MIN	31	29	33	33	32	33	41	35	35	32	37	39	39	42	37	40	27	26	23	25	27	32	31	33	29	30	26	27	29		24	31.9
FORT BRAGG	MAX	62	54	56	57	51	57	59	55	57	55	58	60	63	64	60	59	60	56	60	62	59	59	61	64	61	65	61	65	56	56	57	59.0
	MIN	38	37	39	40	36	39	45	40	41	36	40	48	47	50	48	51	46	36	37	39	40	40	43	43	43	50	42	49	48	44	36	42.3
FORT BRAGG AVIATION	MAX	55	57	58	53		60	55	58	58	57	62	64	64	60	60	62		61			59	60	62	61	64		62	58	56	58		59.4
	MIN	42	36	41	37		39	49	39	39	37	47	47	44	48	47	49		35			37	36	37	40	40		38	45	47	42		41.5
FORT JONES RANGER STA	MAX	61	64	52	48	59	59	57	59	51	53	51	59	65	59	59	64	56	54	62	68	67	69	70	71							61	59.9
	MIN	23	24	21	30	20	34	33	27	28	31	34	34	34	30	30	31	23	19	18	21	23	23	24	28							17	26.4
FORT ROSS	MAX	56	60	58	55	59	59	57	59	56	58	58	60	65	63	62	61	60	66	67	61	59	58	66	65	68	68	69	66	61	62	65	61.5
	MIN	41	40	42	43	40	40	49	41	42	39	47	46	46	49	46	49	43	40	43	37	38	41	40	42	45	44	47	43	45	40	43	42.9
GRATON	MAX	57	60	62	60	56	64	65	63	66	54	61	53	67	70	69	76	67	68	65	71	70	67	70	77	79	85	80	77	78	75	68	67.7
	MIN	43	32	33	42	33	34	36	40	35	31	36	44	41	42	38	43	38	43	43	32	38	40	38	40	42	41	45	37	38	39	35	38.5
HAPPY CAMP RANGER STA	MAX	44	44	53	57	57	64	57	50	61	52	58	54	55	68	63	64	67	61	64	72	73	74	76	78	77	77	66	76	67	64	62	63.1
	MIN	33	34	35	36	31	36	47	38	38	37	41	43	44	40	40	43	31	28	28	31	30	29	30	37	33	33	33	34	30	31	29	34.9
HEALDSBURG	MAX	60	61	57	53	67	69	60	68	59	65	57	68	73	70	75	78	71	70	76	76	74	76	83	85	90	83	83	81	76	72	75	71.3
	MIN	44	35	40	42	34	38	49	42	38	35	47	45	45	52	49	54	47	45	41	38	37	41	41	45	51	47	51	41	51	44	41	43.5
HILTS	MAX	41	39	46	46	45	53	58	53	51	43	51	47	52	61	57	55	58	50	54	60	64	59	63	66	65	57		66	52	55	52	54.0
	MIN	21	27	26	30	23	25	38	30	30	33	35	39	36	38	34	35	31	23	24	25	29	22	30	29	33	26		33	27	33	25	29.7
HOOPA	MAX	50	47	53	58	53	63	60	55	59	52	58	57	63	69	60	66	66	67	68	69	71	68	75	78	80	81	73	76	66	63	66	64.2
	MIN	36	38	40	40	35	40	48	42	41	40	42	46	48	49	44	45	38	35	33	34	35	38	39	41	37	39	34	37	34	32	32	39.1
KENTFIELD	MAX	60	61	58	54	60	63	66	65	59	60	56	63	69	69	72	67	69	65	66	70	67	69	74	79	82	78	75	75	78	76	72	67.6
	MIN	45	40	40	44	35	38	44	45	43	41	46	47	45	51	46	55	47	49	48	39	39	38	41	44	47	46	53	43	44	44	46	44.3
KLAMATH	MAX	51	53	55	51	61	61	53	55	52	56	55	59	59	58	58	58	58	63	65	60	59	62	69	67	68	64	69	60	57	60	64	59.4
	MIN	36	39	40	43	36	45	48	39	40	36	45	47	50	51	46	45	38	34	34	35	37	41	38	42	39	39	38	39	37	33	35	40.2
LAKE PILLSBURY NO 2	MAX																																
	MIN																																
LAVA BEDS NAT MONUMENT	MAX	46	37	40	39	34	40	52	49	41	39	44	43	50	54	50	51	55	44	43	50	61	56	60	62	62	59	48	56	51	46	41	48.5
	MIN	20	20	16	27	18	26	35	27	25	26	30	30	31	37	30	38	24	17	19	24	26	26	27	40	24	33	24	33	29	25	20	26.7
MOUNT HEBRON RS	MAX	43	39	43	40	36	44	51	49	43	37	46	42	51	61	51	52	55	43	45	52	60	60	60	62	61	61	49			57	43	49.5
	MIN	9	19	19	27	6	22	33	27	24	27	29	32	25	31	27	28	21	15	14	15	19	16	21	23	17	29	16			18	10	21.3
NAPA STATE HOSPITAL	MAX	62	60	59	56	64	65	67	67	59	61	59	68	75	71	77	76	70	67	71	70	69	71	76	81	85	81	77	76	79	72	70	69.7
	MIN	47	35	37	45	41	37	43	44	38	34	45	44	45	53	42	50	42	49	46	36	35	38	41	43	48	46	57	41	49	45	44	43.2
ORICK PRAIRIE CREEK PK	MAX	51	56	55	53	59	53	52	56	52	55	55	55	60	59	59	57	56	60	67	64	59	62	70	65	64	62	69	60	54	57	60	58.6
	MIN	35	39	40	41	35	45	47	39	38	38	34	46	46	50	46	47	33	32	36	31	33	32	32	36	33	33	33	33	30	30	29	37.2
ORLEANS	MAX	57	54	58	56	62	60	59	59	62	59	57	56	67	66	66	67	68	71	70	72	73	76	79	80	80	77	79	72	70	67	70	66.7
	MIN	38	38	40	40	38	45	42	40	41	39	45	46	50	48	45	40	37	30	31	34	35	38	35	39	36	38	34	36	33	31	32	38.5
PETALUMA FIRE STA 2	MAX	61	59	57	56	62	62	62	63	58	61	58	67	70	66	73	69	72	68	70	71	72	70	78	79	87	77	80	79	70	70	71	68.3
	MIN	46	35	40	42	36	38	43	44	39	36	41	43	43	51	46	52	47	46	43	36	40	41	41	41	43	43	53	41	47	43	46	42.8
POINT ARENA	MAX	58	51	60	56	58	57	57	60	57	58	58	58	59	60	65	63	58	58	66	62	62	61	69	64	64	58	74	59	60	59	61	60.3
	MIN	40	41	40	41	36	40	44	42	40	39	47	47	41	42	46	43	45	39	43	39	38	39	41	42	46	44	45	49	48	49	47	42.7
POTTER VALLEY PH	MAX	55	53	54	56	63	67	65	63	62	58	59	65	70	70	71	71	67	67	60	73	71	74	80	82	87	87	77	77	73	68	71	68.3
	MIN	34	30	35	35	29	36	51	37	37	32	42	46	40	48	37	49	35	44	32	34	38	37	39	43	43	42	40	38	35	34	35	38.3
RICHARDSON GROVE ST PK	MAX	53	49	53	55	45	62	66	62	61	50	58	56	58	63	66	64	66	60	67	71	71	67	71	78	73	75	75	73	61	60	64	63.0
	MIN	38	34	37	40	38	38	43	41	41	40	40	43	44	46	43	44	41	36	35	34	34	37	43	44	40	40	42	48	42	38	35	40.0
SAINT HELENA	MAX	58	59	54	52	65	67	65	65	55	60	53	68	74	67	75	76	67	65	69	73	72	76	81	84	84	78	76	79	76	67	70	68.7
	MIN	45	31	34	41	32	34	42	43	35	32	43	41	42	52	41	49	40	50	34	32	32	35	37	41	49	44	52	38	51	42	44	40.6
SAN RAFAEL	MAX		60	60	59	65	64	67	73	60	61	58	68	73	73	72	73	71	67	69	73	70	70	78	83	85	83	78	78	75	69	74	70.3
	MIN	47	42	43	43	38	41	47	47	45	43	48	50	48	55	49	51	48	54	51	44	44	41	45	48	52	51	58	48	49	45	49	47.2
SANTA ROSA	MAX	60	60	61	59	64	67	65	67	63	63	58	68	72	69	75	76	74	67	73	72	72	72	79	80	87	85	79	78	75	75	73	70.6
	MIN	44	32	39	42	32	35	45	41	37	33	46	42	43	51	41	47	40	42	42	34	40	40	39	42	45	73	52	41	45	41	40	42.1

See Reference Notes Following Station Index

Station		Day of Month 1	2	3	4	5	6	7	8	9	10	11	12	13	14	15	16	17	18	19	20	21	22	23	24	25	26	27	28	29	30	31	Average
SAWYERS BAR RANGER STA	MAX	45	44	43	45	47	47	48	47	63	48	54	50	55	67	66	66	67	65	60	71	72	73	74	78	78	75	68	79	77	78	64	61.8
	MIN	32	34	33	33	32	33	32	33	26	33	35	40	42	42	41	32	24	27	26	28	28	29	29	32	34	32	33	34	33	34	26	32.3
SCOTIA	MAX	51	49	52	56	49	60	64	54	55	50	57	59	62	65	60	58	58	55	61	67	61	55	63	65	60	62	58	67	58	57	57	58.2
	MIN	36	38	39	40	38	40	50	41	42	40	42	48	49	48	48	48	44	37	34	34	38	43	42	45	40	42	37	41	44	40	37	41.5
SHELTER COVE	MAX	52					58	54	56	54	55	55	56	60	58	64	62	60	63	65	59	60	61		72	76	67	74	69	65		66	61.6
	MIN	42					41	49	45	46	43	47	50	51	52	49	54	47	49		47	46	47		48	59		57	51	47		45	48.3
SONOMA	MAX	59	59	60	56	65	64	67	68	59	62	56	67	73	69	65	75	69	69	72	73	72	75	77	81	67	82	78	78	76	70	73	69.9
	MIN	45	33	35	40	31	33	40	42	35	32	44	40	41	49	38	42	42	51	42	31	31	44	36	38	38	42	55	37	43	45	50	40.2
TRINITY DAM VISTA PT	MAX	46	44	46	46	36	48	48	47	50	40	47	43	50	58	50	58	63	52	55	58	66	61	67	71	71	71	58	67	65	64	54	54.8
	MIN	27	26	27	32	30	31	36	32	33	30	33	36	38	39	33	36	27	30	32	28	31	33	33	37	36	34	34	32	30	30	31	32.2
TULELAKE	MAX	35	42	42	38	36	47	58	46	47	48	47	50	58	56	55	54	51	48	54	60	59	64	64	65	64	60	58	59	50	45	52	52.0
	MIN	18	22	23	28	15	24	35	30	27	29	31	32	30	37	28	33	24	22	16	18	20	19	21	34	23	28	23	28	24	24	17	25.3
UKIAH	MAX	55	57	54	52	64	68	65	62	55	60	57	65	70	67	71	69	66	70	70	75	74	71	82	85	88	83	79	75	70	67	72	68.3
	MIN	36	34	38	41	32	37	37	39	37	33	44	45	41	51	40	43	39	36	33	33	35	38	39	44	43	45	40	41	39	38	34	38.9
WEAVERVILLE RANGER STA	MAX	60	52	49	50	42	58	56	52	58	42	54	50	54	56	60	63	65	60	60	65	69	70	74	77	78	78	66	70	72	72	60	61.0
	MIN	30	26	30	35	36	36	35	34	32	33	33	40	40	31	39	38	26	24	23	24	25	26	27	34	29	30	25	26	25	25	23	30.3
WEED FIRE DEPARTMENT	MAX	47	44	46	45	40	54	57	50	47	44	51	44	56	61	54	61	61	48	51	55	61	58	60	62	63	62	55	50	54	51	49	52.9
	MIN	19	22	25	28	21	24	41	32	32	31	28	36	42	42	35	28	27	23	19	24	26	24	25	34	32	34	33	35	29	30	27	29.3
WILLITS 1 NE	MAX	56	49	51	49	61	63	61	58	56	56	54	61	67	65	68	65	60	64	68	69	68	70	77	80	83	82	74	71	65	62	67	64.5
	MIN	32	29	36	33	35	37	33	37	37	33	41	44	39	47	36	38	33	29	28	29	31	35	36	39	37	41	32	34	36	31	28	35.0
WILLOW CREEK 1 NW	MAX	50	48	53	58	52	63	61	56	62	49	59	57	62	68	62	66	66	65	67	71	73	71	75	78	81	82	75	75	70	69	69	64.9
	MIN	42	36	39	41	34	40	47	43	43	39	40	45	46	50	48	49	35	34	32	33	37	40	42	43	36	40	32	39	37	35	30	39.6
YREKA	MAX	46	40	46	50	46	55	58	50	53	45	53	46	56	66	60	58	64	52	55	59	67	63	67	68	70	69	58	65	58	59	53	56.6
	MIN	23	29	28	29	25	28	41	31	33	33	36	38	37	40	35	37	28	29	27	26	30	29	32	35	35	31	33	32	30	28	28	31.5
* * *																																	
SACRAMENTO DRAINAGE 02																																	
ADIN RANGER STATION	MAX	46	35	39	37	50	52	52	42	43	45	42	52	61	55	53	58	55	45	51	61	59	64	65	64	62	60	58	57	50	46	48	51.8
	MIN	22	21	25	25	16	27	33	24	23	25	27	29	28	32	24	29	21	19	17	20	22	24	23	24	22	28	19	23	21	24	14	23.6
ALTURAS RANGER STATION	MAX	39	42	38	38	37	57	41	57	42	42	45	40	52	60	52	53	57	42	45	51	62	52	65	65	63	60	50	57	53	50	46	50.1
	MIN	32	20	26	29	26	26	31	31	26	28	23	31	28	34	28	30	25	22	18	19	23	30	20	26	25	26	20	23	20	27	17	25.5
AUBURN	MAX	55	49	55	57	47	59	62	61	58	55	56	55	65	67	70	69	72	63	66	67	66	70	70	76	75	80	74	69	72	72	67	64.5
	MIN	44	34	35	40	33	34	41	43	38	38	40	40	45	43	44	46	44	40	43	39	40	42	43	48	47	48	49	47	42	40	39	41.6
BERRYESSA LAKE	MAX	56	56	57	54	50	62	59	65	61	53	56	53	66	70	67	70	75	61	61	66	71	69	72	78	80	76	74	70	75	76	63	65.2
	MIN	48	35	37	43	37	38	44	43	41	37	39	45	46	47	44	44	44	50	30	36	39	42	44	46	50	47	50	42	45	50	52	43.7
BLUE CANYON WB AIRPORT	MAX	34	35	33	31	48	50	45	36	36	35	35	55	54	47	54	55	45	43	51	53	56	60	64	66	64	57	56	56	55	44	46	48.4
	MIN	23	22	27	26	27	37	34	30	27	26	28	34	41	37	37	40	30	27	28	36	36	40	44	48	45	37	34	39	32	28	31	33.3
BOWMAN DAM	MAX	36	35	34	32	47	53	50	39	38	39	49	54	58	56	51	58	54	39	49	54	57	61	65	67	66	55	51	58	56	51	39	50.0
	MIN	30	17	24	27	27	27	33	32	27	26	26	30	35	39	35	36	34	26	27	33	30	35	40	37	42	40	39	33	36	27	33	31.7
BRANNAN ISLAND	MAX	61	57	59	59	50	61	62	64	64	58	58	58	66	71	66	72	73	64	65	67	69	73	72	76	77	76	74	72	73	74	67	66.4
	MIN	49	39	39	42	38	37	39	42	44	41	43	45	45	50	47	46	47	44	40	43	45	48	49	45	51	44	47	43	51	48	48	44.5
BROOKS FARNHAM RANCH	MAX	60	60	58	69	56	65	60	65	65	58	55	60		69	70	72	77	63	63	66	71	70	75	80	81		78	73	77	75	66	67.5
	MIN	49	32	33	45	35	36	40	41	38	31	42	41		43	40	46	44	46	40	31	34	37	39	39	45		44	36	48	49	49	40.4
BURNEY	MAX	49	47	42	44	39	56	59	47	51	44	51	44	50	65	56	58	65	51	51	57	65	65	70	72	69	66	57	62	66	61	51	55.8
	MIN	29	21	28	31	23	25	34	33	27	30	29	36	32	32	26	28	23	25	17	18	23	24	25	28	24	25	25	25	21	22	18	26.0
CANYON DAM	MAX	41	40	40	38	45	54	52	44	42	42	43	46	57	57	54	60	61	48	45	60	61	63	66	69	65	60	55	61	60	55	51	52.7
	MIN	27	17	23	28	16	22	30	29	24	26	25	32	29	35	24	26	26	24	24	21	24	25	26	28	27	25	25	26	26	28	23	25.5
CENTERVILLE PH	MAX	58	58	58	57	66	69	64	63	63	57	57	65	71	72	75	78	78	68	68	69	70	75	84	84	85	85	76			79	70	69.7
	MIN	40	35	36	43	31	31	38	43	48	41	38	44	41	51	40	43	37	33	33	37	37	37	36	44	45	40	36			34	34	38.8
CHESTER	MAX	39	40	38	35	49	53	50	46	42	45	42	54	54	55	60	62	55	41	54	61	63	65	68	69	63	56	58	63	57	48	49	52.7
	MIN	29	24	24	31	14	23	35	29	27	29	25	32	29	35	30	25	27	25	22	20	23	23	26	28	32	25	26	25	25	28	27	26.5
CHICO EXPERIMENT STA	MAX	57	57	58	56	64	62	60	64	54	58	55	65	69	69	72	76	74	67	68	68	72	73	83	82	81	80	75	77	76	74	72	68.3
	MIN	42	37	41	46	31	40	47	45	44	40	44	48	42	55	39	43	41	37	34	33	35	39	42	45	41	40	36	39	37	37	33	40.4
CLARKSBURG	MAX	59	54	58	58	48	61	61	63	63	56	58	57	65	70	70	70	75	65	67	67	71	70	75	76	79	80	76	74	75	77	70	66.7
	MIN	51	37	39	43	39	39	41	42	44	38	39	44	46	50	45	49	43	40	38	38	35	39	43	43	51	50	47	41	43	47	45	42.9
CLEARLAKE HIGHLANDS	MAX	52	52	55	52	49	62	65	61	61	50	58	59	65	70	62	63	70	62	60	64	70	72	73	78	80	79	73	71	74	70	62	64.3
	MIN	39	28	27	33	28	30	36	37	30	33	40	41	38	48	34	35	35	44	44	25	28	30	31	34	43	33	45	31	42	38	38	35.4
COLFAX	MAX		53	49	47	55	58			52	50	50	54	67				68	58	62	68			74	76	72	71	74	73			69	
	MIN		30	33	31	36	38			32	37	34	36	40				41	39	46	45			38	50	42	42	46			42	39	
COLUSA 1 SSW	MAX	59	59	64	60	64	60	63	63	57	58	56	67	68	72	70	77	69	65	67	69	71	74	80	81	80	75	75	78	76	68	69	68.2
	MIN	43	40	39	44	35	38	46	50	43	35	39	46	45	48	46	48	48	42	39	34	37	38	42	43	55	54	50	49	48	45	47	43.7
DAVIS 2 WSW	MAX	61	55	59	57	50	62	60	61	66	57	58	55	67	70	71	70	78	64	66	68	70	71	76	79	79	78	76	73	74	77	69	67.0
	MIN	45	35	36	45	37	35	40	43	41	34	43	42	44	51	45	53	46	42	37	34	35	36	40	40	56	52	48	38	51	47	44	42.4
DEER CREEK POWER HOUSE	MAX			43	39	37	51	56	49	41	36	42	43	57	64	55	61	61	61	48	56	60	62	65	68	71	70	64	60	60	62	62	55.3
	MIN			29	22	23	30	37	30	27	27	28	33	33	40	33	35	31	32	28	31	35	35	41	44	44	38	32	37	28	31	29	32.5
DE SABLA	MAX	58	51	48	48	58	58	58	52	51	46	47	57	62	62	66	67	66	59	59	61	63	65	74	74	74	73	68	67	67	63	60	60.7
	MIN	31	28	32	35	27	29	38	35	32	30	30	38	37	45	35	40	33	32	31	31	32	33	39	41	44	41	32	37	35	32	32	34.4
DOBBINS COLGATE FOREBY	MAX			63	60	60				62	55	52	65				70	69	71	68	67	67			73	74					72		
	MIN			39	38	32				36	36	38	43				41	40	40	38	37	40			44			50			42		
DOWNIEVILLE RANGER STA	MAX		62	42	45	39	51			61	48	48	46	62			66	68	59	58	61			67	74	78	70	62			73	55	58.9
	MIN		26	28	35	30	29			30	32	34	37	38			32	32	35	33	29			29	35	39	35	39			31	32	32.7
EAST PARK RESERVOIR	MAX	56	53	53	53	48	61	57	61	58	50	54	55	63	65	67	69	73	60	59	62	66	68	71	78	78	76	67	70	75	72	60	63.2
	MIN	41	30	31	39	31	34	41	39	39	29	36	44	43	49	38	42	40	45	44	31	34	36	38	41	52	42	50	37	44	45	46	39.7
FAIRFIELD FIRE STATION	MAX	60	60	60	56	51	62	61	65	63	57	60	55	66	72	69	77	76	68	65	68	72	71	74	80	80	82	78	75	78	80	80	68.4
	MIN	48	38	39	45	36	39	43	45	41	39	46	44	46	53	51	57	47	52	51	37	37	42	44	47	51	47	56	45	54	50	50	45.8
FOLSOM DAM	MAX	59	51	55	58	50	60	62	63	63	56	59	57	67	70	69	70	73	65	66	70	68	70	73	76	78	81	76	72	74	75	68	66.3
	MIN	48	37	39	41	37	40	45	46	42	41	42	46	48	50	44	48	43	45	44	37	43	43	49	51	49	48	47	48	51	43	44	44.5

See Reference Notes Following Station Index

DAILY TEMPERATURES

Station		Day of Month 1	2	3	4	5	6	7	8	9	10	11	12	13	14	15	16	17	18	19	20	21	22	23	24	25	26	27	28	29	30	31	Average
GEORGETOWN RANGER STA	MAX	61		47	47	40	54			59	46	45	48	62	67			65	61	53	60			66	72	74	76	69			65	56	58.8
	MIN		29	31	35	27	31			34	32	31	36	43			37	36	33	37	39	40			48	50	46	40			34	36	36.6
GRASS VALLEY NO 2	MAX	49	45	50	48	42	59	60	55	54	50	49	47	62	67	60	70	68	62	59	64	61	67	67	74	74	81	74	71	67	66	60	60.7
	MIN	41	19	26	38	29	32	35	40	33	35	33	37	39	41	35	39	36	35	40	33	35	36	39	41	42	39	35	42	38	42	34	36.1
HAT CREEK PH NO 1	MAX	52	43	46	47	43	56	60	49	51	44	52	51	52	64	57	59	66	52	52	57	67	69	69	72	70	69	57	63	65	60	53	57.0
	MIN	31	26	30	33	21	30	39	33	27	32	29	37	34	40	27	30	25	26	23	21	25	26	27	30	29	28	29	28	25	26	26	28.8
JESS VALLEY	MAX	45	33	37	36	46	55	53	48	40	38	35	50	58	55	49	53	49	41	49	58	55	62	62	60	57	50	55	51	47	42	43	48.8
	MIN	23	19	21	25	18	25	26	28	22	25	22	29	29	33	25	31	23	17	17	20	19	21	24	27	21	23	20	23	16	23	18	23.0
LAKEPORT	MAX	54	55	55	51	63	63	62	61	61	54	58	62	67	67	69	72	65	64	63	72	72	74	75	78	78	76	72	75	72	63	67	65.8
	MIN	34	28	33	39	29	33	49	37	33	30	42	42	39	49	35	39	33	38	35	30	32	35	37	40	39	40	38	37	36	32	31	36.3
LAKESHORE	MAX	51	50	50	50	60	54	52	62	45	53	51	54	65	65	70	75	68	62	68	69	70	77	82	82	75	64	75	71	69	63	68	63.5
	MIN	33	26	38	35	30	38	36	30	36	35	42	45	39	48	38	42	33	38	29	33	34	40	43	41	48	42	37	38	35	37	38	37.3
LAKE SPAULDING	MAX	36	36	36	33	49	55	47	40	39	39	38	56	59	50	54	59	51	46	54	55	57	61	66	68	62	56	55	57	57	50	44	50.5
	MIN	28	12	24	28	19	21	28	31	25	26	23	31	31	36	27	34	29	25	26	28	25	27	33	32	41	29	32	28	32	28	29	28.0
LAKE SPAULDING DAM	MAX																																
	MIN																																
MANZANITA LAKE	MAX	38	37	34	35	32	47	50	45	43	38	42	36	51	52	44	47	54	39	41	47	53	54	57	61	58	56	42	52	54	50	38	46.0
	MIN	22	10	15	19	17	23	27	27	21	22	22	28	27	25	27	34	23	19	22	24	23	27	31	33	33	32	26	30	27	22	22	24.5
MARKLEY COVE	MAX	58	57	57	54	49	61	58	65	62	55	56	53	64	69	68	71	74	62	61	64	72	68	71	77	77	78	72	72	77	74	63	65.1
	MIN	46	33	33	38	36	37	40	42	38	34	34	42	43	44	43	47	41	47	41	32	34	39	41	42	43	46	50	39	44	45	45	40.6
MARYSVILLE	MAX	62	67	62	62	48	63	63	63	65	57	60	58	71	73	74	72	77	66	67	70	73	73	75	80	81	81	77	75	77	77	71	69.0
	MIN	44	39	42	46	37	36	45	50	43	42	44	42	48	55	48	52	48	41	45	38	41	43	46	48	54	47	46	45	47	48	44	45.0
MC CLOUD	MAX	45	43	44	39	40	56	55	50	51	48	48	47	48	51	59	61	63	52	54	62	65	66	70	72	70	69	57	68	63	52	54	55.5
	MIN	25	17	19	32	23	25	32	30	31	30	33	32	37	30	29	31	24	26	20	23	24	27	29	32	30	28	26	26	25	27	24	27.3
MINERAL	MAX	39	36	34	36	32	43	54	46	42	36	39	38	49	55	47	56	56	49	45	52	55	57	63	67	67	62	52	58	60	56	45	49.2
	MIN	26	18	25	28	16	23	31	31	27	19	26	31	30	35	27	29	27	27	28	25	24	27	29	36	39	28	30	26	30	27	25	27.4
MOUNT SHASTA WB CITY	MAX	45	42	40	39	53	51	45	48	39	50	39	48	59	57	54	62	47	50	58	63	60	62	64	65	62	56	61	55	52	49	54	52.5
	MIN	21	16	32	30	24	34	37	32	31	30	34	34	33	38	35	37	29	21	22	26	27	29	33	43	36	37	30	39	35	31	27	31.1
NEVADA CITY	MAX	49	44	46	47	42	54	57	55	51	50	46	48	60	65	60	66	64	55	54	58	60	63	63	70	70	74	68	65	65	62	56	57.6
	MIN	41	26	27	34	27	29	30	36	30	32	31	34	36	38	31	33	33	28	29	27	29	31	34	35	34	32	30	32	32	37	27	31.8
ORLAND	MAX	57	61	60	61	46	65	61	63	64	55	58	57	66	68	70	71	76	64	65	68	70	73	74	83	82	81	72	75	78	76	67	67.3
	MIN	41	34	36	43	34	37	44	41	42	36	41	46	45	52	45	49	46	44	42	38	39	38	41	46	57	55	50	50	53	46	50	43.9
OROVILLE	MAX	59	57	58	58	47	63	61	60	63	55	58	61	65	71	70	72	76	65	68	68	70	72	73	80	82	83	78	75	78	76	71	67.5
	MIN	43	41	43	46	33	43	48	47	44	41	44	49	45	56	43	46	44	47	41	41	41	47	46	49	50	46	43	45	44	46	40	44.6
PARADISE	MAX	50	51	52	51	44	59	56	56	56	52	50	49	61	65	65	69	72	63	63	63	63	65	68	77	77	79	72	69	72	69	64	62.0
	MIN	37	36	37	41	33	36	42	42	41	38	38	43	44	51	44	48	42	40	40	46	43	44	47	47	56	53	47	46	43	41	43	42.9
PLACERVILLE	MAX	56	47	50	51	46	54	60	63	53	49	50	53	63	70	64	63	66	60	59	60	63	66	66	71	74	76	70	69	68	66	61	60.9
	MIN	41	28	32	39	30	34	35	35	34	35	33	39	41	47	35	40	39	29	34	35	32	35	39	41	42	39	38	40	37	30	32	36.1
PLACERVILLE IFG	MAX	59	49	48	42	53	59	59	51	47	47	49	61	68	61	63	65	62	55	60	62	65	65	71	74	75	69	67	65	65	56	60	59.7
	MIN	34	32	35	34	31	34	43	41	37	32	34	42	46	49	43	45	42	38	37	42	43	45	48	42	46	48	42	45	45	37	42	40.5
PLATINA	MAX	63	66	60	41	56	57	48	56	51	42	49	51	60	60	63	67	65	57	61	65	64	71	75	76	77	72	71	70	68	70	61	61.7
	MIN	40	32	27	32	29	32	40	35	32	31	38	41	37	45	55	43	35	24	25	23	28	36	35	47	33	43	40	38	34	38	27	35.3
PORTOLA	MAX	44	39	41	39	47	58	57	45	39	44	44	57	62	60	55	60	59	50	54	52	62	66	64	68	66	56	54	62	60	58	57	54.2
	MIN	30	11	18	29	19	21	26	31	25	27	25	33	28	35	21	21	28	26	26	31	18	24	26	24	27	30	31	20	20	23	31	25.3
QUINCY	MAX	52	47	47	46	39	53	63	55	55	51	53	54	65	68	60	65	71	58	55	64	69	70	75	78	79	75	64	69	71	68	58	61.2
	MIN	32	27	29	32	31	31	31	32	30	32	32	34	34	35	31	30	28	33	26	21	24	26	30	29	28	24	28	25	25	28	23	29.1
RED BLUFF WB AIRPORT	MAX	58	56	57	50	66	58	56	64	55	56	53	62	65	67	72	76	64	64	67	65	68	69	80	80	78	68	75	77	76	65	67	65.6
	MIN	39	33	38	36	35	41	44	40	42	40	45	50	46	50	45	52	46	44	36	36	37	39	42	46	56	52	50	50	43	39	41	43.0
REDDING FIRE STA NO 2	MAX	55	55	55	52	68	65	56	65	62	58	55	60	67	70	74	77	73	67	71	71	73	77	84	85	83	82	77	79	76	70	71	68.8
	MIN	35	35	42	42	34	45	47	45	39	39	39	48	46	52	47	52	47	47	42	43	45	44	46	54	57	54	51	49	45	43	49	45.3
ROCKLIN	MAX	62	53	57	59	59	60	60	60	63	57	58	58	68	73	71	70	73	63	63	68	69	68	70	73	73	78	75	75	73	73	69	66.2
	MIN	50	34	37	40	32	41	39	45	41	42	39	45	43	43	38	43	41	40	35	34	38	40	42	44	47	37	42	42	45	42	37	40.6
SACRAMENTO WB AIRPORT	MAX	53	57	58	48	59	60	62	62	57	57	56	64	69	68	70	72	63	66	66	68	67	71	76	77	79	76	74	74	76	69	70	65.9
	MIN	44	36	41	42	38	39	43	47	42	37	44	46	47	50	49	44	49	45	42	35	37	42	43	47	50	48	49	42	50	49	45	43.9
SACRAMENTO WB CITY	MAX	55	62	60	51	64	62	63	64	57	60	58	69	73	73	70	76	64	68	68	74	72	75	80	80	80	76	74	76	77	70	70	68.4
	MIN	46	40	44	44	39	45	48	51	45	43	46	49	51	56	49	52	50	45	42	42	43	46	49	51	51	50	47	47	51	48	45	46.9
SHASTA DAM	MAX	52	52	51	50	45	60	52	51	54	49	55	48	55	63	64	68	73	60	61	60	67	68	75	72	75	75	65	72	71	70	64	61.2
	MIN	34	35	35	41	35	42	44	41	42	38	39	42	45	46	46	47	44	45	43	46	44	46	52	54	54	54	50	49	47	45	48	44.3
SIERRA CITY	MAX	44	39	41	40	37	63	61	54	45	45		62	66	57	60	65	55	47	55	63	65	68	74	75	65	58	58	66	63	55	51	56.6
	MIN	32	15	26	29	27	29	31	31	27	29	28	33	40	38	30	38	31	28	28	34	27	32	37	36	37	36	31	31	35	30	32	31.2
SIERRAVILLE RANGER STA	MAX	50	43	42	43	36	52	59	56	45	45	46	48	59	64		57	62	46	51	50	63	64	65	68	67	60	50	56	60	58	46	53.7
	MIN	32	16	21	27	21	19	25	32	25	25	26	33	29	35		26	28	22	17	18	24	24	29	28	25	22	23	23	22	26	25	24.9
SODA SPRINGS 1 E	MAX	32	35	30	29	40	50	42	33	34	35	32	48	53	44	46	53	36	35	42	52	52	56	58	60	50	48	46	50	48	34	36	43.2
	MIN	11	21	19	23	16	20	20	18	22	19	24	26	31	28	27	27	18	16	22	21	25	26	28	29	25	24	24	24	22	22	22	22.6
STONY GORGE RESERVOIR	MAX	58	57	55	52	64	62	57	59	55	54	54	63	66	68	71	75	70	61	64	66	69	71	80	79	78	76	71	76	72	70	65	65.7
	MIN	41	33	32	38	31	30	47	41	41	33	42	46	44	51	40	44	44	45	39	34	36	39	41	45	57	43	51	39	48	45	47	41.7
STRAWBERRY VALLEY	MAX	41	42	41	38	52	55	47	50	44	44	41	57	62	59	63	63	59	52	57	58	62	65	71	73	69	61	63	62	61	57	54	55.6
	MIN	32	25	30	31	26	27	35	34	27	30	29	34	35	36	31	39	35	33	31	29	29	31	38	36	45	39	36	33	35	32	32	32.7
TWIN LAKES	MAX	29	30	38	34	39	50	44	36	32	32	34	46	47	44	47	48	39	29	39	42	48	50	55	55	55	48	44	42	44	38	32	41.6
	MIN	10	2	6	9	18	14	16	11	12	15	5	18	23	24	21	21	23	14	12	19	16	20	16	22	29	21	21	18	20	18	18	16.5
VACAVILLE	MAX	58	59	57	55	63	60	67	64	60	58	55	65	70	70	73	75	71	64	67	74	71	74	77	79	79	78	74	77	77	73	69	68.2
	MIN	49	32	34	44	35	36	39	43	40	35	45	42	44	52	44	51	39	48	45	32	35	38	40	42	52	54	53	40	50	50	53	43.1
VOLTA POWER HOUSE	MAX	49	50	48	46	60	60	49	50	48	48	49	55	63	61	67	68	66	60	63	65	66	70	76	79	77	75	71	71	67	64	62	61.4
	MIN	32	29	34	37	30	36	44	38	37	32	35	42	39	49	38	45	38	39	31	36	38	38	45	48	51	44	44	50	44	36	39	39.3
WHISKEYTOWN RES	MAX	52	51	51	49	42	62	56	52	61	50	55	49	55	65	65	68	70	59	62	67	69	69	75	79	79	76	66	74	74	73	61	62.5
	MIN	34	33	36	40	34	39	43	40	40	37	41	43	43	44	46	49	39	38	38	43	41	44	44	51	48	52	40	46	41	41	40	41.5
WILLIAMS	MAX	61	57	58	59	55	64	60	64	63	59	57	56	66	65	72	73	77	64	65	67	70	71	74	82	84	80	74	75	79	77	67	67.6
	MIN	45	38	37	37	35	35	43	42	43	35	39	45	47	47	45	50	47	45	40	37	39	42	44	45	47	55	51	45	51	48	50	43.5

See Reference Notes Following Station Index

Station		Day of Month 1	2	3	4	5	6	7	8	9	10	11	12	13	14	15	16	17	18	19	20	21	22	23	24	25	26	27	28	29	30	31	Average
WILLOWS	MAX	57	57	58	59	47	65	60	63	63	54	57	55	65	63	70	72	72	65	65	67	69	71	72	81	82	79	73	74	78	76	67	66.5
	MIN	42	35	35	42	32	36	45	46	42	34	41	46	45	53	45	48	47	43	39	36	38	39	42	45	52	53	50	46	45	46	50	43.2
WILLOWS 6SBR	MAX	57	57	59	56	65	65	62	63	63	58	58	65	67	69	71	76	76	65	67	70	71	72	81	82	80	79	74	77	77	76	69	68.6
	MIN	44	37	37	45	34	38	47	42	43	35	44	48	47	44	46	44	46	40	40	37	40	39	39	45	56	59	52	47	48	48	52	44.1
WINTERS	MAX	68	59	60	58	52	64	61	64	65	58	58	56	68	71	72	74	78	67	66	69	74	72	75	81	83	83	77	76	78	79	69	68.9
	MIN	48	35	42	44	36	38	42	44	45	35	44	43	45	53	46	54	47	46	46	38	38	42	43	44	55	61	51	44	53	51	52	45.3
WOODLAND 1 WNW	MAX	62	55	59	60	51	62	60	62	64	57	58	57	67	70	72	70	76	63	65	67	72	71	76	78	79	78	75	73	77	76	68	67.1
	MIN	44	37	39	45	37	35	42	45	41	36	45	45	47	51	47	54	48	41	38	38	37	39	42	44	54	55	48	41	48	47	47	43.8
* * *																																	
NORTHEAST INTERIOR BASINS 03																																	
BOCA	MAX	47	44	46	45	36	51	61	59	45	44	44	44	60	64	54	54	61	42	41	47	61	61	62	65	65	58	49	52	57	53	40	52.1
	MIN	31	5	8	16	21	15	17	29	21	21	21	24	29	31	21	22	28	22	14	13	17	19	23	23	24	17	26	16	19	25	20	20.6
BODIE	MAX	35	38	41	28	37	59	54	41	40	38	43	52	53	45	42	54	39	31	36	49	50	54	60	55	50	45	40	46	43	38	28	44.0
	MIN	8	1	1	4	19	-1	9	21	-1	11	9	25	18	23	13	10	21	0	-2	5	17	10	23	19	22	17	17	17	18	14	16	12.4
BRIDGEPORT	MAX	42	53	56	40	44	53	62	49	52	41	50	59	63	59	59	61	59	49	44	60	60	63	62	63	56	53	50	57	53	42	36	53.5
	MIN	32	-6	5	3	22	11	14	28	8	12	1	21	21	7	14	14	21	6	8	7	12	11	13	13	17	9	18	11	10	22	19	13.0
CEDARVILLE	MAX	45	37	37	38	49	48	60	58	44	42	44	42	52	63	57	51	56	42	44	50	61	59	62	64	62	58	48	55	53	51	44	50.8
	MIN	29	25	27	29	20	28	37	30	26	30	29	34	34	40	30	33	27	18	19	21	32	27	30	41	27	34	24	32	22	27	17	28.4
DONNER MEMORIAL ST PK	MAX	41	36	38	38	32	43	56	54	40	40	42	44	57	59	50	50	59	41	38	44	58	57	61	63	64	56	50	50	57	53	38	48.7
	MIN	12	6	11	15	20	14	16	24	15	22	18	24	24	29	22	22	26	18	14	15	19	22	25	25	24	20	25	21	22	24	20	19.8
DOYLE 5 SSE	MAX	45	42	46	39	50	58	60	51	49	46	48	59	65	60	55	60	55	43	48	60	61	64	65	66	62	49	53	60	54	49	45	53.8
	MIN	32	20	22	29	25	26	35	32	26	26	29	36	35	45	27	28	30	20	19	20	26	26	28	31	29	26	26	25	24	30	27	27.7
FLEMING FISH AND GAME	MAX	50	44	46	40	50	56	58	48	48	48	49	58	66	63	55	61	60	48	50	58	64	66	66	70	65	54	55	62	56	50	50	55.3
	MIN	32	22	21	33	23	25	29	35	26	28	25	36	31	45	28	29	28	24	25	20	27	27	30	36	36	30	29	29	26	29	29	28.8
FORT BIDWELL	MAX	43	42	43	40	52	60	57	46	43	48	42	51	65	53	52	57	47	47	51	65	64	67	66	68	60	55	60	58	55	50	50	53.5
	MIN	30	27	26	29	20	28	32	32	27	28	27	33	33	37	30	32	25	22	19	25	29	25	26	37	23	23	21	25	24	28	20	27.2
MONO LAKE	MAX	47	45	47	50	51	55	60	52	47	50	46	55	64	60	57	55	51	47	49	57	63	63	64	67	62	55	50	58	52	48	45	54.0
	MIN	31	21	23	23	21	23	26	35	18	18	20	25	28	31	25	21	20	18	14	18	22	24	26	29	32	29	25	24	23	25	22	23.9
SQUAW VALLEY	MAX	39	33	35	36	32	40	53	49	36	37	39	40	53	50	46	49	55	39	35	43	54	55	58	60	62	55	50	47	54	51	35	45.8
	MIN	30	8	11	15	23	12	15	24	13	19	19	25	26	29	21	23	28	21	18	16	20	22	25	25	24	21	25	21	21	25	23	20.9
SUSANVILLE AIRPORT	MAX	38	42	46	36	47	58	58	48	45	48	45	62	66	59	57	65	48	49	50	60	66	64	67	67	59	57	53	61	55	48	46	53.9
	MIN	28	17	22	34	20	24	38	30	25	28	30	35	30	39	27	28	29	23	23	21	21	28	28	33	32	30	26	30	23	30	23	27.6
TAHOE CITY	MAX	41	42	38	37	36	40	44	50	41	41	40	43	49	56	49	46	51	44	42	42	50	52	52	56	56	48	43	43	53	50	41	45.7
	MIN	30	14	15	19	20	19	23	22	18	21	22	26	30	34	26	27	30	24	25	21	25	27	29	28	27	27	31	25	21	24	18	24.1
TAHOE VALLEY FAA AP	MAX	37	33	35	32	37	44	50	44	35	33	38	48	52	47	46	54	51	36	38	52	52	52	55	58	57	51	46	54	51	48	35	45.2
	MIN	31	13	2	14	13	9	16	31	16	12	21	23	26	32	18	18	28	21	13	17	21	22	24	25	25	21	26	21	25	24	23	20.4
TERMO	MAX	41	37	36	34	45	56	53	45	38	42	40	55	59	54	50	56	50	42	48	61	59	62	65	62	59	56	55	54	50	43	44	50.0
	MIN	25	17	20	28	16	24	36	29	23	28	26	31	27	40	26	26	22	21	15	18	23	19	22	33	26	29	17	29	20	22	13	24.2
TRUCKEE RANGER STATION	MAX	43	35	38	37	32	42	53	49	39	40	40	40	52	57	57	50	58	41	39	44	57	58	60	63	63	55	41	50	58	53	37	47.8
	MIN	30	7	11	14	21	15	15	26	16	21	21	26	27	29	20	23	30	20	13	15	18	22	24	25	25	21	22	20	24	23	21	20.8
WOODFORDS	MAX	50	43	48	37	44	58			45	44	51	61	63	58	51	61	55	39	43	59	60	61	64	66	57	54	51	60		38	41	52.2
	MIN	29	13	20	24	25	24			24	23	26	32	36	34	30	35	24	21	18	23	31	32	33	33	27	27	24	22		24	25	26.4
* * *																																	
CENTRAL COAST DRAINAGE 04																																	
AVILA BEACH	MAX	59	62	65	54	65	73	72	69	65	64	67	80	82	82	80	87	81	76	77	76	82	78	72	81	65	64	74	74	75	70	72	72.4
	MIN	53	45	42	43	38	40	41	42	43	49	45	45	51	45	56	55	50	47	41	44	41	42	45	42	51	49	47	40	44	43	38	45.1
BEN LOMOND NO 3	MAX	56	58	59	53	62	65	69	65	59	61	57	69	76	71	72	77	68	66	71	72	73	74	78	82	80	80	74	77	75	66	70	68.9
	MIN	47	34	36	41	34	35	39	45	36	41	42	44	45	47	42	48	43	47	38	35	31	39	38	42	47	41	48	37	44	41	49	41.2
BERKELEY	MAX	61	56	56	52	59	63	64	62	56	59	62	65	71	66	69	72	69	65	67	67	65	65	74	76	80	74	73	69	72	67	69	66.0
	MIN	45	44	47	44	43	42	49	44	47	44	50	51	52	54	50	56	47	51	51	47	48	48	49	52	54	52	58	50	52	46	53	49.0
BURLINGAME	MAX	60	58	56	58	64	64	65	65	60	59	60	64	69	66	68	68	68															
	MIN	55	43	43	48	46	40	45	41	44	46	50	49	48	53	46	53	47		52	52	42	41	43	46	50	48	46	46	48	47	48	46.7
CARMEL VALLEY	MAX	59	56	60	54	63	69	69	62	62	60	65	70	74	72	70	74	67	70	70	71	70	68	75	80	83	79	70	71	68	62	67	68.1
	MIN	49	36	42	39	36	36	39	47	41	44	43	42	45	45	39	44	38	35	33	38	35	33	41	45	47	44	40	41	37	39	34	40.2
CROCKETT	MAX	64	58	59	60	53	63	62	65	59	60	59	56	63	72	66	71	72	68	65	69	65	67	71	76	80	83	77	75	70	70	69	66.7
	MIN	47	38	42	44	37	40	44	43	42	42	46	46	48	53	46	51	46	51	46	41	46	45	41	46	49	47	51	47	48	48	46	45.4
FORT ORD	MAX	55	55	58	49	58	64	64	59	59	57	60	62	74	65	64	65	63	70	68	69	61	60	67	74	77	68	72	61	61	60	65	63.4
	MIN	46	36	44	43	36	39	40	47	43	47	48	52	48	50	43	45	45	39	34	37	35	42	40	44	44	45	48	41	42	42	40	42.7
GILROY	MAX	63	56	57	61	49	61	66	70	65	61	60	62	69	78	69	70	75	67	69	70	72	71	75	76	81	80	79	75	75	75	67	68.5
	MIN	39	33	43	43	36	36	37	37	38	42	44	44	44	50	43	44	42	46	34	33	33	39	42	42	44	40	50	38	41	41	37	40.5
HALF MOON BAY	MAX	59	56	58	54	57	56	60	61	59	58	57	59	60	67	64	63	62	63	64	65	68	69	65	64	65	66	65	66	67	68	67	62.4
	MIN	43	42	44	46	40	39	41	43	44	43	47	46	44	45	44	43	44	43	42	41	39	42	43	43	42	44	43	44	43	43	42	43.0
HOLLISTER 1 SW	MAX	57	56	58	56	59	65	67	67	60	59	61	68	76	74	69	73	73	67	68	71	72	73	78	80	81	79	78	74	75	70	69	68.8
	MIN	45	32	41	41	32	34	35	46	38	43	43	41	44	48	39	40	40	32	30	30	31	33	35	38	40	35	35	34	37	34	34	37.4
KING CITY	MAX	58	58	62	60	62	69	72	70	68	63		71	79		78	78		75	72	74	78	74	80	84	84	83	79	79	74	70	73	72.4
	MIN	47	33	31	41	33	33	39	42	37	45		42	44		48	42		39	29	32	30	33	34	38	40	36	39	34	38	37	32	37.4
LIVERMORE COUNTY F D	MAX	59	56	59	56	62	63	70	66	62	59	59	68	75	73	72	75	68	68	69	72	72	75	78	82	81	79	75	75	76	69	70	69.1
	MIN	45	35	39	39	34	33	32	44	40	38	42	41	44	47	36	44	39	49	37	31	30	35	36	38	46	40	42	36	41	41	43	39.3
LOS GATOS	MAX	56	57	57	55	62	66	73	65	62	62	60	72	78	68	72	75	70	67	70	74	71	72	77	83	81	79	73	75	75	66	69	69.1
	MIN	46	34	42	40	37	35	39	45	38	42	44	45	44	48	42	50	42	44	38	37	36	40	38	43	48	42	51	43	45	44	40	42.0
MARTINEZ WATER PLANT	MAX	63	60	60	60	55	63	62	67	65	60	60	57	67	70	68	72	74	72	70	72	72	69	73	79	82	80	77	76	76	71	73	68.5
	MIN	47	40	41	45	37	39	42	48	42	42	46	46	46	52	46	49	45	50	45	37	38	39	42	47	45	49	44	44	46	48	41	44.1
MONTEREY	MAX	56	58	59	51	60	60	66	60	60	58	60	66	74	68	68	68	64	67	70	71	66	63	70	77	80	71	73	65	62	59	68	65.3
	MIN	48	43	45	44	41	42	46	50	44	46	47	49	50	50	46	49	46	44	44	46	44	46	44	51	48	47	51	46	46	44	45	46.2

See Reference Notes Following Station Index

DAILY TEMPERATURES

Station		Day of Month 1	2	3	4	5	6	7	8	9	10	11	12	13	14	15	16	17	18	19	20	21	22	23	24	25	26	27	28	29	30	31	Average
MONTEREY NALF	MAX	58	56	58	52	54	60	65	59	60	57	60	61	73	67	62	63	59	68	69	70	59	60	63	67	74	64	70	60	58	56	62	62.3
	MIN	50	45	47	45	41	42	42	51	45	47	48	50	50	52	45	49	48	42	41	47	43	46	43	48	46	46	49	48	44	45	44	46.1
MORRO BAY FIRE DEPT	MAX	60	60	60	63	53	60	66	64	61	62	60	64	72	70	69	68	72	64	71	66	70	70	61	69	79	60	62	66	70	64	60	65.0
	MIN	52	46	42	45	40	47	42	46	44	45	45	45	53	46	51	50	47	44	45	45	44	43	47	47	48	48	46	42	48	45	45	45.9
MOUNT DIABLO N GATE	MAX	53	52	51	49	47	59	60	65	60	59	56	50	70	70	67	66	65	61	59	69	70	69	71	73	79	74	71	66	70	71	60	63.3
	MIN	43	33	34	39	33	36	44	41	39	35	35	43	48	45	46	45	45	41	41	43	48	49	51	57	58	58	56	48	49	38	41	43.9
MOUNT HAMILTON	MAX	40	38	42	39	45	53	56	53	43	38	44	56	62	56	52	60	52	48	52	55	59	60			70	62	55	61	60	54	52	52.3
	MIN	31	27	31	29	29	36	44	35	30	30	32	38	47	43	41	44	40	33	41	39	42	46			48	48	35	47	42	30	36	37.7
NACIMIENTO DAM	MAX	56	55	58	58	51	58	63	68	64	64	60	67	68	78	74	73	77	70	68	71	72	73	75	79	82	83	82	77	78	73	65	69.0
	MIN	49	36	35	35	35	36	36	36	37	42	40	43	46	46	39	39	43	33	33	33	35	36	39	41	44	41	43	38	39	35	35	38.6
NEWARK	MAX	64	56	58	59	51	59	65	68	63	62	59	62	66	73	66	68	68	67	61	67	69	69	69	75	81	80	76	75	71	71	67	66.6
	MIN	50	41	46	48	39	42	46	49	46	46	49	50	50	54	47	53	47	51	45	42	44	49	48	51	53	51	54	51	51	46	48	48.0
OAKLAND WB AIRPORT	MAX	56	56	57	52	57	60	60	59	57	57	59	62	65	64	65	65	69	65	68	62	62	64	67	71	73	74	75	66	69	68	71	63.7
	MIN	48	43	48	44	42	44	48	49	47	45	50	52	51	53	48	56	50	51	48	46	49	49	47	50	51	50	56	49	50	49	51	48.8
PALO ALTO CITY HALL	MAX	65	58	58	58	52	59	64	67	63	62	59	62	65	71	71	70	72	67	66	68	69	67	67	75	81	80	79	74	74	74	68	67.3
	MIN	37	37	37	44	38	36	42	48	39	44	47	47	46	52	42	51	45	51	40	37	37	40	41	45	48	45	49	45	50	46	43	43.5
PASO ROBLES	MAX	58	60	59	57	60	70	70	66	64	61	67	68	79	75	74	77	75	68	72	72	74	77	80	81	83	83	78	76	75	71	72	71.0
	MIN	50	38	34	39	36	34	37	40	36	45	39	41	44	42	44	40	45	31	30	31	32	34	35	38	40	38	42	34	33	34	30	37.6
PASO ROBLES FAA AP	MAX	56	57	57	52	57	69	68	64	61	59	65	66	78	72	72	77	70	66	69	71	72	75	78	80	81	82	75	75	73	65	71	68.8
	MIN	48	40	39	39	39	35	39	43	39	45	41	42	44	45	44	41	42	32	33	34	35	38	38	41	43	41	44	37	38	39	32	39.7
PINNACLES NAT MONUMENT	MAX	53	53	58	53	62	68	70	63	62	62	61	75	78	74	71	72	74	66	69	71	76	76	78	83	82	80	75	77	73	71	69	69.5
	MIN	37	32	35	37	32	31	36	42	36	36	37	39	39	44	38	39	41	33	29	32	33	35	36	38	43	38	41	35	40	38	33	36.6
PISMO BEACH	MAX	61	62	63	59	63	65	65	64	62	62	63	74	71	76	77	80	75	72	70	71	78	78	65	73	75	58	67	68	67	68		68.4
	MIN	52	45	40	43	39	41	43	44	43	48	43	45	53	44	51	50	49	47	40	41	41	41	43	42	48	46	45	42	45	39		44.4
POINT PIEDRAS BLANCAS	MAX	58	59	59	53	61	64	62	64	62	61	61	62	70	64	62	64	60	66	67	66	63	61	60	66	57	58	67	64	64	59	64	62.2
	MIN	48	45	43	44	41	45	46	48	45	49	48	48	52	49	50	48	50	47	46	47	46	45	45	47	48	44	49	48	46	45	45	46.7
PORT CHICAGO NAVAL DEP	MAX	57	57	59	54	62	61	66	60	60	59	56	67	71	69	70	75	68	66	68	71	70	72	77	80	81	79	73	76	74	66	69	67.7
	MIN	45	35	38	42	35	34	38	46	40	35	43	42	42	49	40	44	39	46	39	32	34	35	38	40	41	39	55	39	44	37	41	40.2
PRIEST VALLEY	MAX	49	52	55	51	57	65	65	60	57	54	60	63	74	71	69	70	65	66	65	65	65	71	75	78	77	75	72	71	69	62	65	64.9
	MIN	42	28	29	33	28	29	29	33	32	39	32	31	38	37	33	37	33	47	24	25	26	27	30	31	33	30	25	27	29	25	23	31.1
REDWOOD CITY	MAX	59	62	59	56	62	67	70	66	61	62	62	69	68	69	73	76	68	67	70	73	70	73	78	83	83	81	81	76	76	68	70	69.6
	MIN	47	39	40	43	37	36	42	47	39	42	47	47	45	50	43	46	45	50	42	38	37	40	41	43	47	44	44	43	45	46	43	43.2
RICHMOND	MAX	64	58	60	61	55	64	62	66	67	61	62	61	69	75	68	74	73	68	65	65	68	70	72	77	81	84	79	74	72	75	66	68.3
	MIN	46	39	43	48	38	42	45	48	45	42	47	49	50	53	49	52	50	51	48	44	41	51	45	47	49	51	57	49	51	47	50	47.3
SAINT MARYS COLLEGE	MAX	55	55	54	50	68	60	65	60	61	58	56	64	70	64	72	73	70	62	64	68	69	70	73	77	77	76	70	73	73	72	67	66.0
	MIN	46	32	35	39	31	31	36	41	38	35	42	44	41	50	47	40	39	45	36	32	44	45	46	41	45	40	51	41	41	39	35	40.3
SALINAS 2 E	MAX	58	59	62	56	62	68	69	63	63	60	67	69	80	70	69	74	69	71	74	75	69	70	75	80	82	78	76	72	69	66	70	69.2
	MIN	48	34	40	42	32	32	32	47	41	44	45	44	45	45	41	42	42	37	34	35	34	39	39	44	44	41	40	42	44	44	39	40.4
SALINAS FAA AP	MAX	55	56	58	48	59	65	66	59	59	57	61	66	74	68	67	71	65	66	69	70	66	66	71	77	81	77	76	68	68	65		65.8
	MIN	40	37	42	40	34	39	41	45	43	46	46	45	50	48	43	43	45	38	36	38	35	39	41	45	44	40	44	42	45	45		42.0
SAN ANTONIO MISSION	MAX	56	57	58	57	59	66	68	66	62	61	65	69	75	75	71	74	72	73	67	70	73	72	75	80	83	80	82	76	76	72	69	69.6
	MIN	46	32	44	35	30	30	33	38	34	43	39	38	43	41	35	38	36	42	30	31	31	32	35	37	38	35	42	34	34	29	29	35.9
S F RICHMOND SUNSET	MAX	57	57	58	55	57	64	62	58	56	58	58	63	69		63	60	59	67	70	66	60	60	70	64	72	65	74	63	58	68	65	62.5
	MIN	48	46	43	44	41	43	47	49	47	52	54	51	50		42	39	47	52	49	40	47	48	46	45	46	48	57	46	46	47	48	46.9
SAN FRANCISCO WB AP	MAX	57	57	55	53	59	63	66	61	61	58	57	64	68	64	66	65	65	65	66	67	65	66	73	78	76	73	72	67	65	66	68	64.7
	MIN	48	43	44	45	42	42	49	50	45	46	51	49	49	53	47	53	50	54	47	44	46	43	44	47	49	49	53	48	50	47	54	47.8
S F FEDERAL BUILDING	MAX	55	55	57	53	59	62	64	61	56	56	57	65	69	62	67	68	67	65	67	66	64	62	73	78	79	72	74	64	66	66	68	64.4
	MIN	48	47	48	45	46	49	52	50	50	48	51	52	54	54	51	53	52	54	53	50	49	50	51	55	56	54	54	52	52	48	57	51.1
SAN GREGORIO 2 SE	MAX	55	56	59	51	58	62	64	59	58	58	58	65	70	62	62	64	60	63	67	66	60	62	66	71	78	67	71	62	59	59	67	62.5
	MIN	47	35	41	42	38	38	42	49	39	43	44	44	48	47	40	44	39	39	37	37	33	44	37	42	41	38	51	38	39	44	35	41.1
SAN JOSE	MAX	58	58	59	58	59	64	70	64	62	59	64	67	73	70	71	73	67	68	68	70	68	69	75	81	81	80	74	73	73	69	70	68.2
	MIN	48	36	43	44	38	39	43	50	40	45	48	46	48	52	44	47	46	49	39	39	40	43	43	47	50	47	53	47	45	46	49	45.0
SAN LUIS OBISPO POLY	MAX	57	58	57	60	51	59	71	65	61	59	58	64	75	77	73	74	76	68	68	72	72	75	68	74	82	71	70	73	73	67	62	67.4
	MIN	50	44	41	40	36	39	39	39	39	41	42	42	46	44	44	54	47	42	38	42	42	42	42	43	42	41	42	39	41	38	41	42.0
SAN MATEO	MAX	60	59	59	54	69	70	67	63	62	60	64	67	75	67	71	72	66	67	71	71	70	70	80	85	84	79	79	76	70	67	69	69.1
	MIN	52	45	43	41	36	45	48	50	44	44	52	50	49	54	43	43	45	48	47	40	42	44	45	49	48	46	48	49	48	50	49	46.4
SANTA CLARA UNIVERSITY	MAX	58	59	59	59	61	65	72	64	62	61	63	70	75	68	70	74	68	67	70	72	70	70	76	82	81	79	74	75			71	68.8
	MIN	48	37	44	44	39	41	44	47	41	45	48	48	48	51	44	50	45	49	42	42	41	44	44	49	50	48	53	47			47	45.5
SANTA CRUZ	MAX	58	60	61	56	59	66	66	67	59	67	59	69	74	72	72	76	69	67	72	71	69	70	77	73	81	80	75	73	72	68	66	68.5
	MIN	49	35	40	41	34	35	36	44	39	42	45	46	46	44	46	44	41	43	35	35	34	36	39	42	43	40	49	39	48	38	38	40.8
UPR SAN LEANDRO FILTER	MAX	66	66	54	55	55	58	63	65	62	61	56	56	65	71	64	70	70	66	62	65	67	66	67	74	78	78	73	72	69	70	64	65.4
	MIN	42	36	36	43	39	38	40	44	43	40	37	42	47	48	46	43	42	41	45	41	42	45	43	43	48	47	46	45	45	43	41	42.6
WALNUT CREEK 2 ESE	MAX	62	61	59	53	64	64	70	68	59	59	59	70	75	74	76	78	68	71	67	78	72	71	76	80	79	78	74	78	76	78	70	69.9
	MIN	47	33	37	42	32	35	38	43	39	36	44	43	42	51	40	43	39	39	39	36	35	37	38	40	32	41	52	39	35	37	35	39.3
WATSONVILLE WATERWORKS	MAX	63	55	58	60	50	60	67	68	62	59	59	60	67	76	70	68	73	69	69	71	69	67	66	75	75	79	76	76	67	77	67	67.0
	MIN	41	36	41	43	35	39	41	44	40	43	45	44	48	52	41	45	47	49	38	38	39	39	41	44	45	42	49	42	42	42	40	42.4
* * *																																	
SAN JOAQUIN DRAINAGE 05																																	
ANTIOCH FIBREBOARD ML	MAX	63	58	59	58	52	61	63	66	64	59	60	58	65	70	68	71	74	67	70	71	73	68	75	77	78	81	78	77	77	76	71	68.0
	MIN	47	43	42	44	41	36	43	48	44	45	45	47	46	52	51	52	51	50	44	41	39	40	43	46	58	50	53	44	57	50	51	46.5
ANTIOCH PUMPING PL 3	MAX	63	59	60	57	50	62	62	68	68	62	59	59	68	72	68	74	76	67	68	69	74	70	74	77	80	80	77	75	76	77	69	68.4
	MIN	50	41	39	44	40	34	39	45	48	47	44	43	52	50	48	52	55	46	42	36	34	38	40	42	54	47	49	42	55	48	51	45.0
ASH MOUNTAIN	MAX	55	52	49	54	53	49	69	68	64	62	51	58	65	73	70	65	72	63	63	65	67	71	71	74	75	75	73	71	71	66	61	64.4
	MIN	44	41	38	39	35	35	41	43	41	40	36	40	45	41	47	44	46	42	45	40	43	43	45	48	51	49	35	46	43	41	40	42.2
AUBERRY 1 NW	MAX	52	53	53	50	45	61	63	60	55	51	56	60	68	67	69	65	60	58	61	63	63	65	71	71	71	67	65	67	62	60	60	61.0
	MIN	43	40	37	37	32	34	44	44	41	35	36	40	46	49	46	42	45	44	43	39	43	44	46	52	49	51	51	46	44	38	38	42.5

See Reference Notes Following Station Index

DAILY TEMPERATURES

Station		Day of Month 1	2	3	4	5	6	7	8	9	10	11	12	13	14	15	16	17	18	19	20	21	22	23	24	25	26	27	28	29	30	31	Average
BAKERSFIELD WB AIRPORT	MAX	66	57	62	60	55	66	71	67	65	63	67	71	76	74	70	74	69	70	73	74	74	76	79	81	83	80	76	78	74	70	71	70.7
	MIN	52	50	45	45	44	39	41	49	47	46	43	47	51	50	49	49	48	44	35	41	44	47	49	53	56	54	47	48	52	41	44	46.8
BALCH POWER HOUSE	MAX	50	50	52	50	47	61	66	61	60	55	56	61	74	71	69	68	68	59	61	63	65	69	72	73	73	73	69	68	67	63	61	63.1
	MIN	43	41	39	38	37	39	41	45	43	41	36	40	45	47	45	45	46	48	42	41	42	43	45	49	49	50	42	44	45	43	38	43.0
BLACKWELLS CORNER 2WNW	MAX	59	56	57	56	53	60	65	63	61	60	63	64	74	68	67	70	68	75	71	68	68	71	74	77	77	78	71	75	74	64	67	66.9
	MIN	48	45	42	41	40	34	39	46	43	47	40	41	45	45	46	44	46	41	40	34	38	41	44	48	50	48	48	46	43	45	40	43.2
BUTTONWILLOW	MAX	58	62	58	62	57	57	65	63	69	66	64	67	70	75	73	72	74	69	69	73	74	74	75	78	81	82	82	76	80	74	69	69.9
	MIN	49	48	44	40	43	33	37	43	43	48	39	41	45	46	46	42	44	40	34	37	38	39	42	46	46	47	44	40	41	42	40	42.2
CALAVERAS BIG TREES	MAX	40	36	39	40	33	46	54	53	45	40	40	42	57	65	57	58	60	53	51	51	57	59	62	67	67	68	62	63	60	56	50	52.6
	MIN	30	29	27	29	20	24	25	31	28	27	27	29	32	33	28	29	31	29	26	26	27	30	30	36	36	30	33	29	30	25	30	28.9
CAMP PARDEE	MAX	58	57	55	58	50	54	61	65	59	55	56	59	67	70	70	68	72	65	66	68	67	68	72	74	78	78	76	69	72	73	67	65.4
	MIN	49	35	35	39	36	37	43	43	41	39	40	43	47	50	43	43	43	38	46	42	42	43	44	48	48	47	43	46	42	37	39	42.3
CATHEYS VY BULL RUN RH	MAX	54	62	54	57	51	51	61	64	61	58	54	61	64	70	69	64	68	61	61	64	65	65	68	72	73	74	68	69	68	67	63	63.3
	MIN	46	39	31	36	43	33	33	44	36	33	34	37	42	45	39	44	41	34	38	34	35	36	40	44	44	46	37	38	37	35	31	38.2
CHERRY VALLEY DAM	MAX	40	37	45	45	43	52	57	57	47	45	43	47	59	67	62		63	60	60	57	58	64	66	70	70	70	66	66	62	60	48	56.2
	MIN	30	30	24	27	21	24	30	32	28	25	25	30	35	36	29		31	31	26	26	28	30	33	35	39	33	35	30	29	25	28	29.5
COALINGA	MAX	61	58	60	55	56	62	61	64	68	65	67	72	75	71	72	76	72	73	71	70	74	76	77	80	81	81	77	77	75	67	69	69.8
	MIN	50	40	37	42	37	35	40	43	44	40	42	41	43	42	42	43	44	37	35	36	40	41	44	45	47	46	51	43	43	43	37	41.7
CORCORAN IRRIG DIST	MAX	64	60	62	59	56	63	65	65	63	62	64	66	72	71	71	71	70	66	70	71	73	73	76	79	79	78	74	77	77	70	71	69.0
	MIN	48	44	39	40	40	40	34	35	35	35	35	36	36	36	36	36	36	34	34	34	36	39	39	43	44	44	43	44	45	39	35	38.5
DENAIR 3 NNE	MAX	57	57	61	50	53	63	68	63	61	59	61	68	73	70	70	75	67	71	69	72	71	74	76	80	77	76	75	75	75	72	70	68.0
	MIN	51	36	31	37	36	31	33	48	37	33	35	39	41	47	43	40	46	36	29	30	31	32	33	37	42	38	43	38	46	43	36	38.0
DUDLEYS	MAX	49	48	49	43	51	56	62	52	51	48	54	60	71	67	64	64	61	58	58	60	64	66	70	71	70	67	65	64	61	55	55	59.2
	MIN	38	35	25	28	25	27	27	33	27	28	25	30	33	36	29	30	33	26	25	22	25	27	29	33	31	34	27	27	25	21	23	28.5
ELECTRA POWER HOUSE	MAX	59	55	58	57	57	65	68	65	60	56	60	67	73	71	69	70	70	66	67	68	70	72	76	77	78	77	75	72	71	70	69	67.4
	MIN	45	33	36	41	33	38	37	49	38	41	35	41	41	48	37	38	43	33	35	35	35	37	40	42	41	41	36	41	36	32	35	38.5
FIVE POINTS 5 SSW	MAX	69		61	55	54	63	65		65	61	66	69	75	73			69	66	72	71	72		72	81	79	79	74	78			70	69.1
	MIN		40	40	41	40	34	40		43	45	39	42	46			40	42	40	33	31	37		37	43	44	46	43			41	35	40.1
FRESNO WB AIRPORT	MAX	59	59	59	54	55	65	68	67	63	61	64	67	75	74	67	73	69	68	71	72	73	74	77	80	80	78	75	77	73	66	70	68.8
	MIN	50	42	35	38	41	35	39	44	41	44	38	42	46	47	45	46	45	37	38	35	38	40	42	46	49	50	42	41	42	41	36	41.8
FRIANT GOVERNMENT CAMP	MAX	57	58	59	61	52	56	65	68	66	63	58	64	67	74	73	62	72	68	65	68	70	71	72	75	77	78	74	73	74	71	64	66.9
	MIN	48	45	36	35	32	34	35	38	39	39	37	38	47	49	41	43	45	39	36	35	37	40	42	47	49	47	41	40	38	37	34	40.1
GLENNVILLE	MAX	51	51	46	46	44	63	64	60	54	49	54	60	69	68	63	64	63	56	57	59	61	65	70	70	70	69	63	64	61	57	57	59.6
	MIN	40	40	33	30	32	29	25	32	31	35	25	25	35	35	46	32	35	30	35	27	28	29	33	34	36	37	33	30	31	29	24	32.0
GRANT GROVE	MAX	35	33	34	33	34	46	50	49	42	38	32	42	50	58	55	50	52	44	37	40	45	51	58	58	58	56	49	48	48	44	35	45.3
	MIN	28	24	18	17	16	20	27	27	25	21	19	28	34	35	29	33	31	27	23	24	28	31	34	35	36	34	26	28	28	26	20	26.8
HANFORD	MAX	62	59	60	58	54	65	66	65	64	61	64	68	76	73	70	72	70	66	70	73	73	74	77	79	78	76	74	76	74	70	69	68.9
	MIN	49	43	36	40	41	37	38	44	41	45	38	43	44	47	44	42	48	35	35	37	36	39	42	43	46	46	43	41	44	41	35	41.4
HETCH HETCHY	MAX	45	41	43	47	40	49	60	60	52	48	46	52	61	69	65	63	65	60	53	56	61	65	66	70	71	71	66	68	63	60	51	57.6
	MIN	32	33	27	28	27	27	30	34	30	30	29	33	38	39	33	35	39	39	39	30	32	34	34	43	44	40	36	35	33	29	41	34.0
HUNTINGTON LAKE	MAX	33	36	35	35	48	52	50	45	39	34	41	48	55	52	47	51	46	41	41	43	50	55	57	56	55	53	50	50	42	43	42	46.0
	MIN	29	18	12	13	15	18	25	25	16	17	14	23	32	29	24	27	27	22	17	19	24	28	28	29	33	29	24	25	24	23	17	22.8
IDRIA	MAX	50	49		51	48	50	58	61	56	55	50	56	60	68		66	65	61	56	60	63	66	67	69	74	72	72	65	70	67	56	60.7
	MIN	42	33	33		35	35	38	45	39	37	37	42	46	49		45	45	38	39	41	42	45	45	51	51	53	42	45	46	42	40	42.1
KERN RIVER PH NO 1	MAX	63	60	55	57	50	64	70	65	61	59	64	68	73	71	68	72	67	69	70	71	72	74	77	79	82	77	74	75	73	67	69	68.3
	MIN	51	46	45	42	42	40	49	49	49	47	43	46	51	49	54	52	52	45	48	47	47	50	53	55	58	55	53	51	51	50	45	48.9
KERN RIVER PH NO 3	MAX	64	55	66	56	54	66	67	66	61	54	60	66	75	74	67	73	64	62	62	66	69	76	78	78	79	75	70	70	68	62	61	66.6
	MIN	42	40	32	30	31	31	34	40	37	38	32	35	42	44	44	40	40	38	31	39	37	34	38	39	42	47	41	40	44	45	36	38.2
KETTLEMAN CITY	MAX	56	62	59	59	53	56	61	64	66	64	62	64	69	74	75	72	75	71	67	70	70	74	74	78	79	81	81	75	78	72	68	68.7
	MIN	48	43	45	41	40	36	39	49	43	48	39	42	46	50	43	43	47	35	32	36	38	38	40	42	48	45	50	40	41	47	47	42.6
KETTLEMAN STATION	MAX	64	57	60	53	54	60	64	64	64	64	64	68	72	72	71	74	70	65	70	70	73	75	77	80	80	79	76	78	73	66	70	68.6
	MIN	50	46	45	44	41	40	44	50	46	47	44	48	49	53	49	45	50	42	42	40	42	43	43	44	43	44	42	48	46	50	46	45.4
KNIGHTS FERRY 2 SE	MAX		55	57	61	47	53	63	67	64	60	59	60	67	72	70	69	72	65	70	69	69	70		75	77	76	75	75	73	73	71	66.7
	MIN	50	33	33	38	35	35	35	49	38	36	35	41	42	47	44	40	42	29	29	31	38	38		42	43	43	38	37	38	34	34	38.2
LE GRAND	MAX	53	59	61	57	53	63	65	65	62	60	64	67	74	72	69	73	67	67	70	71	71	72	75	77	77	75	74	75	73	68	69	67.7
	MIN	50	41	33	39	39	35	37	47	39	47	36	41	45	48	43	44	46	34	37	35	35	36	40	42	45	44	35	41	39	39	32	40.1
LEMON COVE	MAX	60	53	61	57	52	66	68	67	63	60	62	67	74	72	74	70	65	68	70	71	72	73	76	78	79	77	74	75	71	65	69	68.0
	MIN	49	45	41	42	41	38	39	45	41	45	37	44	47	50	47	45	38	41	38	43	42	43	47	49	50	48	46	44	43	40	43	43.6
LINDSAY	MAX	63	57	62	56	53	65	68	67	62	61	64	68	76	72	70	75	68	66	69	71	72	74	77	79	80	79	75	76	71	66	70	68.8
	MIN	48	46	40	41	42	37	39	41	39	45	36	39	44	46	43	44	44	37	37	35	36	41	42	45	48	47	43	41	43	38	35	41.4
LITTLE PANOCHE DET DAM	MAX	56	59	58	59	50	54	61	63	64	63	59	61	66	72	70	70	73	69	64	67	69	71	73	75	80	76	78	73	75	76	67	66.8
	MIN	49	41	38	42	36	34	37	48	44	45	40	41	45	49	45	43	47	44	34	39	38	39	42	44	49	42	53	43	45	47	44	42.8
LODGEPOLE	MAX	34	34	35	34	33	40	44	49	41	39	31	39	48	55	52	48	50	45	38	40	44	45	54	55	54	55	50	46	47	43	35	43.8
	MIN	29	25	8	8	10	8	18	20	19	21	12	20	27	25	20	24	24	28	15	16	17	22	23	25	26	26	20	23	22	21	13	19.8
LODI	MAX	61	59	59	58	61	62	66	65	62	59	59	67	72	71	70	73	69	69	69	72	70	73	75	79	79	75	76	74	76	70	70	68.4
	MIN	50	36	38	49	39	38	40	48	42	38	38	38	46	46	46	44	44	42	38	35	41	38	42	44	47	43	41	41	49	47	41	42.2
LOS BANOS	MAX	60	59	61	60	55	63	65	66	63	63	64	68	74	74	72	75	68	68	68	72	71	72	75	81	81	77	75	75	77	76	70	69.3
	MIN	50	38	39	43	34	32	36	50	42	41	41	40	42	49	45	41	40	42	30	36	36	39	40	41	46	40	49	40	46	42	40	41.0
LOS BANOS DET RESV	MAX	57	58	57	59	49	53	59	63	63	61	59	62	67	71	72	71	74	68	66	67	71	71	73	75	78	77	78	74	76	76	68	66.9
	MIN	49	41	43	44	39	39	38	47	45	48	44	46	50	50	50	49	52	46	41	44	48	46	48	50	53	49	54	48	47	39	50	46.4
MADERA	MAX	56	57	61	62	50	55	64	69	67	63	60	64	68	75	75	67	74	68	68	71	74	74	76	77	80	79	78	78	78	73	66	68.6
	MIN	50	42	32	41	39	36	39	46	39	41	39	43	46	49	43	47	47	34	39	38	37	41	42	42	50	49	39	43	43	39	35	41.6
MANTECA	MAX	62	56	59	60	48	58	62	66	64	61	60	60	68	74	70	72	76	66	71	70	73	71	75	78	81	81	78	76	76	77	71	68.4
	MIN	50	40	42	43	39	39	39	43	43	41	42	42	44	48	47	44	47	41	37	37	38	40	40	42	51	45	47	43	42	48	43	42.8
MARICOPA	MAX	62	63	58	59		60	64	68	65	64	59	65		75	72	70	73	67	69	70			74	76	80	81	81	73	77		73	69.2
	MIN	48	46	42	43		38	41	44	46	45	49	44		47	48	48	51	42	40	42			45	45	53	54	45	49	49		35	45.3
MERCED FIRE STATION 2	MAX	56	60	61	60	54	61	66	66	64	60	63	69	72	72	70	74	72	74	76	72	72	74	76	81	80	77	76	75	76	74	70	69.5
	MIN	39	39	36	39	39	41	39	50	40	40	36	42	46	50	48	42	36	34	36	36	38	38	41	43	49	43	39	44	43	42	38	40.8

See Reference Notes Following Station Index

Station		Day of Month 1	2	3	4	5	6	7	8	9	10	11	12	13	14	15	16	17	18	19	20	21	22	23	24	25	26	27	28	29	30	31	Average
MODESTO	MAX	56	59	61	49	56	63	67	65	62	60	60	68	75	71	72	76	68	71	69	72	71	75	77	81	80	77	75	75	76	72	71	68.7
	MIN	44	39	43	41	39	39	39	47	43	39	41	43	46	50	47	44	48	38	37	37	39	41	42	45	50	45	44	44	48	47	42	42.9
NEWMAN 2 NW	MAX	60	59	60	57	53	62	67	63	62	60	63	68	73	72	71	75	72	68	68	71	71	75	76	82	80	76	74	75	75	73	69	68.7
	MIN	48	34	35	41	34	34	36	48	38	37	38	40	44	49	42	41	43	45	31	34	37	36	39	40	47	41	50	36	45	40	48	40.3
NORTH FORK RANGER STA	MAX	63	55	50	52	45	42		63		57	50	56	59	70			67	62	58	61			68	72	72	72	68			66	54	60.1
	MIN		36	35	30	28	29			33	31	30	34	38			36	39	27	29	31			35	41	41	43	40			32	31	34.0
ORANGE COVE	MAX	57	62	57	61	56	54	65	68	65	63	59	63	67	75	73	66	75	67	71	69	71	72	74	77	80	80	77	74	76	71	66	68.1
	MIN	47	44	38	41	39	36	38	44	39	45	36	40	45	47	44	44	45	39	38	35	39	40	44	44	49	47	41	42	42	39	38	41.6
PORTERVILLE	MAX	61	63	57	62	57	53	66	69	66	64	61	65	69	76	73	70	75	64	68	70	73	74	76	79	81	83	80	76	77	72	68	69.3
	MIN	49	45	41	41	42	36	42	43	42	46	38	40	46	48	45	46	46	41	39	40	40	44	44	48	52	51	45	45	46	41	37	43.5
PUSEY 3 E	MAX																																
	MIN																																
SALT SPRINGS PWR HOUSE	MAX	47	43	46	43	54	61	61	56	47	47	49	63	69	67	66	67	65	55	60	62	66	67	72	73	72	68	63	64	62	60	57	59.7
	MIN	33	32	30	32	27	32	38	37	35	31	33	37	41	43	36	32	38	34	36	34	35	36	38	48	48	43	42	40	45	40	40	37.0
SAN LUIS DAM	MAX	60	58	58	60	51	55	59	62	65	60	59	62	65	73	70	71	73	69	66	66	70	70	73	74	79	76	79	73	76	77	68	67.0
	MIN	49	45	42	45	37	38	36	35	47	47	49	44	46	49	44	46	51	45	38	46	42	48	49	49	51	48	45	47	47	50	43	45.1
SONORA RS	MAX	53	49	54	55	47	49	60	65	58	54	54	56	63	70	69	66	67	63	65	65	64	69	69	73	75	73	73	71	69	67	63	62.8
	MIN	44	34	31	38	29	31	35	41	34	36	32	36	41	43	35	37	42	30	35	31	34	44	39	41	40	42	40	38	36	29	34	36.5
SO ENTRANCE YOSEMITE	MAX	40	36	40	40	32	46	54	52	47	43	37	45	55	62	60	57	59	56	50	52	53	58	62	66	66	63	61	62	57	56	39	51.8
	MIN	32	31	29	28	22	23	26	29	28	25	25	25	30	33	29	29	30	26	26	26	26	30	31	30	34	35	27	28	28	27	21	28.0
STOCKTON WBAP	MAX	55	57	58	48	58	61	65	62	58	57	58	65	72	68	71	72	65	69	67	70	68	72	75	77	78	77	74	74	75	70	70	66.6
	MIN	43	37	38	40	38	36	38	48	42	38	41	43	46	50	47	42	45	43	35	36	40	40	42	44	48	44	49	42	50	45	39	42.2
STOCKTON FIRE STA NO 4	MAX	64	58	59	60	48	60	62	68	64	61	60	60	68	73	69	72	75	66	70	70	72	71	74	77	80	80	78	77	77	77	71	68.4
	MIN	48	34	39	42	34	40	36	43	40	39	39	41	39	46	45	42	47	40	30	36	39	37	38	43	48	41	47	40	51	46	40	41.0
TEHACHAPI	MAX	51	41	42	48	48	61	66	50	49	41	51	62	69	63	57	65	46	54	57	57		72	73	68	74	63	63	62	56	53	54	57.2
	MIN	39	35	32	28	29	30	28	39	37	32	30	34	37	34	39	36	37	31	31	26		29	31	34	36	41	35	29	33	34	29	33.2
TEJON RANCHO	MAX	59	54	54	52	48	61	66	58	60	59	59	65	70	69	63	70	66	66	67	68	69	71	74	77	80	75	70	72	68	65	64	65.1
	MIN	47	40	41	41	37	35	39	44	43	39	39	40	43	48	50	44	45	38	36	38	45	48	48	50	56	55	44	44	45	39	39	43.2
THREE RVRS EDISON PH 2	MAX																																
	MIN																																
TIGER CREEK PH	MAX	52	50	50	49	55	62	63	59	56	50	53	63	71	68	66	67	65	60	60	64	66	67	73	76	75	73	72	72	66	64	60	62.8
	MIN	39	32	33	36	30	31	36	41	34	34	32	38	41	46	37	37	40	34	34	31	35	38	40	42	43	40	38	37	35	35	30	36.4
TRACY CARBONA	MAX	64	55	61	60	49	60	63	69	67	63	59	61	69	76	72	74	76	67	70	69	74	71	74	77	80	79	78	78	75	76	69	68.9
	MIN	51	37	37	40	40	37	36	43	43	43	44	44	43	50	51	51	50	43	40	40	36	41	42	44	52	55	47	41	43	46	40	43.5
TRACY PUMPING PLANT	MAX	58	57	58	55	61	61	67	64	59	59	60	67	72	69	72	75	67	70	68	73	70	73	76	78	79	78	75	75	76	69	70	68.1
	MIN	49	42	40	43	39	34	40	43	46	41	45	43	45	54	48	46	48	39	37	40	40	40	41	43	56	47	47	40	45	50	48	43.8
VISALIA	MAX	58	61	58	59	56	54	63	66	65	63	59	63	65	73	72	66	72	68	65	68	70	72	72	76	78	79	77	73	76	70	65	67.2
	MIN	48	45	40	45	42	36	41	44	41	45	39	44	47	50	43	46	47	40	41	39	42	43	45	49	52	50	42	45	44	45	40	43.9
WASCO	MAX	62	65	57	61	61	55	65	68	66	65	62	62	69	75	73	70	76	67	72	74	73	74	76	78	81	81	80	77	79	72	68	69.8
	MIN	50	47	45	40	40	36	40	44	44	47	39	45	46	49	45	45	47	39	37	39	40	40	44	42	51	49	44	43	47	42	39	43.4
YOSEMITE PARK HEADQTRS	MAX																																
	MIN																																
* * *																																	
SOUTH COAST DRAINAGE 06																																	
ALPINE	MAX	61	57	56	56	59	69	71	65	59	52	69	63	81	77	78	72	71	71	71	68	73	79	80	75	80	61	71	72	64	59	65	67.9
	MIN	44	47	45	42	42	40	45	42	40	45	41	39	51	44	52	51	48	47	42	54	43	48	48	48	48	42	45	44	41	55	42	45.3
AVALON PLEASURE PIER	MAX																																
	MIN																																
BARRETT DAM	MAX	60	56	51	55	53	56	70	72	64	59	54	62	69	78	83	80	77	71	63	63	70	74	79	80	78	76	68	70	72	64	59	67.3
	MIN	49	48	45	41	41	36	36	36	38	41	39	38	39	40	42	44	39	41	41	32	34	36	39	39	40	42	43	37	38	47	43	40.1
BEAUMONT PUMPING PLANT	MAX	61	58	49	50	47	56	66	67	60	49	55	55	67	70	77	76	76	66	59	61	65	69	70	77	76	78	78	68	67	61	50	64.0
	MIN	36	36	39	38	33	33	32	39	40	40	33	34	39	39	42	43	42	39	39	36	36	40	41	47	46	47	35	40	40	42	40	38.9
BIG BEAR LAKE	MAX	35	35	45	41	37	52	51	52	44	33	44	50	54	57	54	54	55	49	49	49	54	58	59	61	59	58	51	49	47	40	39	48.9
	MIN	30	30	11	11	20	19	11	22	12	27	13	24	26	25	26	35	30	23	12	24	32	22	23	24	28	27	29	22	30	26	22	23.1
BONITA	MAX																																
	MIN																																
BURBANK VALLEY PMP PLT	MAX	60	62	68	60	70	75	73	70	67	63	69	71	82	87	84	81	77	71	74	76	77	82	85	78	74	71	77	75	70	62	69	72.9
	MIN	52	49	48	41	42	42	42	48	46	47	40	42	46	47	52	49	46	47	44	45	41	44	43	46	43	55	46	42	48	49	38	45.5
CACHUMA DAM	MAX	56	56	59	61	52	63	73	73	67	60	58	67	72	80	75	80	77	74	69	71	72	76	75	80	80	77	75	75	75	70	65	69.8
	MIN	48	41	36	42	40	37	41	47	45	44	37	40	47	44	43	43	42	38	38	35	37	38	41	43	42	46	44	38	45	45	36	41.4
CAMPO	MAX	51	49	50	50	54	67	71	62	56	52	60	68	69	79	78	73	67	59	59	66	73	77	75	78	77	73	68	68	61	56	59	64.7
	MIN	47	44	41	37	36	29	29	29	38	41	37	38	39	35	35	41	29	32	40	25	25	33	33	31	32	35	40	28	29	45	36	35.1
CANOGA PARK PIERCE COL	MAX	54	60	61	61	66	76	75	72	65	64	69	75	84	87	89	82	77	72	71	74	80	81	85	83	80	77	80	78	69	65	70	73.6
	MIN	49	49	46	39	39	38	37	42	45	47	37	39	44	45	45	58	41	45	36	41	35	39	38	41	47	50	47	39	38	46	35	42.5
CHULA VISTA	MAX	67	61	59	60	59	60	62	63	60	61	60	62	63	72	69	62	63	64	71	72	70	68	67	66	63	63	60	66	66	64	63	64.1
	MIN	58	44	54	51	53	44	47	47	51	54	48	46	50	50	50	52	47	52	49	45	46	48	47	52	54	56	51	51	48	50	52	49.9
CLAREMONT POMONA COL	MAX																																
	MIN																																
CORONA	MAX	60	61	69	66	65	74	74	72	63	63	67	72	82	84	84	82	73	67	72	74	75	81	82	79	76	71	76	77	70	68	68	72.5
	MIN	51	49	44	43	40	40	42	40	43	42	36	41	43	45	45	55	42	48	40	46	38	45	42	42	46	46	43	39	40	43	41	43.2
CULVER CITY	MAX	61		65	61	67	72	69	65	65	65	69	68	80		80	80	68	73	75	77	74	77	74	67	70	65	70					70.3
	MIN	53		52	45	45	46	47	53	50	51	47	48	50		50	52	55	53	46	50	46	51	47	50	55	55	49					49.8
CUYAMA	MAX	54	58	52	53	51	57	67	69	63	58	52	61	63	67	75	61	69	60	60	62	68	70	74	74	76	76	77	68	72	66	60	64.3
	MIN	43	40	34	31	36	30	33	34	41	40	31	34	37	44	39	35	36	30	29	29	28	28	30	30	37	36	33	31	34	30	27	33.9
CUYAMACA	MAX	59	62	63	63	64	55	65	62	62	63	40	51	57	59	68	69	70	70	52	54	63	64	65	64	69	74	63	57	59	58	41	60.8
	MIN							28	32	31		28	31	41	34	38	41	34				33	32	30	31	42	38	31	25	27	32	32	32.6

See Reference Notes Following Station Index

DAILY TEMPERATURES

Station		Day of Month 1	2	3	4	5	6	7	8	9	10	11	12	13	14	15	16	17	18	19	20	21	22	23	24	25	26	27	28	29	30	31	Average
DRY CANYON RESERVOIR	MAX	54	53	60	58	52	63	68	71	64	61	60	64	71	76	83	76	78	71	61	64	72	78	78	81	80	81	63	72	72	68	60	68.2
	MIN	42	43	38	37	35	33	33	34	36	39	32	33	37	39	40	45	40	42	36	32	34	35	34	36	38	37	38	33	35	39	29	36.6
EL CAPITAN DAM	MAX	67	58	55	54	58	65	75	74	67	63	58	67	72	81	84	80	80	73	74	70	76	77	82	82	77	77	62	75	75	68	61	70.7
	MIN	52	51	48	45	46	44	45	41	41	46	45	45	46	52	53	43	44	47	51	45	46	47	50	45	45	48	47	49	47	49	44	46.7
ELSINORE	MAX	57	56	57	56	63	73	75	64	61	68	65	73	78	85	82	80	75	75	75	71	76	82	84		84	74	74		72	64	69	71.3
	MIN	50	42	40	39	38	35	39	39	40	35	34	43	41	42	44	44	41	34	33	34	40	40	40	42	40	46	30		35	43	35	39.3
ESCONDIDO	MAX	59	59	58	59	64	72	72	66	63	59	66	68	81	81	79	78	71	74	72	74	76	81	77	74	74	65	75	74	68	61	70	70.0
	MIN	56	45	49	44	42	37	41	40	45	45	43	39	43	44	44	45	40	51	52	37	37	42	41	41	49	49	45	39	47	49	44	44.0
FONTANA KAISER	MAX	56	59	62	58	65	74	74	72	64	62	69	75	79	85	83	85	78	71	72	75	77	85	85	80	78	76	83	73	67	60	67	72.5
	MIN	50	50	50	47	43	45	47	46	50	48	43	46	52	53	55	66	50	53	55	53	44	48	50	49	49	51	53	45	51	52	47	49.7
GILLESPIE FIELD	MAX	60	58	62	59	64	75	73	67	65	59	68	72	81	83	78	78	71	75	73	76	77	81	80	74	74	66	74	73	66	64	69	70.8
	MIN	55	52	50	43	44	40	40	42	46	50	44	42	44	43	45	48	43	50	40	36	38	44	42	43	51	53	48	41	48	54	48	45.4
HENSHAW DAM	MAX	62	50	48	48	48	58	68	68	60	56	50	58	69	70	79	78	74	66	60	60	66	71	78	75	75	78	69	70	66	61	52	64.2
	MIN	32	35	35	34	34	32	31	31	30	30	30	34	34	35	38	39	34	36	32	25	27	32	34	34	36	31	35	30	34	35	38	33.1
IDYLLWILD FIRE DEPT	MAX	48	40	40	42	46	57	59	53	49	39	47	59	63	67	67	63	59	54	50	54	62	67	68	68	69	66	69	59	52	45	43	55.6
	MIN	32	31	26	22	24	24	26	26	24	31	19	28	33	32	31	36	35	33	34	30	30	32	30	32	35	37	33	28	28	32	29	29.8
JULIAN HYDE	MAX	46	44	42	42	52	64	66	58	53	43	55	62	66	74	72	68	62	53	53	61	67	71	70	72	73	64	63	64	58	47	56	59.4
	MIN	42	38	38	34	34	32	34	30	34	37	30	30	37	50	39	44	35	31	34	31	31	36	37	38	36	39	34	33	30	40	36	35.6
LAGUNA BEACH	MAX	60	60	63	62	63	65	70	68	63	61	63	65	76	76	75	69	67	73	73	75	70	72	70	69	65	63	68	67	65	63	65	67.2
	MIN	53	48	42	44	42	47	48	45	49	48	44	43	46	45	47	51	48	48	42	41	42	44	51	45	53	50	46	46	50	49	44	46.5
LA MESA	MAX	60	58	63	60	64	73	72	66	63	59	66	70	82	83	78	75	69	78	77	78	76	80	79	76	72	67	73	73	69	62	69	70.6
	MIN	52		50	46	47	39	39	45	48	49	45	44	48	40	48	50	46	51	45	44	44	49	46	47	51	55	48	45	49	54	49	47.1
LOMPOC	MAX	63	60	62	60	62	67	65	63	61	60	66	67	76	71	75	75	68	70	73	75	71	65	69	74	69	64	74	72	65	65	67	67.5
	MIN	53	48	38	43	39	39	39	42	41	47	40	42	50	45	50	47	45	44	39	38	38	40	41	43	50	49	43	40	50	45	37	43.4
LONG BEACH	MAX																																
	MIN																																
LONG BEACH WB AP	MAX	62	62	63	60	65	72	73	63	65	64	65	68	79	83	73	76	65	73	74	75	72	79	79	71	69	62	76	73	66	65	72	69.8
	MIN	55	52	49	44	44	45	47	52	50	50	44	46	50	51	50	53	55	53	43	42	46	49	48	52	56	55	46	47	52	54	48	49.3
LOS ANGELES WB AIRPORT	MAX	61	60	61	61	62	66	66	63	63	63	64	63	74	73	74	72	63	69	72	71	70	73	67	62	67	59	70	68	65	66	66	66.3
	MIN	55	53	52	47	48	43	51	54	52	53	50	51	54	57	55	54	56	55	49	54	50	52	50	54	56	57	51	50	54	54	49	52.4
LOS ANGELES CIVIC CTR	MAX	59	62	62	60	65	71	72	64	62	63	66	68	81	82	81	80	68	72	73	73	73	78	77	70	73	59	72	70	65	62	67	69.4
	MIN	55	54	53	49	48	48	53	54	53	53	49	50	56	60	55	54	53	56	48	53	52	54	54	54	55	56	54	53	54	53	48	52.9
MT BALDY NOTCH	MAX																																
	MIN																																
MOUNT WILSON FC 338 B	MAX	40	36	35	34	43	53	54	50	43	38	47	57	62	66	65	61	61	54	51	54	61	61	65	68	68	63	59	55	51	41	45	52.9
	MIN	32	32	28	28	23	34	41	36	33	29	29	36	47	49	45	43	45	30	30	31	39	44	45	49	49	49	35	41	36	31	28	37.0
NEWPORT BEACH HARBOR	MAX	61	60	64	61	61	65	65	62	62	60	63	62	69	70	66	65	64	71	73	73	65	68	65	62	63	60	65	66	64	65	64	64.6
	MIN	56	52	52	48	45	45	47	49	50	47	49	47	46	51	51	52	54	46	45	46	49	49	53	52	55	57	49	50	53	52	47	49.8
OCEANSIDE	MAX	60	63	66	63	64	67	68	66	65	62	66	67	75	72	67	68	66	77	77	74	72		70	68	69	64	69	70	69	65	68	67.9
	MIN	41	52	52	48	47	43	45	47	49	50	46	45	49	50	49	51	46	53	46	45	44		46	50	54	53	49	46	51	55	50	48.4
OJAI	MAX	55	61	61	55	62	72	70	70	61	62	63	70	78	80	79	78	75	70	70	72	72	74	78	78	70	68	71	69	66	63	67	69.0
	MIN	48	45	39	45	35	38	41	40	43	46	37	39	45	44	40	45	44	41	35	40	40	40	39	44	46	48	43	40	41	50	37	41.9
OXNARD	MAX	64	60	62	63	60	63	70	69	66	65	62	65	67	76	73	74	79	68	71	73	73	73	72	70	68	66	66	71	71	67	64	68.2
	MIN	52	47	45	45	40	45	45	46	46	50	42	44	48	51	48	55	46	46	45	47	45	46	42	45	53	53	45	45	46	50	42	46.6
PALOMAR MT OBSERVATORY	MAX	42	34	36	37	37	55	57	56	52	39	47	58	64	67	70	71	64	60	53	54	60	68	69	68	72	70	64	59	57	55	42	56.0
	MIN	32	32	28	27	25	32	35	34	30	30	26	33	43	42	46	39	41	31	30	28	36	39	40	44	45	44	32	32	33	32	29	34.5
PASADENA	MAX	55	58	60	58	66	74	75	70	65	64	68	70	81	86	83	82	75	70	72	74	77	81	83	78	77	72	74	75	68	65	69	71.8
	MIN	50	48	47	45	40	42	46	46	46	47	42	43	50	51	49	50	47	50	40	46	46	47	45	46	50	52	48	44	50	51	41	46.6
PERRIS	MAX	54	57	57	56	61	67	73	67	62	58	61	70	84	84	80	77	74	66	67	70	75	81	83	77	81	74	73	76	74	61	64	69.8
	MIN	47	46	41	40	37	34	37	37	39	39	35	36	41	41	41	46	39	39	39	32	32	38	39	40	40	44	39	35	34	41	37	38.9
POMONA CAL POLY	MAX	58	56	58	61	56	62	71	71	62	59	62	63	69	77	81	78	78	68	68	69	72	73	79	80	73	73	57	72	72	64	59	67.8
	MIN	51	49	47	43	39	43	47	46	44	42	40	43	48	51	45	45	45	44	40	40	42	46	46	45	49	47	45	44	44	48	42	44.8
RAMONA SPAULDING	MAX	56	53	53	54	61	71	72	65	59	56	63	68	76	80	78	77	70	66	64	71	73	79	79	76	74	69	72	71	65	58	65	67.5
	MIN	49	48	45	40	42	39	36	35	39	45	37	32	42	49	40	42	36	43	51	34	32	37	36	36	34	42	43	33	36	44	41	39.9
REDLANDS	MAX	54	56	57	56	63	74	72	65	56	56	63	69	79	84	82	79	72	68	69	72	75	81	85	79	80	57	75	73	68	64	67	69.4
	MIN	48	45	45	45	37	40	40	41	47	45	36	40	50	45	46	49	43	40	35	36	37	42	45	45	44	46	48	40	43	47	41	42.9
RIVERSIDE FIRE STA #3	MAX	58	60	61	59	64	75	74	68	60	63	66	71	81	85	83	82	74	67	72	74	74	82	85	79	78	71	77	76	70	66	69	71.7
	MIN	51	49	47	44	41	39	41	44	48	44	39	41	44	44	45	50	44	48	36	38	45	42	43	44	45	48	43	40	44	46	43	43.9
RIVERSIDE EXP STA	MAX	55	55	57	58	56	63	73	73	64	59	60	64	72	81	85	82	82	72	64	69	72	75	82	86	77	75	59	73	74	67	63	69.3
	MIN	49	48	46	44	39	39	42	41	47	44	37	40	45	45	45	49	41	47	33	36	37	39	43	43	41	44	44	39	41	45	39	42.3
SAN BERNARDINO CO HOSP	MAX	57	57	59	58	64	75	73	66	58	54	64	71	80	86	82	81	74	64	69	72	77	83	86	80	82	69	74	73	69	62	67	70.5
	MIN	49	48	47	47	38	39	41	42	48	47	36	40	45	45	48	60	44	47	36	40	38	42	44	45	47	47	51	38	44	49	40	44.3
SANDBERG AB	MAX	40	41	41	34	43	54	55	48	45	37	50	59	64	63	56	64	47	45	48	52	58	63	68	68	68	62	61	60	54	44	50	53.0
	MIN	33	31	30	28	27	40	42	38	34	31	31	36	48	46	36	43	35	33	33	36	39	43	47	48	48	42	37	43	38	34	33	37.5
SAN DIEGO WB AIRPORT	MAX	61	60	63	61	61	66	67	64	63	62	64	66	76	75	69	67	65	73	72	73	72	70	71	66	66	61	68	70	66	65	67	66.8
	MIN	57	55	53	54	53	49	51	52	54	55	53	50	53	54	54	55	53	58	53	50	51	55	54	56	57	58	56	54	56	58	56	54.1
SAN FERNANDO	MAX	57	59	62	58	66	66	75	65	64	60	67	64	80	88	80	81	77	69	72	75	78	80	80	82	79	73	78	73	69	65	70	71.4
	MIN	50	48	45	40	42	42	41	43	43	44	38	43	50	49	56	61	43	43	46	49	39	42	42	43	46	52	45	41	53	52	36	45.4
SAN GABRIEL FIRE DEPT	MAX	58	60	61	59	66	75	76	71	65	67	69	72	82	86	83	82	76	73	73	75	76	82	84	75	78	70	75	73	69	61	70	72.3
	MIN	50	50	48	45	39	40	44	49	46	48	40	42	46	49	46	46	45	52	38	41	42	46	46	45	50	52	50	44	48	53	41	45.8
SAN JACINTO	MAX	53	57	56	54	64	72	73	65	58	57	64	72	78	84	83	84	71	68	68	72	76	81	85	82	85	64	78	73	68	61	68	70.1
	MIN	47	46	44	44	39	35	37	38	43	43	34	38	40	41	39	41	38	47	36	28	34	39	37	40	38	41	37	33	42	46	44	39.6
SAN NICOLAS ISLAND	MAX																																
	MIN																																
SANTA ANA FIRE STATION	MAX	62	61	63	60	67	72	72	68	64	64	67	70	80	84	80	77	72	72	75	76	75	78	78	72	70	66	74	72	66	65	69	70.7
	MIN	56	50	47	45	43	45	46	51	45	50	46	46	48	50	51	51	50	50	58	54	47	48	48	52	53	55	48	47	52	52	48	49.4
SANTA BARBARA	MAX	59	61	67	64	57	67	73	66	61	67	65	61	66	80	69	79	78	72	71	72	72	66	72	73	64	64	60	68	67	65	65	67.5
	MIN	47	45	42	46	45	42	44	48	47	47	44	45	48	49	54	50	48	46	42	45	43	45	46	49	52	53	48	46	51	52	46	46.9

See Reference Notes Following Station Index

DAILY TEMPERATURES

Station		Day of Month 1	2	3	4	5	6	7	8	9	10	11	12	13	14	15	16	17	18	19	20	21	22	23	24	25	26	27	28	29	30	31	Average
SANTA BARBARA FAA AP	MAX	61	65	64	57	68	66	64	61	66	65	63	64	73	77	76	75	77	66	69	69	68	66	66	64	62	62	68	65	63	65	70	66.6
	MIN	53	46	42	47	44	42	45	44	47	50	44	44	49	48	56	45	47	44	39	43	42	44	44	47	55	55	48	44	47	48	43	46.3
SANTA MARIA WB AIRPORT	MAX	63	60	61	57	63	69	65	64	60	60	65	68	73	68	75	77	67	68	71	73	72	69	70	74	68	66	72	73	68	62	69	67.4
	MIN	52	42	37	42	36	35	39	42	40	42	40	41	44	43	52	48	44	36	36	34	36	36	42	42	49	49	39	37	47	41	35	41.2
SANTA MONICA PIER	MAX	61	63	63	62	63	64	62	61	61	60	62	60	67	68	70	70	61	63	72	73	68	65	64	60	63	62	65	64	62	62	62	64.0
	MIN	55	54	53	48	49	49	50	53	53	53	49	50	45	53	55	53	54	52	50	50	50	49	50	52	53	54	51	50	50	55	49	51.3
SANTA PAULA	MAX	62	64	63	58	65	75		63	63	66	64	71	79	81	82	80	72	69	72	74	74	75	76	75	68	64	78	74	73	66	70	70.5
	MIN	53	48	42	42	37	44		39	45	47	39	41	47	47	42	56	44	42	48	44	42	40	41	42	50	47	44	43	42	48	38	44.1
TORRANCE	MAX	61	62	62	60	61	67	72	66	63	61	65	66	77	76	74	76	70	70	72	73	74	71	70	70	70	65	71	72	65	65	69	68.3
	MIN	51	49	46	47	46	45	47	49	49	52	43	46	49	54	49	49	50	51	46	47	45	47	46	48	52	54	48	45	51	52	47	48.4
TUJUNGA	MAX	52	57	59	52	67	74	72	64	58	63	65	71	78	84	81	79	72	66	69	71	75	78	81	80	77	63	75	71	67	60	67	69.3
	MIN	48	46	45	43	36	40	44	40	41	43	36	39	47	51	54	59	46	43	51	41	40	43	45	46	42	45	46	42	45	47	36	44.2
TUSTIN IRVINE RANCH	MAX	60	60	59	59	65	71	72	69	64	64	68	71	81	84	77	75	69	67	72	78	77	81	78	72	71	68	76	72	66	63	65	70.1
	MIN	55	52	43	42	41	42	43	48	48	46	41	43	46	45	44	46	40	45	55	37	40	44	43	45	44	51	44	42	45	48	43	44.9
TWITCHELL DAM	MAX	59	59	60	56	60	70	69		66	57	64	76	75	74	76	78	74	75	70	73	78	71	72	76	70	71	72	71	68	63	68	69.0
	MIN	51	45	39	38	35	40	41		42	44	42	43	43	45	49	58	49	48	41	42	42	39	39	47	43	40	41	43	42	43	39	43.1
U C L A	MAX	60	64	64	61	68	72	73	64	63	65	68	67	81	81	79	78	71	73	74	74	74	78	77	70	68	62	73	68	64	63	66	69.8
	MIN	55	51	51	47	45	47	58	53	49	50	46	47	54	62	58	50	50	51	56	53	53	51	53	51	53	52	49	51	50	52	46	51.4
UPLAND 3 N	MAX	56	54	56	54	61	71	72	65	59	61	63	70	77	84	80	78	69	67	69	71	73	71	81	78	75	70	71	71	67	60	65	68.4
	MIN	52	46	41	40	36	39	44	41	48	45	39	40	45	48	47	47	47	44	45	38	41	43	42	45	44	43	41	40	42	48	39	43.2
VISTA 2 NNE	MAX	59	58	61	59	61	69	69	65	63	58	64	66	80	79	75	71	70	72	74	73	74	75	73	68	68	65	70	70	65	62	66	67.8
	MIN	52	50	49	45	41	41	45	43	46	42	41	42	47	52	50	44	48	50	44	45	46	45	43	45	50	50	44	42	50	51	49	46.2
WARNER SPRINGS	MAX	50	50	46	47	55	68	68	63	54	47	57	68	71	77	77	73	69	62	58	64	70	75	75	76	77	74	66	63	59	53	58	63.5
	MIN	42	42	38	32	33	31	29	29	31	39	30	32	41	41	46	40	35	36	28	25	26	32	31	34	35	36	34	26	31	43	38	34.4
YORBA LINDA	MAX	60	60	60	59	64	72	72	70	62	64	66	72	81	83	84	78	70	70	72	74	75	80	80	75	73	67	75	72	72	65	68	70.8
	MIN	54	51	45	44	39	41	45	46	45	45	41	43	43	51	47	48	43	47	51	40	41	44	44	45	52	51	44	37	42	47	44	45.8
* * *																																	
SOUTHEAST DESERT BASINS 07																																	
BAKER 9 NNW	MAX	63	65	65	63	61	70	69	76	70	65	67	75	79	84	79	77	78	66	67	70	78	85	87	88	80	89	81	81	75	68	70	73.9
	MIN	47	40	40	41	40	40	47	43	50	37	42	46	45	50	54	53	46	43	43	42	44	47	48	53	43	52	39	51	47	45	48	45.4
BARSTOW	MAX	59	60	62	60	62	67	72	69	66	57	64	72	74	82	80	78	74	64	62	67	74	78	79	84	83	79	78	74	76	67	66	70.6
	MIN	45	42	35	33	36	34	35	41	42	39	35	39	44	40	41	45	50	44	27	34	35	37	40	41	45	40	45	37	46	49	34	39.7
BEAUMONT 1 E	MAX	48	53	53	52	59	68	70	69	54	50	58	68	70	80	78	77	73	67	60	67	72	78	77	77	78	78	71	71	64	61	61	66.5
	MIN	45	45	40	41	36	34	38	38	42	41	34	40	49	44	40	52	41	43	43	33	34	40	41	42	42	42	37	37	42	44	41	40.7
BISHOP WB AIRPORT	MAX	57	59	60	52	56	64	67	67	62	54	57	70	71	75	70	70	62	52	57	68	71	71	74	78	72	77	62	71	68	48	51	64.3
	MIN	39	28	21	25	34	23	26	28	25	34	23	27	32	32	42	29	31	27	15	25	26	28	32	32	45	31	35	26	36	31	27	29.5
BISHOP UNION CARBIDE	MAX																																
	MIN																																
BLYTHE	MAX	63	69	67	69	64	75	78	77	74	66	70	77	79	85	84	81	84	67	71	74	80	84	87	91	83	87	77	79	78	75	74	76.4
	MIN	54	47	41	42	49	40	43	45	45	52	38	43	47	45	49	58	48	48	41	48	39	46	45	45	43	42	53	40	47	52	52	46.0
BLYTHE FAA AIRPORT	MAX	61	67	64	67	59	75	75	77	72	65	68	78	78	84	85	80	85	69	70	74	78	83	87	90	84	89	78	79	78	76	74	75.8
	MIN	51	49	42	44	48	43	45	48	50	49	41	46	53	50	56	61	49	53	50	48	42	48	50	49	56	53	55	46	51	48	53	49.3
BORREGO DESERT PARK	MAX	65	60	61	66	64	67	77	78	70	72	66	73	76	78	87	86	81	81	70	70	75	79	84	86	93	87	85	85	82	78	71	75.9
	MIN	55	50	43	42	44	53	63	49	47	57	45	47	52	51	57	57	55	56	46	49	45	53	53	57	57	54	50	52	51	53	51	51.4
BRAWLEY 2 SW	MAX	72	61	67	69	68	67	77	78	78	75	72	72	72	80	85	87	80	85	70	72	75	78	82	87	91	88	90	78	80	78	74	77.0
	MIN	53	48	43	43	44	48	42	45	47	53	43	43	42	45	46	49	44	48	41	43	40	45	43	46	54	46	54	38	54	53	43	46.0
CANTIL	MAX	55	55	60	56	60	70	71	66	70	60	66	71	77	79	77	74	65	61	63	70	75	79	82	84	81	77	73	75	69	65	67	69.5
	MIN	42	41	44	34	38	33	33	37	44	45	45	45	39	45	45	45	50	46	33	35	36	35	36	39	47	44	48	34	49	44	38	40.9
DAGGETT FAA AIRPORT	MAX	57	62	62	61	62	67	74	73	67	59	64	71	76	82	76	75	72	60	62	67	73	79	80	84	78	82	70	76	72	65	66	70.1
	MIN	51	49	43	40	39	43	44	50	49	50	42	45	45	51	53	49	55	43	35	41	46	48	51	53	55	51	50	45	54	53	45	47.4
DEATH VALLEY	MAX	70	73	72	71	76	79	79	80	79	73	72	78	84	84	84	84	82	77	72	76	81	86	90	92	91	86	79	80	80	77	76	79.5
	MIN	59	55	52	59	51	54	48	54	54	56	49	47	53	53	62	61	53	53	51	50	48	51	53	56	67	58	59	53	61	60	56	54.7
DEEP SPRINGS COLLEGE	MAX	49	50	51	45	50	55	57	62	57	48	50	60	64	69	60	60	53	44	49	57	65	65	65	72	68	68	55	65	63	51	45	57.2
	MIN	36	31	25	29	31	22	27	27	27	28	23	25	37	32	28	25	26															
EAGLE MOUNTAIN	MAX	70	63	64	64	63	62	73	76	74	73	65	70	76	77	84	81	78	81	65	67	71	78	80	85	89	82	84	73	78	75	75	74.1
	MIN	53	51	46	46	45	47	48	53	54	53	49	50	53	56	62	60	56	52	50	53	50	56	54	60	68	54	56	53	59	59	56	53.6
EL CENTRO 2 SSW	MAX	70	66	68	68	64	76	79	77	75	69	73	76	81	87	86	84	85	79	73	73	80	82	87	93	86	88	76	82	83	77	74	78.0
	MIN	54	49	41	42	45	42	42	47	50	55	40	42	44	45	50	49	45	45	35	35	40	47	44	44	50	46	52	40	47	48	49	45.3
FAIRMONT	MAX	54	47	48	51	44	54	59	65	57	52	45	56	63	67	70	67	69	55	53	55	61	69	71	73	74	72	76	64	64	61	51	60.2
	MIN	41	39	39	39	32	36	40	42	40	41	38	42	44	48	48	45	49	33	34	35	39	45	45	48	52	51	41	44	44	42	40	41.8
GOLD ROCK RANCH	MAX	68	66	67	65	62	73	79	75	72	67	71	76	78	87	85	80	83	77	70	73	80	83	88	89	85	86	76	82	79	74	72	76.4
	MIN	53	50	48	43	46	44	48	51	49	50	44	46	48	57	58	63	54	54	50	46	44	45	53	55	55	59	53	52	49	51	50	50.6
HAIWEE	MAX	45	50	50	53	48	55	63	62	66	59	53	55	66	68	73	68	65	70	50	53	62	69	70	73	76	72	75	62	66	67	50	61.7
	MIN	39	35	34	33	33	35	35	35	38	36	33	35	37	41	41	42	41	36	33	36	38	37	39	42	42	40	38	35	40	38	37	37.2
HAYFIELD PUMPING PLANT	MAX	67	62	62	64	62	64	73	76	74	71	62		75	76	83	80	78	81	63	66	70	79	82	84	88	80	82	72	76	75	71	73.3
	MIN	51	49	41	37	45	50	41	44	48	50	42		41	45	53	58	47	52	46	54	37	45	42	44	54	49	56	40	56	52	55	47.5
IMPERIAL	MAX	68	69	69	69	65	77	78	78	75	71	77	78	81	86	87	80	86	76	72	75	78	82	87	90	86	89	77	81	78	75	75	77.9
	MIN	55	50	48	47	46	49	48	51	47	44	51	53	50	55	55	53	49	50	43	43	46	51	50	54	59	49	57	46	52	50	54	50.2
IMPERIAL FAA AP	MAX	60	68	68	68	65	77	78	77	73	69	74	77	80	87	87	81	88	72	72	76	80	84	87	92	87	91	77	83	79	76	75	77.7
	MIN	51	50	44	43	46	44	44	50	51	48	44	45	47	47	52	49	49	43	39	39	44	49	45	48	55	49	50	44	49	53	52	47.2
INDEPENDENCE	MAX		64	58	57	51	58			68	61	55	57	66			76	66	67	56	59			72	75	79	75	77			70	50	64.4
	MIN		33	30	30	34	32			33	34	30	31	37			35	37	32	27	29			34	40	47	38	38			32	35	34.0
INDIO U S DATE GARDEN	MAX	69	64	68	70	66	70	81	82	79	73	71	78	82	85	90	89	85	87	72	75	79	83	85	91	96	92	87	80	81	80	79	79.6
	MIN	51	50	48	50	43	46	47	50	56	53	46	51	47	49	51	55	46	53	41	45	43	50	50	54	56	46	59	44	55	57	55	49.9
INYOKERN	MAX												70	75	79	76	73	73	66	62	73	74	77	79	84	79	79	75	75	70	68	73	
	MIN	43	40	34	30	38	36	35	38	37	27	33	35	40	43	43	48	45	37	37	37	36	36	39	41	40	35	42	35	44	24	43	37.8

See Reference Notes Following Station Index

DAILY TEMPERATURES

Station		Day of Month 1	2	3	4	5	6	7	8	9	10	11	12	13	14	15	16	17	18	19	20	21	22	23	24	25	26	27	28	29	30	31	Average
IRON MOUNTAIN	MAX	70	65	65	66	65	61	75	76	75	74	63	70	70	78	85	82	79	79	64	66	72	79	83	87	90	77	85	74	78	74	75	74.3
	MIN	52	47	45	43	45	49	46	46	55	53	46	47	57	52	59	56	52	41	42	51	45	50	50	54	56	54	52	54	57	54	55	50.5
LAKE ARROWHEAD	MAX	39	36	38	36	37	51	55	50	40	38	48	54	61	65	64	61	60	54	48	52	60	63	66	65	66	64	54	55	56	48	50	52.7
	MIN	33	33	29	31	29	29	29	34	29	32	30	31	35	35	33	36	41	33	28	29	29	31	33	35	36	36	35	30	35	30	28	32.2
LANCASTER	MAX	54	57	58	51	60	65	70	65	61	54	65	68	73	80	73	73	62	58	61	65	73	75	78	83	77	76	68	72	68	55	66	66.6
	MIN	42	40	36	34	34	31	33	46	41	40	32	42	37	39	45	36	45	33	27	29	35	34	35	38	41	42	41	32	38	35	31	36.9
LUCERNE VALLEY	MAX	53	59	56	55	54	65	70	67	60	56	61	69	71	78	78	73	66	67	58	65	70	75	76	79	76		78	70	66	66	62	66.6
	MIN	43	30	28	29	33	31	30	36	42	48	34	41	36	35	47	50		33	26	33	34	35	36	36	46	36	39	29	32	48	35	36.0
MECCA FIRE STATION	MAX	65	68	70	68	69	81	79	76	73	68	75	77	83	87	90	86	86	82	74	77	78	83	90	91	91	86	80	80	87	78	77	79.2
	MIN	53	52	43	42	46	45	43	47	53	54	43	44	46	44	47	54	47	55	40	45	38	47	48	50	58	46			56	53	56	48.1
MITCHELL CAVERNS	MAX	54	49	50	51	45	61	62	61	59	55	57	60	67	72	67	65	63	59	53	56	67	70	73	74	68	70	66	63	61	57	53	60.9
	MIN	40	37	35	34	32	44	41	42	39	36	39	40	42	51	54	46	43	35	36	36	41	48	48	56	52	51	37	40	39	42	39	41.8
MOJAVE	MAX																																
	MIN																																
MOUNTAIN PASS	MAX	56	55	51	50	51	53	55	59	62	54	52	56	60	69	66	65	60	60	53	54	56	60	67	70	67	65	66	63	60	59	51	58.9
	MIN	39	38	32	32	31	32	34	33	35	35	36	33	36	38	37	39	43	32	31	30	33	36	39	51	44	51	36	34	32	31	31	35.9
MT SAN JACINTO WSP	MAX	32	38	45	40	37	49	52	50	45	34	46	46	51	54	54	50	52	44	32	44	52	52	51	55	51	53	44	42	42	45	34	45.7
	MIN	25	24	12	10	14	19	14	19	12	18	[illegible]	30	28	25	21	23	26	15	8	12	21	20	12	20	28	28	22	19	22	29	20	19.5
NEEDLES FAA AIRPORT	MAX	63	65	67	64	62	73	76	75	75	66	68	74	77	85	79	77	79	65	68	70	79	83	87	91	78	84	73	77	74	71	70	74.0
	MIN	54	51	48	45	47	48	44	49	49	49	42	46	50	52	56	55	54	49	48	51	44	51	50	51	58	49	57	45	56	51	53	50.1
PALMDALE	MAX	52	57	54	52	57	64	69	63	58	55	63	68	73	72	78	71	70	58	60	64	72	75	78	80	77	75	68	68	66	60	63	65.8
	MIN	44	41	33	33	34	35	36	47	43	38	31	40	39	45	39	38	36		28	31	35	36	40	41	45	45	36	37	40	47	34	38.2
PALMDALE FAA AIRPORT	MAX	54	59	58	51	58	65	70	65	59	54	66	69	73	81	72	73	63	58	60	64	71	75	77	83	77	77	67	72	68	61	64	66.6
	MIN	43	41	36	36	34	32	33	47	40	39	31	40	37	39	44	34	45	28	23	26	33	33	37	36	41	40	41	32	38	35	29	36.2
PALM SPRINGS	MAX	60	67	69	66	69	80	80	79	77	77	75	83	85	91	89	87	85	82	73	79	83	85	91	90	90	85	81					79.9
	MIN	52	51	42	45	46	44	46	49	46	52	40	47	50	47	54	51	51	56	43	42	43	42	44	53	54	52	53	45	52	50	53	48.2
PARKER RESERVOIR	MAX	74	59	62	65	65	56	72	76	75	72	64	68	73	77	86	79	78	80	64	70	70	78	85	87	90	77	83	72	77	74	75	73.6
	MIN	52	50	47	46	48	45	48	52	50	52	44	48	52	53	55	60	51	53	50	52	48	54	55	56	58	58	55	51	55	54	55	51.8
RANDSBURG	MAX	49	53	54	48	55	61	63	62	52	49	58	66	71	72	73	70	64	55	55	64	71	73	74	78	72	72	62	69	62	60	58	62.7
	MIN	41	37	35	32	33	38	41	45	38	30	37	35	47	49	49	46	35	37	36	37	40	43	49	49	55	35	43	43	42	43	36	40.5
SQUIRREL INN 2	MAX	38	36	34	34	36	45	51	45	40	36	47	50	55	61	62	58	57	50	45	48	56	58	61	63	64	59	51	46	46	40	43	48.9
	MIN	30	32	28	26	22	31	35	35	30	30	25	31	34	44	46	36	42	28	28	27	35	40	40	44	44	40	33	34	32	31	26	33.5
THERMAL FAA AIRPORT	MAX	69	68	71	68	69	82	81	78	74	71	77	82	85	89	90	85	87	72	73	78	81	85	90	93	92	86	80	81	80	77	76	79.7
	MIN	52	52	48	47	45	50	44	48	57	47	49	48	47	46	49	52	48	44	41	42	41	48	46	52	58	47	53	43	56	56	56	48.8
TRONA	MAX																																
	MIN																																
TWENTYNINE PALMS	MAX	59	61	61	61	58	70	71	73	71	66	68	73	73	82	79	74	75	72	63	67	81	80	82	86	84	83	80	74	76	70	67	72.3
	MIN	45	44	37	36	47	46	38	43	44	40	39	43	43	44	53	43	44	45	32	41	37	36	42	45	54	41	37	34	32	43	46	41.7
VALYERMO RANGER STA	MAX	51	53	56					65	60	56	59			72		67	64					70	73	76	72	73		66	63	58	55	
	MIN	40	33	25	24	24	22		30	28	38	25			36		34	38	34	30				38	35	36	39		28	32	42	28	32.1
VICTORVILLE PUMP PLANT	MAX	56	50	54	56	50	54	64	69	65	58	55	63	68	75	78	73	71	65	56	60	63	69	77	79	81	77	76	68	71	68	58	65.4
	MIN	42	39	37	33	31	31	34	41	40	40	31	37	38	40	44	38	47	37	28	31	32	36	38	39	40	40	34	33	41	42	32	37.0
WHITE MOUNTAIN 1	MAX	40	38	37	28	24													30											37	36	23	
	MIN	7	6	-1	4	14													-6											10	9	9	
WHITE MOUNTAIN 2	MAX	19	16	14	16	14	29	34	33	34	34	19	24	31	29	29	26	30	28		18	28	27	28	32	32	27	26	20	24	21	18	25.3
	MIN	6	-1	[illegible]	4	4	7	18	13	10	0	0	6	18	18	14	11	15	-3	-5	6	12	13	12	13	16	22	-8	5	7	-6	-3	7.3
WILDROSE RANGER STA	MAX	46	50	50	47	54	57	59	60	60	55	52	60	64	64	62	62	65	72	70	66	61	62	60	64	68	67	73	70	59	58	56	60.4
	MIN	40	35	32	30	32	35	36	37	34	38	33	33	39	42	44	43	39	45	52	40	38	34	42	37	39	45	45	32	32	34	33	37.7

EXTREMES

HIGHEST TEMPERATURE INDIO U S DATE GARDEN	96	DATE	25
LOWEST TEMPERATURE WHITE MOUNTAIN 2	- 8	DATE	27
GREATEST TOTAL PRECIPITATION PALOMAR MT OBSERVATORY	9.59		
LEAST TOTAL PRECIPITATION EL CENTRO 2 SSW	.00		
GREATEST 1 DAY PRECIPITATION PALOMAR MT OBSERVATORY	5.06	DATE	01
GREATEST TOTAL SNOWFALL LODGEPOLE	59.5		
GREATEST DEPTH OF SNOW SODA SPRINGS 1 E //R	83	DATE	10

See Reference Notes Following Station Index

EVAPORATION AND WIND

Station		Day Of Month 1	2	3	4	5	6	7	8	9	10	11	12	13	14	15	16	17	18	19	20	21	22	23	24	25	26	27	28	29	30	31	Total or Avg.
* * * NORTH COAST DRAINAGE 01																																	
DUTTONS LANDING	EVAP	.27	.16	.10	.05	.09	.09	.09	.08	.12	.04	.10	.04	.10	.13	*	.22	.20	.23	.25	.18	.15	*	.26	.14	.17	.22	.27	.21	.22	.26	.24	4.68
	WIND	*	132	45	45	45	26	42	47	27	46	31	28	20	41	*	79	57	51	49	28	36	*	45	18	19	20	41	24	31	60	34	1167
	MAX	73	68	61	62	55	69	69	67	70	60	70	58	78	80	-	79	80	73	74	76	76	-	79	82	85	85	84	80	81	80	77	73.5
	MIN	47	40	40	43	41	41	44	39	46	41	41	48	48	51	-	47	42	45	43	43	43	-	43	48	51	53	49	49	59	46	46	46.1
FERNDALE 2 NW	EVAP	.01	.04	.05	.05	.05	.05	.03	.04	.05	.05	.07	.05	.04	.07	.08	.06	.11	.11	.12	.11	.09	.09	.11	.12	.13	.12	.09	.13	.15	.14	.12	2.53
	WIND	22	29	19	33	38	18	32	14	16	22	31	18	17	43	21	17	55	32	38	27	19	23	23	21	22	63	38	57	81	71	36	996
	MAX	53	60	62	62	64	63	60	66	65	63	61	60	62	70	69	66	66	69	70	70	69	71	73	73	72	71	71	69	69	68	70	66.4
	MIN	39	41	45	44	38	39	50	45	46	40	47	50	48	50	51	53	43	43	40	40	47	47	45	49	46	46	42	49	44	42	41	44.8
TRINITY DAM VISTA PT	EVAP	-	.13	.06	.02	.00	.05	.02	.00	.07	.03	.04	.00	.02	.03	.11	.06	.19	.08	.12	.12	.10	.10	.11	.10	.18	.19	.19	.15	.20	.18	.18	2.92B
	WIND	44	63	43	47	51	54	47	22	57	38	49	33	34	40	50	42	50	93	87	63	46	47	48	38	57	56	102	51	83	89	101	1725
WILLOW CREEK 1 NW	EVAP	*	.05	.02	.07	.03	.05	*	*	.10	.03	.04	.02	.02	*	*	.12	.09	.06	.10	.10	*	*	.23	.10	.10	.10	.11	*	*	.31	.10	1.95
	MAX	-	64	55	62	54	63	-	-	63	53	62	58	62	-	-	67	70	66	67	72	-	-	71	73	75	73	73	-	-	70	68	65.5
	MIN	-	40	42	40	42	42	-	-	46	44	44	49	50	-	-	51	45	44	43	43	-	-	44	50	49	49	45	-	-	42	42	44.8
* * * SACRAMENTO DRAINAGE 02																																	
BERRYESSA LAKE	EVAP	.03	.11	.11	.08	.06	.09	.09	.09	.10	.06	.09	.08	.06	.10	.14	.29	.22	.25	.28	.19	.19	.19	.16	.15	.20	.21	.43	.22	.23	.35	.30	5.15
	WIND	89	49	41	56	76	30	29	34	33	56	28	32	20	22	43	68	37	137	112	53	59	27	29	18	36	46	118	56	51	85	98	1668
	MAX	57	63	59	56	52	67	68	67	69	52	54	53	70	73	75	71	79	66	66	72	70	74	77	78	82	78	73	75	77	78	70	68.4
	MIN	49	38	38	42	39	39	45	47	44	38	38	46	46	49	47	46	47	42	41	41	40	43	46	48	51	50	46	46	47	44	44	44.1
BRANNAN ISLAND	EVAP	.06	.08	.11	.05	.07	.07	.13	.03	.14	.02	.06	.08	.07	.12	.17	.22	.19	.43	.32	.15	.19	.28	.17	.15	.20	.38	.33	.23	.39	.30	.34	5.53
	WIND	108	94	81	31	57	37	45	8	80	100	25	10	22	36	134	115	108	266	159	53	85	90	13	16	68	94	169	87	170	144	196	2701
CHICO EXPERIMENT STA (A)	EVAP	.06	.08	.08	-	.02	.09	*	*	.25	.03	.08	.05	.08	*	*	.40	.21	.16	.15	.15	*	*	.39	*	.40	.23	.21	*	*	.63	.21	4.09B
	WIND	110	16	61	66	26	33	*	*	125	25	56	17	23	*	*	117	48	43	30	44	*	*	75	*	64	41	42	*	*	115	35	1214
DAVIS 2 WSW	EVAP	.05	.19	.09	.07	.10	.11	.07	.09	.08	.06	.08	.05	.08	.13	.20	.39	.23	.46	.44	.28	.18	.16	.14	.19	.35	.51	.62	.32	.50	.56	.50	7.28
	WIND	120	142	18	86	114	48	14	45	41	48	25	43	30	60	73	210	85	333	232	86	40	28	21	31	169	220	310	150	241	263	304	3630
	MAX	-	63	68	57	51	68	66	68	71	57	63	60	68	72	72	76	80	62	64	68	72	74	79	79	79	72	68	71	73	72	66	68.6
	MIN	-	40	41	41	40	41	43	44	45	39	40	40	54	53	50	48	45	37	37	40	41	40	44	50	50	48	41	41	43	41	42	43.3
FOLSOM DAM	EVAP	.00	.00	.06	.07	.00	.07	.08	.00	.05	.00	.08	.07	.08	.13	.09	.14	.15	.19	.29	.15	.15	.15	.15	.18	.15	.25	.28	.21	.24	.22	.27	3.95
	WIND	115	32	4	15	47	1	2	1	3	31	0	9	1	2	7	15	3	61	55	3	11	7	5	7	2	8	34	15	5	11	30	542
LAKESHORE	EVAP	.05	.05	.02	.01	.04	.03	.02	.04	-	-	.05	.06	.06	.12	.09	.18	.14	.16	.16	.18	.17	.18	.20	.20	.24	.25	.11	.26	.21	.20	.18	3.91B
	WIND	-	21	20	19	28	22	9	17	15	17	32	13	27	28	24	30	36	48	47	20	29	26	31	37	48	67	31	56	46	50	35	960B
MARKLEY COVE	EVAP	.04	.11	.08	.01	.04	.11	.10	.08	.09	.04	.07	.04	.08	.10	.17	.20	.18	.35	.30	.17	.17	.12	.14	.13	.19	.30	.36	.23	.28	.30	.30	4.88
	WIND	48	46	38	39	53	35	49	48	36	58	34	30	38	48	65	84	55	151	138	51	56	42	44	35	52	82	183	16	86	78	135	1953
	MAX	58	62	59	52	49	65	65	64	66	55	62	53	67	72	74	70	76	64	64	71	68	70	74	77	79	76	71	72	85	74	68	67.2
	MIN	48	36	36	38	38	37	42	43	41	37	37	44	45	46	44	43	43	40	39	37	43	39	43	44	47	45	44	42	48	42	46	41.8
PLACERVILLE IFG	EVAP	-	-	-	.09	.00	.06	*	*	.18	.06	.04	.04	.08	*	*	.30	.15	.19	.21	.15	*	*	.38	.17	.20	.20	.30	*	*	.56	.17	3.91B
	WIND	*	112	*	35	8	9	*	*	36	20	2	2	21	*	*	93	17	66	77	19	*	*	43	42	42	38	106	*	*	148	58	994
SHASTA DAM	EVAP	-	.08	.07	.00	.00	.12	.02	.05	.06	.00	.08	.00	.03	.05	.14	.11	.13	.20	.20	.15	.18	.14	.20	.21	.26	.24	.30	.13	.25	.23	.19	3.95B
	WIND	63	39	31	21	55	42	6	27	42	24	41	35	29	44	55	47	49	56	69	64	67	53	70	54	84	76	93	51	71	76	65	1599
WHISKEYTOWN RES	EVAP	.09	.04	.05	.00	.01	.07	.02	.01	.08	.02	.04	.01	.00	.05	.13	.12	.13	.18	.12	.20	.15	.13	.17	.19	.20	.22	.25	.19	.19	.27	.15	3.48
	WIND	50	36	18	29	26	18	17	38	26	22	43	33	27	24	38	30	31	57	53	45	40	30	20	37	49	36	62	37	32	35	58	1097
WILLOWS USBR	EVAP	*	.22	.04	.36	.03	.06	*	*	.25	.17	.00	.00	.00	*	*	.49	.25	.33	.19	.17	*	*	.45	.30	.45	.46	.47	*	*	.90	.42	6.01
	WIND	*	148	37	102	66	19	*	*	118	34	56	30	31	*	*	263	134	*	248	29	*	*	80	35	154	153	118	*	*	421	166	2442
	MAX	-	69	65	63	75	73	-	-	72	62	61	71	73	*	-	78	78	66	69	73	-	-	79	79	79	74	73	-	-	75	69	71.6
	MIN	-	42	43	45	38	46	-	-	50	40	48	49	50	-	-	48	45	40	38	43	-	-	42	52	51	49	45	-	-	42	44	45.0
* * * CENTRAL COAST DRAINAGE 04																																	
BURLINGAME	EVAP	.06	.26	.05	.05	.06	.15	.02	.15	.19	.15	.06	.07	.15	.25	.09	.22	*	.20	.35	.30	.35	.05	.13	.19	.26	.24	.17	.16	.30	.45	.27	5.40
	WIND	130	114	52	68	49	55	49	93	85	88	53	55	60	100	90	134	162	246	127	39	65	100	57	63	46	121	152	57	128	205	154	2997
	MAX	63	64	62	53	66	71	70	58	70	66	64	71	74	73	73	71	60	67	74	74	73	74	75	79	82	78	80	75	74	70	72	70.2
	MIN	49	42	45	48	41	44	48	52	45	46	49	52	50	54	48	52	54	48	46	45	43	44	45	49	52	48	50	50	48	45	49	47.8
NACIMIENTO DAM	EVAP	*	*	.12	.07	-	.10	.11	.12	.11	.11	.11	.10	.20	.05	.15	.16	.16	.22	.17	.17	.16	.18	.17	.14	.27	.13	.24	.24	.22	.22	.17	4.52B
NEWARK (C)	EVAP	*	.18	.17	.26	.12	.10	*	*	.34	.04	.09	.17	.15	*	*	.54	.16	.36	.37	.28	*	*	.56	.19	.21	.28	.36	*	*	.87	.30	6.10
	WIND	*	23	*	*	18	2	*	*	22	10	12	4	17	*	*	21	10	20	8	7	*	*	13	4	4	3	6	*	*	21	4	229
* * * SAN JOAQUIN DRAINAGE 05																																	
ANTIOCH PUMPING PL 3	EVAP	.03	.10	.13	.08	.04	.00	.10	.08	.09	.02	.08	.05	.12	.15	.15	.21	.25	.30	.30	.17	.18	.17	.15	.17	.19	.28	.37	.26	.30	.36	.32	5.20
CAMP PARDEE (B)	EVAP	.03	.01	.04	.05	.03	.03	.05	.03	.10	.06	.06	.05	.07	.06	.06	.15	.09	.17	.21	.13	.08	.10	.14	.10	.12	.13	.21	.16	.15	.17	.20	3.04
	WIND	48	20	18	11	25	12	14	20	11	17	18	16	14	12	13	20	16	37	54	23	16	12	12	11	9	6	33	23	9	27	40	617
FRIANT GOVERNMENT CAMP (E)	EVAP	.13	.11	.10	.10	.09	.05	.08	.07	.09	.09	.12	.10	.09	.13	.12	.04	.12	.20	.14	.19	.14	.15	.15	.14	.16	.14	.37	.19	.17	.17	.16	4.10
	WIND	79	66	55	45	71	29	36	39	48	54	35	36	60	49	31	41	70	41	58	37	33	33	33	33	45	35	129	48	46	44	48	1513
	MAX	52	52	61	64	46	55	66	67	65	63	63	65	68	74	72	60	73	67	68	68	70	72	73	75	77	78	76	73	74	73	68	67.0
	MIN	47	46	41	40	37	37	39	44	45	44	42	42	47	49	48	48	48	43	43	42	41	45	49	50	52	54	45	45	47	44	43	44.7
KETTLEMAN CITY	EVAP	.03	.07	.09	.11	.01	.09	.10	.09	.10	.13	.08	.15	.19	.14	.19	.20	.21	.34	.15	.25	.25	.25	.20	.18	.17	.26	.41	.36	.28	.32	.31	5.71
	WIND	45	45	17	20	43	12	11	19	21	29	24	29	13	19	37	38	43	124	32	23	24	21	20	21	21	37	101	7	69	82	65	1112
KNIGHTS FERRY 2 SE	EVAP	.04	.04	.01	-	-	-	.09	.05	.11	.05	.10	.04	.08	.14	.11	.11	.12	.17	.22	.19	.13	.11	*	*	.20	.19	.19	.17	.15	.18	-	3.43B
	WIND	60	20	3	7	30	2	3	6	11	7	8	8	6	1	18	12	5	42	1	15	3	3	*	*	12	3	19	15	8	15	-	360B
LITTLE PANOCHE DET DAM	EVAP	.01	.10	.12	.12	.03	.08	.12	.00	.15	.14	.15	.10	.13	.19	.18	.24	.30	.30	.33	.18	.28	.19	.20	.31	.30	.34	.58	.40	.37	.45	.42	6.81
	WIND	97	134	68	58	82	62	60	59	81	74	69	55	58	68	90	92	109	168	110	80	88	72	75	83	88	99	182	123	101	172	135	2892
	MAX	55	57	62	65	47	60	65	67	69	66	65	61	71	76	74	72	73	65	67	71	71	73	75	76	78	76	75	72	74	72	68	68.3
	MIN	48	40	42	45	39	37	41	49	45	46	42	43	49	52	46	45	47	40	37	39	41	43	44	47	50	45	43	44	46	44	42	43.9
LODI	EVAP	.14	.06	.09	.14	.05	.14	.03	.15	.12	.10	.12	.03	.10	.14	.23	.14	.25	.30	.22	.13	.14	.16	.13	.17	.20	.30	.20	.22	.40	.34	.24	5.18
	WIND	124	37	28	55	37	38	16	35	28	25	34	19	18	38	71	41	110	118	70	27	30	23	20	12	39	39	111	36	107	123	85	1594
	MAX	54	60	59	44	55	60	66	67	65	62	60	70	75	72	64	71	58	62	67	72	73	76	80	80	77	73	65	73	71	65	68	66.6
	MIN	48	38	42	43	38	39	45	50	45	40	45	45	50	50	45	45	45	36	36	39	42	43	47	49	48	43	39	44	45	41	40	43.4
LOS BANOS DET RESV	EVAP	.03	.11	.09	.10	.05	.07	.09	.10	.16	.20	.14	.10	.13	.17	.20	.24	.27	.43	.36	.21	.28	.20	.20	.25	.26	.37	.51	.37	.36	.52	.45	7.02
	WIND	135	250	115	77	169	101	92	113	160	217	116	92	79	86	179	144	195	246	191	139	142	109	107	136	111	189	234	180	190	373	218	4885
	MAX	59	58	61	65	48	59	64	67	70	65	66	64	73	75	75	72	77	67	68	70	73	75	76	77	82	75	74	72	76	72	67	69.1
	MIN	50	42	44	45	39	39	44	47	46	45	45	47	51	53	48	48	49	42	39	42	44	46	47	50	52	48	45	46	49	45	45	45.9

See Reference Notes Following Station Index

EVAPORATION AND WIND

CALIFORNIA
MARCH 1970

Station		Day Of Month 1	2	3	4	5	6	7	8	9	10	11	12	13	14	15	16	17	18	19	20	21	22	23	24	25	26	27	28	29	30	31	Total or Avg.
* * * SAN JOAQUIN DRAINAGE 05																																	
MANTELA	EVAP	.13	.11	.11	.08	.04	.07	.07	.08	.09	.06	.11	.08	.10	.13	.16	.20	.22	.28	.28	.19	.18	.17	.18	.15	.18	.29	.33	.27	.28	.35	.28	5.25
	WIND	177	60	40	35	48	34	20	45	48	29	35	32	21	30	58	66	65	85	60	36	33	31	24	17	29	41	72	48	64	101	67	1553
	MAX	61	55	62	64	46	61	64	67	68	64	65	60	71	76	75	71	76	68	69	71	74	73	76	78	79	79	75	75	75	74	71	69.1
	MIN	49	41	41	45	41	41	41	47	46	44	44	46	47	51	48	48	48	41	41	41	45	47	49	50	52	50	45	45	48	45	43	45.5
SALT SPRINGS PWR H (E)	EVAP	.05	.00	.06	.04	.00	.08	.10	.06	.04	.02	.06	.07	.13	.12	.12	.14	.28	.26	.24	.16	.13	.14	.18	.21	.24	.24	.34	.21	.25	.20	.20	4.37
SAN LUIS DAM (F)	EVAP	.16	.14	.11	.12	.05	.09	.11	.10	.16	.17	.16	.09	.11	.17	.21	.22	.23	.42	.35	.20	.27	.19	.18	.22	.28	.29	.56	.30	.30	.55	.47	6.98
	WIND	90	112	92	32	97	10	8	110	106	131	32	10	8	37	105	31	105	162	118	32	64	24	15	24	27	81	210	93	116	225	178	2485
	MAX	61	61	63	67	50	67	69	72	72	65	70	65	75	79	76	78	79	71	70	73	72	77	80	81	84	80	79	76	81	82	70	72.4
	MIN	52	44	44	45	40	41	54	53	48	46	47	47	48	53	50	50	51	43	41	42	46	48	51	52	55	51	48	49	51	47	46	47.8
TRACY PUMPING PLANT	EVAP	.20	.13	.08	.08	.07	.13	.10	.15	.15	.08	.10	.13	.11	.23	.23	.25	.37	.29	.23	.27	.23	.15	.22	.29	.30	.43	.29	.33	.45	.41	.37	6.85
	WIND	120	125	67	83	38	28	25	107	122	83	53	20	16	127	127	84	180	132	78	74	96	63	47	55	97	95	106	96	196	198	131	2869
* * * SOUTH COAST DRAINAGE 06																																	
BEAUMONT PUMPING PLANT	EVAP	.44	-	.10	.08	.18	.06	.08	.10	.06	.09	.04	.06	.08	.14	.14	.16	.16	.13	.12	.10	.16	.14	.16	.20	.22	.22	.22	.14	.12	.06	.15	4.258
	WIND	16	11	18	20	19	21	16	22	32	32	17	19	19	21	21	20	32	30	39	32	22	19	15	28	24	20	33	*	*	103	21	742
	MAX	72	71	72	72	71	68	68	68	67	68	-	75	72	69	76	76	76	75	75	75	70	72	72	76	76	76	78	77	69	78	78	72.9
	MIN	38	38	38	38	38	38	39	40	40	-	38	38	38	44	44	43	43	42	42	42	38	42	42	41	41	41	42	38	38	48	43	40.3
CACHUMA DAM	EVAP	.10	.03	.12	.09	.10	.13	.13	.10	.13	.13	.09	.12	.11	.15	.15	.20	.15	.21	.22	.19	.23	.15	.15	.17	.17	.15	.17	.23	.20	.20	.19	4.66
	WIND	57	58	69	40	64	77	42	28	58	71	76	46	43	43	45	50	35	46	61	50	69	34	44	35	36	31	46	55	68	55	57	1589
	MAX	56	57	64	64	51	64	71	70	71	66	62	67	72	76	75	75	75	73	71	70	70	73	73	77	78	78	78	76	72	74	73	70.1
	MIN	50	46	41	42	39	41	45	49	50	47	41	43	46	50	48	47	48	43	39	42	41	44	45	50	51	52	52	44	47	52	42	45.7
CHULA VISTA	EVAP	.10	.03	.14	.17	.14	.17	*	*	.42	.15	.12	.13	.14	*	*	.49	.15	.16	.26	.31	*	*	.66	.18	.18	.18	.08	*	*	.67	.21	5.24
	WIND	160	87	121	98	141	77	*	*	194	105	132	61	62	*	*	148	54	77	56	71	*	*	198	95	72	100	36	*	*	253	136	2534
	MAX	71	69	72	80	73	74	-	-	79	72	66	78	76	-	-	84	81	79	82	81	-	-	82	82	82	82	67	-	-	84	76	77.0
	MIN	56	57	54	54	51	46	-	-	47	54	49	48	49	-	-	52	52	51	48	44	-	-	45	51	56	58	53	-	-	49	52	51.1
RIVERSIDE EXP STA	EVAP	.07	.09	.11	.07	.09	.18	.21	.22	.15	.11	.16	.13	.13	.16	.25	.32	.30	.26	.46	.25	.36	.22	.25	.27	.24	.19	.09	.38	.26	.22	.13	6.33
	WIND	103	72	64	33	53	97	60	29	75	45	92	40	30	26	58	81	49	100	125	66	83	43	46	45	57	*	105	105	85	100	64	2031
	MAX	53	57	57	57	62	69	69	67	62	60	66	68	74	77	74	76	72	61	69	67	72	75	77	75	74	54	69	71	70	62	70	67.3
	MIN	49	47	45	46	42	41	45	45	47	46	39	44	47	49	49	49	46	45	37	41	41	45	47	48	48	51	44	43	45	47	45	45.3
TWITCHELL DAM	EVAP	.12	.13	.07	.12	.09	.18	.17	*	.28	.04	.11	.13	.16	.18	.20	.25	.25	.25	.22	.20	.27	.20	.21	.18	.16	.18	.20	.21	.22	.28	.22	5.48
	WIND	35	48	68	37	49	55	43	*	82	31	49	48	29	30	163	86	56	65	54	62	55	35	32	40	23	39	66	52	41	47	63	1583
	MAX	61	65	67	64	66	71	71	-	69	64	68	75	68	67	78	80	77	77	72	74	77	78	78	81	79	75	77	75	75	72	72	72.4
	MIN	50	47	40	44	40	39	40	-	43	47	43	44	44	44	47	51	49	47	40	40	42	41	44	50	49	46	46	43	48	47	40	44.5
* * * SOUTHEAST DESERT BASINS 07																																	
DEATH VALLEY	EVAP	.15	.19	.24	.30	.21	.33	.30	.16	.28	.31	.28	.15	.26	.31	.30	.51	.28	.51	.39	.34	.29	.29	.31	.39	.54	.30	-	.40	.55	.44	.40	10.038
	WIND	116	58	70	77	116	57	25	24	29	70	69	21	22	25	100	114	65	33	299	74	35	18	27	29	102	56	278	64	137	125	96	2431
	MAX	69	76	75	75	72	79	79	80	79	73	70	77	82	82	80	82	82	71	76	78	81	85	86	87	87	78	75	81	81	77	79	78.5
	MIN	54	53	51	50	51	51	53	56	55	53	49	50	55	56	56	53	55	45	46	51	50	53	54	56	59	52	49	51	52	60	50	52.5
INDIO U S DATE GARDEN	EVAP	.09	.01	.11	.17	.04	.15	.20	.18	.23	.24	.11	.18	.19	.18	.23	.26	.27	.30	.24	.25	.25	.25	.29	.27	.37	.30	.39	.32	.30	.30	.34	7.01
	WIND	27	6	28	28	26	28	26	14	48	62	43	36	14	11	15	22	12	40	28	27	27	19	19	30	48	17	75	37	49	57	71	990
	MAX	65	63	72	76	69	71	80	81	81	75	69	83	80	82	86	84	86	85	78	79	80	84	86	88	90	89	86	80	83	82	82	79.8
	MIN	54	53	47	49	50	49	53	53	52	50	47	53	54	54	57	54	55	52	45	46	50	54	53	54	58	56	51	49	53	53	53	52.0

(A) PAN PAINTED INSIDE AND OUTSIDE WITH ALUMINUM PAINT.
(B) PAN IS OF COPPER, AND PAINTED INSIDE AND OUTSIDE WITH ALUMINUM PAINT.
(C) PAN PAINTED OUTSIDE WITH GRAY ENAMEL.
(D) PAN IS OF STEEL PLATE, PAINTED, WITH ALUMINUM INSIDE AND OUTSIDE.
(E) PAN SCREEN COVERED.
(F) PAN IS A BURIED 24-INCH YOUND PAN.

See Reference Notes Following Station Index

SNOWFALL AND SNOW ON GROUND

CALIFORNIA
MARCH 1970

Station		Day of month 1	2	3	4	5	6	7	8	9	10	11	12	13	14	15	16	17	18	19	20	21	22	23	24	25	26	27	28	29	30	31
* * * NORTH COAST DRAINAGE 01																																
MAPPY CAMP RANGER STA	SNOWFALL	T																														
	SN ON GND																															
TULELAKE	SNOWFALL	16.0								T																						
	SN ON GND	16	12	9	7	6	5	T	T	T																						
YREKA	SNOWFALL	3.3	T																													
	SN ON GND	3	T																													
* * * SACRAMENTO DRAINAGE 02																																
ALTURAS RANGER STATION	SNOWFALL	5.5							2.0		2.5																					
	SN ON GND	-	-	-	-	-	-	-	-	-	-	-	-	-	-	-	-	-	-	-	-	-	-	-	-	-	-	-	-	-	-	-
BLUE CANYON WB AIRPORT	SNOWFALL	16.6			4.5			.5	8.7	3.0	1.6	T																				
	SN ON GND	5	13	12	11	16	13	10	15	15	19	16	14	12	10	6	3	2	1	T												
	WTR EQUIV	2.1	3.3	3.3	3.2	3.8	3.5	3.4	4.0	4.4	5.5	4.9	4.4	3.7	3.5	3.1	1.7	.9														
CANYON DAM	SNOWFALL	11.0			1.0	2.0			5.0		1.5																					
	SN ON GND	11	10	8	8	8	7	6	6	5	5	5	5	3	T	T	T	T	T	T												
CHESTER	SNOWFALL	7.0			3.0				4.0		4.0																					
	SN ON GND	6	5	4	6	5	1	T	1	T	1	1	T																			
JESS VALLEY	SNOWFALL	5.0	T							T	1.5		T		T												T				T	
	SN ON GND	4	4	2	2	1				T	2	1																				
MANZANITA LAKE	SNOWFALL	18.0			T	3.0			9.0		5.0	T	T			T																
	SN ON GND	21	19	18	17	20	17	13	20	17	21	17	16	14	12	11	9	7	6	6	6	M	4	3	T	T	T	T	T	T	T	T
MC CLOUD	SNOWFALL	4.0			1.0																											
	SN ON GND	4	T		1																											
MINERAL	SNOWFALL	8.5			.5	6.0			4.5		9.0	T																				
	SN ON GND	9	6	5	5	11	11	4	7	5	14	6	5	T	T	T	T	T	T	T	T	T	T									
MOUNT SHASTA WB CITY	SNOWFALL	T			1.2					.4																						
	SN ON GND	4	2	1	T	T				T	T																					
	WTR EQUIV	1.2	.5																													
QUINCY	SNOWFALL	1.0	2.0			2.0		.5			.5																					
	SN ON GND		1																													
SIERRA CITY	SNOWFALL	-	-	-	-	-	-	-	-	-	-	-	-	-	-	-	-	-	-	-	-	-	-	-	-	-	-	-	-	-	-	-
	SN ON GND		5	1		3			1		1																					
SIERRAVILLE RANGER STA	SNOWFALL	1.0	1.0			8.0			T		1.3																					
	SN ON GND	1	T			8	1																									
SODA SPRINGS 1 E	SNOWFALL	20.0	4.0			8.3				8.3	6.8		T																		T	T
	SN ON GND	-	81	77	76	80	76	-	-	79	83	80	80	75	-	-	69	67	67	66	66	-	-	61	60	58	-	56	-	-	51	52
STRAWBERRY VALLEY	SNOWFALL	2.0			4.0	.5				1.0	4.5																					
	SN ON GND	5	T		4	T				1	2	T																				
TWIN LAKES	SNOWFALL	-	-	-	-	-	-	-	-	-	-	-	-	-	-	-	-	-	-	-	-	-	-	-	-	-	-	-	-	-	-	-
	SN ON GND	-	-	-	-	-	-	-	-	-	-	-	-	-	-	-	-	-	-	-	-	-	-	-	-	-	-	-	-	-	-	-
* * * NORTHEAST INTERIOR BASINS 03																																
BOCA	SNOWFALL	1.0	3.0			7.0			T		.5																					
	SN ON GND	1	4	3		9	4	3	2	1	1																					
BRIDGEPORT	SNOWFALL	T	T		T	1.5					.5																				.5	
	SN ON GND	T	T																													
DOYLE 5 SSE	SNOWFALL	.6			T	.6			.4	T	.3																T				.2	
	SN ON GND	T																														
FORT BIDWELL	SNOWFALL	1.0							1.0		4.0	T																				
	SN ON GND																															
MONO LAKE	SNOWFALL				T					T	2.0																					
	SN ON GND																															
SQUAW VALLEY	SNOWFALL	6.0	15.0			7.0			5.5	1.0	5.5		T	T		T															T	
	SN ON GND	M	20	18	17	22	20	9	14	12	17	12	10	8	6	3															T	
SUSANVILLE AIRPORT	SNOWFALL	1.5																														
	SN ON GND	1																														
TAHOE CITY	SNOWFALL	7.0	5.0			5.0				T	1.0																					
	SN ON GND	18	23	21	20	25	20	18	17	17	17	16	15	14	12	11	10	8	8	M	7	5	4	4	2							
WOODFORDS	SNOWFALL	2.0			1.5	2.0					2.0																				2.0	2.0
	SN ON GND	1			1	1	T				1																				T	T
* * * CENTRAL COAST DRAINAGE 04																																
MOUNT HAMILTON	SNOWFALL				4.0																											
	SN ON GND				4	T																										
* * * SAN JOAQUIN DRAINAGE 05																																
CALAVERAS BIG TREES	SNOWFALL	5.0	4.5	T		10.0					4.0		T						T													
	SN ON GND	5	5	4	3	13					6	4																				
GLENNVILLE	SNOWFALL					1.0																										
	SN ON GND																															
GRANT GROVE	SNOWFALL	12.0	16.0	T		10.0					1.0																					T
	SN ON GND	14	30	29	28	37	33	29	28	26	26	24	23	23	18	17	16	13	12	12	12	11	10	9	8	7	5	4	2			
HETCH HETCHY	SNOWFALL	.8				5.0					1.5																					
	SN ON GND	1				5	T				2																					

See Reference Notes Following Station Index

SNOWFALL AND SNOW ON GROUND

Continued

CALIFORNIA
MARCH 1970

Station		Day of month 1	2	3	4	5	6	7	8	9	10	11	12	13	14	15	16	17	18	19	20	21	22	23	24	25	26	27	28	29	30	31
HUNTINGTON LAKE	SNOWFALL	15.0	8.0	T	T	12.0			T		4.0	T								1.0											1.0	1.0
	SN ON GND	43	46	43	42	50	44	41	39	38	41	40	39	38	36	35	33	32	31	31	30	29	28	27	25	23	22	21	21	20	21	21
NORTH FORK RANGER STA	SNOWFALL	-				-					-																					
	SN ON GND	-	-	-	-	-	-	-	-	-	-	-	-	-	-	-	-	-	-	-	-	-	-	-	-	-	-	-	-	-	-	-
SO ENTRANCE YOSEMITE	SNOWFALL	6.0	6.0			15.0					4.0																					2.0
	SN ON GND	6	11	7	4	19	11	9	6	4	6	5	3	1																		2
TEHACHAPI	SNOWFALL					-																										
	SN ON GND																															
* * * SOUTH COAST DRAINAGE 06																																
COYAMACA	SNOWFALL					2.3																										
	SN ON GND					2																										
IDYLLWILD FIRE DEPT	SNOWFALL	-	-			-					.5																					-
	SN ON GND	-	-	6	5	8	-	-	-	-	4	-																				
MOUNT WILSON FC 338 B	SNOWFALL	-	-	-	-	-	-	-	-	-	-	-	-	-	-	-	-	-	-	-	-	-	-	-	-	-	-	-	-	-	-	-
	SN ON GND	-	-	-	-	-	-	-	-	-	-	-	-	-	-	-	-	-	-	-	-	-	-	-	-	-	-	-	-	-	-	-
PALOMAR MT OBSERVATORY	SNOWFALL	1.0	3.0	T	T	8.0					T	.5																				1.0
	SN ON GND	T	1	T	T	7	5	2	1	T	T	T																				
SANDBERG WB	SNOWFALL				4.0	2.0					.6																					T
	SN ON GND					6	1	T																								
* * * SOUTHEAST DESERT BASINS 07																																
BISHOP WB AIRPORT	SNOWFALL																															
	SN ON GND																														.1	
DEEP SPRINGS COLLEGE	SNOWFALL				T																											
	SN ON GND				T																											
MITCHELL CAVERNS	SNOWFALL					1.0					T																					
	SN ON GND																															
SQUIRREL INN 2	SNOWFALL	4.1	2.2			13.5					.5																					.5
	SN ON GND	4	5	4	-	16	12	10	9	5	4	3	2	2	2	1	T	T	T	T	T	T	T									T
WHITE MOUNTAIN 1	SNOWFALL		1.0			T					-	-	-																		1.0	T
	SN ON GND	9	8	8	8	8	-	-	-	-	-	-	-	-	-	-	-	4	4	-	-	-	-	-	-	-	-	-	2	1	2	4
WHITE MOUNTAIN 2	SNOWFALL	1.5	1.0			1.0					2.0	T	T																		2.0	3.0
	SN ON GND	13	13	13	12	13	12	11	9	9	10	10	10	9	9	9	8	7	7	6	6	5	5	5	4	4	3	3	3	T	2	5

DAILY SOIL TEMPERATURES

CALIFORNIA
MARCH 1970

Station	Depth (IN)	Time	1	2	3	4	5	6	7	8	9	10	11	12	13	14	15	16	17	18	19	20	21	22	23	24	25	26	27	28	29	30	31	Average
			Day of month																															
BRAWLEY 2 SW																																		
	4	9AM	60	58	58	57	57	57	57	59	58	59	57	58	59	60	61	60	60	60	58	57	57	59	60	60	62	62	62	60	61	59	59	59.1
		MAX	61	63	64	63	62	63	65	65	64	61	63	65	66	67	68	67	67	65	65	63	66	68	69	70	70	68	66	68	68	65	67	65.5
		MIN	59	57	54	55	56	55	54	55	56	56	54	55	55	56	57	58	57	57	54	55	53	56	57	57	59	58	59	55	59	56	58	56.2
	8	9AM	60	59	59	59	59	59	59	60	60	60	59	60	61	61	62	62	62	62	61	60	60	61	62	62	64	63	64	62	63	61	61	60.9
		MAX	61	60	60	60	60	60	62	62	62	62	62	63	64	65	65	66	65	65	65	63	63	65	66	67	68	67	66	67	66	65	66	63.8
		MIN	60	57	58	56	58	58	58	59	59	59	58	59	60	60	61	62	61	62	60	59	59	60	61	62	63	63	63	61	62	60	60	59.9
	12	9AM	61	60	60	60	60	60	61	61	61	61	61	61	61	62	63	63	63	63	62	62	61	62	63	63	64	64	65	64	64	61	62	61.9
	20	9AM	60	61	61	61	61	61	61	61	61	61	61	61	61	62	62	62	63	63	63	62	62	62	62	63	63	63	64	64	64	63	63	62.0
	39	9AM	62	62	62	62	62	62	62	62	62	62	63	63	63	63	61	63	62	63	63	63	63	63	63	63	64	64	64	64	64	62	64	62.7
	79	9AM	67	67	67	67	67	67	67	67	67	67	67	67	67	67	67	67	67	67	67	67	67	67	67	67	67	67	67	67	67	67	67	67.0
DAVIS 2 WSW																																		
	4	MAX	60	62	62	56	52	60	61	58	65	56	60	56	66	70	72	68	74	67	66	66	69	70	73	74	76	74	73	72	73	74	70	66.3
		MIN	54	46	48	50	46	47	49	52	50	45	50	50	53	57	55	57	57	52	50	50	52	54	56	57	62	60	57	56	59	58	57	53.1
FRESNO WB AIRPORT																																		
	2	MAX	66	68	70	52	59	75	77	73	73	73	75	80	85	83	79	85	81	-	87	89	91	91	92	95	95	93	95	95	91	91	90	81.6
		MIN	50	48	43	46	44	41	46	52	47	48	46	50	53	55	54	53	55	-	50	50	51	53	55	57	60	61	56	57	57	55	54	51.6
	4	MAX	57	64	63	52	55	68	70	67	67	67	68	73	78	75	73	77	74	-	78	79	81	82	83	84	86	84	86	86	83	82	81	74.1
		MIN	53	50	46	49	46	45	50	54	54	51	52	51	53	56	58	56	58	-	55	55	56	57	59	61	64	64	61	62	62	60	59	55.2
	8	MAX	57	58	58	54	54	59	61	60	60	61	62	64	67	66	64	67	66	-	68	68	69	71	72	73	74	74	75	75	73	73	72	65.8
		MIN	55	54	52	52	48	49	53	55	55	54	55	55	55	58	61	59	61	-	60	60	60	61	63	64	66	66	66	66	65	64	64	58.5
	20	8AM	61	60	60	59	58	57	57	57	58	[illegible]	58	[illegible]	59	61	61	61	62	62	62	63	62	63	64	65	66	67	67	68	68	68	68	61.9
	40	8AM	55	55	56	56	56	55	55	55	55	54	55	55	55	55	55	55	56	56	56	57	57	57	57	58	58	58	59	60	60	60	60	56.5
RIVERSIDE EXP STA																																		
SUB-STA 1																																		
	12	MAX	57	56	55	55	54	54	54	55	55	55	54	55	56	59	61	61	61	61	59	59	61	61	63	63	63	63	61	61	62	62	61	58.6
		MIN	56	54	54	54	53	53	53	53	54	54	53	53	54	56	58	59	59	59	57	57	57	57	60	61	61	61	59	59	60	60	59	56.7
SUB-STA 2																																		
	18	MAX	61	61	60	59	58	58	60	60	60	60	60	58	60	60	63	64	64	63	62	63	63	64	65	65	64	63	64	64	63	63	62	61.7
		MIN	61	60	59	58	57	56	57	58	59	59	57	57	57	59	60	62	62	61	60	61	61	62	64	63	62	62	62	62	62	62	60	60.1

BRAWLEY 2 SW : HOLTVILLE SILTY CLAY, LEVEL, GRASS-COVERED SURFACE EXPOSED TO FULL SUN. GRASS MOWED AND IRRIGATED TO MAINTAIN GROWTH. MAXIMUM AND MINIMUM READINGS FROM THERMOGRAPH FOR 24 HOURS ENDING AT 9 A. M. READINGS AT 9 A. M. ARE FROM MERCURY-IN-GLASS THERMOMETERS.

DAVIS 2 WSW : SANDY LOAM -- UNDER BARE GROUND SURFACE. MAX AND MIN DATA FROM SOIL THERMOGRAPH FOR 24 HOURS ENDING AT 8 A. M.

FRESNO WB AP : ATWATER SANDY LOAM, LEVEL, BARE GROUND, DRAINAGE TO SOUTH, LATE AFTERNOON SHADE IN SUMMER ONLY. PALMER THERMOMETERS FOR 20- AND 40-INCH DEPTH. LAMBRECHT DISTANCE SOIL THERMOGRAPH FOR 2-, 4-, AND 8-INCH DEPTH. MAX AND MIN READINGS FOR 24 HOURS ENDING AT MIDNIGHT.

RIVERSIDE EXP STA : STATION 1: RAMONA SANDY LOAM-LEVEL, BARE GROUND, WELL DRAINED, UNDER FULL SUN. MAX AND MIN FROM THERMOGRAPH FOR 24 HOURS ENDING AT MIDNIGHT.
STATION 2: RAMONA SANDY LOAM-LEVEL, WELL DRAINED, UNDER SHADE OF A VALENCIA ORANGE TREE AND UNDER REGULARLY IRRIGATED SOIL. MAX AND MIN FROM THERMOGRAPH FOR 24 HOURS ENDING AT MIDNIGHT. STATION 2 LOCATED 1/4 MILE NE OF STATION 1.

See Reference Notes Following Station Index

SUPPLEMENTAL DATA

CALIFORNIA
MARCH 1970

	Wind (Speed — m.p.h.)						Relative humidity averages-percent				Number of days with precipitation								
							Standard of Time PACIFIC												
	Resultant Direction	Resultant Speed	Average	Fastest mile	Direction of fastest mile	Date of fastest mile	04	10	16	22	Trace	.01-.09	.10-.49	.50-.99	1.00-1.99	2.00 and over	Total	Percent of Possible sunshine	Average sky cover sunrise to sunset
BAKERSFIELD WB AIRPORT	36	2.1	6.9	23++	30	10+	68	49	36	57	2	3	1	0	0	0	6	-	3.9
BISHOP WB AIRPORT	-	-	-	-	-	-	-	29	18	-	1	2	0	0	0	0	3	-	3.6
BLUE CANYON WB AIRPORT	-	-	-	28++	7	17	-	50	-	-	0	3	4	0	1	1	9	-	5.0
EUREKA WB CITY	-	-	-	38	N	28	-	-	-	-	3	5	4	2	0	0	14	77	5.3
FRESNO WB AIRPORT	33	2.2	6.6	26	NW	17	89	61	42	73	3	1	0	1	1	0	6	89	4.1
LONG BEACH WB AIRPORT	22	2.2	6.6	23++	26	10	80	63	54	74	1	3	1	1	0	0	6	-	5.2
LOS ANGELES WB AIRPORT	24	3.3	8.6	40 %	W	10	80	61	66	75	3	1	2	1	0	0	7	-	5.0
LOS ANGELES CIVIC CENTER	-	-	-	22	SW	31	-	-	-	-	1	0	2	1	1	0	5	74	4.1
MOUNT SHASTA WB CITY	33	3.5	8.5	-	-	-	69	57	43	62	2	4	4	0	0	0	10	-	-
OAKLAND WB AIRPORT	31	3.6	9.3	35++	4	18	77	67	60	70	2	3	1	1	0	0	7	-	3.5
RED BLUFF WB AIRPORT	35	5.7	10.4	33	N	26+	64	49	36	57	4	2	1	3	0	0	10	82	4.7
SACRAMENTO WB AIRPORT	32	3.9	8.2	34	N	26+	79	67	47	70	1	2	3	1	0	0	7	84	4.1
SANDBERG WB	-	-	-	38++	7	18	61	52	49	61	1	1	2	1	0	0	5	-	4.5
SAN DIEGO WB AIRPORT	26	3.8	8.1	26	S	04	68	57	56	66	3	2	2	1	0	0	8	74	5.4
SAN FRANCISCO WB AIRPORT	30	7.2	11.8	31++	28	16	73	61	54	68	1	4	1	0	1	0	7	-	3.5
SAN FRANCISCO FEDERAL BLDG	-	-	-	26	N	27	-	-	-	-	1	4	1	0	1	0	7	85	-
SANTA MARIA WB AIRPORT	-	-	-	-	-	-	-	58	59	78	0	1	1	2	0	0	4	-	3.4
STOCKTON WB AIRPORT	32	4.6	9.4	39++	33	26	81	63	45	70	2	0	2	0	2	0	6	-	3.9

% PEAK GUST

See Reference Notes Following Station Index

STATION INDEX

STATION	INDEX NO.	DIVISION	COUNTY	DRAINAGE	LATITUDE	LONGITUDE	ELEVATION	TEMP	PRECIP	EVAP	SPECIAL	OBSERVER
ACTON-HUBBARD RDFC2610	0014	06	LOS ANGELES	29	34 30	118 15	3200		5P		C	MRS SADIE TAYLOR
ADELANTO	0024	07	SAN BERDINO	15	34 35	117 25	2845		SS			FRANK EBERT
ADIN RANGER STATION	0029	02	MODOC	21	41 12	120 57	4195	5P	5P			U S FOREST SERVICE
ALAMO 1 N	0064	04	CONTRA COSTA	4	37 52	122 02	410		7A			FRANK J CUZZILLO
ALDERPOINT	0088	01	HUMBOLDT	7	40 10	123 37	460	8A	8A			MRS BARBARA WILLBURN
ALDER SPRINGS	0093	02	GLENN	23	39 40	122 42	4440				S	U S ARMY ENGINEERS
ALISO CN OAT MT FC 446	0115	06	LOS ANGELES	13	34 19	118 33	2367		5P		C	GETTY OIL CO.
ALPINE	0136	06	SAN DIEGO	33	32 50	116 46	1735	5P	5P			ALPINE FIRE DEPT
ALTADENA	0144	06	LOS ANGELES	13	34 11	118 08	1127		5P			RUBIO CANYON L&W ASN
ALTURAS RANGER STATION	0161	02	MODOC	21	41 29	120 32	4365	8A	8A		C H	U S FOREST SERVICE
AMBOY	0176	01	SAN BERDINO	6	34 34	115 45	635				C	STATE DIV OF HWYS
ANGIOLA	0204	05	TULARE	9	35 59	119 29	205		8A			ANGIOLA ELEV & WHSE
ANGWIN PAC UNION COL	0212	01	NAPA	17	38 34	122 26	1815	8A	8A		C	PACIFIC UNION COL
ANTIOCH FIBREBOARD ML	0227	05	CONTRA COSTA	27	38 01	121 46	28	10A	10A			FIBREBOARD CORPORATION
ANTIOCH PUMPING PL 3	0232	05	CONTRA COSTA	27	37 59	121 44	60	8A	8A	8A		U S BUR RECLAMATION
ANZA	0235	06	RIVERSIDE	33	33 33	116 40	3925		8A			CALIF DIV OF FORESTRY
APACHE CAMP	0239	06	VENTURA	30	34 52	119 20	4965				C	KERN CO ROAD CAMP
APPLE VALLEY	0244	07	SAN BERDINO	15	34 31	117 13	2935		4P			APPLE VALLEY RANCHOS
ARROYO GRANDE	0320	04	SN LUIS OBPO	4	35 07	120 34	105		8A			COUNTY ROAD DEPT
ARROYO SECO	0322	04	MONTEREY	24	36 14	121 29	800				C	MRS. CHRISTY GIACOMAZZI
ARROYO SECO RS FC 508D	0327	06	LOS ANGELES	13	34 13	118 10	1220		5P			U S FOREST SERVICE
ASH MOUNTAIN	0343	05	TULARE	9	36 29	118 50	1708	8A	8A		H	U S NAT PARK SERVICE
ATLAS ROAD DUTRA	0368	01	NAPA	17	38 26	122 15	1660				C	MRS. GLADYS A. DUTRA
ATWELL	0374	05	TULARE	9	36 28	118 40	6480				S	CORPS OF ENGINEERS
AUBERRY 1 NW	0379	05	FRESNO	27	37 05	119 30	2140	5P	5P			STANLEY TOPHAM
AUBURN	0383	02	PLACER	1	38 54	121 04	1297	7A	7A			DAN BARBER
AVALON PLEASURE PIER	0395	06	LOS ANGELES	33	33 21	118 19	25	8A	8A			BRUCE PONCEL
AVILA BEACH	0403	04	S LUIS OBISP	4	35 10	120 44	32	4P				MRS MARSHALL C ELLIS
AZUSA CITY PARK FC143B	0410	06	LOS ANGELES	26	34 08	117 54	610		8A			AZUSA CITY PARK
BADGER R	0422	05	TULARE	9	36 38	119 01	3030				C	MRS LUCILLE E WEDDLE
BADGER PASS R	0425	05	MARIPOSA	14	37 40	119 40	7300				S	U S NAT PARK SERVICE
BAKER	0436	07	SAN BERDINO	6	35 16	116 04	940				C	L E METHENY
BAKER 9 NNW	0437	07	SAN BERDINO	6	35 23	116 07	1045	8A	8A			L A WTR & PWR DEPT
BAKERSFIELD WB AIRPORTR	0442	05	KERN	10	35 25	119 03	475	MID	MID		C J	U S WEATHER BUREAU
BALCH POWER HOUSE	0449	05	FRESNO	11	36 55	119 05	1720	4P	4P		C	P G & E COMPANY
BALL MOUNTAIN LOOKOUT	0468	02	TEHAMA	23	39 56	122 47	6500				S	U S WEATHER BUREAU
BARRETT DAM	0514	06	SAN DIEGO	33	32 41	116 40	1623	7A	7A			SAN DIEGO WATER DEPT
BARSTOW	0519	07	SAN BERDINO	15	34 54	117 02	2162	4P	4P			BARSTOW FIRE DISTRICT
BARTON FLAT	0534	05	FRESNO	11	36 49	118 53	3760				S	CORPS OF ENGINEERS
BATES RIDGE	0543	06	SNTA BARBARA	30	34 55	119 55	5165				S	U S WEATHER BUREAU
BEARTRAP MEADOW	0596	05	TULARE	9	36 41	118 52	6800				S	CORPS OF ENGINEERS
BEAUMONT	0606	06	RIVERSIDE	28	33 56	116 58	2613		8A		C	BEAUMONT IRRIG DIST
BEAUMONT PUMPING PLANT	0607	06	RIVERSIDE	28	33 59	116 58	3045	7A	7A	7A		BEAUMONT IRRIG DIST
BEAUMONT 1 E	0609	07	RIVERSIDE	6	33 56	116 58	2605	4P	4P			U S WB OBSERVER
BEEHIVE MEADOW	0617	05	TUOLUMNE	37	38 00	119 47	6500				S	HETCH HETCHY WTR SUP
BEL AIR FC 10 B	0619	06	LOS ANGELES	33	34 05	118 27	585		5P		C	A. S. PORTER
BEN LOMOND NO 3	0677	04	SANTA CRUZ	4	37 05	122 04	720	5P	5P			WESLEY C. THOMPSON
BENTON INSPECTION STA	0684	07	MONO	19	37 51	118 29	5461		MID			BUR.OF PLT.QUARANTINE
BERKELEY	0693	04	ALAMEDA	4	37 52	122 15	299	8P	MID		C	UNIVERSITY OF CALIF
BERRYESSA LAKE	0705	02	NAPA	23	38 33	122 14	460	8A	8A	8A		HARVEY O FRYER
BESWICK 7 S	0715	01	SISKIYOU	12	41 52	122 14	6140				S	U S WEATHER BUREAU
BIEBER	0731	02	LASSEN	21	41 07	121 08	4125				C	CALIF DIV OF FORESTRY
BIG BAR RANGER STATION	0738	01	TRINITY	35	40 45	123 15	1260	8A	8A		H	U S FOREST SERVICE
BIG BEAR LAKE	0741	06	SAN BERDINO	28	34 15	116 55	6745	5P	5P			BIG BEAR LK FIRE DIST
BIG BEAR LAKE DAM	0742	06	SAN BERDINO	28	34 14	116 58	6815		7A		C H	BEAR VALLEY MUT WTR CO
BIG BEND RANGER STA	0747	02	PLACER	39	39 18	120 31	5739		8A			U S FOREST SERVICE
BIG DALTON DAM FC223BE	0758	06	LOS ANGELES	26	34 10	117 49	1575		5P			GERALD H THRASHER
BIG PINE CREEK	0767	07	INYO	19	37 08	118 29	10060				S	DEPT WATER RESOURCES
BIG PINES PARK FC 83B	0779	07	LOS ANGELES	6	34 23	117 41	6862		5P		C	U S FOREST SERVICE
BIG SUR STATE PARK	0790	04	MONTEREY	4	36 15	121 47	235		8A			STATE PARK SERVICE
BIG TUJUNGA DAM FC46DE	0798	06	LOS ANGELES	13	34 18	118 11	2317		5P			LOS ANGELES CO FCD
BIRMINGHAM GEN HOSP	0818	06	LOS ANGELES	13	34 11	118 30	722				C	CORPS OF ENGINEERS
BISHOP CREEK INTAKE 2 R	0819	07	INYO	19	37 15	118 35	8154		MID			SO. CALIF. EDISON CO
BISHOP WB AIRPORT R	0822	07	INYO	19	37 22	118 22	4108	MID	MID		C H	U S WEATHER BUREAU
BISHOP UNION CARBIDE	0824	07	INYO	19	37 22	118 43	9390	3P	3P			UNION CARBIDE CO
BLACK MOUNTAIN 2 SW	0850	04	SANTA CLARA	4	37 18	122 10	2330		9A			MRS MARY INCERPI
BLACKS MOUNTAIN R	0867	02	LASSEN	21	40 46	121 12	7200				S	U S WEATHER BUREAU
BLACKWELLS CORNER 2WNW	0875	05	KERN	10	35 37	119 54	710	5P	5P			BERRENDA MESA WATER D.
BLUE CANYON WB AIRPORTR	0897	02	PLACER	39	39 17	120 42	5280	MID	MID		C HJ	U S WEATHER BUREAU
BLUE CREEK MTN 10	0900	01	DEL NORTE	12	41 24	123 46	4808				S	U S WEATHER BUREAU
BLYTHE	0924	07	RIVERSIDE	5	33 37	114 36	268	4P	8A			STATE DIV OF FSTRY
BLYTHE 7 W	0925	07	RIVERSIDE	5	33 37	114 43	390				C	STATE DIV OF FSTRY
BLYTHE FAA AIRPORT	0927	07	RIVERSIDE	5	33 37	114 43	395	MID	MID			FED AVIATION AGENCY
BOARD CAMP MOUNTAIN	0929	01	HUMBOLDT	25	40 42	123 42	4500				S	STATE OF CALIFORNIA
BOCA	0931	03	NEVADA	36	39 23	120 06	5575	8A	8A	8A	H	RONALD KIRBY
BODIE	0943	03	MONO	38	38 13	119 01	8370	8A	8A			BODIE HISTORICAL ST PK
BONITA	0968	06	SAN DIEGO	33	32 40	117 02	105	5P	5P			ERIC H. LOOS
BOONVILLE MNTNC STA	0973	01	MENDOCINO	17	39 01	123 22	342		8A			STATE DIV OF HWYS
BORON	0979	07	KERN	6	35 00	117 39	2460				C	KERN CO FIRE DEPT
BORREGO DESERT PARK	0983	07	SAN DIEGO	6	33 16	116 25	765	8A	9A		C	CAL DIV BEACH & PKS
BOULDER C LOCATELLI R	1005	04	SANTA CRUZ	4	37 09	122 12	2175				C	VINCENT O LOCATELLI
BOULEVARD NO. 2	1010	07	SAN DIEGO	6	32 40	116 18	3600		6P			MEYER'S TRAILER RANCH
BOUQUET CANYON	1013	06	LOS ANGELES	29	34 35	118 22	3055		MID			L A WTR & PWR DEPT
BOWMAN DAM	1018	02	NEVADA	39	39 27	120 39	5347	4P	4P		C	NEVADA IRRIG DIST
BRADLEY	1034	04	MONTEREY	24	35 52	120 48	540		8A			STATE DIV OF FSTRY
BRANNAN ISLAND	1043	02	SACRAMENTO	23	38 07	121 42	30	8A	8A	8A		CALIF DIV BEACHES-PARKS
BRANSCOMB 3 NNW	1046	01	MENDOCINO	7	39 42	123 39	1455		8A			MRS. DOROTHY F. JACK
BRAWLEY 2 SW	1048	07	IMPERIAL	6	32 57	115 33	-100	9A	9A			AGR RESEARCH SERVICE
BRAY 10 WSW	1050	01	SISKIYOU	12	41 34	122 08	5759				S	U S WEATHER BUREAU
BREA CITY	1056	06	ORANGE	26	33 56	117 54	383		8A			BREA FIRE DEPT
BREA DAM	1057	06	ORANGE	26	33 53	117 56	275				C	CORPS OF ENGINEERS
BRENTWOOD 6 SW	1060	05	CONTRA COSTA	27	37 53	121 46	325				C	VERNON R CAKEBREAD
BRIDGEPORT	1072	03	MONO	38	38 15	119 14	6470	5P	5P		H	ROBERT W. SANDY
BRIDGEPORT RANGER STA	1076	03	MONO	38	38 17	119 17	6560				C	U S FOREST SERVICE
BRIDGEVILLE 4 NNW	1080	01	HUMBOLDT	7	40 32	123 49	2050		8A			MRS ALBERT R HUNT
BROCKWAY SUMMIT	1096	03	PLACER	36	39 16	120 04	7200				S	CORPS OF ENGINEERS
BROOKS FARNHAM RANCH	1112	02	YOLO	23	38 46	122 09	294	11A	11A		C	MRS JOYCE A FARNHAM
BRUSH CREEK	1130	02	BUTTE	8	39 41	121 20	3560		8A		C	U S FOREST SERVICE
BRUSHY SPRGS GUARD STA	1133	02	PLACER	1	39 00	120 35	4880				S	DEPT. OF WATER RESOURCE
BRYSON	1142	04	MONTEREY	24	35 48	121 06	925				C	ERNEST A WEFERLING
BUCKHORN	1149	02	SHASTA	21	40 52	121 51	3800		3P			MRS. ANNA HOWE
BUCKS CREEK PH	1159	02	PLUMAS	8	39 55	121 20	1760		2P			P G & E COMPANY
BUCKS LAKE	1161	02	PLUMAS	8	39 54	121 12	5200				C	U. S. WEATHER BUREAU
BUENA VISTA	1170	04	SAN BENITO	20	36 46	121 11	1640				C	RANCHO QUIEN SABE
BURBANK FD FC226 B	1192	06	LOS ANGELES	13	34 11	118 18	680		5P			R. V. CHRISTOFFERSEN
BURBANK VALLEY PMP PLT	1194	06	LOS ANGELES	13	34 11	118 21	655	5P	5P		C	BURBANK PUBLIC SERVICE
BURLINGAME	1206	04	SAN MATEO	4	37 35	122 21	10	4P	4P	4P		B WASTE WTR TRMT PL
BURNEY	1214	02	SHASTA	21	40 53	121 40	3127	8A	8A			MRS RUTH C ESTES
BURNT RANCH 1 S	1215	01	TRINITY	35	40 48	123 28	2150		8A			PAUL F KAUT
BURTON RANCH	1216	04	CONTRA COSTA	4	37 52	122 05	560		8A			MRS M A R STIRTON
BUTTE LAKE	1237	02	LASSEN	23	40 34	121 18	6060				S	LASSEN VOLCANIC NATL PK
BUTTONWILLOW	1244	05	KERN	10	35 24	119 28	269	8A	8A			BUENA VISTA W S DIST
CABAZON	1250	07	RIVERSIDE	6	33 55	116 47	1800		5P			WILLARD HAGER
CACHUMA DAM	1253	06	SNTA BARBARA	32	34 35	119 59	781	9A	9A	9A	C	U S BUR RECLAMATION
CAJON WEST SUMMIT	1272	07	SAN BERDINO	6	34 23	117 34	4780				C	SAN BERDINO CO FCD
CALAVERAS BIG TREES	1277	05	CALAVERAS	2	38 17	120 19	4696	8A	8A		H	CAL DIV BEACH & PKS
CALAVERAS RANGER STA	1280	05	CALAVERAS	34	38 12	120 22	3343				C	U S FOREST SERVICE
CALAVERAS RESERVOIR	1281	04	ALAMEDA	11	37 29	121 49	805		7A			S F WATER DEPT
CALEXICO 2 NE	1288	07	IMPERIAL	6	32 41	115 28	12		5P			IMPERIAL IRRIG DIST
CALISTOGA	1312	01	NAPA	17	38 35	122 35	364		6P			CITY OF CALISTOGA
CALLAHAN RANGER STA	1316	01	SISKIYOU	12	41 18	122 48	3136	5P	5P			U S FOREST SERVICE
CAMEL PEAK	1348	02	PLUMAS	8	39 43	121 06	5560				S	CALIF DEPT WATER RESR
CAMP ANGELUS	1369	06	SAN BERDINO	28	34 09	116 59	5770				C	STATE DIV OF HWYS
CAMP HI HILL OPIDS 57E	1404	06	LOS ANGELES	26	34 15	118 06	4250		5P			L.B. UNIFIED SCH DIST.
CAMPO	1424	06	SAN DIEGO	33	32 37	116 28	2630	5P	5P			ARCHIE C LEACH
CAMP PARDEE	1428	05	CALAVERAS	16	38 15	120 51	658	8A	8A	8A	C	E BAY MUN UTL DIST
CAMP PIONEER SKI SHLTR	1433	02	SIERRA	39	39 38	120 34	5565				S	U S FOREST SERVICE
CAMP SIX LOOKOUT	1456	01	DEL NORTE	17	41 50	123 52	3700				S	STATE OF CALIFORNIA
CAMPTONVILLE RS	1462	02	YUBA	39	39 27	121 03	2755		8A		C	U S FOREST SERVICE
CANBY 11 SW	1475	02	MODOC	21	41 22	121 03	4500		5P			ELMER J. EBERSOLE
CANBY RANGER STATION	1476	02	MODOC	21	41 27	120 52	4312		3P			U S FOREST SERVICE
CANOGA PARK PIERCE COL	1484	06	LOS ANGELES	13	34 11	118 34	790	4P	4P			L A PIERCE COLLEGE
CANTIL	1488	07	KERN	6	35 18	117 58	2010	6P	6P			POSTMASTER
CANYON DAM	1497	02	PLUMAS	8	40 10	121 05	4555	5P	5P		H	P G & E COMPANY
CARBON CANYON GILMAN	1518	06	ORANGE	26	33 55	117 47	1625				C	CORPS OF ENGINEERS
CARBON CANYON WORKMAN	1520	06	SAN BERDINO	28	33 58	117 47	1180				C	CORPS OF ENGINEERS
CARIBOU POWER HOUSE	1522	02	PLUMAS	8	40 05	121 09	2986		4P			P G & E COMPANY
CARMEL VALLEY	1534	04	MONTEREY	4	36 29	121 44	425	5P	5P			A A COLLINS JR
CARPINTERIA RESERVOIR	1540	06	SANTA BARBAR	33	34 24	119 29	385				C	COUNTY OF SANTA BARBARA
CATHEYS VY BULL RUN RH	1588	05	MARIPOSA	27	37 24	120 03	1425	9A	9A		C	WM H ALISON
CAZADERO	1602	01	SONOMA	22	38 32	123 08	1040		5P			MISS HAZEL L BOROTRA
CECILVILLE 5 SE	1606	01	SISKIYOU	12	41 06	123 03	2980	6P	6P			MRS. RUBY L. ROSE
CEDARVILLE	1614	03	MODOC	18	41 32	120 10	4670	8A	8A			U S SOIL CON SERVICE
CENTERVILLE PH	1624	02	BUTTE	23	39 47	121 40	522	4P	4P			P G & E COMPANY
CHAGOOPA	1647	05	TULARE	10	36 30	118 27	10340				S	U S ARMY ENGINEERS
CHALLENGE RANGER STA	1653	02	YUBA	39	39 29	121 13	2560		8A			U S FOREST SERVICE
CHAMPS FLAT WEST MDW	1656	02	LASSEN	18	40 42	120 58	5590				S	DWR-NORTHERN DIST
CHATSWORTH FC 24 D	1680	06	LOS ANGELES	13	34 15	118 36	957		VAR			LONNIE BATWAY
CHATSWORTH RESERVOIR	1682	06	LOS ANGELES	13	34 14	118 37	906				C	CORPS OF ENGINEERS
CHERRY VALLEY DAM	1697	05	TUOLUMNE	37	37 58	119 55	4765	8A	8A			HETCH HETCH WTR SUP
CHESTER	1700	02	PLUMAS	8	40 18	121 14	4525	5P	5P		H	NED EARL
CHICO EXPERIMENT STA	1715	02	BUTTE	23	39 42	121 47	205	5P	5P	5P	C	U S PLANT INTRO GRDN
CHIQUITO CREEK	1737	05	MADERA	27	37 30	119 23	7290				S	DEPT OF WTR RESOURCES
CHITTENDEN PASS	1739	04	SAN BENITO	20	36 54	121 36	125		8A			VICTOR L HASKIN
CHOLAME ALLEY RANCH	1743	04	SN LUIS OBPO	24	35 43	120 15	1753				C	WILLIAM S. ALLEY
CHUCHUPATE RANGER STA	1754	05	VENTURA	10	34 48	119 01	5260				C	U S FOREST SERVICE
CHULA VISTA	1758	06	SAN DIEGO	33	32 38	117 06	9	8A	8A	8A		WESTERN SALT COMPANY
CITRUS HEIGHTS	1773	02	SACRAMENTO	23	38 42	121 18	138		9P			JAMES O GOODRIDGE
CLAREMONT POMONA COL	1779	06	LOS ANGELES	26	34 06	117 43	1201	5P	5P			POMONA COLLEGE PHYSICS
CLARKS PEAK 1 NE	1783	02	PLUMAS	8	40 13	120 30	5910				S	CALIF DEPT OF WATER RES
CLARKSBURG	1784	02	YOLO	23	38 25	121 32	14	8A	8A			AMER CRYSTAL SUG CO
CLARKS VALLEY MUDD RCH	1785	02	GLENN	23	39 33	122 24	410		7A			DICK MUDD
CLEAR CREEK	1799	01	SISKIYOU	12	41 43	123 27	975		9A			JOHN R JARDINE
CLEARLAKE HIGHLANDS	1806	02	LAKE	23	38 58	122 38	1360	8A	8A		C	C IVAN GLENDINNING
CLOVERDALE 3 SSE	1838	01	SONOMA	22	38 46	122 59	320	8A	8A			ELMER W OLSON
CLOVERDALE 11 W	1840	01	SONOMA	22	38 46	123 13	1820				C	ELWOOD R. ZIMMERMAN
CLOVER MEADOWS GS	1844	05	MADERA	27	37 32	119 17	7002				S	U S FOREST SERVICE
CLOVER VALLEY	1845	02	PLUMAS	8	39 57	120 27	5500				S	CALIF DEPT OF WATER RES
COALINGA	1864	05	FRESNO	27	36 09	120 21	671	6P	6P			COALINGA FIRE DEPT
COALINGA 1 SE	1867	05	FRESNO	27	36 08	120 21	663				C	UNION OIL COMPANY
COALINGA 14 WNW	1869	05	FRESNO	27	36 14	120 34	1640		5P			BILL HOWELL
COFFEE CREEK RS	1886	01	TRINITY	35	41 05	122 42	2500				C	U S FOREST SERVICE
COHASSET 1 NNE	1891	02	BUTTE	23	39 57	121 43	3180		8A			WALTER ROACH
COLBYS FC 53 D	1896	06	LOS ANGELES	13	34 18	118 07	3675		4P			ELMERTA B. BENNETT
COLEMAN FISHERIES STA	1907	02	SHASTA	23	40 24	122 08	420		8A			U S F & W L SERVICE
COLFAX	1912	02	PLACER	39	39 06	120 58	2418	6P	6P		H	SOUTHERN PACIFIC R R CO
COLGATE POWER HOUSE	1916	02	YUBA	39	39 20	121 11	585		4P			YUBA CO. WATER AGENCY
COLUSA 1 SSW	1948	02	COLUSA	23	39 12	122 01	60	6P	6P			IVAN J STEPHENS
CONCORD 3 E	1962	04	CONTRA COSTA	4	37 58	121 59	195		8A			HOWARD R LEE
COOL	1985	02	EL DORADO	1	38 53	121 01	1480		8A			W B THRELKEL
COPCO NO 1 DAM	1990	01	SISKIYOU	12	41 59	122 20	2703		4P			PAC POWER & LIGHT CO
CORCORAN IRRIG DIST	2012	05	KINGS	9	36 06	119 34	200	5P	5P		C	CORCORAN IRRIG. DIST
CORNING HOUGHTON RANCH	2027	02	TEHAMA	23	39 54	122 21	487		8A			TROY DUNCAN
CORONA	2031	06	RIVERSIDE	28	33 52	117 34	710	5P	5P			CORONA FIRE DEPT
CORRALITOS	2048	04	SANTA CRUZ	20	36 59	121 48	264				C	STATE DIV OF FSTRY
COTTONWOOD CREEK	2069	07	INYO	19	36 29	118 11	10600				S	DEPT WATER RESOURCES
COVELO	2081	01	MENDOCINO	7	39 47	123 15	1385	8A	8A		H	GRANT W HANCOCK
COVELO EEL RIVER RS	2084	01	MENDOCINO	7	39 50	123 05	1514				C	U S FOREST SERVICE
COVINA TEMPLE FC 193 B	2090	06	LOS ANGELES	26	34 05	117 52	575		5P			WILLIAM B TEMPLE
COYOTE WELLS	2111	07	IMPERIAL	6	32 44	115 58	250		3P			COYOTE WELLS SVC STA
CRABTREE MEADOW	2114	05	TULARE	10	36 34	118 21	10700				S	ST OF CALIF SNOW SURVEY
CRAWFORD RANCH	2139	07	SAN DIEGO	6	32 53	116 17	1500				C	ROBERT A CRAWFORD
CRESCENT CITY 1 N	2147	01	DEL NORTE	17	41 46	124 12	40	4P	4P			PAC POWER & LIGHT CO
CRESCENT CITY 7 ENE	2148	01	DEL NORTE	17	41 48	124 05	120		8A			DEPT OF PARKS & RECREAT
CRESCENT CITY MNTC STA	2150	01	DEL NORTE	17	41 46	124 12	50				C	STATE DIV OF HWYS
CRESTLINE FIRE STA 2	2164	07	SAN BERDINO	15	34 15	117 15	4900				C	CRESTLINE FIRE STA NO 2
CROCKETT	2177	04	CONTRA COSTA	4	38 01	122 13	9	8A	8A			C&H SUGAR REFINING CO
CROWDER FLAT	2184	01	MODOC	12	41 53	120 44	5175				S	CALIFORNIA DWR
CRYSTAL LAKE FC 283C	2198	06	LOS ANGELES	26	34 19	117 51	5370		5P			U S FOREST SERVICE
#CULVER CITY	2214	06	LOS ANGELES	33	34 01	118 24	106	5P	5P			CULVER CITY FIRE DEPT
CUMMINGS	2218	01	MENDOCINO	7	39 50	123 38	1285		5P			MRS MARY S. INGRAM
CUYAMA	2236	06	SNTA BARBARA	30	34 56	119 37	2255	8A	8A			JOHN S ROWELL
CUYAMACA	2239	06	SAN DIEGO	25	32 59	116 35	4650	8A	8A		C H	HELIX IRRIGATION DIST
CUYAMA RANCH	2248	06	SN LUIS OBPO	30	34 59	119 40	2170				C	COUNTY OF SANTA BARBARA
DAGGETT 1 ENE	2255	07	SAN BERDINO	6	34 52	116 52	1975				C	COOL WATER RANCH
DAGGETT FAA AIRPORT	2257	07	SAN BERDINO	6	34 52	116 47	1915	MID	MID			FED AVIATION AGENCY
DANA 2 SE	2269	02	SHASTA	21	41 06	121 31	3320		8A			DALE S. BOSE
DAVENPORT	2290	04	SANTA CRUZ	4	37 01	122 12	273		9A			PAC CEMENT AGGREGATE
DAVIS 2 WSW	2294	02	YOLO	23	38 32	121 46	60	8A	8A	8A	CG	UNIVERSITY OF CALIF
DAVIS CREEK	2296	02	MODOC	21	41 44	120 22	4750		8A			RICHARD F HUGHES
DAY	2305	02	MODOC	21	41 13	121 23	3690				C	HERMAN L LORENZEN
DEAD HORSE RES 2 SE	2311	02	MODOC	21	41 42	120 33	5057				S	CALIFORNIA DWR
DEATH VALLEY	2319	07	INYO	6	36 28	116 52	-194	4P	4P	4P		US NAT PARK SERVICE
DEEP CANYON LABORATORY	2327	07	RIVERSIDE	6	33 39	116 23	1200		8A			PHILIP BOYD DESERT RH
DEEP SPRINGS COLLEGE	2331	07	INYO	6	37 22	117 59	5225	5P	5P		H	DEEP SPRINGS COLLEGE
DEER CREEK FLAT	2333	02	TEHAMA	23	40 01	121 50	1910				S	CALIFORNIA DWR
DEER CREEK POWER HOUSE	2334	02	NEVADA	39	39 18	120 51	3700	3P	3P			P G & E COMPANY
DELANO	2346	05	KERN	9	35 47	119 15	323		8A			DELANO FIRE DEPT
DEL MONTE	2362	04	MONTEREY	4	36 36	121 52	45				C	USN POSTGRAD SCHOOL
DEL PUERTO ROAD CAMP	2369	05	STANISLAUS	27	37 25	121 23	1125		6P			CLARENCE ADAMS
DENAIR 3 NNE	2389	05	STANISLAUS	37	37 34	120 47	137	5P	5P			KEN C. BRATTON
DE SABLA	2402	02	BUTTE	23	39 52	121 37	2713	4P	4P		H	P G & E COMPANY
DESCANSO RANGER STA	2406	06	SAN DIEGO	33	32 51	116 37	3500		2P			U S FOREST SERVICE
DIAMOND BAR HORSE CAMP	2432	06	LOS ANGELES	26	34 00	117 49	880				C	CORPS OF ENGINEERS
DOBBINS COLGATE FOREBY	2458	02	YUBA	39	39 2[illegible]	121 12	1550	4P	4P			YUBA CO. WATER AGENCY
DONNER MEMORIAL ST PK	2467	03	NEVADA	36	39 19	120 14	5937	8A	8A			CALIF DIV BEACH & PKS
DOUBLEBUNK MEADOW	2492	05	TULARE	10	35 57	118 36	6200				S	CORPS OF ENGINEERS
DOWNEY FD FC107C	2494	06	LOS ANGELES	33	33 56	118 08	116		5P			DOWNEY FIRE DEPT
DOWNIEVILLE RANGER STA	2500	02	SIERRA	39	39 34	120 50	2895	8A	8A		C	U S FOREST SERVICE
DOYLE	2504	03	LASSEN	18	40 02	120 06	4240		8A			JUNIUS M DIXON
DOYLE 5 SSE	2506	03	LASSEN	18	39 57	120 05	4385	6P	6P		H	FRANK M ROWLAND
DRY CANYON RESERVOIR	2516	06	LOS ANGELES	29	34 29	118 32	1515	7A	7A			L A WTR & PWR DEPT
DUDLEYS	2539	05	MARIPOSA	14	37 45	120 06	3000	6P	6P			W D MC LEAN
DUNNIGAN	2568	02	YOLO	23	38 53	121 58	40		7A			MRS. MARY A. HUNT
DUNN SIDING	2570	07	SAN BERDINO	15	35 03	116 26	1610		4P			EARL K WOBSER
DUNSMUIR RANGER STA	2572	02	SISKIYOU	23	41 13	122 16	2420		8A			WALLACE E. MARSHALL
DUSY BENCH	2577	05	FRESNO	11	37 06	118 35	9470				S	STATE OF CALIF-SNOW SUR
DUTTONS LANDING	2580	01	NAPA	17	38 12	122 18	20	8A	8A	8A		DAN STEELE
EAGLE CREEK	2591	05	TULARE	10	35 59	118 39	6650				S	CORPS OF ENGINEERS
EAGLE MOUNTAIN	2598	07	RIVERSIDE	6	33 48	115 27	973	7A	7A			METRO WATER DISTRICT
EAST PARK RESERVOIR	2640	02	COLUSA	23	39 22	122 31	1205	8A	8A			ORLAND UNIT WU ASSN
EL CAPITAN DAM	2709	06	SAN DIEGO	25	32 53	116 49	600	8A	8A		C	SAN DIEGO WATER DEPT
EL CENTRO 2 SSW	2713	07	IMPERIAL	6	32 46	115 34	-30	5P	5P		C	EL CENTRO WATER DEPT
ELECTRA POWER HOUSE	2728	05	AMADOR	16	38 20	120 40	715	5P	5P			P G & E COMPANY
ELIZABETH LAKE FC128B	2735	06	LOS ANGELES	29	34 36	118 34	2075		5P			ARTHUR L. STEWART
ELK VALLEY	2749	01	DEL NORTE	17	42 00	123 43	1711	5P	5P			CALIF DEPT OF AGR
ELLERY LAKE	2756	03	MONO	38	37 56	119 14	9645		MID			SO. CALIF. EDISON CO.
ELLIOTT	2760	05	SAN JOAQUIN	16	38 14	121 12	92		7A			C NORMAN ADAMS
EL MODENA	2775	06	ORANGE	28	33 48	117 47	464				C	HOMER F WANNAMAKER
ELSINORE	2805	06	RIVERSIDE	28	33 40	117 20	1285	MID	6P		C	STATE DIV OF FSTRY
ESCONDIDO	2862	06	SAN DIEGO	33	33 07	117 05	660	6P	6P			DARWIN M TING
ESCONDIDO NO 2	2863	06	SAN DIEGO	33	33 07	117 05	600				C	ESCONDIDO FIRE DEPT
ETIWANDA	2895	06	SAN BERDINO	28	34 08	117 31	1390				C	CORPS OF ENGINEERS
ETNA R	2899	01	SISKIYOU	12	41 28	122 54	2912				C	LAWRENCE E BUCHNER
#EUREKA WB CITY R	2910	01	HUMBOLDT	17	40 48	124 10	43	MID	MID		C J	EUREKA WBO MIRANDA
EXCHEQUER RESERVOIR	2920	05	MARIPOSA	14	37 35	120 16	484		5P			MERCED IRRIG DIST
EXETER FAUVER RANCH	2922	05	TULARE	9	36 21	119 04	439				C	CHARLES D COULTER
FAIRFIELD	2933	02	SOLANO	23	38 15	122 03	15				C	SOLANO CO SURVEYOR
FAIRFIELD FIRE STATION	2934	02	SOLANO	23	38 16	122 02	38	8A	8A			FAIRFIELD FIRE STATION
FAIRMONT	2941	07	LOS ANGELES	15	34 42	118 26	3060	7A	7A			L A WTR & PWR DEPT
FALLBROOK	2958	06	SAN DIEGO	33	33 21	117 15	660				C	DEPT SPECIAL DIST SERVS
FALL RIVER MILL INTAKE	2964	02	SHASTA		41 01	121 28	3340		4P			P G & E COMPANY
FEATHER FALLS	2994	02	BUTTE	8	39 36	121 16	2965				C	A S MENDICHI
FERGUSON RANCH	3020	02	TEHAMA	23	40 21	122 27	800				C	BUREAU OF RECLAMATION
FERNDALE 8 SSW	3025	01	HUMBOLDT	17	40 30	124 20	1445		8A			CONNICK LIVESTOCK CO
FERNDALE 2 NW	3030	01	HUMBOLDT	7	40 36	124 17	10	5P	5P	5P		ROLLIN Z BOYTON
FIDDLETOWN LYNCH RANCH	3038	05	AMADOR	16	38 32	120 42	2140		8A		C	WENTWORTH LYNCH
FIGUEROA MOUNTAIN	3048	06	SNTA BARBARA	32	34 44	120 00	3200				C	U S FOREST SERVICE
FILLMORE 1 WNW	3050	06	VENTURA	29	34 24	118 56	435		8A			VENTURA CO FIRE DEPT
FIVE POINTS 5 SSW	3083	05	FRESNO	11	36 21	120 09	285	6P	6P			RAYMOND THOMAS RANCH
FLEMING FISH AND GAME	3087	03	LASSEN	18	40 22	120 19	4000	5P	5P	5P		CAL DEPT FISH & GAME
FLORENCE LAKE R	3093	05	FRESNO	27	37 16	118 58	7344				C	SO CALIF EDISON CO
FOLSOM DAM	3113	02	SACRAMENTO	1	38 42	121 10	350	8A	8A	8A		U S BUR RECLAMATION
FONTANA 5 N	3118	06	SAN BERDINO	28	34 11	117 27	1972		6P			ROLAND W GETCHELL
FONTANA KAISER	3120	06	SAN BERDINO	28	34 05	117 30	1090	4P	4P			KAISER STEEL CORP
FOREST GLEN	3130	01	TRINITY	35	40 23	123 20	2340	8A	8A		H	MRS B E ESLICK
FORESTHILL RANGER STA	3134	02	PLACER	1	39 01	120 51	3015		8A			U S FOREST SERVICE
FORKS OF SALMON	3151	01	SISKIYOU	12	41 16	123 19	1240		9A			U S FOREST SERVICE
FORT BIDWELL	3157	03	MODOC	18	41 51	120 08	4498	5P	5P		H	L J FEE
FORT BRAGG	3161	01	MENDOCINO	17	39 27	123 48	80	8A	8A		C	CALIF & WESTERN R R

STATION INDEX

CALIFORNIA
MARCH 1970

STATION	INDEX NO.	DIVISION	COUNTY	DRAINAGE	LATITUDE	LONGITUDE	ELEVATION	TEMP	PRECIP	EVAP	SPECIAL	OBSERVER
[illegible]	3[illegible]	[illegible]	MEN[illegible]	[illegible]	[illegible]	123 4[illegible]	[illegible]	11P	11P			U S WB OBSERVER
[illegible]	3[illegible]	01	DEL NORTE	[illegible]	[illegible] 5[illegible]	124 09	46		8A			BENNY L. BEASLEY
[illegible]	[illegible]	01	SISKIYOU	[illegible]2	41 35	[illegible] 43	3324				C	CARL C CRAMER
[illegible] RANGER STA	[illegible]	01	SISKIYOU	[illegible]2	4[illegible] 3[illegible]	122 51	[illegible]720	4P	4P			U S FOREST SERVICE
[illegible]	[illegible]	[illegible]	MONTEREY	6	36 4[illegible]	[illegible] 44	[illegible]34	MID	MID			ARMY AIR FORCE
[illegible]	[illegible]	[illegible]	SONOMA	[illegible]7	38 3[illegible]	[illegible]23 [illegible]	116	6P	6P			C A CALL
[illegible]	[illegible]	[illegible]	SANTA CRUZ	[illegible]	37 03	[illegible] 49	[illegible]495				C	WESTMINSTER PROJ INC
[illegible]	[illegible]	02	SHASTA	[illegible]	4[illegible] 42	[illegible] 38	1100		8A			MRS CLARA JONES
FRESNO WB AIRPORT R	3[illegible]	05	FRESNO	[illegible]7	36 46	[illegible]19 43	328	MID	MID		C	U S WEATHER BUREAU
[illegible]	3[illegible]	05	FRESNO	[illegible]7	36 59	[illegible]19 43	410	8A	8A	8A		U S BUR RECLAMATION
[illegible]	3[illegible]89	06	ORANGE	[illegible]6	33 54	[illegible]17 53	340				C	CORPS OF ENGINEERS
FULLERTON HILLCREST R[illegible]	3[illegible]88	06	ORANGE	[illegible]	33 53	117 55	330		5P			FULLERTON MUN UTIL DEPT
[illegible]	33[illegible]	[illegible]	HUMBOLDT	7	4[illegible] 06	123 48	340		8A			MRS N E PANCOAST
GARDEN VALLEY 2 S	3338	02	EL DORADO	[illegible]	38 50	120 51	1940		8A			R C KYLE
GASQUET RANGER STATION	33[illegible]7	01	DEL NORTE	[illegible]7	41 52	123 58	384		8A			U S FOREST SERVICE
[illegible]	3349	[illegible]3	MONO	38	37 45	[illegible]19 08	8970		MID			SO. CALIF. EDISON CO.
[illegible] RANGER STA	3384	02	EL DORADO	1	38 59	[illegible]20 47	300[illegible]	8A	8A		C	U S FOREST SERVICE
[illegible] RANCH	3387	[illegible]4	SANTA CLARA	4	37 22	[illegible] [illegible]9	2140		8A			MRS HILDA ORAGHI
[illegible] CAMP	3388	02	EL DORADO	1	38 59	[illegible]20 [illegible]3	5400				S	DEPT WATER RESOURCES
[illegible]	34[illegible]	06	SNTA BARBARA	32	34 31	[illegible]19 41	1550		8A			SANTA BARBARA WTR DEP
[illegible] HWY MNTNCE STA	34[illegible]	[illegible]2	SHASTA	[illegible]3	4[illegible] 01	[illegible] [illegible]4	1690		8A			BYRON F. CLARKE
GILLESPIE FIELD	34[illegible]	[illegible]6	SAN DIEGO	33	32 49	116 58	385	5P	5P			SAN DIEGO COUNTY
GILROY	34[illegible]7	[illegible]4	SANTA CLARA	2[illegible]	37 00	[illegible] 34	[illegible]94	9A	9A			GILROY FIRE DISTRICT
GILROY [illegible] NE	34[illegible]9	[illegible]4	SANTA CLARA	[illegible]0	37 02	[illegible]21 27	1050				C	HENRY MANTELLI
GILROY [illegible] ENE	34[illegible]2	[illegible]4	SANTA CLARA	2[illegible]	37 06	[illegible]21 20	1350		8A			SETH E AUSER
GLENDALE STAPRN FC295C	345[illegible]	06	LOS ANGELES	13	34 09	118 16	530		5P			RALPH STAPENHORST
GLENDORA WEST FC 185	3452	06	LOS ANGELES	26	34 08	117 52	822		5P			MRS L M WEST
GLENNVILLE	3463	[illegible]5	KERN	[illegible]0	35 43	[illegible]18 42	3[illegible]40	5P	8A		H	KERN CO FSTRY & F D
GLENNVILLE FULTON RS	34[illegible]5	[illegible]5	KERN	[illegible]0	35 44	118 40	3500				C	U S FOREST SERVICE
GOLD ROCK RANCH	3489	[illegible]7	IMPERIAL	6	32 53	1[illegible]4 52	485	5P	4P			GOLD ROCK RANCH
GOLD RUN	34[illegible]	02	PLACER	39	39 [illegible]0	12[illegible] 5[illegible]	3240		4P			JOHN F WALL
GOLDSTONE ECHO	3493	07	SAN BERDINO	6	35 [illegible]8	1[illegible]6 48	3220				S	ALBERT O. NURTON
GONZALES 9 ENE	35[illegible]2	[illegible]4	SAN BENITO	[illegible]4	36 32	12[illegible] [illegible]7	2350				C	E. F. CHITTENDEN
GRACE MEADOW	35[illegible]9	[illegible]5	TUOLUMNE	37	38 09	[illegible]19 36	8900				S	HETCH HETCHY WTR SUP
GRANITE SPRINGS	3549	02	PLUMAS	8	4[illegible] [illegible]6	12[illegible] [illegible]	5745				S	CALIF DEPT OF WATER RES
GRANT GROVE	35[illegible]	[illegible]5	TULARE	[illegible]	36 44	118 58	6600	8A	8A		C H	U S NAT PARK SERVICE
GRASS VALLEY NO. 2	3573	02	NEVADA	39	39 [illegible]3	121 04	2400	8A	8A		C	CITY OF GRASS VALLEY
GRATON	3578	0[illegible]	SONOMA	22	38 26	122 52	200	7A	7A			MISS LOUISE HALLBERG
GREENVIEW	36[illegible]4	0[illegible]	SISKIYOU	[illegible]2	41 33	122 54	2818		12M			MRS EMMA R PEREIRA
GREENVILLE RANGER STA	3621	02	PLUMAS	8	40 08	120 56	3560		8A			U S FOREST SERVICE
GROVELAND 2	3669	05	TUOLUMNE	37	37 50	12[illegible] [illegible]4	2825				C	FRED H. OSBORNE
GROVELAND RANGER STA	3672	05	TUOLUMNE	37	37 49	120 06	3145		8A			U S FOREST SERVICE
GUERNEVILLE	3683	0[illegible]	SONOMA	22	38 30	123 00	145		8A			JOSEPH E BUTTNER
HAINES CYN LOWER FC364	37[illegible]3	06	LOS ANGELES	[illegible]3	34 16	118 [illegible]6	2450		5P			JAMES P KINDRED
HAINES CYN UPPER FC367	3704	06	LOS ANGELES	13	34 16	118 15	3440		5P			JAMES P KINDRED
HAIWEE	37[illegible]0	07	INYO	19	36 08	[illegible]17 57	3825	7A	7A		H	L A WTR & PWR DEPT
HALF MOON BAY	37[illegible]4	[illegible]4	SAN MATEO	4	37 28	122 26	60	5P	5P			SAN MATEO DEPT AGR
HAMILTON BRANCH PH	37[illegible]5	02	PLUMAS	8	40 16	121 05	4560				C	ALBION A SARGENT
HANFORD	3747	[illegible]5	KINGS	[illegible]1	36 20	119 40	242	5P	5P			STATE DIV OF FSTRY
HANSEN DAM	3751	06	LOS ANGELES	[illegible]3	34 16	118 24	1[illegible]00				C	CORPS OF ENGINEERS
HAPPY CAMP RANGER STA	376[illegible]	01	SISKIYOU	12	41 48	123 22	1[illegible]65	8A	8A		C H	U S FOREST SERVICE
HARRISON GULCH RS	379[illegible]	02	SHASTA	23	4[illegible] 22	122 58	2750		8A		C	U S FOREST SERVICE
HARRY ENGLEBRIGHT DAM	38[illegible]	[illegible]2	NEVADA	39	39 14	121 16	580		8A			CORPS OF ENGINEERS
HAT CREEK RS	382[illegible]	02	SHASTA	21	4[illegible] 48	121 30	3345				C	U S FOREST SERVICE
HAT CREEK PH NO 1	3824	02	SHASTA	21	40 56	121 33	3015	8A	8A			P G & E COMPANY
HAYFIELD PUMPING PLANT	3855	[illegible]7	RIVERSIDE	6	33 42	115 38	1370	9A	9A		C	METRO WATER DISTRICT
HAYFORK RANGER STATION	3859	0[illegible]	TRINITY	35	40 33	123 10	2340		8A			U S FOREST SERVICE
HAYWARD 6 ESE	3863	04	ALAMEDA	4	37 39	121 59	715				C	EUGENE D. BETTENCOURT
HEALDSBURG	3875	0[illegible]	SONOMA	22	38 37	122 52	[illegible]02	6P	6P			HEALDSBURG FIRE DEPT
HEALDSBURG RS NO 2	3878	[illegible]	SONOMA	22	38 37	122 52	[illegible]02		8A			ROY W. LOWE
HELL HOLE	389[illegible]	[illegible]2	PLACER	1	39 04	120 25	4850				C	PLACER COUNTY WTR AGCY
HEMET	3896	[illegible]6	RIVERSIDE	33	33 45	[illegible]16 57	1655		8A			LAKE HEMET MUN WATER
HENSHAW DAM	39[illegible]4	[illegible]6	SAN DIEGO	33	33 14	116 46	2700	8A	8A		C	VISTA IRRIG DIST
HERNANDEZ 2 NW	3925	04	SAN BENITO	20	36 25	120 55	2160		4P			MAX D LEY
HERNANDEZ 7 SE	3928	04	SAN BENITO	20	36 18	120 42	2765					MRS CLORENE AKERS
HESPERIA	3935	[illegible]7	SAN BERDINO	[illegible]5	34 25	117 18	3195		5S			ROY E WALTERS
HETCH HETCHY	3939	[illegible]5	TUOLUMNE	37	37 57	[illegible]19 47	3870	8A	8A	8A	C H	HETCH HETCHY WTR SUP
HIDDEN VALLEY RANCH	3946	[illegible]2	NEVADA	39	39 02	121 06	[illegible]480		8A			CLARENCE E GASSOWAY
HIGHLAND LAKES	3954	[illegible]5	ALPINE	16	38 30	119 48	8650				S	DEPT OF WTR RESOURCES
HILTS	3987	0[illegible]	SISKIYOU	[illegible]2	42 00	122 38	2900	8A	8A			FRUIT GROWERS SUP CO
HOBERGS	40[illegible]0	02	LAKE	23	38 51	122 43	2960		8A			GEORGE G HOBERG
HOCKETT MEADOWS	4012	05	TULARE	9	36 22	118 39	8500				S	CORPS OF ENGINEERS
HOEGEES FC 60 A	40[illegible]7	[illegible]6	LOS ANGELES	13	34 13	118 02	2650		5P			LOUIS LUEBKERT
HOGBACK ROAD	40[illegible]9	02	TEHAMA	23	40 [illegible]3	122 00	[illegible]320				S	CALIFORNIA DWR
HOLLISTER 2 SW	4022	[illegible]4	SAN BENITO	20	36 50	121 25	279	5P	5P			RADIO STATION KMPG
HOLLISTER 2	40[illegible]5	[illegible]4	SAN BENITO	20	36 51	121 24	284				C	CITY OF HOLLISTER
HOLLISTER 10 ENE	4035	04	SAN BENITO	4	36 55	121 14	2578				C	MRS. MARY L. GOODMAN
HONEYDEW 2 WSW	4074	01	HUMBOLDT	17	40 14	[illegible]24 09	375		8A			MRS ANNE M ADAMS
HOOPA	4082	0[illegible]	HUMBOLDT	35	41 03	123 40	345	8A	8A		C	BUR INDIAN AFFAIRS
HOPLAND 8 NE	4097	02	LAKE	23	39 01	123 00	2510				C	WAYNE TOBIN
HOSSACK	4[illegible]20	05	TULARE	37	36 [illegible]1	118 37	7100				S	CORPS OF ENGINEERS
HUASNA	4144	[illegible]6	SN LUIS OBPO	30	35 06	120 23	715				C	MRS LURLINE R BROWN
HUCKLEBERRY LAKE	4148	05	TUOLUMNE	37	38 06	119 45	7800				S	HETCH HETCHY WTR SUP
HUNTER DIST GRAVES RCH	4166	02	TEHAMA	23	40 11	122 33	770		5P			MRS IRENE GRAVES
HUNTERS DAM	4170	05	CALAVERAS	34	38 [illegible]2	120 22	3220		4P			P G & E COMPANY
HUNTINGTON LAKE	4176	[illegible]5	FRESNO	27	37 [illegible]4	119 13	7020	5P			C H	SO CALIF EDISON CO
HURKEY CREEK PARK	4[illegible]8[illegible]	[illegible]6	RIVERSIDE	33	33 4[illegible]	116 4[illegible]	4390				C	RIVERSIDE CO PK DEPT
HYAMPOM	419[illegible]	0[illegible]	TRINITY	35	40 37	123 27	1260				C	MRS FRANCES V MOSS
IDLEWILD HWY MNTNC STA	4202	0[illegible]	DEL NORTE	17	41 54	123 46	1250		8A			STATE DIV OF HWYS
IDRIA	4204	05	SAN BENITO	27	36 25	120 40	2650	8A	8A			NEW IDRIA MINE & CHEM
IDYLLWILD FIRE DEPT	42[illegible]1	06	RIVERSIDE	33	33 45	116 43	5397	4P	4P		C H	IDYLLWILD FIRE DEPT
IMPERIAL	4223	07	IMPERIAL	6	32 51	115 34	-64	6P	6P			IMPERIAL IRRIG DIST
IMPERIAL FAA AP	4224	07	IMPERIAL	6	32 50	115 34	-58	MID	MID			FED AVIATION AGENCY
INDEPENDENCE	4232	07	INYO	[illegible]9	36 48	118 12	3950	7A	7A		C H	L A WTR & PWR DEPT
INDEPENDENCE ONION VLY	4235	07	INYO	[illegible]9	36 46	118 20	9175				C	L A WTR & PWR DEPT
INDIO U S DATE GARDEN	4259	[illegible]7	RIVERSIDE	6	33 44	116 15	11	8A	8A	8A		AGR RESEARCH SERVICE
INYOKERN	4278	07	KERN	6	35 39	117 49	2440	5P	5P			KERN CO FIRE DEPT
INYOKERN ARMITAGE	4280	07	KERN	6	35 41	117 41	2220		MID			U S N O T S
IONE	4283	05	AMADOR	16	38 21	120 56	284		8A			STATE DIV OF HWYS
IOWA HILL	4288	02	PLACER	1	39 05	120 50	3056		8A			PIERSON TUTTLE
IRON MOUNTAIN	4297	[illegible]7	SAN BERDINO	6	34 08	115 08	922	7A	7A		C	METRO WATER DIST
JESS VALLEY	4374	02	MODOC	21	4[illegible] [illegible]6	120 18	5300	5P	5P		H	WALTER CANTRALL
JOHN BULL FLAT	4388	[illegible]7	SAN BERDINO	6	34 20	116 53	8060				S	STATE OF CALIFORNIA
JOHNSONDALE	4389	05	TULARE	[illegible]0	35 58	118 32	4680		8A			MT. WHITNEY LUMBER CO
JOSHUA TREE	44[illegible]5	07	SAN BERDINO	6	34 08	116 [illegible]9	2720		5P			JOSHUA BSN CTY WTR DIST
JULIAN WYNOLA	44[illegible]8	[illegible]6	SAN DIEGO	25	33 06	116 39	3650	5S	5S			CHARLES VILINEK
JUNCAL DAM	44[illegible]	[illegible]6	SNTA BARBARA	32	34 29	119 30	2075		6P			MONTECITO COUNTY WTR DP
KAISER MEADOWS	4442	05	FRESNO	27	37 [illegible]8	1[illegible]9 06	9110				S	SO CALIF EDISON CO
KEE RANCH	4467	[illegible]7	SAN BERDINO	6	34 10	116 32	4325		8A			KEE RANCH
KELLOGG	4480	01	SONOMA	22	38 40	122 40	1800		9A			MRS RUTH F RUBINOW
KELSEYVILLE	4488	02	LAKE	23	38 59	122 50	1385		9A			CO FARM & HOME ADV
KENTFIELD	45[illegible]	0[illegible]	MARIN	[illegible]7	37 57	122 33	[illegible]20	5P	5P			RAYMOND J. MULLEN
[illegible]	45[illegible]8	[illegible]5	SAN JOAQUIN	27	37 4[illegible]	121 26	177		8A			PAC CMNT&AGGREGATE
KERN RIVER PH NO 1	45[illegible]	[illegible]5	KERN	[illegible]0	35 28	118 47	970	5P	5P			SO CALIF EDISON CO
KERN RIVER PH NO 3	4523	05	KERN	[illegible]0	35 47	118 26	2703	5P	5P		H	SO CALIF EDISON CO
KETTLEMAN CITY	4534	05	KINGS	11	36 00	119 58	250	8A	8A	8A		KINGS COUNTY FIRE DEPT
KETTLEMAN STATION	4536	05	KINGS	11	36 04	120 05	508	6P	6P			P G & E COMPANY
KILARC POWER HOUSE	4544	02	SHASTA	23	40 41	121 52	2648		11A			P G & E COMPANY
KING CITY	4555	[illegible]4	MONTEREY	24	36 [illegible]2	121 08	320	4P	4P		C	STATE DIV OF FSTRY
KLAMATH R	45[illegible]7	0[illegible]	DEL NORTE	[illegible]2	41 31	124 02	25	5P	MID		C	HAROLD DEL PONTE
KNEELAND [illegible] SSE	4587	0[illegible]	HUMBOLDT	7	40 38	[illegible]23 54	2356				C	MRS. EDRA L. MOORE
KNIGHTS FERRY 2 SE	4593	05	STANISLAUS	34	37 48	120 39	315	8A	8A	8A		RAYMOND WILLMS
KORBEL	45[illegible]	[illegible]1	HUMBOLDT	[illegible]7	40 52	123 57	[illegible]45		6P			DENNIS L EMMONS
KYBURZ STRAWBERRY	46[illegible]6	[illegible]2	EL DORADO	1	38 48	12[illegible] 09	5700				C	HARRY STEVENSON
LA CRESCENTA FC 2[illegible] B	46[illegible]8	[illegible]6	LOS ANGELES	[illegible]3	34 13	1[illegible]8 [illegible]4	1565		5P			CRESCENTA VLY CO W D
LAFAYETTE 2 NNE	4633	[illegible]4	CONTRA COSTA	4	37 55	12[illegible] 06	535		8A			ROSS R SANBORN
LAGUNA BEACH	4647	[illegible]6	ORANGE	33	33 33	[illegible]7 47	35	4P	4P			SEWAGE DISPOSAL PLANT
LAGUNA BEACH 2	4655	[illegible]6	ORANGE	33	33 33	117 48	210				C	L B WATER DISTRICT
LA HONDA	4660	04	SAN MATEO	4	37 19	122 16	780		6P			MRS. GERTRUDE REEDY
LAKE ALPINE	4666	[illegible]5	ALPINE	34	38 29	120 01	7500				S	DEPT WATER RESOURCES
LAKE ARROWHEAD	467[illegible]	[illegible]7	SAN BERDINO	[illegible]5	34 15	117 11	5205	5P	5P			LAKE ARROWHEAD F D
LAKE ELEANOR	4679	[illegible]5	TUOLUMNE	37	37 58	119 53	4662				S	HETCH HETCHY WTR SUP
LAKE PILLSBURY NO 2	4678	01	LAKE	7	39 25	122 59	1740	5P	5P			PAUL G. RESSLER
LAKEPORT	47[illegible]	[illegible]2	LAKE	23	39 02	122 55	1347	5P	5P			GEORGE R TURNBULL
LAKE SABRINA	47[illegible]5	07	INYO	19	37 13	118 37	9065				S	SOUTHERN CALIF. EDISON
LAKESHORE	47[illegible]9	02	SHASTA	23	40 53	122 23	1075	8P	8P	8P		U S BUR RECLAMATION
LAKESIDE 2 E	47[illegible]0	[illegible]6	SAN DIEGO	25	32 51	116 53	690		8A			HELIX IRRIGATION DIST
LAKE SOLANO	47[illegible]2	[illegible]2	SOLANO	[illegible]3	38 30	122 00	[illegible]80				C	BUREAU OF RECLAMATION
LAKE SPAULDING	47[illegible]3	[illegible]2	NEVADA	39	39 19	120 38	5156	5P	5P			P G & E COMPANY
LAKE SPAULDING DAM	47[illegible]4	[illegible]2	NEVADA	39	39 20	[illegible]20 38	5[illegible]20	4P	4P	4P		P G & E COMPANY
LAKE WOHLFORD	4726	06	SAN DIEGO	33	33 10	117 00	1500				C	ESCONDIDO MTL WTR CO
LA MESA	4735	06	SAN DIEGO	33	32 46	117 01	530	5P	5P		C	LA MESA FIRE DEPT
LANCASTER	4747	07	LOS ANGELES	15	34 41	118 07	2395	6P	6P			MARVIN FOSTER
LA PANZA RANCH	4767	04	SN LUIS OBPO	24	35 23	120 10	1550				C	MRS. MAE E. MARTENS
LA PORTE	4773	02	PLUMAS	8	39 41	120 59	4975				C	MICHAEL C LIBBEY
LASSEN CREEK UPPER	48[illegible]6	03	MODOC	18	41 45	120 15	6775				S	DEPT OF WATER RESOURCES
LAVA BEDS NAT MONUMENT	4838	0[illegible]	SISKIYOU	12	41 44	121 31	4770	9A	9A			U S NAT PARK SERVICE
LA VERNE HTS FC 560 B	4840	06	LOS ANGELES	26	34 07	117 45	1235		5P			WATER ASSOC PERSONNEL
LAYTONVILLE	4851	01	MENDOCINO	7	39 42	123 29	1640				C	VERNON M. BROWN
LEBEC	4863	05	KERN	10	34 50	118 52	3585		8A			KERN CO FIRE DEPT
LECHUZA PT STA FC 352B	4867	06	LOS ANGELES	33	34 05	118 53	1600		4P		C	L A CO FIRE DEPT
LEESVILLE KEEGAN RANCH	4880	02	COLUSA	23	39 09	122 26	1330		7A			MATTHEW J KEEGAN
LE GRAND	4884	05	MERCED	27	37 14	120 15	255	5P	5P			MERCED CO FIRE DEPT
LEHMAN RANCH	4886	05	EL DORADO	16	38 36	121 01	600		7A			IVAN R LEHMAN
LEMON COVE	4890	05	TULARE	9	36 23	119 02	513	5P	5P			KAWEAH LEMON CO
LIGHTS CREEK	4932	02	PLUMAS	8	40 14	120 43	5320				S	CALIF DEPT OF WATER RES
LINDSAY	4957	05	TULARE	9	36 11	119 04	395	7P	7P			FRANK DE CHAINE
LITTLE LAST CHANCE VY	4977	02	PLUMAS	8	39 50	120 13	5730				S	DEPT OF WTR RESOURCES
LITTLE PANOCHE DET DAM	4979	05	FRESNO	27	36 47	120 48	677	10A	10A	10A	C	DEPT. WATER RESOURCES
LITTLE TUJUNGA COLD CR	4986	06	LOS ANGELES	13	34 19	118 18	2750				C	CORPS OF ENGINEERS
LITTLE VALLEY	4988	02	LASSEN	21	40 53	121 11	4170		8A			MRS. CLOVERINE CORDER
LIVERMORE COUNTY F D	4997	04	ALAMEDA	4	37 40	121 46	490	5P	5P			LIVERMORE ALMDA CTY F D
LOCKWOOD 2 N	5017	04	MONTEREY	24	35 58	121 05	1104		8A		C	ARCHIE M WEFERLING
LODGEPOLE	5026	05	TULARE	9	36 36	118 44	6735	8A	8A		C	U S NATL PARK SERVICE
LODI	5032	05	SAN JOAQUIN	16	38 07	121 17	40	5P	5P	5P		CITY OF LODI
LOG SPRING	5043	02	TEHAMA	23	39 50	122 47	5050				S	CORPS OF ENGINEERS
LOMPOC	5064	06	SNTA BARBARA	32	34 39	120 27	95	5P	5P			LOMPOC WATER TREAT. PL.
LONE PINE CTNWOOD PH	5067	07	INYO	19	36 27	118 03	3790				C	L A WTR & PWR DEPT
LONG BEACH	5082	06	LOS ANGELES	13	33 46	118 12	34	3P	10P			JOHN W TEED
LONG BEACH WB AP	5085	06	LOS ANGELES	13	33 49	118 09	34	MID	MID			U S WEATHER BUREAU
LONG BELL STATION	5086	01	MODOC	7	41 28	121 25	4375				S	DEPT OF WATER RESOURCES
LOOKOUT 3 WSW	5093	02	MODOC	21	41 12	121 12	4180		9A			CHARLES SHEPHERD
LORAINE	5098	05	KERN	10	35 18	118 26	2720				C	BURRELL REED
LOS ALAMOS	5107	06	SNTA BARBARA	33	34 45	120 17	565		8A			LAUREN PAYNE
LOS ANGELES WB AIRPORT R	5114	06	LOS ANGELES	13	33 56	118 24	105	MID	MID		C	U S WEATHER BUREAU
LOS ANGELES CIVIC CTR R	5115	06	LOS ANGELES	13	34 03	118 14	270	MID	MID		C	LA CO AIR POL CON DIST
LOS BANOS	5118	05	MERCED	27	37 03	120 52	120	4P	8A			ROGER C RICE
LOS BANOS ARBURUA RCH	5119	05	MERCED	27	36 53	120 56	860		5S			ARBURUA RANCH
LOS BANOS DET RESV	5120	05	MERCED	27	37 01	120 56	407	9A	9A	9A		DEPT. WATER RESOURCES
LOS GATOS	5123	04	SANTA CLARA	4	37 14	121 58	365	5P	5P			CITY OF LOS GATOS
LOS GATOS 4 SW	5125	04	SANTA CRUZ	4	37 11	122 02	2415		8A			ALLEN HELENIUS
LOS PRIETOS RANGER STA	5147	06	SNTA BARBARA	32	34 33	119 47	1024		5P			U S FOREST SERVICE
LOST HILLS	5151	05	KERN	10	35 37	119 41	285				C	KERN CO FSTRY & F D
LOWER KIBBEY RIDGE	5160	05	TUOLUMNE	37	38 01	119 53	6500				S	HETCH HETCHY WTR SUP
LOWER MEADOW	5161	03	SIERRA	36	39 33	120 03	5760				S	INTERMOUNTAIN F & RES
LOWER OTAY RESERVOIR	5162	06	SAN DIEGO	33	32 37	116 56	540				C	SAN DIEGO WTR DEPT
LOYALTON	5171	02	SIERRA	8	39 41	120 15	4936		8A			ROLLO LARSEN
LUCERNE VALLEY	5182	07	SAN BERDINO	6	34 27	116 57	2957	5P	5P			CALIF DIV OF FERESTRY
LUCIA WILLOW SPRINGS	5184	04	MONTEREY	4	35 53	121 27	355				C	STATE DIV OF HWYS
LUMBERYARD RS	5189	05	EL DORADO	5	38 33	120 18	6473				S	CALIF DEPT WATER RES
LYTLE CR FOOTHILL BLVD	5212	06	SAN BERDINO	28	34 06	117 20	1160				C	SAN BERNARDINO FCD
LYTLE CREEK RANGER STA	5218	06	SAN BERDINO	28	34 14	117 29	2730		8A		C	U S FOREST SERVICE
MADELINE MNTNC STA	5231	02	LASSEN	18	41 04	120 28	5300		8A			STATE DIV OF HWYS
MADERA	5233	05	MADERA	27	36 58	120 04	268	8A	8A			STATE DIV OF FSTRY
MAD RIVER RANGER STA	5244	01	TRINITY	17	40 27	123 32	2775		8A			U S FOREST SERVICE
MAHNKE	5258	02	LAKE	23	38 51	122 47	2390				C	MRS M E MAHNKE
MAMMOTH PASS	5284	07	MONO	19	37 37	119 02	9500				S	DEPT WATER RESOURCES
MAMMOTH POOL	5288	05	MADERA	27	37 21	119 19	3390				S	SO. CALIF. EDISON CO.
MANTECA	5303	05	SAN JOAQUIN	27	37 48	121 12	40	8A	8A	8A		SPRECKELS SUGAR CO.
MANZANA SCHOOL	5308	06	SANTA BARBAR	30	34 49	120 00	1200				C	COUNTY OF SANTA BARBARA
MANZANITA LAKE	5311	02	SHASTA	23	40 32	121 34	5850	8A	8A		H	U S NAT PARK SERVICE
MARE ISLAND	5333	01	SOLANO	17	38 06	122 16	52		MID			SAN FRAN BAY NAVAL SYD
MARICOPA	5338	05	KERN	10	35 05	119 23	675	8A	8A			STANDARD OIL OF CALIF
MARIPOSA	5346	05	MARIPOSA	27	37 29	119 58	2011		9A			MRS GABRIELLE WILSON
MARKLEEVILLE	5356	03	ALPINE	3	38 42	119 47	5546				C	ELOISE B FAIRBANKS
MARKLEY COVE	5360	02	NAPA	23	38 30	122 07	480	9A	9A	9A		U S BUR OF RECLAMATION
MARTINEZ 3 S	5371	04	CONTRA COSTA	4	37 58	122 08	225				C	MARGARET S PLUMMER
MARTINEZ 3 SSE	5372	04	CONTRA COSTA	4	37 58	122 06	255		4P			FRANCIS C. MACALVEY
MARTINEZ WATER PLANT	5378	04	CONTRA COSTA	4	38 01	122 07	40	4P	4P			MARTINEZ WTR PURIF PT
MARYSVILLE	5385	02	YUBA	8	39 09	121 35	60	9A	9A			MARYSVILLE FIRE DEPT
MATHER	5400	05	TUOLUMNE	37	37 53	119 51	4515		8A			CITY SAN FRANCISCO
MATILIJA DAM	5417	06	VENTURA	33	34 29	119 18	1060				C	VENTURA C. FLOOD CONT.
MC CARTHY POINT	5444	02	TEHAMA	23	40 11	121 41	3800				S	U S WEATHER BUREAU
MC CLOUD	5449	02	SISKIYOU	21	41 16	122 08	3300	8A	8A		C H	GINO L. ZANNI
MEADOW LAKE	5496	05	FRESNO	27	37 05	119 26	4480		7A			RADIO STATION KFRE-FM
MECCA FIRE STATION	5502	07	RIVERSIDE	6	33 34	116 04	-180	5P	5P			CALIF DIV OF FORESTRY
MEDICINE LAKE	5505	01	SISKIYOU	12	41 35	121 37	6726				S	U S WEATHER BUREAU
MENDOTA DAM	5528	05	FRESNO	27	36 47	120 22	166		7A			ERNEST MANGUS
MERCED FIRE STATION 2	5532	05	MERCED	14	37 18	120 29	169	4P	4P			CITY OF MERCED
MERCED 2	5535	05	MERCED	14	37 19	120 29	170				C	MERCED IRRIG DIST
MEYERS INSPECTION STA	5572	03	EL DORADO	36	38 51	120 01	6342		2P			STATE OF CALIFORNIA
MICHIGAN BLUFF	5586	02	PLACER	1	39 03	120 44	3650				C	R M POWELL
MIDDLETOWN	5598	02	LAKE	23	38 45	122 37	1122		8A			STATE DIV OF FSTRY
MILFORD LAUFMAN RS	5623	03	LASSEN	18	40 08	120 21	4860				C	U S FOREST SERVICE
MILL CREEK INTAKE	5632	06	SAN BERDINO	28	34 05	116 56	4945				C	SO CALIF EDISON CO
MILO 5 NE	5669	05	TULARE	9	36 17	118 46	3400				C	MRS ETHEL WALKER
MINERAL	5679	02	TEHAMA	23	40 21	121 36	4911	8A	8A		C H	U S NAT PARK SERVICE
MIRANDA 4 SE	5711	01	HUMBOLDT	7	40 11	123 47	263				C	EUREKA WBO
MIRANDA SPENGLER RANCH	5713	01	HUMBOLDT	7	40 12	123 46	320				C	ROBERT CRERAR
MITCHELL CAVERNS	5721	07	SAN BERDINO	6	34 56	115 32	4330	5P	5P		H	CAL DIV BEACH & PKS
MITCHELL MEADOW	5723	05	FRESNO	11	36 45	118 43	9700				S	CORPS OF ENGINEERS
MODESTO	5738	05	STANISLAUS	37	37 39	121 00	91	MID	MID			MODESTO IRRIG DIST
MODESTO 2	5741	05	STANISLAUS	37	37 38	121 00	89				C	CITY OF MODESTO
MOJAVE	5756	07	KERN	6	35 03	118 10	2735	8A	8A	8A	C	KERN CO FIRE DEPT
MONACHE MEADOWS	5777	05	TULARE	10	36 13	118 10	7900				S	CORPS OF ENGINEERS
MONO LAKE	5779	03	MONO	38	38 00	119 09	6450	5P	5P		H	JACK PRESTON
MONTAGUE 3 E	5785	01	SISKIYOU	12	41 43	122 28	2580				C	ROGER SCHOEN
MONTEREY	5795	04	MONTEREY	4	36 36	121 54	345	6P	6P			ROBERT J RENARD
MONTEREY NALF	5799	04			36 36	121 52	162	10P	10P			
MONTICELLO DAM	5818	02	NAPA	23	38 30	122 07	505	9A	9A	9A		CLOSED 1/26/70
MOORPARK	5823	06	VENTURA	33	34 17	118 53	580		9A			VENTURA COUNTY FIRE DEP
MORAINE CREEK	5832	05	TULARE	11	36 43	118 34	8840				S	CORPS OF ENGINEERS
MORENA DAM	5840	06	SAN DIEGO	33	32 41	116 31	3075				C	SAN DIEGO WATER CO
MORGAN HILL 2 E	5844	04	SANTA CLARA	4	37 08	121 37	225		8A			MRS THELMA F DOWNER
MORGAN HILL 6 WSW	5846	04	SANTA CLARA	20	37 06	121 45	640				C	BILL R. BRUNER
MORGAN HILL SCS	5853	04	SANTA CLARA	20	37 08	121 39	350				C	U S SOIL CON SERVICE
MORONGO VALLEY	5863	07	SAN BERDINO	6	34 03	116 34	2580		7A			JAMES A FREEMAN
MORRO BAY FIRE DEPT	5866	04	SN LUIS OBPO	4	35 23	120 51	55	8A	8A			MORRO BAY F P DIST
MORRO BAY 3 N	5869	04	SN LUIS OBPO	4	35 25	120 51	670		MID			STANDARD OIL OF CALIF
MOUNTAIN HOME	5887	05	TULARE	10	36 15	118 43	5360				S	U S ARMY ENGINEERS
MOUNTAIN PASS	5890	07	SAN BERDINO	6	35 28	115 32	4790	3P	3P			MOUNTAIN PASS MINE
MT BALDY FC 85G	5900	06	SAN BERDINO	28	34 14	117 39	4275		8A		C	U.S. FOREST SERVICE
MT BALDY NOTCH	5901	06	SAN BERDINO	28	34 17	117 37	7735	4P	4P		H	MT BALDY SKI LIFT INC
MOUNT DANAHER	5909	02	EL DORADO	1	38 45	120 40	3408		8A		C	STATE DIV OF FSTRY
MOUNT DIABLO N GATE	5915	04	CONTRA COSTA	4	37 52	121 56	2100	7A	7A			CAL DIV BEACH & PARK
MOUNT HAMILTON	5933	04	SANTA CLARA	4	37 20	121 39	4206	4P	4P		H	LICK OBSERVATORY
MOUNT HEBRON RS	5941	01	SISKIYOU	12	41 47	122 00	4250	8A	8A			U S FOREST SERVICE
MT HOUGH SNOW COURSE	5956	02	PLUMAS	8	40 02	120 53	6760				S	CALIF. DEPT. OF WATER
MOUNT MADONNA	5973	04	SANTA CRUZ	20	37 01	121 43	1800				C	JACK I SCHELL
MT SAN JACINTO WSP	5978	07	RIVERSIDE	6	33 48	116 38	8417	5P	5P			MT SAN JACINTO WSP
MOUNT SHASTA SLOPE R	5982	02	SISKIYOU	23	41 22	122 14	7500				S	DEPT WATER RESOURCES
MOUNT SHASTA WB CITY R	5983	02	SISKIYOU	23	41 19	122 19	3544	MID	MID		C HJ	U S WEATHER BUREAU
MOUNT TAMALPAIS 2 SW	5996	01	MARIN	17	37 54	122 36	1475				C	CALIF DIV BEACH & PKS
MOUNT WILSON FC 338 B	6006	06	LOS ANGELES	13	34 14	118 04	5709	4P	4P		C H	U S WB OBSERVER
MUIR WOODS	6027	01	MARIN	17	37 54	122 34	225		5P			U S NAT PARK SERVICE
MUMBO BASIN	6032	01	TRINITY	35	41 12	122 32	5700				S	DEPT WATER RESOURCES
MUSICK CREEK GUARD STA	6048	05	FRESNO	27	37 06	119 19	5522				C	PAUL H. RIGGS
NACIMIENTO DAM	6056	04	SAN LUIS OBP	24	35 46	120 53	770	8A	8A	8A		MONTEREY CTY PARKS DEPT
NAPA STATE HOSPITAL	6074	01	NAPA	17	38 17	122 16	60	5P	5P			NAPA ST HOSP,FIRE DEPT
NAVARRO 1 NW	6105	01	MENDOCINO	17	39 10	123 34	220				C	MASONITE CORPORATION
NEEDLES	6115	07	SAN BERDINO	5	34 50	114 36	480				C	CITY OF NEEDLES
NEEDLES FAA AIRPORT	6118	07	SAN BERDINO	5	34 46	114 37	913	MID	MID			FED AVIATION AGENCY
NEVADA CITY	6136	02	NEVADA	39	39 16	121 01	2520	8A	8A			CITY OF NEVADA CITY
NEWARK	6144	04	ALAMEDA	4	37 31	122 02	10	8A	8A	8A		LESLIE SALT COMPANY
NEWBURY PARK 4 SW	6149	06	VENTURA	33	34 09	118 58	780		7A			RANCHO SIERRA VISTA
NEWHALL SOLEDAD FC32CE	6162	06	LOS ANGELES	29	34 23	118 32	1243		4P		C	LA COUNTY FLOOD CONT.
NEWMAN 2 NW	6168	05	STANISLAUS	27	37 21	121 03	108	5P	5P			RICHARD A SMITH
NEWPORT BEACH HARBOR	6175	06	ORANGE	33	33 36	117 53	10	5P	5P			ORANGE CO. HARBOR DIST
NEW YORK MTNS	6185	07	SAN BERDINO	6	35 15	115 18	6000				S	C. T. SNYDER
NICOLAUS 2	6194	02	SUTTER	39	38 55	121 33	43		8A			RECLAMATION DIST 1001

STATION	INDEX NO.	DIVISION	COUNTY	DRAINAGE	LATITUDE	LONGITUDE	ELEVATION	TEMP.	PRECIP	EVAP.	SPECIAL (SEE NOTES)	OBSERVER
NILAND	6197	07	IMPERIAL	6	33 17	115 31	-55		8A			IMPERIAL IRRIG DIST
NIPOMO 2 NW	6207	06	SN LUIS OBPO	30	35 04	120 30	360		8A			ANDREW MEHLSCHAU
NOEL SPRING	6212	02	GLEN	23	39 32	122 40	5000				S	CORPS OF ENGINEERS
NORTH FORK RANGER STA	6252	05	MADERA	27	37 14	119 30	2630	8A	8A		H	U S FOREST SERVICE
NOVATO 8 WNW	6290	01	MARIN	17	38 08	122 43	370				C	MARIN COUNTY FIRE DEPT.
OAK KNOLL RANGER STA	6328	01	SISKIYOU	12	41 50	122 51	1963		8A			U S FOREST SERVICE
OAKLAND WB AIRPORT R	6335	04	ALAMEDA	4	37 44	122 12	6	MID	MID		C J	U S WEATHER BUREAU
OAKVILLE 1 WNW	6351	01	NAPA	17	38 27	122 25	160		5P			MRS LILLIAN DEL BONDIO
OAKVILLE 4 SW # 2	6356	01	NAPA	17	38 24	122 28	1685				C	KLAUS HUCKFELDT
OCCIDENTAL	6370	01	SONOMA	17	38 25	122 58	960		7A			ANDREW J BLANEY
OCEANSIDE	6377	06	SAN DIEGO	33	33 12	117 23	84	4P	4P			OCEANSIDE FIRE DEPT
OCEANSIDE PUMPING PL	6379	06	SAN DIEGO	33	33 13	117 21	30				C	OCEANSIDE WATER DEPT
OCOTILLO WELLS	6383	07	SAN DIEGO	6	33 09	116 08	170		8A			EARL G. CARTIER
OILFIELDS JOAQUIN RDG	6395	05	FRESNO	27	36 18	120 24	3620				S	PACIFIC TEL&TEL CO
OJAI	6399	06	VENTURA	33	34 27	119 15	750	5P	5P			VENTURA CO FIRE DEPT
ONION VALLEY	6452	02	PLUMAS	8	39 48	120 53	6530				S	DEPT OF WTR RESOURCES
ONO	6455	02	SHASTA	23	40 29	122 37	980		7A			J. T. SAILORS
ORANGE COUNTY RESVR	6473	06	ORANGE	26	33 56	117 53	660				C	CORPS OF ENGINEERS
ORANGE COVE	6476	05	FRESNO	9	36 37	119 18	431	10A	10A			ORANGE COVE CIT ASSN
ORICK PRAIRIE CREEK PK	6498	01	HUMBOLDT	17	41 22	124 01	161	4P	4P			CAL DIV BEACH & PARKS
ORLAND	6506	02	GLENN	23	39 45	122 12	254	8A	8A			ORLAND UNIT WU ASSN
ORLEANS	6508	01	HUMBOLDT	12	41 18	123 32	403	5P	5P			E J ANDERSON
OROVILLE	6521	02	BUTTE	8	39 30	121 34	171	11A	11A			CITY OF OROVILLE
OROVILLE BRIDGE	6525	02	BUTTE	8	39 31	121 34	165		7A			ROBERT E SKINNER
OROVILLE RANGER STA	6528	02	BUTTE	8	39 32	121 34	300				C	STATE DIV OF FSTRY
OSTRANDER LAKE	6552	05	MARIPOSA	14	37 38	119 33	8600				S	DWR & NATL PARK SERVICE
OXNARD	6569	06	VENTURA	33	34 12	119 11	49	8A	8A			CITY OF OXNARD
PACHECO PASS	6583	05	MERCED	27	37 04	121 11	880		MID			CALIF DEPT OF WATER RES
PACIFIC HOUSE	6597	02	EL DORADO	1	38 45	120 30	3440		8A			FLOYD R POOLE
PACOIMA DAM FC 33 A E	6602	06	LOS ANGELES	13	34 20	118 24	1500		5P			E K BARR
PAICINES OHRWALL RANCH	6610	04	SAN BENITO	20	36 44	121 22	950		8A			JOHN P OHRWALL
PALMDALE	6624	07	LOS ANGELES	6	34 35	118 06	2596	5P	5P		C	PALMDALE IRRIG DIST
PALMDALE FAA AIRPORT	6627	07	LOS ANGELES	6	34 38	118 05	2517	MID	MID			FED AVIATION AGENCY
PALM SPRINGS	6635	07	RIVERSIDE	6	33 49	116 32	411	5P	5P			PALM SPGS FIRE DEPT
PALO ALTO CITY HALL	6646	04	SANTA CLARA	4	37 27	122 08	23	8A	8A		C	ENGINEERING DEPT
PALOMA	6650	04	MONTEREY	24	36 21	121 30	1835		5P			JAMES A BELL
PALOMAR MT OBSERVATORY	6657	06	SAN DIEGO	33	33 21	116 52	5545	1P	1P		C H	PALOMAR OBSERVATORY
PALOS VERDES EST FC430	6663	06	LOS ANGELES	33	33 48	118 23	216		7A			SUPT. OF STREETS & PKS.
PANAMINT CITY	6671	07	INYO	6	36 07	117 06	6240				S	C. T. SNYDER
PANOCHE	6675	05	SAN BENITO	27	36 36	120 50	1265		SS			MISS LILY BERG
PARADISE	6685	02	BUTTE	23	39 45	121 37	1750	8A	8A			PARADISE FIRE DEPT.
PARADISE MEADOW	6688	05	TUOLUMNE	37	38 03	119 40	7700				S	HETCH HETCHY WTR SUP
PARKER RESERVOIR	6699	07	SAN BERDINO	[illegible]	34 17	114 10	738	7A	7A		C	METRO WATER DISTRICT
PARKFIELD	6703	04	MONTEREY	24	35 53	120 26	1482		7A			ROBERT H. DURHAM
PARKFIELD 7 NNW	6706	04	MONTEREY	24	36 00	120 28	3590				C	CLOSED 6/1/69
PASADENA	6719	06	LOS ANGELES	13	34 09	118 09	864	4P	4P			PASADENA WATER DEPT
PASKENTA RANGER STA	6726	02	TEHAMA	23	39 53	122 32	755		8A		C	U S FOREST SERVICE
PASO ROBLES	6730	04	SN LUIS OBPO	24	35 38	120 41	700	5P	5P			CITY OF PASO ROBLES
PASO ROBLES 5 NW	6736	04	SN LUIS OBPO	24	35 41	120 45	1040				C	FRANCIS F NELSON
PASO ROBLES FAA AP	6742	04	SN LUIS OBPO	24	35 40	120 38	815	MID	MID			FED AVIATION AGENCY
PATTERSON MEADOW	6751	03	MODOC	21	41 11	120 12	7000				S	DEPT OF WATER RESOURCES
PATTIWAY	6754	05	KERN	10	34 56	119 23	3868		7A			HUDSON RANCH
PAYNES CREEK	6761	02	TEHAMA	23	40 20	121 51	1840		7A			NELLIE THOMPSON
PEPPERDINES CAMP	6803	02	MODOC	21	41 27	120 14	6300				S	CALIF DEPT WATER RES
PERRIS	6816	06	RIVERSIDE	28	33 47	117 14	1470	2P	5P			STATE DIV OF FSTRY
PETALUMA FIRE STA 2	6826	01	SONOMA	17	38 14	122 38	16	5P	5P		C	PETALUMA FIRE STA # 2
PIEDRA BLANCA GRD STA	6862	06	VENTURA	29	34 34	119 10	3065		MID			VENTURA COUNTY FCD
PINE CANYON PS FC321E	6891	06	LOS ANGELES	29	34 40	118 26	3286		5P			L A CO FIRE DEPT
PINECREST SUMMIT R S	6893	05	TUOLUMNE	37	38 15	120 00	5600				C	USFS, DISTRICT RANGER
PINE FLAT DAM	6896	05	FRESNO	27	36 49	119 20	610		7A			CORPS OF ENGINEERS
PINE MOUNTAIN INN	6910	06	VENTURA	29	34 36	119 21	4200				C	VENTURA CTY FLD CONTROL
PINNACLES NAT MONUMENT	6926	04	SAN BENITO	20	36 29	121 11	1307	4P	4P			U S NAT PARK SERVICE
PIRU 2 ESE	6940	06	VENTURA	29	34 24	118 45	730		7A			CAMULOS RANCH
PISMO BEACH	6943	04	SN LUIS OBPO	4	35 08	120 38	80	5P	5P			POLICE DEPARTMENT
PIT RIVER POWER HOUSE	6946	02	SHASTA	21	40 59	121 59	1458		3P			P G & E COMPANY
PLACERVILLE	6960	02	EL DORADO	1	38 44	120 48	1890	8A	8A		H	P G & E COMPANY
PLACERVILLE IFG	6962	02	EL DORADO	1	38 44	120 44	2755	4P	4P	4P		INST FST GENETICS
PLACERVILLE DISP PLANT	6964	02	EL DORADO	1	38 44	120 51	1546				C	CITY OF PLACERVILLE
PLASKETT	6972	01	GLENN	7	39 44	122 51	6580				S	U S F S& CAL DEPT WTR
PLATINA	6975	02	SHASTA	23	40 22	122 53	2260	5P	5P			PLATINA HWY MTC STN
PLUMAS EUREKA STATE PK	6998	02	PLUMAS	8	39 45	120 42	5165				C	PLUMAS EUREKA ST. PK.
POINT ARENA	7009	01	MENDOCINO	17	38 55	123 42	210	5P	5P		C	CALIF DIV OF FORESTRY
PT ARGUELLO LIGHT STA	7016	06	SNTA BARBARA	33	34 34	120 40	76		11P			U S COAST GUARD
POINT PIEDRAS BLANCAS	7024	04	SN LUIS OBPO	4	35 40	121 17	59	11P	11P			U S COAST GUARD
POMONA CAL POLY	7050	06	LOS ANGELES	26	34 04	117 49	740	8A	8A			WEATHER BUREAU OFFICE
PORT CHICAGO NAVAL DEP	7070	04	CONTRA COSTA	4	38 01	122 01	50	5P	5P			U S NAVAL MAGAZINE
PORTERVILLE	7077	05	TULARE	9	36 04	119 01	393	8A	8A			JOHN H DAYBELL
PORTOLA	7085	02	PLUMAS	8	39 48	120 28	4838	4P	4P		C	F. W. COLE
PORTUGUESE MEADOW	7093	05	TULARE	10	35 48	118 34	7000				S	CORPS OF ENGINEERS
POSEY 3 E	7096	05	TULARE	10	35 48	118 38	4960	SS	7A			PANORAMA HTS LODGE
POTTER VALLEY 3 SE	7108	01	MENDOCINO	22	39 18	123 04	1100				C	CORPS OF ENGINEERS
POTTER VALLEY PH	7109	01	MENDOCINO	22	39 22	123 08	1015	4P	4P		C	P G & E COMPANY
POWAY VALLEY	7111	06	SAN DIEGO	33	32 57	117 04	500		4P			POWAY FIRE DEPT
PRADO DAM	7123	06	RIVERSIDE	28	33 53	117 38	560				C	CORPS OF ENGINEERS
PRIEST VALLEY	7150	04	MONTEREY	24	36 11	120 42	2300	SS	SS			NELSON H PALMER
QUAKING ASPEN	7179	05	TULARE	10	36 07	118 32	7200				S	CORPS OF ENGINEERS
QUINCY	7195	02	PLUMAS	8	39 56	120 56	3409	8A	8A		H	U S FOREST SERVICE
RAMONA SPAULDING	7231	06	SAN DIEGO	33	33 04	116 51	1480	6P	6P			LOUIS B SPAULDING
RANCHITA	7244	06	SAN DIEGO	33	33 14	116 32	4110		6P			B. W. PATTERSON
RANDSBURG	7253	07	KERN	15	35 22	117 39	3570	6P	6P			KERN CO FIRE DEPT
RATTLESNAKE CREEK	7259	05	FRESNO	11	36 59	118 43	9900				S	CORPS OF ENGINEERS
RED BLUFF WB AIRPORT R	7292	02	TEHAMA	23	40 09	122 15	342	MID	MID		C J	U S WEATHER BUREAU
REDDING 5 SSE	7295	02	SHASTA	23	40 30	122 22	425				C	CITY OF REDDING
REDDING FIRE STA NO 2	7296	02	SHASTA	23	40 35	122 24	580	5P	5P			REDDING FIRE DEPT
REDLANDS	7306	06	SAN BERDINO	28	34 03	117 11	1318	MID	2P			REDLANDS DAILY FACTS
REDWOOD CITY	7339	04	SAN MATEO	4	37 29	122 14	31	5P	5P			CITY FIRE DEPT STA 2
REDWOOD VALLEY	7351	01	MENDOCINO	22	39 16	123 12	718				C	THOMAS M JAMESON
REPRESA	7370	02	SACRAMENTO	1	38 42	121 10	295		MID			FOLSOM STATE PRISON
RICHARDSON GROVE ST PK	7404	01	HUMBOLDT	7	40 02	123 47	500	8A	8A			CALIF DIV BEACH & PKS
#RICHMOND	7414	04	CONTRA COSTA	4	37 56	122 21	55	8A	8A			CITY OF RICHMOND
RIO VISTA	7446	02	SOLANO	23	38 09	121 42	40		8A			U S ARMY DEPOT
RIVERSIDE FIRE STA. #3	7470	06	RIVERSIDE	28	33 57	117 23	840	5P	5P			RIVERSIDE FIRE DEPT
RIVERSIDE EXP STA R	7473	06	RIVERSIDE	28	33 58	117 21	986	8A	8A	8A	C G	CITRUS RES & AG EXP STA
ROBBS PEAK PH	7489	02	EL DORADO	1	38 54	120 22	5120				C	SAC MUNIC UTL DIST
ROBERTSON FLAT	7492	05	PLACER	1	39 09	120 30	6740				S	DEPT OF WATER RESOURCES
ROCK CREEK	7510	07	INYO	19	37 27	118 44	9670				S	DEPT WATER RESOURCES
ROCKLIN	7516	02	PLACER	1	38 48	121 14	242	8A	8A			RAYMOND H JOHNSON
ROGERS CAMP	7533	05	TULARE	10	36 06	118 38	6240				S	CORPS OF ENGINEERS
ROSE MARIE MEADOW	7560	05	FRESNO	27	37 19	118 52	10000				S	SO CALIF EDISON CO
ROUND MEADOW	7579	05	TULARE	10	35 58	118 21	9000				S	CALIF STATE ENG
ROUND MOUNTAIN 1 NNE	7580	02	SHASTA	23	40 49	121 56	2117		8A		C	MRS MARIAN L BERTAGNA
RUNNING SPRINGS 1 E	7600	07	SAN BERDINO	15	34 12	117 05	5965				C	STATE DIV OF HWYS
SACHES SPRINGS	7623	05	TUOLUMNE	37	38 06	119 51	7900				S	HETCH HETCHY WTR SUP
SACRAMENTO WB AIRPORT R	7630	02	SACRAMENTO	23	38 31	121 30	17	MID	MID		C J	U S WEATHER BUREAU
#SACRAMENTO WB CITY R	7633	02	SACRAMENTO	23	38 35	121 30	19	MID	MID		C	U S WEATHER BUREAU
SADDLE CAMP RANGER STA	7637	02	TEHAMA	23	40 10	122 48	3850				S	U S WEATHER BUREAU
SAGEHEN CREEK	7641	03	NEVADA	36	39 26	120 14	6337		5P			UNIVERSITY OF CALIF
SAINT HELENA	7643	01	NAPA	17	38 30	122 28	225	6P	6P			EDWIN L PAULSON
SAINT HELENA 4 WSW	7646	01	NAPA	17	38 30	122 32	1780				C	EDWIN H LEARNED
SAINT HELENA 7 NE	7649	02	NAPA	23	38 34	122 23	870				C	PARISH RANCH
SAINT MARYS COLLEGE	7661	04	CONTRA COSTA	4	37 50	122 06	623	7P	7P			BROTHER U BENEDICT
SALINAS 2 E	7668	04	MONTEREY	24	36 40	121 37	80	5P	5P			SALINAS RURAL F D
SALINAS FAA AP	7669	04	MONTERY	24	36 40	121 36	75	MID	MID			FED AVIATION AGENCY
SALINAS DAM	7672	04	SN LUIS OBPO	24	35 20	120 30	1375		8A			SALINAS DAM OPERATORS
SALSIPUEDES GAGING STA	7681	06	SNTA BARBARA	32	34 35	120 24	250		8A			JOE CABRAL JR
SALT SPRINGS PWR HOUSE	7689	05	AMADOR	16	38 30	120 13	3700	3P	3P	3P		P G & E COMPANY
SAN ANDREAS 2 S	7702	05	CALAVERAS	2	38 10	120 40	830		7A			CALAVERAS CEMENT CO
SAN ANTONIO MISSION	7714	04	MONTEREY	24	36 01	121 15	1060	5P	5P			SAN ANTONIO MISSION
SAN ARDO	7716	04	MONTEREY	24	36 02	120 54	450		8A			MRS JEAN BRINAN
SAN BENITO	7719	04	SAN BENITO	20	36 31	121 05	1355				C	JOHN M SHIELDS
SAN BERNARDINO CO HOSP	7723	06	SAN BERDINO	28	34 08	117 16	1125	6P	6P			S B COUNTY HOSPITAL
SAN CLEMENTE DAM	7731	04	MONTEREY	4	36 26	121 42	600		7A			CALIF WTR & TEL CO
SANDBERG PTL FC130B	7734	06	LOS ANGELES	15	34 45	118 43	4025		4P			L A CO FIRE DEPT
SANDBERG WB R	7735	06	LOS ANGELES	29	34 45	118 44	4517	MID	MID		C HJ	U S WEATHER BUREAU
#SAN DIEGO WB AIRPORT R	7740	06	SAN DIEGO	33	32 44	117 10	13	MID	MID		C J	U S WEATHER BUREAU
SAN DIMAS FIRE WD FC95	7749	06	LOS ANGELES	26	34 06	117 48	955		8A			SAN DIMAS FIRE STA
SAN DIMAS TANBARK FLAT	7750	06	LOS ANGELES	26	34 12	117 46	2720				C	U S FOREST SERVICE
SAN FELIPE HIGHWAY STAR	7755	04	SANTA CLARA	20	37 01	121 20	365				C	STATE DIV OF HWYS
SAN FERNANDO	7759	06	LOS ANGELES	13	34 17	118 28	965	5P	5P			FARMERS INS GROUP
SAN FERNANDO PH 3	7762	06	LOS ANGELES	13	34 19	118 30	1250				C	CORPS OF ENGINEERS
S F RICHMOND SUNSET R	7767	04	SN FRANCISCO	4	37 46	122 30	32	5P	MID		C	CITY SAN FRANCISCO
SAN FRANCISCO WB AP R	7769	04	SAN MATEO	4	37 37	122 23	8	MID	MID		C J	U S WEATHER BUREAU
#S F FEDERAL BUILDING R	7772	04	SN FRANCISCO	4	37 47	122 25	52	MID	MID		C J	U S WEATHER BUREAU
SAN GABRIEL CANYON PH	7776	06	LOS ANGELES	26	34 09	117 54	744		5P			PASADENA WATER DEPT
SAN GABRIEL DM FC425BE	7779	06	LOS ANGELES	26	34 12	117 52	1481		5P		C	ORBIN R. WATKINS
SAN GABRIEL FIRE DEPT	7785	06	LOS ANGELES	13	34 06	118 06	450	4P	4P			CITY FIRE DEPARTMENT
SAN GREGORIO 2 SE	7807	04	SAN MATEO	4	37 18	122 22	275	7P	7P			GARY J. ARATA
SAN JACINTO	7810	06	RIVERSIDE	33	33 47	116 58	1535	7P	7P			BYRON JOHANSEN
SAN JACINTO RANGER STA	7813	06	RIVERSIDE	33	33 47	116 58	1560				C	STATE DIV OF FSTRY
SAN JOAQUIN EXP RANGE	7817	05	MADERA	27	37 05	119 43	1050				C	U S FOREST SERVICE
SAN JOSE R	7821	04	SANTA CLARA	4	37 21	121 54	67	4P	4P		C J	CITY OF SAN JOSE
SAN JUAN BAUTISTA 3SSE	7834	04	SAN BENITO	20	36 48	121 31	550				C	MRS. SANDRA J. KNOLL
SAN JUAN GUARD STATION	7837	06	ORANGE	33	33 36	117 31	730				C	CORPS OF ENGINEERS
SAN LUIS DAM	7846	05	MERCED	27	37 03	121 04	277	8A	8A	8A	C	DEPT WATER RESOURCES
SAN LUIS OBISPO POLY	7851	04	SN LUIS OBPO	4	34 31	120 40	315	7A	7A		C	CAL STATE POLY COL
SAN MARCOS PASS	7859	06	SAN BARBARA	32	34 32	119 49	2300				C	CTY OF SANTA BARBARA
#SAN MATEO	7864	04	SAN MATEO	4	37 32	122 18	21	5P	5P			CITY FIRE DEPARTMENT
SAN NICOLAS ISLAND	7870	06	VENTURA	33	33 14	119 27	502	MID	MID		C	U S WEATHER BUREAU
#SAN RAFAEL	7880	01	MARIN	17	37 58	122 32	40	4P	4P			INDEPENDENT JOURNAL
SANTA ANA FIRE STATION	7888	06	ORANGE	28	33 45	117 52	115	4P	4P			SANTA ANA FIRE DEPT
SANTA ANA RIVER PH 3	7891	06	SAN BERDINO	28	34 06	117 06	1970				C	SO CALIF EDISON CO
SANTA ANITA FERN FC432	7897	06	LOS ANGELES	13	34 13	118 01	2035		5P			LOUIS LUEBKERT
SANTA BARBARA	7902	06	SNTA BARBARA	33	34 25	119 41	5	8A	8A		C	SANTA BARBARA SWG. TR.
SANTA BARBARA FAA AP	7905	06	SNTA BARBARA	33	34 26	119 50	9	MID	MID			FED AVIATION AGENCY
SANTA BARBARA TV PEAK	7909	06	SNTA BARBARA	32	34 32	119 57	4000		5P			TV STATION KEYT
SANTA CLARA UNIVERSITY	7912	04	SANTA CLARA	4	37 21	121 56	88	5P	5P			UNIV OF SANTA CLARA
SANTA CRUZ	7916	04	SANTA CRUZ	4	36 59	122 01	125	5P	5P			ROBERT E BURTON
SANTA FE DAM R	7926	06	LOS ANGELES	13	34 07	117 58	427				C	CORPS OF ENGINEERS
SANTA MARGARITA 2 SW	7930	04	SN LUIS OBPO	24	35 22	120 38	1200		6P			JOSEPH L MC KUSICK
SANTA MARGARITA BOOST	7933	04	SN LUIS OBPO	24	35 22	120 38	1100		8A			RICHARD S PILECKI
SANTA MARIA WB AIRPORT R	7946	06	SNTA BARBARA	30	34 54	120 27	236	MID	MID		C J	U S WEATHER BUREAU
SANTA MONICA	7950	06	LOS ANGELES	33	34 01	118 29	64		4P			CITY SANTA MONICA
#SANTA MONICA PIER	7953	06	LOS ANGELES	33	34 00	118 30	15	4P	4P			S M LIFEGUARD SER
SANTA PAULA	7957	06	VENTURA	29	34 21	119 05	263	4P	8A			VENTURA CO FIRE DEPT
SANTA ROSA	7965	01	SONOMA	22	38 27	122 42	167	4P	4P			CLARENCE S NEWBERRY
SANTA YNEZ	7976	06	SNTA BARBARA	32	34 37	120 05	600				C	SANTA BARBARA COUNTY
SANTIAGO DAM	7987	06	ORANGE	28	33 47	117 43	855				C	WILLIAM D SAPPINGTON
SAUGUS PWR PL NO 1	8014	06	LOS ANGELES	29	34 35	118 27	2105		6A			L A WTR & PWR DEPT
SAWYERS BAR RANGER STA	8025	01	SISKIYOU	12	41 18	123 08	2169	8A	8A			U S FOREST SERVICE
#SCOTIA	8045	01	HUMBOLDT	7	40 29	124 06	139	8A	8A			PACIFIC LUMBER CO
SEARSVILLE LAKE	8068	04	SAN MATEO	4	37 24	122 14	350		8A			AUSTIN CLAPP
SEBASTOPOL 4 SSE	8072	01	SONOMA	17	38 21	122 49	145				C	GEO A NAHMENS
SECRET VALLEY	8074	03	LASSEN	18	40 31	120 16	4440		6A			MRS GEORGE W RUMBO
SEPULVEDA DAM	8092	06	LOS ANGELES	13	34 10	118 28	740				C	CORPS OF ENGINEERS
SHASTA DAM	8135	02	SHASTA	23	40 43	122 25	1076	8A	8A	8A	C H	U S BUR RECLAMATION
SHELTER COVE	8162	01	HUMBOLDT	17	40 02	124 04	232	5P	5P			MRS MARILYN F MACHI
SHINGLE SPRINGS	8173	02	EL DORADO	1	38 40	120 55	1375		7A			THEODORE B HEUSNER
SHINGLETOWN 2 E	8175	02	SHASTA	23	40 30	121 51	3535		7A			MRS JANICE M SUTTER
SIERRA CITY	8207	02	SIERRA	39	39 34	120 38	4170	8A	8A		H	LEE WITHYCOMBE
SIERRAVILLE RANGER STA	8218	02	SIERRA	8	39 35	120 22	4975	8A	8A		C H	U S FOREST SERVICE
SIGNAL HILL FC 415	8230	06	LOS ANGELES	13	33 48	118 10	100		5P		C	GEORGE I OSBORN
SILVERADO RANGER STA	8243	06	ORANGE	28	33 45	117 39	1095				C	CORPS OF ENGINEERS
SKAGGS SPGS LAS LOMAS	8272	01	SONOMA	22	38 41	123 08	1930		8A		H	JOHN K LEITHOLD
SLACK CANYON	8276	04	MONTEREY	24	36 05	120 40	1730				C	STATE DIV OF FSTRY
SNOW CREEK UPPER	8317	07	RIVERSIDE	6	33 52	116 41	1940		6A			PALM SPRINGS WTR CO
SNOW FLAT	8318	05	MARIPOSA	14	37 50	119 30	8700				S	DEPT WATER RESOURCES
SODA SPRINGS 1 E R	8332	02	NEVADA	39	39 19	120 22	6885	8A	8A		C H	ROBERT MAUGHAN
SOLEDAD	8338	04	MONTEREY	24	36 26	121 20	195		8A			JOHN N FRANCIONI
SOMERSET 5 ESE	8344	05	EL DORADO	16	38 37	120 36	3160				C	JACK A. HASELEY
SOMIS 3 NW	8349	06	VENTURA	33	34 17	119 03	510		8A			BERYLWOOD INVEST CO
SONOMA	8351	01	SONOMA	17	38 17	122 27	70	5P	5P			LAURENCE W DICKEY
SONORA RS	8353	05	TUOLUMNE	37	37 59	120 23	1749	8A	8A		H	STATE DIV.OF FORESTRY
SONORA JUNCTION	8355	03	MONO	38	38 21	119 27	6886				C	STATE DIV OF HWYS
S E FARALLON	8376	04	SAN FRANCISC	4	37 42	123 00	35				C	U S COAST GUARD
SO ENTRANCE YOSEMITE	8380	05	MARIPOSA	14	37 30	119 38	5120	8A	8A			U S NAT PARK SERVICE
SOUTH LAKE	8406	07	INYO	19	37 11	118 34	9580				S	SOUTHERN CALIF EDISON C
SPADRA PAC FC 356 C	8436	06	LOS ANGELES	26	34 03	117 49	680		4P		C	R S HUTCHISON
SPRECKELS HWY BRIDGE	8446	04	MONTEREY	24	36 36	121 41	60		8A			U S WEATHER BUREAU
SPRINGVILLE 7 ENE	8455	05	TULARE	9	36 10	118 42	2470		7A			ELMER A SUTTON
SPRINGVILLE RANGER STA	8460	05	TULARE	9	36 08	118 48	1050				C	U S FOREST SERVICE
SPRINGVILLE TULE HDWKS	8463	05	TULARE	9	36 12	118 39	4070				C	P G & E COMPANY
SQUAW VALLEY	8474	03	PLACER	36	39 12	120 14	6235	8A	8A		H	SQUAW VALLEY STATE PK
SQUIRREL INN 2	8479	07	SAN BERDINO	15	34 14	117 14	5680	5P	5P		H	LEROY KEMP
STANDISH 1 E	8487	03	LASSEN	18	40 22	120 24	4030		8A			RAY C FRALEY
STANDISH HICKEY ST PK	8490	01	MENDOCINO	7	39 53	123 44	850		8A			CAL DIV BEACH & PKS
STANISLAUS POWER HOUSE	8499	05	TUOLUMNE	34	38 08	120 22	1060		1P			P G & E COMPANY
STATE LAKES	8510	05	FRESNO	11	36 56	118 35	10300				S	CORPS OF ENGINEERS
STIRLING CITY RS	8544	02	BUTTE	8	39 54	121 32	3518				C	STATE DIV OF FSTRY
STOCKTON DISPOSAL PL	8554	05	SAN JOAQUIN	27	37 56	121 20	11				C	CITY OF STOCKTON
#STOCKTON WBAP	8558	05	SAN JOAQUIN	27	37 54	121 15	22	MID	MID		J	U S WEATHER BUREAU
STOCKTON FIRE STA NO 4	8560	05	SAN JOAQUIN	27	38 00	121 19	12	8A	8A			STOCKTON FIRE STA NO 4
STONYFORD COOLEY RANCH	8578	02	COLUSA	23	39 15	122 40	3015		8A			FRED H COOLEY
STONYFORD RANGER STA	8580	02	COLUSA	23	39 23	122 33	1168		8A			U S FOREST SERVICE
STONY GORGE RESERVOIR	8587	02	GLENN	23	39 35	122 32	791	5P	5P		C	ORLAND UNIT WU ASSN
STOUTS MEADOW	8591	02	SHASTA	21	41 10	121 56	5300				S	DEPT WATER RESOURCES
STRAWBERRY VALLEY	8606	02	YUBA	39	39 34	121 06	3808	5P	5P		H	MRS. LILLIAN MAGRUDER
SUEY RANCH	8627	06	SN LUIS OBPO	30	35 00	120 23	390		5P			SUEY RANCH
SUMMIT MEADOW	8648	05	FRESNO	11	37 05	119 13	6240				S	DEPT OF WTR RESOURCES
SUNSET BEACH STATE PK	8680	04	SANTA CRUZ	20	36 54	121 50	85				C	CAL DIV BEACH & PARK
SURF 2 ENE	8697	06	SNTA BARBARA	32	34 41	120 34	110				C	U S AIR FORCE
SUSANA KNOLLS	8700	06	VENTURA	33	34 16	118 40	1085		8A			SUSANA KN FIRE STA
SUSANVILLE AIRPORT	8702	03	LASSEN	18	40 23	120 34	4148	MID	MID		H	DAVID BARR
SUSANVILLE 1 WNW	8703	03	LASSEN	18	40 26	120 40	4555				C	STATE DIV OF FSTRY
SUTTER HILL RANGER STA	8713	05	AMADOR	16	38 23	120 48	1586		8A			STATE DIV OF FSTRY
SWAIN MOUNTAIN	8716	02	PLUMAS	8	40 27	121 06	6160				S	CALIF DEPT WATER RES
TAFT	8752	05	KERN	10	35 09	119 28	1025				C	KERN CO FSTRY & FD
TAHOE CITY	8758	03	PLACER	36	39 10	120 08	6230	8A	8A	8A	H	MRS. ESTHER BEATTY
TAHOE VALLEY FAA AP	8762	03	EL DORADO	36	38 54	120 00	6254	4P				FED AVIATION AGENCY
TALBOT CAMP	8771	02	PLACER	1	39 12	120 22	6000				S	DEPT WATER RESOURCES
TEHACHAPI	8826	05	KERN	10	35 08	118 27	3975	5P	5P		H	HARRY M. COWAN
TEHACHAPI AIRPORT	8832	05	KERN	10	35 08	118 26	3960				C	TEHACHAPI CUMMINGS
TEJON RANCHO	8839	05	KERN	10	35 02	118 45	1425	5P	5P			TEJON RANCH COMPANY
TERMO	8873	03	LASSEN	18	40 52	120 27	5300	6P	6P		C	SULO E LAKSO
THE CEDARS	8881	02	PLACER	1	39 15	120 21	5900				S	DEPT OF WATER RESOURCES
THE GEYSERS	8885	01	SONOMA	22	38 48	122 50	1668				C	MRS FAYE DEWEY
THERMAL FAA AIRPORT	8892	07	RIVERSIDE	6	33 38	116 10	-120	MID	MID		C	FED AVIATION AGENCY
THOUSAND OAKS	8905	06	VENTURA	33	34 11	118 51	810		8A			VENTURA CO FIRE DEPT
THREE MILE VALLEY	8909	02	PLUMAS	8	39 54	120 34	5900				S	CALIF DEPT WATER RES
THREE RIVERS 6 SE	8912	05	TULARE	9	36 22	118 51	2200				C	GLENN BAKER
THREE RVRS EDISON PH 2	8914	05	TULARE	9	36 28	118 53	950	2P	2P			SO CALIF EDISON CO
THREE RVRS EDISON PH 1	8917	05	TULARE	9	36 28	118 52	1140				C	SO CALIF EDISON CO
TIGER CREEK PH	8928	05	AMADOR	16	38 27	120 29	2355	4P	4P		C	P G & E COMPANY
TOPANGA PATROL STA FC6	8967	06	LOS ANGELES	33	34 05	118 36	745		5P			L A CO FIRE DEPT
TORRANCE	8973	06	LOS ANGELES	33	33 48	118 20	110	4P	4P			TORRANCE MUN AIRPORT
TRABUCO CANYON	8992	06	ORANGE	33	33 39	117 36	970				C	ORANGE CO PARK DEPT
TRACY 2 SSE	8997	05	SAN JOAQUIN	27	37 43	121 25	105				C	AAGE R TUGEL
TRACY CARBONA	8999	05	SAN JOAQUIN	27	37 42	121 25	140	8A	8A			BANTA CARBONA IR CO
TRACY PUMPING PLANT	9001	05	ALAMEDA	27	37 48	121 35	61	6P	6P	6P		U S BUR RECLAMATION
TRINITY DAM VISTA PT	9024	01	TRINITY	35	40 48	122 46	2500	8A	8A	8A		U S BUR RECLAMATION
TRONA	9035	07	SAN BERDINO	6	35 47	117 23	1695	8A	8A			AMERICAN P & C CORP
TROUGH SPRING	9037	02	COLUSA	23	39 18	122 39	4000				S	CORPS OF ENGINEERS
TRUCKEE RANGER STATION	9043	03	NEVADA	36	39 20	120 11	5995	8A	8A		C	U S FOREST SERVICE
TUJUNGA	9047	06	LOS ANGELES	13	34 16	118 18	1690	7P	7P			JAMES D. PARRA
TUJUNGA MILL CR FC 470	9049	06	LOS ANGELES	13	34 23	118 05	4645				C	LOS ANGELES CO FCD
TULEFIELD	9052	05	KERN	10	35 09	119 01	295		7A			KERN COUNTY LAND CO
TULELAKE R	9053	01	SISKIYOU	12	41 58	121 28	4035	5P	5P	5P	C H	TULELAKE IRRIG DIST
TUNNEL RANGER STATION	9061	05	TULARE	10	36 22	118 17	8950				S	U S WEATHER BUREAU
TUOLUMNE MEADOWS	9063	05	TUOLUMNE	37	37 53	119 20	8600				S	DEPT WATER RESOURCES
TURLOCK	9073	05	STANISLAUS	14	37 29	120 51	115		8A			CARL A PEARSON
TUSTIN IRVINE RANCH	9087	06	ORANGE	33	33 44	117 47	118	3P	3P			THE IRVINE COMPANY
TWENTY MILE HOLLOW	9097	02	TEHAMA	23	40 08	121 48	2800				S	DEPT OF WATER RESOURCES
TWENTYNINE PALMS	9099	07	SAN BERDINO	6	34 08	116 02	1975	5P	5P			U S NAT PARK SERVICE
TWIN LAKES	9105	02	ALPINE	1	38 42	120 02	7829	4P	4P		H	P G & E COMPANY
TWITCHELL DAM	9111	06	SNTA BARBARA	30	34 59	120 19	582	4P	4P	4P		SANTA MARIA VLY WCD
UHL RANGER STATION	9120	05	TULARE	9	35 53	118 39	3680				C	U S FOREST SERVICE
#UKIAH	9122	01	MENDOCINO	22	39 09	123 12	623	5P	5P			CITY FIRE DEPARTMENT
UKIAH 4 WSW	9124	01	MENDOCINO	22	39 08	123 16	1900		8A			MRS MARJORIE S DORY
UNION OIL STEARNS ABS	9138	06	ORANGE	26	33 56	117 52	710		6A			UNION OIL CO
#U C L A	9152	06	LOS ANGELES	33	34 04	118 27	430	4P	4P			U C L A
UPLAND 3 N	9158	06	SAN BERDINO	28	34 08	117 39	1605	5P	5P			LIBERTY GROVES CORP

STATION INDEX

CALIFORNIA
MARCH 1970

STATION	INDEX NO	DIVISION	COUNTY	DRAINAGE *	LATITUDE	LONGITUDE	ELEVATION	OBSERVATION TIME AND TABLES: TEMP	PRECIP	EVAP	SPECIAL (SEE NOTES)	OBSERVER
[illegible]	[illegible]	[illegible]	LAKE	[illegible]	[illegible]	[illegible]	1324		4P			EDGAR J SCHUETTE
[illegible]	[illegible]	[illegible]	[illegible]	[illegible]	[illegible]	[illegible]	659		4P			KENSLEY C BOYCE
[illegible]	[illegible]	[illegible]	ALAMEDA	[illegible]	[illegible]	[illegible]	394	8A	8A	C		E RAY MUN UT DIST
[illegible]	[illegible]	[illegible]	SAN B[illegible]	[illegible]	[illegible]	[illegible]	2490			C		ELDON RANCHER
VACAVILLE	[illegible]	[illegible]	[illegible]	[illegible]	[illegible]	[illegible]	[illegible]	4P	4P			VACAVILLE FIRE DIST
[illegible]	[illegible]	[illegible]	[illegible]	[illegible]	[illegible]	[illegible]	[illegible]			C		MISS JUDY A. WOLF
[illegible]	[illegible]	[illegible]	[illegible]	[illegible]	[illegible]	[illegible]	1390		4P			VALLEY CNTY MUN WATER
[illegible]	[illegible]	7	LOS ANGELES	[illegible]	[illegible]	[illegible]	[illegible]	1P	1P			U S FOREST SERVICE
[illegible]	[illegible]	6	[illegible]	[illegible]	[illegible]	[illegible]	695		1P			VAN NUYS PUBLISH CO
[illegible]	[illegible]	[illegible]	SONOMA	[illegible]	[illegible]	[illegible]	1260			C		SONOMA CFC AND WTR CD
[illegible]	[illegible]	6	SANTA BARBARA	[illegible]	[illegible]	[illegible]	2769			C		S FOREST SERVICE
[illegible]	[illegible]	6	VENTURA	[illegible]	[illegible]	[illegible]	[illegible]		4A			VCL FLOOD CONTROL DIST
[illegible]	[illegible]	5	FRESNO	[illegible]	[illegible]	[illegible]	7570				S	SO CALIF EDISON CO
[illegible]	[illegible]	[illegible]	SAN BERNARDINO	[illegible]	[illegible]	[illegible]	2858	8A	8A	C		VICTOR CO WATER DIST
[illegible]	[illegible]	5	FRESNO	[illegible]	[illegible]	[illegible]	9500				S	CORPS OF ENGINEERS
[illegible]	[illegible]	5	LOS ANGELES	[illegible]	[illegible]	[illegible]	[illegible]		4P			L A CO FIRE DEPT
VINTON	[illegible]	[illegible]	PLUMAS	[illegible]	[illegible]	[illegible]	4490		4P			FRANK OUTTA
[illegible]	[illegible]	5	TULARE	[illegible]	[illegible]	[illegible]	354	8A	8A			VISALIA FIRE DEPARTMENT
VISTA 2 NNE	[illegible]	5	SAN DIEGO	[illegible]	[illegible]	[illegible]	510	4P	4P			VISTA FIRE DEPT
[illegible]	[illegible]	2	SHASTA	[illegible]	[illegible]	[illegible]	1310		8A	C		W. FRED BORING
[illegible]	[illegible]	2	SHASTA	[illegible]	[illegible]	[illegible]	2270	4P	4P	C		P G & E COMPANY
WALLACE 1 SE	[illegible]	5	[illegible]	[illegible]	[illegible]	[illegible]	214		8A			CLARION F VAN SCHAICK
[illegible]	[illegible]	[illegible]	[illegible]	[illegible]	[illegible]	[illegible]	120		4P			MRS. JOAN THOMAS
[illegible]	[illegible]	4	CONTRA COSTA	[illegible]	[illegible]	[illegible]	245	4P	4P			JOHN F. TERRY
[illegible]	[illegible]	4	CONTRA COSTA	[illegible]	[illegible]	[illegible]	220			C		TOMAS S VANASEK
WALNUT CREEK 4 E	[illegible]	4	CONTRA COSTA	[illegible]	[illegible]	[illegible]	490		9A			MRS. BETTY FAIRCLOUGH
[illegible]	[illegible]	6	LOS ANGELES	[illegible]	[illegible]	[illegible]	488		4A			L A CO FIRE DEPT
[illegible]	[illegible]	6	SAN DIEGO	[illegible]	[illegible]	[illegible]	3180	4P	4P	C		WARNERS RESORT CO
[illegible]	[illegible]	5	KERN	[illegible]	[illegible]	[illegible]	333	8A	8A			KERN CO FSTRY & F D
[illegible]	[illegible]	6	SANTA BARBARA	[illegible]	[illegible]	[illegible]	2370			C		PHOENIX RANCH
[illegible]	[illegible]	4	SANTA CRUZ	[illegible]	[illegible]	[illegible]	95	8A	8A			CITY OF WATSONVILLE
[illegible]	[illegible]	5	MARIPOSA	[illegible]	[illegible]	[illegible]	3968			C		U S NAT PARK SERVICE
[illegible]	[illegible]	2	TRINITY	[illegible]	[illegible]	[illegible]	2050	8A	8A	C		U S FOREST SERVICE
[illegible]	[illegible]	1	SISKIYOU	[illegible]	[illegible]	[illegible]	3593	8A	8A			WEED FIRE DEPARTMENT
WELDON 1 WSW	[illegible]	5	KERN	[illegible]	[illegible]	[illegible]	2690			C		VERNON J BLOUNT
[illegible]	[illegible]	3	LASSEN	[illegible]	[illegible]	[illegible]	4035		3P			FO FILIPPELLI
[illegible]	[illegible]	6	SANTA BARBARA	[illegible]	[illegible]	[illegible]	2290				S	U S WEATHER BUREAU
[illegible]	[illegible]	5	FRESNO	[illegible]	[illegible]	[illegible]	285		7A			BUSTON RANCH CO
[illegible]	[illegible]	5	[illegible]	[illegible]	[illegible]	[illegible]	2820		8A			STATE DIV OF FORESTRY
[illegible]	9567	2	PLACER	[illegible]	[illegible]	[illegible]	5290				S	DEPT WATER RESOURCES

STATION	INDEX NO.	DIVISION	COUNTY	DRAINAGE *	LATITUDE	LONGITUDE	ELEVATION	OBSERVATION TIME AND TABLES: TEMP	PRECIP	EVAP	SPECIAL (SEE NOTES)	OBSERVER
WET MEADOW	9602	05	TULARE	10	36 21	118 34	8950				S	CORPS OF ENGINEERS
WHEATLAND 2 NE	9605	02	YUBA	39	39 02	121 23	105			C		ESTATE OF SAMUEL DAMON
WHISKEYTOWN RES	9621	02	SHASTA	23	40 37	122 32	1295	9A	9A	9A		U S BUR RECLAMATION
WHITE MOUNTAIN 1	9632	07	MONO	6	37 30	118 11	10150	8A	8A		H	UNIVERSITY OF CALIF
WHITE MOUNTAIN 2	9633	07	MONO	6	37 35	118 14	12470	8A	8A		H	UNIVERSITY OF CALIF
WHITE MTN STORAGE	9635	07	SAN BERDINO	6	34 20	117 00	7260				S	STATE OF CALIFORNIA
WHITTIER CITY H PC LOGC	9660	06	LOS ANGELES	26	33 58	118 02	340		5P			MISS MARTHA BAILEY
WILDROSE RANGER STA	9671	07	INYO	6	36 15	117 14	4100	5P	5P			NATIONAL PARK SERVICE
WILLIAMS	9677	02	COLUSA	23	39 09	122 09	86	9A	9A	C		CITY OF WILLIAMS
WILLITS 1 NE	9684	01	MENDOCINO	17	39 25	123 21	1348	4P	4P			LOUIS L BERTAIN
WILLITS HOWARD FOR RS	9685	01	MENDOCINO	7	39 21	123 19	1925			C		STATE DIV OF FSTRY
WILLOW CREEK 1 NW	9694	01	TRINITY	35	40 57	123 38	481	8A	8A	8A		U S FOREST SERVICE
WILLOWS	9699	02	GLENN	23	39 32	122 12	140	8A	8A			HOWARD R ALLARD
WILLOWS USBR	9700	02	GLENN	23	39 32	122 12	135	4P	4P	4P	C	USBR MATERIAL CONTL DIV
WINCHESTER	9722	06	RIVERSIDE	33	33 43	117 05	1475			C		JIM H BLACKMORE
WINTERS	9742	02	YOLO	23	38 32	121 58	133	8A	8A			J NEWTON WALLACE
WOFFORD HEIGHTS	9754	05	KERN	10	35 43	118 27	2700		SS			JAMES H JORGENSEN
WOODFORDS	9775	03	ALPINE	3	38 47	119 49	5671	9P	9P		H	MRS WILMA C BARR
WOODLAND 1 WNW	9781	02	YOLO	23	38 41	121 48	69	9A	9A			U C AGR EXTEN SERV
WRIGHTS	9814	04	SANTA CLARA	4	37 08	121 57	1600		5P			MARVIN E WARE
WRIGHTS LAKE	9816	02	EL DORADO	1	38 51	120 14	8950				S	U S WEATHER BUREAU
YORBA LINDA	9847	06	ORANGE	26	33 54	117 49	415	5P	5P			YORBA LINDA WATER CO
YORKVILLE	9851	01	MENDOCINO	17	38 54	123 14	1100			C		MRS. V. SYLVIA HOLBERT
YOSEMITE PARK HEADQTRS	9855	05	MARIPOSA	14	37 45	119 35	3970	7A	7A	C	H	U S NAT PARK SERVICE
YREKA	9866	01	SISKIYOU	12	41 43	122 38	2625	8A	8A		H	U S FOREST SERVICE
ZENIA-KETTENPOM STORE	9953	01	TRINITY	7	40 10	123 27	3600			C		WAYNE KING
CLOSED STATIONS												
MONTICELLO DAM	5848	02	NAPA	23	38 30	122 07	505	9A	9A	9A		CLOSED 1/26/70
PARKFIELD 7 NNW	6706	04	MONTEREY	24	36 00	120 28	3590			C		CLOSED 6/1/69
NEW STATION												
MARKLEY COVE	5341	2	NAPA	23	38 30	122 17	480	9A	9A	9A		US BUR OF RECLAMATION

* DRAINAGE CODES: 1-AMERICAN 2-CALAVERAS 3-CARSON 4-CENTRAL COAST 5-COLORADO 6-DESERT 7-EEL 8-FEATHER 9-KAWEAH 10-KERN 11-KINGS 12-KLAMATH 13-LOS ANGELES 14-MERCED 15-MOJAVE 16-MOKELUMNE 17-NORTH COAST 18-N. E. INTERIOR 19-OWENS 20-PAJARO 21-PIT 22-RUSSIAN 23-SACRAMENTO 24-SALINAS 25-SAN DIEGO 26-SAN GABRIEL 27-SAN JOAQUIN 28-SANTA ANA 29-SANTA CLARA 30-SANTA MARIA 31-SANTA MARGARITA 32-SANTA YNEZ 33-SOUTH COAST 34-STANISLAUS 35-TRINITY 36-TRUCKEE 37-TUOLUMNE 38-WALKER

REFERENCE NOTES

Additional information regarding the climate of California may be obtained by writing to the Environmental Science Services Administration State Climatologist, 557 Federal Office Building, 50 Fulton Street, San Francisco, California 94102, or to any Weather Bureau Office near you. Additional precipitation data are contained in "HOURLY PRECIPITATION DATA CALIFORNIA" and "Storage-Gage Precipitation Data for Western United States".

DIMENSIONAL UNITS: Unless otherwise indicated, dimensional units used in this bulletin are: Temperature in °F, precipitation and evaporation in inches and wind movement in miles. Monthly degree day totals are the sums of the negative departures of average daily temperatures from 65°F. In "Supplemental Data" table directions entered in figures are tens of degrees. Resultant wind is the vector sum of wind directions and speeds divided by the number of observations.

OBSERVATION TIME: The Station Index shows observation times in local standard time. During the summer months some observers take the observations on daylight saving time. Snow on ground in the "Snowfall and Snow on Ground" table is at observation time for all except Weather Bureau and FAA stations. For these stations snow on ground values are at 4:00 a.m., P.S.T., except for Bishop WB AP, Blue Canyon WB AP, and Sandberg WB, which are taken at 6:00 a.m., P.S.T., and Mt. Shasta WB City at 8:00 a.m., P.S.T. Data in the "Extremes" table, "Daily Precipitation" table, "Daily Temperature" table, "Evaporation and Wind" table, and snowfall in the "Snowfall and Snow on Ground" table, when published, are for the 24 hours ending at time of observation.

EVAPORATION is measured in the standard Weather Bureau type pan of 4-foot diameter unless otherwise shown by footnote following the Evaporation and Wind table. Max and Min values in the Evaporation and Wind table are extremes of temperature of water in pan as recorded during 24 hours ending at time of observation. Wind is the total wind movement in miles over the evaporation pan as determined by a continuous anemometer recorder located 6-8 inches above the pan.

WATER EQUIVALENT values published in the "Snowfall and Snow on Ground" table are the water equivalent of snow, sleet, or ice on the ground. Samples for obtaining measurements are taken from different points for successive observations; consequently, occasional drifting and other causes of local variability in the snowpack may result in apparent inconsistencies in the record.

SNOWFALL: Entries of snowfall in the "Climatological Data" table, the "Snowfall and Snow on Ground" table, and in the "Seasonal Snowfall" table, include snow and sleet. Entries of snow on ground include snow, sleet, and ice.

NORMALS for all stations are climatological standard normals based on the period 1931-1960.

DIVISIONS, as used in this publication, became effective with data for January 1941.

STATION NAMES: Figures and letters following the station name, such as 12 SSW, indicate distance in miles and direction from the post office.

SEASONAL TABLES: Monthly and seasonal snowfall and heating degree days for the 12 months ending with the preceding June data will be carried in the July issue of this bulletin.

DELAYED DATA AND CORRECTIONS will be carried only in the June and December issues of this bulletin.

INTERPOLATED VALUES for monthly precipitation totals may be found in the annual issue of this publication.

IN THE DATA TABLES THE SYMBOLS AND LETTERS WHEN USED INDICATE THE FOLLOWING:

- \- No record in the "Supplemental Data" table, "Daily Precipitation" table, "Evaporation and Wind" table, "Snowfall and Snow on Ground" table, "Daily Soil Temperature" table, and the "Station Index."

  No record in the "Climatological Data" table and the "Daily Temperature" table is indicated by no entry.
- \+ And also on an earlier date or dates.
- ++ Highest observed one minute windspeed. This station is not equipped with an instrument to measure fastest mile data.
- * Amount included in following measurement, time distribution unknown.
- // Gage is equipped with a windshield.
- B Adjusted to a full month.
- D Water equivalent of snowfall wholly or partly estimated, using a ratio of 1 inch water equivalent to every 10 inches of new snowfall.
- M One or more days of record missing; if average value is entered, less than 10 days record is missing. See "Daily Temperature" table for detailed daily record. Degree day data, if carried for this station, have been adjusted to represent the value for a full month.
- R Amounts from recording gage. (These amounts are essentially accurate but may vary slightly from the amounts to be published later in Hourly Precipitation Data.)
- T Trace, an amount too small to measure.
- V Includes total for previous month.

IN THE STATION INDEX THE SYMBOLS AND LETTERS WHEN USED INDICATE THE FOLLOWING:

- AR This entry in time of observation column in Station Index means after rain.
- C Recording Rain Gage Station. Hourly precipitation values are processed for special purposes, and are published later in the "Hourly Precipitation Data" bulletin. If daily amounts are published in "Climatological Data" bulletin they are from a separate non-recording gage, except where indicated by reference 'R'. Such amounts may differ from amounts published from the recording gage in the "Hourly Precipitation Data" bulletin.
- G "Soil Temperature" table.
- H "Snowfall and Snow on Ground" table. Omission of data in any month indicates no snowfall and/or snow on ground in that month.
- J "Supplemental Data" table.
- S Storage precipitation station. Precipitation measurements, made at irregular intervals will be published later in "Precipitation Data from Storage-Gage Stations" Bulletin.
- SS This entry in time of observation column in Station Index means observation made near sunset.
- VAR This entry in time of observation column in Station Index means variable.
- \# Thermometers are generally exposed in a shelter located a few feet above sod-covered ground; however, this reference indicates that the thermometers are exposed in a shelter located on the roof of a building.

Stations appearing in the tables with no data were either missing or received too late to be included in this issue.

General weather conditions in the U. S. for each month are described in the publications MONTHLY WEATHER REVIEW, CLIMATOLOGICAL DATA NATIONAL SUMMARY, and STORM DATA, all of which may be obtained from the Superintendent of Documents, Government Printing Office, Washington, D. C. 20402.

Information concerning the history of changes in locations, elevations, exposure, etc., of substations through 1957 may be found in the publication "Substation History" for this State, price $1.25. Similar information for regular Weather Bureau stations may be found in the latest annual issue of Local Climatological Data, price 15 cents. These publications may be obtained from the Superintendent of Documents at the address shown above.

Subscription Price: 20 cents per copy, monthly and annual; $2.50 per year. (Yearly subscription includes the Annual Summary.) Checks and money orders should be made payable to the Superintendent of Documents. Remittance and correspondence regarding subscriptions should be sent to the Superintendent of Documents, Government Printing Office, Washington, D. C. 20402.

USCOMM-ESSA-ASHEVILLE-4/30/70-2500

CALIFORNIA
PLATE
120TH MERIDIAN TIME ZONE
NORTH
COAST
DRAINAGE
SACRAMENTO
NORTH EAST
INTERIOR BASINS
SAN
JOAQUIN
DRAINAGE
CENTRAL COAST
DRAINAGE
SOUTHEAST
DESERT BASINS
NORTH COAST
DRAINAGE
CENTRAL COAST
DRAINAGE
STATUTE MILES
SAN FRANCISCO AREA
STATION LEGEND
Precipitation and Temperature
Precipitation Temperature and Evaporation
Type of gage
Non-recording
Recording
Both types
Double circle combinations indicate the availability of more detailed meteorological data
ALBERS EQUAL AREA PROJECTION
STANDARD PARALLELS AT 29 1/2° AND 45 1/2°

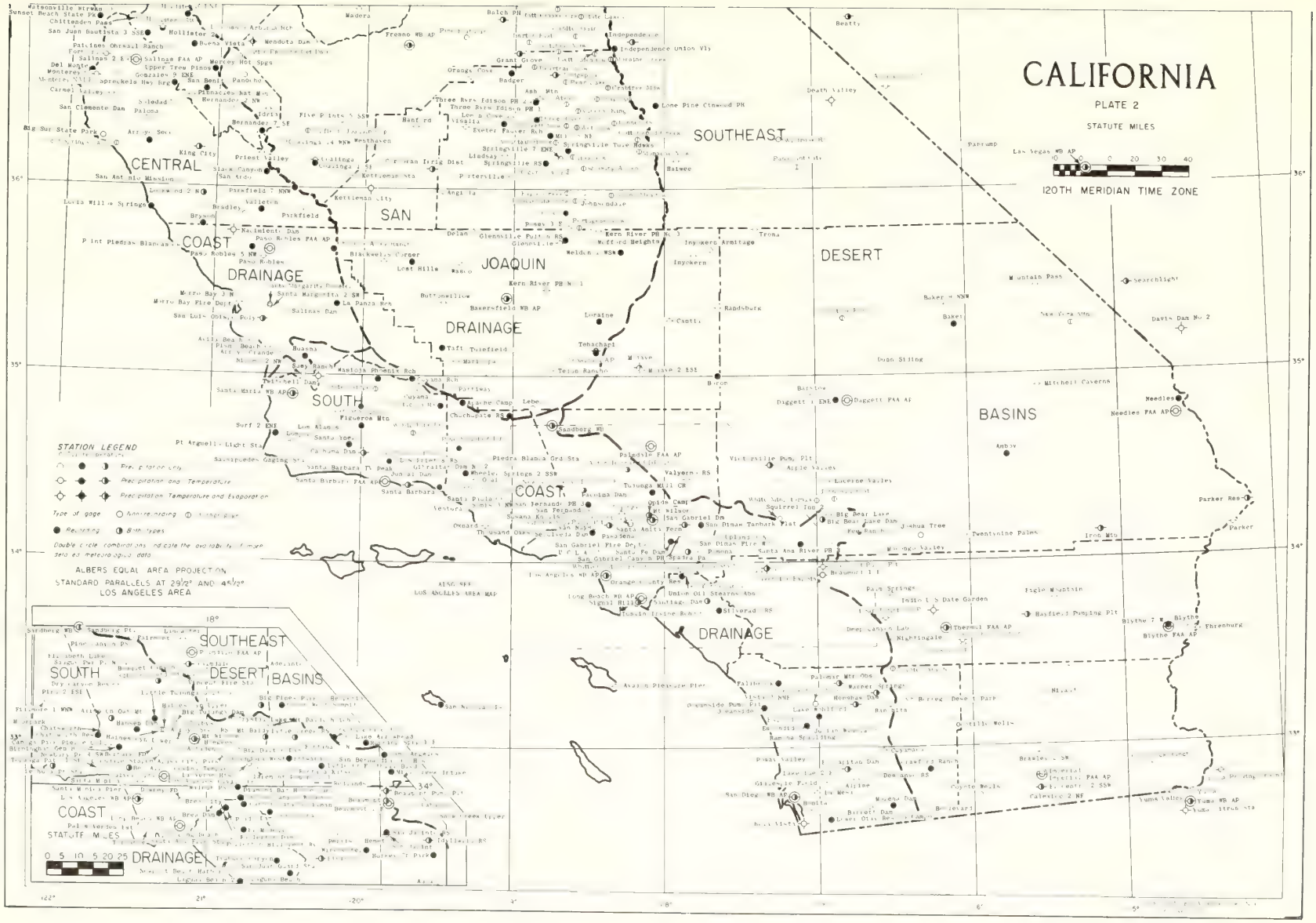
CALIFORNIA
PLATE 2
STATUTE MILES
0 10 20 30 40
120TH MERIDIAN TIME ZONE
CENTRAL
COAST
DRAINAGE
SAN
JOAQUIN
DRAINAGE
SOUTHEAST
DESERT
BASINS
SOUTH
COAST
DRAINAGE
STATION LEGEND
Pre. p tation only
Precipitation and Temperature
Precipitation Temperature and Evaporation
Type of gage
Recording
Both types
Double circle combinations indicate the availability of more data on meteorological data
ALBERS EQUAL AREA PROJECTION
STANDARD PARALLELS AT 29½° AND 45½°
LOS ANGELES AREA
SOUTHEAST
DESERT
BASINS
SOUTH
COAST
DRAINAGE
STATUTE MILES
0 5 10 15 20 25

A UNITED STATES DEPARTMENT OF COMMERCE PUBLICATION

CLIMATOLOGICAL DATA

U.S. DEPARTMENT OF COMMERCE

ENVIRONMENTAL SCIENCE SERVICES ADMINISTRATION
ENVIRONMENTAL DATA SERVICE
In Cooperation with Department of Water Resources, State of California

JUN 24 1970 TECH. & AGR. DIV.

CALIFORNIA

APRIL 1970

Volume 74 No. 4

CLIMATOLOGICAL DATA

Station	Temperature: Average Maximum	Average Minimum	Average	Departure From Normal	Highest	Date	Lowest	Date	Degree Days	No. of Days: Max. 90° or Above	Max. 32° or Below	Min. 32° or Below	Min. 0° or Below	Precipitation: Total	Departure From Normal	Greatest Day	Date	Snow, Sleet: Total	Max. Depth on Ground	Date	No. of Days: 10 or More	.50 or More	1.00 or More
* * * NORTH COAST DRAINAGE 01																							
ALDERPOINT	64.3	36.2	50.3		76	4	30	7	432	0	0	5	0	.99		.35	27	.0	0		4	0	0
ANGWIN PAC UNION COL	63.9	39.7	51.8		75	5	28	27	389	0	0	3	0	.41		.21	19	.0	0		2	0	0
BIG BAR RANGER STATION	65.3M	32.0M	48.7M		79	2	27	7+	483	0	0		0	.67				.0	0			0	0
CALLAHAN RANGER STA	58.3	28.7	43.5		73	4	20	3	636	0	0	26	0	1.14		.79	13	4.0	T	26+	2	1	0
CECILVILLE 5 SE	56.8	25.1	41.0		72	5	19	7	715	0	0	29	0	1.13		.43	26	3.4	1	26	4	0	0
CLOVERDALE 3 SSE	68.9	41.6	55.3	- 3.0	82	5+	33	27	284	0	0	0	0	.30	- 2.49	.12	27	.0	0		2	0	0
COVELO	65.1	31.3	48.2		79	4	24	3	500	0	0	20	0	.44		.19	26	.0	0		2	0	0
CRESCENT CITY 1 N	56.6M	38.6M	47.6M		61	16	33	7	515	0	0	0	0	2.98				.0	0				
DUTTONS LANDING	66.5	40.0	53.3		79	5	33	28	343	0	0	0	0	.21		.10	22	.0	0		1	0	0
ELK VALLEY	M	M	M							0	0		0					T	0				
EUREKA WB CITY R	53.1	41.7	47.4	- 3.0	61	9	35	7	521	0	0	0	0	1.54	- 1.13	.59	18	.0	0		6	1	0
FERNDALE 2 NW	56.6	39.4	48.0		66	9	30	3	503	0	0	1	0	1.62		.41	19	.0	0		6	0	0
FOREST GLEN	60.0	29.0	44.5	- 5.1	74	6+	23	20+	604	0	0	24	0	.71	- 3.10	.32	26	T	0		2	0	0
FORT BRAGG	56.7	40.3	48.5		62	3	34	27	487	0	0	0	0	.59	- 2.18	.30	19	.0	0		3	0	0
FORT BRAGG AVIATION	56.5M	38.5M	47.5M		60	30	32	16+	516	0	0	3	0	.51		.29	18	.0	0		2	0	0
FORT JONES RANGER STA	60.5	26.3	43.4		73	6	17	7+	643	0	0	26	0	.65		.40	13	2.0	T	26	1	0	0
FORT ROSS	58.8	39.0	48.9		65	30	29	25	475	0	0	1	0	.50	- 2.67	.19	19	.0	0		3	0	0
GRATON	71.8	33.8	52.8	- 2.5	84	4	29	28+	358	0	0	13	0	.21	- 2.80	.13	15	.0	0		1	0	0
HAPPY CAMP RANGER STA	63.6	33.6	48.6	- 6.0	77	5+	27	7+	482	0	0	12	0	1.06	- 1.66	.41	19	.0	0		2	0	0
HEALDSBURG	72.9	41.3	57.1	- .3	86	3	35	27+	229	0	0	0	0	.12	- 2.79	.08	27	.0	0		0	0	0
HILTS	55.2M	28.9M	42.1M		71	6	20	7	682	0	0	24	0	.45		.10	19	1.0	0		1	0	0
HOOPA	63.5	36.4	50.0		75	6+	30	7	443	0	0	3	0	1.85		.68	26	T	0		4	2	0
KENTFIELD	68.6	41.8	55.2	- 1.3	78	30+	36	16	287	0	0	0	0	.19	- 3.00	.12	13	.0	0		1	0	0
KLAMATH R	56.5	37.7M	47.1M		65	30+	31	7	533	0	0	1	0	5.00		1.25	18	.0	0		8	3	3
LAKE PILLSBURY NO 2	65.8		M		77	5+				0	0		0	.72		.30	12	.0	0		3	0	0
LAVA BEDS NAT MONUMENT	50.8	25.6	38.2		67	6	15	12	798	0	0	27	0	.69		.14	26+	6.6	3	26	5	0	0
MOUNT HEBRON RS	M	M	M		68	6	10	7		0	0		0	.45		.15	13	.5	0		3	0	0
NAPA STATE HOSPITAL	69.2	39.1	54.2	- 2.3	83	30+	31	27	320	0	0	2	0	.08	- 1.65	.03	27	.0	0		0	0	0
ORICK PRAIRIE CREEK PK	56.6	35.1	45.9		65	9	28	7+	367	0	0	12	0	3.50		.99	10	.0	0		6	3	0
ORLEANS	64.4	36.0	50.2		76	30+	29	2	438	0	0	9	0	1.97	- 1.11	.48	26	.0	0		7	0	0
PETALUMA FIRE STA 2	66.3	39.4	52.9	- 2.7	80	3	33	16	354	0	0	0	0	.17	- 1.60	.06	26	.0	0		0	0	0
POINT ARENA	58.9	41.4	50.2		63	5+	37	15	437	0	0	0	0	.73		.32	13	.0	0		3	0	0
POTTER VALLEY PH	67.6	34.3	51.0		80	4+	30	28+	414	0	0	13	0	.97	- 1.90	.40	22	.0	0		4	0	0
RICHARDSON GROVE ST PK	63.2	38.6	50.9		76	4	33	20	414	0	0	0	0	2.60		.80	27	.0	0		7	2	0
SAINT HELENA	70.6	37.3	54.0	- 2.7	82	30+	31	28+	326	0	0	6	0	.22	- 2.20	.10	27	.0	0		1	0	0
SAN RAFAEL	68.2M	44.2M	56.2M		81	3	34	13	259	0	0	0	0	.12		.05	26	.0	0		0	0	0
SANTA ROSA	71.0	37.4	54.2	- 1.8	83	3	30	27	317	0	0	2	0	.07	- 2.26	.03	13	.0	0		0	0	0
SAWYERS BAR RANGER STA	61.5	28.9	45.2		74	9	24	9+	589	0	0	26	0	1.29		.38	19	T	0		5	0	0
SCOTIA	56.1	39.9	48.0	- 4.9	68	10	34	7	500	0	0	0	0	1.33	- 1.75	.62	19	.0	0		4	1	0
SHELTER COVE	58.2M	44.6M	51.4M		73	2	38	27	398	0	0	0	0	1.36		.65	19	.0	0		4	1	0
SONOMA	70.4	35.3	52.9		83	30+	29	28	357	0	0	9	0	.24		.19	14	.0	0		1	0	0
TRINITY DAM VISTA PT	58.8	30.8	44.8		74	6	24	28	598	0	0	21	0	.28		.18	14	.0	0		1	0	0
TULELAKE //R	54.3	24.5	39.4		70	5	15	20+	758	0	0	28	0	.39	- .39	.15	26				2	0	0
UKIAH	67.6	36.9	52.3	- 4.4	81	4+	31	28+	377	0	0	3	0	1.24	- 1.13	.50	21	.0	0		5	1	0
WEAVERVILLE RANGER STA	61.9	28.5	45.2	- 6.0	76	6	20	3	586	0	0	22	0	.46	- 1.94	.21	19	T	0		1	0	0
WEED FIRE DEPARTMENT	53.5	27.9	40.7		71	6	18	12	719	0	0	26	0	1.02		.50	13	T	0		2	1	0
WILLITS 1 NE	62.8	33.2	48.0		74	4+	27	28	503	0	0	14	0	1.20		.30	19	.0	0		5	0	0
WILLOW CREEK 1 NW	65.0	36.9	51.0		78	5	29	7	414	0	0	3	0	2.13		1.14	27	.0	0		3	2	1
YREKA	58.6	30.9	44.8	- 5.0	75	6	24	21+	601	0	0	19	0	.21	- .71	.07	19+	1.0	T	28+	0	0	0
DIVISION			48.7	- 4.5										.97	- 1.63			.4					
* * * SACRAMENTO DRAINAGE 02																							
ADIN RANGER STATION	53.3	20.2	36.8		66	5	11	28+	841	0	0	30	0	.98		.31	26	6.0	1	13	5	0	0
ALTURAS RANGER STATION	51.2	23.8	37.5	- 7.9	68	6	13	12	816	0	0	29	0	.84	- .19	.27	14	10.0			3	0	0
AUBURN	66.5	41.9	54.2	- 2.9	82	5	33	27	316	0	0	0	0	.47	- 2.56	.25	14	.0	0		2	0	0
BERRYESSA LAKE	68.2	41.3	54.8		80	6	34	28+	300	0	0	0	0	.42		.25	28	.0	0		1	0	0
BLUE CANYON WB AIRPORT//R	48.4	32.2	40.3	- 5.3	63	5	20	27	733	0	1	16	0	3.59	- 1.23	1.32	26	28.4	13	28	8	2	1
BOWMAN DAM	50.7	29.1	39.9	- 5.3	64	6+	14	28	746	0	0	19	0	3.78	- 1.37	.78	27	32.0	11	27	10	3	0
BRANNAN ISLAND	68.7	42.8	55.8		78	6+	34	15	273	0	0	0	0	.26		.20	28	.0	0		1	0	0
BROOKS FARNHAM RANCH	70.5M	35.3M	52.9M	- 5.3	80	6+	27	28	355	0	0	9	0	.26	- 1.05	.16	16	T	0		1	0	0
BURNEY	57.5	24.2	40.9		71	6	13	27	718	0	0	27	0	.69		.36	27	6.5	6	27	3	0	0
CANYON DAM	54.6	23.8	39.2	- 5.6	68	5+	19	27+	767	0	0	30	0	.92	- 1.91	.45	26	6.5	2	26	3	0	0
CENTERVILLE PH	72.5	36.8	54.7	- 4.0	82	4	28	28	302	0	0	3	0	.65	- 3.07	.36	14	.0	0		2	0	0
CHESTER	55.6	24.3	40.0		69	5	15	27	744	0	0	29	0	.78	- 1.49	.50	26	7.0	6	26	2	1	0
CHICO EXPERIMENT STA	72.2	39.1	55.7	- 3.2	82	30	31	28	272	0	0	1	0	.25	- 2.06	.25	14	.0	0		1	0	0
CLARKSBURG	70.0	40.0	55.0		80	6+	33	28+	293	0	0	0	0	.08		.08	14	.0	0		0	0	0
CLEARLAKE HIGHLANDS	66.0	32.7	49.4		78	6+	25	28	463	0	0	16	0	.08		.08	26	.0	0		0	0	0
COLFAX	65.4M	37.9M	51.7M	- 3.3	76	7	29	29	395	0	0	3	0	1.08	- 2.84	.53	27		0		4	1	0
COLUSA 1 SSW	71.6	40.5	56.1	- 3.9	80	30+	33	27	261	0	0	0	0	.29	- .95	.12	28	.0	0		2	0	0
DAVIS 2 WSW	70.8	40.0	55.4	- 3.5	81	5	31	28	282	0	0	2	0	.04	- 1.32	.04	14	.0	0		0	0	0
DEER CREEK POWER HOUSE	53.3M	30.7M	42.0M	- 5.5	65	10+	18	28	683	0	0	17	0	2.88	- 2.42	.69	27	17.0	9	14			0
DE SABLA	61.4	32.6	47.0	- 5.0	76	7	25	28	532	0	0	17	0	1.48	- 3.70	.37	13	.0	0		5	0	0
DOBBINS COLGATE FOREBY	M	M	M		78	7	29	27		0	0		0	.80	- 2.55	.37	14	.0	0		4	0	0
DOWNIEVILLE RANGER STA	57.7M	31.4M	44.6M		71	6+	25	28	604	0	0	20	0	2.52		.51	27	2.0	2	27	7	1	0
EAST PARK RESERVOIR	65.6	35.6	50.6	- 5.5	76	6	26	28	426	0	0	9	0	.66	- .67	.30	17	.0	0		2	0	0

See Reference Notes Following Station Index
SPECIAL WEATHER SUMMARY ON PAGE 114

CLIMATOLOGICAL DATA

CALIFORNIA
APRIL 1970

Continued

Station	Temperature: Average Maximum	Average Minimum	Average	Departure From Normal	Highest	Date	Lowest	Date	Degree Days	No. of Days: Max. 90° or Above	Max. 32° or Below	Min. 32° or Below	Min. 0° or Below	Precipitation: Total	Departure From Normal	Greatest Day	Date	Snow, Sleet: Total	Max. Depth on Ground	Date	No. of Days: .10 or More	.50 or More	1.00 or More
FAIRFIELD FIRE STATION	69.3	43.0	56.2		81	5	36	28+	260	0	0	0	0	.16		.12	28	.0	0		1	0	0
FOLSOM DAM	69.1	41.9	55.5		80	6+	35	28+	278	0	0	0	0	.29		.20	14	.0	0		1	0	0
GEORGETOWN RANGER STA	57.0M	35.8M	46.4M		73	6	27	28	556	0	0	7	0	2.00		.73	14	6.0			4	2	0
GRASS VALLEY NO. 2	60.2	35.1	47.7		74	4	28	28	511	0	0	11	0	.93		.36	14	T	0		2	0	0
HAT CREEK PH NO 1	59.7	27.2	43.5	- 6.9	74	6	21	28+	636	0	0	26	0	.34	- 1.01	.16	26	.5	1	27	1	0	0
JESS VALLEY	49.2	22.9	36.1		67	5	16	28+	860	0	0	29	0	2.25	.61	.60	27	21.5	7	27+	7	2	0
LAKEPORT	67.4	33.3	50.4		79	5+	27	28+	431	0	0	16	0	.36	- 1.67	.09	26	.0	0		0	0	0
LAKESHORE	66.6	36.6	51.6		76	5+	27	28+	394	0	0	5	0	.22		.22	13	.0	0		1	0	0
LAKE SPAULDING	50.7	25.6	38.2	- 5.5	65	5	10	28	799	0	1	29	0	3.90	- 1.63	.85	27	30.5	10	27	9	3	0
LAKE SPAULDING DAM																							
MANZANITA LAKE //	46.5	24.5	35.5		63	6	14	27	878	0	1	29	0	2.24		.61	19	15.0	6	28	7	1	0
MARKLEY COVE	67.4	38.3	52.9		80	6	32	27	358	0	0	1	0	.16		.08	28	.0	0		0	0	0
MARYSVILLE	72.9	44.1	58.5	- 2.1	84	6	37	28+	190	0	0	0	0	.41	- 1.33	.19	17	.0	0		2	0	0
MC CLOUD	57.4	25.9	41.7	- 5.6	71	6	18	27	692	0	0	28	0	.33	- 3.48	.19	13	2.0	2	13	1	0	0
MINERAL	50.5	23.8	37.2	- 4.9	66	6	11	28	828	0	0	30	0	1.94	- 2.05	.72	27	11.0	5	28+	6	1	0
MOUNT SHASTA WB CITY //R	54.7	30.4	42.6	- 4.9	69	4	24	22+	668	0	0	21	0	1.15	- 1.62	.85	13	9.8	5	13	2	1	0
NEVADA CITY	59.1	30.9	45.0	- 5.2	71	6	25	28+	591	0	0	22	0	1.34	- 3.15	.43	27		0		4	0	0
ORLAND	71.0	42.3	56.7	- 3.3	82	6	34	27	246	0	0	0	0	.14	- 1.50	.14	14	.0	0		1	0	0
OROVILLE	70.2	44.0	57.1		81	6	38	28+	231	0	0	0	0	.92		.60	15	.0	0		2	1	0
PARADISE	62.0	41.5	51.8		73	6+	31	28	388	0	0	1	0	.84		.44	14	T	0		2	0	0
PLACERVILLE	61.9	34.8	48.4	- 4.7	75	6	28	28	491	0	0	8	0	1.23	- 2.26	.71	14	T	0		4	1	0
PLACERVILLE IFG	60.4M	39.5	50.0M		74	5	29	27	440	0	0	5	0	1.28		.44	13	3.0	0		4	0	0
PLATINA	63.5	32.1	47.8		77	30	21	7	506	0	0	15	0	.52		.42	13		2	13	1	0	0
PORTOLA	57.2	24.9	41.1	- 2.9	68	5	14	28	710	0	0	29	0	1.12	- .35	.43	27	9.5	0		4	0	0
QUINCY	61.8	26.6	44.2	- 4.0	75	9+	19	3+	616	0	0	26	0	1.64	- 1.57	.48	17	4.5			5	0	0
RED BLUFF WB AIRPORT R	70.1	42.1	56.1	- 4.3	81	30	34	27	263	0	0	0	0	.07	- 1.76	.06	13	.0	0		0	0	0
REDDING FIRE STA NO 2	71.5	44.1	57.8	- 2.6	82	30	34	27	210	0	0	0	0	.18	- 2.77	.07	14	.0	0		0	0	0
ROCKLIN	70.0	38.7	54.4	- 3.0	82	6	31	28	314	0	0	3	0	.19	- 1.79	.08	15	.0	0		0	0	0
SACRAMENTO WB AIRPORT R	70.0	42.1	56.1	- 2.3	81	30	33	27	258	0	0	0	0	.18	- 1.22	.18	13	.0	0		1	0	0
SACRAMENTO WB CITY R	71.6	45.7	58.7	- .6	83	5	40	28+	187	0	0	0	0	.14	- 1.48	.14	13				1	0	0
SHASTA DAM	65.2	44.9	55.1		76	6	36	27	293	0	0	0	0	.20		.16	14	.0	0		1	0	0
SIERRA CITY	56.7	29.2	43.0		71	5	17	28	655	0	0	23	0	3.28		1.02	26		11	27	8	2	1
SIERRAVILLE RANGER STA//	53.2M	25.1M	39.2M	- 5.6	68	6	15	27	768	0	0	29	0	1.72	.09	.56	27	13.0	7	27	6	1	0
SODA SPRINGS 1 E //R	44.0	21.6	32.8		57	5	11	27	956	0	3	30	0	4.22		1.01	27	45.5	50	1	10	3	1
STONY GORGE RESERVOIR	68.4	37.0	52.7	- 4.4	77	30	27	28	360	0	0	6	0	T	- 1.50	T	17+	.0	0		0	0	0
STRAWBERRY VALLEY	56.4	30.5	43.5		69	5	22	28	640	0	0	21	0	2.41		.60	13	15.0	6	13	7	1	0
TWIN LAKES	39.8	15.1	27.5	- 7.1	51	5	0	27	1117	0	5	30	1	3.80	- .03	1.65	26				7	2	1
VACAVILLE	71.3	39.1	55.2	- 3.1	81	4	31	27	289	0	0	3	0	.28	- 1.51	.22	27	.0	0		1	0	0
VOLTA POWER HOUSE	64.1	38.0	51.1		76	5	28	27	409	0	0	4	0	.61	- 2.54	.20	26	.0	0		3	0	0
WHISKEYTOWN RES	65.6	42.0	53.8		77	6+	36	27	328	0	0	0	0	.31		.20	14	.0	0		2	0	0
WILLIAMS	71.3	42.0	56.7		81	6	36	28	244	0	0	0	0	.07		.03	27	.0	0		0	0	0
WILLOWS	71.3	41.0	56.2	- 3.4	80	6+	33	28	258	0	0	0	0	.14	- 1.25	.09	14	.0	0		0	0	0
WILLOWS USBR	73.4	41.1	57.3		81	30	32	14	224	0	0	1	0	.12		.07	14	.0	0		0	0	0
WINTERS	72.3	43.4	57.9		82	6+	34	28	208	0	0	0	0	T		T	28+	.0	0		0	0	0
WOODLAND 1 WNW	71.3	41.5	56.4	- 4.3	82	6+	33	27	251	0	0	0	0	.25	- 1.12	.08	14	.0	0		0	0	0
DIVISION			48.7	- 4.3										1.01	- 1.87			5.0					
* * * NORTHEAST INTERIOR BASINS 03																							
BOCA	52.1	21.3	36.7		68	6	12	4	842	0	0	30	0	1.88		.40	11	17.3	5	22+	7	0	0
BODIE	44.2	11.1	27.7		60	9	-16	13	1113	0	3	30	3	D 1.04		D .40	21	13.3	2	21+	4	0	0
BRIDGEPORT	51.7	15.1	33.4		68	9	0	27	941	0	0	30	1	.31		.18	16	4.5	1	13	1	0	0
CEDARVILLE	51.7	28.2	40.0	- 8.4	70	6	18	1	745	0	0	24	0	1.35	.36	.41	19	9.1	4	27	5	0	0
DONNER MEMORIAL ST PK	49.1	20.8	35.0		65	6	10	28	894	0	1	30	0	D 2.61		.82	27	29.5	18	27	[illegible]	1	0
DOYLE 5 SSE	55.6M	27.9M	41.8M		71	5	18	1	701	0	0	27	0	.29		.06	20	1.8	T	27	0	0	0
FLEMING FISH AND GAME	57.7	28.9	43.3		72	5	19	1	645	0	0	22	0	.17		.11	27	T	0		1	0	0
FORT BIDWELL	55.7	26.2	41.0	- 6.2	72	5	17	1	714	0	0	28	0	1.17	.16	.39	19	7.0	2	13	5	0	0
MONO LAKE	55.7	25.7	40.7		70	10	16	28	724	0	0	26	0	.12		.08	16	T	T	13	0	0	0
SQUAW VALLEY	48.5	20.9	34.7		65	6	12	15	902	0	2	29	0	2.58		.87	27	24.0	11	27	9	1	0
SUSANVILLE AIRPORT	56.6	28.0	42.3	- 5.7	73	5	18	1	673	0	0	26	0	.40	- .42	.27	26				1	0	0
TAHOE CITY	45.4	23.9	34.7	- 4.1	60	10	13	15	902	0	2	30	0	1.60	- .50	.50	27	22.0	12	27	5	1	0
TAHOE VALLEY FAA AP	46.7	21.1	33.9		60	9+	7	28	925	0	2	29	0										
TERMO	51.9	21.7	36.8		67	5	13	20+	838	0	0	29	0	.86		.30	26	9.5	0		3	0	0
TRUCKEE RANGER STATION	47.9	20.9	34.4	- 5.3	64	6	11	23	908	0	3	29	0	1.87	- .40	.60	27	26.0	9	27	6	1	0
WOODFORDS	53.4	27.9	40.7		67	9+	16	27	723	0	0	23	0	.56		.17	26	7.5	1	27+	3	0	0
DIVISION			37.3	- 6.3										1.12	- .19			12.3					
* * * CENTRAL COAST DRAINAGE 04																							
AVILA BEACH	74.1	43.1	58.6		92	5	36	29	197	1	0	0	0										
BEN LOMOND NO 3	69.7	37.8	53.8		83	5	32	29+	330	0	0	3	0	.21		.07	26	.0	0		0	0	0
BERKELEY	63.2	46.1	54.7	- 1.2	76	3	40	27	303	0	0	0	0	T	- 1.68	T	26+	.0	0		0	0	0
BURLINGAME	66.3	44.7	55.5		76	4+	40	28+	277	0	0	0	0	.30		.20	26	.0	0		2	0	0
CARMEL VALLEY	64.0	36.8	50.4		79	4	31	29	430	0	0	2	0	.73		.20	14	.0	0		4	0	0
CROCKETT	67.9	44.2	56.1		79	30	36	27	260	0	0	0	0	.01	- 1.29	.01	25	.0	0		0	0	0
FORT ORD	59.5	41.4	50.5		72	3	35	12+	429	0	0	0	0	.03		.02	19	.0	0		0	0	0
GILROY	69.1	37.1	53.1		81	6+	33	29+	346	0	0	0	0	.36		.20	15	.0	0		1	0	0
HALF MOON BAY	62.7	40.1	51.4		74	4	35	20	401	0	0	0	0	.32		.14	19	.0	0		2	0	0

See Reference Notes Following Station Index

CLIMATOLOGICAL DATA

CALIFORNIA
APRIL 1970

Continued

Station	Temperature													Precipitation									
										No. of Days								Snow, Sleet			No. of Days		
										Max.		Min.											
	Average Maximum	Average Minimum	Average	Departure From Normal	Highest	Date	Lowest	Date	Degree Days	90° or Above	32° or Below	32° or Below	0° or Below	Total	Departure From Normal	Greatest Day	Date	Total	Max. Depth on Ground	Date	.10 or More	.50 or More	1.00 or More
HOLLISTER 1 SW																							
KING CITY	72.2M	34.0M	53.1M	- 4.8	86	5	29	29+	348	0	0	9	0	.07	- .85	.07	14	.0	0		0	0	0
LIVERMORE COUNTY F D	69.2	38.3	53.8	- 3.1	82	30	29	28	330	0	0	2	0	.40	- .73	.11	13	.0	0		1	0	0
LOS GATOS	69.0	38.6	53.8	- 3.4	80	4	34	15	329	0	0	0	0	.20	- 1.88	.16	15	.0	0		1	0	0
MARTINEZ WATER PLANT	71.2	42.0	56.6		82	5	37	15	249	0	0	0	0	.20		.12	27	.0	0		1	0	0
MONTEREY	61.4	42.8	52.1		74	4+	38	27	382	0	0	0	0	.35		.16	27	.0	0		1	0	0
MONTEREY NALF	58.2	42.9	50.6		67	4+	38	29+	423	0	0	0	0	.19		.09	13	T	0		0	0	0
MORRO BAY FIRE DEPT	62.8	41.6	52.2		75	6	34	24	376	0	0	0	0	.06		.06	14	.0	0		0	0	0
MOUNT DIABLO N GATE	64.0	40.8	52.4		77	6	31	27	370	0	0	2	0	.27		.17	15	.0	0		1	0	0
MOUNT HAMILTON	53.0	36.6	44.8	- 3.2	68	12	26	28+	601	0	0	11	0	.75	- 1.50	.27	19	6.5	2	14+	3	0	0
NACIMIENTO DAM	71.7	35.1	53.4		84	6	31	29+	340	0	0	6	0	.00		.00		.0	0		0	0	0
NEWARK	64.6	46.6	55.6		77	5+	40	28	276	0	0	0	0	.20		.11	27	.0	0		1	0	0
OAKLAND WB AIRPORT R	61.3	47.1	54.2	- 2.4	74	3	42	28+	316	0	0	0	0	.02	- 1.36	.02	26	.0	0		0	0	0
PALO ALTO CITY HALL	67.3	41.0	54.2		78	5	37	15	318	0	0	0	0	.15		.07	28+	.0	0		0	0	0
PASO ROBLES	73.2	33.9	53.6		84	5	28	29	338	0	0	13	0	.37		.19	28	T	0		2	0	0
PASO ROBLES FAA AP	71.7	34.5	53.1		84	5	27	29	351	0	0	11	0	.11		.06	28	.0	0		0	0	0
PINNACLES NAT MONUMENT	70.3	35.4	52.9		83	5	31	29+	357	0	0	7	0	.60		.59	14	.0	0		1	1	0
PISMO BEACH	70.1	41.0	55.6		81	12+	33	28+	277	0	0	0	0	.07		.07	14	.0	0		0	0	0
POINT PIEDRAS BLANCAS	59.1	44.1	51.6		69	3	40	29+	396	0	0	0	0	.15		.15	14	.0	0		1	0	0
PORT CHICAGO NAVAL DEP	69.3	38.9	54.1		81	30	31	28+	318	0	0	3	0	.15		.10	26	.0	0		1	0	0
PRIEST VALLEY	67.1	28.1	47.6		80	5	19	29	514	0	0	24	0	.15	- 1.60	.15	14	.0	0		1	0	0
REDWOOD CITY	69.0	40.6	54.8	- 2.4	81	30	36	15	297	0	0	0	0	.40	- .93	.28	13	.0	0		1	0	0
RICHMOND	66.1	46.2	56.2		79	4	41	28+	258	0	0	0	0	.29		.25	15	.0	0		1	0	0
SAINT MARYS COLLEGE	64.8	37.8	51.3		78	30	29	28	404	0	0	2	0	.13		.13	13	.0	0		1	0	0
SALINAS 2 E	66.1	41.1	53.6	- 2.1	80	4	36	28	334	0	0	0	0	.00	- 1.22	.00		.0	0		0	0	0
SALINAS FAA AP	63.1M	41.0M	52.1M		76	4	34	28	383	0	0	0	0	.11		.07	19	.0	0		0	0	0
SAN ANTONIO MISSION	71.4	31.0	51.2		81	6+	25	15	409	0	0	19	0	.00		.00		.0	0		0	0	0
S F RICHMOND SUNSET R	57.8	43.6	50.7		64	1	37	28	423	0	0	0	0	.03		.02	18	.0	0		0	0	0
SAN FRANCISCO WB AP R	61.8	45.6	53.7	- 2.0	75	3	41	11	331	0	0	0	0	.22	- 1.08	.12	13	.0	0		1	0	0
S F FEDERAL BUILDING R	59.3	47.3	53.3	- 2.4	74	3	44	27+	341	0	0	0	0	.06	- 1.38	.03	19	.0	0		0	0	0
SAN GREGORIO 2 SE	60.2	39.1	49.7		74	3	31	28+	452	0	0	4	0	.25		.19	19	.0	0		1	0	0
SAN JOSE R	67.5	42.6	55.1	- 2.9	77	4	38	15	291	0	0	0	0	.21	- .85	.13	13	.0	0		1	0	0
SAN LUIS OBISPO POLY	66.8	39.5	53.2	- 3.8	82	6	32	14	349	0	0	1	0	.18	- 1.73	.17	29	.0	0		1	0	0
SAN MATEO	66.3	43.3	54.8		79	4+	39	28	298	0	0	0	0	.11		.09	13	.0	0		0	0	0
SANTA CLARA UNIVERSITY	68.8	42.8	55.8	- 1.8	79	4	39	28+	269	0	0	0	0	.12	- .99	.09	13	.0	0		0	0	0
SANTA CRUZ	68.5	37.1	52.8	- 2.5	81	4	32	28	359	0	0	1	0	.23	- 1.88	.08	14	.0	0		0	0	0
UPR SAN LEANDRO FILTER	62.9	40.0	51.5		75	5	35	29+	400	0	0	0	0	.06		.03	27+	.0	0		0	0	0
WALNUT CREEK 2 ESE	72.1	38.3	55.2		81	30	31	28+	286	0	0	2	0	.49	- .95	.41	14	.0	0		1	0	0
WATSONVILLE WATERWORKS	65.4	39.3	52.4		79	5	32	27+	370	0	0	2	0	.14		.07	14	.0	0		0	0	0
DIVISION			53.1	- 2.7										.21	- 1.30			.1					
* * *																							
SAN JOAQUIN DRAINAGE 05																							
ANTIOCH FIBREBOARD ML	68.2	45.6	56.9	- 2.3	79	4+	37	28+	239	0	0	0	0	.17	- .88	.06	15	.0	0		0	0	0
ANTIOCH PUMPING PL 3	70.2	42.6	56.4		80	6+	34	28	251	0	0	0	0	.40		.15	28+	.0	0		3	0	0
ASH MOUNTAIN	66.6	42.6	54.6	- 4.4	79	7	34	28+	305	0	0	0	0	1.07	- 1.93	.48	27	.0	0		3	0	0
AUBERRY 1 NW	63.9M	40.4M	52.2M		75	6	30	28	376	0	0	4	0	.63		.22	13	.0	0		3	0	0
BAKERSFIELD WB AIRPORT R	73.0	46.9	60.0	- 3.0	85	5	40	15	158	0	0	0	0	.16	- .65	.10	27	.0	0		1	0	0
BALCH POWER HOUSE	65.6	42.6	54.1		76	6+	34	28	319	0	0	0	0	1.54		.50	14	.0	0		5	1	0
BLACKWELLS CORNER 2WNW	M	M	M				35	28		0	0	0	0					.0	0				
BUTTONWILLOW	72.8	42.1	57.5		84	6+	35	29	220	0	0	0	0	.17		.13	22	.0	0		1	0	0
CALAVERAS BIG TREES	52.1	26.0	39.1	- 7.7	68	6	15	28	772	0	1	28	0	4.25	- .38	2.24	14	28.5	17	14	7	1	1
CAMP PARDEE	68.0	41.2	54.6	- 3.9	82	6	34	28	306	0	0	0	0	1.57	- .33	1.34	14	.0	0		1	1	1
CATHEYS VY BULL RUN RH	65.5	35.8	50.7		77	6	27	28	422	0	0	6	0	.50		.41	14	.0	0		1	0	0
CHERRY VALLEY DAM	56.6M	27.6M	42.1M		70	11+	15	28	678	0	0	23	0	4.22		2.05	14	31.5	18	14	5	3	2
COALINGA	71.5	41.2	56.4	- 4.5	84	30	32	28	252	0	0	1	0	.09	- .50	.09	27	.0	0		0	0	0
CORCORAN IRRIG DIST	73.4	38.9	56.2		83	6+	34	24+	260	0	0	0	0	.28		.25	27	.0	0		1	0	0
DENAIR 3 NNE	71.1	37.3	54.2	- 5.6	84	5	30	28+	317	0	0	5	0	.60	- .67	.32	28	.0	0		2	0	0
DUDLEYS	60.5	26.4	43.5	- 5.9	73	5	20	28+	640	0	0	28	0	2.01	- 1.43	.69	14	9.0	2	14+	5	1	0
ELECTRA POWER HOUSE	69.2	37.6	53.4	- 4.9	83	5	32	28+	343	0	0	2	0	2.70	.06	1.46	13	.0	0		6	1	1
FIVE POINTS 5 SSW	73.3M	38.8M	56.1M		83	6	32	1	259	0	0	1	0	.04		.02	27+	.0	0		0	0	0
FRESNO WB AIRPORT R	72.3	41.6	57.0	- 4.3	84	6+	35	29+	232	0	0	0	0	.21	- .92	.10	13	.0	0		1	0	0
FRIANT GOVERNMENT CAMP	71.3	36.1	53.7		82	6	30	28	332	0	0	6	0	.17		.09	14	.0	0		0	0	0
GLENNVILLE	62.4	29.5	46.0		72	5	23	29	565	0	0	25	0	1.14		.52	27	3.5	0		3	1	0
GRANT GROVE	43.9	25.3	34.6		59	11	12	15+	904	0	5	26	0	2.50		.90	27	29.5	15	29	8	2	0
HANFORD	72.6	40.9	56.8	- 4.6	83	5	34	28	242	0	0	0	0	.16	- .61	.14	27	.0	0		1	0	0
HETCH HETCHY	56.5	32.8	44.7	- 6.0	71	6	22	28	604	0	0	15	0	2.55	- .54	.87	27	20.5	6	27	6	2	0
HUNTINGTON LAKE	44.2	21.8	33.0	- 5.1	58	10+	8	28+	953	0	3	30	0					54.0	19	1			
IDRIA	62.6M	39.7M	51.2M	- 5.5	75	6	31	16+	411	0	0	5	0	.17	- 1.30	.11	17	T	0		1	0	0
KERN RIVER PH NO 1	71.6	48.8	60.2	- 4.6	85	5	40	28+	161	0	0	0	0	.88	- .54	.46	27	.0	0		3	0	0
KERN RIVER PH NO 3	69.1	39.2	54.2		80	5	29	15	320	0	0	3	0	.34		.16	14	.0	0		2	0	0
KETTLEMAN CITY	73.6M	42.6M	58.1M		84	10+	34	22	203	0	0	0	0	.14		.14	27	.0	0		1	0	0
KETTLEMAN STATION	72.1	44.6	58.4		83	5	39	28	196	0	0	0	0	.07		.06	27	.0	0		0	0	0
KNIGHTS FERRY 2 SE	69.9	37.1	53.5		82	6	29	27	339	0	0	4	0	.67		.44	14	.0	0		2	0	0
LE GRAND	70.9	39.4	55.2	- 4.8	81	5+	32	28+	289	0	0	3	0	.12	- 1.07	.10	13	.0	0		1	0	0
LEMON COVE	72.2	41.4	56.8	- 5.6	82	6+	34	15	241	0	0	0	0	.28	- 1.23	.26	27	.0	0		1	0	0
LINDSAY	72.6	39.7	56.2	- 5.0	83	6+	34	15	257	0	0	0	0	.72	- .50	.38	13	.0	0		2	0	0
LITTLE PANOCHE DET DAM	69.2	42.1	55.7		81	6	34	28	274	0	0	0	0	.22		.17	15	.0	0		1	0	0
LODGEPOLE	43.7	19.5	31.6		55	11+	5	28+	993	0	3	30	0	2.27		.66	27	33.0	17	1	7	1	0

See Reference Notes Following Station Index

CLIMATOLOGICAL DATA

CALIFORNIA
APRIL 1970

Continued

Station	Temperature: Average Maximum	Average Minimum	Average	Departure From Normal	Highest	Date	Lowest	Date	Degree Days	No. of Days: Max. 90° or Above	Max. 32° or Below	Min. 32° or Below	Min. 0° or Below	Precipitation: Total	Departure From Normal	Greatest Day	Date	Snow, Sleet: Total	Max. Depth on Ground	Date	No. of Days: .10 or More	.50 or More	1.00 or More
LODI	71.7	39.6	55.7	- 2.4	82	5	33	28+	275	0	0	0	0	.25	- 1.22	.09	14	.0	0		0	0	0
LOS BANOS	71.8	41.0	56.4	- 4.5	80	6+	32	28	249	0	0	1	0	.03	- .84	.03	15	.0	0		0	0	0
LOS BANOS DET RESV	68.4	44.4	56.4		81	6	34	14+	253	0	0	0	0	.36		.29	28	.0	0		1	0	0
MADERA	72.6	40.5	56.6	- 4.3	84	6+	33	28	249	0	0	0	0	.21	- .96	.15	14	.0	0		1	0	0
MANTECA	71.1	41.9	56.5		83	6	36	28+	250	0	0	0	0	.26		.16	28	.0	0		1	0	0
MARICOPA	72.0M	45.5M	58.8M	- 5.7	83	5	39	28+	196	0	0	0	0	.85	.21	.80	27	.0	0		1	1	0
MERCED FIRE STATION 2	73.8M	40.4M	57.1M	- 2.9	84	6+	32	15	228	0	0	1	0	.13	- 1.11	.08	26	.0	0		0	0	0
MODESTO	70.9	42.4	56.7	- 2.9	84	5	35	28	243	0	0	0	0	.51	- .75	.42	14	.0	0		1	0	0
NEWMAN 2 NW	72.1	38.4	55.3	- 6.4	82	5	30	28	286	0	0	1	0	.13	- .90	.13	14	.0	0		1	0	0
NORTH FORK RANGER STA	60.1M	31.9M	46.0M		74	7+	26	28+	561	0	0		0	2.01	- 1.04	.86	14	.0	0		3	3	0
ORANGE COVE	70.9	40.2	55.6	- 4.8	83	6	34	15	276	0	0	0	0	.31	- 1.00	.17	14	.0	0		1	0	0
PORTERVILLE	72.7	42.5	57.6	- 4.0	84	7+	36	15	215	0	0	0	0	.45	- .74	.37	27	.0	0		1	0	0
POSEY 3 E	M	M	M		60	27	18	30		0	0		0	1.70		.80	27	17.0			3	2	0
SALT SPRINGS PWR HOUSE	58.9	35.5	47.2		72	5	23	28	526	0	0	11	0	3.83		1.20	14	27.0	5	14	5	2	1
SAN LUIS DAM	68.3	46.3	57.3		81	6	32	13	228	0	0	1	0	.15		.11	15	.0	0		1	0	0
SONORA RS	63.5	35.0	49.3	- 7.3	78	6	26	28	465	0	0	8	0	1.94	- .89	1.16	14	.0	0		4	1	1
SO ENTRANCE YOSEMITE	52.2	26.1	39.2		67	6	16	28	770	0	0	28	0	2.09		.85	14	17.5	9	14	6	1	0
STOCKTON WBAP	70.7	42.0	56.4	- 3.3	82	30	34	15	251	0	0	0	0	.95	- .19	.53	14	T	0		2	1	0
STOCKTON FIRE STA NO 4	71.3	38.9	55.1	- 3.5	82	6	32	28+	288	0	0	2	0	.50	- .76	.32	15	.0	0		2	0	0
TEHACHAPI	58.6M	32.7M	45.7M		75	5	25	2	572	0	0	15	0	.71		.30	14	T	0		2	0	0
TEJON RANCHO	68.2	43.2	55.7	- 6.2	82	4	35	28	275	0	0	0	0	1.08	- .53	.78	26	.0	0		2	1	0
THREE RVRS EDISON PH 2	70.3	39.8	55.1	- 4.6	81	6	30	29	288	0	0	3	0	.99	- 1.35	.35	27	.0	0		4	0	0
TIGER CREEK PH	63.0	35.0	49.0	- 4.6	74	6+	28	28	474	0	0	9	0	2.84	- 1.01	.83	13	12.5	2	14+	5	2	0
TRACY CARBONA	71.1	41.4	56.3		83	6	34	14	255	0	0	0	0	.16		.16	28	.0	0		1	0	0
TRACY PUMPING PLANT	69.6	44.5M	57.1M		81	30+	37	28	234	0	0	0	0	.21		.15	28	.0	0		1	0	0
VISALIA	69.8	43.2	56.5	- 6.4	82	7+	34	30	251	0	0	0	0	.24	- .79	.24	27	.0	0		1	0	0
WASCO	73.8	43.4	58.6	- 3.4	84	6+	38	15	186	0	0	0	0	.20	- .63	.10	14	.0	0		1	0	0
YOSEMITE PARK HEADQTRS	64.5	30.2	47.4	- 4.4	79	11+	23	28+	522	0	0	20	0	1.74	- 1.55	.56	27	11.0	8	14	5	2	0
DIVISION			52.7	- 4.3										.93	- .95			4.7					
* * * SOUTH COAST DRAINAGE 06																							
ALPINE	70.1	43.1	56.6		86	5	35	30+	252	0	0	0	0	.70		.35	27	.0	0		2	0	0
AVALON PLEASURE PIER	64.5	49.3	56.9	- 1.0	78	6+	42	29+	237	0	0	0	0	.00	- 1.08	.00		.0	0		0	0	0
BARRETT DAM	68.0	39.3	53.7	- 4.7	85	11	32	29	335	0	0	1	0	1.41	- .26	.63	22	.0	0		3	1	0
BEAUMONT PUMPING PLANT	66.3	37.7	52.0		84	11	29	29	384	0	0	3	0	.55	- 1.44	.29	28	.0	0		2	0	0
BIG BEAR LAKE	51.7	24.2	38.0		67	10	9	22	805	0	0	28	0	1.91		.83	22		10	22	3	1	0
BONITA																							
BURBANK VALLEY PMP PLT	74.1	44.9	59.5	- 1.7	86	11+	38	15+	168	0	0	0	0	T	- 1.21	T	27	.0	0		0	0	0
CACHUMA DAM	71.4	39.2	55.3		85	6	33	23+	286	0	0	0	0	.10		.06	27	.0	0		0	0	0
CAMPO	67.7	32.4	50.1		82	10	24	29+	441	0	0	16	0	1.18		.66	27	.0	0		4	1	0
CANOGA PARK PIERCE COL	75.8	41.0	58.4		89	10+	34	30+	204	0	0	0	0	.00		.00		.0	0		0	0	0
CHULA VISTA	64.4	49.8	57.1	- 1.0	76	6	42	29	232	0	0	0	0	.21	- .64	.08	27+	.0	0		0	0	0
CLAREMONT POMONA COL	69.1	43.8	56.5	- 2.6	80	13+	36	29+	251	0	0	0	0	T	- 1.56	T	26	.0	0		0	0	0
CORONA	73.9	42.5	58.2	- 2.0	87	5	34	29	201	0	0	0	0	.17	- .84	.17	27	.0	0		1	0	0
CULVER CITY	70.1M	49.4M	59.8M		85	5	41	28	158	0	0	0	0	.00		.00		.0	0		0	0	0
CUYAMA	65.1	33.2	49.2		77	26	25	29	468	0	0	12	0	.01		.01	28	.0	0		0	0	0
CUYAMACA	58.2	31.3	44.8	- 4.9	73	13	23	22	600	0	0	20	0	2.53	- 1.27	.99	28	3.5	0		6	2	0
DRY CANYON RESERVOIR	70.7	36.0	53.4		86	11+	28	23	343	0	0	9	0	.16	- .91	.14	22	.0	0		1	0	0
EL CAPITAN DAM	73.1	44.9	59.0		89	6	38	29	177	0	0	0	0	.57		.40	27	.0	0		2	0	0
ELSINORE	75.6M	39.3M	57.5M	- 2.9	88	10	30	29	226	0	0	1	0	.33	- .51	.23	27	.0	0		2	0	0
ESCONDIDO	72.1	43.6	57.9	- 1.7	86	5	35	29	209	0	0	0	0	.22	- 1.14	.14	27	.0	0		1	0	0
FONTANA KAISER	75.1	48.3	61.7		91	5	40	29+	125	1	0	0	0	T		T	28+	.0	0		0	0	0
GILLESPIE FIELD	72.1	44.7	58.4		85	10+	35	2	193	0	0	0	0	.25		.11	27	.0	0		1	0	0
HENSHAW DAM																							
IDYLLWILD FIRE DEPT	58.8	29.4	44.1		73	10	18	22	620	0	0	23	0	1.02		.82	27	4.5	5	27	2	1	0
JULIAN WYNOLA	61.3	33.2	47.3		78	10	24	29	526	0	0	12	0	1.24		.70	27	T	0		3	1	0
LAGUNA BEACH	67.1	45.1	56.1	- 2.9	82	5	39	23	261	0	0	0	0	.02	- 1.09	.02	27	.0	0		0	0	0
LA MESA	71.4	46.8M	59.1M		85	5	39	29	177	0	0	0	0	.31		.16	21	.0	0		1	0	0
LOMPOC	66.8	40.7	53.8		81	5	34	29+	331	0	0	0	0	.01		.01	14	.0	0		0	0	0
LONG BEACH PUB SVC	72.0	49.3	60.7		88	5	42	21	130	0	0	0	0	.00		.00		.0	0		0	0	0
LONG BEACH WB AP	71.3	48.5	59.9	- .1	89	5	42	29	151	0	0	0	0	T	- .77	T	27+	.0	0		0	0	0
LOS ANGELES WB AIRPORT R	67.4	51.2	59.3	- .1	82	5	45	29	167	0	0	0	0	T	- 1.05	T	27	.0	0		0	0	0
LOS ANGELES CIVIC CTR R	69.9	51.8	60.9	- .9	84	5	45	28	134	0	0	0	0	.00	- 1.17	.00		.0	0		0	0	0
MT BALDY NOTCH																							
MOUNT WILSON FC 338 B //	54.4	35.1	44.8		69	10	21	28	599	0	0	11	0	.23		.23	27				1	0	0
NEWPORT BEACH HARBOR	65.3	48.6	57.0	- 2.0	75	5	38	29	235	0	0	0	0	T	- 1.18	T	27+	.0	0		0	0	0
OCEANSIDE	68.2	47.5	57.9		73	10+	40	29	207	0	0	0	0	.12		.07	27	.0	0		0	0	0
OJAI	71.8	40.5	56.2	- 2.6	84	5	34	28	260	0	0	0	0	.00	- 1.85	.00		.0	0		0	0	0
OXNARD	69.2	44.7	57.0	- .2	85	6	37	29+	239	0	0	0	0	.00	- 1.13	.00		.0	0		0	0	0
PALOMAR MT OBSERVATORY	60.1M	32.9M	46.5M		73	11	20	22	553	0	0		0	1.34		.70	27	10.0	3	28	5	1	0
PASADENA	73.4	45.8	59.6	- .8	86	5	37	28	161	0	0	0	0	.05	- 1.68	.05	27	.0	0		0	0	0
PERRIS	73.6	38.8	56.2		86	10	29	29	258	0	0	2	0	.12		.04	29+	.0	0		0	0	0
POMONA CAL POLY	69.9	43.7	56.8	- 2.5	84	6	37	28+	242	0	0	0	0	T	- 1.55	T	27	.0	0		0	0	0
RAMONA SPAULDING	71.0	36.0	53.5		85	10	28	28+	336	0	0	10	0	.57		.45	27	.0	0		1	0	0
REDLANDS	72.2	41.6	56.9	- 3.0	88	5	33	29	240	0	0	0	0	.22	- 1.14	.11	27	.0	0		1	0	0
RIVERSIDE FIRE STA. #3	74.2	42.5	58.4	- 2.1	87	5	29	4	196	0	0	1	0	.05	- .92	.03	26	.0	0		0	0	0
RIVERSIDE EXP STA R	72.5	41.8	57.2		87	6	34	29	229	0	0	0	0	.02		.02	27	.0	0		0	0	0
SAN BERNARDINO CO HOSP	73.1	42.9	58.0	- 2.9	88	10	35	29	210	0	0	0	0	.45	- 1.16	.24	22	.0	0		2	0	0

See Reference Notes Following Station Index

CLIMATOLOGICAL DATA

Continued

CALIFORNIA
APRIL 1970

Station	Temperature: Average Maximum	Average Minimum	Average	Departure From Normal	Highest	Date	Lowest	Date	Degree Days	No. of Days: Max. 90° or Above	Max. 32° or Below	Min. 32° or Below	Min. 0° or Below	Precipitation: Total	Departure From Normal	Greatest Day	Date	Snow, Sleet: Total	Max. Depth on Ground	Date	No. of Days: .10 or More	.50 or More	1.00 or More
SANDBERG WB //R	54.9	34.9	44.9	- 5.9	68	9+	24	28	595	0	0	11	0	.21	- .76	.16	27	2.0	1	28	1	0	0
SAN DIEGO WB AIRPORT R	66.5	53.6	60.1	- 1.4	77	5	48	29	143	0	0	0	0	.09	- .70	.05	27	.0	0		0	0	0
SAN FERNANDO	74.4	45.4	59.9	- .9	86	5	33	14	165	0	0	0	0	.00	- 1.47	.00		.0	0		0	0	0
SAN GABRIEL FIRE DEPT	73.9	45.3	59.6		86	5	37	29	159	0	0	0	0	.01		.01	27	.0	0		0	0	0
SAN JACINTO	73.0	38.1	55.6	- 3.6	87	9	28	29	277	0	0	4	0	.15	- 1.00	.15	27	.0	0		1	0	0
SAN NICOLAS ISLAND																							
SANTA ANA FIRE STATION	72.0M	48.4M	60.2M	- .4	85	5	42	14	141	0	0	0	0	.00	- 1.33	.00		.0	0		0	0	0
SANTA BARBARA	69.1	46.2	57.7	- .9	86	6	30	28	214	0	0	1	0	.00	- 1.49	.00		.0	0		0	0	0
SANTA BARBARA FAA AP	68.4	45.0	56.7		79	5	38	22	247	0	0	0	0	T		T	21+	.0	0		0	0	0
SANTA MARIA WB AIRPORT R	67.9	38.0	53.0	- 2.6	82	5	32	28+	356	0	0	4	0	.03	- 1.16	.02	27	.0	0		0	0	0
SANTA MONICA PIER	62.0	50.2	56.1		73	5	44	29	257	0	0	0	0	T		T	27	.0	0		0	0	0
SANTA PAULA	71.8	41.2	56.5		88	5	32	29	248	0	0	1	0	.00		.00		.0	0		0	0	0
TORRANCE																							
TUJUNGA	70.6	42.5	56.6		84	11	33	28+	253	0	0	0	0	.03		.03	27	.0	0		0	0	0
TUSTIN IRVINE RANCH	72.0	44.5	58.3	- 1.9	88	5	36	23	198	0	0	0	0	.00	- 1.27	.00		.0	0		0	0	0
TWITCHELL DAM	68.9M	39.6M	54.3M		85	5	35	27	314	0	0	0	0	.03		.03	28	.0	0		0	0	0
U C L A	69.8	50.2	60.0		84	5	43	28	154	0	0	0	0	T		T	27	.0	0		0	0	0
UPLAND 3 N	71.2	40.8	56.0		85	5	32	14	266	0	0	1	0	.07		.07	27	.0	0		0	0	0
VISTA 2 NNE	69.2	43.1	57.2		81	5	37	29	229	0	0	0	0	.23		.12	27	.0	0		1	0	0
WARNER SPRINGS	66.4	31.8	49.1	- 4.3	79	12+	24	29+	470	0	0	16	0	.69	- .60	.29	27	T	0		4	0	0
YORBA LINDA	73.0	43.8	58.4	- 2.1	88	6+	37	29+	194	0	0	0	0	.08	- 1.18	.06	27	.0	0		0	0	0
DIVISION			55.6	- 2.5										.28	- 1.19			.3					
* * * SOUTHEAST DESERT BASINS 07																							
BAKER 9 NNW	78.2	47.4	62.8		92	10	37	1	100	3	0	0	0	.00		.00		.0	0		0	0	0
BARSTOW	73.4	40.8	57.1		87	10	32	28+	238	0	0	3	0	.02		.02	17	.0	0		0	0	0
BEAUMONT 1 E	70.1	39.2	54.7		84	10	30	29	306	0	0	3	0	.62		.53	27	.0	0		1	1	0
BISHOP WB AIRPORT R	66.5	32.5	49.5	- 5.6	83	10	24	2	457	0	0	14	0	.44	- .02	.35	16	T	0		1	0	0
BISHOP UNION CARBIDE																							
BLYTHE	82.5	48.3	65.4	- 5.5	95	10	37	23	48	4	0	0	0	.00	- .13	.00		.0	0		0	0	0
BLYTHE FAA AIRPORT	80.8	51.4	66.1		94	10	41	22	52	4	0	0	0	.01		.01	27	.0	0		0	0	0
BORREGO DESERT PARK	78.8	51.2	65.0		98	12	42	29	77	4	0	0	0	.36		.17	27	.0	0		2	0	0
BRAWLEY 2 SW	80.7	48.4	64.6	- 6.9	93	12+	38	2	70	3	0	0	0	.00	- .08	.00		.0	0		0	0	0
CANTIL	72.2	43.7	58.0		84	9	32	15+	206	0	0	2	0	.09		.09	14	.0	0		0	0	0
DAGGETT FAA AIRPORT	72.9	47.9	60.4		89	10	39	15+	155	0	0	0	0	T		T	27+	.0	0		0	0	0
DEATH VALLEY	84.7	58.4	71.6	- 5.4	99	10	46	28	12	8	0	0	0	T	- .16	T	1	.0	0		0	0	0
DEEP SPRINGS COLLEGE	60.5	29.1	44.8		73	25	9	21	596	0	0	19	0	.11		.08	17	.0	0		0	0	0
EAGLE MOUNTAIN	77.7	57.4	67.6		92	11	46	28+	45	1	0	0	0	T		T	28	.0	0		0	0	0
EL CENTRO 2 SSW	82.1	46.7	64.4	- 6.4	95	10	38	29+	72	3	0	0	0	.00	- .12	.00		.0	0		0	0	0
FAIRMONT	61.8	41.3	51.6	- 4.5	78	10	32	28	396	0	0	1	0	.00	- 1.13	.00		.0	0		0	0	0
GOLD ROCK RANCH	81.5	51.7	66.6		94	10	42	29	45	3	0	0	0	.00		.00		.0	0		0	0	0
HAIWEE	64.7	39.1	51.9	- 6.3	80	11	32	28	385	0	0	1	0	.01	- .45	.01	17	.0	0		0	0	0
HAYFIELD PUMPING PLANT	76.3	48.3	62.3		91	11	37	22	113	1	0	0	0	T		T	18	.0	0		0	0	0
IMPERIAL	80.9	53.0	67.0	- 3.9	94	10	43	21	44	3	0	0	0	.00	- .14	.00		.0	0		0	0	0
IMPERIAL FAA AP	81.9	49.4	65.7		96	10	40	2	55	5	0	0	0	.00		.00		.0	0		0	0	0
INDEPENDENCE	66.5M	35.8M	51.2M		84	13	27	22	405	0	0	7	0	.00	- .35	.00					0	0	0
INDIO U S DATE GARDEN	82.5	53.3	67.9	- 4.4	99	11	39	28	43	7	0	0	0	.00	- .10	.00		.0	0		0	0	0
INYOKERN	73.7M	37.2M	55.5M		88	10	24	27	282	0	0	4	0	.00		.00		.0	0		0	0	0
IRON MOUNTAIN	78.8	52.0	65.4		93	11	41	23	62	1	0	0	0	.02		.02	28	.0	0		0	0	0
LAKE ARROWHEAD	56.9	29.8	43.4		70	11+	10	10	642	0	0	21	0	1.44		.89	27	10.0	6	22	3	1	0
LANCASTER	69.4	37.7	53.6		84	10	29	2	338	0	0	6	0	.04		.04	27	T	0		0	0	0
LUCERNE VALLEY	69.5	37.3	53.4		84	10	25	5	344	0	0	8	0	.41		.16	27	T	0		3	0	0
MECCA FIRE STATION	82.7	50.5	66.6		95	11	40	22+	38	6	0	0	0	.00		.00		.0	0		0	0	0
MITCHELL CAVERNS	65.9	42.7	54.3		80	10	30	28+	316	0	0	4	0	.28		.28	27		1	27	1	0	0
MOJAVE	65.1	41.7	53.4		79	10+	32	15	339	0	0	1	0	.06		.06	14	T	0		0	0	0
MOUNTAIN PASS	61.9	37.4	49.7		76	10	23	15+	452	0	0	6	0	.03		.02	27	.0	0		0	0	0
MT SAN JACINTO WSP	45.7	21.7	33.7		60	10	6	29	932	0	1	27	0	.93		.49	27	9.0	6	28	3	0	0
NEEDLES FAA AIRPORT	79.5	51.9	65.7		94	10	41	29+	64	1	0	0	0	.02		.02	27	.0	0		0	0	0
PALMDALE	69.5	39.6	54.6	- 4.1	84	10	31	15	304	0	0	2	0	.05	- .52	.03	27	.0	0		0	0	0
PALMDALE FAA AIRPORT	69.0	36.8	52.9		85	10	28	15	357	0	0	6	0	.07		.07	27	T	0		0	0	0
PALM SPRINGS	83.6M	49.2	66.4M	- 3.3	98	10	39	29	50	6	0	0	0	T	- .25	T	27+	.0	0		0	0	0
PARKER RESERVOIR	78.7	54.8	66.8		92	11	46	29+	51	2	0	0	0	.06		.06	28	.0	0		0	0	0
RANDSBURG	66.9	41.3M	54.1M		81	10	32	28+	322	0	0	3	0	T		T	14	.0	0		0	0	0
SQUIRREL INN 2	53.3	32.9	43.1	- 5.2	65	11+	21	22	651	0	0	12	0	1.45	- 2.14	.84	27	8.5	4	27	3	1	0
THERMAL FAA AIRPORT	82.5	51.8	67.2		96	11+	37	2	48	6	0	0	0	.00		.00		.0	0		0	0	0
TRONA	73.2M	45.4M	59.3M	- 6.5	87	11	35	30+	186	0	0	0	0	.00	- .20	.00		.0	0		0	0	0
TWENTYNINE PALMS	76.9	41.3	59.1		90	11+	24	27	191	2	0	3	0	.00		.00		.0	0		0	0	0
VALYERMO RANGER STA	M	M	M							0	0		0	.08	- .53	.07	27	.3	0		0	0	0
VICTORVILLE PUMP PLANT	68.6	36.3	52.5		86	11	28	27	374	0	0	8	0	.10		.06	26	.0	0		0	0	0
WHITE MOUNTAIN 1	36.0	13.1M	24.6M		50	13	1	29+	1196	0	12	30	0	.54		.20	17	14.3	6	17+	2	0	0
WHITE MOUNTAIN 2	20.7	1.9	11.3		38	10	-30	27	1603	0	28	30	13	D 1.23		.40	17	19.5	10	17	4	0	0
WILDROSE RANGER STA	64.3	37.4	50.9		75	11	25	28	417	0	0	8	0	T		T	14	.0	0		0	0	0
DIVISION			56.4	- 5.8										.18	- .39			1.4					

See Reference Notes Following Station Index

SPECIAL WEATHER SUMMARY

Temperatures averaged below normal over most of the State during April. Negative departures were more than 5° for the month in parts of the Sierras and the Tehachapis, but they diminished to near normal on the South Coast. In Eureka there were only 4 days during the month, and in San Francisco and Bishop only 5 days, with average temperatures above normal. At Blue Canyon the period from the 13th through the 29th averaged 11° below normal. At Sandberg the four days from the 26th through the 29th were 19° below normal. San Francisco experienced the sixth coldest April in 40 years. New record-low readings for the dates were set in Fresno on the 28th and 29th.

The month was dry over most of the State, with only a few localities reporting as much as 50 percent of normal precipitation. It was the third driest April in 40 years at San Francisco. Red Bluff reported that the light precipitation, accompanied by drying winds, resulted in the earliest drying of valley pastures of record.

Los Angeles reported nearly double the normal number of clear days. Long Beach had the least number of cloudy days in 13 years. San Francisco reported the greatest amount of sunshine for any April of record. There was more wind than usual at most reporting points.

The cold weather during the latter part of the month resulted in extensive damage to wine grapes, and to some apples and pears. Crop damage up to 50 percent was reported in the Napa Valley, the Lodi district, and the Mira Loma, Cucamonga-Ontario, and Fontana areas. On the 27th a funnel cloud was reported in the vicinity of Willows about 5:20 p. m. The Sacramento radar observed a hook-echo in the vicinity of Colusa around 5:50 p.m., moving to near Arbuckle by 6:20 p.m., and dissipating by 6:45 p.m. No damage on the ground was reported from this storm. On the same date a small tornado occurred within the city limits of Stockton. It blew down a few trees, causing some damage to residential buildings. An unseasonable snowstorm in the central Sierras on the 28th closed Interstate 80 for several hours.

C. R. Elford
ESSA-Weather Bureau State Climatologist
50 Fulton Street, Room 557
San Francisco, California 94102

DAILY PRECIPITATION

CALIFORNIA
APRIL 1970

Station	Total	1	2	3	4	5	6	7	8	9	10	11	12	13	14	15	16	17	18	19	20	21	22	23	24	25	26	27	28	29	30	31
		Day of Month																														
* * *																																
NORTH COAST DRAINAGE 01																																
ALDERPOINT	.99													.17	.05			.08		.20							.14	.35				
ANGWIN PAC UNION COL	.41														.05					.21							.01		.14			
BIG BAR RANGER STATION	.67													.01	.03					*	.38							.22	.03			
BOONVILLE MNTNC STA	.96										T			.24	.09			.37		.10							*	.16				
BRANSCOMB 3 NNW	1.64										.02			.11	.17			.20		.64							.46	.04				
BRIDGEVILLE 4 NNW	4.00							.04			.15			.47	.88	.05	.16	.37		1.06	T				.17	.05	*	.60				
BURNT RANCH 1 S	1.42										.05			.02	.09		.10			.70						.02	.24	.20				
CALISTOGA	.33													.06	.11	.01											.03	.08	.04			
CALLAHAN RANGER STA	1.14						T							.79	.03	T	.14		T	.09	T		T				.07		.02			
CAZADERO	.24						.13		.01													.04				.06						
CECILVILLE 5 SE	1.13						T				.03			.14	.06	.03	.02		.02	.16	.06	T	T				.43	.18				
CLEAR CREEK	2.32										.76			T			T	.05		.45	.25			.01	T	.20	.60	T				
CLOVERDALE 3 SSE	.30														.05	.03		.10										.12	T			
COPCO NO 1 DAM	.43						T	.02			.11			.07		T	.04		.01	.08	T						.10	T	T			
COVELO	.44													.03	.01					.13							.19	.08				
CRESCENT CITY 1 N	2.98						.36				.93			.01	.09				*	1.30					.12	.17						
CRESCENT CITY 7 ENE	4.69							.41			1.38			.02	.02					1.20	.17	.01			.15	.26	.96	.11				
CUMMINGS	2.82										.64			.52	.19		.50			.47							.50					
DUTTONS LANDING	.21														T	.04							.10				.01		.06			
ELK VALLEY	-	-	-	-	-	-	-	-	-	-	-	-	-	-	-	-	-	-	-	-	-	-		.05	.16	.50	1.08	.14	T			
EUREKA WB CITY R	1.54						.14			.14	.18			.03	T		T		.59	.10						.04	.26	.06				
FERNDALE 8 SSW	2.70							.32			.32								*	*	1.23						*	.83				
FERNDALE 2 NW	1.62						.20				.11			.09	.08		.02		.13	.41	.01					.05	.38	.14				
FOREST GLEN	.71										.04			.02	.04			T	.07		.05	T	.03			T	.32	.14				
FORKS OF SALMON	-	-	-	-	-	-	-	-	-	-	-	-	-	-	-	-	-	-	-	-	-	-	-	-	-	-	-	-	-	-	-	
FORT BRAGG	.39										.05			.11						.30							.12	.01				
FORT BRAGG AVIATION	.51										.05								.29	T						.02	.15					
FORT DICK	4.21							.38			1.14			.05						1.14	.06	.08			.54	.08	.64	.10				
FORT JONES RANGER STA	.65						T				.02			.40		.05	T		.02	.07		T		.03			.02	.02	.02			
FORT ROSS	.50													.16	.05					.19							.10					
GARBERVILLE	1.90										.01			.02	.57						.09	.58				.04	.59					
GASQUET RANGER STATION	4.58							.23			1.31			.04	.03	.14	T			1.08	.11	.05		.05	.09	.37	.89	.19				
GRATON	.21															.13				T							.06		.02			
GREENVIEW	.44													.40			.04										T					
GUERNEVILLE	.18																.04			.02		.10					.02					
HAPPY CAMP RANGER STA	1.06							.07			.08			T	.02					.41	.02			.01	T	.06	.35	.04				
HAYFORK RANGER STATION	.55										T			.02	.02	T	.10	T			.01	T	.37	T	T			.03	T			
HEALDSBURG	.12													.03	.01		T					T					T	.08				
HEALDSBURG NO 2	.12													.03	T			.04		T			T						.05			
HILTS	.45										.05			.08		T	.06			.10					.08		.05	T	T	.03		
HONEYDEW 2 WSW	1.84										.11			.42	.22	T		.11		.56							.33	.09				
HOOPA	1.85							.01			.09	.02		T	.04	.06				.56	.01	.12			T	.01	.68	.20	.05			
IDLEWILD HWY MNTNC STA	4.75							.30			.78			.27	.23	.05	.06	.03			1.16	.07			.10			1.65	.05			
KELLOGG	.68													.07	.04	.08		.07		.05			.02	.02			.12	.02	.19	T		
KENTFIELD	.19													.12													.05		.02			
KLAMATH R	5.00						.30			1.20	.25			.05	T		.05		1.25	.20				.10	.10	1.00	.45	.05				
KORBEL	2.60						.05				.47			.15	.16		.03		.33	.53						.06	.22	.60				
LAKE PILLSBURY NO 2	.72												.30	.05				.07		.15			.01			.13	.01					
LAVA BEDS NAT MONUMENT	.69							.14			T			.01	.12	T				.13	T						.14	.11	.04			
MAD RIVER RANGER STA	1.55							.04			.05			.06	.14			.03			.45	.10			T		.52	T	.16			
MARE ISLAND	.05													T	.05												T					
MOUNT HEBRON RS	.45										T			.15			.06			.12								.12				
MUIR WOODS	.35																			*	.31						.04					
NAPA STATE HOSPITAL	.08													T	.02		.01			.02		T						.03	T			
OAK KNOLL RANGER STA	.68													.28	.02		.02				.19							.15	.02			
OAKVILLE 1 WNW	.15													.01	.03					T							.05	.06				
OCCIDENTAL	.38														.06					.15			.10			.07						
ORICK PRAIRIE CREEK PK	3.50						.20				.99			.07			.02		.14	.97					.09	.23	.72	.06	.01			
ORLEANS	1.97						.07				.10			.13	.17		.05		.21	.43	.06	.24				.03	.48					
PETALUMA FIRE STA 2	.17														.04					T	.03	T					.06	.04				
POINT ARENA	.73										.02			.32	T	T				.19							.15	.05				
POTTER VALLEY PH	.97														.06	.08	.10			.12			.40				.21					
RICHARDSON GROVE ST PK	2.60										T	.05		.21	.63			.09		.31		.10			.12		.29	.80				
SAINT HELENA	.22													T	.05					.01			.04				.02	.10				
SAN RAFAEL	.12													.03								.01					.05		.03			
SANTA ROSA	.07													.03	.01												.02	.01				
SAWYERS BAR RANGER STA	1.29										.08			.02	.11	.10	.02			.38		.27		.04	.02		.03	.22				
SCOTIA	1.33							.09			.10			.23	T	T		.04		.62	T	.01	T		.03	.02	.11	.08		T		
SHELTER COVE	1.36										.08			.13	T		.01		.24	.65								.25				
SKAGGS SPGS LAS LOMAS	.83													.28	.06					.19		.04					.07	.08	.11			
SONOMA	.24													T	.19													.05				
STANDISH HICKEY ST PK	1.93										.04			.25	.33	.34		.08		.48		T					.36	.05				
TRINITY DAM VISTA PT	.28													.05	.18	.01				.04		T					T		T			
TULELAKE //R	.39										.11			T	.05					.08	T						.15	T				
UKIAH	1.24													.15	.03		.25			.10		.50	.02				.17	.02				
UKIAH 4 WSW	1.40													.32	.08			.15		.34			.16				.24	.06	.05	T		
UPPER MATTOLE	2.01													.73	.14		.64										.42	.08				
WEAVERVILLE RANGER STA	.46													.08	.09	.01				.21		.01				*	*	.03	.03			
WEED FIRE DEPARTMENT	1.02							.07			.08			.50	.13	.05	.09	.05									.05		T			
WILLITS 1 NE	1.20													.06	.02		.13	.01		.30		.22	.07				.29	.10				
WILLOW CREEK 1 NW	2.13							.01			.04			.05	.05			.04			.60	.15						1.14	.05			
YREKA	.21							T			.01	T		.07	T	T	T			.07	T				T	T	.04	.02	T	T		
* * *																																
SACRAMENTO DRAINAGE 02																																
ADIN RANGER STATION	.98							T			T			.20	.17	.01	.02			.15							.31	.12	T			
ALTURAS RANGER STATION	.84							.01			T				.27									.07	.01		.26	.18	.04			
AUBURN	.47														.25	.02				.05							.01	.14				
BERRYESSA LAKE	.42														.02	.05		.02										.08	.25			
BIG BEND RANGER STA	3.54													.13	.45	.02			.01	T			.74	.15				1.82	.22			
BLUE CANYON WB AIRPORT//R	3.59										.12			.49	.63		.29	.05	.05	.30		.17	.02				1.32	.15				
BOWMAN DAM	3.78											.24		.17	.49	.02	.21	.12		.73		.18	.21				.63	.78				
BRANNAN ISLAND	.26																			.02								.04	.20			
BROOKS FARNHAM RANCH	.26															.04	.16	T										T	.06			
BRUSH CREEK	-	-	-	-	-	-	-	-	-	-	-	-	-	-	-	-	-	-	-	-	-	-	-	-	-	-	-	-	-	-	-	
BUCKHORN	.79													T	.10	T	T		.23								.32	.09	.05			
BUCKS CREEK PH	2.05											.15		.24	.03	.12	.11	.25	.03	.53			T				.23	.33	.03			
BURNEY	.69											T		T	T	T	.02	T		.12		.02		.01		T	.16	.36	T			
CAMPTONVILLE RS	1.72													.12	.55	.34		.18					.09					.35	.09			
CANBY 11 SW	.70						T				.05			.09	.12	T											.36	.08	T			
CANBY RANGER STATION	.76														.17					.08				.06			.38	.05	.02			
CANYON DAM	.92											.01		.01	.01					.19		.01					.45	.21	.03			
CARIBOU POWER HOUSE	1.14											.14		.01	.07	.07	.07			.17	.06	.01					.38	.14	.02			
CENTERVILLE PH	.65													.14	.36					.09			T				T	.04	.02			
CHALLENGE RANGER STA	1.87											.15			.84	.29		.03		.22			.03				.01	.30				
CHESTER	.78										T			.20	T	T	T			.03	T	.02					.50	.03				
CHICO EXPERIMENT STA	.25													T	.25												T					
CITRUS HEIGHTS	.65													.21	.04					T		T					.23	.17	T			
CLARKSBURG	.08														.08																	
CLARKS VALLEY MUDD RCH	T																	T										T				

See Reference Notes Following Station Index

DAILY PRECIPITATION

Continued

CALIFORNIA
APRIL 1970

Station	Total	1	2	3	4	5	6	7	8	9	10	11	12	13	14	15	16	17	18	19	20	21	22	23	24	25	26	27	28	29	30	31
CLEARLAKE HIGHLANDS	.05																									.08					
COHASSET 1 NNE	1.03											.28		T	.46	.10		T	.12								T	.06	.01			
COLEMAN FISHERIES STA	.08																.08				T									
COLFAX	1.08												.18	.26				.11								.53				
COLGATE POWER HOUSE	.88												*	.61											.27					
COLUSA 1 SSW	.29												.11	.06		T											.12			
COOL	.59													.43					.05								.11				
CORNING HOUGHTON RANCH	.06													.06																	
DANA 2 SE	.48													T	.10		.10						.02			.09	*	.17			
DAVIS 2 WSW	.04													.04																	
DAVIS CREEK	-	-	-	-	-	-	-	-	-	-	-	-	-	-	-	-	-	-	-	-	-	-	-	-	-	-	-	-	-	-	-	
DEER CREEK POWER HOUSE	2.88											.05	.16	*	.68	.12		.32		.43			.08				.35	.69				
DE SABLA	1.48											.13		.37	.35	.05				.25			.07				.08	.18				
DOBBINS COLGATE FOREBAY	.80												.12	.37	.04	.01			.12		T					.14					
DOWNIEVILLE RANGER STA	2.52											.39		.01	.44			.22		.39			.03	.08			.30	.51	.15			
DUNNIGAN	.45													.07			.35										T	.03			
DUNSMUIR RANGER STA	.44							.02			T			.25	.05		T	.02		.03		T		T	T		T	.07	T	T		
EAST PARK RESERVOIR	.66														.07	.29	.30														
FAIRFIELD FIRE STATION	.16																			.03			.01						.12			
FALL RIVER MILL INTAKE	.30													.09									.02			.12	.03	.04			
FOLSOM DAM	.29													.20					.01								.04	.04			
FORESTHILL RANGER STA	1.41												.13	.46	.01		.01		.35								.45	T			
FRENCH GULCH	.70												.26	.31	T	T	.06			.07										
GARDEN VALLEY 2 S	1.19												.13	.71	.02		.02		.13			.01			.05	.12				
GEORGETOWN RANGER STA	2.00												.22	.73	.02	T			.59			T			.09	.35				
GIBSON HWY MNTNCE STA	.72										T			.28	.18	.26	T							T					T			
GOLD RUN	1.88												.31	.30		.06	.03		.40							.33	.45				
GRASS VALLEY NO. 2	.93												.06	.36	.09	.02	.02		.08			.04			T	.25	.01			
GREENVILLE RANGER STA	1.23											.10			.12				.05	.15			.02			.25	.54				
HARRISON GULCH RS	.43												.23	T	T						T	T	.05		*	.15					
HARRY ENGLEBRIGHT DAM	.22													.13			.01										.08	T			
HAT CREEK PH NO 1	.34													.02		.03	.01		.02			.03			.16	.04	.03			
HIDDEN VALLEY RANCH	1.06												T	.30	.46		.04											.02	.24		
HOBERGS	-	-	-	-	-	-	-	-	-	-	-	-	-	-	-	-	-	-	-	-	-	-	-	-	-	-	-	-	-	-	-	
HUNTER DIST GRAVES RCH	.37																.20				.17											
IOWA HILL	1.41												.12	.32	.05		.07		.35							T	.43	.07			
JESS VALLEY	2.25							T	T		T	.10		.33	.57	.06	T			.17			T	.11			.28	.60	.03			
KELSEYVILLE	.31												T	.01			.12					.01	.03				.04	.10			
KILARC POWER HOUSE	.90													.10	.05	.06			.08				.05			.33	.13	.10			
LAKEPORT	.36												.07	.02		.04		.03								.09	.03	.08			
LAKESHORE	.22												.22																		
LAKE SPAULDING	3.90											.09		.30	.62		.36	.04	.18	.41		.12	.23	T			.70	.85	T			
LAKE SPAULDING DAM	-	-	-	-	-	-	-	-	-	-	-	-	-	-	-	-	-	-	-	-	-	-	-	-	-	-	-	-	-	-	-	
LEESVILLE KEEGAN RANCH	.30														.16	.14															
LITTLE VALLEY	1.73													.37	.03	.45	T		.05							.37	.42	.04			
LOOKOUT 3 WSW	.51												T	.14		T			.05			.18			.14					
LOYALTON	-	-	-	-	-	-	-	-	-	-	-	-	-	-	-	-	-	-	-	-	-	-	-	-	-	-	-	-	-	-	-	
MADELINE MNTNC STA	1.20													.30	.30								.40					.20			
MANZANITA LAKE //	2.24												T	.40	.13	.02	.19		.61		T		.03			.33	.38	.15			
MARKLEY COVE	.16													T	.03		.04		T		.01							.08			
MARYSVILLE	.41													.17	T		.19										.05	T			
MC CLOUD	.33							T			T			.19	.05		.02			.02			.04			T	.01	T			
MIDDLETOWN	.42												T	.02	.08		.11			.02		.06					.06	.07			
MINERAL	1.94													.21	.16	.15	T		.27		.01	T	.03			.31	.72	.08			
MOUNT DANAHER	2.13												.15	.88	.05				.51	T		.01			.10	.31	.12			
MOUNT SHASTA WB CITY //R	1.15						.07				.01		.01	.85	.02	T	T		.03	.05			.01			.10	T	T	T	T	
NEVADA CITY	1.34												.10	.40	.07		T		.25			.02			.03	.43	.04			
NICOLAUS 2	.50													.43	.02												.02	.03			
ONO	.30											.18	.10	.02																	
ORLAND	.14													.14																	
OROVILLE	.92											.04		.01	.22	.60				.05			T					T	T			
OROVILLE BRIDGE	.76											.06			.22	.43				.05			T					T				
PACIFIC HOUSE	2.60												.02	.75	T		.26	.17	.45			.12	.08			.12	.52	.11			
PARADISE	.84											T		T	.44	.31	T			.05								.03	.01			
PASKENTA RANGER STA	.14												T	.03	T	.02						.09						T			
PAYNES CREEK	-	-	-	-	-	-	-	-	-	-	-	-	-	-	-	-	-	-	-	-	-	-	-	-	-	-	-	-	-	-	-	
PIT RIVER POWER HOUSE	.39												.04		.24	T			T			T			.11					
PLACERVILLE	1.23												.13	.71					.18								.21				
PLACERVILLE IFG	1.28												.44	.33						.25	.01						.25	T			
PLATINA	.52												.42	T	.03								.03			.02	.02				
PORTOLA	1.12											.12			.05				.30	.02	.08					.12	.43				
QUINCY	1.64											.15		T	.03	.04	T	.48		.26		T		T			.21	.47				
RED BLUFF WB AIRPORT R	.07										T			.06			T						T			.01	T				
REDDING FIRE STA NO 2	.18												.05	.07	.02	.04															
REPRESA	.23												.16	.02				T									.05				
RIO VISTA	.05																		T									.05				
ROCKLIN	.19													.06	.08												.02	.03			
ROUND MOUNTAIN 1 NNE	.20													T									.02			.10	.08				
SACRAMENTO WB AIRPORT R	.18												.18	T				T								T					
SACRAMENTO WB CITY R	.14												.14																		
SHASTA DAM	.20												.04	.16																	
SHINGLE SPRINGS	1.11												.17	.66	.06				.07								.11	.04			
SHINGLETOWN 2 E	.82													.19	.02				.28			T			.16	.14	.03			
SIERRA CITY	3.28											.25		.12	.48		.20			.37		.04	.15				1.02	.65				
SIERRAVILLE RANGER STA//	1.72											.27				T	.01	.14	T	.24		.20	.06	T			.09	.56	.15			
SODA SPRINGS 1 E //R	4.22											.26		.13	.62	.07	.05	.12	.11	.42	.03	.05	.62	.25			.40	1.01		.08		
STONYFORD COOLEY RANCH	.86														.19	.04	.13		.03	T	T		.01	.14		.05	.11	.16			
STONYFORD RANGER STA	.36														.17	T	.17											.02			
STONY GORGE RESERVOIR	T												T		T	T	T														
STRAWBERRY VALLEY	2.41											.35		.60	.27		.17			.30		.07					.24	.39	.02			
TWIN LAKES	3.80												.52	.30	.03	.08	.04	.06	.15	.05	.05	.15	.04	.04	.01	1.65	.33	.20	.05	.05	
UPPER LAKE 7 W	.89												.12	.03	.05	.34	T		.11		.05	T				.19					
VACAVILLE	.28													T												.06	.22	T			
VINTON	.75											.08		T	T	.10	T	.22	T	.04	T	.02	T	T			.03	.16	.10			
VOLLMERS	.45													.35	.05	T	.05														
VOLTA POWER HOUSE	.61												.02	.11		.02	.02		.18				.02		T	.20	.01	.03			
WHISKEYTOWN RES	.31												.10	.20	.01	T															
WILLIAMS	.07													.02			.02										.03				
WILLOWS	.14													.09			.03										T	.02			
WILLOWS USBR	.12													.07		.01	.03			.01											
WINTERS	T																										T	T			
WOODLAND 1 WNW	.25													.08	T	.07						.03					.02	.05			
• • • NORTHEAST INTERIOR BASINS 03																																
BOCA	1.88											.40			.03	T		.30		.15		.27	.22				.26	.25				
BODIE	D 1.04												T	T	.06	.18	.16	T			D .40				.02		.03	.06	.13		
BRIDGEPORT	.31												.04	.09	T	.18	T										T	T			
CEDARVILLE	1.35							T				.02		T	.14	.10				.41	.09	T		T			.31	.25	.03		T	
DONNER MEMORIAL ST PK	D 2.61											.18	.02		.280	.10	.03	.01		.21	T	.09	.30	.10			.44	.82	.03			
DOYLE	.22										T				T	T	T		T	.13	T	T	T	T			T	.09				
DOYLE 5 SSE	.29											.05		T	.03	T	.02			.01	.06	T	.05				.02	.05				
ELLERY LAKE	1.3[illegible]													.12	.12	.10		.14			.08				.46	.16	.04	.08			

See Reference Notes Following Station Index

DAILY PRECIPITATION

Continued

CALIFORNIA
APRIL 1970

Station	Total	1	2	3	4	5	6	7	8	9	10	11	12	13	14	15	16	17	18	19	20	21	22	23	24	25	26	27	28	29	30	31
		Day of Month																														
FLEMING FISH AND GAME	.17											.01		T						.01							.03	.11		.01		
FORT BIDWELL	1.17										.20			.15	T	T			T	.39	T			.05			.28	.10				
GEM LAKE	.60															.02	.06	.08	.02					.02	.04		.26	.04	.06			
MEYERS INSPECTION STA	-	-	-	-	-	-	-	-	-	-	-	-	-	-	-	-	-	-	-	-	-	-	-	-	-	-	-	-	-	-	-	
MOND LAKE	.12													T		.04	.08				T	T					T	T				
SAGEHEN CREEK	1.86											.22					.16	.08		.20		.32	.10			.30	.47	.01				
SECRET VALLEY	.12															T		T									.12					
SQUAW VALLEY	2.58											.10		.03	.28	T	.12	.12	T	.25		.03	.27	.10			.37	.87	.04	T		
STANDISH 1 E	.20																										.03	.17				
SUSANVILLE AIRPORT	.40													T		.02				.05							.27	.06				
TAHOE CITY	1.60											.04		T	.27	T	T	.06		.10	.03	T	.33	.04			.19	.50	.04			
TERMO	.86													T	.09	T				.16		.02		.01			.30	.28				
TRUCKEE RANGER STATION	1.87											.15			.26		.02	.04		.18		.23	.08				.31	.60				
WENDEL 10 SE	T																				T											
WOODFORDS	.56													T			.06	.03				.11	.05				.17	.14				
* * *																																
CENTRAL COAST DRAINAGE 04																																
ALAMO 1 N	.42													T	.05	.37											T	T				
ARROYO GRANDE	.10														.07													.02	.01			
BEN LOMOND NO 3	.21													.01	.04					.03							.07	.06				
BERKELEY	T													T					T								T					
BIG SUR STATE PARK	-	-	-	-	-	-	-	-	-	-	-	-	-	-	-	-	-	-	-	-	-	-	-	-	-	-	-	-	-	-	-	
BLACK MOUNTAIN 2 SW	.62														.15					.24							.08	.14	.01			
BRADLEY	.24																												.24			
BURLINGAME	.30													.10													.20					
BURTON RANCH	.27													T	.10	.16											.01		T			
CALAVERAS RESERVOIR	.81													.28	.18					.23							.02	.10				
CARMEL VALLEY	.73													.13	.20	T				.12		.08	T				T	.17	.03			
CHITTENDEN PASS	.48															.43				.03									.02			
CONCORD 3 E	.09																			.05							.04					
CROCKETT	.01														T											.01						
DAVENPORT	.21														.02						.12	.02						.05				
FORT ORD	.03													.01	T					.02							T	T				
GERRER RANCH	.72													.04	.41	.12	.03											.08	.04			
GILROY	.36														.09	.20				.05			T				T		.02			
GILROY 14 ENE	.47														.21	T				.01								.25				
HALF MOON BAY	.32													T	.05					.14								.13				
HERNANDEZ 2 NW	.31														.27			.04											T	T		
HOLLISTER 1 SW	-	-	-	-	-	-	-	-	-	-	-	-	-	-	-	-	-	-	-	-	-	-	-	-	-	-	-	-	-	-	-	
KING CITY	.07														.07																	
LAFAYETTE 2 NNE	.19													.02	.09	.05												.03				
LA HONDA	.36													.05						.24							.04	.03				
LIVERMORE COUNTY F D	.40													.11	.07	.01			.07								.08	.01	.05			
LOCKWOOD 2 N	.29																						.25					.04				
LOS GATOS	.20													.01	.02	.16	.01			T							T					
LOS GATOS 4 SW	.62													.05	.20	.10	.05			.10							.12					
MARTINEZ 3 SSE	.19													.09	.05	T											.05	T				
MARTINEZ WATER PLANT	.20															.06											.01	.12	.01			
MONTEREY	.35													.02	.02					.08		.01					.06	.16				
MONTEREY NALF	.19													.09	.01					.04		T					.05	T				
MORGAN HILL 2 E	.27													T	.12	.05							.09	.01								
MORRO BAY FIRE DEPT	.06														.06															T		
MORRO BAY 3 N	.07													.07																		
MOUNT DIABLO N GATE	.27														.04	.17				.01						.05			T			
MOUNT HAMILTON	.75													.05	.12					.27							.20	.06	.05			
NACIMIENTO DAM	.00																															
NEWARK	.20													.05	.01						.03							.11				
OAKLAND WB AIRPORT R	.02													T					T	T							.02					
PAICINES OHRWALL RANCH	.47															.42				.05												
PALO ALTO CITY HALL	.15													.07								T						.01	.07			
PALOMA	1.26													.24	.54					.11		.28					T	.09				
PARKFIELD	.00																															
PASO ROBLES	.37																					.15						.03	.19	T		
PASO ROBLES FAA AP	.11																					.03						.02	.06			
PINNACLES NAT MONUMENT	.60													.01	.59																	
PISMO BEACH	.07														.07														T			
POINT PIEDRAS BLANCAS	.15														.15																	
PORT CHICAGO NAVAL DEP	.15													.05	T					T							.10					
PRIEST VALLEY	.15													T	.15		T			T			T				T	T	T			
REDWOOD CITY	.40													.28						.03							.05	.04				
RICHMOND	.29															.25		T									.04					
SAINT MARYS COLLEGE	.13													.13	T												T					
SALINAS 2 E	.00																															
SALINAS FAA AP	.11													.02	.02					.07							T					
SALINAS DAM	.01														T	T												T		.01		
SAN ANTONIO MISSION	.00																															
SAN ARDO	T															T																
SAN CLEMENTE DAM	.81													.04	.28	.04				.08			.11					.22	.04			
S F RICHMOND SUNSET R	.03																		.02	.01												
SAN FRANCISCO WB AP R	.22													.12					T	.03							.07	T				
S F FEDERAL BUILDING R	.06													.01						.03							.02					
SAN GREGORIO 2 SE	.25												T	.02						.19		T					.02	.02				
SAN JOSE R	.21													.13	T					.05							.03	T				
SAN LUIS OBISPO POLY	.18														.01															.17		
SAN MATEO	.11													.09						T		T					.02	T	T			
SANTA CLARA UNIVERSITY	.12													.09						.01							.02					
SANTA CRUZ	.23													.04	.08					.03							.04	.04				
SANTA MARGARITA 2 SW	.11														.03														.08			
SANTA MARGARITA BOOST	.15														.03	.05														.07		
SEARSVILLE LAKE	.30													.07	.08					.03							.12					
SOLEDAD	.26													.04	.05	T	T	T		.07								.10				
SPRECKELS HWY BRIDGE	.13													.02	.03													.08				
UPR SAN LEANDRO FILTER	.06													T	.03													.03				
WALMAR SCHOOL	.26													.10	.16					T												
WALNUT CREEK 2 ESE	.49													.04	.41											T		.04				
WALNUT CREEK 4 E	.14													T	.03	.05				T							.06					
WATSONVILLE WATERWORKS	.14														.07	.05				.02												
WRIGHTS	.41													.08	.22		.03				.04						.04					
* * *																																
SAN JOAQUIN DRAINAGE 05																																
ANGIOLA	.43																						.03						.40			
ANTIOCH FIBREBOARD ML	.17													.04		.06											.01	.01	.05			
ANTIOCH PUMPING PL 3	.40														.10	.15				T									.15			
ASH MOUNTAIN	1.07														.25			.05	T	T	T	.12	.09					.48	.06	.02		
AUBERRY 1 NW	.63													.22	.04					T		.15						.17	.05			
BAKERSFIELD WB AIRPORT R	.16													.06			T			T		T						.10	T			
BALCH POWER HOUSE	1.54	T												.19	.50			.01		T		.18	.06				.10	.42	.08			
BLACKWELLS CORNER 2WNW	-														-			-										.01				
BUTTONWILLOW	.17																	T					.13					.02	.02			
CALAVERAS BIG TREES	4.25													.08	2.24	.09	T	.36	.24	.40	T	.10	.07				.11	.47	.09			

See Reference Notes Following Station Index

DAILY PRECIPITATION

Continued

CALIFORNIA
APRIL 1970

Station	Total	1	2	3	4	5	6	7	8	9	10	11	12	13	14	15	16	17	18	19	20	21	22	23	24	25	26	27	28	29	30	31
		Day of Month																														
CAMP PARDEE	1.57													T	1.34	.03				.07			.04					.09				
CASTLE ROCK RAD LAB	-	-	-	-	-	-	-	-	-	-	-	-	-	-	-	-	-	-	-	-	-	-	-	-	-	-	-	-	-	-	-	
CATHEYS VY BUCK RUN RH	.50														.41					.04								.05				
CHERRY VALLEY DAM	4.22														2.05	.01	.01		T	.19			.61				T	1.17	.18	T		
COALINGA	.09														T		T											.09				
COALINGA 14 WNW	-	-	-	-	-	-	-	-	-	-	-	-	-	-	-	-	-	-	-	-	-	-	-	-	-	-	-	-	-	-	-	
CORCORAN IRRIG DIST	.28														.02								.01					.25				
DELANO	.34														T							T	.04					.27	.03			
DEL PUERTO ROAD CAMP	.48													.15	.19	.02	.09		.01			T	T				.01	.01				
DENAIR 3 NNE	.60													.07	.03												.18	T	.32			
DUDLEYS	2.01													.44	.69					.18		.09					.38	.23				
ELECTRA POWER HOUSE	2.72													1.46	.35					.31			.16				.20	.15	.07			
ELLIOTT	.47														.47	T												T				
EXCHEQUER RESERVOIR	.65														.38					.06								.21				
FIDDLETOWN LYNCH RANCH	2.31													.20	1.38	.03				.30								.20	.20			
FIVE POINTS 5 SSW	.04																					.02						.02				
FRESNO WB AIRPORT R	.21													.10	T					T		.08					.03		T			
FRIANT GOVERNMENT CAMP	.17														.09		.01			.02			.02					.03				
GLENNVILLE	1.14														.34	T		.01			.01	.06	.01					.52	.19			
GRANT GROVE	2.30	.02													.60	.03		.02	.06	.04		.30	.14					.90	.35	.04		
GROVELAND RANGER STA	1.88														.87			.04			.20		.25					.52				
HANFORD	.14														T					T		.02						.14				
HETCH HETCHY	2.55														.60	.01	.03	.08	.25	.14	.01		.31	T			.05	.87	.20			
HUNTERS DAM	2.98													.80	1.24					.49		T	.04				.29	.08	.04			
IDRIA	.17														T	.01	.03	.11											.02			
IONE	.95													.02	.73					.05			.08					.07				
JOHNSONDALE	.91														.32													.27	.32			
KERLINGER	.19														T	.04												T	.15			
KERN RIVER PH NO 1	.86														.21							.03						.46	.18			
KERN RIVER PH NO 3	.34														.16													.08	.10			
KETTLEMAN CITY	.14																											.14				
KETTLEMAN STATION	.07																										.01	.06				
KNIGHTS FERRY 2 SE	.67														.44	.01			.08									.14	T			
LEBEC	1.59																	.18					.09					.44	.88			
LE GRAND	.12													.10						.02		T										
LEMMAN RANCH	.76														.51	.07				.03			.14					.01				
LEMON COVE	.28													.02														.26				
LINDSAY	.72													.38						.02		.03						.29	T			
LITTLE PANOCHE DET DAM	.22														.01	.17		T											.04			
LODGEPOLE	2.27	.05						T							.43		T	.11	.29			.28	.23					.66	.19	.03		
LODI	.25													.06	.09			.08		T							T	.02				
LOS BANOS	.03														T	.03													T			
LOS BANOS ARBURUA RCH	.10														.04		.03												.03			
LOS BANOS DET RESV	.36															.02		.05											.29			
MADERA	.21														.15	T				T								.01	.05			
MANTECA	.26														.03													.07	.16			
MARICOPA	.85														T			.05					T					.80				
MARIPOSA	.92														.63					.03			.14					.12				
MATHER	3.12														.74	.12	.04				.22		.52	T				1.15	.26	.07		
MEADOW LAKE	1.10														.45	.05			T	T		T	.25					.30	.01	.04		
MENDOTA DAM	.26													T	T		T					T					T		.26			
MERCED FIRE STATION 2	.13													.01	.03					.01	T						.08	T				
MODESTO	.51													.06	.42												.03					
NEWMAN 2 NW	.13														.13												T	T	T			
NORTH FORK RANGER STA	2.01	.01													.86	.04	.02		.01		T	.50		.04				.53	T			
ORANGE COVE	.31														.17								.06					.08				
PACHECO PASS	.21														.14												.07					
PANOCHE	.07													T	.02		T	.03										T	.02			
PATTIWAY	.40																	.10										.06	.24			
PINE FLAT DAM	.31														.11					.13		T	T					.07		T		
PORTERVILLE	.45																				.02	.03						.37	.03			
POSEY 3 E	1.70															.30												.80	.60			
SALT SPRINGS PWR HOUSE	3.83													.22	1.20	T	.18	.03	.03	.48		.06	.29	.24			.38	.53	.19			
SAN ANDREAS 2 S	2.02														1.26	.10					.21		.39					.06				
SAN LUIS DAM	.15														.02	.11												.01	.01			
SONORA RS	1.94													.01	1.16	.03				.10			.28					.25	.02	.03		
SO ENTRANCE YOSEMITE	2.09	.02													.85	T	.12		.02	.15	T		.21	.07				.41	.24			
SPRINGVILLE 7 ENE	1.45														.09				.01			.05	.11					.78	.39	.02		
STANISLAUS POWER HOUSE	2.39													.31	1.37		.02			.29			T				.02	.25	.13	T		
STOCKTON WBAP	.95													.08	.53		T										.07	.27				
STOCKTON FIRE STA NO 4	.50														.10	.32	T	.01											.07			
SUTTER HILL RANGER STA	1.88													.11	1.02	.04				.25			.23					.23				
TEHACHAPI	.71													.09	.30							.07							.25			
TEJON RANCHO	1.08																		T								.78	.30				
THREE RVRS EDISON PH 2	.99														.32			.01				.12	.10					.35	.02	.07		
TIGER CREEK PH	2.84													.83	.80					.40			T				.41	.37	.03			
TRACY CARBONA	.16																												.16			
TRACY PUMPING PLANT	.21													T	.06														.15			
TULEFIELD	-	-	-	-	-	-	-	-	-	-	-	-	-	-	-	-	-	-	-	-	-	-	-	-	-	-	-	-	-	-	-	
TURLOCK	.23													T	.03	T							T					.15	.05			
VISALIA	.24														T					T								.24		T		
WALLACE 1 SE	1.38														.62					.69								.07				
WASCO	.20														.10								T					.07	.03			
WESTHAVEN	.08																											.08				
WEST POINT	3.01													.52	1.20	.09				.15	.21						.27	.57	T			
WOFFORD HEIGHTS	.25													T	.08								.02					.06	.09			
YOSEMITE PARK HEADQTRS	1.74	T			T										.54	T	.09	.11	.03	.07	T	T	.20					.56	.14	T		
• • •																																
SOUTH COAST DRAINAGE 06																																
ACTON-HUBBARD RDFC261D	.19																					.13						.02				
ALISO CN OAT MT FC 446	-	-	-	-	-	-	-	-	-	-	-	-	-	-	-	-	-	-	-	-	-	-	-	-	-	-	-	-	-	-	-	
ALPINE	.70																T	.20	.01			.06						.35	.08			
ALTADENA	.03																											.03				
ANZA	.66	.12																					.03					.10	.32	.09		
ARROYO SECO RS FC 5080	.05																											.05				
AVALON PLEASURE PIER	.00																															
AZUSA CITY PARK FC143B	.02																												.02			
BARRETT DAM	1.41																.05					.02	.63					.22	.46	.03		
BEAUMONT	.68																											.57	.11			
BEAUMONT PUMPING PLANT	.55	.05																T	T									.15	.29	.06		
BEL AIR FC 10 B	.00																															
BIG BEAR LAKE	1.91	T																														
BIG BEAR LAKE DAM //	2.77														.07			.03	.05			.41	.83					.48	.04			
BIG DALTON DAM FC223BE	.09														.19				.18				.03	1.25				.60	.49	.03		
																												.09				
BIG TUJUNGA DAM FC460E	.06																											.06				
BONITA	-	-	-	-	-	-	-	-	-	-	-	-	-	-	-	-	-	-	-	-	-	-	-	-	-	-	-	-	-	-	-	
BOUQUET CANYON	.09																					.05						.04				
BREA CITY	.03	.03																														
BURBANK PD FC226 B	.00																												.02			
BURBANK VALLEY PMP PLT	T																											T				
CACHUMA DAM	.10														.04								T					.06				
CAMP MI HILL OPIOS 57E	.22																T	T				T					T	.22	T			

See Reference Notes Following Station Index

DAILY PRECIPITATION

Continued

CALIFORNIA
APRIL 1970

Station	Total	1	2	3	4	5	6	7	8	9	10	11	12	13	14	15	16	17	18	19	20	21	22	23	24	25	26	27	28	29	30	31
		Day of Month																														
CAMPO	1.18	.19															T	.10				.12	.08					.66	.03			
CANOGA PARK PIERCE COL	.00																															
CHATSWORTH FC 24 D	.00																															
CHULA VISTA	.21																	.08										.08	.03	.02		
CLAREMONT POMONA COL	T																										T					
COLBYS FC 53 D	.08																												.08			
CORONA	.17																											.17				
COVINA TEMPLE FC 193 B	T																											T	T			
CRYSTAL LAKE FC 283C	.67	T														.01	T	.07				.22	.07					.30				
CULVER CITY	.00																															
CUYAMA	.01																												.01			
CUYAMACA	2.53	.01																.34				.28	.13					.68	.99	.10		
DESCANSO RANGER STA	1.46																	.20	.12			.08	.10				.41	.40	.15			
DOWNEY RD FC107C	T																											T				
DRY CANYON RESERVOIR	.16																	.02					.14						T			
EL CAPITAN DAM	.57																	.03					T					.40	.14			
ELIZABETH LAKE FC128B	T																T	T										T				
ELSINORE	.33																											.23	.10			
ESCONDIDO	.22	T																.04					.03					.14	.01			
FILLMORE 1 WNW	-	-	-	-	-	-	-	-	-	-	-	-	-	-	-	-	-	-	-	-	-	-	-	-	-	-	-	-	-	-	-	
FONTANA 5 N	.69																					.62						.06	.01			
FONTANA KAISER	T																				T						T		T			
FULLERTON HILLCREST RV	.00																															
GIBRALTAR DAM NO 2	.00																															
GILLESPIE FIELD	.25																	.03				T	.04					.11	.07			
GLENDALE STAPEN FC295G	.00																															
GLENDORA WEST FC 185	.03																												.02	.01		
HAINES CYN LOWER FC364	.06																												.06			
HAINES CYN UPPER FC367	.06																												.06			
HEMET	.30																						.04					.19	.07			
HENSHAW DAM	-	-	-	-	-	-	-	-	-	-	-	-	-	-	-	-	-	-	-	-	-	-	-	-	-	-	-	-	-	-	-	
HOEGEES FC 60 A	.21																							.01	.07		.04	.02	.07			
IDYLLWILD FIRE DEPT	1.02	.03																T				.04	.11					.82	.02			
JULIAN WYNDLA	1.24																	.16				.33						.70	.05			
JUNCAL DAM	T																												T			
LA CRESCENTA FC 251 B	.19			.19																												
LAGUNA BEACH	.02																											.02				
LAKESIDE 2 E	.29																	T										.15	.14	T		
LA MESA	.31																.08					.16						.07	T			
LA VERNE HTS FC 560 B	-	-	-	-	-	-	-	-	-	-	-	-	-	-	-	-	-	-	-	-	-	-	-	-	-	-	-	-	-	-	-	
LECHUZA PT STA FC 352B	.00																															
LOMPOC	.01														.01																	
LONG BEACH PUB SVC	.00																															
LONG BEACH WB AP	T																T											T				
LOS ALAMOS	.19														.09													.10				
LOS ANGELES WB AIRPORT R	T																											T				
LOS ANGELES CIVIC CTR R	.00																															
LOS PRIETOS RANGER STA	.05														.05																	
LYTLE CREEK RANGER STA	.78																						.05	.35				.24	.14			
MOORPARK	.00																															
MT BALDY FC 85G	.63																		.07				.08					.08	.40			
MT BALDY NOTCH	-	-	-	-	-	-	-	-	-	-	-	-	-	-	-	-	-	-	-	-	-	-	-	-	-	-	-	-	-	-	-	
MOUNT WILSON FC 338 B //	.23																	T				T						.23				
NEWBURY PARK 4 SW	-	-	-	-	-	-	-	-	-	-	-	-	-	-	-	-	-	-	-	-	-	-	-	-	-	-	-	-	-	-	-	
NEWHALL SOLEDAD FC32CE	.00																															
NEWPORT BEACH HARBOR	T																	T										T				
NIPOMO 2 NW	.06														.06																	
OCEANSIDE	.12																	.05										.07				
OJAI	.00																															
OXNARD	.00																															
PACOIMA DAM FC 33 A E	T																	T										T				
PALOMAR MT OBSERVATORY	1.34														T			T				.26	.11					.70	.15	.12		
PALOS VERDES EST FC430	-	-	-	-	-	-	-	-	-	-	-	-	-	-	-	-	-	-	-	-	-	-	-	-	-	-	-	-	-	-	-	
PASADENA	.05																											.05				
PERRIS	.12																											.04	.04	.04		
PIEDRA BLANCA GRD STA	.00																															
PINE CANYON PS FC321E	.00																															
PIRU 2 ESE	-	-	-	-	-	-	-	-	-	-	-	-	-	-	-	-	-	-	-	-	-	-	-	-	-	-	-	-	-	-	-	
PT ARGUELLO LIGHT STA	-	-	-	-	-	-	-	-	-	-	-	-	-	-	-	-	-	-	-	-	-	-	-	-	-	-	-	-	-	-	-	
POMONA CAL POLY	T																											T				
POWAY VALLEY	.59																T	.02				.03						.51	.03	T		
RAMONA SPAULDING	.57																	.07				.02	.02					.45	.01			
RANCHITA	1.25																				T							1.25				
REDLANDS	.22																						.06					.11	.05			
RIVERSIDE FIRE STA. #3	.05																										.03		.02			
RIVERSIDE EXP STA R	.02																											.02	T			
SALSIPUEDES GAGING STA	.11														.05								.05					.01				
SAN BERNARDINO CO HOSP	.45																	T				.15	.24					.06				
SANDBERG PTL FC130B	.45														.02			T					T					.14	.29			
SANDBERG WB //R	.21														.02		.01					T						.16	.02			
SAN DIEGO WB AIRPORT R	.09																.03	T				.01						.05	T			
SAN DIMAS FIRE WD FC95	.05																												.05			
SAN FERNANDO	.00																															
SAN GABRIEL CANYON PH	.05																											.05				
SAN GABRIEL DM FC425BE	.59																					.25	.21					.13				
SAN GABRIEL FIRE DEPT	.01																											.01				
SAN JACINTO	.15																											.15				
SAN NICOLAS ISLAND	-	-	-	-	-	-	-	-	-	-	-	-	-	-	-	-	-	-	-	-	-	-	-	-	-	-	-	-	-	-	-	
SANTA ANA FIRE STATION	.00																															
SANTA ANITA FERN FC432	.19																						.01		.09		.05	.04				
SANTA BARBARA	.00																															
SANTA BARBARA FAA AP	T													T	T							T										
SANTA BARBARA TV PEAK	.00																															
SANTA MARIA WB AIRPORT R	.03													T	.01													.02	T			
SANTA MONICA	.00																															
SANTA MONICA PIER	T																											T				
SANTA PAULA	.00																															
SAUGUS PWR PL NO 1	.01																.01															
SIGNAL HILL FC 415	.00																															
SOMIS 3 NW	-	-	-	-	-	-	-	-	-	-	-	-	-	-	-	-	-	-	-	-	-	-	-	-	-	-	-	-	-	-	-	
SPADRA PAC FC 356 C	.00																															
SUEY RANCH	.02														.02														T			
SUSANA KNOLLS	.00																															
THOUSAND OAKS	.00																															
TOPANGA PATROL STA FC6	-	-	-	-	-	-	-	-	-	-	-	-	-	-	-	-	-	-	-	-	-	-	-	-	-	-	-	-	-	-	-	
TORRANCE	-	-	-	-	-	-	-	-	-	-	-	-	-	-	-	-	-	-	-	-	-	-	-	-	-	-	-	-	-	-	-	
TUJUNGA	.03																	T										.03	T			
TUSTIN IRVINE RANCH	.00																															
TWITCHELL DAM	.03																												.03			
U C L A	T																											T				
UPLAND 3 N	.07																											.07				
VALLEY CENTER 2 NNE	.57																	.04				.13	T					.36		.04		
VAN NUYS FC 158	.00																															
VENTURA	.00																															

See Reference Notes Following Station Index

DAILY PRECIPITATION

Continued

CALIFORNIA
APRIL 1970

Station	Total	1	2	3	4	5	6	7	8	9	10	11	12	13	14	15	16	17	18	19	20	21	22	23	24	25	26	27	28	29	30	31
		Day of Month																														
VIN ENT FIRE STA FC120	.14																	T				.13						.01				
VISTA 2 NNE	.23																	.05				.06						.12				
WALNUT PK STA FL028	.06	.06																											.01			
WARNER SPRINGS	.69																	.04				.10						.29	.16	.10		
WHITTIER CTY H FL 106C	T																											T				
YUCCA LINDA	.09	.02																										.06				
* * *																																
SOUTHEAST DESERT BASINS																																
ADELANTO	.00																															
APPLE VALLEY	T																	T				T						T				
BAKER 9 NNW	.00																															
BARSTOW	.02																	.02											T			
BEAUMONT 1 E	.03	.03																										.53	.06			
BENTON INSPECTION STA	.40																.32	.08											T	T		
BIG PINES PARK FL 838	.69														.01			T					.27					.41				
BISHOP CREEK INTAKE 2 //R	.20	.02														.02	.08	.06							.02							
BISHOP WB AIRPORT R	.44																.35	.09														
BISHOP UNION CARBIDE	-	-	-	-	-	-	-	-	-	-	-	-	-	-	-	-	-	-	-	-	-	-	-	-	-	-	-	-	-	-	-	
BLYTHE	.00																															
BLYTHE FAA AIRPORT	.01																											.01				
BORREGO DESERT PARK	.36	.08																					.11					.17				
BOULEVARD NO. 2	1.52																		.05			.22	.05					1.10	.10			
BRAWLEY 2 SW	.00																															
CABAZON	.56																											.50	.06			
CALEXICO 2 NE	.00																															
CANTIL	.09														.09																	
COYOTE WELLS	-	-	-	-	-	-	-	-	-	-	-	-	-	-	-	-	-	-	-	-	-	-	-	-	-	-	-	-	-	-	-	
DAGGETT FAA AIRPORT	T																	T										T				
DEATH VALLEY	T	T																														
DEEP CANYON LABORATORY	.00																															
DEEP SPRINGS COLLEGE	.11																.03	.08				T										
DUNN SIDING	-	-	-	-	-	-	-	-	-	-	-	-	-	-	-	-	-	-	-	-	-	-	-	-	-	-	-	-	-	-	-	
EAGLE MOUNTAIN	T																												T			
EL CENTRO 2 SSW	.00																															
FAIRMONT	.00																															
GOLD ROCK RANCH	.00																															
HAIWEE	.01	T																.01														
HAYFIELD PUMPING PLANT	T																		T													
HESPERIA	.55																					.37						.18				
IMPERIAL	.00																															
IMPERIAL FAA AP	.00																															
INDEPENDENCE	.00																															
INDIO U S DATE GARDEN	.00																															
INYOKERN	.00																															
INYOKERN ARMITAGE	.01																	.01														
IRON MOUNTAIN	.02																		T										.02			
JOSHUA TREE	.00																															
KEE RANCH //	-	-	-	-	-	-	-	-	-	-	-	-	-	-	-	-	-	-	-	-	-	-	-	-	-	-	-	-	-	-	-	
LAKE ARROWHEAD	1.44														.04			T	T			.13	.34				.04	.89				
LANCASTER	.04																					T						.04				
LUCERNE VALLEY	.41																	.15				.10						.16				
MECCA FIRE STATION	.00																															
MITCHELL CAVERNS	.28																		T									.28				
MOJAVE	.06														.06																	
MORONGO VALLEY	T																					T										
MOUNTAIN PASS	.03																											.02	.01			
MT SAN JACINTO WSP	.93	.08															T					.19						.49	.17			
NEEDLES FAA AIRPORT	.02																											.02				
NILAND	.00																															
OCOTILLO WELLS	-	-	-	-	-	-	-	-	-	-	-	-	-	-	-	-	-	-	-	-	-	-	-	-	-	-	-	-	-	-	-	
PALMDALE	.05																					T	.02					.03				
PALMDALE FAA AIRPORT	.07													T								T						.07				
PALM SPRINGS	T																					T						T				
PARKER RESERVOIR	.06																	T	T										.06			
RANDSBURG	T														T																	
SNOW CREEK UPPER	.70																											*	.70			
SQUIRREL INN 2	1.45														T							.16	.45			T		.84				
THERMAL FAA AIRPORT	.00																															
TRONA	.00																															
TWENTYNINE PALMS	.00																															
VALYERMO RANGER STA	.08																					.01						.07				
VICTORVILLE PUMP PLANT	.10																										.06		.04			
WHITE MOUNTAIN 1	.54	.05														.03	.04	.20				T	.05					.01	.16	T		
WHITE MOUNTAIN 2	D 1.23D	.15								T					.01	.05	.02	.40	T	T		.02	.39	.02				T	.17	T		
WILDROSE RANGER STA	T														T																	

See Reference Notes Following Station Index

DAILY TEMPERATURES

Station		Day of Month 1	2	3	4	5	6	7	8	9	10	11	12	13	14	15	16	17	18	19	20	21	22	23	24	25	26	27	28	29	30	31	Average
* * *																																	
NORTH COAST DRAINAGE 01																																	
ALDERPOINT	MAX	67	70	70	76	74	75	67	63	68	71	64	64	67	48	59	64	65	69	62	58	60	62	64	65	65	59	49	58	61	66		64.3
	MIN	34	37	35	33	35	38	30	35	37	40	32	35	40	41	35	37	36	38	40	32	34	37	35	42	40	39	33	31	32	42		36.2
ANGWIN PAC UNION COL	MAX	65	72	71	73	75	67	69	62	68	71	69	65	68	49	51	57	60	67	65	60	60	65	63	62	68	63	53	52	59	69		63.9
	MIN	48	50	53	50	48	42	37	40	41	47	36	47	39	33	35	38	37	38	39	36	32	36	34	40	36	39	28	32	33	46		39.7
BIG BAR RANGER STATION	MAX	69	79	76	78	76	78	61	65	69	71	61	68	70	48	60	63				69	58	62	64	61	58		51	54	61	68		65.3
	MIN	30	32	27	30	33	33	27	32	35	37	31	29	35	33	34	34				28	37	30	32	33	34		28	32	33	32		32.0
CALLAHAN RANGER STA	MAX	69	65	69	73	69	58	57	67	70	60	56	58	51	50	52	51	61	57	50	50	56	60	56	55	56	48	49	52	59	66		58.3
	MIN	24	30	20	25	27	27	21	34	32	49	30	21	31	32	29	34	26	28	32	21	28	23	28	30	26	30	24	31	24	43		28.7
CECILVILLE 5 SE	MAX	66	65	70	69	72	61	58	63	65	57	59	60	47	48	51	50	62	56	48	50	54	56	54	50	48	43	42	53	59	68		56.8
	MIN	22	25	21	26	28	25	19	30	28	36	24	20	29	29	26	24	22	24	28	22	24	21	24	30	24	26	23	21	21	32		25.1
CLOVERDALE 3 SSE	MAX	75	78	81	82	82	80	70	68	71	75	68	66	74	55	60	62	63	72	68	60	64	63	68	68	71	65	61	58	65	73		68.9
	MIN	42	42	46	43	45	47	39	44	46	50	42	43	41	41	37	38	39	44	44	41	39	39	39	42	42	41	33	37	40	42		41.6
COVELO	MAX	69	75	76	79	78	78	64	67	71	72	65	70	74	46	59	64	63	69	63	56	58	61	67	65	64	60	51	55	61	52		65.1
	MIN	28	31	24	30	32	31	28	33	33	42	29	28	35	40	33	29	30	29	37	26	28	31	29	32	34	37	29	26	28	36		31.3
CRESCENT CITY 1 N	MAX	60	57	60			58	56	58	59	55			56	55	55	61	59			60	56	57	57	55	48	52	52	55	57	60		56.6
	MIN	38	38	34			35	33	41	44	49			36	41	37	35	37			38	37	37	38	46	40	35	37	34	39	48		38.6
DUTTONS LANDING	MAX	69	75	73	78	79	72	69	63	67	68	70	71	70	57	60	58	64	68	67	65	61	61	63	64	69	63	58	58	66	70		66.5
	MIN	43	46	50	40	42	41	37	40	42	45	37	43	43	37	36	35	36	39	45	36	34	37	36	49	42	45	36	33	35	40		40.0
ELK VALLEY	MAX																						54	52	50	47	40	48	54	55	65		
	MIN																							33	40	36	32	28	30	29	42		
EUREKA WB CITY	MAX	54	52	52	53	56	57	50	55	61	55	52	52	51	53	51	53	53	57	51	51	51	52	56	56	52	49	49	52	53	54		53.1
	MIN	40	44	39	43	44	43	35	40	43	48	42	37	43	44	43	37	41	46	43	36	42	43	40	47	44	39	37	40	42	47		41.7
FERNDALE 2 NW	MAX	57	55	56	56	60	57	54	59	66	61	54	55	52	55	55	59	55	60	55	55	55	56	59	60	55	55	52	56	57	58		56.6
	MIN	34	45	30	38	42	39	33	37	40	50	40	33	44	42	38	36	37	44	42	34	40	43	37	45	42	40	34	35	41	46		39.4
FOREST GLEN	MAX	63	70	64	72	74	74	61	62	67	67	58	64	65	48	54	55	56	64	61	50	53	56	58	60	60	51	43	49	57	64		60.0
	MIN	26	27	23	26	28	27	24	32	31	44	25	25	28	33	29	35	33	26	34	23	32	32	27	29	31	32	25	24	25	35		29.0
FORT BRAGG	MAX	60	59	62	56	56	58	58	54	57	58	57	55	57	56	54	56	58	59	56	54	54	56	56	56	61	57	54	54	56	57		56.7
	MIN	39	39	35	37	39	40	44	37	43	49	45	36	43	44	36	36	40	42	45	36	43	37	38	47	45	43	34	35	37	46		40.3
FORT BRAGG AVIATION	MAX	58	59	58	57	57	56	56	58	56	58	57	56	55	56		56	57	55	55	55	56	57	57		55	52	54	58	59	60		56.5
	MIN	35	36	32	33	34	39	41	34	40	47	44	32	42	43		32	35	44	44	34	42	35	45		41	43	33	35	37	45		38.5
FORT JONES RANGER STA	MAX	67	66	69	70	71	73	58	66	69	62	57	62	61	52	55	55	63	61	59	51	56	59	60	59	53	48	50	54	61	67		60.5
	MIN	21	24	17	19	23	21	17	34	29	44	24	26	18	30	29	35	24	30	29	21	22	22	21	32	29	31	20	29	24	43		26.3
FORT ROSS	MAX	63	63	63	62	60	61	57	59	59	59	59	58	54	55	56	57	60	58	55	55	57	58	58	59	59	58	56	60	62	65		58.8
	MIN	44	39	41	37	38	40	35	39	42	46	39	37	43	41	37	35	39	44	39	36	37	37	37	40	29	43	36	37	38	44		39.0
GRATON	MAX	71	77	78	84	78	72	77	69	76	77	77	75	74	63	63	64	69	75	73	70	67	66	69	72	75	71	64	63	70	74		71.8
	MIN	33	35	35	33	35	32	31	34	38	44	31	33	41	34	31	30	32	32	41	35	29	30	30	34	38	42	29	29	31	33		33.8
HAPPY CAMP RANGER STA	MAX	68	71	72	77	77	76	64	64	71	67	63	62	65	52	65	63	63	68	60	56	57	62	64	61	58	54	52	55	60	62		63.6
	MIN	29	34	27	31	32	31	27	35	37	43	30	28	40	37	35	34	34	35	38	33	31	28	35	42	36	35	31	33	31	36		33.6
HEALDSBURG	MAX	79	83	86	83	81	74	71	76	79	73	78	75	65	63	64	67	77	74	68	67	66	70	71	76	69	61	61	68	78	85		72.9
	MIN	41	38	41	39	40	38	42	40	45	52	45	42	45	44	35	36	39	44	47	43	42	35	36	41	45	45	35	40	42	43		41.3
HILTS	MAX	57	59	61	65	68	71	59	53	64	64	53	50	56		48	52	55	60	55	48	47	52	54	54	55	51	42	45	50	52		55.2
	MIN	25	29	24	27	28	28	20	29	35	43	31	23	34		34	32	26	32	31	24	29	26	29	31	29	28	25	26	28	33		28.9
HOOPA	MAX	69	72	75	75	75	75	59	62	69	68	60	65	66	50	58	62	63	70	62	60	58	63	63	63	59	54	47	55	60	67		63.5
	MIN	33	39	32	32	35	36	30	37	38	43	33	34	36	40	39	36	38	38	42	33	35	34	35	43	43	36	34	33	35	40		36.4
KENTFIELD	MAX	74	72	78	76	72	69	65	69	72	74	68	74	61	65	60	66	71	68	65	63	65	65	68	72	67	62	62	66	71	78		68.6
	MIN	47	40	48	39	42	43	39	41	48	51	42	39	43	42	37	36	38	40	44	40	40	38	37	43	47	46	39	39	41	44		41.8
KLAMATH	MAX	60	63	60	57	59	51	54	58	65	57	56	57	53	56	55	58	57	55	53	52	57	55	58	56	53	49	53	56	58	65		56.5
	MIN	36		33	35	38	39	31	39	40	50	36	34	39	38	34	35	36	40	39	35	37	35	39	46	43	37	34	33	36	45		37.7
LAKE PILLSBURY NO 2	MAX	74	76	77	76	77	63	64	69	72	68	69	67	52	58	57	67	61	63	61	54	60	62	67	62	59	59	60	68	70	76		65.8
	MIN																																
LAVA BEDS NAT MONUMENT	MAX	49	59	56	60	65	67	62	46	59	66	50	46	53	39	42	45	49	56	56	42	43	47	53	49	52	51	37	37	44	45		50.8
	MIN	27	27	19	30	32	37	16	26	36	39	24	15	27	27	25	27	25	28	26	17	21	27	22	28	24	25	20	24	24	23		25.6
MOUNT HEBRON RS	MAX	51	57	56	59	64	68	58		59	63	48	47	53			45		54	52													
	MIN	18	19	14	15	20	23	10		24	34	22	11	26			31		27	27													
NAPA STATE HOSPITAL	MAX	76	74	83	80	76	71	67	70	71	73	73	72	60	64	61	66	69	67	69	65	63	65	66	70	65	59	59	66	73	83		69.2
	MIN	52	46	49	38	40	37	38	40	39	47	37	41	40	37	35	35	36	37	42	36	35	39	35	39	38	44	31	32	37	42		39.1
ORICK PRAIRIE CREEK PK	MAX	60	60	60	58	60	56	53	60	65	59	55	57	51	54	55	58	58	56	56	52	55	55	58	55	59	50	51	55	58	60		56.6
	MIN	38	38	28	31	32	34	28	38	37	48	30	29	39	36	36	31	31	37	39	33	31	31	33	45	42	37	33	30	32	45		35.1
ORLEANS	MAX	74	74	76	75	75	64	63	65	69	64	65	65	55	58	62	63	71	62	55	59	64	64	65	60	54	48	57	63	66	76		64.4
	MIN	32	29	31	33	34	35	31	31	31	51	34	30	37	38	40	39	35	38	40	36	34	36	35	46	42	37	35	32	32	45		36.0
PETALUMA FIRE STA 2	MAX	74	73	80	79	73	66	64	67	66	59	71	71	57	62	60	66	66	65	65	63	61	66	63	67	63	59	52	65	70	77		66.3
	MIN	39	38	43	36	38	39	39	38	43	50	42	36	39	39	34	33	35	38	45	40	37	34	41	41	42	45	35	36	38	48		39.4
POINT ARENA	MAX	57	63	62	59	63	62	57	58	61	60	58	58	57	59	58	59	58	59	59	57	58	59	58	56	59	60	59	56	59	59		58.9
	MIN	51	40	39	38	42	41	42	41	49	54	41	40	38	38	37	39	40	43	40	46	40	39	40	40	41	43	38	42	40	41		41.4
POTTER VALLEY PH	MAX	78	80	80	80	79	75	71	70	73	69	72	70	65	56	66	62	71	66	61	57	57	64	65	61	63	58	53	61	69	77		67.6
	MIN	33	36	30	34	36	30	35	35	36	45	30	32	41	37	33	31	33	32	41	31	31	30	32	34	38	40	30	30	32	40		34.3
RICHARDSON GROVE ST PK	MAX	68	71	69	76	75	75	63	61	69	63	63	63	66	47	56	61	63	70	69	56	56	61	62	63	60	58	52	55	60	66		63.2
	MIN	35	36	37	39	41	38	36	37	38	41	45	36	40	40	38	38	40	46	41	33	35	43	37	40	40	39	35	35	35	43		38.6
SAINT HELENA	MAX	76	80	82	82	81	76	68	74	76	75	73	73	63	58	60	66	72	71	68	65	62	66	68	74	69	60	59	65	73	82		70.6
	MIN	36	37	48	35	37	34	35	38	42	52	35	37	45	34	32	31	34	33	44	34	36	31	31	39	44	45	32	31	35	42		37.3
SAN RAFAEL	MAX	76	77	81		80	73	66	69	70	69	73	72	60	61	60	68	70	67	61	64	63	66	64	70	63	60	58	65	72	80		68.2
	MIN	50	43	51		45	42	43	40	51	51	43	44	34	45	40	39	42	45	45	43	42	42	43	46	53	46	41	41	45	47		44.2
SANTA ROSA	MAX	76	76	83	80	76	76	70	72	74	75	74	72	65	65	64	68	72	71	68	66	66	67	69	73	69	62	59	68	73	82		71.0
	MIN	36	38	42	36	38	35	36	39	42	47	36	37	41	34	34	33	35	37	43	35	34	35	35	38	40	44	30	32	36	44		37.4

See Reference Notes Following Station Index

DAILY TEMPERATURES

Station		Day of Month 1	2	3	4	5	6	7	8	9	10	11	12	13	14	15	16	17	18	19	20	21	22	23	24	25	26	27	28	29	30	31	Average
SAWYERS BAR RANGER STA	MAX	65	71	71	71	72	73	73	64	74	66	67	63	61	48	46	47	57	64	65	66	52	53	58	60	58	56	52	50	57	63		61.5
	MIN	28	30	25	24	25	25	26	20	24	40	41	30	25	35	32	33	27	28	27	26	31	27	29	30	30	28	29	26	27	32		28.9
SCOTIA	MAX	60	58	58	61	57	61	57	52	60	68	56	55	54	49	52	56	59	57	58	51	56	53	56	57	59	55	50	50	55	56		56.1
	MIN	37	41	37	39	42	39	34	37	39	43	41	37	42	46	40	37	40	42	42	35	37	44	38	41	43	40	35	38	44	47		39.9
SHELTER COVE	MAX	67	73	66	59	58	56	55	60	57	58	60	57	52	54	55	54	62	52	56	54	59	56	56	55	55		55	59	63	67		58.2
	MIN	44	48	48	48	44	44	44	46	45	49	44	47	42	45	44	43	44	44	44	41	44	45	43	44	42		38	44	46	50		44.6
SONOMA	MAX	77	78	83	82	80	73	68	73	73	72	73	74	63	62	61	68	69	70	68	65	65	69	67	72	65	60	58	67	73	83		70.4
	MIN	34	37	45	34	35	34	33	36	38	49	33	33	37	33	31	30	32	32	44	33	39	30	30	34	42	42	31	29	31	38		35.3
TRINITY DAM .ISTA PT	MAX	58	69	65	67	72	74	63	60	65	67	60	56	62	44	52	52	50	63	62	53	52	56	60	59	59	55	50	47	52	61		58.8
	MIN	30	32	29	32	35	34	26	32	35	41	27	26	31	29	30	30	31	32	33	26	29	30	31	35	33	33	25	24	28	34		30.8
TULELAKE	MAX	60	58	61	65	70	68	48	60	66	62	49	53	51	48	49	52	56	57	46	45	51	53	55	52	52	44	40	47	48	64		54.3
	MIN	19	23	18	17	25	28	15	30	27	43	22	15	32	29	21	28	24	21	29	15	24	17	32	28	27	27	20	24	19	37		24.5
UKIAH	MAX	79	80	81	81	78	69	65	68	73	67	71	72	54	60	61	65	71	63	63	60	64	63	66	69	63	54	56	63	70	78		67.6
	MIN	35	36	35	36	39	37	35	40	40	48	35	35	41	42	38	33	33	35	42	33	35	32	34	37	37	43	31	31	34	44		36.9
WEAVERVILLE RANGER STA	MAX	65	72	72	72	75	76	63	64	67	69	58	60	66	46	55	56	53	56	60	65	54	57	62	60	60	59	59	49	59	68		61.9
	MIN	25	28	20	29	26	29	23	36	33	42	25	22	34	34	28	28	28	28	29	23	26	24	30	35	35	30	22	24	24	35		28.5
WEED FIRE DEPARTMENT	MAX	54	63	58	61	66	71	63	49	59	69	55	49	53	40	45	48	50	56	55	48	47	51	55	52	55	53	40	43	46	52		53.5
	MIN	23	32	21	26	29	33	22	29	35	45	29	18	30	31	29	30	25	28	32	19	26	21	28	28	23	28	25	28	28	37		27.9
WILLITS 1 NE	MAX	71	74	74	74	72	68	63	68	66	62	65	65	56	55	60	59	66	61	57	55	58	59	59	60	57	55	50	58	64	72		62.8
	MIN	31	32	29	32	34	33	32	32	34	41	36	29	39	38	33	31	34	30	38	29	28	33	33	37	37	38	28	27	29	39		33.2
WILLOW CREEK 1 NW	MAX	71	74	76	76	78	77	59	65	70	70	64	68	68	51	59	61	65	74	64	57	55	63	62	67	62	56	50	55	64	69		65.0
	MIN	32	36	34	34	37	37	29	36	37	43	36	35	45	39	37	36	38	40	43	34	39	33	34	41	45	37	36	32	34	39		36.9
YREKA	MAX	59	67	65	66	72	75	64	55	65	69	59	55	59	47	53	55	56	65	60	53	52	55	59	57	57	57	45	47	53	56		58.6
	MIN	27	31	26	29	30	31	24	34	37	47	28	27	35	33	35	35	29	32	34	24	24	25	34	34	30	32	27	31	28	35		30.9
* * *																																	
SACRAMENTO DRAINAGE 02																																	
ADIN RANGER STATION	MAX	58	57	61	65	66	63	60	61	63	58	49	56	49	44	45	48	56	56	50	47	49	52	51	47	52	43	39	45	49	59		53.3
	MIN	19	20	17	22	22	26	19	19	27	29	14	11	22	20	21	23	18	20	21	13	21	17	26	21	20	22	17	11	19	28		20.2
ALTURAS RANGER STATION	MAX	48	59	57	58	66	68	63	52	60	65	58	52	53	40	44	48	50	55	40	43	45	48	52	46	54	50	36	33	45	48		51.2
	MIN	15	25	18	20	30	18	22	26	27	38	16	13	30	28	28	25	24	22	25	18	28	23	31	23	27	24	24	17	22	27		23.8
AUBURN	MAX	67	71	72	76	82	79	74	67	71	71	69	68	69	45	54	63	61	69	69	63	64	59	64	66	72	68	54	58	62	69		66.5
	MIN	40	41	45	46	49	50	40	42	45	48	44	41	40	40	38	39	43	44	45	42	38	39	43	45	47	42	33	34	36	38		41.9
BERRYESSA LAKE	MAX	65	73	75	78	79	80	76	68	73	75	73	69	73	57	55	60	60	71	60	67	63	63	67	66	74	68	56	55	63	73		68.2
	MIN	41	42	46	39	43	43	40	44	44	51	40	45	45	39	38	38	38	40	49	38	38	37	39	42	44	46	34	34	39	44		41.3
BLUE CANYON WB AIRPORT	MAX	56	61	60	59	63	59	52	56	59	51	54	54	35	33	40	41	49	49	41	43	35	41	47	52	51	33	30	39	51	58		48.4
	MIN	32	40	39	42	44	38	36	39	42	37	34	34	23	26	25	30	30	35	30	27	28	28	29	33	32	23	20	21	29	39		32.2
BOWMAN DAM	MAX	59	58	59	61	64	64	54	59	61	56	49	55	48	35	41	37	49	50	50	50	40	43	48	54	52	42	42	37	50	54		50.7
	MIN	34	32	38	31	36	36	33	34	36	38	33	34	22	25	22	30	26	28	30	23	27	27	24	28	28	26	19	14	26	34		29.1
BRANNAN ISLAND	MAX	68	72	74	74	78	78	71	67	71	72	70	67	72	58	62	63	67	69	70	68	65	64	67	67	72	72	65	62	66	70		68.7
	MIN	42	40	49	41	42	40	43	45	48	48	44	49	44	42	34	44	44	47	44	42	41	38	39	40	41	40	36	41	45	50		42.6
BROOKS FARNHAM RANCH	MAX	70		76		80	80	79	71		77	77	69	74		60	64	69	73	71	69	67	66	69	70	76	71	60	59	64	73		70.5
	MIN	32		35	32	37	36	34	39		38	34	45	44		30	33	32	34	47	30	33	32	33	34	38	45	28	27	31	39		35.3
BURNEY	MAX	55	67	61	66	70	71	65	60	68	66	61	54	62	44	51	50	49	62	60	54	52	50	56	56	56	57	46	45	52	58		57.5
	MIN	17	23	17	18	25	25	23	27	28	39	20	16	28	25	28	21	19	21	34	19	27	20	36	25	28	32	13	21	21	30		24.2
CANYON DAM	MAX	63	61	64	68	68	62	58	60	65	64	56	54	55	44	45	45	50	56	55	49	45	48	51	59	58	47	37	39	53	58		54.6
	MIN	21	21	22	24	22	22	25	27	28	31	24	21	25	27	22	22	21	23	29	22	19	23	24	23	29	25	19	21	23	30		23.8
CENTERVILLE PH	MAX	76	80	81	82	81	81	78	76	76	75	75	77	76	56	63	61	73	72	73	70	64	68	68	73	73	73	59	66	69	80		72.5
	MIN	36	38	36	36	39	40	37	41	41	45	35	42	45	38	34	36	35	35	38	31	33	35	39	37	38	40	33	26	29	33		36.8
CHESTER	MAX	64	59	62	66	69	65	64	64	64	61	57	59	50	44	48	46	57	57	53	47	47	50	51	56	56	46	40	46	57	62		55.6
	MIN	19	23	21	20	25	20	29	28	27	33	21	26	26	28	22	25	21	22	30	21	22	23	26	23	32	28	15	22	21	31		24.3
CHICO EXPERIMENT STA	MAX	77	78	79	80	81	79	77	75	74	76	71	75	72	60	64	64	75	74	67	66	67	69	70	72	71	66	62	68	75	82		72.2
	MIN	33	38	35	38	42	42	42	41	41	50	36	34	45	42	35	35	34	39	43	33	34	40	40	39	49	47	36	31	33	45		39.1
CLARKSBURG	MAX	69	74	76	79	80	80	77	69	73	75	74	71	74	59	59	63	68	73	71	69	66	66	68	68	73	67	60	59	66	74		70.0
	MIN	39	40	45	38	44	43	41	42	43	49	38	46	42	41	34	35	36	41	43	34	39	37	41	39	43	46	33	33	34	42		40.0
CLEARLAKE HIGHLANDS	MAX	65	68	75	76	78	74	70	65	71	74	68	70	71	50	55	60	62	70	68	61	60	60	64	66	69	69	52	55	61	70		66.0
	MIN	26	33	31	28	33	31	29	35	42	42	30	26	41	40	29	26	26	34	43	28	34	28	30	35	42	42	30	25	27	36		32.7
COLFAX	MAX	68	73	72	75			76	74	71	71			62	54	54	63	64			63	56	59	59	67			58	63	64	72		65.4
	MIN	38	48	42	41			42	42	49	42			32	38	38	41	35			35	33	36	38	38			30	35	29	41		37.9
COLUSA 1 SSW	MAX	76	76	78	79	80	80	70	76	75	80	72	75	69	63	64	63	74	70	68	65	66	70	70	71	76	65	59	66	73	80		71.6
	MIN	40	38	47	36	41	41	44	40	43	48	40	48	40	40	34	37	36	38	49	34	34	40	41	39	43	48	33	34	43	47		40.5
DAVIS 2 WSW	MAX	70	76	75	76	81	79	80	70	75	77	75	69	74	60	61	65	67	74	72	69	69	66	69	69	76	72	61	60	65	73		70.8
	MIN	36	38	33	36	38	39	41	42	38	47	39	50	41	40	33	37	38	37	48	35	38	40	40	37	42	48	32	31	41	44		40.0
DEER CREEK POWER HOUSE	MAX	60	62	65	65			65	60	62	65	57	60		34	39	47	46	53	57		47	44	52	55	60	58	35	38	44	57		53.3
	MIN	27	36	33	39			35	34	35	40	33	32		25	27	29	29	33	33		27	29	32	32	31	27	20	18	27	34		30.7
DE SABLA	MAX	67	70	71	70	71	71	76	66	65	64	63	63	63	44	52	51	61	63	57	55	52	57	57	62	63	55	45	53	63	72		61.4
	MIN	31	31	33	35	35	43	34	35	37	40	32	32	31	30	29	30	30	33	32	28	29	30	36	32	36	35	27	25	28	39		32.6
DOBBINS FOLGATE FOREBY	MAX	71		74				78	70							59	57					60	62	65	70	66	59	55			68		
	MIN	36		42				39	43							33	40					33	38	38	38	38	43	29			35		
DOWNIEVILLE RANGER STA	MAX	55	66	70		71	71	69	62	67	68	64	63	63	49	45	53	49	61	60	53	53	50	54	51	62	60	42	41	50	52		57.7
	MIN	28	30	30		28	32	35	35	35	37	38	29	33	32	28	28	30	30	59	28	28	34	30	29	37	36	31	25	27	29		31.4
EAST PARK RESERVOIR	MAX	63	75	71	73	75	76	74	66	70	71	75	65	70	53	56	56	59	68	65	63	61	61	63	63	71	69	52	53	60	70		65.6
	MIN	31	35	37	33	36	37	36	37	41	47	31	39	38	37	30	32	33	35	47	30	33	31	37	37	40	44	29	26	29	39		35.6
FAIRFIELD FIRE STATION	MAX	69	75	79	80	81	79	73	67	71	73	71	74	73	59	62	62	67	71	69	68	65	63	67	67	71	65	60	59	65	75		69.3
	MIN	48	41	55	41	44	46	40	45	49	53	45	41	44	43	36	36	43	42	47	44	40	36	39	43	46	47	38	36	37	46		43.0
FOLSOM DAM	MAX	69	71	75	78	80	80	75	69	77	74	71	70	72	58	55	62	66	72	69	67	65	65	67	68	74	68	58	60	65	73		69.1
	MIN	47	47	43	51	51	48	40	41	45	49	40	37	39	38	40	39	38	41	47	35	36	38	39	42	45	45	36	35	41	45		41.9

See Reference Notes Following Station Index

DAILY TEMPERATURES

Station		Day of Month 1	2	3	4	5	6	7	8	9	10	11	12	13	14	15	16	17	18	19	20	21	22	23	24	25	26	27	28	29	30	31	Average
GEORGETOWN RANGER STA	MAX	58	64	68			73	70	60	65	68			64	34	43	53	51		61		55	47	56	58	64		40	43	54	61		57.0
	MIN	35	41	45			45	38	39	43	47			31	31	29	27	33			32	30	33	35	35		35	28	27	33	41		35.8
GRASS VALLEY NO. 2	MAX	61	66	69	74	72	73	68	62	67	69	63	66	65	38	45	53	53	62	62	57	56	54	57	59	65	61	46	44	56	63		60.2
	MIN	31	36	41	32	39	40	41	38	38	42	36	32	36	30	30	36	32	35	43	30	29	34	34	33	38	38	31	28	31	39		35.1
HAT CREEK PH NO 1	MAX	56	69	62	71	72	74	68	59	69	70	65	58	65	48	52	51	52	62	64	55	53	58	58	59	59	60	49	44	52	58		59.7
	MIN	21	26	21	21	27	28	27	31	31	43	24	21	30	27	33	23	23	24	31	21	31	23	37	27	28	32	24	21	23	37		27.2
JESS VALLEY	MAX	57	55	57	62	67	63	52	58	62	55	43	53	45	42	41	43	50	50	43	41	43	47	44	48	48	41	33	40	41	53		49.2
	MIN	17	24	16	23	26	24	18	26	28	33	24	16	24	22	22	24	21	22	22	17	23	19	28	23	30	25	16	16	27	32		22.9
LAKEPORT	MAX	75	74	76	79	79	75	67	70	74	68	66	71	61	59	59	62	70	67	63	62	58	65	66	69	64	58	58	63	71	73		67.4
	MIN	32	35	31	34	36	34	29	34	37	47	29	32	39	38	29	30	31	31	40	28	31	29	30	33	37	40	27	27	30	38		33.3
LAKESHORE	MAX	71	71	76	75	76	75	70	74	68	72	65	69	54	63	62	59	72	66	63	62	64	61	65	64	61	57	56	61	72	74		66.6
	MIN	33	39	48	36	38	36	37	38	39	44	41	42	38	36	41	38	34	37	39	30	38	30	34	36	34	36	27	27	30	43		36.6
LAKE SPAULDING	MAX	57	60	59	63	65	60	55	59	62	56	53	56	47	34	45	39	50	49	44	45	40	42	49	53	53	45	32	40	52	57		50.7
	MIN	28	26	35	26	29	29	28	29	31	32	28	30	23	25	15	27	22	24	31	21	22	26	22	24	30	27	17	10	21	29		25.6
LAKE SPAULDING DAM	MAX																																
	MIN																																
MANZANITA LAKE	MAX	41	57	50	56	61	53	59	52	57	59	54	45	54	32	35	38	35	48	49	41	37	38	42	43	49	48	33	36	37	48		46.5
	MIN	27	27	29	31	31	37	21	27	29	35	22	24	23	22	16	19	23	25	25	19	22	20	28	25	29	25	14	19	20	26		24.5
MARKLEY COVE	MAX	64	74	74	75	79	80	75	67	72	74	72	70	72	55	57	59	61	70	69	66	63	61	65	67	72	68	58	52	61	71		67.4
	MIN	36	37	39	35	39	39	38	41	42	45	38	40	44	38	36	35	35	40	45	36	37	34	36	38	43	45	32	33	35	37		38.3
MARYSVILLE	MAX	72	79	78	81	83	84	83	73	76	78	79	71	78	57	61	67	68	75	72	69	68	66	72	72	79	77	64	61	68	75		72.9
	MIN	42	43	48	43	46	47	46	46	46	52	47	45	42	43	39	42	41	44	49	41	37	42	43	44	47	48	38	37	45	50		44.1
MC CLOUD	MAX	58	63	65	67	70	71	65	56	65	65	60	68	62	39	50	51	52	60	59	50	51	55	56	55	55	54	43	48	52	54		57.4
	MIN	25	27	23	26	24	27	19	32	30	40	24	28	21	28	27	28	24	26	35	19	22	20	29	29	24	31	18	19	21	32		25.9
MINERAL	MAX	47	61	59	59	63	60	61	56	51	61	55	56	58	38	36	40	39	53	53	44	44	44	49	48	52	49	35	34	42	52		50.5
	MIN	22	24	25	25	22	27	21	26	28	31	21	22	25	27	20	21	25	23	20	19	21	24	29	29	32	28	16	11	17	22		23.8
MOUNT SHASTA WB CITY	MAX	64	58	65	69	68	65	50	63	65	57	50	59	39	45	49	50	57	57	48	49	52	54	53	55	53	42	44	47	54	60		54.7
	MIN	29	35	27	30	31	29	24	37	34	37	30	24	31	33	29	33	30	36	33	25	29	24	29	29	27	28	26	30	32	40		30.4
NEVADA CITY	MAX	56	64	65	69	70	71	70	61	64	67	63	64	66	39	45	53	49	61	62	55	55	53	58	59	64	64	48	45	53	61		59.1
	MIN	25	29	29	29	32	32	36	33	33	37	32	27	33	32	27	32	29	30	41	27	26	32	29	29	35	38	31	25	27	30		30.9
ORLAND	MAX	70	77	75	78	81	82	79	70	76	75	79	69	74	58	61	65	67	75	69	66	66	67	68	70	74	72	63	62	67	76		71.0
	MIN	38	42	50	38	44	41	47	41	42	51	49	50	42	36	37	40	41	39	43	41	40	37	40	40	47	46	34	38	43	52		42.3
OROVILLE	MAX	71	76	78	79	80	81	78	71	75	75	76	71	75	52	56	63	65	74	69	66	65	66	69	69	74	70	61	59	67	75		70.2
	MIN	47	46	51	45	47	46	40	48	47	50	42	40	45	43	39	41	39	42	49	38	39	43	43	43	49	49	38	38	43	49		44.0
PARADISE	MAX	66	69	73	73	73	73	66	64	68	65	68	64	65	42	50	48	53	66	61	58	58	59	61	61	65	61	52	50	60	68		62.0
	MIN	42	44	44	45	49	51	41	45	47	50	42	47	39	35	35	39	39	42	40	36	37	37	43	42	42	42	33	31	40	47		41.5
PLACERVILLE	MAX	62	65	68	71	73	75	71	62	67	70	65	66	67	40	50	58	57	64	64	58	56	54	59	63	67	64	49	50	59	65		61.9
	MIN	30	35	38	36	40	38	38	37	37	42	34	33	34	33	29	38	31	36	35	30	30	37	33	33	38	40	32	28	32	37		34.8
PLACERVILLE IFG	MAX	64	66	69	72	74	70	64	66	69	65	63	62		42	52	53	60	60	55	55	51	57	60	65	61	42	47	56	61	72		60.4
	MIN	39	44	48	47	51	48	39	41	46	49	39	43	32	31	32	39	38	43	41	35	34	34	38	39	40	34	29	30	37	45		39.5
PLATINA	MAX	72	73	72	70	71	73	65	66	68	67	65	72	69	53	55	51	58	61	65	65	57	58	59	62	57	46	52	58	68	77		63.5
	MIN	31	29	33	35	34	24	21	33	36	34	32	31	28	38	27	29	33	31	32	31	35	33	30	38	35	34	29	31	35	42		32.1
PORTOLA	MAX	61	62	64	65	68	64	64	65	67	67	55	58	59	56	54	50	52	54	53	47	50	52	53	56	55	52	40	51	56	66		57.2
	MIN	27	25	27	25	28	24	23	24	26	27	29	19	27	28	22	21	23	21	32	22	26	20	22	27	35	30	23	14	25	25		24.9
QUINCY	MAX	59	73	74	70	75	74	70	66	75	74	68	65	68	47	50	55	46	61	62	56	57	55	57	59	67	61	47	45	54	65		61.8
	MIN	19	23	19	20	24	24	32	31	29	32	35	21	29	32	28	25	31	29	33	22	22	26	24	23	33	34	24	23	22	30		26.6
RED BLUFF WB AIRPORT	MAX	72	74	76	76	76	76	70	78	73	75	69	73	56	63	65	63	75	71	66	65	66	67	69	72	68	62	63	68	75	81		70.1
	MIN	35	41	46	38	40	42	42	41	43	48	47	49	43	36	41	38	38	39	48	39	43	39	47	41	44	45	34	38	44	53		42.1
REDDING FIRE STA NO 2	MAX	77	77	80	80	79	77	72	73	76	73	69	73	70	63	63	62	75	74	67	64	70	68	68	70	69	67	59	68	75	82		71.5
	MIN	43	43	47	49	51	48	44	43	47	47	44	49	42	40	42	42	43	46	47	40	45	39	45	43	45	46	34	35	42	53		44.1
ROCKLIN	MAX	69	74	74	76	80	82	78	70	69	70	73	70	76	53	58	65	70	72	70	68	65	67	69	70	78	72	62	59	67	73		70.0
	MIN	38	38	40	42	42	44	33	43	45	46	33	33	41	41	34	38	32	38	49	34	37	37	40	35	47	46	33	31	32	39		38.7
SACRAMENTO WB AIRPORT	MAX	72	76	78	79	79	76	69	73	75	75	71	73	57	58	62	67	74	70	68	66	66	67	67	73	69	61	60	66	73	81		70.0
	MIN	38	43	46	43	46	46	44	46	45	48	40	44	42	43	37	40	38	43	49	40	38	40	42	40	44	40	33	36	45	45		42.1
SACRAMENTO WB CITY	MAX	77	76	80	82	83	78	70	76	78	76	70	76	58	59	66	69	74	74	68	67	66	69	70	75	70	61	60	66	74	80		71.6
	MIN	42	44	49	45	52	50	47	49	48	52	46	45	44	44	42	45	43	46	50	44	43	44	45	45	48	43	40	40	46	49		45.7
SHASTA DAM	MAX	65	61	72	75	75	76	75	67	71	69	68	64	68	51	59	61	58	63	66	62	59	65	62	65	65	63	58	55	63	71		65.2
	MIN	45	47	49	50	50	47	43	45	48	51	46	48	37	44	42	46	44	48	45	40	45	41	44	45	47	45	36	39	43	46		44.9
SIERRA CITY	MAX	65	64	65	68	71	67	63	68	68	62	57	62	43	40	51	45	57	57	50	55	47	50	55	58	58	50	41	44	58	63		56.7
	MIN	35	30	32	32	33	30	31	32	35	34	32	33	27	29	23	29	28	27	34	25	26	28	25	25	35	28	24	17	25	31		29.2
SIERRAVILLE RANGER STA	MAX	47	62	60	63	66	58	65	58	62	65	61		57	43	42	48	46	53	56	46	47	44	46	53	58	57	38	39	40	53		53.2
	MIN	17	23	20	17	25	25	30	29	27	32	31		24	29	17	29	25	25	32	22	27	24	25	22	38	31	15	16	22	28		25.1
SODA SPRINGS 1 E	MAX	52	51	49	54	57	52	48	53	53	46	46	46	29	32	38	40	45	44	36	40	36	40	42	49	45	35	30	34	46	51		44.0
	MIN	23	28	20	26	26	28	27	28	30	26	23	18	20	13	23	23	19	27	23	17	18	13	18	22	23	15	11	17	22	31		21.6
STONY GORGE RESERVOIR	MAX	73	73	75	75	75	75	67	72	71	74	68	70	70	59	60	62	72	71	66	63	64	65	64	69	69	62	56	63	73	77		68.4
	MIN	35	38	36	38	41	38	32	38	41	51	31	37	36	35	31	35	35	37	47	31	34	33	36	37	48	45	31	27	33	42		37.0
STRAWBERRY VALLEY	MAX	63	67	68	68	69	64	59	64	65	60	60	60	54	39	49	45	56	55	51	52	48	52	53	59	55	48	38	48	58	68		56.4
	MIN	28	30	36	31	34	33	32	32	33	36	31	34	28	30	25	30	29	28	34	26	26	30	28	27	37	32	26	22	26	40		30.5
TWIN LAKES	MAX	43	49	47	46	51	50	42	46	48	47	46	45	36	25	32	35	40	37	36	33	29	33	36	42	42	38	20	30	41	50		39.8
	MIN	22	20	22	17	21	23	23	22	25	22	15	18	13	7	7	7	17	11	12	8	12	12	6	16	30	10	0	5	6	23		15.1
VACAVILLE	MAX	76	77	78	81	80	75	69	74	77	74	71	76	66	62	62	69	73	73	69	66	65	68	69	74	69	63	59	65	75	80		71.3
	MIN	45	40	58	35	36	35	34	41	38	39	35	49	44	38	32	37	38	35	48	35	34	38	39	35	39	46	31	32	47	41		39.1
VOLTA POWER HOUSE	MAX	71	70	72	73	76	73	67	70	70	67	65	67	65	52	56	53	66	65	61	57	57	61	62	63	61	53	51	58	66	74		64.1
	MIN	38	41	45	43	45	41	38	41	43	46	40	42	33	32	34	36	35	36	36	32	35	33	41	38	37	33	28	32	38	49		38.0
WHISKEYTOWN RES	MAX	66	73	71	76	77	77	72	66	74	70	64	65	70	51	59	57	58	70	69	60	59	64	63	63	65	65	56	55	61	71		65.6
	MIN	41	45	40	46	47	46	38	44	47	54	41	40	37	38	37	40	41	46	44	37	41	38	40	45	45	43	36	38	42	44		42.0
WILLIAMS	MAX	69	78	77	78	80	81	80	71	76	76	78	69	76	58	61	65	67	75	70	69	66	68	69	70	78	73	62	60	65	74		71.3
	MIN	39	40	42	42	43	43	43	42	45	48	42	47	40	42	38	40	41	41	49	39	42	39	41	42	48	49	37	36	38	43		42.0

See Reference Notes Following Station Index

DAILY TEMPERATURES

Station		Day of Month 1	2	3	4	5	6	7	8	9	10	11	12	13	14	15	16	17	18	19	20	21	22	23	24	25	26	27	28	29	30	31	Average
[illegible]	MAX	69	76	76	78	80	80	79	70	6	76	78	79	74	57	62	65	66	75	69	67	67	67	69	70	76	73	63	61	67	75		71.3
	MIN	37	39	50	37	46	42	47	40	42	51	47	50	39	37	35	34	38	38	45	36	38	36	40	38	44	47	35	33	39	51		41.0
[illegible] LAKE BAR	MAX	77	76	77	79	79	80	80	76	76	77	75	72	72	67	65	65	74	74	68	74	66	70	70	76	75	72	70	66	74	81		73.4
	MIN	38	40	39	38	42	42	48	41	44	51	48	50	40	32	36	38	38	39	39	39	37	37	39	42	44	47	36	35	44	51		41.1
[illegible]	MAX	71	79	79	80	82	82	80	72	76	78	76	72	76	61	61	65	68	75	72	71	69	67	70	72	77	73	61	61	67	77		72.3
	MIN	48	40	56	39	45	43	46	43	44	52	43	51	46	44	35	40	41	41	51	39	42	37	39	41	41	48	35	34	48	50		43.4
[illegible]	MAX	68	77	76	78	82	82	80	70	6	77	77	70	77	59	60	65	67	74	73	69	67	67	70	70	77	73	62	59	65	73		71.3
	MIN	41	40	51	38	42	39	42	42	40	48	45	49	43	41	36	40	39	39	50	36	41	40	40	39	45	48	33	35	43	41		41.5
* * *																																	
NORTHEAST INTERIOR BASINS 03																																	
ALTURA	MAX	40	56	58	59	63	69	63	59	64	67	61	51	55	37	37	47	45	50	53	45	47	48	52	52	59	56	38	42	40	51		52.1
	MIN	16	18	15	12	18	19	25	22	22	27	31	18	23	25	17	22	23	23	32	16	24	22	22	19	28	28	15	16	19	23		21.3
BIGGS	MAX	48	46	57	51	59	59	52	53	60	57	45	47	40	33	37	37	36	45	39	34	30	38	45	55	50	40	28	29	38	45		44.2
	MIN	.	22	13	10	13	19	21	17	17	16	20	12	-16	2	- 2	18	21	15	10	10	10	6	7	14	4	4	- 3	8	16	25		11.1
BRIDGEPORT	MAX	57	57	53	61	66	63	59	55	68	66	56	57	45	40	48	42	47	53	47	47	37	42	52	62	52	45	35	38	47	53		51.7
	MIN	4	9	10	8	10	13	14	22	14	21	19	11	20	16	8	25	24	13	19	8	17	8	8	11	22	28	0	12	28	30		15.1
CEDARVILLE	MAX	46	58	56	65	66	70	65	49	57	67	60	48	52	39	44	46	49	55	56	39	42	47	50	51	53	54	37	38	45	47		51.7
	MIN	18	31	21	25	35	39	22	30	32	45	26	20	30	29	24	28	27	30	29	21	28	25	23	33	28	29	24	26	25	33		28.2
DONNER MEMORIAL ST PK	MAX	41	59	58	55	61	63	60	56	59	62	55	50	53	36	37	44	40	49	51	48	45	39	40	50	55	52	32	33	36	49		49.1
	MIN	17	20	19	16	23	22	27	26	25	30	30	18	21	24	13	22	26	21	30	15	24	18	15	17	23	25	13	10	13	21		20.8
DOYLE 5 SSE	MAX	62	57	58	64	71		55	61	70	65	61	58	53	45	49	46	55	59	49	47	45	49	55	63	62	50	42	45	55	60		55.6
	MIN	18	31	29	21		30	34	31	32	40	29	21	29	30	23	29	23	25	32	29	29	23	23	25	37	31	23	27	26	29		27.9
FLEMING FISH AND GAME	MAX	65	62	58	64	72	69	59	64	69	65	54	58	55	50	50	48	59	62	56	48	51	54	53	63	64	52	41	47	58	62		57.7
	MIN	19	34	29	22	30	28	34	32	31	35	31	29	27	33	21	34	27	29	34	28	28	28	21	22	34	32	26	25	24	40		28.9
FORT BIDWELL	MAX	64	60	58	69	72	68	53	62	68	63	50	54	47	49	52	53	60	59	45	47	50	55	52	57	58	43	47	51	50	55		55.7
	MIN	17	29	18	20	30	34	21	28	29	43	25	18	31	30	23	23	25	22	30	20	30	21	30	32	28	25	27	26	22	30		26.2
[illegible] LAKE	MAX	60	57	55	59	68	65	63	65	68	70	60	59	46	43	42	45	48	58	52	49	50	56	54	63	62	53	42	49	53	55		55.7
	MIN	24	25	24	22	26	25	28	30	33	38	26	23	29	26	18	25	26	24	37	20	19	20	22	29	32	37	21	16	21	21		25.7
SUSAN VALLEY	MAX	38	55	55	51	62	65	60	56	61	63	55	51	55	32	37	43	39	49	53	42	45	37	43	48	56	52	31	36	37	49		48.5
	MIN	17	21	19	17	23	24	22	26	25	32	27	18	20	20	12	25	25	21	30	15	22	14	14	19	34	26	15	13	13	17		20.9
SUSANVILLE AIRPORT	MAX	65	60	60	69	73	72	58	64	70	67	55	55	46	48	44	47	60	60	47	49	50	56	55	62	62	42	40	47	57	59		56.6
	MIN	18	25	25	21	29	26	33	29	30	35	27	20	25	30	21	26	28	24	32	28	32	25	27	30	42	30	28	29	26	40		28.0
TAHOE CITY	MAX	41	50	50	46	52	57	59	54	51	60	54	48	49	34	35	43	38	41	49	42	43	32	38	46	54	51	31	35	35	44		45.4
	MIN	24	26	24	22	27	27	29	30	29	32	27	23	21	23	13	24	25	25	30	18	24	19	19	23	30	26	16	17	20	25		23.9
TAHOE VALLEY FAA AP	MAX	53	52	50	57	60	57	54	52	60	58	47	50	47	34	41	37	43	46	43	43	37	35	43	53	51	47	27	31	43	49		46.7
	MIN	23	21	17	17	23	23	30	26	25	33	20	16	20	21	14	26	19	21	31	16	21	20	14	21	32	24	8	7	17	29		21.1
TERMO	MAX	59	54	54	63	67	64	55	59	66	59	48	52	46	41	44	44	54	54	47	43	47	52	48	55	55	44	36	40	49	56		51.9
	MIN	13	26	14	14	20	25	22	24	20	25	24	18	27	27	18	25	17	31	25	13	17	15	20	20	30	23	21	20	24	34		21.7
TRUCKEE RANGER STATION	MAX	41	58	57	53	60	64	59	56	58	60	55	50	54	35	31	42	41	47	51	42	44	38	39	47	55	52	31	32	39	46		47.9
	MIN	18	21	19	16	23	23	24	27	26	33	31	17	22	24	14	22	26	21	31	15	23	17	11	19	26	25	14	12	12	16		20.9
WOODFORDS	MAX	59	58	55	62	67	63	63	60	67	66	53	54	49	41	48	43	45	54	52	50	41	46	51	60	60	55	34	39	52	55		53.4
	MIN	21	31	26	28	34	37	35	35	35	42	27	23	22	27	17	28	29	28	26	23	26	22	23	30	38	30	16	18	29	32		27.9
* * *																																	
CENTRAL COAST DRAINAGE 04																																	
AVILA BEACH	MAX	75	75	83	81	92	79	68	79	81	86	82	86	61	61	62	62	70	66	72	77	60	69	77	80	78	84	59	66	71	81		74.1
	MIN	42	38	42	50	45	42	42	42	48	55	49	50	45	39	40	41	40	41	41	48	43	39	39	42	49	41	46	37	36	40		43.1
BEN LOMOND NO 3	MAX	74	78	79	81	83	75	67	72	74	72	71	75	62	58	62	65	68	69	64	65	56	65	69	74	67	60	67	64	74	80		69.7
	MIN	46	35	43	35	36	42	36	34	39	45	34	34	42	42	33	34	33	38	45	34	42	39	35	39	46	40	32	32	32	36		37.8
BERKELEY	MAX	71	72	76	73	65	66	60	63	64	68	66	66	55	58	55	60	61	62	63	60	59	60	61	63	60	55	55	62	66	70		63.2
	MIN	52	47	52	43	49	43	43	46	44	52	44	47	47	44	46	45	45	45	47	48	42	46	46	46	48	48	40	42	47	49		46.1
BURLINGAME	MAX	72	70	75	76	75	71	70	69	70	72	65	69	69	67	66	63	70	65	60	59	56	60	59	61	60	57	56	67	67	73		66.3
	MIN	45	45	45	42	46	53	52	43	47	43	43	45	43	45	40	41	45	48	48	42	45	44	46	47	47	42	44	40	41	45		44.7
CARMEL VALLEY	MAX	71	71	76	79	78	65	61	63	67	69	68	72	56	54	60	59	65	59	59	61	54	58	61	63	62	57	55	60	64	74		64.0
	MIN	36	34	40	40	43	34	37	33	35	42	32	36	40	36	40	34	34	41	44	34	41	42	37	35	34	36	34	35	31	34		36.8
CHECKETT	MAX	70	74	73	76	77	70	66	70	71	70	70	71	67	62	61	67	68	62	64	69	64	65	65	69	64	58	58	66	71	79		67.9
	MIN	43	43	47	47	50	43	47	50	53	40	41	46	44	40	39	41	45	50	43	46	39	40	46	47	47	40	36	44	40	48		44.2
FORT ORD	MAX	69	63	72	70	66	60	57	58	60	61	60	64	54	56	55	57	61	56	58	56	55	55	57	58	58	57	54	57	57	63		59.5
	MIN	35	45	37	36	37	42	45	39	42	44	37	35	47	43	43	38	41	49	47	38	47	44	39	43	43	44	42	36	39	45		41.4
GILROY	MAX	70	73	75	77	81	81	73	69	72	74	71	72	76	59	55	65	67	69	68	65	68	63	63	69	73	68	61	58	68	71		69.1
	MIN	36	37	38	37	37	37	40	36	36	36	37	35	35	36	35	38	38	48	47	36	35	35	36	38	38	39	34	33	33	38		37.1
HALF MOON BAY	MAX	69	68	70	74	71	66	60	61	60	61	60	61	62	62	60	61	58	59	60	61	60	62	63	61	60	62	60	59	64	65		62.7
	MIN	41	43	42	40	39	38	36	38	39	36	40	41	41	43	42	44	41	43	40	35	39	40	41	42	40	43	41	40	36	40		40.1
HOLLISTER 1 SW	MAX																																
	MIN																																
KING CITY	MAX		79	81	83	86	85	70	74	76	79		78	78	59	65	69	71	67	67	70	61	67	72	75	72	62	61	65	69	80		72.2
	MIN		31	34	34	31	34	41	33	36	40		31	31	35	30	34	33	34	45	34	34	30	31	37	36	37	35	29	29	33		34.0
LIVERMORE COUNTY F D	MAX	75	77	80	81	80	78	66	70	72	72	72	74	64	56	61	65	67	67	66	64	60	66	66	72	67	60	57	66	72	82		69.2
	MIN	42	35	41	34	34	35	38	35	41	45	34	34	47	41	32	37	35	40	47	36	40	34	38	41	50	45	37	29	33	38		38.3
LOS GATOS	MAX	74	75	77	80	79	72	67	70	72	71	70	75	65	59	64	62	68	70	64	64	60	67	68	71	71	60	59	65	72	78		69.0
	MIN	42	39	42	37	38	39	36	37	40	45	37	38	43	43	34	36	38	37	47	36	35	36	35	37	40	42	36	36	36	40		38.6
MARTINEZ WATER PLANT	MAX	77	76	77	79	82	80	75	69	73	75	74	73	77	59	64	61	69	70	73	69	68	68	69	70	74	68	57	64	69	76		71.2
	MIN	41	43	41	39	42	44	40	43	47	53	40	38	45	43	37	38	39	42	47	40	40	41	39	43	48	46	39	38	39	44		42.0
MONTEREY	MAX	72	67	74	74	69	59	57	58	61	65	64	70	57	56	58	57	63	56	57	59	56	58	58	58	58	57	56	59	60	68		61.4
	MIN	46	45	42	42	45	45	43	41	44	47	40	44	44	40	44	40	41	45	46	40	44	43	40	43	43	43	38	40	42	44		42.8

See Reference Notes Following Station Index

DAILY TEMPERATURES

Station		Day of Month 1	2	3	4	5	6	7	8	9	10	11	12	13	14	15	16	17	18	19	20	21	22	23	24	25	26	27	28	29	30	31	Average
MONTEREY NALF	MAX	65	61	67	67	60	60	55	56	59	62	59	60	55	58	57	56	59	55	54	53	52	57	56	56	57	58	53	57	59	63		58.2
	MIN	44	42	42	41	49	44	42	42	45	47	39	39	40	41	46	41	43	46	47	38	47	46	42	45	43	43	43	38	38	44		42.9
MORRO BAY FIRE DEPT	MAX	64	67	62	67	73	75	70	61	66	66	66	63	73	56	58	65	58	59	60	59	62	56	59	65	60	59	62	56	58	59		62.8
	MIN	43	39	43	46	47	45	44	44	42	47	45	46	42	39	39	42	40	41	45	40	36	39	40	34	44	40	42	40	36	39		41.6
MOUNT DIABLO N GATE	MAX	62	70	70	71	76	77	69	64	69	64	70	71	71	47	55	57	62	64	62	62	61	63	63	68	62	58	51	51	62	68		64.0
	MIN	45	48	53	54	55	50	37	42	46	41	39	43	37	36	37	39	40	38	40	39	34	36	40	41	39	35	31	32	37	39		40.8
MOUNT HAMILTON	MAX	58	62	61	65	67	60	52	61	63	57	54	68	50	38	42	46	50	56	48	47	41	42	51	56	52	44	36	45	55	62		53.0
	MIN	40	45	45	49	51	49	32	39	44	44	35	45	28	28	32	34	34	38	32	31	28	32	35	34	35	31	26	26	34	42		35.5
NACIMIENTO DAM	MAX	71	74	77	80	80	34	83	73	76	79	80	77	78	58	59	65	64	70	74	69	72	60	68	73	75	70	63	61	65	72		71.7
	MIN	33	33	37	39	38	39	37	35	37	42	33	36	34	31	32	36	35	35	39	34	31	32	33	35	37	36	30	31	31	36		35.1
NEWARK	MAX	69	71	71	77	77	71	64	62	64	69	65	66	69	54	58	60	64	66	64	60	61	59	62	61	65	62	59	57	62	69		64.6
	MIN	49	46	49	48	49	49	46	46	46	49	44	46	47	48	41	42	46	48	50	43	46	45	45	48	52	50	46	40	45	48		46.6
OAKLAND WB AIRPORT	MAX	67	67	74	72	64	62	59	62	60	62	64	64	54	58	56	60	61	59	60	58	57	57	59	61	59	55	55	61	64	67		61.3
	MIN	50	47	49	46	49	49	45	49	50	52	43	43	48	49	44	48	47	48	50	43	42	48	48	47	51	47	45	42	47	48		47.1
PALO ALTO CITY HALL	MAX	70	75	75	77	78	71	72	64	70	69	70	75	71	54	60	62	65	69	69	55	64	63	65	66	70	65	59	59	65	72		67.3
	MIN	41	43	42	41	40	40	40	40	43	47	39	45	45	47	37	40	39	40	42	39	39	39	38	40	42	44	38	39	38	43		41.0
PASO ROBLES	MAX	74	76	80	82	84	82	74	76	79	80	77	78	77	60	65	64	69	72	69	70	63	67	72	76	79	73	61	64	73	79		73.2
	MIN	30	30	35	34	35	35	37	35	41	45	39	35	34	30	30	36	30	32	37	36	29	29	31	38	32	31	39	30	28	33		33.9
PASO ROBLES FAA AP	MAX	70	77	80	82	84	31	72	73	79	81	75	76	61	59	64	65	69	73	69	69	62	66	71	75	80	64	60	61	72	80		71.7
	MIN	31	32	36	36	35	36	40	34	36	40	33	32	37	29	30	38	32	37	44	33	31	28	31	37	38	40	40	29	27	33		34.5
PINNACLES NAT MONUMENT	MAX	73	77	78	81	83	80	73	75	77	76	74	76	74	49	61	64	67	71	65	68	55	63	69	75	74	67	54	60	70	80		70.3
	MIN	35	33	36	34	37	37	40	34	36	43	35	35	40	39	32	32	31	32	39	40	37	36	31	34	37	34	34	32	31	35		35.4
PISMO BEACH	MAX	73	68	72	73	81	77	68	70	81	81	80	81	70	70	70	60	65	70	69	66	60	63	75	70	70	68	62	62	60	68		70.1
	MIN	36	40	41	46	45	42	42	39	46	51	49	47	40	37	37	40	37	38	33	48	43	37	37	43	45	39	43	33	36	39		41.0
POINT PIEDRAS BLANCAS	MAX	62	60	69	64	65	60	58	58	60	61	59	61	57	56	59	57	60	58	56	58	56	58	58	58	57	59	56	57	58	58		59.1
	MIN	46	44	46	46	46	46	48	44	45	47	47	46	44	42	40	42	42	45	46	45	45	42	42	42	46	43	41	40	40	44		44.1
PORT CHICAGO NAVAL DEP	MAX	75	77	78	80	77	75	66	70	71	71	72	72	62	61	63	66	69	71	68	60	64	67	66	71	66	60	60	66	73	81		69.3
	MIN	40	37	38	38	35	42	37	41	44	48	36	35	44	38	32	31	34	41	45	33	38	41	39	40	44	45	45	31	35	41		38.9
PRIEST VALLEY	MAX	67	73	74	76	80	76	67	73	75	76	71	73	61	49	59	61	63	67	65	65	55	59	67	71	73	65	53	57	66	76		67.1
	MIN	24	26	26	26	27	30	30	28	29	34	27	28	34	33	27	29	26	25	38	27	34	22	23	25	30	36	32	21	19	27		28.1
REDWOOD CITY	MAX	75	76	79	79	76	72	67	70	71	71	71	74	61	60	64	66	70	69	63	65	62	65	68	71	65	62	59	66	73	81		69.0
	MIN	42	41	42	40	40	39	40	39	42	46	38	38	44	46	36	39	37	39	45	41	43	37	39	40	40	44	39	40	39	43		40.6
RICHMOND	MAX	70	74	76	79	78	73	71	63	69	64	70	70	69	55	59	58	63	66	61	62	62	62	63	65	70	62	57	57	64	70		66.1
	MIN	48	46	50	49	50	50	44	48	51	53	46	45	47	43	42	44	42	48	48	44	41	48	46	44	49	47	42	41	43	48		46.2
SAINT MARYS COLLEGE	MAX	71	73	75	72	71	68	61	66	66	69	68	68	53	56	57	62	65	62	64	61	58	62	61	65	62	63	55	63	70	78		64.8
	MIN	38	37	36	35	36	33	33	42	45	45	34	32	40	36	34	38	34	44	44	33	34	43	43	38	45	45	34	29	34	39		37.8
SALINAS 2 E	MAX	73	74	76	80	77	66	67	64	66	72	67	71	58	57	62	63	68	62	63	62	62	62	63	65	64	61	60	62	65	71		66.1
	MIN	37	41	41	40	41	41	44	39	39	46	40	37	37	46	42	39	42	47	48	40	40	40	42	43	43	43	39	36	40	41		41.1
SALINAS FAA AP	MAX			66	76	74	65	62	62	65	72	67	71	57	56	60	59	65	59	62	60	57	58	61	62	62	59	57	60	62	71		63.1
	MIN			48	39	40	38	44	37	44	44	39	35	44	42	39	39	39	47	44	39	42	46	43	45	42	42	36	34	36	41		41.0
SAN ANTONIO MISSION	MAX	70	75	78	78	81	81	73	74	78	78	77	77	72	54	63	64	66	72	72	69	64	65	70	74	76	72	58	62	70	78		71.4
	MIN	30	30	35	34	36	36	31	33	36	40	28	33	29	26	25	31	29	29	34	31	26	26	28	30	36	32	29	26	26	34		31.0
S F RICHMOND SUNSET	MAX	64	60	63	62	60	58	60	58	63	57	59	56	54	54	55	57	57	57	54	55	55	57	57	56	57	56	55	57	60	62		57.8
	MIN	44	45	42	43	42	48	52	43	48	48	39	40	45	46	41	45	41	43	47	39	44	41	42	42	43	47	43	37	42	45		43.6
SAN FRANCISCO WB AP	MAX	70	68	75	72	64	61	58	61	60	62	63	66	55	57	58	61	62	59	58	57	59	61	59	60	59	57	55	61	66	69		61.8
	MIN	50	45	46	45	46	50	43	47	50	49	41	42	45	46	42	42	43	48	47	44	45	46	47	48	49	45	44	42	45	46		45.6
S F FEDERAL BUILDING	MAX	69	66	74	72	59	58	57	61	58	59	61	64	52	55	54	57	59	58	56	57	54	56	56	60	55	54	51	58	63	65		59.3
	MIN	50	49	51	50	50	48	46	47	49	50	48	47	45	47	45	46	47	48	48	46	44	45	45	47	48	45	44	45	48	51		47.3
SAN GREGORIO 2 SE	MAX	69	62	74	72	61	60	56	59	61	61	61	61	54	58	59	60	63	57	56	56	54	57	59	58	59	60	58	58	61	63		60.2
	MIN	39	40	35	34	34	35	34	36	41	45	33	32	44	45	44	37	36	47	46	31	44	46	42	48	46	37	38	31	32	41		39.1
SAN JOSE	MAX	73	73	76	77	75	70	64	69	69	68	67	73	65	59	64	66	67	67	63	64	61	67	65	68	64	61	59	65	71	76		67.5
	MIN	43	42	43	42	43	44	42	41	44	49	40	41	45	47	38	41	43	42	48	41	41	41	39	41	44	46	41	40	41	46		42.6
SAN LUIS OBISPO POLY	MAX	67	70	65	80	80	82	77	63	70	76	77	80	76	55	56	61	60	63	63	62	64	56	60	68	68	68	61	56	57	63		66.8
	MIN	37	37	37	48	47	42	41	41	41	49	44	46	37	32	36	39	37	38	40	45	34	37	35	44	40	38	37	33	35	37		39.5
SAN MATEO	MAX	76	75	79	79	72	71	67	67	67	67	67	72	63	52	61	65	68	63	59	62	59	64	62	66	60	57	57	64	70	78		66.3
	MIN	43	45	43	41	42	40	42	43	49	49	40	41	44	47	41	43	41	47	47	40	45	43	43	42	45	46	42	39	41	45		43.3
SANTA CLARA UNIVERSITY	MAX	74	73	78	79	77	78	66	70	70	69	70	75	62	60	63	66	68	68	65	64	63	67	66	69	66	63	60	66	72	78		68.8
	MIN	44	43	44	43	45	44	43	42	45	48	40	41	44	46	39	42	42	43	48	41	41	40	40	42	44	46	40	39	41	45		42.8
SANTA CRUZ	MAX	72	74	72	81	76	73	68	67	68	71	72	73	59	60	64	63	71	66	68	65	59	68	69	69	71	67	60	69	71	70		68.5
	MIN	36	38	39	35	38	38	40	36	39	43	34	36	40	42	34	38	36	35	48	33	36	37	35	37	39	39	33	32	33	33		37.1
UPR SAN LEANDRO FILTER	MAX	67	70	68	72	75	70	65	59	62	64	67	65	67	51	58	58	61	63	62	60	58	57	59	60	62	65	62	53	62	65		62.9
	MIN	45	43	45	44	45	42	38	37	43	43	39	38	38	42	40	40	40	39	42	36	36	36	38	40	43	41	38	35	35	39		40.0
WALNUT CREEK 2 ESE	MAX	78	76	78	79	80	75	70	75	76	77	72	78	70	60	68	70	72	72	71	68	66	70	70	75	71	64	62	64	75	81		72.1
	MIN	35	37	31	39	39	41	36	41	35	47	35	35	44	35	35	37	36	43	45	40	35	42	41	38	43	44	34	31	35	41		38.3
WATSONVILLE WATERWORKS	MAX	71	69	69	74	79	73	73	71	64	65	70	67	70	56	60	60	59	65	62	68	62	59	61	65	66	66	59	57	60	63		65.4
	MIN	39	43	40	38	40	41	45	38	41	45	37	38	41	41	35	39	38	42	46	37	35	32	38	39	40	40	32	39	39	40		39.3
* * *																																	
SAN JOAQUIN DRAINAGE 05																																	
ANTIOCH FIBREBOARD ML	MAX	72	74	79	79	76	75	74	65	69	70	72	73	72	58	59	60	65	69	70	67	62	62	66	66	71	67	57	59	67	71		68.2
	MIN	47	45	57	41	42	45	47	44	49	54	49	44	46	45	37	43	47	47	49	46	45	40	40	40	50	46	41	37	50	54		45.6
ANTIOCH PUMPING PL 3	MAX	70	75	76	78	80	80	75	68	72	76	74	72	74	62	60	62	67	71	72	69	65	66	69	70	74	69	60	61	66	74		70.2
	MIN	41	40	54	37	38	38	41	41	43	55	42	44	45	44	48	37	41	43	48	38	39	39	41	40	45	48	40	34	45	50		42.6
ASH MOUNTAIN	MAX	65	68	71	75	72	78	79	68	75	75	76	70	72	57	53	63	63	63	70	63	64	54	65	70	71	76	58	47	50	66		66.6
	MIN	45	42	45	49	56	52	41	45	46	49	45	45	40	34	34	43	41	44	45	42	35	35	42	43	45	44	38	34	37	42		42.6
AUBERRY 1 NW	MAX	67	65	68	72	74	75	63	67	71	72	66	67	61	50	60	65	68	69	62	58	53	54	64				52	52	62	69		63.9
	MIN	42	43	45	50	52	52	42	42	46	48	41	44	31	32	34	40	37	41	45	39	36	34	39			40	32	30	33	42		40.4

See Reference Notes Following Station Index

DAILY TEMPERATURES

Station		Day of Month 1	2	3	4	5	6	7	8	9	10	11	12	13	14	15	16	17	18	19	20	21	22	23	24	25	26	27	28	29	30	31	Average
BAKERSFIELD WB AIRPORT	MAX	75	77	79	84	85	84	71	75	78	79	73	76	65	62	66	69	70	75	74	69	65	68	74	75	80	69	63	62	71	77		73.0
	MIN	43	44	54	52	52	51	47	45	52	52	47	47	47	42	40	47	50	49	47	47	47	41	43	47	48	47	45	41	44	50		46.9
BALCH POWER HOUSE	MAX	64	68	71	74	76	76	75	67	1	73	69	69	68	50	59	61	59	66	66	61	60	60	66	67	72	71	48	49	62	69		65.6
	MIN	39	47	45	48	50	51	45	44	47	49	48	46	39	37	35	45	40	41	47	41	39	35	40	43	46	46	39	34	35	42		42.6
BLACKWELLS CORNER 2WNW	MAX																					62	65	69	70	78	78	59	59	69			
	MIN																					41	40	39	41	44	43	44	35	40			
BUTTONWILLOW	MAX	72	75	77	79	84	84	83	71	75	79	80	73	76	64	62	65	70	70	75	73	70	66	68	74	75	80	66	62	64	71		72.8
	MIN	39	39	41	42	42	45	46	41	44	51	42	39	44	39	38	44	47	42	45	45	44	37	39	42	45	45	43	39	35	39		42.1
CALAVERAS BIG TREES	MAX	50	58	61	64	64	68	65	58	60	65	59	58	58	29	37	46	43	50	53	46	48	39	44	54	59	59	33	38	43	53		52.1
	MIN	23	27	31	31	31	31	30	30	31	35	26	27	24	25	17	24	24	28	30	23	22	25	24	26	28	28	17	15	19	25		26.0
CAMP PARDEE	MAX	70	73	74	75	78	82	77	68	72	74	69	70	73	45	54	62	67	69	69	66	64	61	67	69	73	70	54	58	64	72		68.0
	MIN	42	45	42	47	51	45	40	41	44	46	41	40	40	38	37	39	39	43	47	36	37	40	40	40	45	44	36	34	36	41		41.2
CATHEYS VALLEY RUN RH	MAX	63	67	68	71	75	77	75	64	68	72	72	68	70	50	58	62	64	65	68	63	63	58	63	68	71	71	55	55	55	67		65.5
	MIN	30	35	39	40	41	38	40	35	38	41	37	35	39	36	28	36	33	35	46	37	36	30	31	34	38	43	33	27	28	36		35.8
CHERRY VALLEY DAM	MAX	56	60	66	69	67	70	68	62	65	69	70	64	62	34	45	49	48	51	58	48	50			55	62	63	36	41	48	50		56.6
	MIN	22	29	33	33	34	35	31	32	34	38	30	31	23	23	18	27	25	27	33	24	25			19	32	31	17	15	22	29		27.6
COALINGA	MAX	73	75	77	82	83	82	75	75	77	80	75	74	69	61	60	58	63	74	71	64	67	65	67	72	78	69	60	63	71	84		71.5
	MIN	39	42	40	41	43	43	42	40	43	43	40	39	42	39	41	39	46	43	42	44	39	35	39	42	40	39	39	32	43	46		41.2
CORCORAN IRRIG DIST	MAX	72	74	78	81	83	83	77	75	79	80	78	76	73	63	65	70	71	70	71	70	68	68	73	75	80	76	62	63	70	77		73.4
	MIN	35	36	36	36	43	43	43	40	42	46	40	38	39	39	36	40	40	40	41	41	44	34	34	34	41	41	40	35	35	35		38.9
DEMAIR 3 NNE	MAX	74	75	76	81	84	78	68	73	75	76	71	74	63	59	66	69	71	75	68	66	66	70	73	75	73	60	59	65	72	79		71.1
	MIN	32	32	40	34	34	45	43	34	39	43	39	36	33	39	30	38	39	35	48	39	32	36	37	40	46	41	33	30	33	38		37.3
DUDLEYS	MAX	61	65	68	70	73	70	61	65	68	69	65	64	55	47	54	55	59	62	55	56	53	56	60	65	65	57	47	50	58	62		60.5
	MIN	20	25	24	28	30	28	27	27	29	33	27	27	28	30	20	29	26	26	35	23	25	24	23	25	29	32	22	20	23	28		26.4
ELECTRA POWER HOUSE	MAX	71	73	75	78	83	80	73	71	74	73	71	71	70	54	61	64	67	68	67	63	62	64	68	72	71	68	55	60	70	78		69.2
	MIN	35	39	35	42	40	38	41	38	39	43	37	34	36	38	32	40	35	37	48	34	34	38	35	36	39	43	36	32	33	40		37.6
FIVE POINTS 5 SSW	MAX	72	74	77	80		83	78	74	76	79			76	69	65	68	72		74		67	67	72	74	72			70	71	76		73.3
	MIN	32	37	42	38		43	43	41	42	47			36	36	35	41	44			34	40	35	39	40			38	34	35	40		38.8
FRESNO WB AIRPORT	MAX	73	76	78	82	84	84	71	75	78	80	74	75	60	61	67	70	72	75	71	70	59	69	74	76	79	62	60	64	73	78		72.3
	MIN	36	42	43	44	44	43	46	38	43	47	44	40	43	43	35	43	38	42	50	43	40	36	40	43	44	46	40	36	35	41		41.6
FRIANT GOVERNMENT CAMP	MAX	69	72	73	78	81	82	81	69	74	78	78	73	76	59	62	66	70	71	75	69	70	60	69	74	76	77	61	61	62	72		71.3
	MIN	33	35	41	43	43	42	40	35	36	41	39	37	34	35	31	33	33	36	41	35	37	34	32	32	37	39	32	30	32	35		36.1
GLENNVILLE	MAX	61	66	68	71	72	71	70	63	68	67	67	68	67	45	67	54	54	67	59	58	56	55	62	64	69	66	49	47	56	64		62.4
	MIN	35	25	30	29	31	31	29	30	30	36	33	30	33	31	24	24	32	30	30	27	27	25	25	27	31	36	30	31	23	29		29.5
GRANT GROVE	MAX	40	46	52	53	54	58	55	50	50	56	59	52	51	28	29	39	40	35	42	39	39	30	39	44	48	54	36	27	30	43		43.9
	MIN	21	29	30	32	33	35	30	30	33	38	30	30	23	12	12	26	23	24	30	24	21	15	21	26	32	32	17	13	15	21		25.3
HANFORD	MAX	73	74	78	82	83	81	77	73	77	79	75	75	71	61	66	69	70	74	70	69	66	67	72	74	79	75	60	62	69	76		72.6
	MIN	36	38	42	41	42	43	43	40	41	47	43	39	40	40	36	42	46	40	50	40	44	36	39	41	43	43	40	34	36	41		40.9
HETCH HETCHY	MAX	54	60	64	70	68	71	68	62	65	68	68	64	62	37	41	50	50	53	50	51	53	43	49	58	65	63	43	36	45	55		56.5
	MIN	29	32	42	40	40	40	35	36	36	40	35	37	28	35	25	33	30	31	38	28	30	24	30	32	35	34	27	22	27	32		32.8
HUNTINGTON LAKE	MAX	45	48	52	53	55	50	51	49	58	58	47	51	45	27	38	39	37	43	41	39	36	37	43	47	52	50	26	26	37	47		44.2
	MIN	15	25	26	28	28	30	26	27	30	32	27	26	21	[redacted]	12	24	19	18	29	20	20	10	17	23	28	25	15	8	15	23		21.8
IONIA	MAX	62	64	67	69	72	75	73	62	68	72	73	65	68	48	49	51	54	61		67	60	52	60	64	68	71	54	51	53	62		62.6
	MIN	38	44	47	45	49	50	40	42	46	50	42	42	34	34	31	31	36	42		38	35	32	38	39	46	37	32	32	35	44		39.7
KERN RIVER PH NO 1	MAX	74	76	76	84	85	82	77	74	76	77	74	75	70	56	63	67	64	73	71	68	61	66	71	73	78	75	64	56	67	75		71.6
	MIN	52	50	52	57	58	61	50	50	54	56	49	51	49	40	41	49	49	48	49	48	44	44	41	49	52	49	40	40	42	49		48.8
KERN RIVER PH NO 3	MAX	67	73	75	75	80	78	71	73	74	77	72	76	75	72	63	60	59	66	66	67	63	60	69	70	77	70	63	50	62	71		69.1
	MIN	38	33	41	46	42	46	40	40	42	44	44	43	45	33	29	39	35	38	54	35	38	30	32	40	40	48	37	34	34	35		39.2
KETTLEMAN CITY	MAX	74	73	77	79	81	83	84	76	80	84		74	76	65		66	67	76	75	72	69	64	70	75	79	79	63	61	66	73		73.6
	MIN	36	39	44	43	47	48	42	42	50	38		40	39	45		46	45	41	47	41	46	34	44	42	46	45	43	37	39	44		42.6
KETTLEMAN STATION	MAX	72	74	77	81	83	82	75	74	78	79	71	74	68	60	66	66	70	74	70	69	64	62	72	75	79	73	60	65	71	78		72.1
	MIN	42	46	44	49	48	49	46	44	48	45	47	48	42	45	42	45	47	44	48	44	46	40	40	43	44	44	43	39	43	43		44.6
KNIGHTS FERRY 2 SE	MAX	70	72	73	75	79	82	76	67	73	76	76	72	74	52	58	64	68	72	67	65	65	67	72	75	73	61	53	66	72	81		69.9
	MIN	37	38	33	40	43	43	38	37	40	46	37	32	35	43	33	36	34	38	34	35	38	37	37	39	38	31	29	32	38	42		37.1
LE GRAND	MAX	71	73	76	81	81	79	74	72	75	77	71	74	70	59	64	66	69	72	71	67	63	66	70	73	74	71	60	64	70	75		70.9
	MIN	32	38	38	42	42	40	44	36	39	46	43	36	40	41	32	42	40	38	48	40	39	36	39	40	45	43	36	32	34	40		39.4
LEMON COVE	MAX	71	75	78	80	82	82	78	74	77	78	75	75	68	58	65	68	68	72	71	68	65	66	72	74	78	76	70	60	68	75		72.2
	MIN	44	45	45	47	48	52	43	40	45	48	42	42	40	39	34	36	38	41	43	39	35	35	37	38	44	40	40	35	41	45		41.4
LINDSAY	MAX	72	75	80	81	83	83	79	74	78	80	76	77	71	58	65	68	70	73	72	69	65	65	73	74	79	77	59	59	68	76		72.6
	MIN	35	38	42	44	44	45	42	39	41	45	42	39	41	38	34	38	42	39	42	37	40	35	36	37	40	42	42	36	36	40		39.7
LITTLE PANOCHE DET DAM	MAX	69	72	72	75	80	81	79	66	72	75	78	69	72	57	58	62	63	70	72	72	65	60	68	69	73	76	59	58	62	71		69.2
	MIN	42	41	39	38	47	47	44	41	44	50	38	38	44	43	37	38	40	44	51	46	41	40	39	43	44	45	39	34	38	47		42.1
LODGEPOLE	MAX	37	44	48	50	52	54	53	47	51	55	55	51	51	30	34	38	40	37	41	42	42	33	37	45	49	54	40	28	30	42		43.7
	MIN	12	21	23	24	25	26	23	26	26	28	24	22	24	5	11	21	26	16	27	19	21	6	11	21	21	27	18	5	6	19		19.5
LODI	MAX	73	75	78	80	82	80	69	74	76	74	70	75	74	58	63	69	72	72	68	68	65	69	72	74	74	70	60	65	73	80		71.7
	MIN	36	39	41	40	41	40	40	42	40	48	38	34	44	43	33	37	37	40	50	36	40	38	38	38	38	48	34	33	37	45		39.6
LOS BANOS	MAX	71	73	75	79	80	80	78	73	76	78	74	73	72	62	64	67	72	73	68	67	64	67	72	75	75	71	59	65	72	78		71.8
	MIN	34	38	39	40	40	49	45	36	42	46	45	42	42	44	36	36	42	48	50	44	43	37	38	42	43	44	36	32	37	41		41.0
LOS BANOS DET RESV	MAX	70	72	73	74	79	81	77	67	72	77	75	70	73	52	58	63	66	68	71	67	60	57	67	71	70	71	58	57	64	72		68.4
	MIN	47	46	48	50	48	52	37	45	49	52	34	43	35	34	42	43	45	48	47	46	37	41	44	49	48	48	42	39	43	50		44.4
MADERA	MAX	70	74	75	80	84	84	81	70	75	79	81	71	76	60	63	67	72	73	77	70	70	67	70	74	78	78	62	61	64	72		72.6
	MIN	35	42	42	44	45	44	42	38	43	46	43	39	39	40	34	41	40	41	48	42	40	37	38	40	44	42	38	33	34	41		40.5
MANTECA	MAX	72	74	77	79	80	83	76	70	74	76	76	73	76	59	62	65	68	71	74	70	67	63	70	70	76	69	60	60	66	74		71.1
	MIN	37	40	44	41	40	47	44	40	45	48	44	43	44	37	36	41	42	41	46	42	43	40	39	43	48	44	39	36	39	44		41.9
MARICOPA	MAX	70	74	76	78	83	82	82		73	77	79	72	74	63			67	67	74	72	67	65		71	72	79	66	60	60	69		72.0
	MIN	45	47	49	53	54	54		45	49	54	40	48	42	40			41	49	47	42	44	43		39	50	44	41	39	43	41		45.5
MERCED FIRE STATION 2	MAX	74	75	77	81	84	84	76	74	78		78	75	75	61	66		68	75	75	68	66	70	73	76	76	76	60		72	79		73.8
	MIN	35	40	42	42	43	42	44	39	42		43	42	36	38	32		40	41	48	42	39	37	40	41	46	44	38		33	42		40.4

See Reference Notes Following Station Index

DAILY TEMPERATURES

Station		Day of Month 1	2	3	4	5	6	7	8	9	10	11	12	13	14	15	16	17	18	19	20	21	22	23	24	25	26	27	28	29	30	31	Average
MODESTO	MAX	74	76	78	80	84	77	70	73	77	76	72	75	58	59	64	67	71	73	69	65	62	69	72	76	72	58	60	66	72	81		70.9
	MIN	38	40	39	43	43	49	45	40	45	49	45	44	42	42	37	40	43	41	49	43	41	39	41	44	48	45	36	35	42	44		42.4
NEWMAN 2 NW	MAX	73	74	78	80	82	80	76	74	77	78	72	75	71	61	65	67	71	74	70	65	65	70	72	75	75	69	60	64	71	80		72.1
	MIN	37	35	41	38	38	40	44	35	40	45	40	40	36	41	34	38	40	36	45	43	35	35	36	37	39	39	34	30	40	40		38.4
NORTH FORK RANGER STA	MAX	58	61	65			74	74	63	66	69			72	47	45	57	59	54	58	66	58	53	57	63			71	46	47	60		60.1
	MIN	29	34	32			38	35	36	39	42			29	30	26	33	31	31	31	32	30	27	30	34			29	26	27	34		31.9
ORANGE COVE	MAX	69	72	75	79	80	83	82	70	73	78	79	72	76	58	59	65	68	70	74	70	68	69	66	73	74	78	60	59	61	68		70.9
	MIN	37	40	42	46	44	45	41	39	42	46	42	39	41	38	34	42	41	39	44	38	44	35	36	37	41	42	39	35	36	40		40.2
PORTERVILLE	MAX	70	79	77	81	83	84	84	72	75	80	80	73	77	64	64	66	69	71	75	72	70	63	68	74	75	80	65	60	61	70		72.7
	MIN	39	42	47	48	48	48	44	41	44	47	43	43	43	39	36	40	44	43	43	42	42	38	39	41	44	44	41	37	40	45		42.5
POSEY 3 E	MAX																53	45	50	53	50	47	49	53	51	53	45	60	51	50	57		
	MIN																30	29	30	31	28	21	25	28	30	31	29	24	23	22	18		
SALT SPRINGS PWR HOUSE	MAX	63	67	66	70	72	70	65	65	69	67	65	63	59	41	49	49	56	60	56	52	50	50	56	63	62	59	37	45	57	65		58.9
	MIN	40	40	48	45	47	45	39	38	40	47	38	43	31	31	26	35	30	33	32	33	28	31	32	35	37	33	24	23	29	33		35.5
SAN LUIS DAM	MAX	69	71	73	75	66	81	75	69	74	75	74	71	73	56	59	64	67	68	68	67	65	60	65	69	74	70	59	58	64	71		68.3
	MIN	41	45	46	50	49	55	47	48	52	55	49	47	32	45	45	39	47	41	48	45	45	44	47	49	49	48	43	40	47	51		46.3
SONORA RS	MAX	63	66	70	72	74	78	75	65	70	73	72	60	68	41	48	59	60	64	66	60	62	55	62	66	70	68	46	51	56	66		63.5
	MIN	32	35	34	38	40	40	37	36	38	42	36	37	36	33	29	38	31	34	40	31	34	34	32	33	38	44	29	26	30	34		35.0
SO ENTRANCE YOSEMITE	MAX	46	56	60	63	63	67	64	56	60	65	63	60	57	37	35	46	44	45	51	52	48	35	46	53	59	59	54	36	38	49		52.2
	MIN	22	24	28	30	32	32	29	29	32	35	30	29	27	21	17	19	26	27	28	26	28	20	22	27	31	33	22	16	20	21		26.1
STOCKTON WBAP	MAX	72	76	78	80	81	77	69	74	76	77	72	74	56	58	63	67	71	72	69	66	66	69	70	75	71	60	61	65	74	82		70.7
	MIN	37	42	42	40	40	45	43	44	47	49	42	40	45	42	34	41	41	44	47	39	43	40	43	42	48	43	38	36	41	43		42.0
STOCKTON FIRE STA NO 4	MAX	72	75	78	80	81	82	78	70	75	77	75	73	75	58	60	65	68	71	73	70	67	65	70	71	75	72	60	61	66	75		71.3
	MIN	35	36	38	35	41	43	37	39	44	48	43	33	41	43	35	38	36	38	46	35	36	37	37	40	43	44	32	32	40	42		38.9
TEHACHAPI	MAX	63	67	71	69	75	69	59	63	68	66		72	50	44	59	52	48	58	53	56	46	53	64	62	66	47	42	42	53	63		58.6
	MIN	33	25	32	33	30	32	38	35	35	42		30	31	27	27	35	35	35	37	35	30	32	28	35	41	36	28	27	29	35		32.7
TEJON RANCHO	MAX	71	73	75	82	80	79	73	70	74	75	70	75	69	60	59	62	58	67	66	63	59	60	69	69	75	70	55	55	62	72		68.2
	MIN	40	48	49	45	56	55	41	41	46	51	40	46	42	40	36	43	45	42	46	40	42	38	40	40	45	41	37	35	40	47		43.2
THREE RVRS EDISON PH 2	MAX	67	72	77	78	80	81	80	71	76	76	77	75	75	56	60	65	65	71	71	68	67	62	68	72	75	77	57	54	65	72		70.3
	MIN	37	37	40	40	42	44	40	41	41	45	44	41	42	38	32	44	40	42	42	47	40	31	37	37	40	44	40	37	30	38		39.8
TIGER CREEK PH	MAX	65	68	72	72	74	74	68	68	72	71	65	66	64	46	55	55	60	63	61	56	55	54	61	66	66	62	46	52	62	70		63.0
	MIN	29	35	37	38	40	40	37	37	39	43	37	34	34	33	30	36	32	35	43	31	30	34	32	34	38	37	32	28	30	36		35.0
TRACY CARBONA	MAX	69	74	75	78	81	83	77	69	74	78	78	71	75	60	56	68	71	72	73	69	66	65	70	71	76	74	60	62	65	74		71.1
	MIN	45	42	45	44	43	42	43	41	43	51	50	44	35	34	35	38	40	40	43	43	43	38	37	41	45	39	41	35	37	45		41.4
TRACY PUMPING PLANT	MAX	73	77	78	80	81	72	68	72	74	74	72	74	61	56	63	68	69	69	68	65	63	68	67	72	66	59	58	66	73	81		69.6
	MIN	44	39	50	39	40	50	43	46	49		45	46	45	45	40	44	44	47	49	38	44	42	45	47	48	48	39	37	47	51		44.5
VISALIA	MAX	69	71	75	77	80	82	82	70	73	77	79	72	74	62	60	64	67	69	73	70	67	58	55	72	74	78	61	58	58	68		69.8
	MIN	43	43	46	47	49	50	45	42	45	48	47	42	44	46	36	43	43	43	47	37	45	40	41	44	45	44	41	38	39	34		43.2
WASCO	MAX	72	75	77	81	84	84	79	75	74	79	80	74	77	66	63	66	71	71	76	73	71	64	70	75	76	80	70	70	64	76		73.8
	MIN	40	40	45	46	47	47	45	46	44	50	45	43	44	40	38	44	43	44	44	42	45	39	41	42	46	44	44	40	39	45		43.4
YOSEMITE PARK HEADQTRS	MAX	62	69	73	76	75	79	77	70	70	75	79	74	72	48	46	58	58	65	69	62	63	46	60	67	71	75	42	43	48	64		64.5
	MIN	27	27	27	34	36	37	36	31	32	34	37	35	34	28	27	30	28	30	35	27	29	23	28	30	32	35	26	23	24	25		30.2
* * *																																	
SOUTH COAST DRAINAGE 06																																	
ALPINE	MAX	73	75	76	80	86	76	71	72	79	85	79	80	70	59	66	55	53	65	66	70	61	59	78	71	78	69	60	55	65	72		70.1
	MIN	39	42	43	44	48	55	44	41	45	55	50	47	46	42	37	38	41	41	44	47	44	35	40	45	44	45	43	39	35	35		43.1
AVALON PLEASURE PIER	MAX	68	69	59	58	78	78	68	63	64	61	63	69	70	65	59	62	62	63	64	65	65	65	71	62	62	61	58	62	61	61		64.5
	MIN	47	49	49	49	51	50	50	50	54	55	55	53	55	48	49	47	49	49	52	51	49	44	50	46	48	49	52	42	42	45		49.3
BARRETT DAM	MAX	62	67	74	77	79	80	76	69	72	80	85	80	80	65	56	65	54	55	65	67	69	55	62	74	63	78	65	50	54	63		68.0
	MIN	34	33	36	37	34	34	40	37	40	45	43	42	44	43	37	44	43	40	42	45	43	35	35	36	42	40	46	41	32	35		39.3
BEAUMONT PUMPING PLANT	MAX	59	64	70	73	74	74	73	69	79	80	84	81	78	60	55	62	59	49	63	58	66	51	60	70	72	73	74	48	49	61		66.3
	MIN	39	38	38	41	41	38	38	40	41	42	42	44	44	35	30	35	38	37	34	39	37	35	35	40	40	37	38	35	29	30		37.7
BIG BEAR LAKE	MAX	49	56	55	60	56	54	58	59	62	67	63	62	51	37	47	44	41	49	51	53	46	44	49	53	58	57	47	34	40	49		51.7
	MIN	23	21	20	21	26	24	27	28	20	29	34	27	31	19	15	27	27	28	32	29	22	9	20	23	22	39	21	19	14	22		24.2
BONITA	MAX																																
	MIN																																
BURBANK VALLEY PMP PLT	MAX	74	76	78	85	86	80	71	74	81	84	86	84	74	63	68	62	67	70	70	74	67	69	76	77	80	73	63	64	71	76		74.1
	MIN	47	38	42	43	46	44	52	45	46	50	54	47	55	39	38	46	47	43	45	48	45	39	39	42	45	51	49	39	40	42		44.9
CACHUMA DAM	MAX	70	70	75	80	83	85	82	69	73	82	83	84	79	59	58	65	64	68	68	69	71	58	66	72	76	75	66	58	63	70		71.4
	MIN	38	35	39	48	43	42	43	35	39	42	42	38	41	37	33	43	37	45	42	41	41	36	33	36	38	38	41	35	35	39		39.2
CAMPO	MAX	61	74	73	69	76	76	68	71	79	82	80	79	69	55	65	54	51	64	65	69	59	61	70	73	78	67	58	52	61	71		67.7
	MIN	28	25	28	36	26	25	24	28	33	38	36	35	30	38	28	41	39	40	37	42	39	30	26	29	31	31	42	36	24	28		32.4
CANOGA PARK PIERCE COL	MAX	75	78	83	83	88	81	76	76	89	89	87	81	75	64	67	64	66	74	72	74	69	69	75	81	81	80	63	63	73	79		75.8
	MIN	44	34	38	39	47	39	40	42	43	48	53	41	52	38	36	41	42	39	39	48	41	35	36	39	41	44	47	36	35	34		41.0
CHULA VISTA	MAX	65	69	69	64	72	76	69	65	64	65	70	67	68	64	59	61	59	59	62	63	66	60	60	66	64	66	62	58	58	61		64.4
	MIN	46	45	45	46	48	47	56	50	50	51	58	57	59	54	46	53	50	49	51	51	54	46	44	44	51	52	54	52	42	44		49.8
CLAREMONT POMONA COL	MAX	65	70	75	76	75	75	76	66	71	79	80	77	80	64	61	66	58	58	67	60	69	58	66	75	75	76	65	65	59	66		69.1
	MIN	41	43	43	44	42	50	50	45	46	52	50	50	51	36	38	47	43	40	43	44	43	38	42	42	46	46	46	36	36	40		43.8
CORONA	MAX	75	75	79	84	87	84	71	73	82	86	82	82	75	63	66	62	64	72	68	72	65	68	78	78	80	75	65	62	70	75		73.9
	MIN	49	38	40	48	38	42	47	44	45	48	50	45	41	44	36	45	43	40	46	45	46	36	40	38	43	44	47	36	34	37		42.5
CULVER CITY	MAX	72	67	71	82	85	80	68	69	72	75	74	78	76	62	67	62	63	66	66	72	65	66		70	75	67	64	61	67	70		70.1
	MIN	49	47	49	51	52	52	55	51	52	54	55	53	51	43	46	50	48	49	51	53	45	50		48	49	50	46	41	43	49		49.4
CUYAMA	MAX	64	69	72	71	76	76	76	64	68	73	74	66	70	56	53	57	62	58	68	65	62	54	60	65	67	77	62	54	53	62		65.1
	MIN	28	30	33	33	35	37	35	31	34	39	38	32	31	37	37	35	38	31	32	38	30	28	28	33	34	35	36	33	25	31		33.2
CUYAMACA	MAX	49	52	64	65	65	62	68	61	65	68	72	69	73	54	54	55	42	43	53	54	59	60	61	60	64	66	56	35	48	49		58.2
	MIN	29	25	29	28	29	30	33	34	33	37	44	42	36	29	26	32	32	32	35	37	29	23	25	30	31	32	33	27	25	31		31.3

See Reference Notes Following Station Index

DAILY TEMPERATURES

Station		Day of Month 1	2	3	4	5	6	7	8	9	10	11	12	13	14	15	16	17	18	19	20	21	22	23	24	25	26	27	28	29	30	31	Average
DRY CANYON RESERVOIR	MAX	67	68	75	77	76	81	78	68	74	86	86	80	81	63	60	64	56	66	73	70	73	57	66	73	79	78	62	58	57	69		70.7
	MIN	32	30	32	38	37	30	37	36	38	42	45	39	44	29	29	33	42	35	36	44	39	31	28	36	39	39	38	30	32	33		36.0
EL CAPITAN DAM	MAX	69	75	79	79	85	93	78	72	75	82	88	82	82	68	62	69	59	61	70	70	72	61	68	80	79	82	69	58	60	70		73.1
	MIN	44	45	46	44	47	50	51	45	44	48	42	43	49	43	43	44	43	42	46	49	49	41	43	45	44	48	50	41	38	40		44.9
ESCONDIDO	MAX	74	79	82	84	85	90	74	77	85	88	86	84		75	69		61		73	74	62	69	78	79	82	71	62	60	69	78		75.6
	MIN	45	33	42	37	35	38	45	44	45	49	47	45		42	34		40		35	46	38	35	35	36	39	43	34	33	30	35		39.3
ESCONDIDO	MAX	76	76	76	85	86	78	70	73	76	85	78	80	68	62	67	59	61	69	69	71	66	66	76	76	79	72	59	62	68	74		72.1
	MIN	39	37	38	40	38	39	52	47	44	47	45	47	52	47	38	47	43	43	49	48	48	39	38	37	49	48	48	48	35	37		43.6
FONTANA KAISER	MAX	79	77	83	88	91	87	73	77	84	85	82	85	77	63	71	63	61	70	66	74	65	70	82	79	80	77	62	61	69	72		75.1
	MIN	53	44	47	55	53	52	53	50	50	54	50	51	54	40	43	49	48	43	48	50	47	45	46	47	51	51	49	41	40	45		48.3
GILLESPIE FIELD	MAX	76	77	75	83	85	76	71	73	78	85	79	78	67	63	67	68	63	68	67	71	65	66	77	76	79	67	60	61	68	74		72.1
	MIN	40	35	38	41	37	38	54	46	46	47	53	51	56	44	40	46	44	45	50	49	51	42	41	38	46	53	52	42	37	39		44.7
HENSHAW DAM	MAX																																
	MIN																																
IDYLLWILD FIRE DEPT	MAX	55	62	65	65	70	68	68	63	70	73	70	68	64	45	54	51	39	55	53	58	52	49	60	61	64	63	54	39	47	59		58.8
	MIN	22	26	30	30	30	30	27	30	40	38	39	38	33	25	21	29	30	27	43	32	27	18	24	29	32	33	26	23	19	32		29.4
JULIAN WYNOLA	MAX	57	68	66	65	70	70	61	70	74	78	74	73	56	51	60	44	44	60	60	63	47	56	65	68	72	56	45	46	55	65		61.3
	MIN	34	30	35	38	36	33	30	32	35	42	36	37	34	33	26	36	35	35	36	37	32	26	29	31	37	33	32	32	24	29		33.2
LAGUNA BEACH	MAX	69	70	72	77	82	74	68	67	68	70	72	71	66	61	63	61	62	66	65	66	63	62	69	66	68	69	62	59	62	64		67.1
	MIN	43	42	42	41	40	47	53	45	46	48	52	46	56	41	42	47	41	44	49	48	49	43	39	40	43	44	51	46	44	41		45.1
LA MESA	MAX	77	80	76	83	85	74	70	73	72	82	78	76	66	63	68	60	63	68	65	70	65	65	77	77	78	67	60	62	69	73		71.4
	MIN	44	44	42	45	46	47	55	47	48	51	55		54	47	43	48	46	48	53	50	49	43	44	42	41	52	51	42	39	42		46.8
LOMPOC	MAX	70	66	74	77	81	76	65	65	74	78	71	73	64	59	60	60	65	62	63	66	69	62	66	66	63	63	62	61	61	61		66.8
	MIN	39	36	43	44	43	41	42	40	42	45	47	39	44	38	37	40	35	48	45	45	46	34	36	38	39	38	42	36	34	45		40.7
LONG BEACH PUB SVC	MAX	76	76	75	80	88	79	72	72	76	75	78	77	70	62	68	63	66	69	69	70	66	66	76	74	79	68	68	62	71	69		72.0
	MIN	49	45	47	50	48	48	55	51	51	55	58	53	47	49	46	50	51	49	53	53	42	44	45	46	49	54	53	47	43	47		49.3
LONG BEACH WB AP	MAX	77	75	76	85	89	75	69	71	77	75	79	72	67	64	67	61	66	68	67	69	63	67	76	75	74	66	63	65	71	71		71.3
	MIN	46	45	46	49	47	48	55	50	50	53	56	51	52	45	45	48	51	47	52	52	47	44	45	45	48	55	51	45	42	46		48.5
LOS ANGELES WB AIRPORT	MAX	70	70	67	81	82	72	68	66	69	72	72	75	63	61	64	60	62	64	65	68	61	64	68	68	72	66	61	61	65	66		67.4
	MIN	50	48	52	52	51	55	57	53	53	56	58	54	53	47	48	52	51	51	52	53	49	47	48	48	52	55	50	47	45	50		51.2
LOS ANGELES CIVIC CTR	MAX	72	75	73	81	84	76	68	68	74	81	77	78	63	61	66	62	63	66	66	71	59	67	74	72	76	64	60	60	66	74		69.9
	MIN	52	49	51	53	54	57	58	53	54	57	58	55	52	47	48	52	52	51	53	52	49	46	49	50	54	54	51	45	47	51		51.8
MT BALDY NOTCH	MAX																																
	MIN																																
MOUNT WILSON FC 338 B	MAX	53	57	61	63	65	64	56	60	67	69	67	66	57	43	48	40	36	51	53	54	41	48	55	58	60	58	40	40	47	56		54.4
	MIN	29	38	40	43	43	48	41	40	43	52	42	48	33	22	25	26	27	32	38	36	23	24	34	37	44	38	25	21	26	36		35.1
NEWPORT BEACH HARBOR	MAX	74	67	64	71	75	68	67	68	66	69	68	68	64	58	62	61	66	64	64	66	63	61	63	65	67	65	58	58	64	64		65.3
	MIN	48	45	50	49	47	53	51	53	51	54	54	55	52	43	46	51	44	49	53	53	49	48	43	47	44	55	45	45	38	43		48.6
OCEANSIDE	MAX	72	73	69	70	73	71	71	69	70	73	71	72	68	64	67	63	65	70	68	69	64	65	66	67	70	67	63	63	66	67		68.2
	MIN	44	43	44	43	48	49	57	47	51	51	55	54	55	51	43	51	45	45	44	50	51	44	43	42	48	47	50	49	40	42		47.5
OJAI	MAX	70	72	78	82	84	78	73	69	82	81	81	79	67	64	65	59	64	69	71	71	66	64	72	76	77	70	63	63	70	73		71.8
	MIN	38	38	35	38	42	43	47	43	41	47	50	41	43	37	37	41	39	39	41	46	41	35	37	39	37	42	44	34	41	39		40.5
OXNARD	MAX	70	74	72	70	81	85	75	69	69	74	76	77	73	63	61	64	66	64	67	68	70	59	64	68	71	74	64	60	62	66		69.2
	MIN	50	45	44	43	52	47	47	46	45	48	50	44	48	43	40	44	44	43	43	50	45	37	42	43	45	46	50	38	37	42		44.7
PALOMAR MT OBSERVATORY	MAX	57	60	67	67	70	70	60	67	72		73	70	70	46	57	56	37	56	57	64	62	48	62	62	68	66	58	39	45	58		60.1
	MIN	28	33	42	37	37	40	32	39	40		45	45	37	24	27	28	26	30	36	36	26	20	30	35	39		28	23	25	32		32.9
PASADENA	MAX	72	75	78	83	86	83	74	72	80	83	81	81	78	64	68	62	64	69	69	72	64	67	75	76	80	75	64	66	68	74		73.4
	MIN	46	41	46	46	47	51	54	49	47	51	51	48	53	40	41	47	47	44	46	47	44	40	41	44	48	50	47	37	38	43		45.8
PERRIS	MAX	70	77	80	80	84	79	71	73	84	86	83	83	78	60	69	63	70	70	70	72	66	67	76	76	80	74	60	62	68	76		73.6
	MIN	38	33	40	41	41	36	42	41	41	46	44	42	47	37	33	42	38	38	35	44	43	33	34	35	40	40	45	32	29	33		38.8
POMONA CAL POLY	MAX	64	71	75	77	81	84	76	66	72	79	81	78	79	65	61	65	58	59	66	61	70	61	66	76	76	76	65	59	61	68		69.9
	MIN	38	43	42	45	45	46	51	44	47	50	45	43	53	37	40	47	46	44	42	45	42	39	42	42	45	44	48	37	38	41		43.7
RAMONA SPAULDING	MAX	69	73	75	78	82	77	68	71	79	83	80	79	72	59	67	59	55	68	68	70	64	65	76	75	79	73	62	67	62	72		71.0
	MIN	32	40	30	37	34	30	44	32	36	41	38	36	38	39	28	42	39	37	41	43	43	30	29	28	37	35	44	28	39	30		36.0
REDLANDS	MAX	72	77	83	82	88	80	69	74	83	87	82	84	68	61	68	57	59	69	62	71	59	66	77	78	79	67	58	60	68	77		72.2
	MIN	40	37	39	40	40	40	46	43	44	48	48	46	47	39	37	46	45	39	43	45	44	38	38	39	43	42	42	38	33	38		41.6
RIVERSIDE FIRE STA. #3	MAX	74	77	83	82	87	81	71	75	83	85	82	85	72	64	69	62	63	71	65	73	64	69	79	80	79	71	67	65	70	78		74.2
	MIN	42	37	41	29	38	42	47	45	46	49	49	46	51	40	39	46	46	40	45	47	46	41	40	39	39	45	49	38	35	39		42.5
RIVERSIDE EXP STA	MAX	68	75	77	83	82	87	60	70	74	83	85	81	83	69	63	68	60	59	69	64	73	59	67	78	79	80	70	59	61	68		72.5
	MIN	43	36	40	38	41	41	46	42	43	48	47	45	49	36	36	45	45	39	43	47	45	40	38	39	44	45	46	36	34	37		41.8
SAN BERNARDINO CO HOSP	MAX	73	78	82	81	87	81	70	75	85	88	83	85	70	62	69	59	58	70	63	72	60	67	78	78	79	70	63	59	69	78		73.1
	MIN	49	36	41	42	41	41	50	45	45	48	49	46	45	42	45	48	47	39	43	46	38	40	39	40	44	44	43	38	35	38		42.9
SANDBERG WB	MAX	59	65	62	61	66	68	54	60	68	67	56	66	44	43	54	45	46	54	51	54	45	50	61	59	64	44	36	36	49	60		54.9
	MIN	30	40	42	44	45	45	36	37	42	47	34	40	27	25	28	31	32	36	35	33	28	29	34	35	42	33	27	24	30	37		34.9
SAN DIEGO WB AIRPORT	MAX	73	72	67	76	77	69	66	67	68	76	68	68	64	62	63	59	61	64	63	65	62	63	69	68	69	63	60	60	65	67		66.5
	MIN	52	52	52	53	53	53	58	55	54	55	60	59	56	53	51	53	52	54	57	55	54	51	50	51	56	57	53	52	48	50		53.6
SAN FERNANDO	MAX	74	78	83	83	86	78	70	75	85	84	85	81	68	65	68	61	67	71	70	73	67	75	76	79	80	73	63	63	75	76		74.4
	MIN	35	42	41	49	55	46	48	43	45	51	56	52	58	33	40	44	47	39	47	52	45	41	43	44	53	50	40	40	45	39		45.4
SAN GABRIEL FIRE DEPT	MAX	74	77	78	84	86	82	74	73	81	83	80	80	73	65	69	61	66	70	68	73	66	69	76	77	80	76	64	66	69	76		73.9
	MIN	42	40	43	43	43	47	54	49	47	51	52	48	55	41	40	49	49	43	47	47	45	40	41	41	45	50	50	38	37	42		45.3
SAN JACINTO	MAX	74	78	83	81	86	78	70	76	87	86	86	84	66	62	70	55	55	69	70	72	60	69	79	79	81	68	58	61	70	78		73.0
	MIN	33	32	35	33	30	37	41	40	40	45	42	39	49	37	31	44	43	40	38	44	43	37	34	35	39	38	44	38	28	33		38.1
SAN NICOLAS ISLAND	MAX																																
	MIN																																
SANTA ANA FIRE STATION	MAX	79	74	73	81	85	82	70	71	75	78	77	76	71	64	66	64	64	70	67	69	66	67	77	73	78	67		64	67	72		72.0
	MIN	50	45	47	47	47	50	55	50	52	50	55	52	56	42	45	49	48	48	46	51	50	47	44	45	46	54		43	44	46		48.4
SANTA BARBARA	MAX	69	71	68	74	81	86	68	66	65	68	69	80	68	65	65	63	61	65	63	74	72	64	62	72	65	72	69	65	70	72		69.1
	MIN	44	44	47	46	47	48	53	47	49	52	57	48	48	44	43	48	44	45	46	51	46	44	43	47	46	47	49	30	40	44		46.2

See Reference Notes Following Station Index

DAILY TEMPERATURES

Station		Day of Month 1	2	3	4	5	6	7	8	9	10	11	12	13	14	15	16	17	18	19	20	21	22	23	24	25	26	27	28	29	30	31	Average
SANTA BARBARA FAA AP	MAX	67	66	68	76	79	67	65	65	74	73	78	67	64	65	62	62	70	71	74	72	64	62	70	66	69	66	64	68	73	64		68.4
	MIN	43	41	43	45	45	47	49	44	45	50	59	45	45	45	40	46	41	43	45	47	44	38	39	45	45	45	46	44	47	48		45.0
SANTA MARIA WB AIRPORT	MAX	72	66	78	78	82	73	65	67	75	79	79	78	59	60	63	63	65	65	63	68	59	62	67	66	67	65	59	62	65	66		67.9
	MIN	32	35	38	40	40	40	39	37	41	43	44	48	38	37	32	38	36	43	38	42	39	32	33	37	39	36	42	32	33	36		38.0
SANTA MONICA PIER	MAX	64	64	63	66	73	70	64	63	63	65	65	68	64	59	59	59	59	59	60	63	59	58	58	60	62	62	59	55	58	60		62.0
	MIN	49	49	49	49	49	54	55	52	52	55	55	53	56	50	52	51	48	48	49	52	48	45	45	48	52	52	51	46	44	49		50.2
SANTA PAULA	MAX	72	74	76	84	88	78	71	69	77	80	79	75	68	65	66	63	67	68	69	72	63	65	72	77	76	69	66	65	71	70		71.8
	MIN	46	43	38	40	47	44	43	47	42	43	46	44	43	33	37	40	42	38	40	45	44	36	40	43	43	40	47	33	32	38		41.2
TORRANCE	MAX																																
	MIN																																
TUJUNGA	MAX	70	74	77	82	83	77	68	72	82	83	84	79	63	61	65	55	60	69	68	70	60	67	73	75	78	64	58	60	68	74		70.6
	MIN	49	40	42	45	47	47	47	41	44	50	52	47	49	33	35	43	44	39	42	43	41	35	37	41	44	45	44	33	36	39		42.5
TUSTIN IRVINE RANCH	MAX	77	74	75	83	88	82	69	72	77	83	80	77	74	65	67	63	60	67	66	68	63	65	76	74	81	73	60	61	68	72		72.0
	MIN	50	40	43	43	41	43	52	45	46	49	52	47	55	42	41	47	47	38	44	46	47	43	36	37	42	51	52	38	37	40		44.5
TWITCHELL DAM	MAX	69	68	79	78	85		63	73	84	82	80			62	63	60	64	66	67	69	70	61	63	61			59	59	60	77		68.9
	MIN	38	41	40	50	41		40	38	45	48	47		39	37	36	39	37	39	39	37	38	37	39	38			35	39	36	37		39.6
U C L A	MAX	70	73	71	81	84	81	67	69	73	77	76	76	68	63	66	64	62	65	66	69	64	64	71	70	76	67	62	61	67	71		69.8
	MIN	52	52	49	52	54	54	53	55	51	54	55	54	56	54	44	48	46	48	49	51	44	45	47	51	53	52	49	43	44	47		50.2
UPLAND 3 N	MAX	70	75	77	82	85	78	68	72	81	83	79	80	69	62	67	58	56	68	62	70	61	67	76	77	78	72	60	59	68	75		71.2
	MIN	38	39	39	38	44	47	44	41	43	51	48	45	51	32	35	46	39	38	39	42	40	36	37	40	45	42	39	33	33	39		40.8
VISTA 2 NNE	MAX	74	74	69	80	81	76	68	68	73	79	74	74	65	60	64	63	61	66	65	68	65	64	73	72	74	70	64	59	65	69		69.2
	MIN	41	40	40	44	47	44	53	44	50	49	49	49	53	47	40	48	42	47	50	46	45	42	40	40	46	50	48	42	37	39		45.1
WARNER SPRINGS	MAX	64	71	74	71	75	72	64	70	79	79	79	79	76	52	63	57	49	61	62	67	58	60	69	70	73	69	57	46	58	68		66.4
	MIN	28	25	30	36	30	28	26	30	35	39	44	32	34	36	24	37	35	30	35	36	34	27	28	29	33	34	36	32	24	28		31.8
YORBA LINDA	MAX	74	76	77	85	88	88	70	73	80	82	80	79	74	64	67	61	63	65	68	70	64	67	77	78	80	70	62	65	69	74		73.0
	MIN	46	40	43	42	45	47	49	45	47	47	50	48	53	37	39	46	45	43	43	47	47	40	40	40	40	46	41	38	37	41		43.8
* * *																																	
SOUTHEAST DESERT BASINS 07																																	
BAKER 9 NNW	MAX	70	79	80	78	85	87	85	85	90	92	85	79	78	69	78	67	73	79	80	76	67	71	78	83	90	81	65	63	73	79		78.2
	MIN	37	45	49	41	44	51	49	50	49	43	57	51	42	38	49	47	47	56	55	52	44	44	45	51	59	52	42	38	45	50		47.4
BARSTOW	MAX	66	78	74	74	78	80	76	78	83	87	86	78	72	68	65	66	66	74	68	70	69	72	72	76	82	79	68	55	68	74		73.4
	MIN	40	32	40	42	33	40	49	41	43	48	53	40	49	36	32	41	38	41	49	43	41	39	34	41	41	52	40	32	36	38		40.8
BEAUMONT 1 E	MAX	65	73	74	74	78	77	71	72	82	84	82	80	78	57	67	64	51	66	65	70	65	65	75	74	77	69	60	52	63	73		70.1
	MIN	33	33	37	50	39	38	43	40	40	46	48	44	46	37	31	41	40	40	43	44	39	34	32	36	41	41	40	35	30	35		39.2
BISHOP WB AIRPORT	MAX	67	73	69	70	75	74	77	77	80	83	74	70	53	57	61	61	57	68	66	61	50	57	67	73	77	69	50	51	59	69		66.5
	MIN	25	24	33	27	28	30	36	36	35	39	39	35	33	28	25	36	33	32	41	34	32	25	26	32	34	40	32	28	33	43		32.5
BISHOP UNION CARBIDE	MAX																																
	MIN																																
BLYTHE	MAX	74	78	84	78	85	89	89	86	90	95	92	87	86	86	76	72	72	81	82	82	80	84	80	85	90	88	71	73	78	81		82.5
	MIN	51	41	44	48	44	43	48	47	50	50	58	55	57	47	41	50	54	50	54	59	53	44	37	49	47	53	54	43	41	38		48.3
BLYTHE FAA AIRPORT	MAX	74	77	85	80	86	89	83	86	92	94	93	86	86	71	74	72	73	82	83	81	71	72	80	84	91	89	69	65	74	81		80.8
	MIN	52	43	45	55	51	48	49	51	54	56	63	63	55	51	47	53	54	50	57	61	50	41	46	48	51	56	51	44	45	52		51.4
BORREGO DESERT PARK	MAX	73	73	81	86	80	87	89	82	84	90	94	98	87	78	56	73	65	68	78	79	82	64	72	79	85	90	81	62	64	75		78.8
	MIN	49	47	47	54	53	57	53	48	53	58	65	62	54	49	46	49	45	53	50	55	49	51	52	50	55	53	48	43	42	47		51.2
BRAWLEY 2 SW	MAX	76	74	79	86	80	86	89	84	82	90	93	93	87	85	73	74	72	73	81	83	81	69	73	81	84	87	88	72	69	76		80.7
	MIN	49	38	42	45	42	43	51	46	54	51	63	56	42	54	43	54	48	46	48	56	54	42	48	48	48	55	54	45	40	46		48.4
CANTIL	MAX	69	75	77	76	82	82	75	79	84	83	76	78	69	55	68	65	63	72	69	71	73	68	72	77	82	70	58	56	67	76		72.2
	MIN	44	32	45	38	33	36	55	41	41	48	55	45	52	35	32	43	43	51	55	50	45	43	34	50	49	52	43	40	40	42		43.7
DAGGETT FAA AIRPORT	MAX	65	75	76	73	80	84	80	81	84	89	84	75	70	61	68	61	66	75	71	69	60	68	73	77	85	75	57	59	71	76		72.9
	MIN	47	43	49	39	41	49	57	51	52	55	58	52	49	43	39	48	45	51	56	50	48	43	44	48	51	55	45	42	41	47		47.9
DEATH VALLEY	MAX	77	86	86	85	89	91	90	89	94	99	93	90	82	76	76	76	79	86	88	87	77	77	83	87	91	90	81	70	82	85		84.7
	MIN	52	47	63	56	49	54	66	66	64	64	68	65	67	52	50	62	56	61	66	61	60	49	56	53	58	70	52	46	55	63		58.4
DEEP SPRINGS COLLEGE	MAX	58	65	60	63	68	69	58	67	70	69	69	56	54	49	52	53	52	55	63	58	54	60	63	71	73	68	48	45	54	62		60.5
	MIN	19	24	45	24	29	31	38	40	35	43	38	36	33	27	24	37	32	30	27	22	9	17	22	19	20	29	29	24	27	35		29.1
EAGLE MOUNTAIN	MAX	71	70	77	81	78	83	87	87	81	87	92	88	81	80	69	71	69	70	79	82	77	66	70	78	82	88	84	66	65	73		77.7
	MIN	52	55	57	65	66	67	68	57	63	68	66	61	62	49	51	56	54	56	57	60	55	46	53	54	59	60	54	46	50	54		57.4
EL CENTRO 2 SSW	MAX	74	81	85	84	[illegible]	87	85	85	89	95	93	90	85	75	77	72	70	82	83	82	79	73	80	85	89	88	83	67	75	82		82.1
	MIN	44	38	43	40	42	41	48	48	49	53	57	55	56	48	40	49	46	44	43	52	49	39	42	47	49	54	55	47	38	44		46.7
FAIRMONT	MAX	56	60	71	69	66	72	73	65	72	78	73	65	72	55	47	58	52	53	60	56	65	50	58	67	69	71	53	46	46	55		61.8
	MIN	34	37	42	45	45	48	46	46	48	52	46	43	43	33	34	38	38	42	43	43	37	36	41	45	50	42	36	32	33	41		41.3
GOLD ROCK RANCH	MAX	74	80	85	85	86	89	82	84	91	94	92	87	85	72	75	70	70	82	82	83	78	79	81	85	89	88	76	65	74	82		81.5
	MIN	50	45	50	53	53	54	53	51	54	56	62	63	59	50	43	52	51	49	54	55	52	50	43	51	55	56	52	43	42	49		51.7
HAIWEE	MAX	51	62	68	65	69	74	77	71	77	73	80	75	67	55	58	57	57	57	69	70	62	52	53	63	69	76	66	58	49	61		64.7
	MIN	35	34	37	34	38	39	44	45	42	43	48	43	48	33	36	40	41	37	44	41	40	33	35	38	40	41	39	32	34	38		39.1
HAVFIELD PUMPING PLANT	MAX	69	68	78	79	76	84	85	85	81	87	91	87	83	77	68	72	66	69	78	77	78	63	70	76	81	85	82	63	60	71		76.3
	MIN	52	45	47	58	51	40	44	44	53	52	65	65	50	47	47	49	45	45	47	48	47	37	48	44	46	51	51	42	43	46		48.3
IMPERIAL	MAX	74	78	85	80	87	89	83	84	90	94	92	88	83	71	73	70	72	81	84	82	75	73	80	83	88	88	74	69	76	81		80.9
	MIN	53	47	51	49	47	57	56	57	59	61	68	62	62	50	47	53	50	52	52	56	43	45	48	52	55	59	53	47	45	53		53.0
IMPERIAL FAA AP	MAX	75	80	86	82	88	89	85	85	90	96	93	87	84	74	75	72	72	82	85	83	69	74	81	85	91	90	72	71	77	83		81.9
	MIN	49	40	46	45	43	46	53	50	54	55	65	58	53	50	44	52	47	49	52	55	48	43	44	48	51	58	48	46	42	47		49.4
INDEPENDENCE	MAX	58	67	71			75	75	75	75	79			84	60	59	59	60			70	61	58	60	64			79	58	52	64		66.5
	MIN	30	32	40			34	45	44	47	44			37	32	32	34	36			33	36	27	31	37			38	28	33	38		35.8
INDIO U S DATE GARDEN	MAX	77	77	85	89	85	92	91	86	87	95	99	97	91	81	75	76	68	73	83	80	84	68	75	84	89	90	83	66	70	78		82.5
	MIN	51	42	54	48	47	50	60	59	60	61	61	65	60	51	50	53	52	56	58	60	46	44	51	52	59	58	53	39	45	53		53.3
INYOKERN	MAX	80	75	75	74	80	81	80	79	84	88	83	77	72	60	65	64	64	73	73	70	65	67	71	77	80	75	60		69	75		73.7
	MIN	40	33	42	36	35	36	56	41	42	43	26	45	33	32	30	39	34	42	40	47	36	35	35	36	37	34	24		35	36		37.2

See Reference Notes Following Station Index

DAILY TEMPERATURES

Station		Day of Month 1	2	3	4	5	6	7	8	9	10	11	12	13	14	15	16	17	18	19	20	21	22	23	24	25	26	27	28	29	30	31	Average
IRON MOUNTAIN	MAX	70	70	80	80	77	86	88	79	85	89	93	89	81	84	69	73	73	69	78	83	79	68	71	79	82	83	89	74	65	78		78.8
	MIN	51	44	48	50	52	52	59	57	54	61	64	57	53	46	42	54	53	52	56	54	47	46	41	46	56	56	56	45	50	57		52.0
LAKE ARROWHEAD	MAX	55	60	62	61	69	67	52	60	70	68	70	66	64	42	50	44	42	55	55	54	49	48	59	64	62	55	48	50	47	59		56.9
	MIN	31	28	31	30	32	33	36	34	35	10	39	38	36	25	29	32	30	29	31	34	26	19	28	30	29	35	28	25	24	28		29.8
LANCASTER	MAX	65	73	74	72	77	80	72	77	81	84	76	75	62	57	65	60	65	71	63	71	56	66	70	74	80	66	53	57	66	73		69.4
	MIN	37	29	36	32	32	31	46	39	43	43	47	38	37	34	30	39	41	39	48	43	38	33	32	42	38	38	36	34	36	39		37.7
LUCERNE VALLEY	MAX	64	73	72	70	76	74	78	77	80	84	79	74	70	55	64	61	61	67	66	68	68	60	69	72	78	71	65	57	63	70		69.5
	MIN	32	29	39	30	25	29	29	41	44	50	51	38	46	42	29	46	39	41	40	44	43	31	33	34	36	37	37	33	36	35		37.3
MECCA FIRE STATION	MAX	77	80	88	84	91	90	84	85	91	94	95	90	86	74	76	69	73	84	81	83	79	73	83	84	88	89	72	72	79	86		82.7
	MIN	53	44	49	54	40	42	51	51	51	57	64	66	49	54	48	46	50	49	54	60	53	40	48	47	51	54	58	41	41	50		50.5
MITCHELL CAVERNS	MAX	57	66	65	66	73	72	69	70	72	80	75	70	69	64	62	56	57	57	62	63	62	58	65	68	73	74	69	65	56	62		65.9
	MIN	37	40	49	40	50	52	53	52	47	45	60	47	46	30	36	39	40	38	40	43	39	31	43	47	49	49	32	30	36	41		42.7
MOJAVE	MAX	61	62	71	72	70	75	79	68	75	79	78	69	73	52	51	61	59	56	65	60	67	53	62	68	72	74	61	48	50	62		65.1
	MIN	46	36	38	35	38	38	49	43	45	51	48	41	44	33	32	42	42	47	45	45	37	39	37	47	53	45	36	36	37	46		41.7
MOUNTAIN PASS	MAX	54	65	63	64	68	72	71	69	70	76	75	70	68	56	57	57	52	55	58	62	57	52	59	65	70	60	58	44	53	58		61.9
	MIN	32	34	40	39	40	38	45	42	42	52	48	47	50	23	23	41	35	36	37	38	38	29	34	40	38	35	32	27	33	33		37.4
MT SAN JACINTO WSP	MAX	42	47	45	47	50	49	48	50	53	60	59	57	53	34	39	39	39	35	52	49	41	35	43	46	53	52	45	29	37	42		45.7
	MIN	14	20	23	25	26	19	22	22	26	27	43	31	30	12	13	13	25	22	33	30	16	14	13	21	24	35	16	11	6	19		21.7
NEEDLES FAA AIRPORT	MAX	70	79	78	78	89	89	86	86	86	94	88	80	85	70	75	75	70	80	85	78	70	72	78	83	88	89	71	61	71	78		79.5
	MIN	51	41	49	52	53	49	59	52	56	55	65	60	51	48	46	53	56	50	58	59	50	47	48	50	55	64	49	42	41	48		51.9
PALMDALE	MAX	65	72	74	80	78	77	72	75	80	84	79	76	74	56	63	58	59	69	65	73	66	63	70	73	73	68	55	53	63	72		69.5
	MIN	38	33	39	39	37	39	47	40	41	46	47	39	50	35	31	38	41	44	55	39	39	34	33	37	40	46	36	32	34	39		39.6
PALMDALE FAA AIRPORT	MAX	65	73	73	72	77	79	71	76	80	85	76	75	63	57	65	58	62	70	63	72	57	67	69	73	80	66	52	55	65	73		69.0
	MIN	33	30	35	32	31	35	44	38	39	42	46	35	39	35	28	37	41	39	48	42	36	31	31	35	37	45	33	33	37	36		36.8
PALM SPRINGS	MAX						92	85	85	95	98	94	92	88	74	76	75	72	81	80	84	81	76	86	87	90	88	78	68	79	86		83.6
	MIN	52	42	47	53	54	46	42	50	53	56	61	59	51	51	48	51	44	45	50	56	45	42	45	51	49	54	54	40	39	45		49.2
PARKER RESERVOIR	MAX	70	71	79	80	79	86	91	85	85	89	92	88	80	80	69	75	75	68	79	81	60	70	71	79	83	87	87	69	63	71		78.7
	MIN	56	49	53	55	54	57	60	57	53	60	65	63	59	52	47	53	55	54	57	52	55	46	51	54	57	62	55	46	46	50		54.8
RANDSBURG	MAX	62	70	69	70	76	77	75	73	77	81	76	71	66	62	62	57	59	68	61	66	55	61	67	70	78	65	48	49	64	71		66.9
	MIN	37	39	47	42	45	48	52	43	48	57	45	45	36	32	32	40	39	43	42	44	37	35	36	43	50		35	32	35	40		41.3
SQUIRREL INN 2	MAX	48	55	58	58	64	60	53	56	65	64	65	64	53	36	46	43	38	52	53	52	44	44	53	62	59	50	46	49	53	57		53.3
	MIN	28	33	35	36	38	44	38	40	37	46	41	38	33	22	25	28	28	32	35	33	24	21	30	29	27	33	29	33	34	37		32.9
THERMAL FAA AIRPORT	MAX	77	83	88	84	92	91	86	84	95	96	96	90	82	73	77	69	73	83	81	84	69	75	84	86	89	86	68	69	78	86		82.5
	MIN	49	37	53	50	40	45	59	55	59	55	70	60	54	53	51	55	53	55	58	60	51	44	49	49	53	55	47	41	40	54		51.8
TRONA	MAX	65	68	77	76	75	82	83	81	81	84	87	72	75	64	63	68	64	66	75	80	72	63		73	78	85	74	62	59	72		73.2
	MIN	43	39	43	43	39	42	49	47	48	54	58	50	58	38	36	45	44	43	49	54	49	38		46	51	57	46	39	35	35		45.4
TWENTYNINE PALMS	MAX	67	76	77	76	79	85	80	80	85	90	90	85	76	67	70	68	65	75	79	74	74	68	73	78	85	82	82	76	69	75		76.9
	MIN	43	34	29	37	37	38	46	47	51	51	57	50	45	32	37	45	41	47	40	48	41	34	40	46	44	38	24	34	39	45		41.3
VALYERMO RANGER STA	MAX																																
	MIN																																
VICTORVILLE PUMP PLANT	MAX	63	65	73	74	72	79	77	73	76	81	86	78	77	63	59	65	54	62	70	64	69	54	71	75	78	63	51	56	64	65		68.6
	MIN	36	30	35	33	30	35	41	36	39	43	48	36	45	31	30	40	38	38	46	41	39	32	37	38	34	33	28	30	32	35		36.3
WHITE MOUNTAIN 1	MAX	25	38	39	38	39	46	46	46	43	49	49	49	50	35	22	25	27	28	36	32	28	20	25	32	39	43	37	24	43	27		36.0
	MIN	2	10	10	8	16	17	19	19	18	26	23	20	21	7		15	6	6	23	16	11	4	6	13	20	22	7	1	1	14		13.1
WHITE MOUNTAIN 2	MAX	20	31	25	22	30	34	29	28	27	38	28	28	24	9	6	13	14	22	23	16	16	12	13	18	28	25	18	-1	7	19		20.7
	MIN	-10	16	4	10	11	19	14	17	13	24	10	12	-14	-6	-3	-4	3	-5	-8	2	-6	-12	-13	5	9	4	-30	-9	-3	6		1.9
WILDROSE RANGER STA	MAX	51	59	64	62	66	70	70	70	69	74	75	74	70	62	55	54	56	64	68	68	60	55	61	66	72	71	60	59	58	65		64.3
	MIN	32	30	35	43	33	39	44	40	41	48	47	47	45	28	32	39	34	36	38	37	32	30	34	37	42	48	38	25	32	36		37.4

EXTREMES

HIGHEST TEMPERATURE 2 STATIONS	99	DATE	11+
LOWEST TEMPERATURE WHITE MOUNTAIN 2	- 30	DATE	27
GREATEST TOTAL PRECIPITATION KLAMATH R	5.00		
LEAST TOTAL PRECIPITATION 55 STATIONS	.00		
GREATEST 1 DAY PRECIPITATION CALAVERAS BIG TREES	2.24	DATE	14
GREATEST TOTAL SNOWFALL HUNTINGTON LAKE	54.0		
GREATEST DEPTH OF SNOW SODA SPRINGS 1 E //R	50	DATE	01

See Reference Notes Following Station Index

EVAPORATION AND WIND

CALIFORNIA
APRIL 1970

Station		Day Of Month 1	2	3	4	5	6	7	8	9	10	11	12	13	14	15	16	17	18	19	20	21	22	23	24	25	26	27	28	29	30	31	Total or Avg.
* * * NORTH COAST DRAINAGE 01																																	
DUTTONS LANDING	EVAP	.25	.23	.23	.27	.22	.20	.26	.22	.20	.19	.21	.21	.30	.15	.07	.15	.18	.26	.25	.34	.25	.16	.22	.22	.26	.27	.23	.21	.23	.25		6.69
	WIND	33	41	31	29	0	43	152	55	61	59	149	70	166	219	40	81	60	97	184	159	109	78	71	103	118	47	-	66	61	58		2528
	MAX	77	81	84	82	83	82	77	75	75	75	72	78	77	60	61	65	75	75	75	75	70	62	75	73	78	73	66	67	77	79		74.1
	MIN	46	47	50	50	50	50	42	43	46	47	42	42	45	41	41	42	42	45	47	40	41	42	44	45	46	47	39	38	39	44		44.1
FERNDALE 2 NW	EVAP	.14	.14	.11	.10	.11	.06	.10	.10	.10	.09	.17	.14	.12	.06	.11	.11	.08	.04	.11	.13	.18	.15	.14	.12	.13	.09	.11	.16	.15	.11		3.46
	WIND	27	46	23	22	20	29	30	23	31	36	60	32	100	57	20	23	31	12	42	28	48	26	32	25	28	29	38	51	31	42		1042
	MAX	71	69	71	71	73	72	68	70	70	72	70	69	66	67	69	74	70	66	70	71	71	72	73	72	68	66	70	71	72	67		70.0
	MIN	46	49	41	48	50	45	39	44	46	50	43	42	44	43	45	46	43	50	45	43	45	49	46	52	48	45	41	42	48	50		45.6
LAKE PILLSBURY NO 2 G	EVAP	.15	.29	.19	.20	.25	.16	.28	.21	.15	.19	.20	.30	.05	.00	.29	.09	.15	.11	.23	.00	.25	.16	.16	.20	.20	.10	.20	.18	.19	.20		5.33
	WIND	-	20	25	17	34	24	60	30	22	44	34	74	13	27	19	30	23	26	43	49	38	31	42	35	37	25	32	8	20	30		943B
	MAX	74	75	74	75	76	74	72	73	72	76	74	-	59	70	61	-	67	71	63	55	68	71	70	74	62	60	61	59	60	81		68.8
	MIN	39	43	39	40	41	44	39	42	44	50	59	41	46	41	43	-	41	38	39	39	38	39	40	42	45	39	39	52	39	46		42.3
TRINITY DAM VISTA PT	EVAP	.18	.14	.18	.16	.18	.18	.14	.16	.15	.15	.19	.21	.15	.02	.09	.11	.06	.15	.07	.17	.10	.15	.17	.16	.12	.13	.15	.13	.22	.18		4.35
	WIND	75	50	76	48	52	50	60	46	46	65	60	94	66	40	46	51	49	22	30	42	29	39	32	27	41	40	40	30	63	34		1443
TULELAKE	EVAP	-	-	-	-	-	-	-	-	-	-	-	-	-	-	-	-	-	-	-	-	-	-	-	-	.14	.15	.13	.00	.15	.15		-
WILLOW CREEK 1 NW	EVAP	.10	.11	.11	*	*	.34	.04	.09	.08	.08	*	*	.29	.02	.06	.07	.05	*	*	.17	.03	.10	.11	.08	*	*	.17	.06	.10	.14		2.40
	WIND	7	6	7	*	*	15	10	9	9	7	*	*	33	3	*	15	2	*	*	14	4	7	13	6	*	*	15	6	9	9		206
	MAX	69	70	72	-	-	73	56	65	71	68	-	-	69	52	63	63	61	-	-	70	55	69	70	71	-	-	62	60	72	73		66.1
	MIN	43	44	43	-	-	42	39	40	46	47	-	-	43	45	45	46	46	-	-	42	43	44	44	46	-	-	40	41	43	46		43.5
* * * SACRAMENTO DRAINAGE 02																																	
BERRYESSA LAKE	EVAP	.20	.23	.30	.28	.20	.18	.28	.19	.22	.23	.24	.29	.27	.11	.05	.15	.09	.18	.26	.24	.19	.19	.18	.21	.30	.23	.17	.15	.23	.26		6.30
	WIND	58	39	61	35	21	29	60	41	41	31	53	51	74	66	30	41	36	35	71	46	36	57	41	40	56	72	67	38	53	32		1411
	MAX	75	76	79	80	79	80	76	74	75	75	74	76	77	57	61	65	63	72	72	76	71	66	72	73	79	76	63	58	72	79		72.4
	MIN	44	44	45	45	45	48	44	45	47	47	44	44	44	42	41	42	42	43	45	43	43	42	43	45	47	47	38	38	38	44		43.6
BRANNAN ISLAND	EVAP	.35	.22	.30	.25	.22	.30	.23	.29	.25	.25	.23	.30	.30	.19	.10	.15	.22	.33	.28	.22	.30	.25	.28	.27	.30	.30	.20	.00	.30	.34		7.52
	WIND	120	40	117	55	38	94	160	108	126	152	155	127	191	200	38	79	70	150	186	108	118	93	65	145	140	235	110	90	105	115		3530
CHICO EXPERIMENT STA (A)	EVAP	.15	*	.70	*	*	.65	.25	.18	.19	.21	*	*	.65	.08	.11	.12	.12	*	*	.61	*	.35	.18	.18	*	*	.55	.16	.17	.24		5.85
	WIND	24	*	84	*	*	94	65	26	34	44	*	*	198	43	32	23	*	*	*	152	*	76	31	32	*	*	177	29	26	29		1219
DAVIS 2 WSW	EVAP	.40	.24	.53	.25	.19	.23	.32	.24	.21	.18	.24	.65	.26	.09	.13	.15	.18	.29	.35	.32	.28	.23	.26	.22	.25	.33	.29	.16	.31	.36		8.14
	WIND	166	71	273	75	30	40	82	93	45	30	123	295	137	85	44	31	60	95	130	101	94	114	96	67	86	139	131	99	143	128		3103
	MAX	67	78	73	75	81	82	81	74	79	80	75	70	79	60	67	73	73	76	74	76	73	71	77	73	79	75	65	64	70	75		73.8
	MIN	37	43	43	44	47	46	43	45	45	49	44	43	39	42	41	43	41	43	49	40	43	41	41	43	46	47	38	38	41	46		43.0
FOLSOM DAM	EVAP	.30	.24	.20	.21	.30	.20	.25	.17	.19	.17	.17	.20	.25	.00	.08	.13	.13	.18	.20	.20	.19	.15	.18	.19	.23	.27	.06	.12	.23	.24		5.63
	WIND	37	19	8	6	17	2	12	1	0	4	12	8	54	73	29	1	4	4	31	4	4	18	2	6	13	52	22	6	9	3		461
LAKESHORE	EVAP	.19	.19	.19	.18	.18	.19	.18	.20	.18	.19	.21	.18	.09	.13	.17	.10	.16	.11	.19	.23	.16	.17	.16	.13	.18	.14	.11	.20	.18	.26		5.13
	WIND	29	37	25	31	28	47	24	28	22	34	44	36	29	31	28	28	23	34	58	15	31	32	27	29	40	32	21	44	30	42		959
MARKLEY COVE	EVAP	.28	.19	.24	.26	.17	.20	.24	.20	.21	.18	.22	.27	.28	.10	.07	.10	.07	.21	.20	.20	.17	.18	.15	.20	.29	.25	.17	.07	.23	.22		5.82
	WIND	99	49	60	60	41	43	69	52	63	63	83	84	113	85	47	51	48	73	100	61	60	69	55	74	83	103	106	62	86	56		2098
	MAX	68	73	75	75	75	78	76	72	74	74	72	71	72	55	59	61	61	72	66	74	70	65	68	70	85	72	64	55	68	75		69.8
	MIN	37	37	41	39	39	43	41	41	43	43	40	39	39	39	39	38	38	38	41	39	39	38	38	39	42	46	36	35	35	37		39.3
PLACERVILLE IFG	EVAP	.20	.17	.24	*	*	.68	.17	.10	.15	.13	*	*	*	.26	.14	.08	.10	*	*	.43	.11	.10	.16	.16	*	*	.30	.10	.16	.20		4.14
	WIND	50	37	57	*	*	73	3	19	13	5	*	*	116	9	26	21	29	*	*	96	16	8	38	33	*	*	36	26	15	58		784
SHASTA DAM	EVAP	.16	.18	.24	.25	.29	.16	.18	.19	.17	.19	.21	.22	.21	.00	.11	.12	.11	.17	.16	.15	.17	.20	.15	.10	.18	.25	.16	.10	.14	.18		5.10
	WIND	47	61	77	65	66	54	64	57	45	65	70	77	69	16	54	56	59	43	59	48	50	40	54	36	49	64	50	27	43	46		1611
WHISKEYTOWN RES	EVAP	.19	.17	.19	.19	.22	.22	.18	.17	.18	.16	.19	.22	.05	.17	.09	.10	.10	.19	.15	.20	.14	.17	.17	.14	.14	.16	.15	.12	.17	.19		4.88
	WIND	39	28	33	28	31	38	40	28	24	31	39	39	41	28	40	26	34	24	28	29	18	27	25	25	31	26	31	25	23	22		901
WILLOWS USBR	EVAP	.13	.29	.40	*	*	.75	.27	.20	.15	.13	*	*	1.05	.07	.10	.09	.48	*	*	.86	.17	.15	.16	.19	*	*	.85	.30	.26	.30		7.35
	WIND	42	78	127	*	*	84	143	19	25	37	*	*	330	28	17	67	48	*	*	205	65	46	42	39	*	*	199	77	87	91		1896
	MAX	78	75	76	-	-	84	83	80	79	82	-	-	79	74	73	73	72	-	-	76	75	78	79	81	-	-	80	72	75	81		77.5
	MIN	43	65	44	-	-	40	43	48	52	56	-	-	42	45	44	45	45	-	-	41	42	46	48	49	-	-	41	41	43	51		46.1
* * * NORTHEAST INTERIOR BASINS 03																																	
FLEMING FISH AND GAME	EVAP	.12	.20	.17	.17	.21	.25	.25	.15	.18	.21	.20	.21	.15	.15	.14	.12	.15	.21	.21	.17	.13	.14	.14	.18	.23	.16	.02	.08	.14	.18		5.02
	WIND	32	48	48	23	36	48	79	27	47	74	70	61	91	133	40	41	42	64	108	55	55	55	38	72	81	139	58	61	45	48		1819
* * * CENTRAL COAST DRAINAGE 04																																	
BURLINGAME	EVAP	.25	.24	.30	.24	.21	.30	.45	.45	.15	.40	.15	.15	.17	.30	.30	.15	.25	.07	.29	.30	.15	.45	.15	.15	.30	.35	.25	.15	.20	.26		7.53
	WIND	238	60	78	69	79	*	*	439	156	149	132	92	248	253	87	94	176	35	229	131	218	116	137	162	200	95	150	153	59	89		4124
	MAX	74	76	75	76	74	67	65	63	60	65	71	71	56	54	66	68	72	70	60	60	67	70	70	71	70	63	66	68	74	78		68.0
	MIN	46	47	45	46	46	53	60	56	55	-	45	43	43	48	44	43	41	48	43	43	42	45	46	47	48	49	42	43	42	47		46.4
NACIMIENTO DAM	EVAP	.22	.21	.18	.22	.23	.22	.21	.20	.22	.20	.22	.36	.13	.19	.11	.19	.16	.19	.24	.13	.32	.17	.17	.19	.27	.24	.16	.17	.19	.24		6.15
NEWARK (C)	EVAP	.33	.27	.21	*	*	.83	.30	.24	.25	.17	*	*	.95	.25	.22	.20	.20	*	*	.86	.29	.23	.24	.25	*	*	.86	.31	.30	.28		8.04
	WIND	-	-	-	-	-	-	-	-	-	-	-	-	-	-	-	115	83	*	*	525	230	149	142	159	*	*	543	182	146	107		-
* * * SAN JOAQUIN DRAINAGE 05																																	
ANTIOCH PUMPING PL 3	EVAP	.30	.22	.29	.30	.30	.15	.35	.23	.20	.30	.27	.30	.45	.60	.35	.15	.15	.26	.25	.30	.22	.22	.22	.21	.30	.30	.15	.18	.25	.30		8.07
CAMP PARDEE (B)	EVAP	.24	.15	.18	.15	.16	.20	.18	.15	.16	.13	.09	.19	.19	.07	.06	.10	.15	.14	.13	.21	.15	.12	.15	.16	.17	.18	.11	.13	.19	.21		4.60
	WIND	46	15	20	16	11	9	17	11	15	10	10	18	20	24	15	11	15	17	15	17	14	28	14	16	16	20	18	17	26	17		518
FRIANT GOVERNMENT CAMP (E)	EVAP	.30	.19	.19	.18	.22	.22	.26	.19	.19	.18	.21	.21	.23	.11	.12	.15	.20	.21	.19	.26	.22	.08	.16	.23	.23	.23	.11	.19	.15	.20		5.81
	WIND	106	44	48	44	34	32	52	40	39	38	51	47	52	45	41	33	46	50	40	80	60	47	41	43	41	47	39	72	75	48		1475
	MAX	68	71	73	76	78	79	77	72	73	76	75	75	73	58	66	69	71	71	75	71	71	59	69	73	75	77	59	54	64	71		70.6
	MIN	40	40	47	48	49	51	48	44	44	47	46	45	45	42	40	41	44	44	46	42	42	37	38	45	45	48	41	40	39	41		43.6
KETTLEMAN CITY	EVAP	.30	.25	.22	.23	.39	.30	.53	.23	.30	.21	*	.46	.27	.26	*	.28	.19	.25	.31	.38	.33	.15	.15	.30	.23	.34	.17	.22	.20	.26		7.71
	WIND	70	23	30	31	25	24	79	23	25	36	*	44	32	86	*	50	45	42	26	71	61	33	35	35	27	52	30	30	47	46		1158

See Reference Notes Following Station Index

EVAPORATION AND WIND

CALIFORNIA
APRIL 1970

Station		Day Of Month 1	2	3	4	5	6	7	8	9	10	11	12	13	14	15	16	17	18	19	20	21	22	23	24	25	26	27	28	29	30	31	Total or Avg.
* * * SAN JOAQUIN DRAINAGE 05																																	
KNIGHTS FERRY 2 SE	EVAP	-	.15	.48	.15	*	.09	.22	.17	.17	.20	.20	.22	.18	.16	.01	.14	.17	.32	.27	.16	.15	.17	.19	.22	.23	*	.16	.19	.20	.23		5.078
	WIND	39	6	12	5	3	2	10	16	18	11	22	29	13	52	5	7	*	61	25	22	23	10	16	22	26	7	19	24	20	13		538
LITTLE PANOCHE DET DAM	EVAP	.41	.35	.33	.41	.35	.33	.44	.33	.37	.26	.48	.43	.42	.20	.15	.18	.17	.40	.39	.35	.43	.34	.26	.30	.37	.41	.29	.22	.35	.41		10.13
	WIND	148	92	83	118	88	85	152	103	103	89	161	123	265	228	93	79	107	156	165	145	240	174	96	129	106	155	193	165	149	145		4135
	MAX	70	73	74	74	78	79	76	72	74	76	78	72	74	59	56	71	64	73	76	72	70	75	75	76	77	78	57	61	67	74		71.7
	MIN	40	42	44	43	45	47	45	43	44	50	44	41	38	40	49	42	45	44	48	43	40	40	42	43	45	45	39	37	40	45		43.1
LODI	EVAP	.26	.23	.30	.23	.20	.30	.25	.26	.12	.22	.31	.19	.22	.14	.10	.14	.20	.15	.15	.18	.13	.19	.12	.24	.34	.02	.00	.12	.18	.21		5.70
	WIND	55	32	60	22	21	64	76	51	27	52	89	36	103	105	21	44	62	53	99	72	68	53	53	33	97	50	88	53	60	50		1749
	MAX	74	75	76	80	82	78	72	78	80	75	70	74	52	60	66	72	75	77	81	70	75	77	79	80	77	73	62	74	80	84		74.3
	MIN	38	45	41	45	47	47	41	40	42	53	43	41	42	42	40	42	45	47	52	40	43	41	42	43	48	50	40	39	43	48		43.7
LOS BANOS DET RESV	EVAP	.40	.30	.31	.43	.32	.31	.47	.31	.37	.31	.42	.45	.41	.27	.20	.22	.18	.42	.43	.36	.40	.33	.29	.40	.37	.45	.30	.29	.41	.43		10.56
	WIND	197	131	152	167	124	102	344	162	196	133	320	217	300	506	243	182	216	322	380	255	403	331	218	286	162	384	398	295	284	235		7645
	MAX	69	75	76	74	79	80	79	73	75	78	78	70	75	59	63	70	70	73	75	71	71	64	76	75	78	74	61	59	68	73		72.0
	MIN	42	45	48	46	48	50	45	45	46	52	45	44	41	43	42	44	45	46	49	44	42	42	44	46	47	45	40	39	44	47		44.9
MANTECA	EVAP	.30	.22	.29	.27	.21	.22	.29	.26	.25	.21	.28	.26	.30	.16	.10	.13	.20	.27	.24	.28	.26	.25	.21	.23	.28	.30	.14	.13	.25	.30		7.09
	WIND	57	29	56	28	22	22	86	47	45	36	84	60	80	114	38	40	48	57	79	67	70	63	46	50	64	93	76	45	57	55		1714
	MAX	72	65	76	77	79	81	78	73	75	77	75	75	74	61	60	68	72	74	77	75	71	73	76	75	79	75	62	65	72	76		72.9
	MIN	43	43	46	46	50	52	45	46	47	49	45	45	44	45	43	44	46	47	48	45	44	45	46	47	49	48	40	40	40	44		45.4
SALT SPRINGS PWR H (D)	EVAP	.23	.16	.30	.26	.26	.26	.16	.17	.18	.18	.14	.18	.05	.00	.13	.06	.03	.08	.01	.16	.09	.01	.05	.19	.16	.03	.00	.00	.09	.16		3.80
SAN LUIS DAM (F)	EVAP	.41	.35	.32	.35	.30	.32	.41	.40	.39	.34	.43	.41	.39	.22	.19	.21	.28	.40	.37	.29	.37	.32	.33	.38	.45	.41	.21	.20	.38	.45		10.28
	WIND	149	87	88	51	36	68	237	.34	162	152	223	118	215	245	168	117	161	286	240	144	206	220	217	209	176	239	192	166	200	174		5080
	MAX	73	79	79	79	85	85	78	79	79	80	78	75	80	60	68	77	77	75	74	72	75	69	75	74	82	76	62	63	68	78		75.1
	MIN	43	45	49	50	53	53	47	46	48	50	46	47	42	43	43	45	46	47	50	45	43	44	45	42	48	46	42	42	43	46		46.0
TRACY PUMPING PLANT	EVAP	.30	.27	.30	.35	.28	.41	.28	.27	.27	.34	.30	.35	.33	.12	.07	.19	.30	.36	.26	.14	.31	.31	.33	.37	.41	.23	.15	.20	.25	.45		8.50
	WIND	80	70	96	48	45	222	155	153	208	232	154	89	331	152	76	121	152	261	205	135	231	135	230	207	291	192	136	102	101	139		4749
* * * SOUTH COAST DRAINAGE 06																																	
BEAUMONT PUMPING PLANT	EVAP	.05	.12	.14	.22	.21	.16	.14	.14	.20	.20	.20	.24	.24	.10	.14	.18	.04	.08	.06	.09	.12	.06	.14	.16	.18	.19	.15	-	.06	.14		4.298
	WIND	28	25	24	38	26	50	28	24	27	20	21	13	2.	38	29	25	19	20	40	36	25	34	26	28	20	29	44	39	20	32		849
	MAX	70	70	74	75	75	76	74	75	80	80	81	82	82	64	67	74	52	52	69	70	76	62	72	77	77	74	75	55	55	72		71.2
	MIN	38	38	38	42	42	38	46	45	45	45	45	45	44	40	40	38	40	40	39	38	46	40	38	38	38	40	42	38	32	38		40.5
CACHUMA DAM	EVAP	.20	.25	.16	.22	.27	.24	.19	.19	.16	.21	.24	.28	.24	.19	.20	.15	.13	.19	.22	.25	.23	.17	.21	.20	.20	.22	.20	.21	.15	.24		6.21
	WIND	69	61	39	62	53	37	40	49	46	39	92	56	66	90	76	66	39	76	81	81	112	91	70	46	51	44	80	91	64	71		1938
	MAX	70	71	74	77	78	79	78	74	73	77	78	79	76	66	66	69	68	71	72	74	71	64	70	74	74	78	72	67	67	72		72.6
	MIN	41	41	48	48	46	49	52	44	45	50	48	45	46	41	39	43	44	48	49	44	42	40	41	44	46	48	45	40	39	42		44.6
CHULA VISTA	EVAP	.24	.31	.25	*	*	.78	.14	.22	.21	.19	*	*	.70	.34	.27	.24	.00	*	*	.66	.28	.34	.25	.29	*	*	.67	.24	.28	.24		7.14
	WIND	87	74	35	-	-	-	-	-	-	-	-	-	-	-	-	-	-	-	-	-	-	-	-	82	*	*	314	185	120	81		-
	MAX	82	82	83	-	-	88	79	84	83	83	-	-	89	79	78	81	67	-	-	83	86	78	80	83	-	-	87	71	78	82		81.2
	MIN	49	46	47	-	-	47	49	51	53	54	-	-	55	50	48	50	52	-	-	51	52	48	48	47	-	-	50	49	44	45		49.3
RIVERSIDE EXP STA	EVAP	.27	.35	.29	.31	.41	.36	.34	.22	.22	.27	.35	.27	.30	.33	.27	.27	.19	.10	.25	.08	.21	.34	.34	.32	.29	.31	.20	.18	.16	.26		8.06
	WIND	98	69	51	71	87	40	106	60	50	50	62	64	84	83	77	83	49	57	67	62	121	106	64	57	62	93	86	110	90	82		2241
	MAX	71	73	74	73	78	73	73	75	78	79	79	79	73	67	69	57	59	71	63	73	62	73	73	74	75	71	61	64	68	73		71.0
	MIN	41	41	43	44	41	45	48	47	49	52	52	49	50	41	41	46	45	42	47	47	45	40	42	43	47	47	47	38	37	42		44.6
TWITCHELL DAM	EVAP	.24	.22	.23	.33	.35	*	.59	.18	.30	.35	.30	*	.68	.17	.19	.20	.20	.21	.23	.24	.22	.22	.23	.22	*	*	.63	.21	.18	.23		7.35
	WIND	50	58	59	68	47	*	93	34	70	84	79	*	191	59	73	36	64	43	80	72	80	75	47	60	*	*	197	56	56	62		1893
	MAX	73	75	80	79	81	-	65	77	84	83	82	-	57	69	69	71	71	73	74	73	73	70	71	68	-	-	61	60	61	54		71.3
	MIN	39	41	44	47	45	-	43	43	46	47	46	-	43	40	39	44	40	42	43	42	43	40	41	40	-	-	37	41	38	39		42.0
* * * SOUTHEAST DESERT BASINS 07																																	
DEATH VALLEY	EVAP	.49	.34	.58	.46	.36	.42	.49	.37	.37	.43	.55	.71	.60	.42	.33	.42	.41	.38	.44	.68	.45	.26	.32	.42	.45	.75	.52	.21	.43	.58		13.64
	WIND	140	38	104	72	30	37	62	51	30	44	92	141	117	97	47	91	72	57	71	138	109	49	33	44	53	124	257	53	79	107		2439
	MAX	91	84	82	84	86	86	88	89	91	97	90	88	84	82	82	80	85	86	91	88	82	84	87	88	91	87	78	75	83	86		85.8
	MIN	45	45	54	50	52	54	57	58	60	62	60	53	57	47	50	54	55	56	57	53	53	49	54	55	57	60	52	47	50	55		53.7
INDIO U S DATE GARDEN	EVAP	.37	.27	.30	.29	.30	.32	.33	.32	.30	.32	.38	.45	.37	.45	.34	.30	.15	.27	.33	.42	.32	.37	.30	.28	.30	.35	.37	.30	.33	.33		9.83
	WIND	50	28	38	23	27	23	52	49	30	24	45	60	17	112	63	40	56	79	61	82	45	85	40	25	33	43	44	61	52	53		1440
	MAX	82	81	85	87	85	88	84	86	89	92	95	92	92	82	82	82	67	74	86	85	88	75	84	88	89	86	87	73	81	83		84.3
	MIN	48	48	51	52	50	52	67	53	58	60	61	58	58	46	46	53	49	51	55	45	52	47	52	54	57	57	56	46	47	48		52.6
MOJAVE	EVAP	.30	.30	.31	.33	.28	.30	.42	.43	.34	.35	.38	.45	.38	.21	.27	.30	.20	.43	.41	.42	.09	.23	.28	.25	.75	.44	.30	.30	.28	.37		10.10
	WIND	-	51	79	35	37	41	111	154	100	122	131	205	86	164	139	80	109	185	247	129	121	165	113	99	126	167	169	149	197	162		3800
	MAX	69	73	78	76	79	81	81	81	79	82	78	73	80	60	63	73	64	67	72	64	72	64	73	78	80	76	69	59	63	71		72.6
	MIN	39	38	43	43	42	47	49	43	44	45	53	43	45	36	36	38	40	42	43	42	33	37	39	41	45	45	49	36	36	37		41.6

(A) PAN PAINTED INSIDE AND OUTSIDE WITH ALUMINUM PAINT.
(B) PAN IS OF COPPER, AND PAINTED INSIDE AND OUTSIDE WITH ALUMINUM PAINT.
(C) PAN PAINTED OUTSIDE WITH GRAY ENAMEL.
(D) PAN IS OF STEEL PLATE, PAINTED, WITH ALUMINUM INSIDE AND OUTSIDE.
(E) PAN SCREEN COVERED.
(F) PAN IS A BURIED 24-INCH YOUND PAN.
(G) PAN OF GALVANIZED STEEL.

See Reference Notes Following Station Index

SNOWFALL AND SNOW ON GROUND

CALIFORNIA
APRIL 1970

Station		Day of month 1	2	3	4	5	6	7	8	9	10	11	12	13	14	15	16	17	18	19	20	21	22	23	24	25	26	27	28	29	30	31
* * * NORTH COAST DRAINAGE 01																																
FOREST GLEN	SNOWFALL																										T					
	SN ON GND																															
SKAGGS SPGS LAS LOMAS	SNOWFALL																										T					
	SN ON GND																															
TULELAKE	SNOWFALL	-	-	-	-	-	-	-	-	-	-	-	-	-	-	-	-	-	-	-	-	-	-	-	-	-	-	-	-	-	-	-
	SN ON GND	-	-	-	-	-	-	-	-	-	-	-	-	-	-	-	-	-	-	-	-	-	-	-	-	-	-	-	-	-	-	-
YREKA	SNOWFALL													T	T	T	T				T						.8	.2	T	T		
	SN ON GND																										T	T	T			
* * * SACRAMENTO DRAINAGE 02																																
ALTURAS RANGER STATION	SNOWFALL							T			T				4.0									T	T		4.0	1.0	1.0			
	SN ON GND	-	-	-	-	-	-	-	-	-	-	-	-	-	-	-	-	-	-	-	-	-	-	-	-	-	-	-	-	-	-	-
BLUE CANYON WB AIRPORT	SNOWFALL													4.3	5.3		2.4	.2	.3	2.1		.8	.1				11.7	1.2				
	SN ON GND														8	8	4	6	2	T			1				1	12	13	8	3	
	WTR EQUIV														1.1	1.1	.9	1.2	.8									1.7	1.8	1.6	.9	
CANYON DAM	SNOWFALL													T	T							T					4.5	2.0	T			
	SN ON GND																										2	T	T			
CHESTER	SNOWFALL										T			1.0	T	T	T				T	T					6.0	T				
	SN ON GND																										6					
COLFAX	SNOWFALL													-																		
	SN ON GND																															
JESS VALLEY	SNOWFALL							T			T	T		5.0	7.0	T	T			2.0			T	T			2.0	5.5	T			
	SN ON GND													5	7	3	T			T							2	7	4	T		
MANZANITA LAKE	SNOWFALL													T	3.0	1.0	T	2.0		2.0		T		.5			1.5	4.0	1.0			
	SN ON GND	T	T	T	T	T	T	T	T	T	T	T	T	T	1	3	2	4	T	1	1	1	T	T	T	T	2	5	6	4	4	
MC CLOUD	SNOWFALL													2.0													T					
	SN ON GND													2													T					
MINERAL	SNOWFALL														2.0	1.0	2.0	T		T		T		T			.5	4.5	1.0			
	SN ON GND														2	1	2	T		T		T		T			1	5	5	3	T	
MOUNT SHASTA WB CITY	SNOWFALL												T	8.3	.2	T	T										1.3	T	T			
	SN ON GND													5	3		T										T	1	T			
	WTR EQUIV													.5	.4																	
PLACERVILLE	SNOWFALL													T																		
	SN ON GND																															
QUINCY	SNOWFALL													T	T	T	T					T		T				4.5				
	SN ON GND																											-				
SIERRA CITY	SNOWFALL	-	-	-	-	-	-	-	-	-	-	-	-	-	-	-	-	-	-	-	-	-	-	-	-	-	-	-	-	-	-	-
	SN ON GND													T	6	T		T								T	8	11	T			
SIERRAVILLE RANGER STA	SNOWFALL											T										3.0					1.0	7.0	2.0			
	SN ON GND																					3					T	7	4	1		
SODA SPRINGS 1 E	SNOWFALL											1.0		3.5	12.0	T	T	T	T	2.0		1.0	6.0	1.0			T	18.0		1.0		
	SN ON GND	50	48	47	-	-	41	39	37	35	33	-	-	33	43	-	-	34	-	-	33	33	39	37	-	-	-	48	45	41	-	
STRAWBERRY VALLEY	SNOWFALL													7.0	2.0		T										T	6.0				
	SN ON GND													6	4	T												1				
TWIN LAKES	SNOWFALL	-	-	-	-	-	-	-	-	-	-	-	-	-	-	-	-	-	-	-	-	-	-	-	-	-	-	-	-	-	-	-
	SN ON GND	-	-	-	-	-	-	-	-	-	-	-	-	-	-	-	-	-	-	-	-	-	-	-	-	-	-	-	-	-	-	-
* * * NORTHEAST INTERIOR BASINS 03																																
BOCA	SNOWFALL											1.0			T	T		2.0		.3		5.0	4.0				2.0	3.0				
	SN ON GND											1			T	T		2		T		5	5				2	3	1			
BRIDGEPORT	SNOWFALL													.5			4.0	T										T	T			
	SN ON GND													1			T															
DOYLE 5 SSE	SNOWFALL													T	.6	T	T			.2	.4	T	T				.4	.2				
	SN ON GND																											T				
FORT BIDWELL	SNOWFALL													2.0	T	T				T	T			T			3.0	2.0				
	SN ON GND													2													T	T				
MONO LAKE	SNOWFALL													T																		
	SN ON GND													T																		
SQUAW VALLEY	SNOWFALL											T		T	3.0	T	T	T		2.0		T	4.0	1.0			4.0	10.0	T	T		
	SN ON GND														3	1	T			2			4	1			4	11	5	2		
SUSANVILLE AIRPORT	SNOWFALL	-	-	-	-	-	-	-	-	-	-	-	-	-	-	-	-	-	-	-	-	-	-	-	-	-	-	-	-	-	-	-
	SN ON GND	-	-	-	-	-	-	-	-	-	-	-	-	-	-	-	-	-	-	-	-	-	-	-	-	-	-	-	-	-	-	-
TAHOE CITY	SNOWFALL													T	4.0		T	T		2.0	T	T	4.0	T			4.0	8.0	T			
	SN ON GND														4					2			4				4	12	8	4		
WOODFORDS	SNOWFALL													T			1.0	T				2.0	.5				2.0	2.0				
	SN ON GND																					1					1	1				
* * * CENTRAL COAST DRAINAGE 04																																
MOUNT HAMILTON	SNOWFALL													2.5	4.0													T	T			
	SN ON GND													2	2	1	T											T	T			

See Reference Notes Following Station Index

SNOWFALL AND SNOW ON GROUND

Continued

CALIFORNIA
APRIL 1970

Station		Day of month 1	2	3	4	5	6	7	8	9	10	11	12	13	14	15	16	17	18	19	20	21	22	23	24	25	26	27	28	29	30	31
* * * SAN JOAQUIN DRAINAGE 05																																
CALAVERAS BIG TREES	SNOWFALL													1.5	17.0			2.0	T	T	T	1.0	1.0				2.0	3.0	1.0			
	SN ON GND													2	17	15	8	8	5	3	1	2	T				2	4	3			
GLENNVILLE	SNOWFALL														.5	T						T	T					2.5	.5			
	SN ON GND																															
GRANT GROVE	SNOWFALL	T													6.0	T		T	.5	T		3.0	2.0					11.0	6.0	1.0		
	SN ON GND														6	6	3	2	3	1		3	5	3	1			11	14	15	6	
HETCH HETCHY	SNOWFALL														10.0								2.0					6.0	2.5			
	SN ON GND	-	-	-	-	-	-	-	-	-	-	-	-	-	-	-	-	-	-	-	-	-	-	-	-	-	-	6	4	-		
HUNTINGTON LAKE	SNOWFALL	2.0												6.0	7.0		1.0	2.0	2.0	T		11.0	1.0				3.0	13.0	6.0			
	SN ON GND	19	18	16	14	12	12	8	10	6	3	2	1	6	13	9	8	7	5	4	1	12	5	3			3	13	14	9	5	
SO ENTRANCE YOSEMITE	SNOWFALL														8.5	T	2.0		T				2.0					3.0	2.0			
	SN ON GND														9	6	2		T				2					3	2			
TEHACHAPI	SNOWFALL																												T			
	SN ON GND																															
YOSEMITE PARK HEADQTRS	SNOWFALL														8.0	T	.5					T	1.0					.5	1.0			
	SN ON GND														8	T	T					T	T					1	1			
* * * SOUTH COAST DRAINAGE 06																																
BIG BEAR LAKE DAM	SNOWFALL	-	-	-	-	-	-	-	-	-	-	-	-	-	-	-	-	-	-	-	-	-	-	-	-	-	-	-	-	-	-	-
	SN ON GND																							12	-	-	-	5	6	-	-	
COYAMACA	SNOWFALL																					.5						T	3.0			
	SN ON GND																															
IDYLLWILD FIRE DEPT	SNOWFALL																											4.5				
	SN ON GND																											5	4			
MOUNT WILSON FC 338 B	SNOWFALL																	-				-						-				
	SN ON GND	-	-	-	-	-	-	-	-	-	-	-	-	-	-	-	-	-	-	-	-	-	-	-	-	-	-	-	-	-	-	-
PALOMAR MT OBSERVATORY	SNOWFALL														T			T				.5	.5					2.0	5.0	2.0		
	SN ON GND														T			T				T	T						3	2		
SANDBERG WB	SNOWFALL														.2							T						1.6	.2			
	SN ON GND														T														1	T		
* * * SOUTHEAST DESERT BASINS 07																																
BISHOP WB AIRPORT	SNOWFALL																	T														
	SN ON GND																															
INDEPENDENCE	SNOWFALL	-	-	-	-	-	-	-	-	-	-	-	-	-	-	-	-	-	-	-	-	-	-	-	-	-	-	-	-	-	-	-
	SN ON GND	-	-	-	-	-	-	-	-	-	-	-	-	-	-	-	-	-	-	-	-	-	-	-	-	-	-	-	-	-	-	-
MITCHELL CAVERNS	SNOWFALL																											-				
	SN ON GND																											1				
SQUIRREL INN 2	SNOWFALL														T							1.0	3.0			T		4.5				
	SN ON GND																					1	T					4				
WHITE MOUNTAIN 1	SNOWFALL	2.0														1.5	2.0	5.0				T	1.0					.3	2.5	T		
	SN ON GND	6	4	3	3	2	2	2	2	1	1	1	1	1	1	2	3	6	4	2	1	T	1	T	T	T	T	T	3	2	1	
WHITE MOUNTAIN 2	SNOWFALL	1.5								T					.3	.7	.5	8.7	T	T		.5	5.0	.3				T	2.0	T		
	SN ON GND	4	3	3	2	2	1	1	T	T	T	T	T	T	T	T	3	10	5	4	3	3	4	4	4	3	3	3	5	5	5	

See Reference Notes Following Station Index

DAILY SOIL TEMPERATURES

CALIFORNIA
APRIL 1970

Station	Depth (IN)	Time	Day of month 1	2	3	4	5	6	7	8	9	10	11	12	13	14	15	16	17	18	19	20	21	22	23	24	25	26	27	28	29	30	31	Average
BRAWLEY 2 SW																																		
	4	9AM	58	58	59	60	59	60	60	62	64	65	65	67	66	63	62	63	63	63	62	64	63	60	63	64	64	66	65	61	61	61		62.4
		MAX	65	67	68	67	68	68	69	70	72	73	74	74	71	68	70	66	67	71	75	73	65	68	69	70	72	71	68	69	72	71		69.7
		MIN	57	54	56	57	56	57	57	58	61	61	64	63	64	61	58	60	58	58	59	63	61	56	57	58	59	62	62	58	59	59		59.1
	8	9AM	61	60	61	62	62	62	61	64	65	67	66	68	68	65	64	65	64	64	64	66	65	63	64	65	66	67	66	64	63	64		64.2
		MAX	63	65	66	66	66	66	66	68	70	71	71	72	70	69	69	67	67	70	71	69	67	67	68	70	70	70	67	69	66	68		68.1
		MIN	60	60	61	61	61	60	61	63	64	65	66	67	67	64	64	64	63	63	62	65	65	62	62	65	65	66	65	63	63	63		63.3
	12	9AM	63	62	63	63	63	64	64	65	66	67	67	68	68	67	66	66	65	65	68	67	66	65	66	66	67	67	67	66	66	66		65.6
	20	9AM	63	63	63	63	63	63	64	64	65	65	66	67	66	66	66	66	65	65	65	66	66	66	66	66	66	66	67	66	66	66		65.2
	39	9AM	64	64	64	64	64	64	64	64	64	64	64	65	65	65	65	66	66	66	66	66	66	66	66	66	66	66	66	66	66	66		65.1
	79	9AM	67	67	67	67	67	67	67	67	67	67	67	68	67	67	67	68	68	68	68	68	68	68	68	68	68	68	68	68	68	68		67.5
DAVIS 2 WSW																																		
	4	MAX	70	75	71	75	77	79	80	75	77	78	75	73	77	66	67	71	71	74	74	77	74	74	76	76	70	78	71	69	71	74		73.8
		MIN	55	57	57	60	60	59	60	60	60	63	59	59	58	55	53	56	54	57	61	58	58	57	58	58	62	62	64	53	56	60		58.3
FRESNO WB AIRPORT																																		
	2	MAX	92	94	95	99	100	99	96	95	97	97	95	97	75	81	90	91	91	97	91	93	70	90	95	97	100	77	83	86	91	99		91.8
		MIN	54	55	57	58	60	61	59	56	58	60	57	57	55	52	49	55	54	55	59	55	57	46	53	55	59	59	50	50	50	55		55.3
	4	MAX	82	84	86	89	91	90	86	86	88	88	86	87	74	73	80	81	82	86	82	82	68	81	84	87	90	73	76	77	82	88		83.0
		MIN	58	60	62	63	64	65	64	62	64	65	64	63	61	56	55	59	59	61	64	61	61	53	58	61	64	64	55	56	55	61		60.6
	8	MAX	73	73	75	77	78	78	76	76	77	78	76	77	75	67	70	71	72	75	73	73	67	71	74	76	79	75	70	69	72	76		74.0
		MIN	64	64	66	67	68	69	68	67	68	69	68	68	66	62	61	64	64	64	66	66	64	60	64	66	68	68	63	63	63	65		65.4
	20	8AM	68	67	68	69	69	70	70	70	70	70	71	71	70	70	69	67	68	68	68	68	68	68	68	68	68	69	69	69	68	68		68.8
	40	8AM	61	61	61	61	61	61	62	62	62	62	62	63	63	64	64	63	63	63	63	63	63	63	63	63	64	64	64	63	63	63		62.6
RIVERSIDE EXP STA																																		
SUB-STA 1																																		
	12	MAX	61	62	63	64	65	65	65	65	66	67	68	68	68	67	66	65	64	63	63	64	64	64	65	65	67	67	66	65	63	64		65.0
		MIN	59	59	61	63	62	63	63	63	63	65	66	66	67	65	64	64	63	61	62	61	63	61	62	63	64	65	65	62	61	61		62.9
SUB-STA 2																																		
	18	MAX	63	63	65	66	65	66	66	66	69	69	69	68	68	68	67	64	63	63	63	63	64	64	65	65	65	65	65	65	63	63		65.3
		MIN	60	61	63	63	63	64	65	64	65	67	67	67	67	67	64	63	62	62	62	62	62	62	63	63	62	63	64	63	61	61		63.4

BRAWLEY 2 SW : HOLTVILLE SILTY CLAY; LEVEL, GRASS-COVERED SURFACE EXPOSED TO FULL SUN. GRASS MOWED AND IRRIGATED TO MAINTAIN GROWTH. MAXIMUM AND MINIMUM READINGS FROM THERMOGRAPH FOR 24 HOURS ENDING AT 9 A. M. READINGS AT 9 A. M. ARE FROM MERCURY-IN-GLASS THERMOMETERS.

DAVIS 2 WSW : SANDY LOAM -- UNDER BARE GROUND SURFACE. MAX AND MIN DATA FROM SOIL THERMOGRAPH FOR 24 HOURS ENDING AT 8 A. M.

FRESNO WB AP : ATWATER SANDY LOAM, LEVEL, BARE GROUND. DRAINAGE TO SOUTH, LATE AFTERNOON SHADE IN SUMMER ONLY. PALMER THERMOMETERS FOR 20- AND 40-INCH DEPTH. LAMBRECHT DISTANCE SOIL THERMOGRAPH FOR 2-, 4-, AND 8-INCH DEPTH. MAX AND MIN READINGS FOR 24 HOURS ENDING AT MIDNIGHT.

RIVERSIDE EXP STA : STATION 1: RAMONA SANDY LOAM-LEVEL, BARE GROUND, WELL DRAINED, UNDER FULL SUN. MAX AND MIN FROM THERMOGRAPH FOR 24 HOURS ENDING AT MIDNIGHT.
STATION 2: RAMONA SANDY LOAM-LEVEL, WELL DRAINED, UNDER SHADE OF A VALENCIA ORANGE TREE AND UNDER REGULARLY IRRIGATED SOIL. MAX AND MIN FROM THERMOGRAPH FOR 24 HOURS ENDING AT MIDNIGHT. STATION 2 LOCATED 1/4 MILE NE OF STATION 1.

See Reference Notes Following Station Index

SUPPLEMENTAL DATA

CALIFORNIA
APRIL 1970

	Wind (Speed — m.p.h.)						Relative humidity averages-percent				Number of days with precipitation								
	Resultant Direction	Resultant Speed	Average	Fastest mile	Direction of fastest mile	Date of fastest mile	Standard of Time PACIFIC 04	10	16	22	Trace	.01-.09	.10-.49	.50-.99	1.00-1.99	2.00 and over	Total	Percent of Possible sunshine	Average sky cover sunrise to sunset
BAKERSFIELD WB AIRPORT	33	4.0	7.6	22++	33	19	60	39	25	46	4	1	1	0	0	0	6	-	3.5
BISHOP WB AIRPORT	-	-	-	-	-	-	-	20	15	-	0	1	1	0	0	0	2	-	3.9
BLUE CANYON WB AIRPORT	-	-	-	22++	25	26	-	49	-	-	0	3	6	1	1	0	11	-	5.9
EUREKA WB CITY	-	-	-	39	N	13	-	-	-	-	2	3	5	1	0	0	11	78	6.0
FRESNO WB AIRPORT	32	5.6	8.0	29	NW	19+	77	45	30	56	3	2	1	0	0	0	6	92	3.5
LONG BEACH WB AIRPORT	24	3.6	8.2	30++	26	13	79	53	44	73	2	0	0	0	0	0	2	-	3.0
LOS ANGELES WB AIRPORT	25	5.8	10.4	45 %	W	27	74	50	58	72	1	0	0	0	0	0	1	-	2.5
LOS ANGELES CIVIC CENTER	-	-	-	31	SW	21	-	-	-	-	0	0	0	0	0	0	0	94	2.3
MOUNT SHASTA WB CITY	33	4.3	6.9	-	-	-	68	45	37	59	6	7	1	1	0	0	15	-	-
OAKLAND WB AIRPORT	28	8.1	10.2	30++	29	12	80	65	60	77	3	1	0	0	0	0	4	-	3.9
RED BLUFF WB AIRPORT	33	4.9	9.8	31	NW	10+	55	35	23	43	4	2	0	0	0	0	6	88	5.1
SACRAMENTO WB AIRPORT	26	3.2	8.4	27	N	11	75	51	32	66	3	0	1	0	0	0	4	90	4.3
SANDBERG WB	-	-	-	38++	36	19	64	46	43	57	1	3	1	0	0	0	5	-	3.6
SAN DIEGO WB AIRPORT	27	4.6	8.9	28	NW	27	62	51	53	61	2	3	0	0	0	0	5	80	4.1
SAN FRANCISCO WB AIRPORT	28	14.3	15.6	39++	28	13	76	58	54	73	2	2	1	0	0	0	5	-	3.8
SAN FRANCISCO FEDERAL BLDG	-	-	-	33	SW	13	-	-	-	-	0	3	0	0	0	0	3	93	-
SANTA MARIA WB AIRPORT	-	-	-	-	-	-	-	44	53	79	2	2	0	0	0	0	4	-	2.5
STOCKTON WB AIRPORT	29	7.3	9.3	26++	27	13	76	50	34	66	1	2	1	1	0	0	5	-	4.2

% PEAK GUST

See Reference Notes Following Station Index

STATION INDEX

STATION	INDEX NO.	DIVISION	COUNTY	DRAINAGE	LATITUDE	LONGITUDE	ELEVATION	TEMP.	PRECIP.	EVAP.	SPECIAL	OBSERVER
ACTON-HUBBARD RDFC2610	0014	06	LOS ANGELES	29	34 30	118 15	3200		5P		C	MRS SADIE TAYLOR
ADELANTO	0024	07	SAN BERDINO	15	34 35	117 25	2845		SS			FRANK EBERT
ADIN RANGER STATION	0029	02	MODOC	21	41 12	120 57	4195	5P	5P			U S FOREST SERVICE
ALAMO 1 N	0064	04	CONTRA COSTA	4	37 52	122 02	410		7A			FRANK J CUZZILLO
ALDERPOINT	0088	01	HUMBOLDT	7	40 10	123 37	460	8A	8A			MRS BARBARA WILLBURN
ALDER SPRINGS	0093	02	GLENN	23	39 40	122 42	4440				S	U S ARMY ENGINEERS
ALISO CN OAT MT FC 446	0115	06	LOS ANGELES	13	34 19	118 33	2367		5P		C	GETTY OIL CO.
ALPINE	0136	06	SAN DIEGO	33	32 50	116 46	1735	5P	5P			ALPINE FIRE DEPT
ALTADENA	0144	06	LOS ANGELES	13	34 11	118 08	1127		5P			RUBIO CANYON L&W ASN
ALTURAS RANGER STATION	0161	02	MODOC	21	41 29	120 32	4365	8A	8A		C H	U S FOREST SERVICE
AMBOY	0176	01	SAN BERDINO	6	34 34	115 45	635				C	STATE DIV OF HWYS
ANGIOLA	0204	05	TULARE	9	35 59	119 29	205		8A			ANGIOLA ELEV & WHSE
ANGWIN PAC UNION COL	0212	01	NAPA	17	38 34	122 26	1815	8A	8A		C	PACIFIC UNION COL
ANTIOCH FIBREBOARD ML	0227	05	CONTRA COSTA	27	38 01	121 46	28	10A	10A			FIBREBOARD CORPORATION
ANTIOCH PUMPING PL 3	0232	05	CONTRA COSTA	27	37 59	121 44	60	8A	8A	8A		U S BUR RECLAMATION
ANZA	0235	06	RIVERSIDE	33	33 33	116 40	3925		8A			CALIF DIV OF FORESTRY
APACHE CAMP	0239	06	VENTURA	30	34 52	119 20	4965				C	KERN CO ROAD CAMP
APPLE VALLEY	0244	07	SAN BERDINO	15	34 31	117 13	2935		4P			APPLE VALLEY RANCHOS
ARROYO GRANDE	0320	04	SN LUIS OBPO	4	35 07	120 34	105		8A			COUNTY ROAD DEPT
ARROYO SECO	0322	04	MONTEREY	24	36 14	121 29	800				C	MRS. CHRISTY GIACOMAZZI
ARROYO SECO RS FC 5080	0327	06	LOS ANGELES	13	34 13	118 10	1220		5P			U S FOREST SERVICE
ASH MOUNTAIN	0343	05	TULARE	9	36 29	118 50	1708	8A	8A		H	U S NAT PARK SERVICE
ATLAS ROAD DUTRA	0368	01	NAPA	17	38 26	122 15	1660				C	MRS. GLADYS A. DUTRA
ATWELL	0374	05	TULARE	9	36 28	118 40	6480				S	CORPS OF ENGINEERS
AUBERRY 1 NW	0379	05	FRESNO	27	37 05	119 30	2140	5P	5P			STANLEY TOPHAM
AUBURN	0383	02	PLACER	1	38 54	121 04	1297	7A	7A			DAN BARBER
AVALON PLEASURE PIER	0395	06	LOS ANGELES	33	33 21	118 19	25	8A	8A			BRUCE PONCEL
AVILA BEACH	0403	04	S LUIS OBISP	4	35 10	120 44	32	4P				MRS MARSHALL C ELLIS
AZUSA CITY PARK FC1438	0410	06	LOS ANGELES	26	34 08	117 54	610		8A			AZUSA CITY PARK
BADGER R	0422	05	TULARE	9	36 38	119 01	3030				C	MRS LUCILLE E WEDDLE
BADGER PASS R	0425	05	MARIPOSA	14	37 40	119 40	7300				S	U S NAT PARK SERVICE
BAKER	0436	07	SAN BERDINO	6	35 16	116 04	940				C	L E METHENY
BAKER 9 NNW	0437	07	SAN BERDINO	6	35 23	116 07	1045	8A	8A			L A WTR & PWR DEPT
BAKERSFIELD WB AIRPORT R	0442	05	KERN	10	35 25	119 03	475	MID	MID		C J	U S WEATHER BUREAU
BALCH POWER HOUSE	0449	05	FRESNO	11	36 55	119 05	1720	4P	4P		C	P G & E COMPANY
BALL MOUNTAIN LOOKOUT	0468	02	TEHAMA	23	39 56	122 47	6500				S	U S WEATHER BUREAU
BARRETT DAM	0514	06	SAN DIEGO	33	32 41	116 40	1623	7A	7A			SAN DIEGO WATER DEPT
BARSTOW	0519	07	SAN BERDINO	15	34 54	117 02	2162	4P	4P			BARSTOW FIRE DISTRICT
BARTON FLAT	0534	05	FRESNO	11	36 49	118 53	3760				S	CORPS OF ENGINEERS
BATES RIDGE	0543	06	SNTA BARBARA	30	34 55	119 55	5165				S	U S WEATHER BUREAU
BEARTRAP MEADOW	0596	05	TULARE	9	36 41	118 52	6800				S	CORPS OF ENGINEERS
BEAUMONT	0606	06	RIVERSIDE	28	33 56	116 58	2613		8A		C	BEAUMONT IRRIG DIST
BEAUMONT PUMPING PLANT	0607	06	RIVERSIDE	28	33 59	116 58	3045	7A	7A	7A		BEAUMONT IRRIG DIST
BEAUMONT 1 E	0609	07	RIVERSIDE	6	33 56	116 58	2605	4P	4P			U S WB OBSERVER
BEEHIVE MEADOW	0617	05	TUOLUMNE	37	38 00	119 47	6500				S	HETCH HETCHY WTR SUP
BEL AIR FC 10 B	0619	06	LOS ANGELES	33	34 05	118 27	585		5P		C	A. S. PORTER
BEN LOMOND NO 3	0677	04	SANTA CRUZ	4	37 05	122 04	720	5P	5P			WESLEY C. THOMPSON
BENTON INSPECTION STA	0684	07	MONO	19	37 51	118 29	5461		MID			BUR.OF PLT.QUARANTINE
BERKELEY	0693	04	ALAMEDA	4	37 52	122 15	299	8P	MID		C	UNIVERSITY OF CALIF
BERRYESSA LAKE	0705	02	NAPA	23	38 33	122 14	460	8A	8A	8A		HARVEY O FRYER
BESWICK 7 S	0715	01	SISKIYOU	12	41 52	122 14	6140				S	U S WEATHER BUREAU
BIEBER	0731	02	LASSEN	21	41 07	121 08	4125				C	CALIF DIV OF FORESTRY
BIG BAR RANGER STATION	0738	01	TRINITY	35	40 45	123 15	1260	8A	8A		H	U S FOREST SERVICE
BIG BEAR LAKE	0741	06	SAN BERDINO	28	34 15	116 55	6745	5P	5P			BIG BEAR LK FIRE DIST
BIG BEAR LAKE DAM	0742	06	SAN BERDINO	28	34 14	116 58	6815		7A		C H	BEAR VALLEY MUT WTR CO
BIG BEND RANGER STA	0747	02	PLACER	39	39 18	120 31	5739		8A			U S FOREST SERVICE
BIG DALTON DAM FC223BE	0758	06	LOS ANGELES	26	34 10	117 49	1575		5P			GERALD M THRASHER
BIG PINE CREEK	0767	07	INYO	19	37 08	118 29	10060				S	DEPT WATER RESOURCES
BIG PINES PARK FC 83B	0779	07	LOS ANGELES	6	34 23	117 41	6862		5P		C	U S FOREST SERVICE
BIG SUR STATE PARK	0790	04	MONTEREY	4	36 15	121 47	235		8A			STATE PARK SERVICE
BIG TUJUNGA DAM FC46DE	0798	06	LOS ANGELES	13	34 18	118 11	2317		5P			LOS ANGELES CO FCD
BIRMINGHAM GEN HOSP	0818	06	LOS ANGELES	13	34 11	118 30	722				C	CORPS OF ENGINEERS
BISHOP CREEK INTAKE 2 R	0819	07	INYO	19	37 15	118 35	8154		MID			SO. CALIF. EDISON CO
BISHOP WB AIRPORT R	0822	07	INYO	19	37 22	118 22	4108	MID	MID		C H	U S WEATHER BUREAU
BISHOP UNION CARBIDE	0824	07	INYO	19	37 22	118 43	9390	3P	3P			UNION CARBIDE CO
BLACK MOUNTAIN 2 SW	0850	04	SANTA CLARA	4	37 18	122 10	2330		9A			MRS MARY INCERPI
BLACKS MOUNTAIN R	0867	02	LASSEN	21	40 46	121 12	7200				S	U S WEATHER BUREAU
BLACKWELLS CORNER 2WNW	0875	05	KERN	10	35 37	119 54	710	5P	5P			BERRENDA MESA WATER D.
BLUE CANYON WB AIRPORT R	0897	02	PLACER	39	39 17	120 42	5280	MID	MID		C H	U S WEATHER BUREAU
BLUE CREEK MTN 10	0900	01	DEL NORTE	12	41 24	123 45	4808				S	U S WEATHER BUREAU
BLYTHE	0924	07	RIVERSIDE	5	33 37	114 36	268	4P	8A			STATE DIV OF FSTRY
BLYTHE 7 W	0925	07	RIVERSIDE	5	33 37	114 43	390				C	STATE DIV OF FSTRY
BLYTHE FAA AIRPORT	0927	07	RIVERSIDE	5	33 37	114 43	395	MID	MID			FED AVIATION AGENCY
BOARD CAMP MOUNTAIN	0929	01	HUMBOLDT	25	40 42	123 42	4500				S	STATE OF CALIFORNIA
BOCA	0931	03	NEVADA	36	39 23	120 06	5575	8A	8A	8A	H	RONALD KIRBY
BODIE	0943	03	MONO	38	38 13	119 01	8370	8A	8A			BODIE HISTORICAL ST PK
BONITA	0968	06	SAN DIEGO	33	32 40	117 02	105	5P	5P			ERIC H. LOOS
BOONVILLE MNTNC STA	0973	01	MENDOCINO	17	39 01	123 22	342		8A			STATE DIV OF HWYS
BORON	0979	07	KERN	6	35 00	117 39	2460				C	KERN CO FIRE DEPT
BORREGO DESERT PARK	0983	07	SAN DIEGO	6	33 16	116 25	765	8A	9A		C	CAL DIV BEACH & PKS
BOULDER C LOCATELLI R	1005	04	SANTA CRUZ	4	37 09	122 12	2175				C	VINCENT D LOCATELLI
BOULEVARD NO. 2	1010	07	SAN DIEGO	6	32 40	116 18	3600		6P			MEYER'S TRAILER RANCH
BOUQUET CANYON	1013	06	LOS ANGELES	29	34 35	118 22	3055		MID			L A WTR & PWR DEPT
BOWMAN DAM	1018	02	NEVADA	39	39 27	120 39	5347	4P	4P		C	NEVADA IRRIG DIST
BRADLEY	1034	04	MONTEREY	24	35 52	120 48	540		8A			STATE DIV OF FSTRY
BRANNAN ISLAND	1043	02	SACRAMENTO	23	38 07	121 42	30	8A	8A	8A		CALIF DIV BEACHES-PARKS
BRANSCOMB 3 NNW	1046	01	MENDOCINO	7	39 42	123 39	1455		8A			MRS. DOROTHY F. JACK
BRAWLEY 2 SW	1048	07	IMPERIAL	6	32 57	115 33	-100	9A	9A		G	AGR RESEARCH SERVICE
BRAY 10 WSW	1050	01	SISKIYOU	12	41 34	122 08	5759				S	U S WEATHER BUREAU
BREA CITY	1056	06	ORANGE	26	33 56	117 54	383		8A			BREA FIRE DEPT
BREA DAM	1057	06	ORANGE	26	33 53	117 56	275				C	CORPS OF ENGINEERS
BRENTWOOD 6 SW	1060	05	CONTRA COSTA	27	37 53	121 46	325				C	VERNON R CAKEBREAD
BRIDGEPORT	1072	03	MONO	38	38 15	119 14	6470	5P	5P		H	ROBERT W. SANDY
BRIDGEPORT RANGER STA	1076	03	MONO	38	38 17	119 17	6560				C	U S FOREST SERVICE
BRIDGEVILLE 4 NNW	1080	01	HUMBOLDT	7	40 32	123 49	2050		8A			MRS ALBERT R HUNT
BROCKWAY SUMMIT	1096	03	PLACER	36	39 16	120 04	7200				S	CORPS OF ENGINEERS
BROOKS FARNHAM RANCH	1112	02	YOLO	23	38 46	122 09	294	11A	11A		C	MRS JOYCE A FARNHAM
BRUSH CREEK	1130	02	BUTTE	8	39 41	121 20	3560		8A		C	U S FOREST SERVICE
BRUSHY SPRGS GUARD STA	1133	02	PLACER	1	39 00	120 35	4880				S	DEPT. OF WATER RESOURCE
BRYSON	1142	04	MONTEREY	24	35 48	121 06	925				C	ERNEST A WEFERLING
BUCKHORN	1149	02	SHASTA	21	40 52	121 51	3800		3P			MRS. ANNA HOWE
BUCKS CREEK PH	1159	02	PLUMAS	8	39 55	121 20	1760		2P			P G & E COMPANY
BUCKS LAKE	1161	02	PLUMAS	8	39 54	121 12	5200				C	U. S. WEATHER BUREAU
BUENA VISTA	1170	04	SAN BENITO	20	36 46	121 11	1640				C	RANCHO QUIEN SABE
BURBANK FD FC226 B	1192	06	LOS ANGELES	13	34 11	118 18	680		5P			R. V. CHRISTOFFERSEN
BURBANK VALLEY PMP PLT	1194	06	LOS ANGELES	13	34 11	118 21	655	5P	5P		C	BURBANK PUBLIC SERVICE
BURLINGAME	1206	04	SAN MATEO	4	37 35	122 21	10	4P	4P	4P		B WASTE WTR TRMT PL
BURNEY	1214	02	SHASTA	21	40 53	121 40	3127	8A	8A			MRS RUTH C ESTES
BURNT RANCH 1 S	1215	01	TRINITY	35	40 48	123 28	2150		8A			PAUL F KAUT
BURTON RANCH	1216	04	CONTRA COSTA	4	37 52	122 05	560		8A			MRS M A R STIRTON
BUTTE LAKE	1237	02	LASSEN	23	40 34	121 18	6060				S	LASSEN VOLCANIC NATL PK
BUTTONWILLOW	1244	05	KERN	10	35 24	119 28	269	8A	8A			BUENA VISTA W S DIST
CABAZON	1250	07	RIVERSIDE	6	33 55	116 47	1800		5P			WILLARD HAGER
CACHUMA DAM	1253	06	SNTA BARBARA	32	34 35	119 59	781	9A	9A	9A	C	U S BUR RECLAMATION
CAJON WEST SUMMIT	1272	07	SAN BERDINO	6	34 23	117 34	4780				C	SAN BERDINO CO FCD
CALAVERAS BIG TREES	1277	05	CALAVERAS	2	38 17	120 19	4696	8A	8A		H	CAL DIV BEACH & PKS
CALAVERAS RANGER STA	1280	05	CALAVERAS	34	38 12	120 22	3343				C	U S FOREST SERVICE
CALAVERAS RESERVOIR	1281	04	ALAMEDA	11	37 29	121 49	805		7A			S F WATER DEPT
CALEXICO 2 NE	1288	07	IMPERIAL	6	32 41	115 28	12		5P			IMPERIAL IRRIG DIST
CALISTOGA	1312	01	NAPA	17	38 35	122 35	364		6P			CITY OF CALISTOGA
CALLAHAN RANGER STA	1316	01	SISKIYOU	12	41 18	122 48	3136	5P	5P			U S FOREST SERVICE
CAMEL PEAK	1348	02	PLUMAS	8	39 43	121 06	5560				S	CALIF DEPT WATER RESR
CAMP ANGELUS	1369	06	SAN BERDINO	28	34 09	116 59	5770				C	STATE DIV OF HWYS
CAMP HI HILL OPIDS 57E	1404	06	LOS ANGELES	26	34 15	118 06	4250		5P			L.B. UNIFIED SCH DIST.
CAMPO	1424	06	SAN DIEGO	33	32 37	116 28	2630	5P	5P			ARCHIE C LEACH
CAMP PARDEE	1428	05	CALAVERAS	16	38 15	120 51	658	8A	8A	8A	C	E BAY MUN UTL DIST
CAMP PIONEER SKI SHLTR	1433	02	SIERRA	39	39 38	120 34	5565				S	U S FOREST SERVICE
CAMP SIX LOOKOUT	1456	01	DEL NORTE	17	41 50	123 52	3700				S	STATE OF CALIFORNIA
CAMPTONVILLE RS	1462	02	YUBA	39	39 27	121 03	2755		8A		C	U S FOREST SERVICE
CANBY 11 SW	1475	02	MODOC	21	41 22	121 03	4500		5P			ELMER J. EBERSOLE
CANBY RANGER STATION	1476	02	MODOC	21	41 27	120 52	4312		3P			U S FOREST SERVICE
CANOGA PARK PIERCE COL	1484	06	LOS ANGELES	13	34 11	118 34	790	4P	4P			L A PIERCE COLLEGE
CANTIL	1488	07	KERN	6	35 18	117 58	2010	6P	6P			POSTMASTER
CANYON DAM	1497	02	PLUMAS	8	40 10	121 05	4555	5P	5P		H	P G & E COMPANY
CARBON CANYON GILMAN	1518	06	ORANGE	26	33 55	117 47	1625				C	CORPS OF ENGINEERS
CARBON CANYON WORKMAN	1520	06	SAN BERDINO	26	33 58	117 47	1180				C	CORPS OF ENGINEERS
CARIBOU POWER HOUSE	1522	02	PLUMAS	8	40 05	121 09	2986		4P			P G & E COMPANY
CARMEL VALLEY	1534	04	MONTEREY	4	36 29	121 44	425	5P	5P			A A COLLINS JR
CARPINTERIA RESERVOIR	1540	06	SANTA BARBAR	33	34 24	119 29	385				C	COUNTY OF SANTA BARBARA
CASTLE ROCK RAD LAB	1583	05	SAN JOAQUIN	27	37 38	121 30	515		8A			LAWRENCE RAD LAB
CATHEYS VY BULL RUN RH	1588	05	MARIPOSA	27	37 24	120 03	1425	9A	9A		C	WM H ALISON
CAZADERO	1602	01	SONOMA	22	38 32	123 08	1040		5P			MISS HAZEL L BOROTRA
CECILVILLE 5 SE	1606	01	SISKIYOU	12	41 06	123 03	2980	6P	6P			MRS. RUBY L. ROSE
CEDARVILLE	1614	03	MODOC	18	41 32	120 10	4670	8A	8A			U S SOIL CON SERVICE
CENTERVILLE PH	1624	02	BUTTE	23	39 47	121 40	522	4P	4P			P G & E COMPANY
CHAGOOPA	1647	05	TULARE	10	36 30	118 27	10340				S	U S ARMY ENGINEERS
CHALLENGE RANGER STA	1653	02	YUBA	39	39 29	121 13	2560		8A			U S FOREST SERVICE
CHAMPS FLAT WEST MDW	1656	02	LASSEN	18	40 42	120 58	5590				S	DWR-NORTHERN DIST
CHATSWORTH FC 24 D	1680	06	LOS ANGELES	13	34 15	118 36	957		VAR			LONNIE BATWAY
CHATSWORTH RESERVOIR	1682	06	LOS ANGELES	13	34 14	118 37	906				C	CORPS OF ENGINEERS
CHERRY VALLEY DAM	1697	05	TUOLUMNE	37	37 58	119 55	4765	8A	8A			HETCH HETCHY WTR SUP
CHESTER	1700	02	PLUMAS	8	40 18	121 14	4525	5P	5P		H	NED EARL
CHICO EXPERIMENT STA	1715	02	BUTTE	23	39 42	121 47	205	5P	5P	5P	C	U S PLANT INTRO GRDN
CHIQUITO CREEK	1737	05	MADERA	27	37 30	119 23	7290				S	DEPT OF WTR RESOURCES
CHITTENDEN PASS	1739	04	SAN BENITO	20	36 54	121 36	125		8A			VICTOR L HASKIN
CHOLAME ALLEY RANCH	1743	04	SN LUIS OBPO	24	35 43	120 15	1753				C	WILLIAM S. ALLEY
CHUCHUPATE RANGER STA	1754	05	VENTURA	10	34 48	119 01	5260				C	U S FOREST SERVICE
CHULA VISTA	1758	06	SAN DIEGO	33	32 36	117 06	9	8A	8A	8A		WESTERN SALT COMPANY
CITRUS HEIGHTS	1773	02	SACRAMENTO	23	38 42	121 18	138		9P			JAMES D GOODRIDGE
CLAREMONT POMONA COL	1779	06	LOS ANGELES	26	34 06	117 43	1201	5P	5P			POMONA COLLEGE PHYSICS
CLARKS PEAK 1 NE	1783	02	PLUMAS	8	40 13	120 30	5910				S	CALIF DEPT OF WATER RES
CLARKSBURG	1784	02	YOLO	23	38 25	121 32	14	8A	8A			AMER CRYSTAL SUG CO
CLARKS VALLEY MUDD RCH	1785	02	GLENN	23	39 33	122 24	410		7A			DICK MUDD
CLEAR CREEK	1799	01	SISKIYOU	12	41 43	123 27	975		9A			JOHN R JARDINE
CLEARLAKE HIGHLANDS	1806	02	LAKE	23	38 58	122 38	1360	8A	8A		C	C IVAN GLENDINNING
CLOVERDALE 3 SSE	1838	01	SONOMA	22	38 46	122 59	320	8A	8A			ELMER W OLSON
CLOVERDALE 11 W	1840	01	SONOMA	22	38 46	123 13	1820				C	ELWOOD R. ZIMMERMAN
CLOVER MEADOWS GS	1844	05	MADERA	27	37 32	119 17	7002				S	U S FOREST SERVICE
CLOVER VALLEY	1845	02	PLUMAS	8	39 57	120 27	5500				S	CALIF DEPT OF WATER RES
COALINGA	1864	05	FRESNO	27	36 09	120 21	671	6P	6P			COALINGA FIRE DEPT
COALINGA 1 SE	1867	05	FRESNO	27	36 08	120 21	663				C	UNION OIL COMPANY
COALINGA 14 WNW	1869	05	FRESNO	27	36 14	120 34	1640		5P			BILL HOWELL
COFFEE CREEK RS	1886	01	TRINITY	35	41 05	122 42	2500				C	U S FOREST SERVICE
COHASSET 1 NNE	1891	02	BUTTE	23	39 57	121 43	1780		8A			WALTER ROACH
COLBYS FC 53 D	1896	06	LOS ANGELES	13	34 18	118 07	3675		4P			ELMERTA B. BENNETT
COLEMAN FISHERIES STA	1907	02	SHASTA	23	40 24	122 08	420		8A			U S F & W L SERVICE
COLFAX	1912	02	PLACER	39	39 06	120 58	2418	6P	6P		H	SOUTHERN PACIFIC R R CO
COLGATE POWER HOUSE	1916	02	YUBA	39	39 20	121 11	585		4P			YUBA CO. WATER AGENCY
COLUSA 1 SSW	1948	02	COLUSA	23	39 12	122 01	60	6P	6P			IVAN J STEPHENS
CONCORD 3 E	1962	04	CONTRA COSTA	4	37 58	121 59	195		8A			HOWARD R LEE
COOL	1985	02	EL DORADO	1	38 53	121 01	1480		8A			W B THRELKEL
COPCO NO 1 DAM	1990	01	SISKIYOU	12	41 59	122 20	2703		4P			PAC POWER & LIGHT CO
CORCORAN IRRIG DIST	2012	05	KINGS	9	36 06	119 34	200	5P	5P		C	CORCORAN IRRIG. DIST
CORNING HOUGHTON RANCH	2027	02	TEHAMA	23	39 54	122 21	487		8A			TROY DUNCAN
CORONA	2031	06	RIVERSIDE	28	33 52	117 34	710	5P	5P			CORONA FIRE DEPT
CORRALITOS	2048	04	SANTA CRUZ	20	36 59	121 48	264				C	STATE DIV OF FSTRY
COTTONWOOD CREEK	2069	07	INYO	19	36 29	118 11	10600				S	DEPT WATER RESOURCES
COVELO	2081	01	MENDOCINO	7	39 47	123 15	1385	8A	8A		H	GRANT W HANCOCK
COVELO EEL RIVER RS	2084	01	MENDOCINO	7	39 50	123 05	1514				C	U S FOREST SERVICE
COVINA TEMPLE FC 193 B	2090	06	LOS ANGELES	26	34 05	117 52	575		5P			WILLIAM B TEMPLE
COYOTE WELLS	2111	07	IMPERIAL	6	32 44	115 58	250		3P			COYOTE WELLS SVC STA
CRABTREE MEADOW	2114	05	TULARE	10	36 34	118 21	10700				S	ST OF CALIF SNOW SURVEY
CRAWFORD RANCH	2139	07	SAN DIEGO	6	32 53	116 17	1500				C	ROBERT A CRAWFORD
CRESCENT CITY 1 N	2147	01	DEL NORTE	17	41 46	124 12	40	4P	4P			PAC POWER & LIGHT CO
CRESCENT CITY 7 ENE	2148	01	DEL NORTE	17	41 48	124 05	120		8A			DEPT OF PARKS & RECREAT
CRESCENT CITY MNTC STA	2150	01	DEL NORTE	17	41 46	124 12	50				C	STATE DIV OF HWYS
CRESTLINE FIRE STA 2	2164	07	SAN BERDINO	15	34 15	117 15	4900				C	CRESTLINE FIRE STA NO 2
CROCKETT	2177	04	CONTRA COSTA	4	38 02	122 13	9	8A	8A			C&H SUGAR REFINING CO
CROWDER FLAT	2184	01	MODOC	12	41 53	120 44	5175				S	CALIFORNIA DWR
CRYSTAL LAKE FC 283C	2198	06	LOS ANGELES	26	34 19	117 51	5370		5P			U S FOREST SERVICE
#CULVER CITY	2214	06	LOS ANGELES	33	34 01	118 24	106	5P	5P			CULVER CITY FIRE DEPT
CUMMINGS	2218	01	MENDOCINO	7	39 50	123 38	1285		5P			MRS MARY S. INGRAM
CUYAMA	2236	06	SNTA BARBARA	30	34 56	119 37	2255	8A	8A			JOHN S ROWELL
CUYAMACA	2239	06	SAN DIEGO	25	32 59	116 35	4650	8A	8A		C H	HELIX IRRIGATION DIST
CUYAMA RANCH	2248	06	SN LUIS OBPO	30	34 59	119 40	2170				C	COUNTY OF SANTA BARBARA
DAGGETT 1 ENE	2255	07	SAN BERDINO	6	34 52	116 52	1975				C	COOL WATER RANCH
DAGGETT FAA AIRPORT	2257	07	SAN BERDINO	6	34 52	116 47	1915	MID	MID			FED AVIATION AGENCY
DANA 2 SE	2269	02	SHASTA	21	41 06	121 31	3320		8A			DALE S. BOSE
DAVENPORT	2290	04	SANTA CRUZ	4	37 01	122 12	273		9A			PAC CEMENT AGGREGATE
DAVIS 2 WSW	2294	02	YOLO	23	38 32	121 46	60	8A	8A	8A	C G	UNIVERSITY OF CALIF
DAVIS CREEK	2296	02	MODOC	21	41 44	120 22	4750		8A			RICHARD F HUGHES
DAY	2306	02	MODOC	21	41 13	121 23	3650				C	HERMAN L LORENZEN
DEAD HORSE RES 2 SE	2311	02	MODOC	21	41 42	120 33	5057				S	CALIFORNIA DWR
DEATH VALLEY	2319	07	INYO	6	36 28	116 52	-194	4P	4P	4P		US NAT PARK SERVICE
DEEP CANYON LABORATORY	2327	07	RIVERSIDE	6	33 39	116 23	1200		8A			PHILIP BOYD DESERT RH
DEEP SPRINGS COLLEGE	2331	07	INYO	6	37 22	117 59	5225	5P	5P		H	DEEP SPRINGS COLLEGE
DEER CREEK FLAT	2333	02	TEHAMA	23	40 01	121 50	1910				S	CALIFORNIA DWR
DEER CREEK POWER HOUSE	2334	02	NEVADA	39	39 18	120 51	3700	3P	3P			P G & E COMPANY
DELANO	2346	05	KERN	9	35 47	119 15	323		8A			DELANO FIRE DEPT
DEL MONTE	2362	04	MONTEREY	4	36 36	121 52	45				C	USN POSTGRAD SCHOOL
DEL PUERTO ROAD CAMP	2369	05	STANISLAUS	27	37 25	121 23	1125		5P			STANISLAUS CO. PARK D.
DENAIR 3 NNE	2389	05	STANISLAUS	37	37 34	120 47	137	5P	5P			KEN C. BRATTON
DE SABLA	2402	02	BUTTE	23	39 52	121 37	2713	4P	4P		H	P G & E COMPANY
DESCANSO RANGER STA	2406	06	SAN DIEGO	33	32 51	116 37	3500		2P			U S FOREST SERVICE
DIAMOND BAR HORSE CAMP	2432	06	LOS ANGELES	26	34 00	117 49	880				C	CORPS OF ENGINEERS
DOBBINS COLGATE FOREBY	2458	02	YUBA	39	39 20	121 12	1550	4P	4P			YUBA CO. WATER AGENCY
DONNER MEMORIAL ST PK	2467	03	NEVADA	36	39 19	120 14	5937	8A	8A			CALIF DIV BEACH & PKS
DOUBLEBUNK MEADOW	2492	05	TULARE	10	35 57	118 36	6200				S	CORPS OF ENGINEERS
DOWNEY FD FC107C	2494	06	LOS ANGELES	33	33 56	118 08	116		5P			DOWNEY FIRE DEPT
DOWNIEVILLE RANGER STA	2500	02	SIERRA	39	39 34	120 50	2895	8A	8A		C	U S FOREST SERVICE
DOYLE	2504	03	LASSEN	18	40 02	120 06	4240		8A			JUNIUS M DIXON
DOYLE 5 SSE	2506	03	LASSEN	18	39 57	120 05	4385	6P	6P		H	FRANK M ROWLAND
DRY CANYON RESERVOIR	2516	06	LOS ANGELES	29	34 29	118 32	1515	7A	7A			L A WTR & PWR DEPT
DUDLEYS	2539	05	MARIPOSA	14	37 45	120 06	3000	6P	6P			W D MC LEAN
DUNNIGAN	2568	02	YOLO	23	38 53	121 58	60		7A			MRS. MARY A. HUNT
DUNN SIDING	2570	07	SAN BERDINO	15	35 03	116 26	1610		4P			EARL K WOBSER
DUNSMUIR RANGER STA	2572	02	SISKIYOU	23	41 13	122 16	2420		8A			WALLACE E. MARSHALL
DUSY BENCH	2577	05	FRESNO	11	37 06	118 35	9470				S	STATE OF CALIF-SNOW SUR
DUTTONS LANDING	2580	01	NAPA	17	38 12	122 18	20	8A	8A	8A		DAN STEELE
EAGLE CREEK	2591	05	TULARE	10	35 59	118 39	6650				S	CORPS OF ENGINEERS
EAGLE MOUNTAIN	2598	07	RIVERSIDE	6	33 48	115 27	973	7A	7A			METRO WATER DISTRICT
EAST PARK RESERVOIR	2640	02	COLUSA	23	39 22	122 31	1205	8A	8A			ORLAND UNIT WU ASSN
EL CAPITAN DAM	2709	06	SAN DIEGO	25	32 53	116 49	600	8A	8A		C	SAN DIEGO WATER DEPT
EL CENTRO 2 SSW	2713	07	IMPERIAL	6	32 46	115 34	-30	5P	5P		C	EL CENTRO WATER DEPT
ELECTRA POWER HOUSE	2728	05	AMADOR	16	38 20	120 40	715	5P	5P			P G & E COMPANY
ELIZABETH LAKE FC128B	2735	06	LOS ANGELES	29	34 36	118 34	2075		5P			ARTHUR L. STEWART
ELK VALLEY	2749	01	DEL NORTE	17	42 00	123 43	1711	5P	5P			CALIF DEPT OF AGR
ELLERY LAKE	2756	03	MONO	38	37 56	119 14	9645		MID			SO. CALIF. EDISON CO.
ELLIOTT	2760	05	SAN JOAQUIN	16	38 14	121 12	92		7A			C NORMAN ADAMS
EL MODENA	2775	06	ORANGE	28	33 48	117 47	464				C	HOMER F WANNAMAKER
ELSINORE	2805	06	RIVERSIDE	28	33 40	117 20	1285	MID	6P		C	STATE DIV OF FSTRY
ESCONDIDO	2862	06	SAN DIEGO	33	33 07	117 05	660	6P	6P			DARWIN M TING
ESCONDIDO NO 2	2863	06	SAN DIEGO	33	33 07	117 05	600				C	ESCONDIDO FIRE DEPT
ETIWANDA	2895	06	SAN BERDINO	28	34 08	117 31	1390				C	CORPS OF ENGINEERS
ETNA R	2899	01	SISKIYOU	12	41 28	122 54	2912				C	LAWRENCE E BUCHNER
#EUREKA WB CITY R	2910	01	HUMBOLDT	17	40 48	124 10	43	MID	MID		C J	EUREKA WBO MIRANDA
EXCHEQUER RESERVOIR	2920	05	MARIPOSA	14	37 35	120 16	442		8A			MERCED IRRIG DIST
EXETER FAUVER RANCH	2922	05	TULARE	9	36 21	119 04	439				C	CHARLES D COULTER
FAIRFIELD	2933	02	SOLANO	23	38 15	122 03	15				C	SOLANO CO SURVEYOR
FAIRFIELD FIRE STATION	2934	02	SOLANO	23	38 16	122 02	38	8A	8A			FAIRFIELD FIRE STATION
FAIRMONT	2941	07	LOS ANGELES	15	34 42	118 26	3060	7A	7A			L A WTR & PWR DEPT
FALLBROOK	2958	06	SAN DIEGO	33	33 21	117 15	660				C	DEPT SPECIAL DIST SERVS
FALL RIVER MILL INTAKE	2964	02	SHASTA		41 01	121 28	3340		4P			P G & E COMPANY
FEATHER FALLS	2994	02	BUTTE	8	39 36	121 16	2965				C	A S MENDICHI
FERGUSON RANCH	3020	02	TEHAMA	23	40 21	122 27	800				C	BUREAU OF RECLAMATION
FERNDALE 8 SSW	3025	01	HUMBOLDT	17	40 30	124 20	1445		8A			CONNICK LIVESTOCK CO
FERNDALE 2 NW	3030	01	HUMBOLDT	7	40 36	124 17	10	5P	5P	5P		ROLLIN Z BOYTON
FIDDLETOWN LYNCH RANCH	3038	05	AMADOR	16	38 32	120 42	2140		8A		C	WENTWORTH LYNCH
FIGUEROA MOUNTAIN	3048	06	SNTA BARBARA	32	34 44	120 00	3200				C	U S FOREST SERVICE
FILLMORE 1 WNW	3050	06	VENTURA	29	34 24	118 56	435		8A			VENTURA CO FIRE DEPT
FIVE POINTS 5 SSW	3083	05	FRESNO	11	36 21	120 09	285	6P	6P			RAYMOND THOMAS RANCH
FLEMING FISH AND GAME	3087	03	LASSEN	18	40 22	120 19	4000	5P	5P	5P		CAL DEPT FISH & GAME
FLORENCE LAKE R	3093	05	FRESNO	27	37 16	118 58	7344				C	SO CALIF EDISON CO
FOLSOM DAM	3113	02	SACRAMENTO	1	38 42	121 10	350	8A	8A	8A		U S BUR RECLAMATION
FONTANA 5 N	3118	06	SAN BERDINO	28	34 11	117 27	1972		6P			ROLAND W GETCHELL
FONTANA KAISER	3120	06	SAN BERDINO	28	34 05	117 30	1090	4P	4P			KAISER STEEL CORP
FOREST GLEN	3130	01	TRINITY	35	40 23	123 20	2340	8A	8A		H	MRS B E ESLICK
FORESTHILL RANGER STA	3134	02	PLACER	1	39 01	120 51	3015		8A			U S FOREST SERVICE
FORKS OF SALMON	3151	01	SISKIYOU	12	41 16	123 19	1240		9A			U S FOREST SERVICE
FORT BIDWELL	3157	03	MODOC	18	41 51	120 08	4498	5P	5P		H	L J FEE

STATION INDEX

STATION	INDEX NO.	DIVISION	COUNTY	DRAINAGE	LATITUDE	LONGITUDE	ELEVATION	TEMP	PRECIP	EVAP	SPECIAL	OBSERVER
FORT BRAGG	[illegible]	01	MENDOCINO	17	39 27	123 48	80	8A	8A		C	CALIF & WESTERN R R
FORT BRAGG [illegible]	[illegible]	01	MENDOCINO	17	39 24	123 49	[illegible]	11P	11P			U S WB OBSERVER
FORT DICK	[illegible]	01	DEL NORTE	17	41 52	124 09	46		8A			BENNY L. BEASLEY
FORT JONES [illegible]	[illegible]	01	SISKIYOU	12	41 35	122 43	3324				C	CARL C CRAMER
FORT JONES RANGER STA	[illegible]	01	SISKIYOU	12	41 36	122 5[illegible]	2720	4P	4P			U S FOREST SERVICE
FORT ORD	[illegible]	04	MONTEREY	[illegible]	36 41	121 46	134	MID	MID			ARMY AIR FORCE
FORT ROSS	[illegible]	01	SONOMA	17	38 31	123 15	116	6P	6P			C A CALL
[illegible] 8 [illegible]	[illegible]	04	SANTA CRUZ	20	37 03	121 49	1495				C	WESTMINSTER PROJ INC
[illegible]	[illegible]	02	SHASTA	23	40 42	122 38	1100		8A			MRS CLARA JONES
FRESNO WB AIRPORT R	[illegible]	05	FRESNO	27	36 46	119 43	328	MID	MID		C G J	U S WEATHER BUREAU
FRIANT GOVERNMENT CAMP	[illegible]	05	FRESNO	27	36 59	119 43	410	8A	8A	8A		U S BUR RECLAMATION
FULLERTON DAM	3285	06	ORANGE	26	33 54	117 53	340				C	CORPS OF ENGINEERS
FULLERTON [illegible]	3288	06	ORANGE	26	33 53	117 55	330		5P			FULLERTON MUN UTIL DEPT
[illegible]	[illegible]	01	HUMBOLDT	[illegible]	[illegible]	123 48	340		8A			MRS N E PANCOAST
[illegible]	3338	02	EL DORADO	[illegible]	38 50	120 51	1940		8A			R C KYLE
GASQUET RANGER STATION	3347	01	DEL NORTE	17	41 52	123 58	384		8A			U S FOREST SERVICE
[illegible]	3369	03	MONO	38	37 45	119 08	8970		MID			SO. CALIF. EDISON CO.
GEORGETOWN RANGER STA	3364	02	EL DORADO	1	38 55	120 47	3001	8A	8A		C	U S FOREST SERVICE
[illegible] RANCH	3367	04	SANTA CLARA	4	37 22	121 29	2140		8A			MRS HILDA ORAGHI
[illegible] CAMP	3368	02	EL DORADO	1	38 59	120 23	5400				S	DEPT WATER RESOURCES
[illegible]	3402	06	SNTA BARBARA	32	34 31	119 41	1550		8A			SANTA BARBARA WTR DEP
[illegible] HWY MNTNCE STA	3405	02	SHASTA	23	41 01	122 24	1650		8A			BYRON F. CLARKE
[illegible]	3410	06	SAN DIEGO	33	32 49	116 58	385	5P	5P			SAN DIEGO COUNTY
GILROY	3417	04	SANTA CLARA	20	37 00	121 34	194	9A	9A			GILROY FIRE DISTRICT
GILROY [illegible]	3419	04	SANTA CLARA	20	37 02	121 27	1050				C	HENRY MANTELLI
GILROY [illegible] ENE	3422	04	SANTA CLARA	20	37 06	121 20	1350		8A			SETH E AUSER
GLENDALE STAPEN FC245B	3450	06	LOS ANGELES	13	34 09	118 16	530		5P			RALPH STAPENHORST
GLENDORA WEST FC 185	3452	06	LOS ANGELES	26	34 08	117 52	822		5P			MRS L M WEST
GLENNVILLE	3463	05	KERN	10	35 43	118 42	3140	5P	8A		H	KERN CO FSTRY & F D
GLENNVILLE FULTON RS	3465	05	KERN	10	35 44	118 40	3500				C	U S FOREST SERVICE
GOLD ROCK RANCH	3469	07	IMPERIAL	6	32 53	114 52	485	5P	5P			GOLD ROCK RANCH
GOLD RUN	3491	02	PLACER	39	39 10	120 52	3240		4P			JOHN F WALL
GOLDSTONE ECHO	3493	07	SAN BERDINO	6	35 18	116 48	3220				S	ALBERT O. NURTON
GONZALES 9 ENE	3502	04	SAN BENITO	24	36 32	121 17	2350				C	E. F. CHITTENDEN
GRACE MEADOW	3529	05	TUOLUMNE	37	38 09	119 36	8400				S	HETCH HETCHY WTR SUP
GRANITE SPRINGS	3549	02	PLUMAS	8	40 06	120 21	5765				S	CALIF DEPT OF WATER RES
GRANT GROVE	3551	05	TULARE	11	36 44	118 58	6600	8A	8A		C H	U S NAT PARK SERVICE
GRASS VALLEY NO. 2	3573	02	NEVADA	39	39 13	121 04	2400	8A	8A		C	CITY OF GRASS VALLEY
GRATON	3578	01	SONOMA	22	38 26	122 52	200	7A	7A			MISS LOUISE HALLBERG
GREENVIEW	3614	01	SISKIYOU	12	41 33	122 54	2818		12M			MRS EMMA R PEREIRA
GREENVILLE RANGER STA	[illegible]	02	PLUMAS	8	40 08	120 56	3560		8A			U S FOREST SERVICE
GROVELAND 2	3669	05	TUOLUMNE	37	37 50	120 14	2825				C	FRED H. OSBURNE
GROVELAND RANGER STA	3672	05	TUOLUMNE	37	37 49	120 06	3145		8A			U S FOREST SERVICE
GUERNEVILLE	3683	01	SONOMA	22	38 30	123 00	145		8A			JOSEPH E BUTTNER
HAINES CYN LOWER FC364	3703	06	LOS ANGELES	13	34 16	118 16	2450		5P			JAMES P KINDRED
HAINES CYN UPPER FC367	3704	06	LOS ANGELES	13	34 16	118 15	3440		5P			JAMES P KINDRED
HAIWEE	3710	07	INYO	19	36 08	117 57	3825	7A	7A		H	L A WTR & PWR DEPT
HALF MOON BAY	3714	04	SAN MATEO	4	37 28	122 26	60	5P	5P			SAN MATEO DEPT AGR
HAMILTON BRANCH PH	3725	02	PLUMAS	8	40 16	121 05	4560				C	ALBION A SARGENT
HANFORD	3747	05	KINGS	11	36 20	119 40	242	5P	5P			STATE DIV OF FSTRY
HANSEN DAM	3751	06	LOS ANGELES	13	34 16	118 24	1100				C	CORPS OF ENGINEERS
HAPPY CAMP RANGER STA	3761	01	SISKIYOU	12	41 48	123 22	1165	9A	8A		C H	U S FOREST SERVICE
HARRISON GULCH RS	3791	02	SHASTA	23	40 22	122 58	2750		8A		C	U S FOREST SERVICE
HARRY ENGLEBRIGHT DAM	3800	02	NEVADA	39	39 14	121 16	580		8A			CORPS OF ENGINEERS
HAT CREEK RS	3811	02	SHASTA	21	40 48	121 30	3345				C	U S FOREST SERVICE
HAT CREEK PH NO 1	3814	02	SHASTA	21	40 56	121 33	3015	8A	8A			P G & E COMPANY
HAYFIELD PUMPING PLANT	3855	07	RIVERSIDE	6	33 42	115 38	1370	9A	9A		C	METRO WATER DISTRICT
HAYFORK RANGER STATION	3859	01	TRINITY	35	40 33	123 10	2340		8A			U S FOREST SERVICE
HAYWARD 6 ESE	3863	04	ALAMEDA	4	37 39	121 59	715				C	EUGENE D. BETTENCOURT
HEALDSBURG	3875	01	SONOMA	22	38 37	122 52	102	6P	6P			HEALDSBURG FIRE DEPT
HEALDSBURG NO 2	3878	01	SONOMA	22	38 37	122 52	102		8A			ROY W. LOWE
HELL HOLE	3891	02	PLACER	1	39 04	120 25	4850				C	PLACER COUNTY WTR AGCY
HEMET	3896	06	RIVERSIDE	33	33 45	116 57	1655		8A			LAKE HEMET MUN WATER
HENSHAW DAM	3904	06	SAN DIEGO	33	33 14	116 46	2700	8A	8A		C	VISTA IRRIG DIST
HERNANDEZ 2 NW	3925	04	SAN BENITO	20	36 25	120 55	2160		4P			MAX D LEY
HERNANDEZ 7 SE	3928	04	SAN BENITO	20	36 18	120 42	2765				C	MRS CLORENE AKERS
HESPERIA	3935	07	SAN BERDINO	15	34 25	117 18	3195		SS			ROY E WALTERS
HETCH HETCHY	3939	05	TUOLUMNE	37	37 57	119 47	3870	8A	8A	8A	C H	HETCH HETCHY WTR SUP
HIDDEN VALLEY RANCH	3946	02	NEVADA	39	39 02	121 06	1480		8A			CLARENCE E GASSOWAY
HIGHLAND LAKES	3954	05	ALPINE	16	38 30	119 48	8650				S	DEPT OF WTR RESOURCES
HILTS	3987	01	SISKIYOU	12	42 00	122 38	2900	8A	8A			FRUIT GROWERS SUP CO
HOBERGS	4010	02	LAKE	23	38 51	122 43	2960		8A			GEORGE G HOBERG
HOCKETT MEADOWS	4012	05	TULARE	9	36 22	118 39	8500				S	CORPS OF ENGINEERS
HOEGEES FC [illegible] A	4017	06	LOS ANGELES	13	34 13	118 02	2650		5P			LOUIS LUEBKERT
HOGBACK ROAD	4019	02	TEHAMA	23	40 13	122 00	1320				S	CALIFORNIA DWR
HOLLISTER [illegible] SW	4022	04	SAN BENITO	20	36 50	121 25	279	5P	5P			RADIO STATION KMPG
HOLLISTER 2	4025	04	SAN BENITO	20	36 51	121 24	284				C	CITY OF HOLLISTER
HOLLISTER 10 ENE	4035	04	SAN BENITO	4	36 55	121 14	2578				C	MRS. MARY L. GOODMAN
HONEYDEW 2 WSW	4074	01	HUMBOLDT	17	40 14	124 09	375		8A			MRS ANNE M ADAMS
HOOPA	4082	01	HUMBOLDT	35	41 03	123 40	345	8A	8A		C	BUR INDIAN AFFAIRS
HOPLAND 8 NE	4097	02	LAKE	23	39 01	123 00	2510				C	WAYNE TOBIN
HOSSACK	4110	05	TULARE	37	36 11	118 37	7100				S	CORPS OF ENGINEERS
HUASNA	4144	06	SN LUIS OBPO	30	35 06	120 23	715				C	MRS LURLINE R BROWN
HUCKLEBERRY LAKE	4148	05	TUOLUMNE	37	38 06	119 45	7800				S	HETCH HETCHY WTR SUP
HUNTER LIST GRAVES RCH	4166	02	TEHAMA	23	40 11	122 33	770		5P			MRS IRENE GRAVES
HUNTERS DAM	4170	05	CALAVERAS	34	38 12	120 22	3220		4P			P G & E COMPANY
HUNTINGTON LAKE	4176	05	FRESNO	27	37 14	119 13	7020	5P			C H	SO CALIF EDISON CO
HURKEY CREEK PARK	4181	06	RIVERSIDE	33	33 41	116 41	4390				C	RIVERSIDE CO PK DEPT
HYAMPOM	4191	01	TRINITY	35	40 37	123 27	1260				C	MRS FRANCES V MOSS
IDLEWILD HWY MNTNC STA	4202	01	DEL NORTE	17	41 54	123 46	1250		8A			STATE DIV OF HWYS
IDRIA	4204	05	SAN BENITO	27	36 25	120 40	2650	8A	8A			NEW IDRIA MINE & CHEM
IDYLLWILD FIRE DEPT	4211	06	RIVERSIDE	33	33 45	116 43	5397	4P	4P		C H	IDYLLWILD FIRE DEPT
IMPERIAL	4223	07	IMPERIAL	6	32 51	115 34	-64	6P	6P			IMPERIAL IRRIG DIST
IMPERIAL FAA AP	4224	07	IMPERIAL	6	32 50	115 34	-58	MID	MID			FED AVIATION AGENCY
INDEPENDENCE	4232	07	INYO	19	36 48	118 12	3950	7A	7A		C H	L A WTR & PWR DEPT
INDEPENDENCE ONION VLY	4235	07	INYO	19	36 46	118 20	9175				C	L A WTR & PWR DEPT
INDIO U S DATE GARDEN	4259	07	RIVERSIDE	6	33 44	116 15	11	8A	8A	8A		AGR RESEARCH SERVICE
INYOKERN	4278	07	KERN	6	35 39	117 49	2440	5P	5P			KERN CO FIRE DEPT
INYOKERN ARMITAGE	4280	07	KERN	6	35 41	117 41	2220		MID			U S N O T S
IONE	4283	05	AMADOR	16	38 21	120 56	284		8A			STATE DIV OF HWYS
IOWA HILL	4288	02	PLACER	1	39 05	120 50	3056		8A			PIERSON TUTTLE
IRON MOUNTAIN	4297	07	SAN BERDINO	6	34 08	115 08	922	7A	7A		C	METRO WATER DIST
JESS VALLEY	4374	02	MODOC	21	41 16	120 18	5300	5P	5P		H	WALTER CANTRALL
JOHN BULL FLAT	4388	07	SAN BERDINO	6	34 20	116 53	8060				S	STATE OF CALIFORNIA
JOHNSONDALE	4389	05	TULARE	19	35 58	118 32	4680		8A			MT. WHITNEY LUMBER CO
JOSHUA TREE	4405	07	SAN BERDINO	6	34 08	116 19	2720		5P			JOSHUA BSN CTY WTR DIST
JULIAN WYNOLA	4418	06	SAN DIEGO	25	33 06	116 39	3650	SS	SS			CHARLES VILINEK
JUNCAL DAM	4422	06	SNTA BARBARA	32	34 29	119 30	2075		6P			MONTECITO COUNTY WTR DP
KAISER MEADOWS	4442	05	FRESNO	27	37 18	119 06	9110				S	SO CALIF EDISON CO
KEE RANCH	4467	07	SAN BERDINO	6	34 10	116 32	4325		8A			KEE RANCH
KELLOGG	4480	01	SONOMA	22	38 40	122 40	1800		9A			MRS RUTH F RUBINOW
KELSEYVILLE	4488	02	LAKE	23	38 59	122 50	1385		9A			CO FARM & HOME ADV
KENTFIELD	[illegible]	01	MARIN	17	37 57	122 33	120	5P	5P			RAYMOND J. MULLEN
[illegible]	[illegible]	05	SAN JOAQUIN	27	37 41	121 26	177		8A			PAC CMNT&AGGREGATE
#KERN RIVER PH NO 1	[illegible]	05	KERN	10	35 28	118 47	970	5P	5P			SO CALIF EDISON CO
KERN RIVER PH NO 3	4523	05	KERN	10	35 47	118 26	2703	5P	5P		H	SO CALIF EDISON CO
KETTLEMAN CITY	4534	05	KINGS	11	36 00	119 58	250	8A	8A	8A		KINGS COUNTY FIRE DEPT
KETTLEMAN STATION	4536	05	KINGS	11	36 04	120 05	508	6P	6P			P G & E COMPANY
[illegible]	4544	02	SHASTA	23	40 41	121 52	2648		11A			P G & E COMPANY
KING CITY	4555	04	MONTEREY	24	36 12	121 08	320	4P	4P		C	STATE DIV OF FSTRY
KLAMATH R	[illegible]	01	DEL NORTE	12	41 31	124 02	25	5P	MID		C	HAROLD DEL PONTE
[illegible]	[illegible]	01	HUMBOLDT	7	40 38	123 54	2356				C	MRS. EDRA L. MOORE
KNIGHTS FERRY [illegible]	[illegible]	05	STANISLAUS	34	37 48	120 39	315	8A	8A	8A		RAYMOND WILLMS
KORBEL	4602	01	HUMBOLDT	17	40 52	123 57	145		6P			DENNIS L EMMONS
KYBURZ STRAWBERRY	4616	02	EL DORADO	1	38 48	120 09	5700				C	HARRY STEVENSON
LA CRESCENTA FC 251 B	4618	06	LOS ANGELES	13	34 13	118 14	1565		5P			CRESCENTA VLY CO W D
LAFAYETTE 2 NNE	4633	04	CONTRA COSTA	4	37 55	122 06	535		8A			ROSS R SANBORN
#LAGUNA BEACH	[illegible]	06	ORANGE	33	33 33	117 47	35	4P	4P			SEWAGE DISPOSAL PLANT
LAGUNA BEACH 2	[illegible]	06	ORANGE	33	33 33	117 48	210				C	L B WATER DISTRICT
LA HONDA	[illegible]	04	SAN MATEO	4	37 19	122 16	780		6P			MRS. GERTRUDE REEDY
LAKE ALPINE	[illegible]	05	ALPINE	34	38 29	120 01	7390				S	DEPT WATER RESOURCES
LAKE ARROWHEAD	[illegible]	07	SAN BERDINO	15	34 15	117 11	5205	5P	5P			LAKE ARROWHEAD F D
LAKE ELEANOR	[illegible]	05	TUOLUMNE	37	37 58	119 53	4662				S	HETCH HETCHY WTR SUP
LAKE PILLSBURY NO 2	[illegible]	02	LAKE	7	39 25	122 59	1752	5P	5P	5P		JAMES H. MORGAN
LAKEPORT	[illegible]	02	LAKE	23	39 02	122 55	1347	5P	5P			GEORGE R TURNBULL
LAKE SABRINA	[illegible]	07	INYO	19	37 13	118 37	9065				S	SOUTHERN CALIF. EDISON
LAKESHORE	4709	02	SHASTA	23	40 53	122 23	1075	8P	8P	8P		U S BUR RECLAMATION
LAKESIDE 2 E	4710	06	SAN DIEGO	25	32 51	116 53	690		8A			HELIX IRRIGATION DIST
LAKE SOLANO	4712	02	SOLANO	23	38 30	122 00	180				C	BUREAU OF RECLAMATION
LAKE SPAULDING	4713	02	NEVADA	39	39 19	120 38	5156	5P	5P			P G & E COMPANY
LAKE SPAULDING DAM	4714	02	NEVADA	39	39 20	120 38	5120	4P	4P	4P		P G & E COMPANY
LAKE WOHLFORD	4726	06	SAN DIEGO	33	33 10	117 00	1500				C	ESCONDIDO MTL WTR CO
LA MESA	4735	06	SAN DIEGO	33	32 46	117 01	530	5P	5P		C	LA MESA FIRE DEPT
LANCASTER	4747	07	LOS ANGELES	15	34 41	118 07	2395	6P	6P			MARVIN FOSTER
LA PANZA RANCH	4767	04	SN LUIS OBPO	24	35 23	120 10	1550				C	MRS. MAE E. MARTENS
LA PORTE	4773	02	PLUMAS	8	39 41	120 59	4975				C	MICHAEL C LIBBEY
LASSEN CREEK UPPER	4816	03	MODOC	18	41 45	120 15	6775				S	DEPT OF WATER RESOURCES
LAVA BEDS NAT MONUMENT	4838	01	SISKIYOU	12	41 44	121 31	4770	9A	9A			U S NAT PARK SERVICE
LA VERNE HTS FC 560 B	4840	06	LOS ANGELES	26	34 07	117 45	1235		5P			WATER ASSOC PERSONNEL
LAYTONVILLE	4851	01	MENDOCINO	7	39 42	123 29	1640				C	VERNON M. BROWN
LEBEC	4863	05	KERN	10	34 50	118 52	3585		8A			KERN CO FIRE DEPT
LECHUZA PT STA FC 352B	4867	06	LOS ANGELES	33	34 05	118 53	1600		4P		C	L A CO FIRE DEPT
LEESVILLE KEEGAN RANCH	4880	02	COLUSA	23	39 09	122 26	1330		7A			MATTHEW J KEEGAN
LE GRAND	4884	05	MERCED	27	37 14	120 15	255	5P	5P			MERCED CO FIRE DEPT
LEHMAN RANCH	4886	05	EL DORADO	16	38 36	121 01	600		7A			IVAN R LEHMAN
LEMON COVE	4890	05	TULARE	9	36 23	119 02	513	5P	5P			KAWEAH LEMON CO
LIGHTS CREEK	4932	02	PLUMAS	8	40 14	120 43	5320				S	CALIF DEPT OF WATER RES
LINDSAY	4957	05	TULARE	9	36 11	119 04	395	7P	7P			FRANK DE CHAINE
LITTLE LAST CHANCE VY	4977	02	PLUMAS	8	39 50	120 13	5730				S	DEPT OF WTR RESOURCES
LITTLE PANOCHE DET DAM	4979	05	FRESNO	27	36 47	120 48	677	10A	10A	10A	C	DEPT. WATER RESOURCES
LITTLE TUJUNGA GOLD CR	4986	06	LOS ANGELES	13	34 19	118 18	2750				C	CORPS OF ENGINEERS
LITTLE VALLEY	4988	02	LASSEN	21	40 53	121 11	4170		8A			MRS. CLOVERINE CORDER
LIVERMORE COUNTY F D	4997	04	ALAMEDA	4	37 40	121 46	490	5P	5P			LIVERMORE ALMDA CTY F D
LOCKWOOD 2 N	5017	04	MONTEREY	24	35 58	121 05	1104		8A		C	ARCHIE M WEFERLING
LODGEPOLE	5026	05	TULARE	9	36 36	118 44	6735	8A	8A		C	U S NATL PARK SERVICE
LODI	5032	05	SAN JOAQUIN	16	38 07	121 17	40	5P	5P	5P		CITY OF LODI
LOG SPRING	5043	02	TEHAMA	23	39 50	122 47	5050				S	CORPS OF ENGINEERS
LOMPOC	5064	06	SNTA BARBARA	32	34 39	120 27	95	5P	5P			LOMPOC WATER TREAT. PL.
LONE PINE CTNWOOD PH	5067	07	INYO	19	36 27	118 03	3790				C	L A WTR & PWR DEPT
LONG BEACH PUB SVC	5080	06	LOS ANGELES	13	33 47	118 12	10	5P	5P			PUBLIC SERVICE DEPT.
#LONG BEACH	5082	06	LOS ANGELES	13	33 46	118 12	34	3P	10P			CLOSED 3/20/70
LONG BEACH WB AP	5085	06	LOS ANGELES	13	33 49	118 09	34	MID	MID		J	U S WEATHER BUREAU
LONG BELL STATION	5086	01	MODOC	7	41 28	121 25	4375				S	DEPT OF WATER RESOURCES
LOOKOUT 3 WSW	5093	02	MODOC	21	41 12	121 12	4180		9A			CHARLES SHEPHERD
LORAINE	5098	05	KERN	10	35 18	118 26	2720				C	BURRELL REED
LOS ALAMOS	5107	06	SNTA BARBARA	33	34 45	120 17	565		8A			LAUREN PAYNE
LOS ANGELES WB AIRPORT R	5114	06	LOS ANGELES	13	33 56	118 24	105	MID	MID		C J	U S WEATHER BUREAU
LOS ANGELES CIVIC CTR R	5115	06	LOS ANGELES	13	34 03	118 14	270	MID	MID		C	LA CO AIR POL CON DIST
LOS BANOS	5118	05	MERCED	27	37 03	120 52	120	4P	8A			ROGER C RICE
LOS BANOS ARBURUA RCH	5119	05	MERCED	27	36 53	120 56	860		SS			ARBURUA RANCH
LOS BANOS DET RESV	5120	05	MERCED	27	37 01	120 56	407	9A	9A	9A		DEPT. WATER RESOURCES
LOS GATOS	5123	04	SANTA CLARA	4	37 14	121 58	365	5P	5P			CITY OF LOS GATOS
LOS GATOS 4 SW	5125	04	SANTA CRUZ	4	37 11	122 02	2415		8A			ALLEN HELENIUS
LOS PRIETOS RANGER STA	5147	06	SNTA BARBARA	32	34 33	119 47	1024		5P			U S FOREST SERVICE
LOST HILLS	5151	05	KERN	10	35 37	119 41	285				C	KERN CO FSTRY & F D
LOWER KIBBEY RIDGE	5160	05	TUOLUMNE	37	38 01	119 53	6500				S	HETCH HETCHY WTR SUP
LOWER MEADOW	5161	03	SIERRA	36	39 33	120 03	5760				S	INTERMOUNTAIN F & RES
LOWER OTAY RESERVOIR	5162	06	SAN DIEGO	33	32 37	116 56	540				C	SAN DIEGO WTR DEPT
LOYALTON	5171	02	SIERRA	8	39 41	120 15	4936		8A			ROLLO LARSEN
LUCERNE VALLEY	5182	07	SAN BERDINO	6	34 27	116 57	2957	5P	5P			CALIF DIV OF FERESTRY
LUCIA WILLOW SPRINGS	5184	04	MONTEREY	4	35 53	121 27	355				C	STATE DIV OF HWYS
LUMBERYARD RS	5189	05	EL DORADO	5	38 33	120 18	6473				S	CALIF DEPT WATER RES
LYTLE CR FOOTHILL BLVD	5212	06	SAN BERDINO	28	34 06	117 20	1160				C	SAN BERNARDINO FCD
LYTLE CREEK RANGER STA	5218	06	SAN BERDINO	28	34 14	117 29	2730		8A		C	U S FOREST SERVICE
MADELINE MNTNC STA	5231	02	LASSEN	18	41 04	120 28	5300		8A			STATE DIV OF HWYS
MADERA	5233	05	MADERA	27	36 58	120 04	268	8A	8A			STATE DIV OF FSTRY
MAD RIVER RANGER STA	5244	01	TRINITY	17	40 27	123 32	2775		8A			U S FOREST SERVICE
MAHNKE	5258	02	LAKE	23	38 51	122 47	2390				C	MRS M E MAHNKE
MAMMOTH PASS	5284	07	MONO	19	37 37	119 02	9500				S	DEPT WATER RESOURCES
MAMMOTH POOL	5288	05	MADERA	27	37 21	119 19	3390				S	SO. CALIF. EDISON CO.
MANTECA	5303	05	SAN JOAQUIN	27	37 48	121 12	40	8A	8A	8A		SPRECKELS SUGAR CO.
MANZANA SCHOOL	5308	06	SANTA BARBAR	30	34 49	120 00	1200				C	COUNTY OF SANTA BARBARA
MANZANITA LAKE	5311	02	SHASTA	23	40 32	121 34	5850	8A	8A		H	U S NAT PARK SERVICE
MARE ISLAND	5333	01	SALANO	17	38 06	122 16	52		MID			SAN FRAN BAY NAVAL SYD
MARICOPA	5338	05	KERN	10	35 05	119 23	675	8A	8A			STANDARD OIL OF CALIF
MARIPOSA	5346	05	MARIPOSA	27	37 29	119 58	2011		9A			MRS GABRIELLE WILSON
MARKLEEVILLE	5356	03	ALPINE	3	38 42	119 47	5546				C	ELOISE B FAIRBANKS
MARKLEY COVE	5360	02	NAPA	23	38 30	122 07	480	9A	9A	9A		U S BUR OF RECLAMATION
MARTINEZ 3 S	5371	04	CONTRA COSTA	4	37 58	122 08	225				C	MARGARET S PLUMMER
MARTINEZ 3 SSE	5372	04	CONTRA COSTA	4	37 58	122 06	255		4P			FRANCIS C. MACALVEY
MARTINEZ WATER PLANT	5378	04	CONTRA COSTA	4	38 01	122 07	40	4P	4P			MARTINEZ WTR PURIF PT
MARYSVILLE	5385	02	YUBA	8	39 09	121 35	60	9A	9A			MARYSVILLE FIRE DEPT
MATHER	5400	05	TUOLUMNE	37	37 53	119 51	4515		8A			CITY SAN FRANCISCO
MATILIJA DAM	5417	06	VENTURA	33	34 29	119 18	1060				C	VENTURA C. FLOOD CONT.
MC CARTHY POINT	5444	02	TEHAMA	23	40 11	121 41	3800				S	U S WEATHER BUREAU
MC CLOUD	5449	02	SISKIYOU	21	41 16	122 08	3300	8A	8A		C H	GINO L. ZANNI
MEADOW LAKE	5496	05	FRESNO	27	37 05	119 26	4480		7A			RADIO STATION KFRE-FM
MECCA FIRE STATION	5502	07	RIVERSIDE	6	33 34	116 04	-180	5P	5P			CALIF DIV OF FORESTRY
MEDICINE LAKE	5505	01	SISKIYOU	12	41 35	121 37	6726				S	U S WEATHER BUREAU
MENDOTA DAM	5528	05	FRESNO	27	36 47	120 22	166		7A			ERNEST MANGUS
MERCED FIRE STATION 2	5532	05	MERCED	14	37 18	120 29	169	4P	4P			CITY OF MERCED
MERCED 2	5535	05	MERCED	14	37 19	120 29	170				C	MERCED IRRIG DIST
MEYERS INSPECTION STA	5572	03	EL DORADO	36	38 51	120 01	6342		2P			STATE OF CALIFORNIA
MICHIGAN BLUFF	5586	02	PLACER	1	39 03	120 44	3650				C	R H POWELL
MIDDLETOWN	5598	02	LAKE	23	38 45	122 37	1122		8A			STATE DIV OF FSTRY
MILFORD LAUFMAN RS	5623	03	LASSEN	18	40 08	120 21	4860				C	U S FOREST SERVICE
MILL CREEK INTAKE	5632	06	SAN BERDINO	28	34 05	116 56	4945				C	SO CALIF EDISON CO
MILO 5 NE	5669	05	TULARE	9	36 17	118 46	3400				C	MRS ETHEL WALKER
MINERAL	5679	02	TEHAMA	23	40 21	121 36	4911	8A	8A		C H	U S NAT PARK SERVICE
MIRANDA 4 SE	5711	01	HUMBOLDT	7	40 11	123 47	263				C	EUREKA WBO
MIRANDA SPENGLER RANCH	5713	01	HUMBOLDT	7	40 12	123 46	320				C	ROBERT CRERAR
MITCHELL CAVERNS	5721	07	SAN BERDINO	6	34 56	115 32	4330	5P	5P		H	CAL DIV BEACH & PKS
MITCHELL MEADOW	5723	05	FRESNO	11	36 45	118 43	9700				S	CORPS OF ENGINEERS
MODESTO	5738	05	STANISLAUS	37	37 39	121 00	91	MID	MID			MODESTO IRRIG DIST
MODESTO 2	5741	05	STANISLAUS	37	37 38	121 00	89				C	CITY OF MODESTO
MOJAVE	5756	07	KERN	6	35 03	118 10	2735	8A	8A	8A	C	KERN CO FIRE DEPT
MONACHE MEADOWS	5777	05	TULARE	10	36 13	118 10	7900				S	CORPS OF ENGINEERS
MONO LAKE	5779	03	MONO	38	38 00	119 09	6450	5P	5P		H	JACK PRESTON
MONTAGUE 3 E	5785	01	SISKIYOU	12	41 43	122 28	2580				C	ROGER SCHOEN
MONTEREY	5795	04	MONTEREY	4	36 36	121 54	345	6P	6P			ROBERT J RENARD
MONTEREY NALF	5799	04			36 36	121 52	162	10P	10P			
MOORPARK	5823	06	VENTURA	33	34 17	116 53	580		9A			VENTURA COUNTY FIRE DEP
MORAINE CREEK	5832	05	TULARE	11	36 43	118 34	8840				S	CORPS OF ENGINEERS
MORENA DAM	5840	06	SAN DIEGO	33	32 41	116 31	3075				C	SAN DIEGO WATER CO
MORGAN HILL 2 E	5844	04	SANTA CLARA	4	37 08	121 37	225		8A			MRS THELMA F DOWNER
MORGAN HILL 6 WSW	5846	04	SANTA CLARA	20	37 06	121 45	640				C	BILL R. BRUNER
MORGAN HILL SCS	5853	04	SANTA CLARA	20	37 08	121 39	350				C	U S SOIL CON SERVICE
MORONGO VALLEY	5863	07	SAN BERDINO	6	34 03	116 34	2580		7A			JAMES A FREEMAN
MORRO BAY FIRE DEPT	5866	04	SN LUIS OBPO	4	35 23	120 51	55	8A	8A			MORRO BAY F P DIST
MORRO BAY 3 N	5869	04	SN LUIS OBPO	4	35 25	120 51	670		MID			STANDARD OIL OF CALIF
MOUNTAIN HOME	5887	05	TULARE	10	36 15	118 43	5360				S	U S ARMY ENGINEERS
MOUNTAIN PASS	5890	07	SAN BERDINO	6	35 28	115 32	4750	3P	3P			MOUNTAIN PASS MINE
MT BALDY FC 85G	5900	06	SAN BERDINO	28	34 14	117 39	4275		8A		C	U.S. FORFST SERVICE
MT BALDY NOTCH	5901	06	SAN BERDINO	28	34 17	117 37	7735	4P	4P		H	MT BALDY SKI LIFT INC
MOUNT DANAHER	5909	02	EL DORADO	1	38 45	120 40	3408		8A		C	STATE DIV OF FSTRY
MOUNT DIABLO N GATE	5915	04	CONTRA COSTA	4	37 52	121 56	2100	7A	7A			CAL DIV BEACH & PARK
MOUNT HAMILTON	5933	04	SANTA CLARA	4	37 20	121 39	4206	4P	4P		H	LICK OBSERVATORY
MOUNT HEBRON RS	5941	01	SISKIYOU	12	41 47	122 00	4250	8A	8A			U S FOREST SERVICE
MT HOUGH SNOW COURSE	5956	02	PLUMAS	8	40 02	120 53	6760				S	CALIF. DEPT. OF WATER
MOUNT MADONNA	5973	04	SANTA CRUZ	20	37 01	121 43	1800				C	JACK I SCHELL
MT SAN JACINTO WSP	5978	07	RIVERSIDE	6	33 48	116 38	8417	5P	5P			MT SAN JACINTO WSP
MOUNT SHASTA SLOPE R	5982	02	SISKIYOU	23	41 22	122 14	7500				S	DEPT WATER RESOURCES
MOUNT SHASTA WB CITY R	5983	02	SISKIYOU	23	41 19	122 19	3544	MID	MID		C HJ	U S WEATHER BUREAU
MOUNT TAMALPAIS 2 SW	5996	01	MARIN	17	37 54	122 36	1475				C	CALIF DIV BEACH & PKS
MOUNT WILSON FC 338 B	6006	06	LOS ANGELES	13	34 14	118 04	5709	4P	4P		C H	U S WB OBSERVER
MUIR WOODS	6027	01	MARIN	17	37 54	122 34	225		5P			U S NAT PARK SERVICE
MUMBO BASIN	6032	01	TRINITY	35	41 12	122 32	5700				S	DEPT WATER RESOURCES
MUSICK CREEK GUARD STA	6048	05	FRESNO	27	37 06	119 19	5522				C	PAUL H. RIGGS
NACIMIENTO DAM	6056	04	SAN LUIS OBP	24	35 46	120 53	770	8A	8A	8A		MONTEREY CTY PARKS DEPT
#NAPA STATE HOSPITAL	6074	01	NAPA	17	38 17	122 16	60	5P	5P			NAPA ST HOSP,FIRE DEPT
NAVARRO 1 NW	6105	01	MENDOCINO	17	39 10	123 34	220				C	MASONITE CORPORATION
NEEDLES	6115	07	SAN BERDINO	5	34 50	114 36	480				C	CITY OF NEEDLES
NEEDLES FAA AIRPORT	6118	07	SAN BERDINO	5	34 46	114 37	913	MID	MID			FED AVIATION AGENCY
NEVADA CITY	6136	02	NEVADA	39	39 16	121 01	2520	8A	8A			CITY OF NEVADA CITY
NEWARK	6144	04	ALAMEDA	4	37 31	122 02	10	8A	8A	8A		LESLIE SALT COMPANY
NEWBURY PARK 4 SW	6149	06	VENTURA	33	34 09	118 58	780		7A			RANCHO SIERRA VISTA
NEWHALL SOLEDAD FC32CE	6162	06	LOS ANGELES	29	34 23	118 32	1243		4P		C	LA COUNTY FLOOD CONT.
NEWMAN 2 NW	6168	05	STANISLAUS	27	37 21	121 03	108	5P	5P			RICHARD A SMITH
NEWPORT BEACH HARBOR	6175	06	ORANGE	33	33 36	117 53	10	5P	5P			ORANGE CO. HARBOR DIST
NEW YORK MTNS	6185	07	SAN BERDINO	6	35 15	115 18	6000				S	C. T. SNYDER

STATION	INDEX NO.	DIVISION	COUNTY	DRAINAGE	LATITUDE	LONGITUDE	ELEVATION	TEMP.	PRECIP	EVAP.	SPECIAL (SEE NOTES)	OBSERVER
NICOLAUS 2	6194	02	SUTTER	39	38 55	121 33	43		8A			RECLAMATION DIST 1001
NILAND	6197	07	IMPERIAL	6	33 17	115 31	-55		8A			IMPERIAL IRRIG DIST
NIPOMO 2 NW	6207	06	SN LUIS OBPO	30	35 04	120 30	360		8A			ANDREW MEHLSCHAU
NOEL SPRING	6212	02	GLEN	23	39 32	122 40	5000				S	CORPS OF ENGINEERS
NORTH FORK RANGER STA	6252	05	MADERA	27	37 14	119 30	2630	8A	8A		H	U S FOREST SERVICE
NOVATO 8 WNW	6290	01	MARIN	17	38 08	122 43	370				C	MARIN COUNTY FIRE DEPT.
OAK KNOLL RANGER STA	6328	01	SISKIYOU	12	41 50	122 51	1963		8A			U S FOREST SERVICE
OAKLAND WB AIRPORT R	6335	04	ALAMEDA	4	37 44	122 12	6	MID	MID		C J	U S WEATHER BUREAU
OAKVILLE 1 WNW	6351	01	NAPA	17	38 27	122 25	160		5P			MRS LILLIAN DEL BONDIO
OAKVILLE 4 SW # 2	6356	01	NAPA	17	38 24	122 28	1685				C	KLAUS HUCKFELDT
OCCIDENTAL	6370	01	SONOMA	17	38 25	122 58	960		7A			ANDREW J BLANEY
OCEANSIDE	6377	06	SAN DIEGO	33	33 12	117 23	84	4P	4P			OCEANSIDE FIRE DEPT
OCEANSIDE PUMPING PL	6379	06	SAN DIEGO	33	33 13	117 21	30				C	OCEANSIDE WATER DEPT
OCOTILLO WELLS	6383	07	SAN DIEGO	6	33 09	116 08	170		8A			EARL G. CARTIER
OILFIELDS JOAQUIN RDG	6395	05	FRESNO	27	36 18	120 24	3620				S	PACIFIC TEL&TEL CO
OJAI	6399	06	VENTURA	33	34 27	119 15	750	5P	5P			VENTURA CO FIRE DEPT
ONION VALLEY	6452	02	PLUMAS	8	39 48	120 53	6530				S	DEPT OF WTR RESOURCES
ONO	6455	02	SHASTA	23	40 29	122 37	980		7A			J. T. SAILORS
ORANGE COUNTY RESVR	6473	06	ORANGE	26	33 56	117 53	660				C	CORPS OF ENGINEERS
ORANGE COVE	6476	05	FRESNO	9	36 37	119 18	431	10A	10A			ORANGE COVE CIT ASSN
ORICK PRAIRIE CREEK PK	6498	01	HUMBOLDT	17	41 22	124 01	161	4P	4P			CAL DIV BEACH & PARKS
ORLAND	6506	02	GLENN	23	39 45	122 12	254	8A	8A			ORLAND UNIT WU ASSN
ORLEANS	6508	01	HUMBOLDT	12	41 18	123 32	403	5P	5P			E J ANDERSON
OROVILLE	6521	02	BUTTE	8	39 30	121 34	171	11A	11A			CITY OF OROVILLE
OROVILLE BRIDGE	6525	02	BUTTE	8	39 31	121 34	165		7A			ROBERT E SKINNER
OROVILLE RANGER STA	6528	02	BUTTE	8	39 32	121 34	300				C	STATE DIV OF FSTRY
OSTRANDER LAKE	6552	05	MARIPOSA	14	37 38	119 33	8600				S	DWR & NATL PARK SERVICE
OXNARD	6569	06	VENTURA	33	34 12	119 11	49	8A	8A			CITY OF OXNARD
PACHECO PASS	6583	05	MERCED	27	37 04	121 11	880		MID			CALIF DEPT OF WATER RES
PACIFIC HOUSE	6597	02	EL DORADO	1	38 45	120 30	3440		8A			FLOYD R POOLE
PACOIMA DAM FC 33 A E	6602	06	LOS ANGELES	13	34 20	118 24	1500		5P			E K BARR
PAICINES OHRWALL RANCH	6610	04	SAN BENITO	20	36 44	121 22	950		8A			JOHN P OHRWALL
PALMDALE	6624	07	LOS ANGELES	6	34 35	118 06	2596	5P	5P		C	PALMDALE IRRIG DIST
PALMDALE FAA AIRPORT	6627	07	LOS ANGELES	6	34 38	118 05	2517	MID	MID			FED AVIATION AGENCY
PALM SPRINGS	6635	07	RIVERSIDE	6	33 49	116 32	411	5P	5P			PALM SPGS FIRE DEPT
PALO ALTO CITY HALL	6646	04	SANTA CLARA	4	37 27	122 08	23	8A	8A		C	ENGINEERING DEPT
PALOMA	6650	04	MONTEREY	24	36 21	121 30	1835		5P			JAMES A BELL
PALOMAR MT OBSERVATORY	6657	06	SAN DIEGO	33	33 21	116 52	5545	1P	1P		C H	PALOMAR OBSERVATORY
PALOS VERDES EST FC43D	6663	06	LOS ANGELES	33	33 48	118 23	216		7A			SUPT. OF STREETS & PKS.
PANAMINT CITY	667[illegible]	07	INYO	6	36 07	117 06	6240				S	C. T. SNYDER
PANOCHE	6675	05	SAN BENITO	27	36 36	120 50	1265		SS			MISS LILY BERG
PARADISE	6685	02	BUTTE	23	39 45	121 37	1750	8A	8A			PARADISE FIRE DEPT.
PARADISE MEADOW	6688	05	TUOLUMNE	37	38 03	119 40	7700				S	HETCH HETCHY WTR SUP
PARKER RESERVOIR	6699	07	SAN BERDINO	5	34 17	114 10	738	7A	7A		C	METRO WATER DISTRICT
PARKFIELD	6703	04	MONTEREY	24	35 53	120 26	1482		7A			ROBERT H. DURHAM
PASADENA	6719	06	LOS ANGELES	13	34 09	118 09	864	4P	4P			PASADENA WATER DEPT
PASKENTA RANGER STA	6726	02	TEHAMA	23	39 53	122 32	755		8A		C	U S FOREST SERVICE
PASO ROBLES	6730	04	SN LUIS OBPO	24	35 38	120 41	700	5P	5P			CITY OF PASO ROBLES
PASO ROBLES 5 NW	6736	04	SN LUIS OBPO	24	35 41	120 45	1040				C	FRANCIS F NELSON
PASO ROBLES FAA AP	6742	04	SN LUIS OBPO	24	35 40	120 38	815	MID	MID			FED AVIATION AGENCY
PATTERSON MEADOW	6751	03	MODOC	21	41 11	120 12	7000				S	DEPT OF WATER RESOURCES
PATTIWAY	6754	05	KERN	10	34 56	119 23	3868		7A			HUDSON RANCH
PAYNES CREEK	6761	02	TEHAMA	23	40 20	121 51	1840		7A			NELLIE THOMPSON
PEPPERDINES CAMP	6803	02	MODOC	21	41 27	120 14	6300				S	CALIF DEPT WATER RES
PERRIS	6816	06	RIVERSIDE	28	33 47	117 14	1470	2P	5P			STATE DIV OF FSTRY
PETALUMA FIRE STA 2	6826	01	SONOMA	17	38 14	122 38	16	5P	5P		C	PETALUMA FIRE STA # 2
PIEDRA BLANCA GRD STA	6862	06	VENTURA	29	34 34	119 10	3065		MID			VENTURA COUNTY FCD
PINE CANYON PS FC321E	6891	06	LOS ANGELES	29	34 40	118 26	3286		5P			L A CO FIRE DEPT
PINECREST SUMMIT R S	6893	05	TUOLUMNE	37	38 15	120 00	5600				C	USFS, DISTRICT RANGER
PINE FLAT DAM	6896	05	FRESNO	27	36 49	119 20	610		7A			CORPS OF ENGINEERS
PINE MOUNTAIN INN	6910	06	VENTURA	29	34 36	119 21	4200				C	VENTURA CTY FLD CONTROL
PINNACLES NAT MONUMENT	6926	04	SAN BENITO	20	36 29	121 11	1307	4P	4P			U S NAT PARK SERVICE
PIRU 2 ESE	6940	06	VENTURA	29	34 24	118 45	730		7A			CAMULOS RANCH
PISMO BEACH	6943	04	SN LUIS OBPO	4	35 08	120 38	80	5P	5P			POLICE DEPARTMENT
PIT RIVER POWER HOUSE	6946	02	SHASTA	21	40 59	121 59	1458		3P			P G & E COMPANY
PLACERVILLE	6960	02	EL DORADO	1	38 44	120 48	1890	8A	8A		H	P G & E COMPANY
PLACERVILLE IFG	6962	02	EL DORADO	1	38 44	120 44	2755	4P	4P	4P		INST FST GENETICS
PLACERVILLE DISP PLANT	6964	02	EL DORADO	1	38 44	120 51	1546				C	CITY OF PLACERVILLE
PLASKETT	6972	01	GLENN	7	39 44	122 51	6580				S	U S F S& CAL DEPT WTR
PLATINA	6975	02	SHASTA	23	40 22	122 53	2260	5P	5P			PLATINA HWY MTC STN
PLUMAS EUREKA STATE PK	6998	02	PLUMAS	8	39 45	120 42	5165				C	PLUMAS EUREKA ST. PK.
POINT ARENA	7009	01	MENDOCINO	17	38 55	123 42	210	5P	5P		C	CALIF DIV OF FORESTRY
PT ARGUELLO LIGHT STA	7016	06	SNTA BARBARA	33	34 34	120 40	76		11P			U S COAST GUARD
POINT PIEDRAS BLANCAS	7024	04	SN LUIS OBPO	4	35 40	121 17	59	11P	11P			U S COAST GUARD
POMONA CAL POLY	7050	06	LOS ANGELES	26	34 04	117 49	740	8A	8A			WEATHER BUREAU OFFICE
PORT CHICAGO NAVAL DEP	7070	04	CONTRA COSTA	4	38 01	122 01	50	5P	5P			U S NAVAL MAGAZINE
PORTERVILLE	7077	05	TULARE	9	36 04	119 01	393	8A	8A			JOHN H DAYBELL
PORTOLA	7085	02	PLUMAS	8	39 48	120 28	4838	4P	4P		C	F. W. COLE
PORTUGUESE MEADOW	7093	05	TULARE	10	35 48	118 34	7000				S	CORPS OF ENGINEERS
POSEY 3 E	7096	05	TULARE	10	35 48	118 38	4960	SS	7A			PANORAMA HTS LODGE
POTTER VALLEY 3 SE	7108	01	MENDOCINO	22	39 18	123 04	1100				C	CORPS OF ENGINEERS
POTTER VALLEY PH	7109	01	MENDOCINO	22	39 22	123 08	1015	4P	4P		C	P G & E COMPANY
POWAY VALLEY	7111	06	SAN DIEGO	33	32 57	117 04	500		4P			POWAY FIRE DEPT
PRADO DAM	7123	06	RIVERSIDE	28	33 53	117 38	560				C	CORPS OF ENGINEERS
PRIEST VALLEY	7150	04	MONTEREY	24	36 11	120 42	2300	SS	SS			NELSON H PALMER
QUAKING ASPEN	7179	05	TULARE	10	36 07	118 32	7200				S	CORPS OF ENGINEERS
QUINCY	7195	02	PLUMAS	8	39 56	120 56	3409	8A	8A		H	U S FOREST SERVICE
RAMONA SPAULDING	7231	06	SAN DIEGO	33	33 04	116 51	1480	6P	6P			LOUIS B SPAULDING
RANCHITA	7244	06	SAN DIEGO	33	33 14	116 32	4110		6P			B. W. PATTERSON
RANDSBURG	7253	07	KERN	15	35 22	117 39	3570	6P	6P			KERN CO FIRE DEPT
RATTLESNAKE CREEK	7259	05	FRESNO	11	36 59	118 43	9900				S	CORPS OF ENGINEERS
RED BLUFF WB AIRPORT R	7292	02	TEHAMA	23	40 09	122 15	342	MID	MID		C J	U S WEATHER BUREAU
REDDING 5 SSE	7295	02	SHASTA	23	40 30	122 22	425				C	CITY OF REDDING
REDDING FIRE STA NO 2	7296	02	SHASTA	23	40 35	122 24	580	5P	5P			REDDING FIRE DEPT
REDLANDS	7306	06	SAN BERDINO	28	34 03	117 11	1318	MID	2P			REDLANDS DAILY FACTS
REDWOOD CITY	7339	04	SAN MATEO	4	37 29	122 14	31	5P	5P			CITY FIRE DEPT STA 2
REDWOOD VALLEY	7351	01	MENDOCINO	22	39 16	123 12	718				C	THOMAS H JAMESON
REPRESA	7370	02	SACRAMENTO	1	38 42	121 10	295		MID			FOLSOM STATE PRISON
RICHARDSON GROVE ST PK	7404	01	HUMBOLDT	7	40 02	123 47	500	8A	8A			CALIF DIV BEACH & PKS
#RICHMOND	7414	04	CONTRA COSTA	4	37 56	122 21	55	8A	8A			CITY OF RICHMOND
RIO VISTA	7446	02	SOLANO	23	38 09	121 42	40		8A			U S ARMY DEPOT
RIVERSIDE FIRE STA. #3	7470	06	RIVERSIDE	28	33 57	117 23	840	5P	5P			RIVERSIDE FIRE DEPT
RIVERSIDE EXP STA R	7473	06	RIVERSIDE	28	33 58	117 21	986	8A	8A	8A	C G	CITRUS RES & AG EXP STA
ROBBS PEAK PH	7489	02	EL DORADO	1	38 54	120 22	5120				C	SAC MUNIC UTL DIST
ROBERTSON FLAT	7492	05	PLACER	1	39 09	120 30	6740				S	DEPT OF WATER RESOURCES
ROCK CREEK	7510	07	INYO	19	37 27	118 44	9670				S	DEPT WATER RESOURCES
ROCKLIN	7516	02	PLACER	1	38 48	121 14	242	8A	8A			RAYMOND H JOHNSON
ROGERS CAMP	7533	05	TULARE	10	36 06	118 38	6240				S	CORPS OF ENGINEERS
ROSE MARIE MEADOW	7560	05	FRESNO	27	37 19	118 52	10000				S	SO CALIF EDISON CO
ROUND MEADOW	7579	05	TULARE	10	35 58	118 21	9000				S	CALIF STATE ENG
ROUND MOUNTAIN 1 NNE	7580	02	SHASTA	23	40 49	121 56	2117		8A		C	MRS MARIAN L BERTAGNA
RUNNING SPRINGS 1 E	7600	07	SAN BERDINO	15	34 12	117 05	5965				C	STATE DIV OF HWYS
SACHES SPRINGS	7623	05	TUOLUMNE	37	38 06	119 51	7900				S	HETCH HETCHY WTR SUP
SACRAMENTO WB AIRPORT R	7630	02	SACRAMENTO	23	38 31	121 30	17	MID	MID		C J	U S WEATHER BUREAU
#SACRAMENTO WB CITY R	7633	02	SACRAMENTO	23	38 35	121 30	19	MID	MID		C	U S WEATHER BUREAU
SADDLE CAMP RANGER STA	7637	02	TEHAMA	23	40 10	122 48	3850				S	U S WEATHER BUREAU
SAGEHEN CREEK	7641	03	NEVADA	36	39 26	120 14	6337		5P			UNIVERSITY OF CALIF
SAINT HELENA	7643	01	NAPA	17	38 30	122 28	225	6P	6P			EDWIN L PAULSON
SAINT HELENA 4 WSW	7646	01	NAPA	17	38 30	122 32	1780				C	EDWIN H LEARNED
SAINT HELENA 7 NE	7649	02	NAPA	23	38 34	122 23	870				C	PARISH RANCH
SAINT MARYS COLLEGE	7661	04	CONTRA COSTA	[illegible]	37 50	122 06	623	7P	7P			BROTHER U BENEDICT
SALINAS 2 E	7668	04	MONTEREY	24	36 40	121 37	80	5P	5P			SALINAS RURAL F D
SALINAS FAA AP	7669	04	MONTERY	24	36 40	121 36	75	MID	MID			FED AVIATION AGENCY
SALINAS DAM	7672	04	SN LUIS OBPO	24	35 20	120 30	1375		8A			SALINAS DAM OPERATORS
SALSIPUEDES GAGING STA	7681	06	SNTA BARBARA	32	34 35	120 24	250		8A			JOE CABRAL JR
SALT SPRINGS PWR HOUSE	7689	05	AMADOR	16	38 30	120 13	3700	3P	3P	3P		P G & E COMPANY
SAN ANDREAS 2 S	7702	05	CALAVERAS	2	38 10	120 40	830		7A			CALAVERAS CEMENT CO
SAN ANTONIO MISSION	7714	04	MONTEREY	24	36 01	121 15	1060	5P	5P			SAN ANTONIO MISSION
SAN ARDO	7716	04	MONTEREY	24	36 02	120 54	450		8A			MRS JEAN BRINAN
SAN BENITO	7719	04	SAN BENITO	20	36 31	121 05	1355				C	JOHN M SHIELDS
SAN BERNARDINO CO HOSP	7723	06	SAN BERDINO	28	34 08	117 16	1125	6P	6P			S B COUNTY HOSPITAL
SAN CLEMENTE DAM	7731	04	MONTEREY	4	36 26	121 42	600		7A			CALIF WTR & TEL CO
SANDBERG PTL FC130B	7734	06	LOS ANGELES	15	34 45	118 43	4025		4P			L A CO FIRE DEPT
SANDBERG WB R	7735	06	LOS ANGELES	29	34 45	118 44	4517	MID	MID		C HJ	U S WEATHER BUREAU
#SAN DIEGO WB AIRPORT R	7740	06	SAN DIEGO	33	32 44	117 10	13	MID	MID		C J	U S WEATHER BUREAU
SAN DIMAS FIRE WD FC95	7749	06	LOS ANGELES	26	34 06	117 48	955		8A			SAN DIMAS FIRE STA
SAN DIMAS TANBARK FLAT	7750	06	LOS ANGELES	26	34 12	117 46	2720				C	U S FOREST SERVICE
SAN FELIPE HIGHWAY STAR	7755	04	SANTA CLARA	20	37 01	121 20	365				C	STATE DIV OF HWYS
SAN FERNANDO	7759	06	LOS ANGELES	13	34 17	118 28	965	5P	5P			FARMERS INS GROUP

STATION	INDEX NO.	DIVISION	COUNTY	DRAINAGE	LATITUDE	LONGITUDE	ELEVATION	TEMP	PRECIP	EVAP	SPECIAL (SEE NOTES)	OBSERVER
SAN FERNANDO PH 3	7762	06	LOS ANGELES	13	34 19	118 30	1250				C	CORPS OF ENGINEERS
S F RICHMOND SUNSET R	7767	04	SN FRANCISCO	4	37 46	122 30	32	5P	MID		C	CITY SAN FRANCISCO
SAN FRANCISCO WB AP R	7769	04	SAN MATEO	4	37 37	122 23	8	MID	MID		C J	U S WEATHER BUREAU
#S F FEDERAL BUILDING R	7772	04	SN FRANCISCO	4	37 47	122 25	52	MID	MID		C J	U S WEATHER BUREAU
SAN GABRIEL CANYON PH	7776	06	LOS ANGELES	26	34 09	117 54	744		5P			PASADENA WATER DEPT
SAN GABRIEL DM FC425BE	7779	06	LOS ANGELES	26	34 12	117 52	1481		5P		C	ORBIN R. WATKINS
SAN GABRIEL FIRE DEPT	7785	06	LOS ANGELES	13	34 06	118 06	450	4P	4P			CITY FIRE DEPARTMENT
SAN GREGORIO 2 SE	7807	04	SAN MATEO	4	37 18	122 22	275	7P	7P			GARY J. ARATA
SAN JACINTO	7810	06	RIVERSIDE	33	33 47	116 58	1535	7P	7P			BYRUN JOHANSEN
SAN JACINTO RANGER STA	7813	06	RIVERSIDE	33	33 47	116 58	1560				C	STATE DIV OF FSTRY
SAN JOAQUIN EXP RANGE	7817	05	MADERA	27	37 05	119 43	1050				C	U S FOREST SERVICE
SAN JOSE R	7821	04	SANTA CLARA	4	37 21	121 54	67	4P	4P		C J	CITY OF SAN JOSE
SAN JUAN BAUTISTA 3SSE	7834	04	SAN BENITO	20	36 48	121 31	550				C	MRS. SANDRA J. KNOLL
SAN JUAN GUARD STATION	7837	06	ORANGE	33	33 36	117 31	730				C	CORPS OF ENGINEERS
SAN LUIS DAM	7846	05	MERCED	27	37 03	121 04	277	8A	8A	8A	C	DEPT WATER RESOURCES
SAN LUIS OBISPO POLY	7851	04	SN LUIS OBPO	4	34 31	120 40	315	7A	7A		C	CAL STATE POLY COL
SAN MARCOS PASS	7859	06	SAN BARBARA	32	34 32	119 49	2300				C	CTY OF SANTA BARBARA
#SAN MATEO	7864	04	SAN MATEO	4	37 32	122 18	21	5P	5P			CITY FIRE DEPARTMENT
SAN NICOLAS ISLAND	7870	06	VENTURA	33	33 14	119 27	502	MID	MID		C	U S WEATHER BUREAU
#SAN RAFAEL	7880	01	MARIN	17	37 58	122 32	40	4P	4P			INDEPENDENT JOURNAL
SANTA ANA FIRE STATION	7888	06	ORANGE	28	33 45	117 52	115	4P	4P			SANTA ANA FIRE DEPT
SANTA ANA RIVER PH 3	7891	06	SAN BERDINO	28	34 06	117 06	1970				C	SO CALIF EDISON CO
SANTA ANITA FERN FC432	7897	06	LOS ANGELES	13	34 13	118 01	2035		5P			LUIS LUEBKERT
SANTA BARBARA	7902	06	SNTA BARBARA	33	34 25	119 41	5	8A	8A		C	SANTA BARBARA SWG. TR.
SANTA BARBARA FAA AP	7905	06	SNTA BARBARA	33	34 26	119 50	9	MID	MID			FED AVIATION AGENCY
SANTA BARBARA TV PEAK	7909	06	SNTA BARBARA	32	34 32	119 57	4000		5P			TV STATION KEYT
SANTA CLARA UNIVERSITY	7912	04	SANTA CLARA	4	37 21	121 56	88	5P	5P			UNIV OF SANTA CLARA
SANTA CRUZ	7916	04	SANTA CRUZ	4	36 59	122 01	125	5P	5P			ROBERT E BURTON
SANTA FE DAM R	7926	06	LOS ANGELES	13	34 07	117 58	427				C	CORPS OF ENGINEERS
SANTA MARGARITA 2 SW	7930	04	SN LUIS OBPO	24	35 22	120 38	1200		6P			JOSEPH C MC KUSICK
SANTA MARGARITA BOOST	7933	04	SN LUIS OBPO	24	35 22	120 38	1100		8A			RICHARD S PILECKI
SANTA MARIA WB AIRPORT R	7946	06	SNTA BARBARA	30	34 54	120 27	236	MID	MID		C J	U S WEATHER BUREAU
SANTA MONICA	7950	06	LOS ANGELES	33	34 01	118 29	64		4P			CITY SANTA MONICA
#SANTA MONICA PIER	7953	06	LOS ANGELES	33	34 00	118 30	15	4P	4P			S M LIFEGUARD SER
SANTA PAULA	7957	06	VENTURA	29	34 21	119 05	263	4P	8A			VENTURA CO FIRE DEPT
SANTA ROSA	7965	01	SONOMA	22	38 27	122 42	167	4P	4P			CLARENCE S NEWBERRY
SANTA YNEZ	7976	06	SNTA BARBARA	32	34 37	120 05	600				C	SANTA BARBARA COUNTY
SANTIAGO DAM	7987	06	ORANGE	28	33 47	117 43	855				C	WILLIAM O SAPPINGTON
SAUGUS PWR PL NO 1	8014	06	LOS ANGELES	29	34 35	118 27	2105		6A			L A WTR & PWR DEPT
SAWYERS BAR RANGER STA	8025	01	SISKIYOU	12	41 18	123 08	2169	8A	8A			U S FOREST SERVICE
#SCOTIA	8045	01	HUMBOLDT	7	40 29	124 06	139	8A	8A			PACIFIC LUMBER CO
SEARSVILLE LAKE	8068	04	SAN MATEO	4	37 24	122 14	350		8A			AUSTIN CLAPP
SEBASTOPOL 4 SSE	8072	01	SONOMA	17	38 21	122 49	145				C	GEO A NAHMENS
SECRET VALLEY	8074	03	LASSEN	18	40 31	120 16	4440		6A			MRS GEORGE W RUMBO
SEPULVEDA DAM	8092	06	LOS ANGELES	13	34 10	118 28	740				C	CORPS OF ENGINEERS
SHASTA DAM	8135	02	SHASTA	23	40 43	122 25	1076	8A	8A	8A	C H	U S BUR RECLAMATION
SHELTER COVE	8162	01	HUMBOLDT	17	40 02	124 04	232	5P	5P			MRS MARILYN F MACHI
SHINGLE SPRINGS	8173	02	EL DORADO	1	38 40	120 55	1375		7A			THEODORE B HEUSNER
SHINGLETOWN 2 E	8175	02	SHASTA	23	40 30	121 51	3535		7A			MRS JANICE M SUTTER
SIERRA CITY	8207	02	SIERRA	39	39 34	120 38	4150	6P	6P		H	MRS. JEANNE W. MCMAHAN
SIERRAVILLE RANGER STA	8218	02	SIERRA	8	39 35	120 22	4975	8A	8A		C H	U S FOREST SERVICE
SIGNAL HILL FC 415	8230	06	LOS ANGELES	13	33 48	118 10	100		5P		C	GEORGE I OSBORN
SILVERADO RANGER STA	8243	06	ORANGE	28	33 45	117 39	1695				C	CORPS OF ENGINEERS
SKAGGS SPGS LAS LOMAS	8272	01	SONOMA	22	38 41	123 08	1930		8A		H	JOHN K LEITHOLD
SLACK CANYON	8276	04	MONTEREY	24	36 05	120 40	1730				C	STATE DIV OF FSTRY
SNOW CREEK UPPER	8317	07	RIVERSIDE	6	33 52	116 41	1940		7A			DESERT WATER AGENCY
SNOW FLAT	8318	05	MARIPOSA	14	37 50	119 30	8700				S	DEPT WATER RESOURCES
SODA SPRINGS 1 E R	8332	02	NEVADA	39	39 19	120 22	6885	8A	8A		C H	ROBERT MAUGHAN
SOLEDAD	8338	04	MONTEREY	24	36 26	121 20	195		8A			JOHN N FRANCIONI
SOMERSET 5 ESE	8344	05	EL DORADO	16	38 37	120 36	3160				C	JACK A. HASELEY
SOMIS 3 NW	8349	06	VENTURA	33	34 17	119 03	510		8A			BERYLWOOD INVEST CO
SONOMA	8351	01	SONOMA	17	38 17	122 27	70	5P	5P			LAURENCE W DICKEY
SONORA RS	8353	05	TUOLUMNE	37	37 59	120 23	1749	8A	8A		H	STATE DIV.OF FORESTRY
SONORA JUNCTION	8355	03	MONO	38	38 21	119 27	6886				C	STATE DIV OF HWYS
S E FARALLON	8376	04	SAN FRANCISC	4	37 42	123 00	35				C	U S COAST GUARD
SO ENTRANCE YOSEMITE	8380	05	MARIPOSA	14	37 30	119 38	5120	6A	8A		H	U S NAT PARK SERVICE
SOUTH LAKE	8406	07	INYO	19	37 11	118 34	9580				S	SOUTHERN CALIF EDISON C
SPADRA PAC FC 356 C	8436	06	LOS ANGELES	26	34 03	117 49	676		4P		C	J. E. STULL
SPRECKELS HWY BRIDGE	8446	04	MONTEREY	24	36 36	121 41	60		8A			U S WEATHER BUREAU
SPRINGVILLE 7 ENE	8455	05	TULARE	9	36 10	118 42	2470		7A			ELMER A SUTTON
SPRINGVILLE RANGER STA	8460	05	TULARE	9	36 08	118 48	1050				C	U S FOREST SERVICE
SPRINGVILLE TULE HDWKS	8463	05	TULARE	9	36 12	118 39	4070				C	P G & E COMPANY
SQUAW VALLEY	8474	03	PLACER	36	39 12	120 14	6235	8A	8A		H	SQUAW VALLEY STATE PK
SQUIRREL INN 2	8479	07	SAN BERDINO	15	34 14	117 14	5680	5P	5P		H	LEROY KEMP
STANDISH 1 E	8487	03	LASSEN	18	40 22	120 24	4030		8A			RAY C FRALEY
STANDISH HICKEY ST PK	8490	01	MENDOCINO	7	39 53	123 44	850		8A			CAL DIV BEACH & PKS
STANISLAUS POWER HOUSE	8499	05	TUOLUMNE	34	38 08	120 22	1060		1P			P G & E COMPANY
STATE LAKES	8510	05	FRESNO	11	36 56	118 35	10300				S	CORPS OF ENGINEERS
STIRLING CITY RS	8544	02	BUTTE	8	39 54	121 32	3518				C	STATE DIV OF FSTRY
STOCKTON DISPOSAL PL	8554	05	SAN JOAQUIN	27	37 56	121 20	11				C	CITY OF STOCKTON
#STOCKTON WBAP	8558	05	SAN JOAQUIN	27	37 54	121 15	22	MID	MID		J	U S WEATHER BUREAU
STOCKTON FIRE STA NO 4	8560	05	SAN JOAQUIN	27	38 00	121 19	12	8A	8A			STOCKTON FIRE STA NO 4
STONYFORD COOLEY RANCH	8578	02	COLUSA	23	39 15	122 40	3015		8A			FRED H COOLEY
STONYFORD RANGER STA	8580	02	COLUSA	23	39 23	122 33	1168		8A			U S FOREST SERVICE
STONY GORGE RESERVOIR	8587	02	GLENN	23	39 35	122 32	791	5P	5P		C	ORLAND UNIT WU ASSN
STOUTS MEADOW	8591	02	SHASTA	21	41 10	121 56	5300				S	DEPT WATER RESOURCES
STRAWBERRY VALLEY	8606	02	YUBA	39	39 34	121 06	3808	5P	5P		H	MRS. LILLIAN MAGRUDER
SUEY RANCH	8627	06	SN LUIS OBPO	30	35 00	120 23	390		5P			SUEY RANCH
SUMMIT MEADOW	8648	05	FRESNO	11	37 05	119 13	6240				S	DEPT OF WTR RESOURCES
SUNSET BEACH STATE PK	8680	04	SANTA CRUZ	20	36 54	121 50	85				C	CAL DIV BEACH & PARK
SURF 2 ENE	8697	06	SNTA BARBARA	32	34 41	120 34	110				C	U S AIR FORCE
SUSANA KNOLLS	8700	06	VENTURA	33	34 16	118 40	1085		8A			SUSANA KN FIRE STA
SUSANVILLE AIRPORT	8702	03	LASSEN	18	40 23	120 34	4148	MID	MID		H	DAVID BARR
SUSANVILLE 1 WNW	8703	03	LASSEN	18	40 26	120 40	4555				C	STATE DIV OF FSTRY
SUTTER HILL RANGER STA	8713	05	AMADOR	16	38 23	120 48	1586		8A			STATE DIV OF FSTRY
SWAIN MOUNTAIN	8716	02	PLUMAS	8	40 27	121 06	6160				S	CALIF DEPT WATER RES
TAFT	8752	05	KERN	10	35 09	119 28	1025				C	KERN CO FSTRY & FD
TAHOE CITY	8758	03	PLACER	36	39 10	120 08	6230	8A	8A	8A	H	MRS. ESTHER BEATTY
TAHOE VALLEY FAA AP	8762	03	EL DORADO	36	38 54	120 00	6254	4P				FED AVIATION AGENCY
TALBOT CAMP	8771	02	PLACER	1	39 12	120 22	6000				S	DEPT WATER RESOURCES
TEHACHAPI	8826	05	KERN	10	35 08	118 27	3975	5P	5P		H	HARRY M. COWAN
TEHACHAPI AIRPORT	8832	05	KERN	10	35 08	118 26	3960				C	TEHACHAPI CUMMINGS
TEJON RANCHO	8839	05	KERN	10	35 02	118 45	1425	5P	5P			TEJON RANCH COMPANY
TERMO	8873	03	LASSEN	18	40 52	120 27	5300	6P	6P		C	SULO E LAKSO
THE CEDARS	8881	02	PLACER	1	39 15	120 21	5900				S	DEPT OF WATER RESOURCES
THE GEYSERS	8865	01	SONOMA	22	38 48	122 50	1668				C	MRS FAYE DEWEY
THERMAL FAA AIRPORT	8892	07	RIVERSIDE	6	33 38	116 10	-120	MID	MID		C	FED AVIATION AGENCY
THOUSAND OAKS	8905	06	VENTURA	33	34 11	118 51	810		8A			VENTURA CO FIRE DEPT
THREE MILE VALLEY	8909	02	PLUMAS	8	39 54	120 34	5900				S	CALIF DEPT WATER RES
THREE RIVERS 6 SE	8912	05	TULARE	9	36 22	118 51	2200				C	GLENN BAKER
THREE RVRS EDISON PH 2	8914	05	TULARE	9	36 28	118 53	950	2P	2P			SO CALIF EDISON CO
THREE RVRS EDISON PH 1	8917	05	TULARE	9	36 28	118 52	1140				C	SO CALIF EDISON CO
TIGER CREEK PH	8928	05	AMADOR	16	38 27	120 29	2355	4P	4P		C	P G & E COMPANY
TOPANGA PATROL STA FC6	8967	06	LOS ANGELES	33	34 05	118 36	745		5P			L A CO FIRE DEPT
TORRANCE	8973	06	LOS ANGELES	33	33 48	118 20	110	4P	4P			TORRANCE MUN AIRPORT
TRABUCO CANYON	8992	06	ORANGE	33	33 39	117 36	970				C	ORANGE CO PARK DEPT
TRACY 2 SSE	8997	05	SAN JOAQUIN	27	37 43	121 25	105				C	AAGE R TUGEL
TRACY CARBONA	8999	05	SAN JOAQUIN	27	37 42	121 25	140	8A	8A			BANTA CARBONA IR CO
TRACY PUMPING PLANT	9001	05	ALAMEDA	27	37 48	121 35	61	6P	6P	6P		U S BUR RECLAMATION
TRINITY DAM VISTA PT	9024	01	TRINITY	35	40 48	122 46	2500	8A	8A	8A		U S BUR RECLAMATION
TRONA	9035	07	SAN BERDINO	6	35 47	117 23	1695	8A	8A			AMERICAN P & C CORP
TROUGH SPRING	9037	02	COLUSA	23	39 18	122 39	4000				S	CORPS OF ENGINEERS
TRUCKEE RANGER STATION	9043	03	NEVADA	36	39 20	120 11	5995	8A	8A		C	U S FOREST SERVICE
TUJUNGA	9047	06	LOS ANGELES	13	34 16	118 18	1690	7P	7P			JAMES D. PARRA
TUJUNGA MILL CR FC 470	9049	06	LOS ANGELES	13	34 23	118 05	4645				C	LOS ANGELES CO FCD
TULEFIELD	9052	05	KERN	10	35 09	119 01	295		7A			KERN COUNTY LAND CO
TULELAKE R	9053	01	SISKIYOU	12	41 58	121 28	4035	5P	5P	5P	C H	TULELAKE IRRIG DIST
TUNNEL RANGER STATION	9061	05	TULARE	10	36 22	118 17	8950				S	U S WEATHER BUREAU
TUOLUMNE MEADOWS	9063	05	TUOLUMNE	37	37 53	119 20	8600				S	DEPT WATER RESOURCES
TURLOCK	9073	05	STANISLAUS	14	37 29	120 51	115		8A			CARL A PEARSON
TUSTIN IRVINE RANCH	9087	06	ORANGE	33	33 44	117 47	118	3P	3P			THE IRVINE COMPANY
TWENTY MILE HOLLOW	9097	02	TEHAMA	23	40 08	121 48	2800				S	DEPT OF WATER RESOURCES
TWENTYNINE PALMS	9099	07	SAN BERDINO	6	34 08	116 02	1975	5P	5P			U S NAT PARK SERVICE
TWIN LAKES	9105	02	ALPINE	1	38 42	120 02	7829	4P	4P		H	P G & E COMPANY
TWITCHELL DAM	9111	06	SNTA BARBARA	30	34 59	120 19	582	4P	4P	4P		SANTA MARIA VLY WCD
UHL RANGER STATION	9120	05	TULARE	9	35 53	118 39	3680				C	U S FOREST SERVICE
#UKIAH	9122	01	MENDOCINO	22	39 09	123 12	623	5P	5P			CITY FIRE DEPARTMENT
UKIAH 4 WSW	9124	01	MENDOCINO	22	39 08	123 16	1900		8A			MRS MARJORIE S DORY
UNION OIL STEARNS ABS	9138	06	ORANGE	26	33 56	117 52	710		6A			CLOSED 4/1/70
#U C L A	9152	06	LOS ANGELES	33	34 04	118 27	430	4P	4P			U C L A

STATION INDEX

STATION	INDEX NO.	DIVISION	COUNTY	DRAINAGE ‡	LATITUDE	LONGITUDE	ELEVATION	OBSERVATION TIME AND TABLES: TEMP.	PRECIP.	EVAP.	SPECIAL (SEE NOTES)	OBSERVER
[illegible]	9158	06	SAN BERNDINO	28	34 08	117 39	2605	5P	5P			LIBERTY GROVES CORP
[illegible]	9167	02	LAKE	23	39 11	123 02	1524		4P			EDGAR J SCHWETTE
[illegible]	9171	01	MENDOCINO	17	39 19	124 11	255		5P			WESLEY C ROSCOE
[illegible]	9185	04	ALAMEDA	4	37 45	121 40	394	8A	8A		C	E BAY MUN UTL DIST
[illegible]	9189	04	SAN BENITO	20	36 38	121 02	2050				C	ELDON FANCHER
[illegible]	9200	02	SOLANO	23	38 22	121 57	105	5P	5P			VACAVILLE FIRE DIST
[illegible]	9221	04	MONTEREY	24	35 53	121 [illegible]	957				C	MISS JUDY A. WOLF
[illegible]	9232	04	SAN DIEGO	33	33 14	117 01	1390		4P			VALLEY CNT MUN WATER
[illegible]	9251	07	LOS ANGELES	15	34 27	118 [illegible]	3705	3P	3P			U S FOREST SERVICE
[illegible]	9259	06	LOS ANGELES	13	34 21	118 27	695		3P			VAN NUYS PUBLISH CO
[illegible]	9278	01	SONOMA	22	38 37	123 01	1260				C	SONOMA CFC AND WTR CO
[illegible]	9283	06	SANTA BARBARA	33	34 51	119 29	2749				C	U S FOREST SERVICE
[illegible]	9285	05	VENTURA	33	34 17	119 17	105		8A			CO. FLOOD CONTROL DIST
[illegible]	9324	05	FRESNO	27	37 22	118 59	7520				S	SO CALIF EDISON CO
[illegible]	9325	07	SAN BERNDINO	15	34 32	117 18	2858	8A	8A		C	VICTOR CO WATER DIST
[illegible]	9328	05	FRESNO	15	36 45	118 25	9500				S	CORPS OF ENGINEERS
[illegible]	9355	06	LOS ANGELES	29	34 29	118 08	3,35		5P			L A CO FIRE DEPT
[illegible]	9358	02	PLUMAS	5	39 49	120 11	4950		4P			FRANK DOTTA
[illegible]	9367	05	TULARE	9	36 20	119 18	354	8A	8A			VISALIA FIRE DEPARTMENT
[illegible]	9378	06	SAN DIEGO	33	33 14	117 14	510	5P	5P			VISTA FIRE DEPT
[illegible]	9386	02	SHASTA	23	40 57	122 26	1310		8A		C	W. FRED BORING
[illegible]	9390	02	SHASTA	23	40 28	121 52	2200	4P	4P		C	P G & E COMPANY
[illegible]	9408	05	CALAVERAS	2	38 11	120 58	214		8A			CLARION E VAN SCHAICK
[illegible]	9410	04	CONTRA COSTA	4	37 57	122 05	120		5P			MRS. JOAN THOMAS
[illegible]	9413	04	CONTRA COSTA	4	37 53	122 02	245	5P	5P			JOHN F. TERRY
[illegible]	9416	04	CONTRA COSTA	4	37 54	122 01	220				C	TOMAS S VANASEK
[illegible]	9417	04	CONTRA COSTA	4	37 54	121 59	400		9A			MRS. BETTY FAIRCLOUGH
[illegible]	9431	06	LOS ANGELES	26	34 00	117 52	488		8A			L A CO FIRE DEPT
[illegible]	9447	06	SAN DIEGO	33	33 17	116 38	3180	4P	4P		C	WARNERS RESORT CO
[illegible]	9452	05	KERN	19	35 36	119 20	333	8A	8A			KERN CO FSTRY & F D
[illegible]	9458	06	SANTA BARBARA	30	34 59	119 54	2370				C	PHOENIX RANCH
[illegible]	9463	04	SANTA CRUZ	29	36 56	121 46	95	8A	8A			CITY OF WATSONVILLE
[illegible]	9482	05	MARIPOSA	4	37 32	119 40	3965				C	U S NAT PARK SERVICE
[illegible]	9490	01	TRINITY	35	40 44	122 56	2050	8A	8A		C	U S FOREST SERVICE
[illegible]	9499	01	SISKIYOU	12	41 26	122 23	3593	8A	8A			WEED FIRE DEPARTMENT
[illegible]	9512	05	KERN	20	35 40	118 18	2680				C	VERNON L BLOUNT
[illegible]	9526	03	LASSEN	18	40 16	121 04	4035		3P			ED FILIPELLI
[illegible]	9532	06	SANTA BARBARA	32	34 42	119 40	6280				S	U S WEATHER BUREAU
[illegible]	9540	05	FRESNO	1	36 13	119 59	285		7A			BOSTON RANCH CO
WEST POINT	9582	05	CALAVERAS	9	38 24	120 32	2820		8A			STATE DIV OF FORESTRY
WESTVILLE	9597	02	PLACER	1	39 11	120 39	5290				S	DEPT WATER RESOURCES
WET MEADOW	9602	05	TULARE	10	36 21	118 34	8950				S	CORPS OF ENGINEERS
WHEATLAND 2 NE	9605	02	YUBA	39	39 02	121 23	105			C		ESTATE OF SAMUEL DAMON
WHISKEYTOWN RES	9611	02	SHASTA	23	40 37	122 32	1295	9A	9A	9A		U S BUR RECLAMATION
WHITE MOUNTAIN 1	9632	07	MONO	6	37 30	118 11	10150	8A	8A		H	UNIVERSITY OF CALIF
WHITE MOUNTAIN 2	9633	07	MONO	6	37 35	118 14	12470	8A	8A		H	UNIVERSITY OF CALIF
WHITE MTN STORAGE	9635	07	SAN BERDING	6	34 20	117 00	7260				S	STATE OF CALIFORNIA
WHITTIER CTY H FC 106C	9660	06	LOS ANGELES	26	33 58	118 02	340		5P			MISS MARTHA BAILEY
WILDROSE RANGER STA	9671	07	INYO	6	36 15	117 14	4100	5P	5P			NATIONAL PARK SERVICE
WILLIAMS	9677	02	COLUSA	23	39 09	122 09	86	9A	9A	C		CITY OF WILLIAMS
WILLITS 1 NE	9684	01	MENDOCINO	17	39 25	123 21	1348	4P	4P			LOUIS L BERTAIN
WILLITS HOWARD FOR RS	9685	01	MENDOCINO	7	39 21	123 19	1925			C		STATE DIV OF FSTRY
WILLOW CREEK 1 NW	9694	01	TRINITY	35	40 57	123 38	461	8A	8A	8A		U S FOREST SERVICE
WILLOWS	9699	02	GLENN	23	39 32	122 12	140	8A	8A			HOWARD R ALLARD
WILLOWS USGR	9700	02	GLENN	23	39 32	122 12	135	4P	4P	4PC		USBR MATERIAL CONTL DIV
WINCHESTER	9722	06	RIVERSIDE	33	33 43	117 05	1475			C		JIM H BLACKMORE
WINTERS	9742	02	YOLO	23	38 32	121 58	135	8A	8A			J NEWTON WALLACE
WOFFORD HEIGHTS	9756	05	KERN	10	35 43	118 27	2700		5S			JAMES H JORGENSEN
WOODFORDS	9775	03	ALPINE	3	38 47	119 49	5671	5P	5P		H	MRS WILMA C BARR
WOODLAND 1 WNW	9781	02	YOLO	23	38 41	121 48	69	9A	9A			U C AGR EXTEN SERV
WRIGHTS	9814	04	SANTA CLARA	4	37 08	121 57	1600		5P			MARVIN E WARE
WRIGHTS LAKE	9816	02	EL DORADO	1	38 51	120 14	9950				S	U S WEATHER BUREAU
YORBA LINDA	9847	06	ORANGE	26	33 54	117 49	415	5P	5P			YORBA LINDA WATER CO
YORKVILLE	9851	01	MENDOCINO	17	38 54	123 14	1100			C		MRS. V. SYLVIA HULBERT
YOSEMITE PARK HEADQTRS	9855	05	MARIPOSA	14	37 45	119 35	3970	7A	7A	C	H	U S NAT PARK SERVICE
YREKA	9860	01	SISKIYOU	12	41 43	122 38	2625	8A	8A		H	U S FOREST SERVICE
ZENIA-KETTENPOM STORE	9953	01	TRINITY	7	40 10	123 27	3600			C		WAYNE KING
CLOSED STATIONS												
ALONG BEACH	5082	06	LOS ANGELES	13	33 46	118 12	34	3P	10P			CLOSED 3/20/70
PARKFIELD 7 NNW	6706	04	MONTEREY	24	36 00	120 28	3590			C		CLOSED 6/1/69
UNION OIL STEARNS ABS	9138	06	ORANGE	26	33 50	117 52	710		6A			CLOSED 4/1/70
NEW STATION												
CASTLE ROCK RAD LAB	1583	05	SAN JOAQUIN	27	37 38	121 30	515		8A			LAWRENCE RAD LAB

‡ DRAINAGE CODE -AMERICAN 2-CALAVERAS 3-CARSON 4-CENTRAL COAST 5-COLORADO 6-DESERT 7-EEL 8-FEATHER 9-KAWEAH 10-KERN 11-KINGS 12-KLAMATH 13-LOS ANGELES 14-MERCED 15-MOJAVE 16-MOKELUMNE 17-NORTH COAST 18-N. E. INTERIOR 19-OWENS 20-PAJARO 21-PIT 22-RUSSIAN 23-SACRAMENTO 24-SALINAS 25-SAN DIEGO 26-SAN GABRIEL 27-SAN JOAQUIN 28-SANTA ANA 29-SANTA CLARA 30-SANTA MARIA 31-SANTA MARGARITA 32-SANTA YNEZ 33-SOUTH COAST 34-STANISLAUS 35-TRINITY 36-TRUCKEE 37-TUOLUMNE 38-WALKER

REFERENCE NOTES

Additional information regarding the climate of California may be obtained by writing to the Environmental Science Services Administration State Climatologist, 557 Federal Office Building, 50 Fulton Street, San Francisco, California 94102, or to any Weather Bureau Office near you. Additional precipitation data are contained in "HOURLY PRECIPITATION DATA CALIFORNIA" and "Storage-Gage Precipitation Data for Western United States".

DIMENSIONAL UNITS: Unless otherwise indicated, dimensional units used in this bulletin are: Temperature in °F, precipitation and evaporation in inches and wind movement in miles. Monthly degree day totals are the sums of the negative departures of average daily temperatures from 65°F. In "Supplemental Data" table directions entered in figures are tens of degrees. Resultant wind is the vector sum of wind directions and speeds divided by the number of observations.

OBSERVATION TIME: The Station Index shows observation times in local standard time. During the summer months some observers take the observations on daylight saving time. Snow on ground in the "Snowfall and Snow on Ground" table is at observation time for all except Weather Bureau and FAA stations. For these stations snow on ground values are at 4:00 a.m., P.S.T., except for Bishop WB AP, Blue Canyon WB AP, and Sandberg WB, which are taken at 6:00 a.m., P.S.T., and Mt. Shasta WB City at 8:00 a.m., P.S.T. Data in the "Extremes" table, "Daily Precipitation" table, "Daily Temperature" table, "Evaporation and Wind" table, and snowfall in the "Snowfall and Snow on Ground" table, when published, are for the 24 hours ending at time of observation.

EVAPORATION is measured in the standard Weather Bureau type pan of 4-foot diameter unless otherwise shown by footnote following the Evaporation and Wind table. Max and Min values in the Evaporation and Wind table are extremes of temperature of water in pan as recorded during 24 hours ending at time of observation. Wind is the total wind movement in miles over the evaporation pan as determined by a continuous anemometer recorder located 6-8 inches above the pan.

WATER EQUIVALENT values published in the "Snowfall and Snow on Ground" table are the water equivalent of snow, sleet, or ice on the ground. Samples for obtaining measurements are taken from different points for successive observations; consequently, occasional drifting and other causes of local variability in the snowpack may result in apparent inconsistencies in the record.

SNOWFALL: Entries of snowfall in the "Climatological Data" table, the "Snowfall and Snow on Ground" table, and in the "Seasonal Snowfall" table, include snow and sleet. Entries of snow on ground include snow, sleet, and ice.

NORMALS for all stations are climatological standard normals based on the period 1931-1960.

DIVISIONS, as used in this publication, became effective with data for January 1941.

STATION NAMES: Figures and letters following the station name, such as 12 SSW, indicate distance in miles and direction from the post office.

SEASONAL TABLES: Monthly and seasonal snowfall and heating degree days for the 12 months ending with the preceding June data will be carried in the July issue of this bulletin.

DELAYED DATA AND CORRECTIONS will be carried only in the June and December issues of this bulletin.

INTERPOLATED VALUES for monthly precipitation totals may be found in the annual issue of this publication.

IN THE DATA TABLES THE SYMBOLS AND LETTERS WHEN USED INDICATE THE FOLLOWING:

- \- No record in the "Supplemental Data" table, "Daily Precipitation" table, "Evaporation and Wind" table, "Snowfall and Snow on Ground" table, "Daily Soil Temperature" table, and the "Station Index."

  No record in the "Climatological Data" table and the "Daily Temperature" table is indicated by no entry.

- \+ And also on an earlier date or dates.
- ++ Highest observed one minute windspeed. This station is not equipped with an instrument to measure fastest mile data.
- * Amount included in following measurement, time distribution unknown.
- // Gage is equipped with a windshield.
- B Adjusted to a full month.
- D Water equivalent of snowfall wholly or partly estimated, using a ratio of 1 inch water equivalent to every 10 inches of new snowfall.
- M One or more days of record missing; if average value is entered, less than 10 days record is missing. See "Daily Temperature" table for detailed daily record. Degree day data, if carried for this station, have been adjusted to represent the value for a full month.
- R Amounts from recording gage. (These amounts are essentially accurate but may vary slightly from the amounts to be published later in Hourly Precipitation Data.)
- T Trace, an amount too small to measure.
- V Includes total for previous month.

IN THE STATION INDEX THE SYMBOLS AND LETTERS WHEN USED INDICATE THE FOLLOWING:

- AR This entry in time of observation column in Station Index means after rain.
- C Recording Rain Gage Station. Hourly precipitation values are processed for special purposes, and are published later in the "Hourly Precipitation Data" bulletin. If daily amounts are published in "Climatological Data" bulletin they are from a separate non-recording gage, except where indicated by reference 'R'. Such amounts may differ from amounts published from the recording gage in the "Hourly Precipitation Data" bulletin.
- G "Soil Temperature" table.
- H "Snowfall and Snow on Ground" table. Omission of data in any month indicates no snowfall and/or snow on ground in that month.
- J "Supplemental Data" table.
- S Storage precipitation station. Precipitation measurements, made at irregular intervals will be published later in "Precipitation Data from Storage-Gage Stations" Bulletin.
- SS This entry in time of observation column in Station Index means observation made near sunset.
- VAR This entry in time of observation column in Station Index means variable.
- \# Thermometers are generally exposed in a shelter located a few feet above sod-covered ground; however, this reference indicates that the thermometers are exposed in a shelter located on the roof of a building.

Stations appearing in the tables with no data were either missing or received too late to be included in this issue.

General weather conditions in the U. S. for each month are described in the publications MONTHLY WEATHER REVIEW, CLIMATOLOGICAL DATA NATIONAL SUMMARY, and STORM DATA, all of which may be obtained from the Superintendent of Documents, Government Printing Office, Washington, D. C. 20402.

Information concerning the history of changes in locations, elevations, exposure, etc., of substations through 1957 may be found in the publication "Substation History" for this State, price $1.25. Similar information for regular Weather Bureau stations may be found in the latest annual issue of Local Climatological Data, price 15 cents. These publications may be obtained from the Superintendent of Documents at the address shown above.

Subscription Price: 20 cents per copy, monthly and annual; $2.50 per year. (Yearly subscription includes the Annual Summary.) Checks and money orders should be made payable to the Superintendent of Documents. Remittance and correspondence regarding subscriptions should be sent to the Superintendent of Documents, Government Printing Office, Washington, D. C. 20402.

USCOMM-ESSA-ASHEVILLE-6/3/70-2500

CALIFORNIA
120TH MERIDIAN TIME ZONE
NORTH
SACRAMENTO
NORTH EAST
INTERIOR BASINS
COAST
DRAINAGE
DRAINAGE
SAN
JOAQUIN
SOUTHEAST
DESERT BASINS
CENTRAL COAST
DRAINAGE
DRAINAGE
NORTH COAST
DRAINAGE
CENTRAL COAST
DRAINAGE
STATUTE MILES
SAN FRANCISCO AREA
STATION LEGEND
Type of gage
Recording
Both types
Double circle combinations indicate the availability of more detailed meteorological data
ALBERS EQUAL AREA PROJECTION
STANDARD PARALLELS AT 29 1/2° AND 45 1/2°

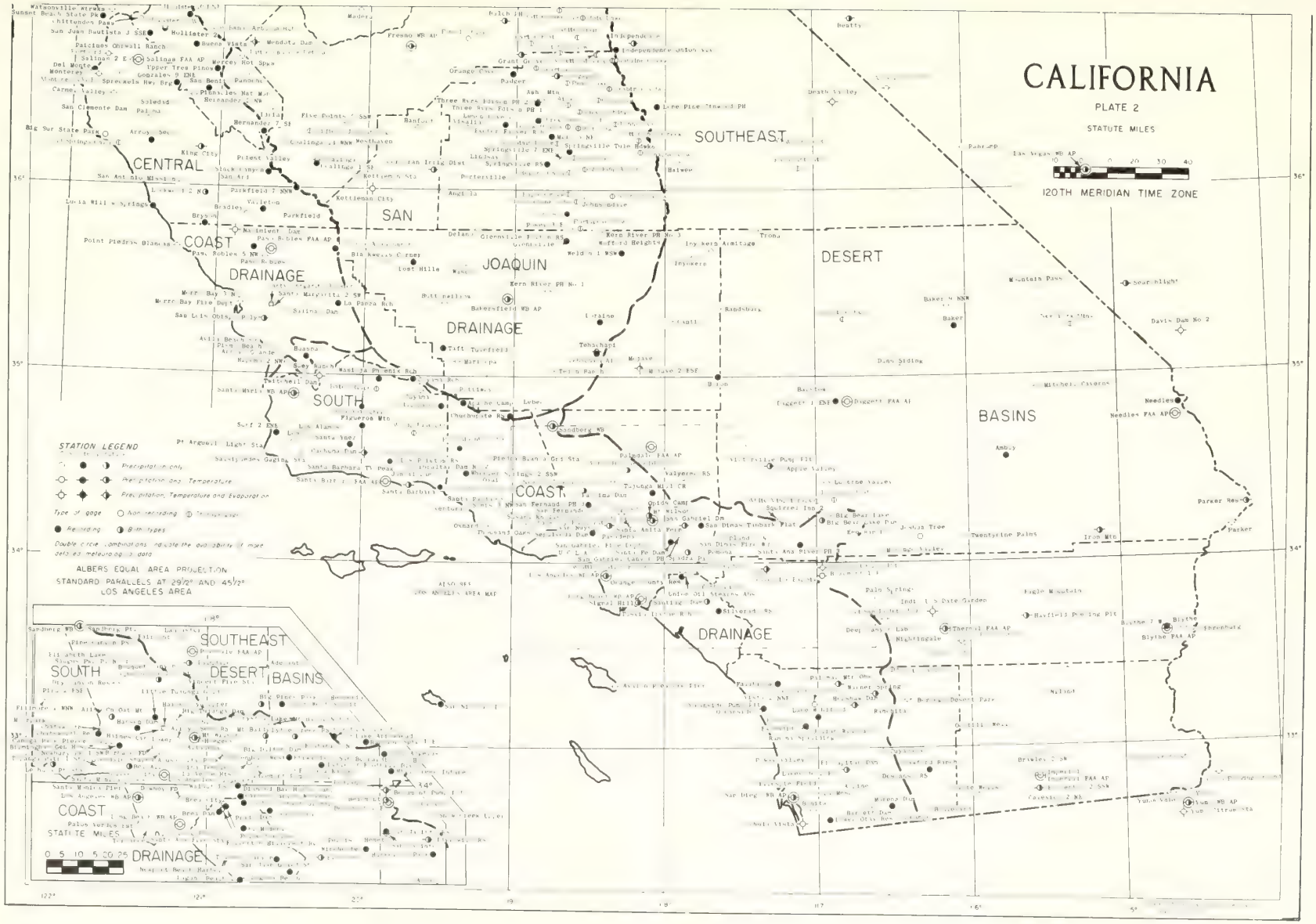
CALIFORNIA
PLATE 2
STATUTE MILES
0 20 30 40
120TH MERIDIAN TIME ZONE
CENTRAL
COAST
DRAINAGE
SAN
JOAQUIN
DRAINAGE
SOUTHEAST
DESERT
BASINS
SOUTH
COAST
DRAINAGE
STATION LEGEND
Precipitation only
Precipitation and Temperature
Precipitation, Temperature and Evaporation
Type of gage
Non-recording
Recording
Both types
Double circle combinations indicate the availability of more detailed meteorological data
ALBERS EQUAL AREA PROJECTION
STANDARD PARALLELS AT 29½° AND 45½°
LOS ANGELES AREA
SOUTHEAST
SOUTH
DESERT
BASINS
COAST
DRAINAGE
STATUTE MILES
0 5 10 5 20 25

A UNITED STATES DEPARTMENT OF COMMERCE PUBLICATION

CLIMATOLOGICAL DATA

U.S. DEPARTMENT OF COMMERCE

ENVIRONMENTAL SCIENCE SERVICES ADMINISTRATION
ENVIRONMENTAL DATA SERVICE
In Cooperation with Department of Water Resources, State of California

JUL 15 1970
S.I.T. TECH. & AGR. DIV. LIBRARY

CALIFORNIA
MAY 1970
Volume 74 No. 5

CLIMATOLOGICAL DATA

Station	Temperature: Average Maximum	Average Minimum	Average	Departure From Normal	Highest	Date	Lowest	Date	Degree Days	No. of Days: Max. 90° or Above	Max. 32° or Below	Min. 32° or Below	Min. 0° or Below	Precipitation: Total	Departure From Normal	Greatest Day	Date	Snow, Sleet: Total	Max. Depth on Ground	Date	No. of Days: 1.0 or More	.50 or More	1.00 or More
* * *																							
NORTH COAST DRAINAGE 01																							
ALDERPOINT	76.3	44.6	60.5		96	26	34	7	166	4	0	0	0	.95		.45	12	.0	0		4	0	0
ANGWIN PAC UNION COL	76.5	49.6	63.1		94	17	36	11	150	5	0	0	0	T		T	9	.0	0		0	0	0
BIG BAR RANGER STATION	78.9M	44.1M	61.5M		99	26	34	11	166	10	0	0	0	.87		.35	12	.0	0		4	0	0
CALLAHAN RANGER STA	76.8	38.1	57.5		93	25	24	11	231	3	0	6	0	.31		.08	11+	.0	0		0	0	0
CECILVILLE 5 SE	72.8M	35.8M	54.3M		89	31	23	11	327	0	0	9	0	.71		.30	10	T	0		3	0	0
CLOVERDALE 3 SSE	80.8	49.0	64.9	1.4	103	16	39	12	94	8	0	0	0	.07	- 1.16	.04	12	.0	0		0	0	0
COVELO	78.8M	40.2M	59.5M		95	26+	31	12	191	6	0	2	0	.25		.14	12	.0	0		1	0	0
CRESCENT CITY 1 N	62.6	45.1	53.9		92	31	40	28+	348	1	0	0	0	2.91		1.40	8	.0	0				
DUTTONS LANDING	74.6M	48.7M	61.7M		94	17+	40	7	155	5	0	0	0	.00		.00		.0	0		0	0	0
ELK VALLEY	72.3M	38.1M	55.2M		92	25	30	11	305	■	0	6	0	1.99		.65	10	T	0		5	3	0
EUREKA WB CITY R	57.3	47.2	52.3	- .7	81	31	42	7	385	0	0	0	0	1.38	- .80	.58	8	.0	0		5	1	0
FERNDALE 2 NW	61.2	44.3	52.8		86	31	38	7	373	0	0	0	0	.80		.32	■	.0	0		4	0	0
FOREST GLEN	75.9	37.6	56.8	1.1	93	16	30	11+	257	4	0	3	0	1.00	- 1.56	.55	12	.0	0		4	1	0
FORT BRAGG	59.3	45.5	52.4		69	31	40	12+	386	0	0	0	0	.40	- 1.15	.13	9	.0	0		2	0	0
FORT BRAGG AVIATION																							
FORT JONES RANGER STA	78.6	37.3	58.0		93	25+	22	11	219	5	0	6	0	.37		.14	11	T	0		2	0	0
FORT ROSS	62.3	43.9	53.1		72	31	40	11+	361	0	0	0	0	.08	- 1.49	.04	8	.0	0		0	0	0
GRATON	80.5	42.4	61.5	2.3	98	31	34	12	142	8	0	0	0	T	- 1.27	T	12	.0	0		0	0	0
HAPPY CAMP RANGER STA	78.9	43.5	61.2	.0	98	26	33	11	161	■	0	0	0	.89	- 1.27	.45	12	T	T	11	3	0	0
HEALDSBURG	83.9	49.9	66.9	4.6	104	31	39	12	66	14	0	0	0	.02	- 1.18	.02	12	.0	0		0	0	0
HILTS	70.5M	38.6M	54.6M		90	26	27	11	326	1	0	5	0	.09		.04	8	.0	0		0	0	0
HOOPA	75.9	44.5	60.2		95	26+	37	11	183	5	0	0	0	1.59		.67	12	.0	0		4	1	0
KENTFIELD	79.0	47.8	63.4	3.3	96	31	40	7	106	5	0	0	0	.15	- 1.26	.15	13	.0	0		1	0	0
KLAMATH R	63.5	45.0	54.3		91	31	38	7	330	1	0	0	0	4.60		2.10	8	.0	0		6	3	2
LAKE PILLSBURY NO 2																							
LAVA BEDS NAT MONUMENT	67.5	37.8	52.7		84	26	19	12	376	0	0	9	0	1.13		.79	27	1.0	1	11+	3	1	0
MOUNT HEBRON RS	M	M	M		83	26	22	12		0	0		0	.24		.18	12	T	0		1	0	0
NAPA STATE HOSPITAL	80.3	47.8	64.1	3.5	102	31	39	7	110	9	0	0	0	T	- .87	T	12	.0	0		0	0	0
ORICK PRAIRIE CREEK PK	64.3M	42.1M	53.2M		93	31	35	7	360	1	0	0	0	3.51		1.48	8	.0	0		5	3	1
ORLEANS	78.7	44.5	61.6		96	31+	36	11	141	8	0	0	0	1.74	- .76	.65	11	T	0		4	1	0
PETALUMA FIRE STA 2	77.4	46.7	62.1	2.6	99	31	40	7	134	6	0	0	0	.00	- .63	.00		.0	0		0	0	0
POINT ARENA	64.5	44.7	54.6		82	31	39	10	314	0	0	0	0	.31		.19	9	.0	0		1	0	0
POTTER VALLEY PH	82.5	44.6	63.6		98	31	33	12	108	10	0	0	0	.30	- 1.37	.13	9	.0	0		1	0	0
RICHARDSON GROVE ST PK	74.2	45.5	59.9		96	25	38	11+	174	2	0	0	0	.84		.49	12	.0	0		3	0	0
SAINT HELENA	81.8	47.3	64.6	2.8	100	31	37	12	88	10	0	0	0	.05	- .91	.03	11	.0	0		0	0	0
SAN RAFAEL	79.3	50.0	64.7		96	31+	42	11	92	7	0	0	0	.06		.06	13	.0	0		0	0	0
SANTA ROSA	81.2	46.0	63.6	3.7	99	31	38	12+	109	9	0	0	0	.00	- .98	.00		.0	0		0	0	0
SAWYERS BAR RANGER STA	75.5	39.5	57.5		94	26+	28	11	244	5	0	2	0	.79		.28	13	.0	0		4	0	0
SCOTIA	62.4	45.9	54.2	- 1.8	78	25	40	12+	328	0	0	0	0	1.03	- .94	.27	12	.0	0		4	0	0
SHELTER COVE	65.3M	49.3M	57.3M		88	30	42	27	247	0	0	0	0	1.24		.63	11	.0	0		2	2	0
SONOMA	82.6	44.8	63.7		102	31	35	7	102	11	0	0	0	.00		.00		.0	0		0	0	0
TRINITY DAM VISTA PT	74.7	42.2	58.5		91	26	30	15+	220	1	0	5	0	.49		.29	12	.0	0		2	0	0
TULELAKE //R	72.0	35.3M	53.7M		87	17	19	12	345	0	0	9	0	.42	- .78	.24	8	.0	0		1	0	0
UKIAH	82.3	47.0	64.7	2.7	101	31	39	11+	96	10	0	0	0	.16	- 1.02	.08	9	.0	0		0	0	0
WEAVERVILLE RANGER STA	78.3	38.5	58.4	.5	95	26	30	11	209	8	0	2	0	.69	- .92	.34	12	.0	0		3	0	0
WEED FIRE DEPARTMENT																							
WILLITS 1 NE	75.9	42.0	59.0		93	31	32	7	200	4	0	1	0	.43		.13	11	.0	0		3	0	0
WILLOW CREEK 1 NW	79.3	44.9	62.1		100	25	35	11	157	10	0	0	0	1.34		.56	11	.0	0		3	1	0
YREKA	75.0	41.1	58.1	1.5	93	26+	26	12	237	2	0	4	0	.14	- .89	.06	12	T	0		0	0	0
DIVISION			58.9	1.1										.75	- .93			T					
* * *																							
SACRAMENTO DRAINAGE 02																							
ADIN RANGER STATION	71.0	34.4	52.7		86	25	16	12	375	0	0	10	0	1.19		.45	7	2.0	T	11+	5	0	0
ALTURAS RANGER STATION	70.2	35.4	52.8	.5	84	26	20	12	372	0	0	10	0	.64	- .67	.43	10	2.5	0		2	0	0
AUBURN	79.4M	50.2M	64.8M	1.7	96	17	41	11+	105	5	0	0	0	.02	- 1.45	.02	13	.0	0		0	0	0
BERRYESSA LAKE	80.1	51.7	65.9		97	17	41	12	73	6	0	0	0	T		T	13	.0	0		0	0	0
BLUE CANYON WB AIRPORT//R	64.7	46.0	55.4	3.2	81	31	29	12	303	0	0	3	0	.76	- 2.34	.29	8	2.7	T	12+	3	0	0
BOWMAN DAM	65.2	42.5	53.9	2.2	79	15	28	12+	342	0	0	4	0	1.10	- 2.51	.47	10	4.0	0		4	0	0
BRANNAN ISLAND	79.7	51.9	65.8		99	17	41	10	83	7	0	0	0	.00		.00		.0	0		0	0	0
BROOKS FARNHAM RANCH	84.7M	49.3M	67.0M	1.7	99	17	39	12	57	11	0	0	0	T	- .60	T	12+	.0	0		0	0	0
BURNEY	73.0	36.4	54.7		88	26+	24	12	315	0	0	6	0	.35		.24	12	.0	0		1	0	0
CANYON DAM	69.7M	34.4M	52.1M	.2	83	17+	23	12	393	0	0	9	0	.87	- 1.03	.43	10	3.0	0		3	0	0
CENTERVILLE PH	86.4M	48.5M	67.5M	2.5	102	31	36	12	60	16	0	0	0	.30	- 1.46	.22	10	.0	0		1	0	0
CHESTER	69.9	34.3	52.1		83	16	23	12	391	0	0	11	0	.74	- .96	.44	9	1.0	0		3	0	0
CHICO EXPERIMENT STA	86.0	51.7	68.9	3.1	99	31	42	12	37	16	0	0	0	.09	- 1.07	.07	10	.0	0		0	0	0
CLARKSBURG	80.9	50.5	65.7		99	17	43	12+	80	9	0	0	0	.00		.00		.0	0		0	0	0
CLEARLAKE HIGHLANDS	80.7	44.3M	62.5M		96	17	30	12	133	7	0	1	0	.00		.00		.0	0		0	0	0
COLFAX	M	M	M				38	12			0	0	0	.00	- 2.20	.00		.0	0		0	0	0
COLUSA 1 SSW	84.8	52.9	68.9	2.3	96	31+	39	12	43	12	0	0	0	.01	- .64	.01	11	.0	0		0	0	0
DAVIS 2 WSW	82.8	50.7	66.8	2.1	100	17	38	19	67	8	0	0	0	.05	- .52	.05	13	.0	0		■	0	0
DE SABLA	76.1M	45.7M	60.9M	2.8	92	31	30	12	171	2	0	1	0	.66	- 2.09	.52	12	.0	0		1	1	0
DOBBINS COLGATE FOREBY	M	M	M								0	0	0	.07	- 1.92	.07	10	.0	0		0	■	0
DOWNIEVILLE RANGER STA	73.4	41.5	57.5		90	16	31	12+	239	1	0	2	0	.98		.38	12	.0	0		4	0	0
EAST PARK RESERVOIR	79.8	48.8	64.3	1.2	95	17	35	12	100	6	0	0	0	.02	- .64	.02	12	.0	0		0	0	0
FAIRFIELD FIRE STATION	79.8	50.5	65.2		99	17	35	7	98	9	0	0	0	.00		.00		.0	0		0	0	0

See Reference Notes Following Station Index
SPECIAL WEATHER SUMMARY ON PAGE 150

CLIMATOLOGICAL DATA

Continued

Station	Temperature: Average Maximum	Average Minimum	Average	Departure From Normal	Highest	Date	Lowest	Date	Degree Days	No. of Days: Max. 90° or Above	Max. 32° or Below	Min. 32° or Below	Min. 0° or Below	Precipitation: Total	Departure From Normal	Greatest Day	Date	Snow, Sleet: Total	Max. Depth on Ground	Date	No. of Days: .10 or More	.50 or More	1.00 or More
FOLSOM DAM	81.5	52.2	66.9		100	17	44	12+	73	10	0	0	0	T		T	13	.0	0		0	0	0
GEORGETOWN RANGER STA	75.1M	48.9M	62.0M		91	17	36	13+	150	1	0	0	0	.07		.03	13+	.0	0		0	0	0
GRASS VALLEY NO 2	74.3	47.1M	60.7M		90	17			166	1	0	0	0	.10		.06	9	.0	0		0	0	0
HAT CREEK PH NO 1	76.5	37.8	57.2	.2	91	26	25	12	242	2	0	4	0	.20	- 1.06	.12	12	.0	0		1	0	0
JESS VALLEY	66.3	34.7	50.5		80	25+	19	12	441	0	0	12	0	1.29	- .73	.41	8	T	0		6	0	0
LAKEPORT	82.7	44.0	63.4		96	16	31	12	102	8	0	1	0	.07	- .81	.07	11	.0	0		0	0	0
LAKESHORE	79.5	48.9	64.2		98	31	32	12	111	5	0	1	0	.36		.18	11	.0	0		2	0	0
LAKE SPAULDING	60.6M	37.6M	52.1M	2.0	84	15	26	11	396	0	0	6	0	.78	- 2.82	.31	10	3.5	T	10	4	0	0
LAKE SPAULDING DAM	M	M	M		81	16	37	20		0	0		0	.00		.00		.0	0		0	0	0
MANZANITA LAKE //	63.2	37.1	50.2		79	17+	15	12	456	0	0	7	0	1.75		.62	12	8.0	5	12	5	1	0
MARKLEY COVE	79.8	48.4	64.1		97	17	40	12	99	6	0	0	0	.00		.00		.0	0		0	0	0
MARYSVILLE	85.1	55.2	70.2	3.4	101	17	45	12	30	14	0	0	0	.00	- .80	.00		.0	0		0	0	0
MC CLOUD	73.1	36.4	54.8	1.2	90	26	27	12	316	1	0	8	0	.67	- 1.95	.28	9	1.0	0		3	0	0
MINERAL	66.0	35.1	50.6	1.9	81	26	21	12	441	0	0	10	0	.98	- 1.72	.41	10	2.0	1	12+	3	0	0
MOUNT SHASTA WB CITY //R	70.9	40.2	55.6	1.8	88	25	23	12	288	0	0	4	0	.14	- 1.85	.06	10	1.1	T	10	0	0	0
NEVADA CITY	74.4	41.0	57.7	1.5	90	17	30	11+	233	1	0	2	0	.13	- 2.32	.07	9	.0	0		0	0	0
ORLAND	84.1	54.2	69.2	1.8	99	25	40	12	51	13	0	0	0	.01	- .68	.01	8	.0	0		0	0	0
OROVILLE	84.2	56.6	70.4		100	17	44	12	36	13	0	0	0	T		T	13+	.0	0		0	0	0
PARADISE	76.6	54.1	65.4		93	25	39	12	115	4	0	0	0	T		T	13+	.0	0		0	0	0
PLACERVILLE	77.3	46.1	61.7	2.5	94	17	37	11+	145	3	0	0	0	T	- 1.78	T	13+	.0	0		0	0	0
PLACERVILLE IFG	77.6	53.8	65.7		93	31	38	12	100	2	0	0	0	.00		.00		.0	0		0	0	0
PLATINA	80.1	43.5	61.8		92	26+	26	13	128	4	0	1	0	.50		.32	12	.0	0		1	0	0
PORTOLA	71.7	31.5	51.6	1.4	81	28+	24	12	407	0	0	18	0	.58	- .55	.27	12	6.0	0		3	0	0
QUINCY	78.3	34.5	56.4	2.0	92	25	27	11	257	3	0	8	0	.89	- 1.12	.60	10	.0	0		2	1	0
RED BLUFF WB AIRPORT R	84.9	55.6	70.3	2.0	101	31	35	12	52	15	0	0	0	.08	- 1.05	.06	8	.0	0		0	0	0
REDDING FIRE STA NO 2	87.8	57.1	72.5	5.2	101	25	36	12	49	22	0	0	0	.26	- 1.48	.15	8	.0	0		2	0	0
ROCKLIN	83.6	50.0	66.8	2.4	103	17	41	12+	65	13	0	0	0	T	- .95	T	13	.0	0		0	0	0
SACRAMENTO WB AIRPORT R	82.5	52.6	67.6	3.6	100	16	45	7	56	11	0	0	0	T	- .59	T	12	.0	0		0	0	0
SACRAMENTO WB CITY R	83.4	55.9	69.7	5.5	102	16	47	11	40	13	0	0	0	.00	- .62	.00		.0			0	0	0
SHASTA DAM	79.2	55.5	67.4		97	26	39	12	93	6	0	0	0	.26		.11	9	.0	0		1	0	0
SIERRA CITY	72.0	39.5	55.8		86	16+	26	11	284	0	0	6	0	1.00		.50	12	.0	0		2	1	0
SIERRAVILLE RANGER STA//	67.4M	36.7M	52.1M	1.1	82	17	25	11	396	0	0		0	.10	- 1.15	.05	12	T	T	10	0	0	0
SODA SPRINGS 1 E //R	57.2	32.8	45.0		70	16	19	10	613	0	0	12	0	.80		.21	10	2.0	33	1	4	0	0
STONY GORGE RESERVOIR	84.1	50.1	67.1	2.4	97	25	37	12	59	11	0	0	0	T	- .69	T	8	.0	0		0	0	0
STRAWBERRY VALLEY	72.5	42.0	57.3		88	31	27	11	252	0	0	2	0	.38		.14	12	.0	0		2	0	0
TWIN LAKES	54.1	32.7	43.4	2.6	69	15	22	7	663	0	0	13	0	.15	- 2.15	.08	8				0	0	0
VACAVILLE	83.8	50.6	67.2	2.6	100	16	41	7+	61	11	0	0	0	.00	- .64	.00		.0	0		0	0	0
VOLTA POWER HOUSE	79.7	50.7	65.2		92	31	31	12	102	7	0	1	0	.43	- 1.99	.14	12	.0	0		2	0	0
WHISKEYTOWN RES	79.1	52.9	66.0		95	26	35	12	96	4	0	0	0	.35		.14	9+	.0	0		2	0	0
WILLIAMS	84.7	54.4	69.6		100	17	43	12	31	12	0	0	0	.00		.00		.0	0		0	0	0
WILLOWS	83.1	53.7	68.4	1.9	98	25	38	12	51	11	0	0	0	T	- .66	T	8	.0	0		0	0	0
WILLOWS USBR	85.9	55.7	70.8		99	31	39	12	34	14	0	0	0	.00		.00		.0	0		0	0	0
WINTERS	85.1	55.4	70.3		102	17	42	12	33	14	0	0	0	.09		.08	13	.0	0		0	0	0
WOODLAND 1 WNW	84.2	53.0	68.6	2.0	102	17	43	12	45	12	0	0	0	.05	- .53	.05	13	.0	0		0	0	0
DIVISION			61.7	2.3										.30	- 1.39			.6					
* * * NORTHEAST INTERIOR BASINS 03																							
BOCA	68.2	29.4	48.8		82	17	19	11	497	0	0	24	0	.00		.00		.0	0		0	0	0
BODIE																							
BRIDGEPORT	67.6	24.6	46.1		80	16	11	11+	578	0	0	25	0	.00		.00		.0	0		0	0	0
CEDARVILLE	67.8	39.8	53.8	- 1.5	83	17	26	11	343	0	0	3	0	.76	- .28	.25	9	4.0	1	12+	4	0	0
DONNER MEMORIAL ST PK	64.6	30.5	47.6		78	17	23	10	533	0	0	18	0	.27		.16	10	T	0		2	0	0
DOYLE 5 SSE	71.7M	39.2M	55.5M		86	16	26	12+	294	0	0	5	0	.68		.51	12	6.1	0		1	1	0
FLEMING FISH AND GAME	73.5	39.5	56.5		87	16	27	12	254	0	0	3	0	.60		.25	10	.0	0		3	0	0
FORT BIDWELL	70.7	36.9	53.8	- .1	84	16	28	12	339	0	0	7	0	.91	- .23	.30	9	2.0	T	10	4	0	0
MONO LAKE	70.5	36.7	53.6		82	16	24	1	347	0	0	5	0	T		T	6	.0	0		0	0	0
SQUAW VALLEY	64.8	31.2	48.0		81	17	24	12+	518	0	0	19	0	.27		.22	10	2.0	2	10	1	0	0
SUSANVILLE AIRPORT	72.4	39.2	55.8	.8	89	17	26	11	281	0	0	5	0	.54	- .29	.20	10				3	0	0
TAHOE CITY	61.5	34.1	47.8	2.1	75	17	24	11	526	0	0	11	0	.24	- 1.11	.14	10	1.0	1	10	1	0	0
TAHOE VALLEY FAA AP	62.4	31.1	46.8		74	17+	25	11+	562	0	0	21	0										
TERMO	67.5	34.9	51.2		83	16	12	12	424	0	0	12	0	.49		.16	11	1.8	2	11	3	0	0
TRUCKEE RANGER STATION	64.2	31.4M	47.8M	1.2	77	17	25	11+	523	0	0	19	0	.19	- 1.27	.19	10	.0	0		1	0	0
WOODFORDS	69.9M	40.7M	55.3M		81	16	23	11	279	0	0	3	0	.00		.00		.0	0		0	0	0
DIVISION			51.2	.9										.35	- .70			1.3					
* * * CENTRAL COAST DRAINAGE 04																							
AVILA BEACH	73.3	48.4	60.9		101	14	41	12	153	2	0	0	0										
BEN LOMOND NO 3	79.0	45.9	62.5		99	16+	39	21+	127	9	0	0	0	.06		.05	13	.0	0		0	0	0
BERKELEY	69.2	51.9	60.6	2.3	94	15	47	11+	168	1	0	0	0	T	- .81	T	12+	.0	0		0	0	0
BURLINGAME	73.1	50.4	61.8		90	15	42	11	140	1	0	0	0	.00		.00		.0	0		0	0	0
CARMEL VALLEY	72.7	44.5	58.6		95	15	36	21+	225	4	0	0	0	.08		.06	9	.0	0		0	0	0
CROCKETT	76.3	51.2	63.8		94	16	44	12	101	5	0	0	0	.00	- .55	.00		.0	0		0	0	0
FORT ORD																							
GILROY	79.9M	47.5	63.7M		103	16	34	6	102	8	0	0	0	.00		.00		.0	0		0	0	0
HALF MOON BAY	65.5	45.4	55.5		90	15	40	8	290	1	0	0	0	.27		.15	9	.0	0		2	0	0
HOLLISTER 1 SW	77.7	43.4	60.6	- 1.0	99	15	35	12	157	7	0	0	0	.00	- .35	.00		.0	0		0	0	0

See Reference Notes Following Station Index

CLIMATOLOGICAL DATA

Continued

CALIFORNIA
MAY 1970

Station		Temperature: Average Maximum	Average Minimum	Average	Departure From Normal	Highest	Date	Lowest	Date	Degree Days	No. of Days: Max. 90° or Above	Max. 32° or Below	Min. 32° or Below	Min. 0° or Below	Precipitation: Total	Departure From Normal	Greatest Day	Date	Snow, Sleet: Total	Max. Depth on Ground	Date	No. of Days: .10 or More	.50 or More	1.00 or More
KING CITY		82.3M	44.7M	63.5M	1.5	102	16	35	11	97	11	0	0	0	.00	- .23	.00		.0	0		0	0	0
LIVERMORE COUNTY F D		82.7	48.6	65.7	3.8	101	16	40	7	80	13	0	0	0	.07	- .42	.07	10	.0	0		0	0	0
LOS GATOS		80.3	47.8	64.1	2.5	99	16	38	7	94	9	0	0	0	.01	- .70	.01	10	.0	0		0	0	0
MARTINEZ WATER PLANT		80.3	51.0	65.7		98	17	42	6	76	9	0	0	0	.00		.00		.0	0		0	0	0
MONTEREY		67.2	48.1	57.7		94	15	43	11	240	1	0	0	0	.05		.03	13	.0	0		0	0	0
MONTEREY NALF		64.1	47.5	55.8		86	15	42	18	286	0	0	0	0	T		T	27+	.0	0		0	0	0
MORRO BAY FIRE DEPT		65.5	48.0	56.8		98	16	40	12+	261	1	0	0	0	.00		.00		.0	0		0	0	0
MOUNT DIABLO N GATE		75.7	50.3	63.0		95	17	38	7	168	3	0	0	0	.03		.03	13	.0	0		0	0	0
MOUNT HAMILTON		69.1M	52.0M	60.6M	6.7	83	31+	31	11+	201	0	0	2	0	.09	- .83	.05	6	.0	0		0	0	0
NACIMIENTO DAM		84.6	44.2	64.4		101	16	34	11	82	10	0	0	0	.00		.00		.0	0		0	0	0
NEWARK		72.6	54.1	63.4		94	16	47	19+	112	2	0	0	0	.01		.01	13	.0	0		0	0	0
OAKLAND WB AIRPORT	R	67.7	52.5	60.1	.4	87	15	48	11	173	0	0	0	0	T	- .65	T	13+	.0	0		0	0	0
PALO ALTO CITY HALL		77.6	49.6	63.6		97	16	40	7	115	8	0	0	0	.01		.01	11	.0	0		0	0	0
PASO ROBLES		83.6	43.4	63.5		102	31	33	12	91	11	0	0	0	.00		.00		.0	0		0	0	0
PASO ROBLES FAA AP		84.0	45.5	64.8		103	31	36	12+	79	10	0	0	0	.00		.00		.0	0		0	0	0
PINNACLES NAT MONUMENT		85.6	43.8	64.7		102	16	35	1	91	14	0	0	0	.00		.00		.0	0		0	0	0
PISMO BEACH		69.7	47.7	58.7		100	15	40	20	216	2	0	0	0	.00		.00		.0	0		0	0	0
POINT PIEDRAS BLANCAS		61.4	47.5	54.5		75	15	42	12+	317	0	0	0	0	.00		.00		.0	0		0	0	0
PORT CHICAGO NAVAL DEP		80.6	47.5	64.1		96	16	40	7	85	8	0	0	0	.00		.00		.0	0		0	0	0
PRIEST VALLEY		81.7	38.5	60.1		98	31	28	11	170	7	0	4	0	.00	- .50	.00		.0	0		0	0	0
REDWOOD CITY		80.7	48.2	64.5	3.2	98	31	39	7	88	8	0	0	0	.04	- .48	.02	12+	.0	0		0	0	0
RICHMOND		70.9	51.3	61.1		95	16	46	27	153	1	0	0	0	.01		.01	13	.0	0		0	0	0
SAINT MARYS COLLEGE		76.9	46.8	61.9		96	31+	38	11	132	5	0	0	0	T		T	12	.0	0		0	0	0
SALINAS 2 E		71.5	49.0	60.3	1.8	99	15	41	12	167	2	0	0	0	.00	- .41	.00		.0	0		0	0	0
SALINAS FAA AP		69.7	47.7	58.7		97	15	40	2	204	2	0	0	0	T		T	20+	.0	0		0	0	0
SAN ANTONIO MISSION		86.1	41.9	64.0		100	31	32	11+	96	11	0	2	0	.00		.00		.0	0		0	0	0
S F RICHMOND SUNSET	R	60.7	48.5	54.6		75	15	42	7	314	0	0	0	0	.12		.10	13	.0	0		1	0	0
SAN FRANCISCO WB AP	R	70.2	50.7	60.5	2.2	94	15	47	7	168	2	0	0	0	.01	- .47	.01	10	.0	0		0	0	0
S F FEDERAL BUILDING	R	64.8	50.5	57.7	.3	91	15	47	7+	237	1	0	0	0	.03	- .60	.03	13	.0	0		0	0	0
SAN GREGORIO 2 SE		66.0	45.1	55.6		89	15	38	11+	289	0	0	0	0	.31		.13	9	.0	0		1	0	0
SAN JOSE	R	79.1	52.5	65.8	4.0	98	31	44	7	62	5	0	0	0	.02	- .41	.02	10	.0	0		0	0	0
SAN LUIS OBISPO POLY		73.0	48.1	60.6	1.3	99	16	38	1	183	4	0	0	0	.00	- .40	.00		.0	0		0	0	0
SAN MATEO		75.6	48.9	62.3		97	15	42	27	131	6	0	0	0	.00		.00		.0	0		0	0	0
SANTA CLARA UNIVERSITY		79.4	51.9	65.7	4.0	98	31	43	7	69	8	0	0	0	.00	- .44	.00		.0	0		0	0	0
SANTA CRUZ		73.6	46.0	59.8	1.5	98	15	39	7	173	2	0	0	0	.03	- .98	.03	13	.0	0		0	0	0
UPR SAN LEANDRO FILTER		67.5	46.7	57.1		90	16	39	1	253	1	0	0	0	.01		.01	10	.0	0		0	0	0
WALNUT CREEK 2 ESE		82.6	47.9	65.3		98	16	41	12+	76	13	0	0	0	.03	- .64	.03	8	.0	0		0	0	0
WATSONVILLE WATERWORKS		69.3	47.2	58.3		95	16	37	12	221	1	0	0	0	.00		.00		.0	0		0	0	0
DIVISION				61.2	1.9										.03	- .56			.0					
* * *																								
SAN JOAQUIN DRAINAGE	05																							
ANTIOCH FIBREBOARD ML		80.4	54.4	67.4	2.5	97	31+	44	7	57	6	0	0	0	T	- .47	T	13	.0	0		0	0	0
ANTIOCH PUMPING PL 3		81.5	52.2	66.9		98	17	44	7	50	8	0	0	0	T		T	13	.0	0		0	0	0
ASH MOUNTAIN		82.3	53.7	68.0	2.0	99	17	39	7	63	8	0	0	0	.00	- 1.17	.00		.0	0		0	0	0
AUBERRY 1 NW		80.8	54.4	67.6		95	16	41	10	71	4	0	0	0	.00		.00		.0	0		0	0	0
BAKERSFIELD WB AIRPORT	R	88.6	59.4	74.0	3.6	106	31	46	11	15	15	0	0	0	.00	- .22	.00		.0	0		0	0	0
BALCH POWER HOUSE		81.9	54.1	68.0		96	16	41	7	55	5	0	0	0	.00		.00		.0	0		0	0	0
BLACKWELLS CORNER 2WNW		85.7	53.2	69.5		101	16	42	13+	35	9	0	0	0	.00		.00		.0	0		0	0	0
BUTTONWILLOW		87.2	52.3	69.8		103	17	44	11+	26	13	0	0	0	.00		.00		.0	0		0	0	0
CALAVERAS BIG TREES		69.4	38.3	53.9	.5	84	18	27	12+	337	0	0	7	0	T	- 2.41	T	13+	.0	0		0	0	0
CAMP PARDEE		83.4	50.7	67.1	2.3	102	17	43	20+	62	10	0	0	0	.00	- .91	.00		.0	0		0	0	0
CATHEYS VY BULL RUN RH		81.2	47.8	64.5		97	17	35	7	96	7	0	0	0	.00		.00		.0	0		0	0	0
CHERRY VALLEY DAM		72.7M	41.3M	57.0M		88	17	29	7	251	0	0	3	0	.00		.00		.0	0		0	0	0
COALINGA																								
CORCORAN IRRIG DIST		89.5	49.2	69.4		103	16	42	10+	33	18	0	0	0	.00		.00		.0	0		0	0	0
DENAIR 3 NNE		85.2	48.2	66.7	.7	103	16	37	7	55	11	0	0	0	.00	- .52	.00		.0	0		0	0	0
DUDLEYS		75.9	36.6	56.3	.9	89	31+	27	11+	265	0	0	6	0	.00	- 1.34	.00		.0	0		0	0	0
ELECTRA POWER HOUSE		84.9	48.0	66.5	1.7	100	16	40	7	55	11	0	0	0	.00	- 1.31	.00		.0	0		0	0	0
FIVE POINTS 5 SSW		86.7M	48.8M	67.8M		102	16	37	8	32	14	0	0	0	.00		.00		.0	0		0	0	0
FRESNO WB AIRPORT	R	87.8	53.8	70.8	2.6	103	16	43	7	25	15	0	0	0	.00	- .30	.00		.0	0		0	0	0
FRIANT GOVERNMENT CAMP		87.6	47.8	67.7		104	17	37	11+	59	14	0	0	0	.00		.00		.0	0		0	0	0
GLENNVILLE		78.0	37.9	58.0		92	31+	28	12+	221	3	0	3	0	.00		.00		.0	0		0	0	0
GRANT GROVE		60.7	38.5	49.6		73	17	26	7	470	0	0	7	0	.00		.00		.0	0		0	0	0
HANFORD		87.9	50.0	69.0	1.2	103	16	39	7	36	15	0	0	0	.00	- .23	.00		.0	0		0	0	0
HETCH HETCHY		72.9	45.6	59.3	2.8	86	17	34	7	200	0	0	0	0	.10	- 1.91	.10	29	.0	0		1	0	0
HUNTINGTON LAKE		60.9	34.3	47.6	2.9	75	31	25	7	534	0	0	12	0					.0	0				
IDRIA		78.4M	52.8M	65.6M	1.8	93	17	38	12+	94	1	0	0	0	.00	- .46	.00		.0	0		0	0	0
KERN RIVER PH NO 1		88.9	61.5	75.2	3.6	104	31+	48	7	12	14	0	0	0	T	- .37	T	25	.0	0		0	0	0
KERN RIVER PH NO 3		84.4	51.5	68.0		95	31	38	11+	58	8	0	0	0	.00		.00		.0	0		0	0	0
KETTLEMAN CITY		87.8M	53.1M	70.5M		103	17	40	8	29	14	0	0	0	.00		.00		.0	0		0	0	0
KETTLEMAN STATION		88.2	58.6	73.4		102	17+	44	11+	22	14	0	0	0	.00		.00		.0	0		0	0	0
KNIGHTS FERRY 2 SE		84.6M	48.8	66.7M		102	17	37	7	63	9	0	0	0	.00		.00		.0	0		0	0	0
LE GRAND		84.9	51.3	68.1	1.2	100	16	40	7	40	11	0	0	0	.00	- .41	.00		.0	0		0	0	0
LEMON COVE		87.3	52.6	70.0	.6	101	16	38	11	45	13	0	0	0	.00	- .51	.00		.0	0		0	0	0
LINDSAY		88.0	49.9	69.0	1.3	103	16	38	11	42	15	0	0	0	.00	- .46	.00		.0	0		0	0	0
LITTLE PANOCHE DET DAM		82.8	53.4	68.1		100	17	42	12	48	7	0	0	0	.00		.00		.0	0		0	0	0
LODGEPOLE		61.2	31.2	46.2		74	17	23	12+	577	0	0	17	0	.00		.00		.0	T	14+	0	0	0
LODI		84.4	50.6	67.5	4.1	101	16	42	7	57	14	0	0	0	.01	- .60	.01	13	.0	0		0	0	0

See Reference Notes Following Station Index

CLIMATOLOGICAL DATA

CALIFORNIA
MAY 1970

Continued

Station	Temperature: Average Maximum	Average Minimum	Average	Departure From Normal	Highest	Date	Lowest	Date	Degree Days	No. of Days: Max. 90° or Above	Max. 32° or Below	Min. 32° or Below	Min. 0° or Below	Precipitation: Total	Departure From Normal	Greatest Day	Date	Snow, Sleet: Total	Max. Depth on Ground	Date	No. of Days: .10 or More	.50 or More	1.00 or More
LOS BANOS	84.9	51.6	68.3	1.5	100	17+	39	12	37	12	0	0	0	.00	- .31	.00		.0	0		0	0	0
LOS BANOS DET RESV	8..6	54.4	68.0		100	17	36	7	56	7	0	0	0	.00		.00		.0	0		0	0	0
MADERA	87.0M	52.2M	69.6M	2.0	104	17	43	11+	28	13	0	0	0	.00	- .40	.00		.0	0		0	0	0
MANTECA	83.3	51.8	67.6		103	17	41	7	58	10	0	0	0	T		T	13	.0	0		0	0	0
MARICOPA	88.1M	55.1M	71.6M	.0	102	17	41	8	18	11	0	0	0	.00	- .25	.00		.0	0		0	0	0
MERCED FIRE STATION 2	87.5	52.4	70.0	3.3	102	17+	43	8	35	15	0	0	0	.00	- .45	.00		.0	0		0	0	0
MODESTO	84.5	52.4	68.5	3.0	103	16	43	7	45	12	0	0	0	.00	- .49	.00		.0	[illegible]		0	0	0
NEWMAN 2 NW	86.3	49.6	68.0	.6	102	16	41	20+	48	13	0	0	0	.00	- .36	.00		.0	0		0	0	0
NORTH FORK RANGER STA	77.6M	44.3M	61.0M		89	19+	33	7	155	0	0	0	0	.00	- 1.42	.00		.0	0		0	0	0
ORANGE COVE	86.2	50.9	68.6	1.2	104	24	39	12+	46	13	0	0	0	.00	- .39	.00		.0	0		0	0	0
PORTERVILLE	87.5	54.0	70.8	2.8	104	24+	42	11	35	14	0	0	0	.00	- .41	.00		.0	0		0	0	0
POSEY 3 E	70.1	37.7	53.9		85	31+	29	11	336	0	0	2	0	.00		.00		.0	0		0	0	0
SALT SPRINGS PWR HOUSE	74.3	48.4	61.4		87	16	35	7	155	0	0	0	0	.06		.06	9	.0	0		0	0	0
SAN LUIS DAM	80.1	53.2	66.7		98	17	36	11	74	6	0	0	0	.00		.00		.0	0		0	[illegible]	0
SONORA RS	80.3	46.5	63.4	.5	98	18	36	7	115	6	0	0	0	.00	- 1.27	.00		.0	0		0	0	0
SO ENTRANCE YOSEMITE	68.7	38.5	53.6		83	17	28	12+	346	0	0	5	0	T		T	13	.0	0		0	0	0
STOCKTON WBAP	84.0	53.2	68.6	2.4	103	16	45	7	47	12	0	0	0	T	- .44	T	12	.0	0		0	0	0
STOCKTON FIRE STA NO 4	83.5	48.9	66.2	2.1	102	17	40	7+	71	11	0	0	0	T	- .56	T	13	.0	0		0	0	0
TEHACHAPI	75.5M	44.1M	59.8M		92	16	34	12	184	2	0	0	0	T		T	25	.0	0		0	[illegible]	0
TEJON RANCHO	84.8	57.2	71.0	2.7	102	16	41	12	46	8	0	0	0	.00	- .56	.00		.0	0		0	0	0
THREE RVRS EDISON PH 2	85.0M	48.3M	66.7M	.5	101	17	38	12+	61	9	0	0	0	.00	- .88	.00		.0	0		0	[illegible]	0
TIGER CREEK PH	79.0	47.1	63.1	3.7	92	31+	37	11	113	3	0	0	0	.00	- 2.19	.00		.0	0		0	0	0
TRACY CARBONA																							
TRACY PUMPING PLANT	83.2	54.5M	68.9M		101	16	46	12	52	11	0	0	0	.00		.00		.0	0		0	0	0
VISALIA	85.0	54.0	69.5	.3	101	17	42	7	36	10	0	0	0	.00	- .33	.00		.0	0		0	0	0
WASCO	88.3	54.2	71.3	2.2	104	17	43	1	21	14	0	0	0	.00	- .23	.00		.0	0		0	0	0
YOSEMITE PARK HEADQTRS																							
DIVISION			65.7	2.3										T	- .81			.0					
* * * SOUTH COAST DRAINAGE 06																							
ALPINE	79.1	51.0	65.1		95	17	43	21+	73	6	0	0	0	.08		.05	27	.0	0		0	0	0
AVALON PLEASURE PIER	66.3	50.9	58.6	- 2.0	85	2	32	12	201	0	0	1	0	T	- .19	T	6	.0	0		0	0	0
BARRETT DAM	79.0	46.8	62.9	- .3	98	18+	38	1	98	5	0	0	0	.00	- .45	.00		.0	0		0	0	0
BEAUMONT PUMPING PLANT	76.9	45.9	61.4		96	17	36	1	160	3	0	0	0	.02	- .63	.02	28	.0	0		0	0	0
BIG BEAR LAKE	67.4	35.5	51.5		77	17	27	7+	412	0	0	[illegible]	0	.00		.00		.0	0		0	0	0
BONITA																							
BURBANK VALLEY PMP PLT	81.4	52.7	67.1	2.7	100	15+	46	8+	32	7	0	0	0	.00	- .18	.00		.0	0		0	0	0
CACHUMA DAM	79.5	47.3	63.4		98	17+	37	12+	106	5	0	0	0	T		T	26	.0	0		[illegible]	0	0
CAMPO	80.5	39.9	60.2		98	17	28	12	168	6	0	5	0	.00		.00		.0	0		0	0	0
CANOGA PARK PIERCE COL	83.5	49.1	66.3		101	17+	39	7	37	8	0	0	0	.00		.00		.0	0		0	[illegible]	0
CHULA VISTA	65.7	55.9	60.8	.0	84	4	47	1	128	0	[illegible]	0	0	.03	- .17	.03	28	.0	0		0	0	0
CLAREMONT POMONA COL																							
CORONA	82.3	51.5	66.9	2.6	101	15	43	8	35	8	0	0	0	.00	- .20	.00		.0	0		0	0	0
CULVER CITY																							
CUYAMA	78.3M	41.6M	60.0M		97	17	34	20+	183	4	0	0	0	.00		.00		.0	0		0	0	0
CUYAMACA	70.8	42.3	56.6	.1	87	18	31	1	263	0	0	1	0	.01	- 1.07	.01	27	.0	0		0	0	0
DRY CANYON RESERVOIR	80.1	44.4	62.3		98	17	34	1	119	6	0	0	0	.00	- .34	.00		.0	0		0	[illegible]	0
EL CAPITAN DAM	81.4	52.3	66.9		101	18	45	13+	40	7	0	0	0	.03		.02	27	.0	0		0	0	0
ELSINORE	84.3M	48.9M	66.6M	1.5	102	16	42	3	37	12	0	0	0	.00	- .14	.00		.0	0		0	0	0
ESCONDIDO	79.3	50.5	64.9	1.7	100	15	42	1	48	5	0	0	0	.03	- .29	.03	27	.0	0		0	0	0
FONTANA KAISER	85.5	57.0	71.3		106	15	48	8	13	10	0	0	0	T		T	26+	.0	0		0	[illegible]	0
GILLESPIE FIELD	78.3	53.3	65.8		98	15	44	1	33	6	0	0	0	T		T	27	.0	0		0	0	0
HENSHAW DAM	77.7	41.0	59.4		97	18	32	2+	191	4	0	2	0	.00		.00		.0	0		0	0	0
IDYLLWILD FIRE DEPT	73.5	41.2	57.4		85	17+	26	7	235	0	0	3	0	.00		.00		.0	0		0	0	0
JULIAN WYNOLA	74.1	40.6	57.4		93	17	30	1	245	2	0	2	0	.00		.00		.0	0		0	0	0
LAGUNA BEACH	70.2	50.9	60.6	- 1.3	89	3	42	1	140	0	0	0	0	.00	- .25	.00		.0	0		0	0	0
LA MESA	76.1	54.2	65.2		95	15	48	7+	53	4	0	0	0	.01		.01	27	.0	0		0	0	0
LOMPOC	70.7	47.6	59.2		98	15	36	12	195	2	0	0	0	.00		.00		.0	[illegible]		0	0	0
LONG BEACH PUB SVC	77.9M	54.2M	66.1M		96	15	48	7	33	6	0	0	0	.00		.00		.0	0		[illegible]	0	0
LONG BEACH WB AP	76.6	55.3	66.0	2.5	98	15	49	8+	32	5	0	0	0	T	- .11	T	26+	.0	0		0	[illegible]	0
LOS ANGELES WB AIRPORT R	69.9	56.7	63.3	1.3	94	3	51	7	71	1	0	0	0	T	- .13	T	26	.0	0		[illegible]	0	0
LOS ANGELES CIVIC CTR R	76.3	58.5	67.4	2.6	101	15	52	7	27	4	0	0	0	.00	- .16	.00		.0	0		0	0	0
MT BALDY NOTCH																							
MOUNT WILSON FC 338 B //	70.2	49.4	59.8		82	31	34	7	178	0	0	0	0	.00		.00		.0	0		0	0	0
NEWPORT BEACH HARBOR	67.5	53.1	60.3	- 1.4	79	3+	40	9	140	0	0	0	0	.00	- .20	.00		.0	0		0	0	0
OCEANSIDE	71.4	54.6	63.0		83	4+	45	1	66	0	0	0	0	.02		.02	27	.0	0		0	0	0
OJAI	77.9	48.3M	63.1M	.5	99	15	37	8	109	5	0	0	0	.00	- .36	.00		.0	0		0	0	0
OXNARD	72.3	50.4	61.4	2.0	98	16	42	7	138	2	0	0	0	.00	- .13	.00		.0	0		0	0	0
PALOMAR MT OBSERVATORY	75.4	47.0	61.2		87	18+	33	7	147	0	0	0	0	.00		.00		.0	0		0	0	0
PASADENA	79.8	53.0	66.4	2.9	98	15	45	8+	49	7	0	0	0	T	- .30	T	26	.0	0		0	0	0
PERRIS	83.6	47.9	65.8		102	16	35	3	47	[illegible]	0	0	0	.00		.00		.0	0		0	0	0
POMONA CAL POLY	77.6	51.6	64.6	1.4	100	16	43	8+	79	5	0	0	0	T	- .28	T	27+	.0	0		0	0	0
RAMONA SPAULDING	81.2	46.3	63.8		100	17	38	13	79	6	0	0	0	.04		.02	26	.0	0		0	0	0
REDLANDS	82.3	50.5	66.4	2.2	103	16	44	7+	49	7	0	0	0	.02	- .30	.02	26	.0	[illegible]		0	0	0
RIVERSIDE FIRE STA #3	82.8	51.9	67.4	2.6	102	16	44	1	26	9	0	0	0	.00	- .22	.00		.0	0		0	0	0
RIVERSIDE EXP STA R	80.5	49.8	65.2		103	16	42	1	65	6	0	0	0	.01		.01	26	.0	0		0	0	0
SAN BERNARDINO CO HOSP	83.3	51.6	67.5	2.3	103	16	44	1	33	10	0	0	0	.07	- .36	.05	6	.0	0		0	0	0
SANDBERG WB //R	70.0	47.7	58.9	2.3	85	16	33	12+	223	0	0	0	0	.07	- .24	.07	9	.0	0		0	0	0

See Reference Notes Following Station Index

CLIMATOLOGICAL DATA

Continued

Station	Temperature: Average Maximum	Average Minimum	Average	Departure From Normal	Highest	Date	Lowest	Date	Degree Days	No. of Days: Max. 90° or Above	Max. 32° or Below	Min. 32° or Below	Min. 0° or Below	Precipitation: Total	Departure From Normal	Greatest Day	Date	Snow, Sleet: Total	Max. Depth on Ground	Date	No. of Days: .10 or More	.50 or More	1.00 or More
SAN DIEGO WB AIRPORT R	68.9	58.2	63.6	- .4	88	3	53	1	58	0	0	0	0	.01	- .14	.01	27	.0	0		0	0	0
SAN FERNANDO	81.6	51.8	66.7	2.6	101	16+	40	5	46	8	0	0	0	.00	- .26	.00		.0	0		0	0	0
SAN GABRIEL FIRE DEPT	79.7	52.3M	66.0M		100	15	45	1	49	7	0	0	0	T		T	26	.0	0		0	0	0
SAN JACINTO	85.6	47.3	66.5	1.9	103	15	38	1	41	10	0	0	0	.02	- .24	.02	26	.0	0		0	0	0
SAN NICOLAS ISLAND																							
SANTA ANA FIRE STATION	76.3M	55.2	65.8M	2.0	95	3	47	1	31	4	0	0	0	.00	- .25	.00		.0	0		0	0	0
SANTA BARBARA	70.2	51.4	60.8	- .3	99	16	44	7	153	2	0	0	0	.00	- .33	.00		.0	0		0	0	0
SANTA BARBARA FAA AP	70.6	50.5	60.6		91	15	41	7	151	2	0	0	0	.01		.01	24	.0	0		0	0	0
SANTA MARIA WB AIRPORT R	71.9	46.9	59.4	1.8	100	15	37	12+	188	2	0	0	0	T	- .22	T	24	.0	0		0	0	0
SANTA MONICA PIER	63.6	53.5	58.6		76	3	45	3	190	0	0	0	0	.00		.00		.0	0		0	0	0
SANTA PAULA	76.3	48.1	62.2		100	15	39	7	123	5	0	0	0	.00		.00		.0	0		0	0	0
TORRANCE	74.0	53.2	63.6	2.0	93	15	45	7	73	3	0	0	0	.00	- .12	.00		.0	0		0	0	0
TUJUNGA	79.1	50.6	64.9		98	16	42	8+	86	5	0	0	0	.01		.01	26	.0	0		0	0	0
TUSTIN IRVINE RANCH	77.7	52.7	65.2	1.6	98	3	43	1	50	5	0	0	0	.00	- .25	.00		.0	0		0	0	0
TWITCHELL DAM	76.3M	47.3M	61.8M		100	15	37	11	130	5	0	0	0	.00		.00		.0	0		0	0	0
U C L A	74.3	55.4	64.9		97	15	48	8+	74	3	0	0	0	.00		.00		.0	0		0	0	0
UPLAND 3 N	80.6	49.5	65.1		101	16	41	■	79	7	0	0	0	.00		.00		.0	0		0	0	0
VISTA 2 NNE	73.9M	51.2M	62.6M		93	3	43	1	104	4	0	0	0	T		T	27	.0	0		0	0	0
WARNER SPRINGS	80.0	41.6	60.8	2.2	94	17+	34	21+	151	5	0	0	0	.00	- .29	.00		.0	0		0	0	0
YORBA LINDA	79.6	52.4	66.0	2.0	101	15	42	11	51	8	0	0	0	.00	- .25	.00		.0	0		0	0	0
DIVISION			63.2	1.5										.01	- .31			.0					
* * * SOUTHEAST DESERT BASINS 07																							
BAKER 9 NNW	94.5	62.6	78.6		106	17	49	6	0	23	0	0	0	.00		.00		.0	0		0	0	0
BARSTOW	87.5	52.5	70.0		99	17	41	3+	16	13	0	0	0	T		T	25	.0	0		0	0	0
BEAUMONT 1 E	81.2	49.3	65.3		98	16	40	1	69	6	0	0	0	.00		.00		.0	0		0	0	0
BISHOP WB AIRPORT R	83.7	44.6	64.2	1.6	94	17	31	12	78	6	0	1	0	T	- .20	T	27	.0	0		0	0	0
BISHOP UNION CARBIDE																							
BLYTHE	97.6	59.0	78.3	.7	111	17	48	1	0	28	0	0	0	.00	- .02	.00		.0	0		0	0	0
BLYTHE FAA AIRPORT	97.2	64.6	80.9		110	18+	51	7	0	28	0	0	0	.00		.00		.0	0		0	0	0
BORREGO DESERT PARK	94.2	62.9	78.6		109	18	52	8	0	24	0	0	0	.00		.00		.0	0		0	0	0
BRAWLEY 2 SW	94.9	57.0	76.0	- 2.6	110	19	41	7	1	26	0	0	0	.00	- .01	.00		.0	0		0	0	0
CANTIL	88.0	56.4	72.2		102	17	43	3	9	16	0	0	0	.00		.00		.0	0		0	0	0
DAGGETT FAA AIRPORT	89.7	60.8	75.3		103	17	50	3	0	18	0	0	0	.00		.00		.0	0		0	0	0
DEATH VALLEY	101.1	73.5	87.3	2.2	110	31+	61	3	0	31	0	0	0	.00	- .07	.00		.0	0		0	■	0
DEEP SPRINGS COLLEGE	77.8	45.5	61.7		86	17	34	7	123	0	0	0	0	.00		.00		.0	0		0	0	0
EAGLE MOUNTAIN	93.0	69.1	81.1		109	18	60	7+	0	23	0	0	0	.00		.00		.0	0		0	■	0
EL CENTRO 2 SSW	96.4	57.1	76.8	- 1.2	109	18+	45	2	0	28	0	0	0	.00	- T	.00		.0	0		0	0	0
FAIRMONT	75.3	51.6	63.5	1.5	92	17	41	7+	124	3	0	0	0	.00	- .23	.00		.0	0		0	0	0
GOLD ROCK RANCH	95.4	64.5	80.0		111	17	52	6+	0	26	0	0	0	.00		.00		.0	0		0	0	0
HAIWEE	81.0	51.9	66.5	1.0	92	18	40	1	57	3	0	0	0	T	- .12	T	24	.0	0		0	0	0
HAYFIELD PUMPING PLANT	91.0	60.7	75.9		104	18	51	7	0	17	0	0	0	.00		.00		.0	0		0	0	0
IMPERIAL	95.4	62.5	79.0	1.2	109	18	53	8	0	27	0	0	0	.00	- .01	.00		.0	0		0	0	0
IMPERIAL FAA AP	96.7	60.9	78.8		110	17	51	7	0	27	0	0	0	.00		.00		.0	0		0	0	0
INDEPENDENCE																							
INDIO U S DATE GARDEN	95.1	63.8	79.5	.4	110	18	52	3	0	28	0	0	0	.00	- .01	.00		.0	0		0	0	0
INYOKERN																							
IRON MOUNTAIN	94.0	66.8	80.4		108	18	56	4+	0	26	0	0	0	.00		.00		.0	0		0	0	0
LAKE ARROWHEAD	72.6M	43.9M	58.3M		84	16	30	7	211	0	0	1	0	T		T	25	.0	0		0	0	0
LANCASTER	83.5	49.8	66.7		96	17	38	1	45	6	0	0	0	T		T	25	.0	0		0	0	0
LUCERNE VALLEY	85.2	51.0	68.1		97	17	36	6	37	7	0	0	0	.00		.00		.0	0		0	0	0
MECCA FIRE STATION	95.3	61.2	78.3		108	18	38	7	2	28	0	0	0	.00		.00		.0	0		0	■	0
MITCHELL CAVERNS	80.8	58.9	69.9		91	17	45	1	24	2	0	0	0	.00		.00		.0	0		0	■	0
MOJAVE	80.8	53.4	67.1		96	18	42	3+	62	4	0	0	0	.00		.00		.0	0		0	0	0
MOUNTAIN PASS	77.4	50.7	64.1		88	18	39	1	94	0	0	0	0	.00		.00		.0	0		0	■	0
MT SAN JACINTO WSP	62.1	36.3	49.2		73	17	25	8	483	0	■	8	0	.00		.00		.0	0		0	■	0
NEEDLES FAA AIRPORT	96.1	67.1	81.6		109	17	56	1	0	28	0	0	0	.00		.00		.0	0		0	0	0
PALMDALE	83.3	51.8	67.6	2.4	95	31+	40	12	46	8	0	0	0	.00	- .12	.00		.0	0		0	0	0
PALMDALE FAA AIRPORT	84.3	49.5	66.9		97	17	39	3+	52	10	0	0	0	T		T	25	.0	0		0	0	0
PALM SPRINGS	95.7	61.0	78.4	2.6	111	17	51	7+	0	28	0	0	0	.00	- .02	.00		.0	0		0	0	0
PARKER RESERVOIR	95.0	69.1	82.1		110	18	56	1	0	26	0	0	0	.00		.00		.0	0		0	0	0
RANDSBURG	83.0M	56.7M	69.9M		94	17+	41	9	23	6	0	0	0	T		T	24	.0	0		■	0	0
SQUIRREL INN 2	67.9	44.2	56.1	2.5	82	16	29	1	275	0	0	1	0	.00	- .83	.00		.0	0		0	■	0
THERMAL FAA AIRPORT	95.9	63.8	79.9		110	17	52	3	0	29	0	0	0	.00		.00		.0	0		0	■	0
TRONA	90.0	58.5	74.3	.7	101	17	41	10	1	17	0	0	0	.00	- .07	.00		.0	0		0	■	0
TWENTYNINE PALMS	91.9	54.2	73.1		104	17	41	■	4	19	0	0	0	.00		.00		.0	0		0	0	0
VALYERMO RANGER STA	81.6M	43.1M	62.4M		92	17	30	11	111	3	0	2	0	.14	- .01	.14	25	.0	0		1	0	0
VICTORVILLE PUMP PLANT	84.0	48.1	66.1		96	18+	35	1	55	9	0	0	0	.00		.00		.0	0		0	0	0
WHITE MOUNTAIN 1	51.6	25.3	38.5		61	18	16	3	816	0	0	31	0	T		T	25	T	T	25+	0	0	0
WHITE MOUNTAIN 2	37.5	21.5	29.5		51	17	9	3+	1090	0	■	31	0	T		T	27+	T	3	1	0	0	0
WILDROSE RANGER STA																							
DIVISION			70.4	1.1										T	- .15			T					

See Reference Notes Following Station Index

CALIFORNIA - MAY 1970

SPECIAL WEATHER SUMMARY

Temperatures in May were above normal over most of the State. Of 19 first-order stations, there were only 2, Eureka and San Diego, that reported monthly means below normal. The 4-day period from the 15th through the 18th was particularly warm; daily means for that period averaged 14° above normal at Bakersfield, 13° above normal at Sandberg, and 12° above at Blue Canyon.

Sacramento reported the warmest May of record, with new maximum records for the date on the 3d and 16th, and new high minimum records for the date on the 16th and 17th. Their mean temperature on the 16th was the highest ever recorded in May. San Francisco set a new maximum temperature record for the date and for so early in the season on the 15th; the day was the warmest since August 1968. At Stockton this May was the warmest since 1947, and the maximum on the 16th set a new record for the month. Fresno set a new maximum record for the date on the 17th, and for so early in the season on the 16th. The 15th was also the warmest ever recorded in May at Santa Maria, and on the same day a new record for the date, and for so early in the season, was set at Los Angeles. Their high on the 3d also set a new record for the date. At Long Beach the mean maximum for the month was the highest since 1960, and that station experienced the greatest number of days 90° or higher since 1941.

At the cool end of the spectrum Red Bluff, on the 12th, set new low records for the date and for so late in the season. A freeze on the 11th and 12th at Mt. Shasta City destroyed most of this season's fruit crop in the area. Eureka had only 6 days during the entire month with temperatures above normal.

Precipitation was below normal at all points in the State. Most of the low elevation stations south of Sacramento had no measurable moisture; elsewhere, monthly totals were generally less than 25 percent of normal. Only on the extreme north coast were totals equal to 50 percent or more of the monthly normal.

Stockton reports the driest May since 1959, while San Francisco has had the driest 2-month period, April and May, since 1916. This is only the third time that Sacramento has had no precipitation in May. At Red Bluff the 79-day period from March 14 through May has had the least precipitation of any such period in a record going back to 1872. Precipitation at Mt. Shasta for the past 4 months has totaled only 41 percent of normal. Forest fire danger in the northern forests has become critical as a result of the warm, dry weather.

No storm damage was reported during the month.

C. R. Elford
ESSA-Weather Bureau State Climatologist
50 Fulton Street, Room 557
San Francisco, California 94102

DAILY PRECIPITATION

CALIFORNIA
MAY 1970

Station	Total	1	2	3	4	5	6	7	8	9	10	11	12	13	14	15	16	17	18	19	20	21	22	23	24	25	26	27	28	29	30	31
		Day of Month																														
* * * NORTH COAST DRAINAGE 01																																
ALDERPOINT	.95								.13	.17	.20		.45																			
ANGWIN PAC UNION COL	T									T																						
BIG BAR RANGER STATION	.87								.11	.11	.22	.01	.35	.07																		
BODNVILLE MNTNC STA	-	-	-	-	-	-		-	-	-	-	-	-	-	-	-	-	-	-	-	-	-	-	-	-	-	-	-	-	-	-	-
BRANSCOMB 3 NNW	.96							.05	.11	.27		.52	.01																			
BRIDGEVILLE 4 NNW	2.59								.44	.76	.56		.71	.12																		
BURNT RANCH 1 S	1.11								.16	.13	.39		.36	.07																		
CALISTOGA	.02										.01		.01																			
CALLAHAN RANGER STA	.31						.02		.02	.03	.08	.08	.01	.03						.04												
CAZADERO	.06							T			T	.06																				
CECILVILLE 5 SE	.71						.13		.09	.02	.30	.11	.06																			
CLEAR CREEK	.99					T			.10	.34	T	.53	.02	T																		
CLOVERDALE 3 SSE	.07												.04	.03																		
COPCO NO 1 DAM	.41								.32	T	.06	.01	.02								T											
COVELO	.25									.04	.06		.14	.01																		
CRESCENT CITY 1 N	2.91							.03	1.40	*	1.39		.08	.01																		
CRESCENT CITY 7 ENE	3.36								1.12	.92	.66	.35	.31																			
CUMMINGS	1.30								.47		.53	.25	.05																			
DUTTONS LANDING	.00																															
ELK VALLEY	1.99								.52	.12	.65	.60	.10																			
EUREKA WB CITY R	1.38							.02	.58	.20	.12	.35	.11																			
FERNDALE 8 SSW	1.58								*	*	1.32	.15						.11														
FERNDALE 2 NW	.80		T		.01				.32	.11	.13	.18		.04				.01														
FOREST GLEN	1.00								.11	.02	.22	T	.55	.10	T																	
FORKS OF SALMON	-	-	-	-	-	-	-	-	-	-	-	-	-	-	-	-	-	-	-	-	-	-	-	-	-	-	-	-	-	-	-	-
FORT BRAGG	.40							.01	.04	.13	.09	.01	.12																			
FORT BRAGG AVIATION	-	-	-	-	-	-	-	-	-	-	-	-	-	-	-	-	-	-	-	-	-	-	-	-	-	-	-	-	-	-	-	-
FORT DICK	3.54								1.22	.88	.52	.30	.62																			
FORT JONES RANGER STA	.37								T		.03	.14	.01	.12	.05					.02												
FORT ROSS	.08								.04			.03	T														.01					
GARBERVILLE	.32												.03		.29																	
GASQUET RANGER STATION	3.56								1.07	.70	.75	.47	.56	.01																		
GRATON	T												T																			
GREENVIEW	.04									.04																						
GUERNEVILLE	.06												.06	T																		
HAPPY CAMP RANGER STA	.89								.13	.03	.17	.06	.45	.05																		
HAYFORK RANGER STATION	-	-	-	-	-	-	-	-	-	-	-	-	-	-	-	-	-	-	-	-	-	-	-	-	-	-	-	-	-	-	-	-
HEALDSBURG	.02								T			T	.02																			
HEALDSBURG NO 2	.00																															
HILTS	.09								.04	.01	.03		.01																			
HONEYDEW 2 WSW	.77								.12	.06	.25	T	.34																			
HOOPA	1.59								.25	.16	.37	.08	.67	.06																		
IDLEWILD HWY MNTNC STA	2.38								.46			1.28	.62	.02																		
KELLOGG	.05												.03	.02													T					
KENTFIELD	.15													.15																		
KLAMATH R	4.60							.20	2.10	.80	.30	1.00	.20																			
KORBEL	2.06								.74	.33	.50	.40	.09																			
LAKE PILLSBURY NO 2	-	-	-	-	-	-	-	-	-	-	-	-	-	-	-	-	-	-	-	-	-	-	-	-	-	-	-	-	-	-	-	-
LAVA BEDS NAT MONUMENT	1.13								.12	.10	.08	.04	T															.79				
MAD RIVER RANGER STA	1.45								.21	.17	.13	.51	.31	.12																		
MARE ISLAND	.00																															
MOUNT HEBRON RS	.24											.01	.18							.05	T											
MUIR WOODS	.37									T	.09			.28																		
NAPA STATE HOSPITAL	T												T																			
OAK KNOLL RANGER STA	.29								.04	.01	.11		.11	.02																		
OAKVILLE 1 WNW	.01											T	.01																			
OCCIDENTAL	.04													.04																		
ORICK PRAIRIE CREEK PK	3.51								1.48	.29	.90	.62	.22																			
ORLEANS	1.74								.46	.04	.46	.65	.13																			
PETALUMA FIRE STA 2	.00																															
POINT ARENA	.31								.05	.19	.01	.06	T																			
POTTER VALLEY PH	.30								.03	.13	.08	.04		.02																		
RICHARDSON GROVE ST PK	.84								.06	.04	.14	.11	.49																			
SAINT HELENA	.05											.03		.02																		
SAN RAFAEL	.06													.06																		
SANTA ROSA	.00																															
SAWYERS BAR RANGER STA	.79						.04		.14	.16	.17			.28																		
SCOTIA	1.03								.17	.26	.20	.07	.27	.06																		
SHELTER COVE	1.24								.59	.02		.63																				
SKAGGS SPGS LAS LOMAS	.20									.07			.05	.08																		
SONOMA	.00																															
STANDISH HICKEY ST PK	.77						T		.06	.11	.22	.32	.05	.01																		
TRINITY DAM VISTA PT	.49								.13	.04	.02		.29	.01																		
TULELAKE //R	.42								.24	.01	.05	.03	.08	.01																		
UKIAH	.16								.01	.08		.07																				
UKIAH 4 WSW	.46								.01	.03	.16		.26																			
UPPER MATTOLE	.75								.23		.26	.26																				
WEAVERVILLE RANGER STA	.69								.11		.16		.34	.08																		
WEED FIRE DEPARTMENT	-	-	-	-	-	-	-	-	-	-	-	-	-	-	-	-	-	-	-	-	-	-	-	-	-	-	-	-	-	-	-	-
WILLITS 1 NE	.43								.10	.05	.12	.13	.03																			
WILLOW CREEK 1 NW	1.34								.28			.56	.46	.04																		
YREKA	.14								.02	T	.01	T	.06	.03	T						.02											
* * * SACRAMENTO DRAINAGE 02																																
ADIN RANGER STATION	1.19					T		.45	.22	.10	.15	.05	.05	.17																		
ALTURAS RANGER STATION	.64								.05		.43	.11	.05	T																		
AUBURN	.02													.02																		
BERRYESSA LAKE	T													T																		
BIG BEND RANGER STA	.84						.02					.60	.07	.15																		
BLUE CANYON WB AIRPORT//R	.76								.29		.27	.10	.02	.08																		
BOWMAN DAM	1.10						T		.22		.47	T	.29	.12																		
BRANNAN ISLAND	.00																															
BROOKS FARNHAM RANCH	T								T			T	T																			
BRUSH CREEK	.39									.09	.26		.04																			
BUCKHORN	.68						.26	.12	.04	T	T	.21	.05																			
BUCKS CREEK PH	.85								.07	.13	.27		.27	.11																		
BURNEY	.35								T	.03	.06	T	.24	.02																		
CAMPTONVILLE RS	.16										.09	.01	.05	.01																		
CANBY 11 SW	.59						T	.03	.15	.06	.21	.05	T										.09									
CANBY RANGER STATION	.78								.14	.14	.32	.03	.08	.07																		
CANYON DAM	.87								.04	.01	.43		.24	.15																		
CARIBOU POWER HOUSE	.99									.06	.54	.01	.31	.07																		
CENTERVILLE PH	.30								.02		.22		.06																			
CHALLENGE RANGER STA	.36								.11	.02	.03		.18	.02																		
CHESTER	.74								.05	.44		T	.15	.10																		
CHICO EXPERIMENT STA	.09								T		.07	.02																				
CITRUS HEIGHTS	T												T																			
CLARKSBURG	.00																															
CLARKS VALLEY MUDD RCH	T								T																							

See Reference Notes Following Station Index

DAILY PRECIPITATION

Continued

CALIFORNIA
MAY 1970

Station	Total	1	2	3	4	5	6	7	8	9	10	11	12	13	14	15	16	17	18	19	20	21	22	23	24	25	26	27	28	29	30	31
		Day of Month																														
CLEARLAKE HIGHLANDS	.00																															
COHASSET 1 NNE	.23								T	.05	.12		.06	T																		
COLEMAN FISHERIES STA	.11							.06	.01			.04																				
COLFAX	.00																															
COLGATE POWER HOUSE	T								T																							
COLUSA 1 SSW	.01											.01																				
COOL	.05													.05																		
CORNING HOUGHTON RANCH	.02								.02																							
DANA 2 SE	-	-	-	-	-	-	-	-	-	-	-	-	-	-	-	-	-	-	-	-	-	-	-	-	-	-	-	-	-	-	-	-
DAVIS 2 WSW	.05													.05																		
DAVIS CREEK	-	-	-	-	-	-	-	-	-	-	-	-	-	-	-	-	-	-	-	-	-	-	-	-	-	-	-	-	-	-	-	-
DE SABLA	.66								.05		.07		.52	.02																		
DOBBINS COLGATE FOREBY	.07										.07																					
DOWNIEVILLE RANGER STA	.98									.16	.30	.04	.38	.10																		
DUNNIGAN	T									T			T																			
DUNSMUIR RANGER STA	.41								.04	.09	T	T	.28	T							T											
EAST PARK RESERVOIR	.02												.02																			
FAIRFIELD FIRE STATION	.00																															
FALL RIVER MILL INTAKE	.47								.12	.12	.05		.15	.03																		
FOLSOM DAM	T													T																		
FORESTHILL RANGER STA	.22									.05		.16		.01																		
FRENCH GULCH	.46								.22	.11			.13	T																		
GARDEN VALLEY 2 S	.01													.01																		
GEORGETOWN RANGER STA	.07								.03		.01			.03																		
GIBSON HWY MNTNCE STA	.84								.28	.26			.30																			
GOLD RUN	.24								.12		.12																					
GRASS VALLEY NO 2	.10									.06	T	T		.04																		
GREENVILLE RANGER STA	1.06									T	.50		.38	.18																		
HARRISON GULCH RS	.33								.06			.02	.13	.12																		
HARRY ENGLEBRIGHT DAM	-	-	-	-	-	-	-	-	-	-	-	-	-	-	-	-	-	-	-	-	-	-	-	-	-	-	-	-	-	-	-	-
HAT CREEK PH NO 1	.20								.02	.04		.02	.12																			
HIDDEN VALLEY RANCH	T									T																						
HOBERGS	-	-	-	-	-	-	-	-	-	-	-	-	-	-	-	-	-	-	-	-	-	-	-	-	-	-	-	-	-	-	-	-
HUNTER DIST GRAVES RCH	.00																															
IOWA HILL	.21									.12	.07			.02																		
JESS VALLEY	1.29					.05	.12		.41	.30	.17	.02	.12	.10						T												
KELSEYVILLE	.05								T				.05	T																		
KILARC POWER HOUSE	.37								.07	.16			.13	.01																		
LAKEPORT	.07								T			.07	T																			
LAKESHORE	.36						T		.17			.18	.01																			
LAKE SPAULDING	.78						T		.10	.08	.31	T	.15	.14																		
LAKE SPAULDING DAM	.00																															
LEESVILLE KEEGAN RANCH	-	-	-	-	-	-	-	-	-	-	-	-	-	-	-	-	-	-	-	-	-	-	-	-	-	-	-	-	-	-	-	-
LITTLE VALLEY	.75							.10	.15			.16	.22	.12																		
LOOKOUT 3 WSW	.56			T	T	T		.01	.09	.06	.08	.03	.16	.13																		
LOYALTON	.08										T	T	.08																			
MADELINE MNTNC STA	D .60											D	.40D	.20																		
MANZANITA LAKE //	1.75							.11	.06	.35	.45	.06	.62	.10																		
MARKLEY COVE	.00																															
MARYSVILLE	.00																															
MC CLOUD	.67								.17	.28	.01	T	.21	T							T											
MIDDLETOWN	.11												.02	.09																		
MINERAL	.98							T	.03	.20	.41	T	.30	.04																		
MOUNT DANAHER	.02						.02			T	T																					
MOUNT SHASTA WB CITY //R	.14								.01		.06	.05								.02												
NEVADA CITY	.13									.07	.04	T	T	.02																		
NICOLAUS 2	T													T																		
ONO	.33								.12	.13			.06	.02																		
ORLAND	.01								.01																							
OROVILLE	T												T	T																		
OROVILLE BRIDGE	T												T	T																		
PACIFIC HOUSE	.00																															
PARADISE	T									T		T		T																		
PASKENTA RANGER STA	.03								.03																							
PAYNES CREEK	.40									.30			.10	T																		
PIT RIVER POWER HOUSE	.43								.13	.06	.03	.17	.04	T																		
PLACERVILLE	T								T				T	T																		
PLACERVILLE IFG	.00																															
PLATINA	.30							.04	.08	T		.06	.32																			
PORTOLA	.58									.03	.10	.06	.27	.12																		
QUINCY	.89									T	.60		.22	.07																		
RED BLUFF WB AIRPORT R	.08								.06	.02		T																				
REDDING FIRE STA NO 2	.26								.15	.01		.10																				
REPRESA	.00																															
RIO VISTA	.00																															
ROCKLIN	T													T																		
ROUND MOUNTAIN 1 NNE	.55								.05	.20			.30																			
SACRAMENTO WB AIRPORT R	T												T																			
SACRAMENTO WB CITY R	.00																															
SHASTA DAM	.26							.02	.08	.11			.05																			
SHINGLE SPRINGS	.00																															
SHINGLETOWN 2 E	.59								.07	.21	.02		.29																			
SIERRA CITY	1.00								.08	.02	.40	T	.50																			
SIERRAVILLE RANGER STA//	.10						T				.04	T	.05	.01																		
SODA SPRINGS 1 E //R	.80						.05			.14	.21	.11	.08	.19	.02																	
STONYFORD COOLEY RANCH	.29								.02		.07		.20																			
STONYFORD RANGER STA	.00																															
STONY GORGE RESERVOIR	T								T																							
STRAWBERRY VALLEY	.38								.06	.03	.10	.01	.14	.04																		
TWIN LAKES	.15								.08	.05					.02																	
UPPER LAKE 7 W	.29								.02		.05	.21	.01																			
VACAVILLE	.00																															
VINTON	.17						T	.03		T	.07		.07																			
VOLLMERS	.53							T	.02	.21				.30																		
VOLTA POWER HOUSE	.43								.11	.09	.01	.08	.14	T																		
WHISKEYTOWN RES	.35								.14	.14			.06	.01																		
WILLIAMS	.00																															
WILLOWS	T								T																							
WILLOWS USBR	.00																															
WINTERS	.09												.01	.08																		
WOODLAND 1 WNW	.05							T		T				.05																		
* * *																																
NORTHEAST INTERIOR BASINS 03																																
BOCA	.00																															
BODIE	-	-	-	-	-	-	-	-	-	-	-	-	-	-	-	-	-	-	-	-	-	-	-	-	-	-	-	-	-	-	-	-
BRIDGEPORT	.00																															
CEDARVILLE	.76							T	.01	.25	.19	.13	.13	.05							T			T				T				
DONNER MEMORIAL ST PK	.27									.01	.16	T	T	.10																		
DOYLE	.20							T			.06	T	.12	.02																		
DOYLE 3 SSE	.68						T		T	.01	.08		.51	.08							T											
ELLERY LAKE //	.00																															
FLEMING FISH AND GAME	.60						.01		.03		.25		.21	.10																		

See Reference Notes Following Station Index

DAILY PRECIPITATION

Continued

CALIFORNIA
MAY 1970

Station	Total	1	2	3	4	5	6	7	8	9	10	11	12	13	14	15	16	17	18	19	20	21	22	23	24	25	26	27	28	29	30	31
		Day of Month																														
FORT BIDWELL	.91						T		.20	.30	.22	.09								T	.10											
GEM LAKE	.00																															
MEYERS INSPECTION STA	-	-	-	-	-	-	-	-	-	-	-	-	-	-	-	-	-	-	-	-	-	-	-	-	-	-	-	-	-	-	-	-
MONO LAKE	T						T																									
SAGEHEN CREEK	.21										.18		T	.03																		
SECRET VALLEY	.34								.12		T	T	.22																			
SQUAW VALLEY	.27								T		.22	T	.02	.03																		
STANDISH 1 E	.50									.06	.25		.17	.02																		
SUSANVILLE AIRPORT	.54						.12		.01	.03	.20	.15	.03																			
TAHOE CITY	.24									.02	.14		.03	.05																		
TERMO	.49						T		.11	.01	.13	.16	.02	.06							T											
TRUCKEE RANGER STATION	.19										.19																					
WENDEL 10 SE	.84										.67	.17																				
WOODFORDS	.00																															
* * *																																
CENTRAL COAST DRAINAGE 04																																
ALAMO 1 N	T						T	T	T		T	T		T																		
ARROYO GRANDE	.00																															
BEN LOMOND NO 3	.06										.01		T	.05																		
BERKELEY	T								T				T																			
BIG SUR STATE PARK	.00																															
BLACK MOUNTAIN 2 SW	.18									.09	.05			.04																		
BRADLEY	.00																															
BURLINGAME	.00																															
BURTON RANCH	T								T					T																		
CALAVERAS RESERVOIR	.13								.02	.06	.04			.01																		
CARMEL VALLEY	.08						T	.02		.06											T	T										
CHITTENDEN PASS	-	-	-	-	-	-	-	-	-	-	-	-	-	-	-	-	-	-	-	-	-	-	-	-	-	-	-	-	-	-	-	-
CONCORD 3 E	.00																															
CROCKETT	.00																															
DAVENPORT	.03						T							.03																		
FORT ORD	-	-	-	-	-	-	-	-	-	-	-	-	-	-	-	-	-	-	-	-	-	-	-	-	-	-	-	-	-	-	-	-
GERBER RANCH	.00																															
GILROY	.00																															
GILROY 14 ENE	.00																															
HALF MOON BAY	.27								.12	.15																						
HERNANDEZ 2 NW	.00																															
HOLLISTER 1 SW	.00																															
KING CITY	.00																															
LAFAYETTE 2 NNE	T													T																		
LA MONDA	.11						T		T	.08	.03	T																				
LIVERMORE COUNTY F D	.07						T			T	.07		T																			
LOCKWOOD 2 N	.00																															
LOS GATOS	.01										.01		T																			
LOS GATOS 4 SW	.00																															
MARTINEZ 3 SSE	T											T	T																			
MARTINEZ WATER PLANT	.00																															
MONTEREY	.05						T			T	.01		T	.03					T		T							.01				
MONTEREY NALF	T				T	T	T				T		T	T				T	T	T	T				T	T		T				
MORGAN HILL 2 E	T										T																					
MORRO BAY FIRE DEPT	.00																															
MORRO BAY 3 N	.00																															
MOUNT DIABLO N GATE	.03													.03																		
MOUNT HAMILTON	.09						.05						T	.04																		
NACIMIENTO DAM	.00																															
NEWARK	.01													.01																		
OAKLAND WB AIRPORT R	T								T		T		T	T																		
PAICINES DHRWALL RANCH	.00																															
PALO ALTO CITY HALL	.01											.01		T																		
PALOMA	.22					T	T	.09	T	.13	T	T									T											
PARKFIELD	.00																															
PASO ROBLES	.00																															
PASO ROBLES FAA AP	.00																															
PINNACLES NAT MONUMENT	.00																															
PISMO BEACH	.00																															
POINT PIEDRAS BLANCAS	.00																															
PORT CHICAGO NAVAL DEP	.00																															
PRIEST VALLEY	.00																															
REDWOOD CITY	.04										.02		.02																			
RICHMOND	.01													.01																		
SAINT MARYS COLLEGE	T												T																			
SALINAS 2 E	.00																															
SALINAS FAA AP	T						T						T								T											
SALINAS DAM	.00																															
SAN ANTONIO MISSION	.00																															
SAN ARDO	.00																															
SAN CLEMENTE DAM	.07									.07																						
S F RICHMOND SUNSET R	.12								.02					.10																		
SAN FRANCISCO WB AP R	.01				T	T			T	T	.01		T	T																		
S F FEDERAL BUILDING R	.03								T				T	.03													T					
SAN GREGORIO 2 SE	.31					.01	T		.08	.13	.07		T	T													T	.02	T			
SAN JOSE R	.02										.02		T	T																		
SAN LUIS OBISPO POLY	.00																															
SAN MATEO	.00																															
SANTA CLARA UNIVERSITY	.00																															
SANTA CRUZ	.03													.03																		
SANTA MARGARITA 2 SW	.00																															
SANTA MARGARITA BOOST	.00																															
SEARSVILLE LAKE	.05						T				.05																					
SOLEDAD	.00																															
SPRECKELS HWY BRIDGE	.01											.01																				
UPR SAN LEANDRO FILTER	.01										.01	T																				
WALMAR SCHOOL	T												T																			
WALNUT CREEK 2 ESE	.03								.03				T																			
WALNUT CREEK 4 E	T													T																		
WATSONVILLE WATERWORKS	.00																															
WRIGHTS	.00																															
* * *																																
SAN JOAQUIN DRAINAGE 05																																
ANGIOLA	.00																															
ANTIOCH FIBREBOARD ML	T													T																		
ANTIOCH PUMPING PL 3	T													T																		
ASH MOUNTAIN	.00																															
AUBERRY 1 NW	.00																															
BAKERSFIELD WB AIRPORT R	.00																															
BALCH POWER HOUSE	.00																															
BLACKWELLS CORNER 2WNW	.00																															
BUTTONWILLOW	.00																															
CALAVERAS BIG TREES	T									T				T																		

See Reference Notes Following Station Index

DAILY PRECIPITATION

Station	Total	1	2	3	4	5	6	7	8	9	10	11	12	13	14	15	16	17	18	19	20	21	22	23	24	25	26	27	28	29	30	31
CAMP PARDEE	.00																															
CASTLE ROCK RAD LAB	-	-	-	-	-	-	-	-	-	-	-	-	-	-	-	-	-	-	-	-	-	-	-	-	-	-	-	-	-	-	-	-
CATHEYS VY BULL RN RCH	.00																															
CHERRY VALLEY DAM	.00																															
COALINGA	-	-	-	-	-	-	-	-	-	-	-	-	-	-	-	-	-	-	-	-	-	-	-	-	-	-	-	-	-	-	-	-
COALINGA 14 WNW	-	-	-	-	-	-	-	-	-	-	-	-	-	-	-	-	-	-	-	-	-	-	-	-	-	-	-	-	-	-	-	-
CORCORAN IRRIG DIST	.00																															
DELANO	.00																															
DEL PUERTO ROAD CAMP	.00																															
DENAIR 3 NNE	.00																															
DUDLEYS	.00																															
ELECTRA POWER HOUSE	.00																															
ELLIOTT	T													T																		
EXCHEQUER RESERVOIR	.00																															
FIDDLETOWN LYNCH RANCH	T						T																									
FIVE POINTS 5 SSW	.00																															
FRESNO WB AIRPORT R	.00																															
FRIANT GOVERNMENT CAMP	.00																															
GLENNVILLE	.00																															
GRANT GROVE	.00																															
GROVELAND RANGER STA	T													T																		
HANFORD	.00																															
HETCH HETCHY	.10																													.10		
HUNTERS DAM	.00																															
IDRIA	.00																															
IONE	.00																															
JOHNSONDALE	.00																															
KERLINGER	.00																															
KERN RIVER PH NO 1	T																									T						
KERN RIVER PH NO 3	.00																															
KETTLEMAN CITY	.00																															
KETTLEMAN STATION	.00																															
KNIGHTS FERRY 2 SE	.00																															
LEBEC	.00																															
LE GRAND	.00																															
LEHMAN RANCH	.01								T					.01																		
LEMON COVE	.00																															
LINDSAY	.00																															
LITTLE PANOCHE DET DAM	.00																															
LODGEPOLE	.00																															
LODI	.01													.01																		
LOS BANOS	.00																															
LOS BANOS ARBURUA RCH	.00																															
LOS BANOS DET RESV	.00																															
MADERA	.00																															
MANTECA	T													T																		
MARICOPA	.00																															
MARIPOSA	.00																															
MATHER	T						T																									
MEADOW LAKE	.00																															
MENDOTA DAM	.00																															
MERCED FIRE STATION 2	.00																															
MODESTO	.00																															
NEWMAN 2 NW	.00																															
NORTH FORK RANGER STA	.00																															
ORANGE COVE	.00																															
PACHECO PASS	.00																															
PANOCHE	.00																															
PATTIWAY	.00																															
PINE FLAT DAM	.00																															
PORTERVILLE	.00																															
POSEY 3 E	.00																															
SALT SPRINGS PWR HOUSE	.06								T	.06	T																					
SAN ANDREAS 2 S	.00																															
SAN LUIS DAM	.00																															
SONORA RS	.00																															
SO ENTRANCE YOSEMITE	T													T																		
SPRINGVILLE 7 ENE	.00																															
STANISLAUS POWER HOUSE	.00																															
STOCKTON WBAP	T												T																			
STOCKTON FIRE STA NO 4	T													T																		
SUTTER HILL RANGER STA	T													T	T																	
TEHACHAPI	T																									T						
TEJON RANCHO	.00																															
THREE RVRS EDISON PH 2	.00																															
TIGER CREEK PH	.00																															
TRACY CARBONA	-	-	-	-	-	-	-	-	-	-	-	-	-	-	-	-	-	-	-	-	-	-	-	-	-	-	-	-	-	-	-	-
TRACY PUMPING PLANT	.00																															
TULEFIELD	-	-	-	-	-	-	-	-	-	-	-	-	-	-	-	-	-	-	-	-	-	-	-	-	-	-	-	-	-	-	-	-
TURLOCK	T													T																		
VISALIA	.00																															
WALLACE 1 SE	.01													.01																		
WASCO	.00																															
WESTHAVEN	.00																															
WEST POINT	T									T				T																		
WOFFORD HEIGHTS	.00																															
YOSEMITE PARK HEADQTRS	-	-	-	-	-	-	-	-	-	-	-	-	-	-	-	-	-	-	-	-	-	-	-	-	-	-	-	-	-	-	-	-
• • • SOUTH COAST DRAINAGE 06																																
ACTON-HUBBARD RDF 261D	.00																															
ALISO CN OAT MT FC 446	.00																															
ALPINE	.08																										.02	.05	.01			
ALTADENA	.00																															
ANZA	-	-	-	-	-	-	-	-	-	-	-	-	-	-	-	-	-	-	-	-	-	-	-	-	-	-	-	-	-	-	-	-
ARROYO SECO RS FC 508D	.01																										.01					
AVALON PLEASURE PIER	T						T																									
AZUSA CITY PARK FC 438	.08																									.03	.05					
BARRETT DAM	.00																															
BEAUMONT	.00																															
BEAUMONT PUMPING PLANT	.02																											T	.02			
BEL AIR FC 10 B	.00																															
BIG BEAR LAKE	.00																															
BIG BEAR LAKE DAM /	-	-	-	-	-	-	-	-	-	-	-	-	-	-	-	-	-	-	-	-	-	-	-	-	-	-	-	-	-	-	-	-
BIG DALTON DAM FC223BE	.13																										.07	.02	.04			
BIG TUJUNGA DAM FC46DE	.00																															
BONITA	-	-	-	-	-	-	-	-	-	-	-	-	-	-	-	-	-	-	-	-	-	-	-	-	-	-	-	-	-	-	-	-
BOUQUET CANYON	.00																															
BREA CITY	-	-	-	-	-	-	-	-	-	-	-	-	-	-	-	-	-	-	-	-	-	-	-	-	-	-	-	-	-	-	-	-
BURBANK FD FC226 B	.00																															
BURBANK VALLEY PMP PLT	.00																															
CACHUMA DAM	T																										T					
CAMP HI HILL OPIDS 57E	.00																															

See Reference Notes Following Station Index

DAILY PRECIPITATION

Continued

CALIFORNIA
MAY 1970

Station	Total	1	2	3	4	5	6	7	8	9	10	11	12	13	14	15	16	17	18	19	20	21	22	23	24	25	26	27	28	29	30	31
		Day of Month																														
CAMPO	.00																															
CANOGA PARK PIERCE COL	.00																															
CHATSWORTH FC 24 D	.00																															
CHULA VISTA	.03																											T	.03			
CLAREMONT POMONA COL	-	-	-	-	-	-	-	-	-	-	-	-	-	-	-	-	-	-	-	-	-	-	-	-	-	-	-	-	-	-	-	-
COLBYS FC 53 D	.00																															
CORONA	.00																															
COVINA TEMPLE FC 193 B	T																										T					
CRYSTAL LAKE FC 283C	.01																										.01					
CULVER CITY	-	-	-	-	-	-	-	-	-	-	-	-	-	-	-	-	-	-	-	-	-	-	-	-	-	-	-	-	-	-	-	-
CUYAMA	.00																															
CUYAMACA	.01																											.01				
DESCANSO RANGER STA	.02																											.02	T			
DOWNEY FD FC107C	.00																															
DRY CANYON RESERVOIR	.00																															
EL CAPITAN DAM	.03																											.02	.01			
ELIZABETH LAKE FC128B	T																										T					
ELSINORE	.00																															
ESCONDIDO	.03																											.03				
FILLMORE 1 WNW	.00																															
FONTANA 5 N	T																										T					
FONTANA KAISER	T				T																						T					
FULLERTON HILLCREST RV	.00																															
GIBRALTAR DAM NO 2	.00																															
GILLESPIE FIELD	T																											T				
GLENDALE STAPEN FC295G	.00																															
GLENDORA WEST FC 185	.14										T																.12	.01	.01			
HAINES CYN LOWER FC364	.00																															
HAINES CYN UPPER FC367	.00																															
HEMET	.00																															
HENSHAW DAM	.00																															
HOEGEES FC 60 A	.13																										.09	.04				
IDYLLWILD FIRE DEPT	.00																															
JULIAN WYNOLA	.00																															
JUNCAL DAM	.00																															
LA CRESCENTA FC 251 B	T																										T					
LAGUNA BEACH	.00																															
LAKESIDE 2 E	.00																															
LA MESA	.01																											.01				
LA VERNE HTS FC 560 B	-	-	-	-	-	-	-	-	-	-	-	-	-	-	-	-	-	-	-	-	-	-	-	-	-	-	-	-	-	-	-	-
LECHUZA PT STA FC 352B	.00																															
LOMPOC	.00																															
LONG BEACH PUB SVC	.00																															
LONG BEACH WB AP	T															T									T	T	T					
LOS ALAMOS	.00																															
LOS ANGELES WB AIRPORT R	T																										T					
LOS ANGELES CIVIC CTR R	.00																															
LOS PRIETOS RANGER STA	.00																															
LYTLE CREEK RANGER STA	.00																															
MOORPARK	.00																															
MT BALDY FC 85G	.00																															
MT BALDY NOTCH	-	-	-	-	-	-	-	-	-	-	-	-	-	-	-	-	-	-	-	-	-	-	-	-	-	-	-	-	-	-	-	-
MOUNT WILSON FC 338 B //	.00																															
NEWBURY PARK 4 SW	-	-	-	-	-	-	-	-	-	-	-	-	-	-	-	-	-	-	-	-	-	-	-	-	-	-	-	-	-	-	-	-
NEWHALL SOLEDAD FC32CE	.00																															
NEWPORT BEACH HARBOR	.00																															
NIPOMO 2 NW	.00																															
OCEANSIDE	.02																											.02				
OJAI	.00																															
OXNARD	.00																															
PACOIMA DAM FC 33 A E	.02																										.02					
PALOMAR MT OBSERVATORY	.00																															
PALOS VERDES EST FC43D	.00																															
PASADENA	T																										T					
PERRIS	.00																															
PIEDRA BLANCA GRD STA	-	-	-	-	-	-	-	-	-	-	-	-	-	-	-	-	-	-	-	-	-	-	-	-	-	-	-	-	-	-	-	-
PINE CANYON PS FC321E	.00																															
PIRU 2 ESE	-	-	-	-	-	-	-	-	-	-	-	-	-	-	-	-	-	-	-	-	-	-	-	-	-	-	-	-	-	-	-	-
PT ARGUELLO LIGHT STA	-	-	-	-	-	-	-	-	-	-	-	-	-	-	-	-	-	-	-	-	-	-	-	-	-	-	-	-	-	-	-	-
POMONA CAL POLY	T																								T	T	T	T				
POWAY VALLEY	.06																											.06	T			
RAMONA SPAULDING	.04																										.02	.01	.01			
RANCHITA	-	-	-	-	-	-	-	-	-	-	-	-	-	-	-	-	-	-	-	-	-	-	-	-	-	-	-	-	-	-	-	-
REDLANDS	.02																										.02					
RIVERSIDE FIRE STA #3	.00																															
RIVERSIDE EXP STA R	.01																										.01					
SALSIPUEDES GAGING STA	.00																															
SAN BERNARDINO CO HOSP	.07						.05																				.02					
SANDBERG PTL FC130B	.00																															
SANDBERG WB //R	.07									.07																						
SAN DIEGO WB AIRPORT R	.01																											.01				
SAN DIMAS FIRE WD FC95	.03																										.03					
SAN FERNANDO	.00																															
SAN GABRIEL CANYON PH	.12																										.12					
SAN GABRIEL DM FC425BE	.06																										.03	.03				
SAN GABRIEL FIRE DEPT	T																										T					
SAN JACINTO	.02																										.02					
SAN NICOLAS ISLAND	-	-	-	-	-	-	-	-	-	-	-	-	-	-	-	-	-	-	-	-	-	-	-	-	-	-	-	-	-	-	-	-
SANTA ANA FIRE STATION	.00																															
SANTA ANITA FERN FC432	.04																										.01	.03				
SANTA BARBARA	.00																															
SANTA BARBARA FAA AP	.01																						T	T	.01		T					
SANTA BARBARA TV PEAK	.00																															
SANTA MARIA WB AIRPORT R	T																								T							
SANTA MONICA	.00																															
SANTA MONICA PIER	.00																															
SANTA PAULA	.00																															
SAUGUS PWR PL NO 1	.00																															
SIGNAL HILL FC 415	.00																															
SOMIS 3 NW	-	-	-	-	-	-	-	-	-	-	-	-	-	-	-	-	-	-	-	-	-	-	-	-	-	-	-	-	-	-	-	-
SPADRA PAC FC 356 C	.00																															
SUEY RANCH	.00																															
SUSANA KNOLLS	.00																															
THOUSAND OAKS	.00																															
TOPANGA PATROL STA FC6	.00																															
TORRANCE	.00																															
TUJUNGA	.01																										.01					
TUSTIN IRVINE RANCH	.00																															
TWITCHELL DAM	.00																															
U C L A	.00																															
UPLAND 3 N	.00																															
VALLEY CENTER 2 NNE	-	-	-	-	-	-	-	-	-	-	-	-	-	-	-	-	-	-	-	-	-	-	-	-	-	-	-	-	-	-	-	-
VAN NUYS FC 158	.00																															
VENTURA	-	-	-	-	-	-	-	-	-	-	-	-	-	-	-	-	-	-	-	-	-	-	-	-	-	-	-	-	-	-	-	-

See Reference Notes Following Station Index

DAILY PRECIPITATION

Continued

CALIFORNIA
MAY 1970

Station	Total	1	2	3	4	5	6	7	8	9	10	11	12	13	14	15	16	17	18	19	20	21	22	23	24	25	26	27	28	29	30	31
		Day of Month																														
[illegible]	T																										T					
[illegible]	T																											T				
[illegible]	.00																															
WARNER SPRINGS	.00																															
[illegible]	.00																															
[illegible]	.00																															
• • •																																
SOUTHEAST DESERT BASINS																																
[illegible]	T																									T						
[illegible]	.00																															
BAKER 9 NNW	.00																															
BARSTOW	T																									T						
BEAUMONT 1 E	.00																															
BENTON INSPECTION STA	T						T		T																							
BIG PINES PARK FC BNE	T																									T						
BISHOP CREEK INTAKE [illegible]	.00																															
BISHOP WB AIRPORT	T																											T				
BISHOP UNION CARBIDE	-	-	-	-	-	-	-	-	-	-	-	-	-	-	-	-	-	-	-	-	-	-	-	-	-	-	-	-	-	-	-	-
BLYTHE	.00																															
BLYTHE FAA AIRPORT	.00																															
BORREGO DESERT PARK	.00																															
BOULEVARD NO 2	.00																															
BRAWLEY 2 SW	.00																															
CABAZON	-	-	-	-	-	-	-	-	-	-	-	-	-	-	-	-	-	-	-	-	-	-	-	-	-	-	-	-	-	-	-	-
CALEXICO 2 NE	.00																															
CANTIL	.00																															
COYOTE WELLS	-	-	-	-	-	-	-	-	-	-	-	-	-	-	-	-	-	-	-	-	-	-	-	-	-	-	-	-	-	-	-	-
DAGGETT FAA AIRPORT	.00																															
DEATH VALLEY	.00																															
DEEP CANYON LABORATORY	.00																															
DEEP SPRINGS COLLEGE	.00																															
DUNN SIDING	-	-	-	-	-	-	-	-	-	-	-	-	-	-	-	-	-	-	-	-	-	-	-	-	-	-	-	-	-	-	-	-
EAGLE MOUNTAIN	.00																															
EL CENTRO 2 SSW	.00																															
FAIRMONT	.00																															
GOLD ROCK RANCH	.00																															
HAIWEE	T																								T							
HAYFIELD PUMPING PLANT	.00																															
HESPERIA	T																									T						
IMPERIAL	.00																															
IMPERIAL FAA AP	.00																															
INDEPENDENCE	-	-	-	-	-	-	-	-	-	-	-	-	-	-	-	-	-	-	-	-	-	-	-	-	-	-	-	-	-	-	-	-
INDIO U S DATE GARDEN	.00																															
INYOKERN	-	-	-	-	-	-	-	-	-	-	-	-	-	-	-	-	-	-	-	-	-	-	-	-	-	-	-	-	-	-	-	-
INYOKERN ARMITAGE	.02																									.02						
IRON MOUNTAIN	.00																															
JOSHUA TREE	.00																															
KEE RANCH //	-	-	-	-	-	-	-	-	-	-	-	-	-	-	-	-	-	-	-	-	-	-	-	-	-	-	-	-	-	-	-	-
LAKE ARROWHEAD	T																									T						
LANCASTER	T																									T						
LUCERNE VALLEY	.00																															
MECCA FIRE STATION	.00																															
MITCHELL CAVERNS	.00																															
MOJAVE	.00																															
MORONGO VALLEY	.00																															
MOUNTAIN PASS	.00																															
MT SAN JACINTO WSP	.00																															
NEEDLES FAA AIRPORT	.00																															
NILAND	.00																															
OCOTILLO WELLS	.00																															
PALMDALE	.00																															
PALMDALE FAA AIRPORT	T																									T						
PALM SPRINGS	.00																															
PARKER RESERVOIR	.00																															
RANDSBURG	T																								T							
SNOW CREEK UPPER	.00																															
SQUIRREL INN 2	.00																															
THERMAL FAA AIRPORT	.00																															
TRONA	.00																															
TWENTYNINE PALMS	.00																															
VALYERMO RANGER STA	.14																									.14						
VICTORVILLE PUMP PLANT	.00																															
WHITE MOUNTAIN 1	T																									T						
WHITE MOUNTAIN 2	T							T		T																T		T				
WILDROSE RANGER STA	-	-	-	-	-	-	-	-	-	-	-	-	-	-	-	-	-	-	-	-	-	-	-	-	-	-	-	-	-	-	-	-

See Reference Notes Following Station Index

DAILY TEMPERATURES

Station		Day of Month 1	2	3	4	5	6	7	8	9	10	11	12	13	14	15	16	17	18	19	20	21	22	23	24	25	26	27	28	29	30	31	Average
* * *																																	
NORTH COAST DRAINAGE 01																																	
ALDERPOINT	MAX	71	88	89	90	78	65	62	69	62	65	59	58	62	75	84	94	87	81	72	62	72	79	78	85	92	96	79	72	72	80	88	76.3
	MIN	48	44	45	43	47	47	34	35	49	41	39	39	40	40	44	48	52	50	48	44	49	44	47	44	49	50	49	48	40	42	45	44.6
ANGWIN PAC UNION COL	MAX	75	80	83	66	78	66	63	69	64	65	67	55	61	73	85	91	94	80	76	69	74	83	86	90	90	73	66	71	84	85	90	76.5
	MIN	53	55	55	53	42	41	39	43	46	39	36	37	42	48	59	63	58	48	44	47	51	56	57	70	46	46	44	43	53	57	66	49.6
BIG BAR RANGER STATION	MAX	76			93	85	73	61	67	59	62	57	50	60	72	87	98	95	91	83	66	76	85	82	92	98	99	89	80	81	80	92	78.9
	MIN	41			43	43	45	42	47	46	38	34	35	36	43	45	55	56	46	41	48	40	47	42	44	48	50	49	43	42	46	45	44.1
CALLAHAN RANGER STA	MAX	77	84	84	81	76	67	65	67	66	52	48	53	65	78	89	90	83	84	79	72	81	83	81	88	93	90	80	78	79	80	89	76.8
	MIN	29	35	39	42	36	45	32	46	36	32	24	28	37	32	36	40	41	41	38	45	33	44	38	39	41	45	44	37	40	43	42	38.1
CECIDVILLE 5 SE	MAX	79	80	81	78	69	58	61	55	53	46	44	50	80	88	86	83	76	67	69	78		76	81	88	88	82	72	74	72	82	89	72.8
	MIN	29	37	38	38	32	37	33	41	37	30	23	27	30	38	42	40	39	29	40	34		37	34	41	45	44	40	36	32	30	41	35.8
CLOVERDALE 2 SSE	MAX	82	89	90	89	80	70	66	70	67	67	65	58	63	80	95	103	97	84	81	69	79	89	94	98	81	75	73	79	83	90	100	80.8
	MIN	49	49	48	44	44	47	44	46	51	44	44	39	42	50	55	57	52	47	47	48	50	53	54	53	51	49	49	49	53	55	56	49.0
COVELO	MAX		89	88	87	82	72	62	71	62	61	60	53	58	74	88	95	93	88	82	65	74	84	80	91	95	95	85	80	78	81	91	78.8
	MIN		39	41	39	37	44	34	34	43	38	32	31	36	39	42	47	43	44	44	36	38	43	38	41	45	46	47	39	40	42	43	40.2
CRESCENT CITY 1 N	MAX	56	74	68	62	60	57	57	54	54	54	55	56	60	64	76	65	60	63	60	60	59	61	63	70	62	58	58	59	62	71	92	62.6
	MIN	44	44	47	50	50	45	46	41	49	40	43	43	40	41	46	49	52	50	40	40	42	42	44	42	46	50	49	40	43	45	54	45.1
DUTTONS LANDING	MAX	77	83	87	87	70	63	62	68	68		68	62	65	74	91	94	94	68	63	67	70	73	86	90	71	66	68	64	70	78	91	74.6
	MIN	48	50	50	46	47	47	40	43	49		44	42	43	48	57	55	54	48	48	43	47	49	52	57	51	53	49	47	47	52	56	48.7
ELK VALLEY	MAX	78	82	82	69		62	61	53	52	49	44	51	68	80	90	84	78	71	66	71	78	75	79	86	92	79	71	75	72	79	91	72.3
	MIN	32	32	40	40		45	32	52	40	32	30	31	35	33	47	43	41	37	35	36	34	43	33	39	43	42	42	34	39	36	46	38.1
EUREKA WB CITY	MAX	55	60	54	58	53	53	55	56	56	54	53	59	58	58	60	58	56	54	55	56	57	58	58	61	56	55	55	55	59	61	81	57.3
	MIN	47	47	45	47	49	46	42	51	47	43	44	44	47	44	48	51	50	49	48	48	49	48	48	46	47	48	48	48	46	49	50	47.2
FERNDALE 2 NW	MAX	60	62	62	61	57	57	58	62	61	57	56	60	60	62	64	62	60	58	58	59	60	61	62	65	63	61	59	59	63	63	86	61.2
	MIN	46	41	41	45	46	47	38	48	48	40	40	41	46	40	41	45	50	48	42	48	43	44	45	39	42	49	47	47	42	48	45	44.3
FOREST GLEN	MAX	80	83	85	84	79	72	62	66	59	59	51	47	55	67	80	93	90	87	79	67	71	80	80	87	92	92	87	80	75	78	85	75.9
	MIN	35	36	39	37	36	39	30	40	42	34	30	31	36	37	39	45	42	40	34	39	35	41	34	39	42	43	42	37	35	36	42	37.6
FORT BRAGG	MAX	59	61	58	53	60	58	55	59	60	59	57	55	58	61	64	63	60	60	58	57	59	58	59	61	64	61	56	57	58	60	69	59.3
	MIN	43	46	42	43	46	48	44	48	48	45	40	40	43	44	49	47	46	48	47	48	47	42	43	45	48	49	46	47	42	44	53	45.5
FORT BRAGG AVIATION	MAX																																
	MIN																																
FORT JONES RANGER STA	MAX	77	80	86	86	81	71	68	62	63	66	53	53	65	79	90	93	90	86	76	74	83	83	81	88	93	92	82	78	80	89	89	78.6
	MIN	30	42	46	35	36	46	30	46	41	30	22	28	37	33	36	41	40	40	37	40	32	42	36	36	39	43	43	35	42	36	35	37.3
FORT ROSS	MAX	63	62	57	62	60	59	58	57	60	58	57	57	65	71	71	67	60	59	60	61	62	65	69	58	61	59	62	62	66	71	72	62.3
	MIN	42	42	42	44	41	41	40	48	40	40	40	41	51	44	49	45	45	43	42	42	41	43	43	44	50	50	47	41	45	48	48	43.9
GRATON	MAX	84	86	90	87	74	66	73	76	73	75	71	66	66	77	95	97	96	75	75	75	79	90	92	94	79	72	70	74	81	89	98	80.5
	MIN	40	41	39	41	44	40	39	45	44	42	39	34	38	43	47	46	44	47	37	38	40	43	44	47	50	47	47	38	39	45	47	42.4
HAPPY CAMP RANGER STA	MAX	69	86	91	90	83	73	69	70	61	57	55	50	56	71	86	95	92	90	82	75	78	85	83	88	95	98	90	78	81	80	88	78.9
	MIN	38	43	45	45	42	49	37	48	47	38	33	35	38	40	44	49	45	49	45	39	40	48	42	45	49	50	47	42	43	44	48	43.5
HEALDSBURG	MAX	90	91	92	79	70	70	75	72	72	68	64	66	80	98	101	99	93	80	74	82	91	91	100	95	75	74	78	85	90	101	104	83.9
	MIN	51	47	47	45	50	49	43	53	46	47	45	39	52	58	57	55	54	51	44	51	46	50	54	59	53	51	49	45	46	55	55	49.9
HILTS	MAX	59	77	83	82	79	58	58	63	60	53	51	50	53	63	72	89	87	81	71	60	64	75	73	78	86	90	77		71	72	79	70.5
	MIN	32	40	28	43	46	41	31	39	41	32	27	29	33	33	42	36	45	47	43	36	33	45	34	38	46	53	47		35	36	38	38.6
HOOPA	MAX	73	87	89	89	74	65	59	68	60	57	58	49	61	74	87	95	90	86	74	60	72	80	77	90	94	95	80	70	75	75	89	75.9
	MIN	44	45	46	46	50	47	38	42	47	40	37	39	43	43	47	45	45	43	44	48	40	45	43	47	51	50	46	42	42	45	49	44.5
KENTFIELD	MAX	83	85	85	84	69	65	71	70	70	69	65	64	73	89	94	95	85	74	70	74	83	89	92	89	73	64	74	78	85	92	96	79.0
	MIN	45	47	48	45	45	47	40	53	50	47	45	42	51	50	55	56	50	45	46	44	44	46	48	53	49	49	48	44	45	49	55	47.8
KLAMATH	MAX	63	70	67	58	57	58	57	56	55	54	54	59	63	66	73	61	64	59	60	63	62	66	72	72	60	63	63	60	63	78	91	63.5
	MIN	44	45	46	48	46	43	38	48	46	41	40	40	43	42	47	47	53	48	48	43	41	44	46	45	46	51	48	41	44	45	49	45.0
LAKE PILLSBURY NO 2	MAX																																
	MIN																																
LAVA BEDS NAT MONUMENT	MAX	59	69	76	79	72	64	58	61	50	52	46	48	49	58	69	82	83	78	76	68	65	73	73	70	79	84	73	73	68	68	70	67.5
	MIN	30	39	44	52	43	39	29	40	32	26	24	19	32	31	42	47	46	44	42	34	36	45	32	39	45	49	45	34	38	38	37	37.8
MOUNT HEBRON RS	MAX						65						45	50		70						63	71	74	72	78	83	78	64	67	68	70	
	MIN						37						22	29		31						26	37	25	32	35	42	41	27	31	27	30	
NAPA STATE HOSPITAL	MAX	88	90	90	89	69	65	69	70	69	68	64	67	76	91	97	98	91	68	69	73	88	87	96	89	75	70	68	74	82	98	102	80.3
	MIN	46	48	48	46	47	47	39	50	47	46	43	41	47	44	58	55	50	48	47	41	46	47	50	54	50	50	49	49	47	48	54	47.8
ORICK PRAIRIE CREEK PK	MAX	71	75	72	61	55	56	58	55	56	55	55	58	68	69	72	66	62	59		61	63	62	64	78	63	63	60	59	62	78	93	64.3
	MIN	42	39	41	47	47	42	35	48	46	39	38	38	44	38	41	42	51	49		41	38	41	44	39	42	44	48	38	37	43	42	42.1
ORLEANS	MAX	86	90	90	89	73	59	70	62	60	54	54	58	71	85	93	91	86	77	70	74	82	79	88	94	96	91	79	78	78	88	96	78.7
	MIN	40	45	42	41	49	48	37	50	49	40	36	38	44	42	46	50	47	48	44	45	41	46	43	46	50	49	49	42	42	45	47	44.5
PETALUMA FIRE STA 2	MAX	85	89	84	71	64	65	66	67	65	64	64	64	72	95	92	92	83	70	65	72	80	85	89	92	74	74	66	76	82	93	99	77.4
	MIN	42	44	42	46	49	46	40	52	49	47	43	42	42	52	50	50	43	50	46	42	44	47	48	50	52	54	49	43	45	49	51	46.7
POINT ARENA	MAX	64	60	61	62	63	64	60	57	60	57	59	60	64	65	68	70	69	68	71	70	63	62	65	68	66	62	63	65	66	67	82	64.5
	MIN	43	44	42	43	45	40	40	50	48	39	42	41	44	40	46	44	44	45	46	44	42	45	49	50	48	47	46	47	48	46	49	44.7
POTTER VALLEY PH	MAX	87	88	90	83	83	64	69	67	64	64	62	64	77	93	96	96	90	89	79	76	88	87	95	97	94	79	78	82	85	94	98	82.5
	MIN	40	44	44	38	39	47	35	49	49	38	36	33	48	42	49	48	48	49	48	40	42	49	45	48	50	49	49	44	40	47	56	44.6
RICHARDSON GROVE ST PK	MAX	70	86	86	88	78	61	59	68	61	61	57	54	61	73	82	94	85	79	71	63	69	78	77	82	96	81	76	68	74	77	85	74.2
	MIN	45	45	45	46	46	47	38	39	49	41	38	40	40	43	45	49	49	49	48	48	44	48	48	46	48	49	48	48	45	48	50	45.5
SAINT HELENA	MAX	87	89	90	82	73	65	74	68	74	68	62	66	80	91	99	98	90	74	74	79	86	92	96	92	78	72	73	82	86	96	100	81.8
	MIN	44	43	44	43	47	48	38	50	50	45	44	37	51	50	56	51	48	47	44	40	44	47	47	54	51	52	49	50	45	48	58	47.3
SAN RAFAEL	MAX	86	87	89	85	71	63	68	71	67	63	62	66	75	91	95	96	89	74	73	75	82	84	92	92	75	69	70	78	81	93	96	79.3
	MIN	49	51	52	47	50	48	45	43	51	48	42	45	53	51	58	59	52	48	47	46	48	49	52	56	52	52	49	48	51	51	58	50.0
SANTA ROSA	MAX	87	89	86	80	68	71	74	73	73	69	65	69	76	95	97	96	92	73	74	76	82	91	94	92	72	68	72	79	88	96	99	81.2
	MIN	45	45	44	44	38	42	40	40	49	45	42	38	52	47	53	52	49	48	44	43	44	47	49	52	50	52	47	43	44	49	48	46.0

See Reference Notes Following Station Index

Station		Day of Month 1	2	3	4	5	6	7	8	9	10	11	12	13	14	15	16	17	18	19	20	21	22	23	24	25	26	27	28	29	30	31	Average
SAWYERS BAR RANGER STA	MAX	73	79	81	83	82	70	58	64	55	50	51	55	55	69	84	90	93	94	79	71	74	82	80	83	92	94	86	77	80	77	78	75.5
	MIN	34	34	35	35	38	40	36	39	43	34	28	34	32	36	41	41	42	43	38	42	39	41	40	44	49	48	46	42	41	42	47	39.5
SCOTIA	MAX	55	69	75	70	62	52	54	61	60	58	56	54	62	64	68	72	66	60	56	56	60	64	63	68	78	65	60	58	58	62	69	62.4
	MIN	46	47	48	45	48	47	40	44	47	42	40	40	45	41	45	48	50	49	47	48	48	46	48	44	47	49	47	47	44	48	48	45.9
SHELTER COVE	MAX	56	60	53	60	62	60	58	53	56		55	55	63	79	78	69	73	59	62	64	70	73		81	59	55	67	65	67	88	84	65.3
	MIN	50	48	43	45	46	48	46	48	48		44	47	49	51	59	52	55	59	48	49	49	54		50	46	49	42	49	50	50	57	49.3
SONOMA	MAX	89	91	92	84	70	67	71	69	70	68	64	68	77	96	99	101	92	78	70	78	87	92	98	93	80	73	74	81	89	99	102	82.6
	MIN	42	42	40	41	45	43	35	50	49	47	42	37	52	43	53	49	46	45	41	38	41	44	45	50	51	51	49	40	42	46	51	44.8
TRINITY DAM VISTA PT	MAX	66	79	81	85	80	62	65	66	59	61	55	47	53	66	79	87	85	86	83	72	73	82	81	82	88	91	86	78	80	79	80	74.7
	MIN	32	44	44	48	42	41	35	39	41	32	32	30	34	39	30	48	49	48	42	40	43	48	43	48	52	53	51	44	44	44	48	42.2
TULELAKE	MAX	71	77	81	80	76	68	60	58	55	50	49	50	58	71	84	86	87	81	74	67	75	76	76	81	85	84	76	71	69	75	80	72.0
	MIN	27	31	34	44		39	28	38	38	27	30	19	34	28	34	39	41	40	39	34	30	42	35	37	40	45	47	31	35	34	40	35.3
UKIAH	MAX	88	89	90	84	77	65	69	65	66	63	56	63	77	94	99	99	94	87	73	75	88	86	96	99	90	81	77	79	84	97	101	82.3
	MIN	44	46	46	46	41	46	39	51	50	42	39	41	50	45	50	52	51	49	48	44	45	51	47	50	50	50	48	46	46	50	53	47.0
WEAVERVILLE RANGER STA	MAX	75	87	90	90	84	72	62	67	60	62	61	49	58	69	85	90	91	92	83	71	75	83	86	90	92	95	88	77	79	77	87	78.3
	MIN	33	36	37	37	37	41	34	44	43	35	30	31	38	36	39	40	41	42	39	37	38	45	33	34	37	46	49	40	39	40	43	38.5
WEED FIRE DEPARTMENT	MAX																																
	MIN																																
WILLITS 1 NE	MAX	80	81	84	81	72	63	60	61	59	57	56	58	70	86	90	91	89	81	70	67	77	79	89	91	87	73	70	72	77	89	93	75.9
	MIN	40	42	42	40	43	42	32	44	46	39	33	34	44	39	43	47	45	48	45	36	39	43	48	43	45	48	46	39	38	42	46	42.0
WILLOW CREEK 1 NW	MAX	77	90	93	91	78	68	60	71	60	60	62	48	62	74	87	99	94	91	78	60	75	83	83	94	100	98	87	76	83	82	95	79.3
	MIN	43	48	48	48	49	47	36	40	44	39	35	37	42	42	45	53	48	50	43	45	39	43	46	48	52	49	47	41	46	48	50	44.9
YREKA	MAX	66	78	84	87	85	72	61	66	61	55	53	46	53	66	78	89	93	88	82	71	70	81	81	82	89	93	85	74	78	77	81	75.0
	MIN	33	37	45	48	42	41	32	41	38	32	27	26	34	36	44	47	48	49	43	40	37	45	39	46	49	54	50	40	43	41	48	41.1
* * *																																	
SACRAMENTO DRAINAGE 02																																	
ADIN RANGER STATION	MAX	70	77	80	77	76	63	62	62	54	47	49	48	52	72	81	82	80	76	73	67	77	77	75	80	86	82	76	75	73	73	80	71.0
	MIN	29	31	34	40	35	35	35	38	35	25	25	16	24	29	33	40	42	38	37	38	34	38	30	33	42	51	43	34	31	32	40	34.4
ALTURAS RANGER STATION	MAX	78	77	76	79	75	72	60	62	62	62	42	52	50	57	70	83	80	78	76	71	66	73	78	73	79	84	80	69	70	71	72	70.2
	MIN	28	30	31	42	35	38	34	40	30	29	27	20	27	29	31	38	38	39	45	39	38	37	36	36	38	46	50	35	34	34	42	35.4
AUBURN	MAX	77	85	84	87	85	74	60	71	61	68	65	62	65	75	91	92	96	95	81	71	76	88	88	88	95	85	78	74	81	85		79.4
	MIN	44	44	47	58	48	46	41	43	48	44	41	43	45	53	58	61	64	56	49	43	45	56	57	58	61	52	49	48	52	51		50.2
BERRYESSA LAKE	MAX	78	84	86	87	81	69	63	73	69	72	67	61	67	77	85	94	97	86	80	73	77	89	91	91	96	82	73	76	82	86	92	80.1
	MIN	49	50	51	52	46	48	44	48	50	48	47	41	46	55	63	56	56	51	51	47	52	55	56	61	54	53	50	50	54	57	62	51.7
BLUE CANYON WB AIRPORT	MAX	67	67	71	69	62	46	52	46	52	42	41	48	58	70	77	78	74	69	61	59	70	71	74	77	76	72	63	66	67	79	81	64.7
	MIN	43	48	53	50	44	35	34	39	35	30	30	29	35	47	55	58	54	50	43	41	47	53	53	53	56	54	48	48	50	54	56	46.0
BOWMAN DAM	MAX	67	70	72	69	67	55	52	49	50	48	43	48	58	64	79	78	75	73	68	64	70	68	70	72	75	73	69	67	67	72	69	65.2
	MIN	42	40	48	44	41	39	34	35	40	28	29	28	32	47	52	48	47	42	43	36	44	46	47	54	52	48	47	42	45	48	49	42.5
BRANNAN ISLAND	MAX	82	85	89	91	83	73	72	71	70	69	67	65	67	82	87	95	99	94	75	70	77	85	90	90	71	72	69	72	80	87	91	79.7
	MIN	51	56	57	46	48	46	46	45	44	41	47	45	46	56	54	56	57	45	47	48	45	58	58	68	55	55	55	56	60	58	61	51.9
BROOKS FARNHAM RANCH	MAX	79	86	89	92	88	74	68		75	78	70	65	67		88	96	99	93	87	78		91	95		96	95	85	82	88	91	93	84.7
	MIN	50	44	46	47	45	46	43		47	45	44	39	52		51	50	55	51	44	46		48	51		53	54	51	48	52	58	72	49.3
BURNEY	MAX	66	76	80	81	78	70	63	63	57	60	52	52	53	65	76	88	86	83	79	71	73	80	80	76	65	88	81	72	76	76	78	73.0
	MIN	29	31	34	40	34	42	33	44	45	34	30	24	34	29	34	38	41	37	42	39	31	39	35	33	38	46	50	37	35	34	35	36.4
CANYON DAM	MAX	66	71	77	78	74	69	57	60	52	50	50	49	47	66	76	83	83	79	73	66	72	77	78	77	80	81	79	72	72		78	69.7
	MIN	28	30	33	36	35	35	33	36	39	28	24	23	30	31	33	37	38	36	36	30	32	36	39	39	41	44	42	35	35		38	34.4
CENTERVILLE PH	MAX	67	87	90	90	89	75	73	73	70	71	70	67	75	93	97	98	98	94	86	79	90	91	91	90	99	95	87	88	98		102	86.4
	MIN	46	47	50	53	46	46	43	46	48	45	44	36	49	46	60	55	53	48	47	40	47	51	53	54	51	50	50	46	52		52	48.5
CHESTER	MAX	70	75	79	75	69	64	60	56	51	47	49	48	61	69	81	83	80	74	70	66	74	78	75	78	82	81	75	72	73	75	77	69.9
	MIN	30	29	32	34	32	36	35	40	34	31	26	23	32	32	42	36	37	35	35	28	31	36	35	37	38	42	43	35	35	36	35	34.3
CHICO EXPERIMENT STA	MAX	88	87	90	90	88	72	74	73	72	70	68	68	77	92	97	97	94	91	83	79	92	91	94	97	97	90	83	87	91	94	99	86.0
	MIN	44	50	52	58	51	50	47	52	53	49	46	42	52	46	51	56	59	54	53	46	50	56	51	53	57	56	53	50	56	51	59	51.7
CLARKSBURG	MAX	80	84	88	91	80	70	64	72	71	73	70	66	68	76	90	95	99	88	78	70	78	90	93	92	96	80	72	74	81	88	92	80.9
	MIN	49	51	51	51	48	47	43	45	49	47	43	43	44	50	55	60	62	51	51	45	48	54	55	57	53	52	49	48	51	53	60	50.5
CLEARLAKE HIGHLANDS	MAX	77	82	85	88	85	75	67	70	66	66	63	60	62	75	88	94	96	91	86	71	78	87	87	91	95	93	85	81	83	85	90	80.7
	MIN	37	38	39	40	35	46	37	48	50	44	42	30	44	40	49	45		48	50	43	41	48	43	52	45	48	48	43	47	44	64	44.3
COLFAX	MAX	69			84	82	74	67	65			60	57	76	91	88			79	71	76	83	87			89	83	83	86	82			
	MIN	41			52	52	42	40	42			40	38	41	40	58			52	49	48	46	57			59	58	51	53	50			
COLUSA 1 SSW	MAX	86	87	90	90	86	73	74	74	75	70	70	65	74	89	95	96	95	88	81	80	91	91	91	96	92	85	82	86	89	91	96	84.8
	MIN	55	50	51	49	48	49	46	50	51	50	46	39	52	57	61	55	61	50	50	46	55	58	64	59	55	53	51	48	54	59	67	52.9
DAVIS 2 WSW	MAX	79	85	89	92	86	74	65	74	71	77	70	67	67	75	88	96	100	89	84	73	80	91	93	90	96	88	83	78	85	89	92	82.8
	MIN	56	49	50	51	48	45	43	50	47	47	42	42	52	57	63	54	58	49	38	42	47	49	55	64	51	52	49	45	50	57	70	50.7
DE SABLA	MAX	76	76	79	80	79	68	67	63	59	57	56	53	64	82	85	88	86	83	77	72	79	81	85	88	90	83	79	77	79		92	76.1
	MIN	43	43	45	53	48	39	37	43	42	37	35	30	38	42	58	53	58	49	48	37	43	47	52	53	55	52	48	44	47		52	45.7
DOBBINS COLGATE FOREBY	MAX	81	85	88																													
	MIN	45	50	53																													
DOWNIEVILLE RANGER STA	MAX	63	79	79	82	79	74	56	62	54	53	52	49	57	68	78	90	87	83	78	72	76	82	80	85	81	88	81	71	75	76	86	73.4
	MIN	35	37	41	42	42	43	35	37	43	36	31	31	33	39	44	45	45	44	40	37	39	44	44	48	45	48	51	46	48	44	48	41.5
EAST PARK RESERVOIR	MAX	75	81	85	85	86	71	61	69	70	69	63	60	62	72	85	92	95	90	82	75	78	87	87	89	93	93	83	77	83	86	90	79.8
	MIN	45	44	48	52	42	47	43	51	45	45	42	35	46	47	55	51	53	51	46	47	47	52	53	53	52	55	54	50	51	51	61	48.8
FAIRFIELD FIRE STATION	MAX	82	85	90	92	77	67	64	70	68	70	71	63	68	79	90	95	99	81	74	73	77	84	90	96	93	71	71	71	79	86	98	79.8
	MIN	49	53	49	51	50	47	35	39	51	49	45	44	42	54	58	57	61	51	50	45	51	54	53	64	52	53	51	40	59	50	60	50.5
FOLSOM DAM	MAX	80	82	88	90	86	73	64	72	65	71	68	66	67	77	91	95	100	92	81	73	78	90	90	91	97	84	76	76	84	88	92	81.5
	MIN	50	56	59	57	45	47	44	46	51	45	45	44	49	53	57	65	64	51	49	45	49	55	62	63	52	50	50	47	48	57	62	52.2
GEORGETOWN RANGER STA	MAX	72	74	78	82	79	72	54	63	53	61	57		59	69	83	87	91	84	80	70	69	81	82	86	89	84	79	72	76	79	87	75.1
	MIN	51	51	50	48	46	40	38	43	42	38	36		36	48	61	69	61	54	47	41	46	55	55	58	55	56	49	48	52	50	42	48.9

See Reference Notes Following Station Index

DAILY TEMPERATURES

Station		Day of Month 1	2	3	4	5	6	7	8	9	10	11	12	13	14	15	16	17	18	19	20	21	22	23	24	25	26	27	28	29	30	31	Average
GRASS VALLEY NO 2	MAX	75	76	80	82	80	71	53	63	54	60	55	55	60	69	87	87	90	84	8	67	69	81	82	85	89	85	77	68	75	79	87	74.3
	MIN	40	45	47	50	47	42	37	42	47	40	35		42	43	51	55	55	53	48	37	44	50	52	52	55	54	52	43	47	50	58	47.1
HAT CREEK PH NO 1	MAX	67	81	84	87	83	72	68	66	62	61	54	56	56	75	79	90	89	87	83	72	77	81	84	79	86	91	86	76	78	79	84	76.5
	MIN	31	33	36	42	36	44	37	46	39	34	31	25	36	31	34	39	42	38	43	41	34	41	37	36	40	46	49	38	36	37	39	37.8
JESS VALLEY	MAX	65	72	74	72	70	62	58	53	48	48	43	46	51	65	77	80	77	72	69	60	70	73	72	75	80	78	72	65	66	70	73	66.3
	MIN	27	32	35	39	36	34	29	39	36	25	25	19	30	38	37	42	42	39	42	32	30	36	32	35	41	45	49	31	33	30	37	34.7
LAKEPORT	MAX	72	87	88	85	82	70	71	68	68	65	64	61	70	88	93	96	95	87	82	78	89	88	92	95	95	86	83	84	87	91	95	82.7
	MIN	41	42	43	44	38	43	35	48	43	39	39	31	49	42	47	50	47	47	45	39	42	49	45	48	49	50	49	43	43	46	50	44.0
LAKESHORE	MAX	83	83	86	84	72	62	69	62	67	60	55	59	70	87	92	91	88	80	72	78	86	89	88	94	94	82	75	84	85	89	98	79.5
	MIN	48	44	45	44	45	46	42	49	44	36	38	32	45	45	59	48	53	49	49	52	49	54	56	57	54	54	57	51	53	60	59	48.9
LAKE SPAULDING	MAX	68	70	73	69	65	60	52	47	52	49	44	59	59	70	84	80	77	76	67	61	72	72	73	76	76	74	71	68	68			66.6
	MIN	33	35	38	38	36	38	28	30	40	29	26	29	34	43	53	43	42	40	36	31	39	40	40	53	42	38	44	34	37			37.6
LAKE SPAULDING DAM	MAX																81	77	72	68	61	71	74	72	72	78	73	71	67	68			
	MIN																48	48	47	42	37	39	45	44	54	48	48	48	40	42			
MANZANITA LAKE	MAX	61	64	70	70	69	63	53	54	45	48	37	43	40	52	66	79	79	76	72	63	60	70	73	67	74	78	76	63	66	67	70	63.2
	MIN	36	35	36	44	45	36	31	35	35	25	26	15	22	32	44	41	43	39	38	32	34	42	41	41	50	44	43	36	37	43	48	37.1
MARKLEY COVE	MAX	77	83	87	88	83	68	63	71	69	72	66	62	64	74	86	92	97	85	80	70	78	89	91	91	93	84	75	74	82	87	92	79.8
	MIN	44	46	46	47	42	44	44	44	48	48	44	40	41	50	57	52	53	48	49	45	50	52	54	56	50	50	49	46	47	54	61	48.4
MARYSVILLE	MAX	83	88	90	93	92	79	67	71	74	78	71	71	69	78	91	97	101	96	87	78	79	92	94	92	97	92	86	82	88	90	93	85.1
	MIN	55	56	58	59	49	51	48	52	56	47	48	45	52	58	59	62	68	53	52	47	56	56	64	63	57	54	52	50	55	61	67	55.2
MC CLOUD	MAX	68	82	84	84	79	69	62	65	48	55	48	49	50	65	78	87	83	84	78	70	71	79	82	81	88	90	82	72	76	77	80	73.1
	MIN	29	30	34	40	37	39	30	35	39	32	29	27	30	33	39	40	40	43	40	35	33	43	37	38	44	46	31	36	38	40	40	36.4
MINERAL	MAX	69	68	72	74	70	66	54	57	46	50	42	45	43	58	67	79	80	76	73	73	64	73	75	74	77	81	71	66	69	70	75	66.0
	MIN	30	32	35	35	34	34	33	38	39	29	28	21	28	33	39	39	38	38	37	28	31	32	36	44	43	42	43	30	35	36	47	35.1
MOUNT SHASTA WB CITY	MAX	73	80	81	76	66	57	63	52	53	51	47	50	61	74	87	84	82	76	70	65	75	78	75	83	88	79	68	71	73	74	86	70.9
	MIN	36	39	42	45	43	41	35	44	35	31	25	23	28	36	41	45	46	45	45	40	35	48	43	42	46	48	48	41	45	44	42	40.2
NEVADA CITY	MAX	61	74	79	81	80	73	56	65	55	61	56	57	63	68	84	87	90	85	79	71	69	80	81	83	88	85	80	73	76	77	86	74.4
	MIN	30	37	41	43	41	43	33	36	44	40	30	34	36	38	44	47	48	45	43	36	39	43	44	42	46	47	50	37	42	43	48	41.0
ORLAND	MAX	80	89	88	91	92	75	65	74	70	74	69	67	66	77	91	97	96	94	84	78	82	92	92	93	99	97	86	78	89	90	93	84.1
	MIN	59	50	54	54	46	49	47	53	50	46	47	40	49	50	65	56	57	53	51	48	53	56	65	70	61	55	53	52	54	64	72	54.2
OROVILLE	MAX	82	87	89	90	90	76	65	74	70	74	68	66	67	80	94	96	100	95	85	77	80	91	93	94	97	92	86	79	87	90	95	84.2
	MIN	52	57	63	66	52	52	50	53	53	50	49	44	56	60	57	68	66	55	54	48	58	58	60	64	62	58	55	53	58	60	65	56.6
PARADISE	MAX	76	81	82	82	82	68	58	66	59	63	60	55	58	70	82	90	91	87	79	69	73	84	92	89	93	86	79	71	80	83	88	76.6
	MIN	53	55	56	62	53	44	43	47	50	43	44	39	47	52	64	67	68	57	51	44	50	52	65	56	69	57	51	51	55	62	69	54.1
PLACERVILLE	MAX	73	77	81	85	82	74	59	67	59	67	60	60	64	70	88	91	94	89	82	71	71	83	86	86	91	85	79	74	78	82	89	77.3
	MIN	43	46	48	48	44	44	37	41	48	43	37	40	45	45	50	53	55	49	45	38	45	49	51	52	55	50	42	41	49	48	49	46.1
PLACERVILLE IFG	MAX	75	78	82	80	78	71	63	65	62	58	58	62	69	86	88	93	96	80	78	70	80	82	85	89	84	84	80	76	81	89	93	77.6
	MIN	52	53	55	55	54	41	41	45	50	47	40	38	47	54	65	63	66	59	41	43	53	58	63	65	61	58	54	52	56	59	69	53.8
PLATINA	MAX	79	82	84	84	79	72	70	70	71	72	64	63	68	72	83	85	88	83	79	75	84	88	87	90	92	92	82	81	85	89	91	80.1
	MIN	38	39	40	40	36	41	40	44	43	44	41	40	36	35	44	46	49	44	48	45	48	47	46	48	44	47	43	50	49	51	51	43.5
PORTOLA	MAX	68	74	78	74	71	72	68	62	60	55	57	52	58	51	76	81	77	79	80	81	78	71	79	77	80	78	78	81	76	75	76	71.7
	MIN	25	29	31	28	32	34	27	29	30	32	29	24	33	30	26	35	30	35	35	36	31	34	26	36	30	38	35	33	34	31	37	31.5
QUINCY	MAX	73	83	84	89	82	73	66	69	62	63	54	54	61	75	83	86	91	88	82	75	76	87	87	88	92	90	88	80	80	81	86	78.3
	MIN	28	31	34	32	35	35	35	35	35	34	27	32	32	31	33	35	39	39	37	30	33	33	38	37	38	40	38	35	37	36	35	34.5
RED BLUFF WP AIRPORT	MAX	87	88	91	91	75	67	76	67	70	69	66	64	77	92	98	97	94	84	77	84	92	94	93	99	100	84	79	90	92	95	101	84.9
	MIN	55	53	54	55	52	49	51	54	52	49	43	35	44	57	62	59	60	59	55	51	55	63	66	63	61	60	55	55	61	67	68	55.6
REDDING FIRE STA NO 2	MAX	90	90	92	91	90	74	75	73	70	68	64	63	77	91	98	99	97	94	95	84	92	94	92	99	101	99	96	90	90	94	100	87.8
	MIN	56	57	59	61	55	50	50	50	48	47	46	36	47	57	62	63	62	60	54	55	59	59	65	65	68	62	57	57	65	65	74	57.1
ROCKLIN	MAX	81	85	90	93	90	71	67	75	69	75	71	69	70	71	92	97	103	96	82	75	80	90	92	93	98	88	80	80	86	91	93	83.6
	MIN	44	53	54	50	47	49	41	49	54	45	44	41	48	51	49	62	63	53	51	43	46	51	55	56	54	53	50	47	53	50	43	50.0
SACRAMENTO WB AIRPORT	MAX	84	88	90	83	71	64	73	70	74	67	67	66	76	91	94	100	91	79	72	79	91	92	94	97	83	77	77	84	89	94	99	82.5
	MIN	50	55	55	52	49	48	45	49	50	47	46	47	56	56	53	60	54	52	51	48	51	55	60	60	52	53	52	49	53	56	66	52.6
SACRAMENTO WB CITY	MAX	68	90	94	84	71	66	75	70	74	71	66	69	76	90	98	102	91	78	72	81	92	95	92	97	83	77	77	86	90	92	99	83.4
	MIN	55	60	61	53	50	50	48	50	52	50	47	50	55	61	62	69	67	54	53	50	56	59	62	65	55	54	52	51	56	61	64	55.9
SHASTA DAM	MAX	73	84	85	90	85	74	62	71	56	69	62	51	60	68	85	90	92	90	80	73	81	86	89	86	95	97	84	76	84	88	88	79.2
	MIN	50	51	55	59	55	47	48	51	50	44	46	39	41	50	61	61	67	60	56	55	58	61	64	65	67	63	55	55	58	64	65	55.5
SIERRA CITY	MAX	74	77	80	77	71	65	59	54	56	52	50	52	67	72	86	86	81	77	70	68	78	78	78	78	83	79	76	74	75	78	82	72.0
	MIN	36	39	40	41	38	39	30	32	30	31	26	30	34	45	45	42	47	42	38	35	42	44	45	45	46	42	43	38	40	44	54	39.5
SIERRAVILLE RANGER STA	MAX	58			76	72	67	56	58	55	58	44	42	54	62	72	80	82	78	74	63	65	72	74	73	78	79	76	69	72	72	75	67.4
	MIN	28			39	33	41	36	34	42	31	25	27	36	33	31	37	39	44	44	33	35	38	40	35	41	47	48	33	38	40	35	36.7
SODA SPRINGS 1 E	MAX	59	62	64	60	55	42	45	37	43	33	38	44	51	58	69	70	66	62	55	52	63	64	65	66	68	67	58	61	61	67	69	57.2
	MIN	29	33	33	30	32	27	28	33	25	19	25	30	35	42	35	34	34	33	28	32	34	33	37	41	36	37	30	33	36	44	39	32.8
STONY GORGE RESERVOIR	MAX	84	86	88	88	87	70	74	72	71	67	66	63	74	87	94	94	92	90	81	80	90	89	90	95	97	94	82	87	89	91	96	84.1
	MIN	44	48	51	52	43	49	42	54	48	42	43	37	49	48	55	52	53	52	48	47	48	57	50	53	56	55	53	51	52	53	69	50.1
STRAWBERRY VALLEY	MAX	72	75	76	75	71	69	61	61	60	56	51	52	64	77	83	84	83	73	71	65	75	78	81	84	81	77	73	73	75	83	88	72.5
	MIN	41	39	41	43	42	40	33	36	34	35	27	30	39	44	53	48	48	45	41	35	40	44	45	56	49	47	48	38	41	43	57	42.0
TWIN LAKES	MAX	57	59	60	55	51	47	39	38	42	42	34	38	50	55	69	66	61	57	53	46	61	56	64	62	62	58	57	54	54	62	67	54.1
	MIN	34	26	31	34	34	28	22	26	33	32	25	26	32	36	39	34	34	42	37	30	33	34	30	39	46	34	33	28	28	33	40	32.7
VACAVILLE	MAX	85	89	91	90	81	65	72	71	74	69	65	67	78	89	94	100	98	81	78	78	88	92	94	95	95	80	75	84	88	95	97	83.8
	MIN	30	41	49	50	48	46	41	48	47	49	43	42	52	51	59	52	62	52	50	42	47	50	52	67	52	52	50	45	51	54	74	50.6
VOLTA POWER HOUSE	MAX	82	81	84	84	84	69	68	67	63	61	58	56	69	85	90	90	91	88	79	74	83	85	87	88	91	90	82	80	80	90	92	79.7
	MIN	52	53	52	57	46	42	44	48	50	39	38	31	43	48	60	59	58	52	48	44	52	60	59	55	63	55	51	49	51	59	55	50.7
WHISKEYTOWN RES	MAX	76	83	86	89	84	72	65	72	57	68	60	56	59	71	84	91	92	89	82	73	78	87	85	87	93	95	85	77	84	84	87	79.1
	MIN	50	53	55	56	50	48	46	49	47	44	43	35	38	50	52	58	60	55	56	53	55	59	56	61	63	57	54	57	60	59	62	52.9
WILLIAMS	MAX	80	86	89	91	91	76	66	77	75	77	68	76	64	75	90	95	100	95	85	80	85	91	94	92	98	95	86	80	87	89	93	84.7
	MIN	57	53	53	59	49	49	51	51	52	50	49	43	48	55	62	60	61	53	51	49	50	59	60	62	59	55	52	52	53	59	70	54.4
WILLOWS	MAX	81	88	87	89	89	74	63	73	71	73	67	69	65	76	90	95	96	93	83	78	81	92	91	92	98	94	84	78	81	90	94	83.1
	MIN	55	50	53	53	49	50	48	52	52	46	47	38	51	55	65	55	56	53	50	46	53	56	63	63	59	54	53	51	56	63	71	53.7

See Reference Notes Following Station Index

Station		Day of Month 1	2	3	4	5	6	7	8	9	10	11	12	13	14	15	16	17	18	19	20	21	22	23	24	25	26	27	28	29	30	31	Average
WILLOWS USBR	MAX	87	86	88	90	89	75	73	73	73	73	71	66	75	90	94	96	96	92	82	80	91	92	92	98	98	93	84	85	89	93	99	85.9
	MIN	62	50	55	56	51	52	44	53	53	48	47	39	52	62	70	58	59	55	51	50	55	57	63	67	61	55	53	53	57	66	74	55.7
WINTERS	MAX	82	87	91	92	90	76	68	76	74	77	72	66	69	78	91	97	102	93	88	78	81	93	95	95	93	92	82	81	88	91	96	85.1
	MIN	60	52	56	56	50	47	47	55	54	50	49	42	53	60	69	57	65	51	55	47	54	51	64	73	55	56	52	50	53	61	73	55.4
WOODLAND 1 NNW	MAX	80	85	90	93	90	79	64	76	75	78	72	67	61	76	89	95	102	93	85	77	80	92	94	93	97	89	86	81	88	90	94	84.2
	MIN	47	50	53	56	46	46	46	49	50	49	46	43	51	57	66	57	58	50	52	48	52	54	61	66	53	52	51	48	53	61	70	53.0
* * *																																	
NORTHEAST INTERIOR BASINS 03																																	
BOCA	MAX	67	68	73	75	73	67	58	60	53	60	45	50	57	65	68	80	82	79	73	65	64	73	77	73	74	78	78	68	73	73	75	68.2
	MIN	24	23	31	33	27	33	37	28	31	30	19	20	31	29	24	30	32	34	37	25	29	31	30	30	28	36	34	23	29	32	32	29.4
BOMIE	MAX																																
	MIN																																
BRIDGEPORT	MAX	64	70	71	71	67	58	57	59	61	52	51	50	65	66	78	80	76	72	65	73	70	73	72	68	73	73	70	71	73	73	75	67.6
	MIN	13	12	11	26	23	35	15	18	22	38	11	34	25	21	18	20	27	32	45	24	22	24	36	22	28	28	34	20	26	29	24	24.6
CEDARVILLE	MAX	68	66	75	78	76	74	61	61	53	52	43	47	50	55	69	79	83	82	74	72	61	72	77	69	77	81	80	68	69	70	69	67.8
	MIN	33	37	38	39	43	43	37	42	40	27	26	28	33	34	39	44	52	46	49	42	34	43	40	41	47	50	54	38	40	36	38	39.8
DONNER MEMORIAL ST PK	MAX	55	65	70	73	70	65	53	54	48	56	41	48	52	60	68	76	78	74	70	62	60	69	70	72	71	75	74	67	68	68	72	64.6
	MIN	24	25	24	34	29	35	31	28	34	23	24	24	33	28	26	33	34	37	39	28	29	33	32	31	34	37	33	27	31	33	31	30.5
DOYLE 5 SSE	MAX	69	76	80	77	73	63	64	59	60	56	53	55	60	69	81	86	83	76	73	65	74		74	77	83	83	78	72	77	75	79	71.7
	MIN	32	33	36	45	42	45	42	37	44	32	26	26	36	35	37	42	45	45	49	31	35			37	43	51	52	37	40	44	39	39.2
FLEMING FISH AND GAME	MAX	70	76	81	81	75	67	65	63	60	56	55	55	62	69	80	87	86	80	76	70	75	80	79	77	82	83	80	76	78	77	79	73.5
	MIN	33	33	36	44	38	43	42	38	39	32	28	27	37	36	33	40	43	42	48	38	38	41	44	41	43	51	50	40	41	44	43	39.5
FORT BIDWELL	MAX	69	78	78	79	73	65	65	63	54	50	50	52	55	75	81	84	83	76	73	62	65	79	76	80	83	82	72	72	71	70	77	70.7
	MIN	33	30	40	36	38	39	38	38	41	32	30	28	29	29	29	39	46	43	46	40	38	34	36	35	42	47	49	36	35	34	35	36.9
MONO LAKE	MAX	63	70	72	73	69	58	62	60	65	60	55	62	71	68	75	82	78	77	71	67	70	75	78	75	73	77	73	75	78	76	76	70.5
	MIN	24	30	34	37	35	43	29	31	34	42	26	34	34	35	34	37	40	41	46	35	36	38	40	43	40	41	40	37	40	41	40	36.7
SQUAW VALLEY	MAX	54	62	70	74	70	65	52	55	49	53	40	47	52	61	61	76	81	76	77	65	62	69	73	71	71	75	76	64	69	70	70	64.8
	MIN	25	25	29	34	30	32	29	28	32	30	24	24	32	29	29	34	34	33	38	27	29	34	33	35	35	37	39	28	31	32	37	31.2
SUSANVILLE AIRPORT	MAX	63	77	79	79	74	62	67	59	60	52	54	53	62	68	78	88	89	80	75	71	74	80	75	77	82	84	75	77	78	74	77	72.4
	MIN	29	30	36	46	42	43	41	41	35	32	26	27	36	36	34	39	40	46	48	38	35	39	42	38	41	50	57	38	37	44	49	39.2
TAHOE CITY	MAX	49	57	60	62	65	63	51	53	50	55	44	46	53	57	65	69	75	72	70	61	60	64	69	64	65	70	73	64	66	68	66	61.5
	MIN	28	29	31	36	33	38	29	30	33	28	24	29	34	33	31	36	37	39	40	32	33	36	36	39	39	40	41	31	35	38	38	34.1
TAHOE VALLEY FAA AP	MAX	57	63	64	66	62	59	50	48	54	49	48	52	57	62	67	74	74	68	64	59	62	68	68	67	68	72	65	65	66	68	67	62.4
	MIN	25	25	28	34	30	38	27	27	34	29	25	32	36	30	27	27	34	42	37	29	28	32	31	31	34	36	36	27	29	32	31	31.1
TERMO	MAX	66	73	75	74	70	58	58	52	54	46	49	47	54	65	76	83	79	73	70	63	72	77	70	76	79	79	69	70	70	72	73	67.5
	MIN	25	28	31	44	35	42	28	36	37	30	27	12	31	34	40	34	53	35	45	33	28	41	38	32	35	50	45	29	30	34	39	34.9
TRUCKEE RANGER STATION	MAX	54	63	69	71	68	63	51	54	51	52	39	46	51	60	66	75	77	74	69	62	61	69	72	72	73	76	75	64	69	69	74	64.2
	MIN	25	26	29	33	29	36	34	28	34	28	25	27	32		28	33	34	38	40	27	29	32	32	32	36	36	39	27	30	32	32	31.4
WOODFORDS	MAX	65	70	75	73	70	57	60	57	61	58		59	63	65	75	81	79	75	75	65	71	76	71	71	77	79	68	73	74	76	77	69.9
	MIN	33	37	41	49	43	37	34	36	38		23	30	41	35	39	39	49	44	51	38	39	44	43	42	45	50	49	40	41	44	46	40.7
* * *																																	
CENTRAL COAST DRAINAGE 04																																	
AVILA BEACH	MAX	76	88	80	66	63	63	70	87	76	74	71	75	80	101	96	86	81	66	67	70	80	62	65	65	67	67	63	66	71	65	65	73.3
	MIN	44	45	47	49	49	49	44	45	49	45	44	41	45	52	57	56	48	51	52	43	42	47	42	52	54	55	55	52	52	47	47	48.4
BEN LOMOND NO 3	MAX	84	90	92	85	72	56	70	70	66	66	65	69	80	91	99	99	94	74	71	73	80	92	88	78	61	71	72	73	81	97	91	79.0
	MIN	42	45	47	47	44	46	43	47	50	43	40	39	49	45	50	55	45	46	44	47	39	44	44	46	50	52	51	45	41	43	53	45.9
BERKELEY	MAX	79	82	77	60	57	60	65	60	64	58	60	64	70	80	94	86	67	59	61	65	70	75	78	67	66	60	60	66	72	80	83	69.2
	MIN	50	52	51	48	49	51	47	51	52	49	47	48	52	58	63	65	52	50	49	48	51	52	53	52	53	53	50	50	53	52	58	51.9
BURLINGAME	MAX	79	77	80	73	62	56	62	68	65	60	60	63	69	85	90	89	85	67	65	61	67	80	82	89	83	70	67	67	72	85	88	73.1
	MIN	47	49	50	48	50	48	44	50	51	51	42	47	55	49	54	57	48	51	50	52	47	48	48	57	59	59	50	47	47	50	56	50.4
CARMEL VALLEY	MAX	74	87	90	65	63	56	60	70	65	63	63	69	73	88	95	90	73	63	62	61	70	82	77	77	76	73	63	62	69	92	84	72.7
	MIN	45	47	49	44	42	40	42	40	48	40	36	36	45	45	55	57	50	40	47	47	36	38	39	43	48	50	49	41	43	42	55	44.5
CROCKETT	MAX	79	80	85	80	70	63	64	67	67	66	66	66	66	74	92	94	93	76	72	66	75	83	86	91	84	72	68	66	78	83	92	76.3
	MIN	48	50	52	48	49	49	45	51	52	51	48	44	50	49	56	56	56	50	49	48	52	52	52	56	53	53	50	49	54	56	58	51.2
FORT ORD	MAX																																
	MIN																																
GILROY	MAX	80	87	94	94	77	70	61	71	74	72	68	67	74	78	91	103	101	89	77	71	72	84	90	94	79	76	75	71	73	84		79.9
	MIN	44	49	49	48	49	34	47	46	52	45	42	41	51	46	53	54	49	50	51	41	43	46	48	47	50	51	52	48	44	47	54	47.5
HALF MOON BAY	MAX	64	60	61	60	59	60	59	60	61	61	62	62	72	83	90	74	70	69	65	66	64	63	67	63	64	65	64	67	66	65	65	65.5
	MIN	47	50	51	50	50	49	46	40	45	44	43	45	45	44	46	45	43	42	44	45	46	44	43	45	46	44	45	43	44	46	47	45.4
HOLLISTER 1 SW	MAX	83	90	92	82	66	64	64	71	70	67	67	72	76	91	99	96	87	71	67	68	77	86	89	86	70	68	66	66	77	91	91	77.7
	MIN	37	40	42	44	42	47	46	40	52	39	38	35	50	45	46	50	45	47	46	37	38	41	41	42	51	50	51	39	39	43	43	43.4
KING CITY	MAX	87	93	92	90	72	68	70	77	76	71	70	77	80	92	101	102		77	72	72	81	90	90	83	89	77	74	71	80	96	98	82.3
	MIN	39	40	44	44	45	47	47	40	57	44	35	37	44	46	50	49		44	45	45	37	41	43	45	51	53	52	42	42	43	49	44.7
LIVERMORE COUNTY F D	MAX	86	91	93	91	71	64	69	69	68	65	64	70	79	91	98	101	99	82	70	75	85	91	95	94	90	84	73	76	85	96	100	82.7
	MIN	42	45	45	47	53	47	40	50	52	47	44	41	42	44	56	53	62	49	57	46	42	46	48	50	55	57	51	44	46	51	55	48.6
LOS GATOS	MAX	85	91	90	77	73	62	70	73	69	67	65	73	75	90	98	99	90	73	67	74	83	87	92	88	77	78	75	75	81	93	98	80.3
	MIN	44	48	49	50	48	48	38	47	51	46	40	43	50	48	54	55	52	52	46	45	44	46	48	50	48	49	51	43	45	48	55	47.8
MARTINEZ WATER PLANT	MAX	85	90	92	73	68	64	73	71	71	70	66	68	70	79	92	95	98	89	80	70	78	88	91	95	90	75	70	75	81	87	96	80.3
	MIN	52	52	48	46	47	42	52	51	49	44	45	51	52	49	64	58	57	46	50	45	49	51	54	55	53	53	50	54	50	55	56	51.0
MONTEREY	MAX	79	82	78	56	59	52	57	66	60	62	62	65	69	77	94	89	73	55	60	58	61	69	72	67	62	60	62	56	63	78	79	67.2
	MIN	45	45	46	46	48	48	45	48	49	46	43	44	50	47	56	55	47	48	49	49	46	47	46	47	52	53	49	47	49	48	53	48.1
MONTEREY NALF	MAX	70	75	68	57	57	53	58	66	59	58	59	63	66	68	86	80	61	54	59	55	58	68	69	68	67	58	60	56	61	72	78	64.1
	MIN	43	43	45	48	49	47	46	50	49	48	46	45	48	48	54	51	48	42	47	50	46	44	47	44	51	53	48	44	51	48	51	47.5

See Reference Notes Following Station Index

DAILY TEMPERATURES

Station		Day of Month 1	2	3	4	5	6	7	8	9	10	11	12	13	14	15	16	17	18	19	20	21	22	23	24	25	26	27	28	29	30	31	Average
MORRO BAY FIRE DEPT	MAX	70	67	77	64	60	62	64	58	63	60	61	62	65	63	79	98	77	62	61	61	60	60	65	67	67	65	65	63	61	61	64	65.5
	MIN	43	45	47	48	50	50	40	45	47	43	48	40	45	47	49	55	49	50	51	44	44	46	49	52	53	55	54	52	52	47	49	48.0
MOUNT DIABLO N GATE	MAX	75	80	85	86	75	63	63	66	64	63	60	58	65	69	83	93	95	84	76	58	74	81	86	88	89	77	70	74	76	81	90	75.7
	MIN	53	57	63	58	41	40	38	41	42	39	41	40	45	49	58	69	66	61	40	42	44	58	59	68	48	46	44	43	43	58	66	50.3
MOUNT HAMILTON	MAX	67	73	75	72	64	55			52	50	48	55	63	71	82	83	80	72	66	61	71	78	77	77	72	73	67	65	73	78	83	69.1
	MIN	50	56	68	60	50	31			34	34	31	34	41	49	62	71	68	57	48	35	49	58	58	60	62	60	50	49	63	57	64	52.0
NACIMIENTO DAM	MAX	80	83	90	90	85	78	66	74	78	79	73	73	76	82	92	101	99	94	89	79	78	88	95	96	85	85	84	82	84	90	96	84.6
	MIN	42	43	46	44	41	41	42	42	42	44	34	36	40	46	47	53	51	46	47	40	40	42	46	48	49	49	50	43	43	46	47	44.2
NEWARK	MAX	74	82	86	85	62	62	60	62	68	63	62	64	66	70	86	94	93	75	63	62	62	74	79	85	78	73	67	65	67	76	87	72.6
	MIN	54	58	57	50	52	51	47	49	53	52	50	49	54	53	60	67	57	54	47	51	51	53	54	60	56	55	54	57	57	55	60	54.1
OAKLAND WB AIRPORT	MAX	75	81	74	59	57	58	60	62	61	59	60	62	67	77	87	86	65	57	59	63	67	70	79	70	70	63	59	63	68	79	82	67.7
	MIN	51	52	51	49	51	49	49	54	52	50	48	50	57	54	59	60	53	50	51	51	52	50	53	52	53	56	53	52	52	54	58	52.5
PALO ALTO CITY HALL	MAX	80	83	93	85	67	67	60	67	68	65	66	66	65	75	90	97	95	93	69	65	73	78	85	94	92	75	73	73	73	81	93	77.6
	MIN	46	48	54	49	49	50	40	50	52	45	44	46	54	48	54	56	55	51	49	49	46	48	50	53	52	54	51	41	47	51	56	49.6
PASO ROBLES	MAX	84	90	90	68	78	71	75	78	79	79	72	77	63	91	98	97	98	90	73	72	88	94	93	78	74	73	70	75	88	95	102	83.6
	MIN	38	39	41	41	42	47	38	44	52	44	34	33	39	49	45	44	44	44	46	38	39	44	49	47	53	48	45	45	42	46	46	43.4
PASO ROBLES FAA AP	MAX	85	91	92	85	75	66	72	79	78	73	71	77	81	94	102	102	98	86	75	76	88	96	95	82	74	74	72	77	89	97	103	84.0
	MIN	40	41	44	43	46	46	36	41	50	46	38	36	42	45	50	49	50	48	49	42	40	46	51	50	51	52	49	48	43	46	52	45.5
PINNACLES NAT MONUMENT	MAX	85	91	91	90	78	72	71	71	74	75	68	75	80	89	100	102	100	92	84	75	86	94	95	94	90	87	60	80	90	96	100	85.6
	MIN	35	45	47	45	38	44	44	38	38	40	37	37	45	44	50	52	49	41	44	45	40	46	48	48	47	47	46	37	41	47	52	43.8
PISMO BEACH	MAX	68	72	74	62	62	62	65	74	71	71	68	66	77	96	100	89	69	61	63	64	66	68	63	66	67	66	65	66	66	66	66	69.7
	MIN	43	44	43	48	47	49	42	46	49	44	43	41	47	50	55	56	47	49	52	40	41	43	48	47	55	56	54	51	52	47	50	47.7
POINT PIEDRAS BLANCAS	MAX	63	60	62	59	61	57	57	62	58	59	59	62	59	63	75	71	59	69	59	58	58	60	59	61	63	64	62	60	60	62	62	61.4
	MIN	46	45	47	48	50	49	42	47	49	42	44	42	49	44	50	51	47	49	50	45	45	45	46	49	55	52	52	49	48	48	49	47.5
PORT CHICAGO NAVAL DEP	MAX	85	89	89	87	72	65	70	70	71	69	65	66	84	90	95	95	95	80	70	78	85	85	91	90	78	71	68	76	82	92	95	80.6
	MIN	42	44	44	48	48	46	40	50	50	48	42	41	43	45	51	51	53	49	48	45	45	47	48	49	51	52	50	48	50	51	53	47.5
PRIEST VALLEY	MAX	81	85	82	82	76	65	71	70	73	69	69	72	79	88	95	96	92	86	78	73	83	90	91	87	86	81	78	79	85	93	98	81.7
	MIN	32	36	37	38	32	40	38	34	41	40	28	30	35	38	42	45	42	40	38	37	33	40	42	40	42	45	43	36	39	44	46	38.5
REDWOOD CITY	MAX	86	89	88	87	67	62	69	72	68	67	66	67	76	92	97	96	95	78	69	74	83	88	93	92	80	78	73	76	82	94	98	80.7
	MIN	45	47	48	48	42	48	39	51	50	48	45	46	54	47	54	55	52	50	49	47	45	47	48	50	51	49	47	44	45	50	54	48.2
RICHMOND	MAX	74	82	87	79	65	60	64	67	62	67	64	61	66	74	84	95	88	61	61	67	69	68	78	81	70	66	62	61	66	69	80	70.9
	MIN	51	51	50	48	51	48	47	53	52	51	48	47	50	54	58	58	52	51	51	49	52	52	52	54	50	48	46	51	52	55	59	51.3
SAINT MARYS COLLEGE	MAX	83	88	88	85	68	67	64	65	65	64	56	65	75	89	94	96	85	76	60	70	81	87	93	83	72	65	61	70	82	92	96	76.9
	MIN	42	43	44	46	47	44	43	49	49	47	38	40	50	44	52	50	48	48	48	47	49	48	46	47	51	50	48	47	48	48	50	46.8
SALINAS 2 E	MAX	80	89	86	63	63	59	62	70	65	65	64	71	71	81	99	92	73	62	63	65	67	73	74	67	70	64	63	62	66	83	83	71.5
	MIN	44	47	45	49	51	49	49	49	52	47	46	41	53	47	55	54	50	50	50	50	47	46	49	49	49	55	53	52	50	49	43	49.0
SALINAS FAA AP	MAX	80	88	86	62	61	54	60	69	63	63	63	69	70	81	97	91	67	61	62	62	65	72	72	66	68	63	62	60	65	82	76	69.7
	MIN	43	40	44	47	47	49	48	49	49	46	45	41	53	46	55	49	48	48	49	49	45	44	47	49	52	53	51	48	48	48	50	47.7
SAN ANTONIO MISSION	MAX	84	88	89	88	84	76	72	76	77	75	72	75	80	91	98	99	96	90	87	76	86	92	95	95	90	85	88	82	89	95	100	86.1
	MIN	39	42	45	44	36	42	32	38	40	35	32	33	42	43	49	50	46	42	41	34	39	46	49	46	46	47	46	39	40	45	51	41.9
S F RICHMOND SUNSET	MAX	62	60	59	57	57	54	57	56	57	57	60	60	62	65	75	70	60	56	59	59	59	62	64	64	62	61	57	60	63	65	64	60.7
	MIN	45	47	45	46	48	48	42	49	49	48	47	45	52	47	50	50	51	49	49	48	49	50	50	50	52	52	48	49	48	49	50	48.5
SAN FRANCISCO WB AP	MAX	79	81	74	61	60	59	61	67	60	60	62	63	69	85	94	87	71	57	60	63	68	72	82	76	71	67	60	67	68	84	90	70.2
	MIN	49	50	48	49	51	48	47	52	50	49	49	49	53	50	57	55	52	51	50	49	48	50	50	52	53	54	50	50	50	51	57	50.7
S F FEDERAL BUILDING	MAX	76	77	72	57	55	55	58	60	56	54	58	63	64	79	91	79	58	55	56	62	64	67	72	59	64	59	56	61	63	77	83	64.8
	MIN	51	51	48	47	48	48	47	51	50	48	48	50	53	54	63	53	51	49	49	48	49	51	51	51	53	51	49	49	50	52	54	50.5
SAN GREGORIO 2 SE	MAX	72	71	66	57	58	52	58	64	60	57	64	65	65	75	89	85	67	56	58	60	63	66	71	71	68	62	63	60	64	77	83	66.0
	MIN	38	38	38	46	49	47	45	50	47	41	38	42	52	40	48	46	44	48	49	48	47	39	39	39	50	53	50	47	48	45	48	45.1
SAN JOSE	MAX	84	89	89	76	69	62	69	72	70	66	66	69	74	89	96	96	92	75	67	72	80	84	88	86	80	78	74	73	79	90	98	79.1
	MIN	50	54	55	52	53	51	44	52	54	51	47	49	56	50	56	60	58	53	51	51	48	51	52	55	54	54	55	49	50	53	59	52.5
SAN LUIS OBISPO POLY	MAX	70	76	90	89	67	65	60	62	69	69	67	65	67	66	94	99	98	85	75	66	62	70	80	70	71	69	67	61	65	69	79	73.0
	MIN	38	47	52	47	48	49	44	42	49	45	46	44	46	46	60	59	57	50	50	43	42	46	49	50	52	55	43	44	50	49	48	48.1
SAN MATEO	MAX	85	89	84	79	60	58	64	66	64	62	63	66	71	91	97	91	85	67	60	68	75	82	90	85	71	79	62	65	77	91	96	75.6
	MIN	47	47	50	48	50	49	44	51	51	50	47	47	55	49	52	48	52	54	50	47	48	47	49	49	48	52	42	46	43	49	56	48.9
SANTA CLARA UNIVERSITY	MAX	85	90	88	80	69	64	68	72	74	66	67	68	74	90	96	97	91	74	67	72	80	84	90	87	79	75	72	73	79	91	98	79.4
	MIN	49	53	54	52	51	50	43	50	52	50	45	48	56	50	58	62	57	53	50	50	49	50	51	55	54	54	54	48	49	52	59	51.9
SANTA CRUZ	MAX	78	88	89	66	69	65	70	70	71	71	67	66	77	80	98	96	76	68	71	67	71	78	75	64	62	67	68	67	71	82	73	73.6
	MIN	41	42	45	48	44	49	39	45	46	43	42	40	51	43	50	50	53	51	44	47	40	42	44	44	54	54	52	49	41	45	48	46.0
UPR SAN LEANDRO FILTER	MAX	70	81	85	79	58	54	55	61	58	60	58	57	60	67	85	90	87	68	56	57	64	70	70	78	67	64	61	56	62	71	82	67.5
	MIN	39	42	49	45	45	46	45	44	49	47	42	45	45	48	48	52	51	48	47	47	45	47	46	48	49	50	49	47	47	47	50	46.7
WALNUT CREEK 2 ESE	MAX	85	91	90	85	68	63	74	72	71	76	69	70	76	92	97	98	94	90	68	79	88	94	94	94	79	75	70	80	90	94	96	82.6
	MIN	43	49	50	48	45	47	42	49	50	47	41	41	51	48	50	55	52	49	48	46	43	47	46	48	51	50	49	44	49	50	56	47.9
WATSONVILLE WATERWORKS	MAX	67	75	87	86	61	62	56	66	65	66	65	60	66	71	80	95	86	66	64	66	62	65	74	71	63	66	65	61	62	67	81	69.3
	MIN	44	44	47	48	49	50	39	43	52	44	42	37	47	46	54	52	49	50	49	44	44	47	46	48	49	52	52	50	48	47	51	47.2
* * *																																	
SAN JOAQUIN DRAINAGE 05																																	
ANTIOCH FIBREBOARD ML	MAX	80	86	85	86	79	71	65	71	71	71	67	64	68	79	93	97	96	87	80	73	78	84	87	94	95	79	73	72	80	83	97	80.4
	MIN	54	52	54	54	45	50	44	54	53	50	48	48	55	60	64	58	62	52	53	48	59	56	61	61	55	55	51	48	53	60	70	54.4
ANTIOCH PUMPING PL 3	MAX	84	85	89	91	81	75	64	73	74	73	69	65	68	77	89	92	98	91	83	70	77	87	90	93	93	81	75	78	81	87	95	81.5
	MIN	49	48	48	53	49	48	44	51	50	50	48	45	51	56	57	54	57	46	52	49	52	51	59	67	54	52	52	53	48	58	68	52.2
ASH MOUNTAIN	MAX	72	81	84	86	85	81	62	67	74	72	71	71	71	78	85	94	99	96	90	82	75	83	92	91	91	89	86	83	82	86	91	82.3
	MIN	48	57	52	52	52	47	39	47	50	45	43	40	47	51	52	67	61	62	56	46	50	57	63	63	66	60	59	53	57	60	63	53.7
AUBERRY 1 NW	MAX	78	82	84	84	81	67	67	72	72	66	67	69	75	82	92	95	92	87	82	71	81	89	89	87	87	85	82	78	79	88	94	80.8
	MIN	46	55	58	60	54	42	47	45	47	41	42	44	50	52	60	68	67	63	54	42	50	58	63	66	64	63	57	53	54	55	65	54.4
BAKERSFIELD WB AIRPORT	MAX	88	90	90	93	88	73	73	78	78	75	77	77	81	88	102	105	103	97	88	79	86	94	95	97	95	92	88	86	90	94	106	88.6
	MIN	54	61	54	61	58	51	47	53	59	51	46	48	50	58	64	66	69	67	61	54	58	64	67	68	71	65	63	59	60	64	69	59.4

See Reference Notes Following Station Index

Station		Day of Month 1	2	3	4	5	6	7	8	9	10	11	12	13	14	15	16	17	18	19	20	21	22	23	24	25	26	27	28	29	30	31	Average
[illegible]	MAX	77	81	83	84	85	78	62	69	74	73	68	69	74	81	90	96	95	94	87	79	80	87	88	89	88	87	83	79	81	86	94	81.9
	MIN	41	52	55	57	54	47	41	48	49	49	45	44	48	53	57	62	58	61	58	49	52	57	61	62	64	62	59	55	57	56	64	54.1
[illegible]	MAX	85	87	88	88	84	82	76	74	77	78	74	74	79	84	95	101	99	93	83	76	84	92	93	93	89	87	81	84	88	94	98	85.7
	MIN	52	52	54	56	[illegible]	48	45	[illegible]	47	42	43	43	42	52	58	50	66	60	54	47	50	58	61	61	55	58	54	50	55	60	59	53.2
[illegible]	MAX	78	87	90	90	93	88	74	74	80	79	75	77	77	80	89	97	103	101	85	87	79	86	93	94	97	96	91	86	85	89	94	87.2
	MIN	45	48	49	50	54	47	44	48	55	48	44	45	49	53	51	55	58	59	51	46	49	53	58	60	57	58	57	50	56	60	60	52.3
CALAVERAS BIG TREES	MAX	62	69	74	75	73	68	56	56	52	61	54	52	58	65	80	82	81	84	66	66	64	72	77	78	80	78	76	70	71	73	75	69.4
	MIN	[illegible]	34	37	39	39	36	27	31	35	30	27	27	36	40	45	47	44	49	39	32	39	42	42	45	47	45	42	38	38	42	43	38.3
CAMP PARDEE	MAX	80	84	88	93	86	79	66	74	68	73	69	66	71	77	93	96	102	97	66	77	79	90	92	93	97	89	81	80	84	85	94	83.4
	MIN	45	46	52	58	46	46	43	45	48	49	44	45	47	49	52	59	64	55	49	43	46	51	58	60	52	51	49	51	52	57	60	50.7
CATHEY'S [illegible]	MAX	73	79	85	88	84	79	64	69	72	73	66	67	71	76	83	92	97	93	89	78	73	81	90	90	91	90	85	80	80	86	89	81.2
	MIN	47	45	48	47	49	44	35	41	50	45	37	40	46	47	50	54	57	52	47	40	43	51	55	55	55	56	43	45	48	51	59	47.8
CHERRY VALLEY DAM	MAX	72	70	74	77	77	70	55	59	57	65	56	57	62	70	83	86	88	82	78	70	67	76	81	83	83	81	82	72	75		83	72.7
	MIN	34	37	41	42	41	40	29	34	37	38	30	30	39	41	46	48	49	47	43	37	40	44	46	51	54	47	45	40	43		46	41.3
COALINGA	MAX																																
	MIN																																
CORCORAN IRRIG DIST	MAX	86	90	90	93	91	86	73	79	80	77	75	75	81	88	98	103	102	101	95	85	86	95	95	97	95	95	90	86	91	94	101	89.5
	MIN	47	47	48	48	48	47	42	41	42	42	43	43	46	50	50	50	51	59	54	46	46	55	56	58	58	58	54	48	48	49	50	49.2
DENAIR 3 NNE	MAX	85	90	92	88	80	70	74	74	75	71	70	72	78	89	95	103	99	87	84	77	87	93	93	95	92	83	80	84	88	93	99	85.2
	MIN	41	44	46	52	46	45	37	41	47	43	46	50	48	45	52	54	52	52	45	40	46	52	55	56	53	53	48	44	48	52	55	48.2
DUDLEYS	MAX	82	77	79	79	72	64	63	64	66	61	59	64	70	77	85	89	86	81	74	78	77	79	84	84	84	82	75	75	80	83	89	75.9
	MIN	31	34	37	36	36	39	27	32	35	38	27	32	37	36	38	41	42	40	37	31	33	40	40	43	41	42	37	33	35	40	46	36.6
ELECTRA POWER HOUSE	MAX	82	87	89	88	84	77	71	71	72	72	67	71	77	80	95	100	99	95	84	76	85	90	92	95	94	88	80	83	86	94	99	84.9
	MIN	47	50	53	51	45	48	40	43	53	50	42	44	51	46	47	54	54	50	46	41	45	52	50	49	50	50	48	43	49	50	51	48.0
FIVE POINTS 5 SSW	MAX	85	87		94	86	82	79		74	76	82	79	78	85	97	102		97	92	82	85	92			94	94	87	84	89			86.7
	MIN	46	50		51	51	44	40	37		42	44	41	48	50	53	58		59	49	43	48	55			54	56	51	49	52			48.8
FRESNO WB AIRPORT	MAX	86	92	91	92	86	70	75	79	80	74	75	76	82	88	98	103	100	94	85	78	87	94	97	95	95	91	87	85	92	95	101	87.8
	MIN	41	54	53	54	52	49	43	47	54	52	45	47	53	53	59	62	60	59	52	48	52	57	59	57	60	59	54	49	54	57	63	53.8
FRIANT GOVERNMENT CAMP	MAX	79	86	91	92	93	86	70	74	80	80	73	74	76	81	89	100	104	101	75	86	80	88	96	97	97	96	91	87	66	91	97	87.6
	MIN	41	52	52	56	46	47	37	38	42	47	37	39	41	47	47	63	62	54	49	43	42	46	53	54	55	53	48	44	44	49	54	47.8
GLENNVILLE	MAX	75	78	80	79	79	74	59	65	64	66	63	64	69	80	89	92	91	88	82	75	77	85	84	85	85	82	78	75	79	84	92	78.0
	MIN	33	36	36	37	37	34	28	34	39	35	29	28	34	38	40	38	41	41	39	34	34	40	43	45	55	44	43	38	39	38	45	37.9
GRANT GROVE	MAX	49	57	60	64	61	60	42	46	49	52	49	48	52	57	67	72	73	71	67	69	55	64	69	68	69	66	67	62	61	66	71	60.7
	MIN	29	36	39	40	38	35	26	30	33	32	27	28	32	36	44	46	48	46	41	34	35	43	45	46	47	42	43	39	40	43	50	38.5
HANFORD	MAX	87	88	90	92	90	83	72	72	78	78	74	74	78	86	96	103	102	101	92	84	84	93	94	95	95	92	88	84	89	92	100	87.9
	MIN	40	41	53	50	49	47	39	40	47	48	44	48	48	52	52	56	60	56	51	44	49	49	54	57	58	56	51	47	51	55	59	50.0
HETCH HETCHY	MAX	65	70	76	78	76	71	55	60	60	66	57	57	63	69	83	85	86	82	78	70	65	79	81	82	83	81	79	72	73	77	81	72.9
	MIN	37	40	43	45	44	43	34	38	42	41	35	35	43	44	49	50	51	53	55	41	41	55	49	55	57	51	48	44	46	49	56	45.6
HUNTINGTON LAKE	MAX	55	59	62	62	61	53	44	47	52	53	44	49	54	64	69	73	69	72	63	55	61	69	68	68	67	66	64	58	63	69	75	60.9
	MIN	28	31	33	34	33	31	25	29	31	31	26	26	32	37	39	39	40	39	35	31	32	37	39	36	39	38	38	35	36	39	43	34.3
IDRIA	MAX	70	76	82	81	82	76	58	66			73	65	68	72	80	89	93	89	86	77	70	79			88	85	85	79	78	82	87	78.4
	MIN	50	54	56	56	53	39	38	44			39	38	45	52	59	65	65	61	55	44	48	58			61	62	55	53	55	58	63	52.8
KERN RIVER PH NO 1	MAX	85	90	88	93	87	83	71	78	75	74	76	77	81	87	101	104	100	102	94	94	85	96	95	97	93	89	88	88	89	93	104	88.9
	MIN	51	65	65	68	58	50	48	53	57	50	50	49	55	59	68	75	72	70	65	55	58	65	68	70	73	61	65	61	62	66	72	61.5
KERN RIVER PH NO 3	MAX	80	84	85	85	83	80	67	72	76	76	76	77	77	90	91	94	94	92	88	79	84	90	89	89	88	88	86	83	86	92	95	84.4
	MIN	47	51	53	57	53	44	39	38	39	38	38	39	54	45	59	61	64	64	59	46	46	51	58	64	64	58	53	53	52	54	57	51.5
KETTLEMAN CITY	MAX	79	86	91	89	93	86	72	74	81	81	75	75	75	81	89	99	103	102	97	87	80	88	96	96	97	95		91	87	92	99	87.8
	MIN	48	50	64	52	49	45	42	40	53	48	43	45	56	53	56	61	64	64	51	44	49	54	60	59	63	57		49	56	57	61	53.1
KETTLEMAN STATION	MAX	85	90	87	92	86	85	74	78	80	78	74	75	80	87	98	102	102	95	89	86	86	95	94	96	95	90	86	84	90	94	101	88.2
	MIN	57	61	65	68	64	60	44	46	52	47	44	45	55	57	64	74	72	67	56	52	53	64	64	65	63	60	55	52	58	62	70	58.6
KNIGHTS FERRY 2 SE	MAX	84	89	91	89	80	79	74	74	74	75	69	72		78	90	96	102	98	88	77	76	88	91	94	93	88	82	80	83	89	94	84.6
	MIN	42	52	52	53	44	42	37	41	52	52	40	45	44	44	50	58	60	54	46	44	44	55	52	57	50	52	50	42	49	54	57	48.8
LE GRAND	MAX	82	89	91	90	88	79	71	75	74	73	69	73	77	83	94	100	98	95	89	74	83	90	91	93	90	87	83	81	87	89	95	84.9
	MIN	48	50	51	53	48	47	40	45	54	48	45	48	52	51	55	58	59	54	50	44	49	58	57	54	55	54	51	46	51	55	59	51.3
LEMON COVE	MAX	85	88	90	88	87	84	72	73	72	71	74	74	80	88	97	101	100	98	93	83	86	94	94	94	94	93	89	86	89	92	98	87.3
	MIN	52	57	56	62	48	48	47	46	45	41	38	40	45	46	61	65	64	58	51	45	48	59	60	59	61	52	53	48	52	60	64	52.6
LINDSAY	MAX	86	89	92	91	88	78	72	78	78	76	75	75	82	88	98	103	100	95	91	81	86	94	94	96	95	92	87	85	90	94	100	88.0
	MIN	45	50	51	54	51	46	39	43	47	46	38	40	42	46	55	58	58	57	52	45	46	53	54	55	61	57	53	48	50	54	54	49.9
LITTLE PANOCHE DET DAM	MAX	77	81	87	88	87	79	62	72	73	77	70	69	71	76	85	94	100	97	88	75	76	85	92	92	93	89	88	84	82	88	90	82.8
	MIN	48	54	57	56	48	48	46	50	48	47	45	42	51	52	58	65	61	51	60	50	54	61	55	56	56	55	51	52	54	60	63	53.4
LODGEPOLE	MAX	50	57	60	63	63	60	43	45	48	52	50	49	50	56	67	72	74	72	67	59	55	64	70	70	69	66	69	71	68	66	72	61.2
	MIN	24	27	28	28	28	30	23	27	28	29	26	23	28	32	34	36	35	35	32	28	29	36	36	35	38	34	35	36	34	33	39	31.2
LODI	MAX	85	90	92	92	81	70	73	70	73	69	67	69	75	91	95	101	98	86	77	79	90	92	91	96	95	83	77	82	86	92	98	84.4
	MIN	45	52	53	54	46	46	42	46	49	47	43	45	54	49	54	59	58	50	51	45	49	56	55	57	54	52	50	45	50	56	57	50.6
LOS BANOS	MAX	82	88	90	91	84	74	74	75	76	74	71	72	76	84	94	100	100	91	84	76	85	92	92	93	92	84	83	81	88	90	96	84.9
	MIN	45	51	49	53	46	48	43	50	50	48	45	39	52	55	54	59	60	53	52	50	46	55	54	60	56	53	53	51	54	55	59	51.6
LOS BANOS DET RESV	MAX	78	82	84	84	86	79	58	71	75	73	67	66	72	77	84	95	100	94	86	73	75	85	92	92	92	87	79	77	79	88	91	81.6
	MIN	54	58	59	61	49	46	36	50	56	45	46	46	51	57	60	67	61	57	42	47	54	63	61	62	57	56	56	55	54	60	61	54.4
MADERA	MAX	78	87	92	94	91	85	72	76	81	79	74	74	76	81	89	99	104	100	94	85	78	88	94	94	96	93	87	86		91	92	87.0
	MIN	49	54	53	55	48	48	43	46	51	49	43	46	50	51	60	61	62	57	50	44	51	50			57	57	55	52	53	57	61	52.2
MANTECA	MAX	82	85	91	96	87	74	64	74	72	71	70	67	69	79	91	95	103	96	83	74	78	88	92	94	96	88	81	78	83	87	94	83.3
	MIN	51	50	52	57	49	48	41	46	51	42	47	48	51	55	54	59	60	52	52	45	48	55	59	60	55	53	49	50	52	56	60	51.8
MARIPOSA	MAX		86	89	91	93	86	83	86			77	75	75	79	86	99	102	101		86	78	79	92	97	97	95	95	87	85	88	92	88.1
	MIN		54	58	58	53	42	42	41			45	45	51	56	63	56	73		55	52	53	59	58	61	64	59	42	53	60	66	69	55.1
MERCED FIRE STATION	MAX	85	91	92	92	89	75	74	75	77	77	72	73	78	87	95	102	102	91	69	77	88	93	93	95	94	95	91	83	89	99	100	87.5
	MIN	47	51	54	54	47	47	44	43	56	48	45	45	49	53	54	63	66	56	54	45	52	50	60	59	55	55	52	48	53	57	62	52.4
MODESTO	MAX	84	90	91	87	78	66	74	73	74	70	68	72	77	90	95	103	98	86	81	78	88	93	93	95	90	83	81	83	87	93	99	84.5
	MIN	49	52	52	55	48	46	43	48	52	49	46	48	53	58	55	59	58	54	50	44	50	55	60	59	55	53	51	49	53	57	62	52.4

See Reference Notes Following Station Index

DAILY TEMPERATURES

Station		Day of Month 1	2	3	4	5	6	7	8	9	10	11	12	13	14	15	16	17	18	19	20	21	22	23	24	25	26	27	28	29	30	31	Average
NEWMAN 2 NW	MAX	85	90	91	89	87	78	74	74	77	75	70	72	77	87	95	102	100	95	86	77	87	93	92	94	94	90	83	84	88	92	99	86.3
	MIN	44	50	48	52	45	45	42	44	44	43	41	44	52	62	51	59	60	50	48	41	47	54	53	62	53	51	48	45	49	53	57	49.6
NORTH FORK RANGER STA	MAX	67			81	81	75	60	60			70	64	66	74	80	89		89	89	76	74	78	88		86	86	84	79	77	82	86	77.6
	MIN	38			43	42	42	33	39			36	35	41	44	48	55		51	44	38	41	48	50		48	50	48	44	46	49	55	44.3
ORANGE COVE	MAX	78	86	89	90	90	85	68	73	78	78	73	74	74	80	87	97	103	100	94	84	77	86	94	104	93	94	90	85	84	90	93	86.2
	MIN	47	50	52	51	49	49	39	45	50	45	40	39	45	50	55	60	59	56	52	45	48	54	56	57	60	57	53	48	51	55	62	50.9
PORTERVILLE	MAX	76	87	90	90	92	86	70	71	79	79	75	75	76	82	89	98	104	102	96	87	79	88	95	104	96	96	90	88	86	91	94	87.5
	MIN	48	54	57	58	55	47	43	46	50	45	42	44	46	53	60	60	67	61	57	48	50	56	60	55	65	60	56	53	54	61	62	54.0
POSEY 3 E	MAX	65	69	70	73	57	53	54	55	57	53	56	61	66	70	80	82	85	83	73	74	74	75	76	74	72	73	74	76	78	80	85	70.1
	MIN	32	37	36	38	34	38	37	39	40	34	29	35	40	37	35	40	41	37	43	42	39	40	38	38	37	36	37	38	38	39	41	37.7
SALT SPRINGS PWR HOUSE	MAX	73	77	78	77	75	69	60	58	65	62	57	61	69	74	85	87	86	81	77	66	76	80	81	79	80	79	76	73	76	81	85	74.3
	MIN	44	45	49	50	48	39	35	41	41	38	37	41	43	45	62	60	59	56	49	41	47	49	56	60	52	55	50	49	50	50	60	48.4
SAN LUIS DAM	MAX	79	84	89	89	84	71	57	70	74	70	69	67	71	77	85	93	98	90	82	77	74	85	93	92	83	87	74	72	73	85	90	80.1
	MIN	53	59	57	61	51	42	49	50	53	55	36	45	50	57	59	62	62	60	46	48	50	61	64	63	48	48	43	45	50	56	65	53.2
SONORA RS	MAX	72	78	84	85	83	77	61	68	66	71	64	64	68	76	84	91	96	98	86	77	75	84	89	90	90	87	86	80	82	85	93	80.3
	MIN	39	46	48	49	47	43	36	40	45	42	37	41	42	44	48	53	53	51	46	49	42	51	50	52	55	52	48	42	46	50	55	46.5
SO ENTRANCE YOSEMITE	MAX	60	66	72	74	70	65	49	53	55	64	56	52	59	65	74	81	83	78	73	66	67	71	78	78	78	74	77	69	69	75	78	68.7
	MIN	30	34	38	39	38	38	28	32	35	36	29	28	36	39	42	45	46	45	41	35	36	42	44	43	45	46	43	37	40	42	42	38.5
STOCKTON WBAP	MAX	84	90	92	85	75	64	74	70	72	70	68	69	78	92	95	103	96	85	72	79	90	93	95	97	88	82	80	84	89	94	100	84.0
	MIN	49	51	51	54	48	48	45	51	52	48	47	49	55	53	55	60	62	54	51	48	52	58	59	58	57	54	54	52	54	60	60	53.2
STOCKTON FIRE STA NO 4	MAX	82	85	91	92	82	77	71	74	70	73	70	68	69	78	92	97	102	96	84	78	79	90	92	94	97	85	77	78	83	89	94	83.5
	MIN	40	53	54	53	43	46	40	45	47	45	41	43	51	49	50	58	56	52	42	43	46	51	54	56	52	52	50	46	49	55	55	48.9
TEHACHAPI	MAX	75	79	80	80	76	56	58	63	62	53	63	62	66	86	86	92	91	86	76	67	77	87	80	89	83	78	75	73	77		89	75.5
	MIN	35	39	41	40	38	38	35	43	47	39	35	34	43	43	50	44	46	48	47	41	44	42	55	49	56	54	53	48	49		49	44.1
TEJON RANCHO	MAX	85	87	88	86	84	80	67	72	72	68	71	71	74	84	94	102	100	97	89	80	82	89	88	95	92	89	85	82	84	90	101	84.8
	MIN	54	56	60	55	54	44	45	49	54	50	42	41	47	61	58	71	73	70	55	48	56	64	67	65	67	62	60	54	59	63	69	57.2
THREE RVRS EDISON PH 2	MAX	80	84	86	88		84	67	73	75	76	73	72	74	84	93	98	101	99	93	83	80	88	93	92	94	91	88	84	84	88	86	85.0
	MIN	42	46	48	48		47	38	44	47	43	40	38	42	48	45	54	54	55	50	45	46	50	54	55	59	43	55	54	50	54	56	48.3
TIGER CREEK PH	MAX	75	79	82	80	78	72	71	69	64	65	60	63	71	86	88	92	91	88	81	70	80	83	85	87	88	84	82	77	81	86	92	79.0
	MIN	40	44	47	48	46	43	40	41	50	42	37	40	44	46	51	54	56	50	48	42	42	49	50	54	54	52	49	44	46	50	60	47.1
TRACY CARBONA	MAX																																
	MIN																																
TRACY PUMPING PLANT	MAX	85	90	91	88	79	70	73	70	68	67	65	70	79	91	95	101	93	81	67	77	89	94	95	96	83	85	74	81	89	95	98	83.2
	MIN	52	52	54	57	50	49	47	52	53	49	47	46	54	60	59	56	67	52	49	51	55	61	62		56	56	54	51	53	59	71	54.5
VISALIA	MAX	75	84	88	87	86	83	68	72	77	77	73	74	74	80	86	96	101	99	94	84	77	90	92	93	93	93	88	88	84	88	92	85.0
	MIN	50	55	55	59	52	49	42	46	52	49	45	43	49	52	58	63	62	58	58	49	50	56	57	59	62	58	55	52	56	61	63	54.0
WASCO	MAX	79	87	91	93	93	88	74	74	79	80	75	78	77	81	89	98	104	103	98	88	80	88	95	96	98	95	91	89	89	91	95	88.3
	MIN	43	54	53	63	52	49	45	45	55	49	44	47	53	53	58	53	61	62	56	50	52	58	60	59	62	61	52	49	53	60	63	54.2
YOSEMITE PARK HEADQTRS	MAX																																
	MIN																																
* * *																																	
SOUTH COAST DRAINAGE 06																																	
ALPINE	MAX	82	87	92	82	79	71	65	66	70	75	74	78	78	93	93	94	95	93	84	75	77	80	80	77	71	68	61	67	78	81	86	79.1
	MIN	48	54	45	57	51	45	46	47	49	50	47	43	46	54	65	65	64	62	44	51	43	46	49	53	54	51	52	52	51	47	50	51.0
AVALON PLEASURE PIER	MAX	70	85	82	73	63	62	64	64	65	66	66	64	62	65	71	75	65	67	64	61	64	65	65	66	68	64	63	62	62	62	61	66.3
	MIN	45	54	59	48	48	45	46	47	54	52	34	32	49	51	57	51	49	54	54	52	53	54	54	54	56	58	58	53	53	52	51	50.9
BARRETT DAM	MAX	71	84	82	85	86	80	62	68	72	73	76	75	75	77	91	93	98	98	92	83	74	79	80	82	79	73	64	66	68	80	83	79.0
	MIN	38	45	45	45	46	45	43	45	44	44	41	42	42	46	49	49	52	52	47	49	39	46	49	49	51	53	54	54	49	47	51	46.8
BEAUMONT PUMPING PLANT	MAX	70	78	79	84	85	78	60	62	71	71	72	71	72	72	88	91	96	95	88	81	71	78	78	86	85	78	56	60	60	79	87	76.9
	MIN	36	45	55	54	40	40	41	41	39	47	40	40	41	41	45	59	60	62	49	39	42	42	41	47	44	49	48	48	49	45	53	45.9
BIG BEAR LAKE	MAX	56	62	67	66	64	61	57	64	63	64	61	63	64	66	68	75	77	73	67	64	70	72	72	70	68	70	71	72	73	75	75	67.4
	MIN	27	30	27	28	36	36	27	29	40	39	31	34	38	36	37	35	42	35	46	37	30	33	39	38	42	36	39	39	38	39	41	35.5
BONITA	MAX																																
	MIN																																
BURBANK VALLEY PMP PLT	MAX	86	89	95	90	84	73	70	73	76	74	73	77	81	100	100	99	98	98	81	76	77	81	77	75	73	66	69	69	77	82	85	81.4
	MIN	46	48	49	53	50	50	46	46	51	54	47	48	47	54	60	59	55	57	55	54	52	51	56	56	58	58	57	57	52	51	58	52.7
CACHUMA DAM	MAX	70	84	90	89	82	75	65	69	77	75	73	71	74	78	94	98	98	96	83	74	68	79	87	80	79	77	69	73	73	78	86	79.5
	MIN	42	49	51	43	44	47	43	43	42	43	37	37	41	47	60	60	55	47	48	46	47	45	44	49	55	56	53	49	50	44	48	47.3
CAMPO	MAX	74	75	81	86	82	71	70	74	75	77	77	76	78	90	90	97	98	92	83	73	79	88	89	81	73	69	69	69	81	89	90	80.5
	MIN	53	35	56	36	39	32	34	38	36	36	32	28	33	35	45	43	47	45	39	32	29	38	43	40	38	50	50	50	37	41	46	39.9
CANOGA PARK PIERCE COL	MAX	87	91	100	88	85	78	70	80	81	76	72	79	87	95	101	99	101	95	84	77	82	86	80	78	71	69	71	66	81	86	92	83.5
	MIN	42	43	45	48	44	47	39	42	46	50	43	42	44	52	58	52	50	54	49	49	47	48	54	55	56	58	58	57	49	48	54	49.1
CHULA VISTA	MAX	62	73	79	84	63	61	61	62	62	63	64	63	64	65	68	66	65	70	65	64	65	64	65	64	66	65	65	63	64	66	66	65.7
	MIN	47	52	55	53	55	50	50	54	55	58	59	55	53	53	57	52	53	58	57	58	53	56	58	59	61	60	58	60	59	60	58	55.9
CLAREMONT POMONA COL	MAX																																
	MIN																																
CORONA	MAX	88	91	95	92	84	78	72	74	75	74	75	78	81	96	101	100	97	93	82	75	78	82	80	76	74	70	68	70	91	84	88	82.3
	MIN	44	50	53	49	45	47	48	43	48	52	47	45	45	48	69	58	53	54	50	52	50	49	54	56	58	58	56	55	55	50	56	51.5
CULVER CITY	MAX																																
	MIN																																
CUYAMA	MAX	71	80	83	85	84	82	65	66	72	72	67	71	70	73	82	93	97	95	90	82	75	79	85				68	72	71	73	87	78.3
	MIN	36	39	41	43	37	41	39	40	50	40	36	34	35	43	46	48	46	49	40	34	39	46				43	44	36	41	48	51	41.6
CUYAMACA	MAX	54	65	64	71	86	70	53	58	71	63	65	66	65	70	79	79	86	87	78	73	64	74	79	79	75	73	66	64	66	74	77	70.8
	MIN	31	44	51	40	44	35	33	37	42	45	39	40	45	40	42	42	48	55	47	44	39	40	45	47	42	42	40	43	40	42	46	42.3
DRY CANYON RESERVOIR	MAX	76	81	84	90	85	79	64	70	80	82	77	71	79	84	90	94	98	96	87	79	73	80	91	81	77	74	64	64	65	80	88	80.1
	MIN	34	40	46	44	38	38	38	38	44	43	40	37	38	49	55	50	48	50	40	40	39	41	45	50	50	55	54	54	46	46	47	44.4

See Reference Notes Following Station Index

DAILY TEMPERATURES

Station		Day of Month 1	2	3	4	5	6	7	8	9	10	11	12	13	14	15	16	17	18	19	20	21	22	23	24	25	26	27	28	29	30	31	Average
EL CAPITAN DAM	MAX	76	87	90	94	96	90	65	72	76	76	78	77	79	82	96	100	99	101	91	83	75	79	81	81	78	73	66	65	72	80	84	81.4
	MIN	45	48	50	56	48	50	51	49	46	52	51	47	45	47	58	59	60	61	51	55	49	46	53	56	57	55	55	56	56	53	55	52.3
ELSINORE	MAX	95		92		85	85	75	80	80	75	75	80				102	101	101			84	94	88	87		69	69	69	34	94		84.3
	MIN	43		42		45	48	47	44	40	53	48	43				49	49	50	50	49	49	49	50	54		54	55	54	52	50		48.9
ESCONDIDO	MAX	84	90	95	83	78	71	70	73	73	74	75	78	76	89	100	96	94	88	80	74	77	79	78	77	71	66	63	69	76	79	82	79.3
	MIN	42	47	47	47	50	51	44	46	48	57	53	50	45	47	47	50	53	53	53	54	53	48	48	50	61	55	55	55	53	50	53	50.5
FONTANA KAISER	MAX	92	97	103	102	86	81	76	76	76	76	74	78	82	100	106	104	102	100	87	82	81	85	83	80	77	68	70	69	82	83	91	85.5
	MIN	50	62	63	62	54	50	50	48	52	54	55	50	50	57	82	67	65	65	54	55	53	54	56	58	59	56	57	56	58	56	58	57.0
GILLESPIE FIELD	MAX	86	90	95	88	76	65	69	73	72	74	74	76	78	91	98	92	97	85	79	71	75	75	75	72	69	68	63	69	75	78	81	78.3
	MIN	44	45	46	48	52	50	49	53	52	58	55	52	48	50	53	52	54	53	55	57	53	50	57	58	60	58	58	58	57	58	59	53.3
HENSHAW DAM	MAX	67	78	75	83	86	78	59	67	73	72	72	72	74	78	94	90	96	97	88	81	71	77	89	83	78	71	65	65	65	79	86	77.7
	MIN	32	32	48	38	38	34	39	40	38	42	36	33	37	40	44	44	44	46	38	36	36	44	46	41	48	48	49	48	38	45	50	41.0
IDYLLWILD FIRE DEPT	MAX	66	73	75	75	71	69	60	67	69	67	65	66	71	79	83	85	85	83	74	70	73	81	78	76	75	72	70	64	74	80	84	73.5
	MIN	30	53	59	41	40	33	26	32	38	41	36	36	36	46	50	46	48	46	38	38	34	46	43	40	48	45	41	39	40	42	45	41.2
JULIAN WYNOLA	MAX	67	72	74	78	72	63	63	68	65	68	70	71	75	84	84	92	93	84	77	74	71	82	80	74	70	60	60	63	74	83	86	74.1
	MIN	30	34	45	42	44	32	38	35	33	39	33	34	37	39	48	50	51	45	41	38	35	44	39	44	44	46	45	46	37	45	46	40.8
LAGUNA BEACH	MAX	76	83	89	83	64	64	63	65	66	67	66	67	66	72	82	82	71	70	67	67	67	68	67	68	62	65	67	68	70	73	70	70.2
	MIN	42	49	50	46	53	53	44	46	52	57	49	45	48	52	51	53	48	47	46	58	48	50	57	58	60	58	60	46	50	52	51	50.9
LA MESA	MAX	83	91	92	85	75	65	68	70	71	70	70	74	75	88	95	86	94	87	76	68	72	73	72	69	68	66	63	67	73	75	78	76.1
	MIN	48	53	55	55	52	52	48	52	54	56	55	52	49	52	55	54	57	56	55	56	53	54	57	54	57	56	56	55	57	58	58	54.2
LOMPOC	MAX	71	88	85	83	62	61	62	68	65	68	64	68	67	82	98	91	79	70	64	63	64	69	65	69	70	68	65	62	65	67	68	70.7
	MIN	42	48	42	44	47	48	41	47	49	45	37	36	45	49	54	58	46	50	51	44	49	48	47	52	51	57	54	51	51	47	47	47.6
LONG BEACH PUB SVC	MAX	87	90	95		76	72	68	71	71	72	73	75	77	90	96	95	90	88	76	75	73	74	73	72	70	69	69	71	75	76	77	77.9
	MIN	49	52	53		52	53	48	50	55	56	51	49	52	54	58	53	56	54	56	57	56	57	56	57	59	49	59	55	55	55	59	54.2
LONG BEACH WB AP	MAX	87	92	96	79	74	68	66	70	69	71	70	75	77	93	98	82	92	78	73	73	72	72	68	71	68	68	70	71	75	77	80	76.6
	MIN	49	52	56	52	52	52	50	49	54	56	51	50	51	54	54	58	55	56	56	58	57	58	59	59	61	61	58	60	58	56	61	55.3
LOS ANGELES WB AIRPORT	MAX	75	86	94	65	64	64	64	65	67	68	69	67	68	74	88	71	71	67	68	68	68	68	69	69	66	63	68	68	70	69	67	69.9
	MIN	53	57	56	52	54	54	51	52	57	56	54	53	55	56	61	59	56	58	58	58	57	57	58	60	61	61	60	60	56	58	60	56.7
LOS ANGELES CIVIC CTR	MAX	84	86	94	80	72	66	67	69	70	69	70	71	77	89	101	91	92	80	76	71	74	76	75	73	67	65	68	67	72	76	76	76.3
	MIN	58	60	64	55	55	54	52	53	56	58	54	54	55	59	66	64	63	59	58	58	58	58	59	59	62	61	60	61	59	58	62	58.5
MT BALDY NOTCH	MAX																																
	MIN																																
MOUNT WILSON FC 338 B	MAX	65	69	72	70	66	60	58	68	67	65	62	63	69	76	79	80	78	76	68	62	70	76	74	72	74	73	69	62	73	77	82	70.2
	MIN	44	49	53	55	49	35	34	40	43	47	41	40	45	51	56	61	58	57	47	43	45	57	59	53	53	53	52	44	50	57	61	49.4
NEWPORT BEACH HARBOR	MAX	67	79	79	75	62	64	63	64	67	64	65	65	65	70	74	78	67	67	65	66	66	67	65	67	66	66	64	68	66	66	66	67.5
	MIN	48	50	51	52	50	50	52	51	40	55	54	50	50	46	59	55	51	53	53	56	56	58	58	50	56	55	55	57	58	58	60	53.1
OCEANSIDE	MAX	70	83	83	83	66	67	67	69	68	71	70	71	70	73	78	71	71	71	69	70	70	72	69	72	69	69	68	70	71	72	71	71.4
	MIN	45	52	56	50	53	55	59	50	50	57	54	51	49	52	55	54	51	57	51	58	58	53	55	57	60	58	59	58	58	59	59	54.6
OJAI	MAX	84	90	89	82	79	63	66	73	79	74	70	73	84	96	99	96	93	89	78	70	73	79	79	69	68	62	62	63	74	78	82	77.9
	MIN	43	48	44	49	41	49	40	37	48	48	42	42	45	53		55	53	53	49	47	45	48	48	52	54	54	57	55	47	48	54	48.3
OXNARD	MAX	68	76	92	88	64	68	64	65	68	69	71	68	69	70	85	98	81	77	69	69	70	70	71	69	70	65	64	70	69	70	71	72.3
	MIN	44	52	56	50	47	50	42	45	50	48	45	44	46	50	55	54	51	52	52	48	47	50	49	54	58	58	56	55	50	50	55	50.4
PALOMAR MT OBSERVATORY	MAX	67	69	73	75	76	71	69	71	67	66	66	66	71	84	82	86	87	87	79	74	76	82	79	80	75	75	73	70	77	82	83	75.4
	MIN	39	45	47	47	43	38	33	41	44	46	42	43	43	49	52	55	57	55	48	43	43	51	57	50	49	49	51	44	45	50	58	47.0
PASADENA	MAX	85	87	92	91	84	76	69	69	75	72	72	74	78	94	98	97	96	95	80	78	78	81	75	74	73	63	64	64	76	80	83	79.8
	MIN	48	56	58	55	50	49	45	45	49	53	49	47	47	52	61	60	59	56	53	54	54	51	55	55	56	55	55	55	54	51	56	53.0
PERRIS	MAX	83	88	93	95	84	77	81	74	75	73	77	77	82	93	96	102	101	94	84	80	82	88	85	85	78	72	66	66	81	88	92	83.6
	MIN	39	45	35	40	41	43	45	43	43	53	47	43	44	42	55	54	52	50	55	49	49	44	51	54	51	51	55	54	52	49	51	47.9
POMONA CAL POLY	MAX	72	84	88	94	82	77	64	68	72	72	70	72	73	78	95	100	96	94	85	78	73	77	81	75	73	64	64	64	64	75	81	77.6
	MIN	48	49	52	53	46	51	43	43	48	51	45	45	46	51	55	61	58	53	52	53	48	50	55	56	57	55	56	56	57	50	56	51.6
RAMONA SPAULDING	MAX	82	82	90	88	80	74	69	74	75	76	76	78	80	95	97	99	100	92	84	78	78	83	82	79	72	70	62	69	80	85	88	81.2
	MIN	45	42	49	40	39	41	45	43	39	48	50	44	38	41	52	46	48	48	46	45	49	49	46	49	54	52	53	52	45	45	51	46.3
REDLANDS	MAX	86	86	91	89	83	70	70	75	75	73	75	77	84	94	99	103	100	93	85	75	80	87	83	79	76	64	65	66	81	88	98	82.3
	MIN	44	47	46	47	49	48	44	45	48	52	48	45	47	51	55	59	56	58	49	51	49	49	52	55	55	53	54	53	53	50	52	50.5
RIVERSIDE FIRE STA #3	MAX	86	90	93	91	81	75	72	73	76	75	73	75	82	95	100	102	100	95	83	77	83	86	82	78	75	68	71	70	82	87	90	82.8
	MIN	44	49	47	50	48	50	48	48	49	54	52	46	46	50	59	55	52	55	51	54	50	50	54	57	57	56	57	56	55	51	58	51.9
RIVERSIDE EXP STA	MAX	75	87	91	93	85	79	68	70	73	74	72	74	76	82	96	103	100	98	89	82	75	78	82	79	75	73	65	67	66	80	87	80.5
	MIN	42	44	51	47	48	47	45	44	48	52	50	46	44	48	52	51	50	51	49	52	48	48	54	57	57	54	55	54	53	48	55	49.8
SAN BERNARDINO CO HOSP	MAX	84	90	94	91	83	75	71	76	77	73	76	78	83	93	97	103	100	93	86	79	81	89	86	81	75	65	67	66	82	90	99	83.3
	MIN	44	49	48	49	50	49	47	46	50	54	49	45	46	49	64	55	54	56	48	54	50	49	54	57	57	55	56	56	56	51	54	51.6
SANDBERG WB	MAX	68	71	74	73	67	50	55	58	58	52	62	60	62	75	77	85	83	77	68	67	77	81	79	79	75	75	60	64	73	81	84	70.0
	MIN	46	49	55	53	46	34	33	39	42	35	35	33	40	45	55	65	61	52	46	38	44	54	57	55	55	56	44	44	50	55	64	47.7
SAN DIEGO WB AIRPORT	MAX	72	86	88	67	63	62	64	67	66	66	66	68	70	75	78	72	73	69	68	66	66	68	66	65	65	65	65	65	69	69	68	68.9
	MIN	53	58	60	57	55	56	55	56	58	58	58	58	57	57	58	58	57	58	59	59	59	59	59	58	60	60	59	60	61	62	61	58.2
SAN FERNANDO	MAX	88	92	92	87	78	68	72	75	77	76	73	79	88	96	101	101	98	93	83	74	79	86	77	74	70	65	69	66	80	84	90	81.6
	MIN	44	49	68	52	40	48	46	43	51	56	52	43	42	54	53	57	57	55	50	53	47	48	55	58	58	56	57	55	49	52	58	51.8
SAN GABRIEL FIRE DEPT	MAX	86	88	94	92	83	72	69	72	73	72	73	74	78	95	100	95	95	92	79	78	78	80	75	75	73	63	66	65	76	80	81	79.7
	MIN	45	48	50	51	50	52	46	46	50	55	46	46	46	51	55	56	55	55	56	55	56	51	51	56	58	58	58	57	57		59	52.3
SAN JACINTO	MAX	86	91	95	89	84	72	75	78	79	77	78	80	86	96	103	102	102	94	85	79	86	92	87	83	79	78	69	68	86	94	100	85.6
	MIN	38	51	40	42	43	46	47	41	43	51	48	40	41	45	49	51	50	52	43	48	45	45	49	53	53	54	55	54	53	47	50	47.3
SAN NICOLAS ISLAND	MAX																																
	MIN																																
SANTA ANA FIRE STATION	MAX	82	94	95	80	73	71	68	70	71	71	71	72	73	85	92	90	86	85	73	72	73	73		72	70	67	67	69	74	75	76	76.3
	MIN	47	53	52	51	54	54	49	49	54	57	53	49	51	53	58	58	50	58	57	57	58	57	57	58	61	63	59	59	59	55	61	55.2
SANTA BARBARA	MAX	62	68	87	85	67	62	66	61	62	65	66	64	66	80	93	99	73	80	68	67	66	68	67	67	64	63	64	66	69	72	69	70.2
	MIN	47	49	48	48	49	50	44	48	52	50	48	46	49	52	55	56	55	54	54	50	49	50	54	55	57	58	57	54	50	50	54	51.4
SANTA BARBARA FAA AP	MAX	70	85	84	66	62	67	64	66	79	71	70	73	80	90	91	80	75	63	66	68	67	65	64	63	64	63	66	67	68	68	64	70.6
	MIN	47	48	48	48	49	46	41	49	56	52	46	42	52	52	50	57	54	55	52	46	48	50	55	57	53	57	56	49	48	49	55	50.5

See Reference Notes Following Station Index

Station		Day of Month 1	2	3	4	5	6	7	8	9	10	11	12	13	14	15	16	17	18	19	20	21	22	23	24	25	26	27	28	29	30	31	Average
SANTA MARIA WB AIRPORT	MAX	77	89	83	66	67	62	64	68	66	67	66	68	67	91	100	88	76	69	66	64	66	75	70	70	71	68	65	67	68	73	73	71.0
	MIN	41	43	42	49	48	46	38	46	48	40	37	37	43	45	52	54	46	51	49	40	45	48	48	54	57	57	54	53	50	46	47	46.9
SANTA MONICA PIER	MAX	63	74	76	73	60	59	58	59	60	60	61	60	61	66	70	72	62	63	62	61	63	65	66	64	62	62	61	62	62	63	63	63.6
	MIN	48	46	45	50	52	53	50	50	55	55	50	50	50	49	49	49	56	57	57	57	54	54	54	59	59	59	59	58	57	59	58	53.5
SANTA PAULA	MAX	83	92	91	66	71	67	66	69	72	72	69	72	80	98	100	90	89	82	72	71	72	73	72	71	68	65	65	67	73	73	73	76.3
	MIN	42	50	45	43	41	51	39	42	47	46	41	41	43	48	55	53	50	50	52	45	45	45	55	57	56	56	56	49	46	45	54	48.1
TORRANCE	MAX	80	87	92	88	66	67	66	72	71	69	70	71	71	79	93	92	79	76	74	67	72	73	71	70	70	64	67	67	69	72	70	74.0
	MIN	48	53	58	50	49	52	45	47	52	55	47	48	50	52	56	52	54	53	53	55	51	56	55	58	59	59	59	56	54	54	58	53.2
TUJUNGA	MAX	83	87	91	84	78	66	70	74	76	72	71	77	81	94	96	98	96	86	79	79	78	85	78	75	66	60	63	63	78	85	89	79.1
	MIN	45	50	53	55	47	47	42	42	46	49	43	44	47	54	70	62	59	57	47	47	45	48	50	54	55	54	54	53	48	49	52	50.6
TUSTIN IRVINE RANCH	MAX	82	97	98	96	76	71	69	71	72	72	72	74	74	89	94	94	89	86	72	71	72	77	73	73	65	65	68	66	76	77	77	77.7
	MIN	43	48	50	49	50	53	46	47	51	57	50	45	46	49	54	53	47	54	55	56	55	53	56	58	60	57	60	59	60	51	61	52.7
TWITCHELL DAM	MAX	79	91	89	82	67	65		75	76	77	78	71	87	96	100			71	68	65	72	80	74	70	72	72	65	67	74	75	78	76.3
	MIN	39	52	47	42	41	41		48	49	48	37	52	43	48	63			47	50	40	43	44	47	49	54	55	51	50	48	49	48	47.3
U C L A	MAX	82	85	94	86	72	66	63	65	66	67	69	69	76	85	97	92	86	74	71	68	71	71	71	71	66	68	70	70	71	71	71	74.3
	MIN	52	64	69	50	49	51	48	48	54	53	51	50	53	56	68	61	63	53	54	56	53	52	53	57	60	57	58	57	55	53	59	55.4
UPLAND 3 N	MAX	84	88	92	88	78	75	69	73	74	72	76	75	79	95	100	101	97	92	84	78	77	83	79	76	72	64	63	63	78	83	91	80.6
	MIN	43	54	55	52	47	43	44	41	44	51	46	42	44	50	62	59	55	56	48	51	43	45	49	54	53	54	53	51	50	45	51	49.5
VISTA 2 NNE	MAX	81		93	90	73	66	66	67	68	69	69	73	72	79	92	86	87	81	71	69	70	72	70	69	66	65	64	68	71	74	75	73.9
	MIN	43		52	52	49	52	46	45	47	55	49	45	47	46	53	48	52	53	52	53	52	48	54	55	58	55	56	55	54	54	57	51.2
WARNER SPRINGS	MAX	76	77	81	84	79	75	67	72	72	71	72	73	77	90	88	94	94	93	83	77	78	89	85	82	79	74	68	68	80	89	92	80.0
	MIN	34	42	46	40	40	37	37	38	40	40	38	36	37	41	51	45	45	47	41	37	34	42	45	43	42	49	50	48	35	43	48	41.6
YORBA LINDA	MAX	88	92	95	95	80	71	70	71	69	73	73	75	76	97	101	93	95	90	76	74	76	79	74	73	73	67	66	68	77	80	81	79.6
	MIN	45	50	52	49	48	52	45	45	48	55	42	44	46	49	62	59	58	55	54	55	53	54	52	56	58	56	57	57	57	51	59	52.4
* * *																																	
SOUTHEAST DESERT BASINS 07																																	
BAKER 9 NNW	MAX	84	87	94	96	95	82	84	89	90	87	89	87	90	92	97	103	106	105	97	91	95	101	103	95	97	98	100	95	98	102	100	94.5
	MIN	58	55	56	58	61	49	52	62	62	54	55	60	65	65	61	62	70	66	63	56	61	67	75	76	63	65	65	62	67	74	76	62.6
BARSTOW	MAX	78	78	84	88	87	85	78	81	83	83	80	80	84	85	88	96	99	96	90	84	85	93	95	94	90	90	90	87	91	95	95	87.5
	MIN	41	48	41	45	50	48	43	47	56	52	48	47	46	51	55	55	56	64	52	52	47	51	60	59	67	56	59	57	55	58	61	52.5
BEAUMONT 1 E	MAX	78	78	83	88	82	78	68	74	73	72	73	74	80	88	90	98	97	93	92	80	81	87	85	82	79	75	63	62	81	88	95	81.2
	MIN	40	53	56	49	47	43	43	45	45	50	49	43	44	46	68	56	53	54	48	46	46	47	51	51	52	51	51	50	50	48	52	49.3
BISHOP WB AIRPORT	MAX	77	82	83	80	83	69	75	75	80	78	71	77	85	83	89	92	94	90	84	83	83	88	89	82	82	91	89	89	91	92	89	83.7
	MIN	39	37	38	40	41	46	38	39	42	47	33	31	42	50	43	42	47	52	51	47	47	45	46	51	48	44	48	51	50	54	55	44.6
BISHOP UNION CARBIDE	MAX																																
	MIN																																
BLYTHE	MAX	83	88	95	98	96	92	86	90	90	95	94	95	96	100	100	108	111	110	107	102	101	101	102	98	97	95	96	95	99	101	105	97.6
	MIN	48	57	49	54	60	59	49	53	57	57	56	51	55	57	65	57	64	67	70	59	55	62	62	65	62	62	65	61	66	62	64	59.0
BLYTHE FAA AIRPORT	MAX	85	89	95	99	96	91	87	91	92	96	94	91	96	99	102	109	110	110	102	96	96	100	100	98	95	94	97	100	98	101	105	97.2
	MIN	53	58	57	60	63	61	51	61	60	63	57	61	64	70	76	68	71	73	72	67	62	64	70	74	65	65	69	66	67	66	69	64.6
BORREGO DESERT PARK	MAX	83	86	87	92	96	93	80	86	89	96	87	90	90	96	101	100	106	109	105	96	91	95	97	98	98	93	94	97	96	94	98	94.2
	MIN	54	60	60	65	65	58	54	52	59	66	54	54	62	64	74	73	71	74	70	66	55	64	64	67	65	66	69	56	58	64	67	62.9
BRAWLEY 2 SW	MAX	83	86	90	95	95	91	87	86	88	91	97	94	92	95	99	100	106	108	110	100	95	94	96	99	97	92	94	94	94	95	98	94.9
	MIN	50	54	50	54	53	48	41	51	56	51	55	54	55	63	60	59	64	69	4	61	55	56	58	60	58	61	61	57	56	61	63	57.0
CANTIL	MAX	82	83	90	90	89	83	75	79	74	69	76	80	85	90	92	99	102	95	86	82	90	95	97	92	89	94	88	91	94	98	98	88.0
	MIN	44	45	43	50	46	57	52	57	61	51	54	51	60	55	45	53	55	58	63	56	52	55	68	68	70	55	70	66	61	66	62	56.4
DAGGETT FAA AIRPORT	MAX	79	82	87	91	90	75	80	84	86	78	84	84	87	88	92	101	103	99	91	88	90	96	99	92	93	93	93	91	93	97	96	89.7
	MIN	51	51	50	53	58	57	51	55	63	61	56	57	63	59	61	61	67	70	65	60	55	62	70	66	72	66	66	64	61	66	69	60.8
DEATH VALLEY	MAX	90	93	99	98	99	98	91	93	95	98	94	94	96	98	102	107	110	110	105	101	100	107	108	106	101	106	105	106	104	109	110	101.1
	MIN	68	62	61	62	73	76	64	68	73	75	69	68	68	78	80	71	72	81	78	78	69	75	74	81	75	74	79	76	81	82	86	73.5
DEEP SPRINGS COLLEGE	MAX	70	73	76	74	77	75	77	72	77	74	69	69	73	74	81	85	86	83	82	77	76	82	83	76	77	83	84	81	83	83	81	77.8
	MIN	35	35	38	40	40	41	34	42	45	42	38	36	42	48	45	43	47	49	47	51	48	48	56	49	47	46	52	53	56	56	56	45.5
EAGLE MOUNTAIN	MAX	79	83	85	90	96	91	85	84	88	92	93	89	89	94	94	97	103	109	104	98	90	94	98	100	97	91	92	92	92	96	99	93.0
	MIN	62	65	60	63	68	65	60	64	67	66	65	64	68	73	76	72	77	78	73	68	71	71	74	74	71	69	71	69	69	72	76	69.1
EL CENTRO 2 SSW	MAX	85	87	95	96	93	92	87	90	92	97	93	94	96	99	101	108	109	109	107	92	95	98	99	97	96	94	95	95	94	100	102	96.4
	MIN	48	45	51	52	56	54	47	50	56	57	54	54	56	56	58	60	65	68	70	65	52	60	57	62	59	62	60	58	55	61	63	57.1
FAIRMONT	MAX	69	73	75	80	79	74	57	65	67	64	59	66	66	66	82	85	92	90	81	73	71	83	87	82	85	81	74	68	65	83	91	75.3
	MIN	46	47	51	54	52	41	41	45	51	44	44	45	47	51	53	57	64	62	54	51	52	54	61	57	58	52	49	48	49	57	64	51.6
GOLD ROCK RANCH	MAX	84	87	95	96	92	88	88	89	92	96	92	90	96	99	102	108	111	107	100	94	96	98	97	95	91	92	93	96	93	97	103	95.4
	MIN	52	59	68	64	67	52	58	58	59	60	61	57	63	69	70	73	71	78	73	65	64	62	68	72	65	61	65	66	63	65	70	64.5
HAIWEE	MAX	69	74	78	79	79	80	68	71	76	79	79	75	74	80	78	87	90	92	68	83	78	81	87	89	81	81	87	88	85	86	90	81.0
	MIN	40	43	44	45	49	48	42	46	50	52	42	45	46	52	58	51	53	64	62	53	56	52	56	60	55	55	55	58	55	58	62	51.9
HAYFIELD PUMPING PLANT	MAX	78	81	84	89	92	88	84	83	88	88	90	88	92	89	92	95	102	104	103	95	89	93	95	95	95	91	91	89	88	91	97	91.0
	MIN	53	53	55	53	57	60	51	55	59	59	59	57	55	61	76	65	65	68	67	65	63	59	63	66	64	64	66	59	59	62	65	60.7
IMPERIAL	MAX	85	89	96	96	96	93	85	88	90	98	94	92	94	97	99	105	108	109	101	93	94	96	99	96	91	93	93	94	93	98	102	95.4
	MIN	55	56	59	61	61	65	55	53	61	59	68	62	59	64	63	68	69	70	4	67	59	60	60	65	62	64	63	64	63	64	63	62.5
IMPERIAL FAA AP	MAX	88	90	96	97	94	87	88	89	93	100	96	93	95	100	101	107	110	109	102	96	95	99	100	98	93	95	94	96	95	100	103	96.7
	MIN	53	53	53	56	60	57	51	55	59	60	62	60	59	59	61	63	68	71	73	68	59	61	60	66	64	64	63	62	60	64	64	60.9
INDEPENDENCE	MAX																																
	MIN																																
INDIO U S DATE GARDEN	MAX	76	91	92	96	95	93	83	87	93	94	93	94	93	98	100	104	106	110	108	101	92	100	96	97	97	92	95	92	90	93	98	95.1
	MIN	59	53	52	62	65	62	58	60	65	65	64	63	68	68	65	61	76	77	61	66	65	62	58	55	68	65	66	65	65	68	70	63.8
INYOKERN	MAX																																
	MIN																																
IRON MOUNTAIN	MAX	78	79	85	92	94	94	88	90	90	92	94	91	89	92	91	98	106	108	106	99	93	95	101	101	98	94	93	96	92	96	100	94.0
	MIN	56	57	60	56	65	63	60	61	62	69	62	64	68	72	69	73	73	77	71	72	71	65	71	72	71	68	70	65	65	70	73	66.8

See Reference Notes Following Station Index

DAILY TEMPERATURES

Station		Day of Month 1	2	3	4	5	6	7	8	9	10	11	12	13	14	15	16	17	18	19	20	21	22	23	24	25	26	27	28	29	30	31	Average
LAKE ARROWHEAD	MAX		72	74	74	66	61	62	64	72	63	59	64	72	76	80	84	82	79	71	64	76	77	83	75	70	74	79	66	75	77	82	72.6
	MIN		41	39	40	49	35	30	39	40	39	40	38	38	39	49	46	55	54	48	43	46	47	48	49	50	45	46	42	43	47	51	43.9
LANCASTER	MAX	77	79	85	85	83	66	75	79	78	69	75	78	80	85	89	95	96	89	82	78	85	91	91	89	86	88	83	81	88	92	93	83.5
	MIN	38	42	39	45	45	46	40	50	54	48	47	45	53	45	45	48	52	56	54	49	45	52	61	55	60	56	54	53	49	61	58	49.8
LONGVIEW CALIF.	MAX	75	77	84	83	84	80	82	79	75	80	76	78	82	83	86	95	97	94	87	79	86	92	93	87	85	88	87	89	89	94	93	85.2
	MIN	39	40	39	42	49	36	42	51	41	60	54	47	52	50	44	46	66	78	69	55	46	47	51	56	63	52	50	53	50	56	58	51.0
MERCY FIRE STATION	MAX	91	94	96	95	91	85	87	88	91	94	92	93	95	100	103	106	107	108	100	100	95	95	95	95	94	93	93	92	91	96	99	95.3
	MIN	55	54	52	54	60	55	38	59	67	61	56	55	62	68	70	69	72	72	63	64	59	61	58	67	64	64	63	64	61	64	66	61.2
MITCHELL CAVERNS	MAX	65	74	77	85	78	76	69	74	78	75	75	75	79	79	84	89	91	90	88	83	82	87	87	85	83	81	82	80	81	87	86	80.8
	MIN	45	49	56	58	57	56	51	51	50	53	59	48	54	64	65	67	71	75	64	47	56	63	65	64	63	61	62	55	69	62	67	58.9
MOJAVE	MAX	72	75	78	83	83	86	61	69	72	69	72	69	70	75	85	87	94	96	89	83	76	83	90	88	88	83	86	81	81	89	92	80.8
	MIN	42	47	42	47	49	52	45	53	54	45	49	44	49	49	50	51	60	62	52	51	55	54	65	58	64	62	65	60	58	60	62	53.4
MOUNTAIN PASS	MAX	60	65	70	78	79	77	65	72	74	70	68	69	73	76	72	77	82	88	86	87	85	83	82	83	84	80	80	80	82	85	87	77.4
	MIN	39	42	44	46	47	49	42	43	45	44	43	46	48	56	53	55	57	59	57	55	52	50	53	55	57	56	61	54	55	54	55	50.7
MT SAN JACINTO WSP	MAX	50	54	55	63	60	57	53	57	62	60	60	63	62	61	66	70	73	69	65	61	61	65	68	64	61	60	65	64	62	66	67	62.1
	MIN	29	28	29	30	29	30	33	25	39	44	42	42	36	39	37	35	44	49	45	43	31	34	37	35	41	37	35	35	36	35	41	36.3
NEEDLES FAA AIRPORT	MAX	80	87	95	98	94	92	87	91	96	93	92	91	94	91	98	105	109	107	101	97	99	101	102	98	96	95	98	94	97	100	100	96.1
	MIN	55	58	57	53	67	64	58	63	67	71	60	63	64	68	72	68	70	74	73	72	65	67	72	75	72	71	70	72	70	71	72	67.1
PALMDALE	MAX	76	80	85	85	82	75	73	78	78	72	71	76	78	87	90	95	95	90	85	77	86	92	89	90	86	83	79	72	89	93	95	83.3
	MIN	41	43	44	48	52	47	43	45	54	47	43	40	54	48	65	54	62	66	57	50	45	53	59	57	59	55	54	53	52	55	62	51.8
PALMDALE FAA AIRPORT	MAX	76	80	86	88	83	67	75	79	76	69	76	78	79	89	90	96	97	92	84	79	86	94	92	91	86	87	81	79	90	94	94	84.3
	MIN	39	41	39	42	46	45	40	44	54	47	43	40	48	47	54	50	58	62	58	48	44	50	58	57	59	56	53	52	50	52	58	49.5
PALM SPRINGS	MAX	91	92	96	96	95	92	84	91	90	90	91	90	92	97	104	107	111	108	100	94	100	98	98	101	96	90	87	85	95	99	107	95.7
	MIN	51	59	61	58	62	60	51	53	59	61	56	55	60	63	76	67	67	70	62	60	57	60	65	64	64	64	60	60	58	63	66	61.0
PARKER RESERVOIR	MAX	77	80	89	94	100	96	88	85	90	90	93	91	92	93	90	99	109	110	107	100	93	97	100	102	98	98	96	95	93	99	100	95.0
	MIN	56	64	64	70	70	67	57	61	63	70	66	66	65	66	73	72	76	79	78	70	67	71	72	75	74	74	69	71	69	73	75	69.1
RANDSBURG	MAX	76	77	82	84	82	76	75	72	78	69	73	77	82	81	86	94	94	89	82	81	84	90	92	87	82	89	86	86	89	93		83.0
	MIN	50	51	59	57	49		43	49	41			49	54	65	66	64	61	62	67	54	50	58	67	64	63	62	63	51	54	59		56.7
SQUIRREL INN 2	MAX	60	72	72	69	55	50	57	63	57	62	56	61	70	74	79	82	79	79	58	60	72	74	73	72	71	69	69	67	70	74	83	67.9
	MIN	29	39	40	41	45	36	33	37	43	41	42	41	36	37	44	42	51	52	41	44	43	50	55	53	52	53	52	43	47	52	56	44.2
THERMAL FAA AIRPORT	MAX	90	92	95	98	92	85	88	90	91	93	92	93	96	101	103	109	110	108	100	93	98	99	96	98	95	93	91	91	94	98	102	95.9
	MIN	55	57	52	55	62	62	58	61	66	66	64	60	68	66	69	63	70	77	73	68	62	62	59	65	64	65	67	64	68	65	65	63.8
TRONA	MAX	76	81	85	89	90	76	80	80	85	89	83	83	89	89	93	100	101	97	90	89	91	92	93	99	93	95	96	94	96	99	97	90.0
	MIN	52	50	49	50	55	58	52	54	55	41	54	55	57	64	56	64	65	65	60	53	59	63	66	69	66	65	61	60	65	68	63	58.5
TWENTYNINE PALMS	MAX	80	83	85	92	90	87	81	86	88	88	87	87	89	89	93	102	104	101	98	93	91	97	99	95	93	92	95	93	93	98	100	91.9
	MIN	48	50	52	45	47	46	44	41	42	50	47	50	48	62	66	55	57	55	48	57	59	56	54	67	69	63	60	55	59	62	67	54.2
VALYERMO RANGER STA	MAX		76	80	80	79	77			77	74	74	73	75	80	84	90	92	89	83	77	79	86	89	87	83		82	77	82	87	90	81.6
	MIN		42	35	46	40	38			42	41	30	32	40	40	50	48	47	50	45	39	35	43	46	47	56	45	45	50	41	43	51	43.1
VICTORVILLE PUMP PLANT	MAX	71	77	81	86	84	81	69	76	80	81	73	76	79	82	85	90	96	96	88	82	79	87	93	92	90	88	90	83	82	92	94	84.0
	MIN	35	44	41	45	50	47	38	41	48	49	42	45	49	46	49	48	52	60	56	47	46	49	54	53	58	49	49	49	45	52	55	48.1
WHITE MOUNTAIN 1	MAX	38	44	49	51	50	50	51	44	44	47	44	40	45	52	52	60	55	61	59	53	49	52	59	59	50	53	57	57	56	59	59	51.6
	MIN	17	19	16	27	27	28	23	23	28	27	21	20	32	24	24	26	32	31	30	21	26	24	28	23	27	26	29	25	27	29	25	25.3
WHITE MOUNTAIN 2	MAX	24	38	38	36	35	33	20	26	28	26	25	22	29	35	43	46	51	49	45	36	35	41	45	46	38	41	45	44	45	47	49	37.5
	MIN	10	9	9	21	20	18	12	16	19	21	18	16	20	25	28	31	31	32	25	18	18	18	30	20	21	22	28	25	27	30	30	21.5
WILDROSE RANGER STA	MAX																																
	MIN																																

EXTREMES

HIGHEST TEMPERATURE 3 STATIONS	111	DATE	17
LOWEST TEMPERATURE WHITE MOUNTAIN 2	9	DATE	03+
GREATEST TOTAL PRECIPITATION KLAMATH R	4.60		
LEAST TOTAL PRECIPITATION 263 STATIONS	.00		
GREATEST 1 DAY PRECIPITATION KLAMATH R	2.10	DATE	08
GREATEST TOTAL SNOWFALL MANZANITA LAKE //	8.0		
GREATEST DEPTH OF SNOW SODA SPRINGS 1 E //R	33	DATE	01

See Reference Notes Following Station Index

EVAPORATION AND WIND

CALIFORNIA
MAY 1970

Station		Day Of Month 1	2	3	4	5	6	7	8	9	10	11	12	13	14	15	16	17	18	19	20	21	22	23	24	25	26	27	28	29	30	31	Total or Avg.
* * * NORTH COAST DRAINAGE 01																																	
DUTTONS LANDING	EVAP	.33	.34	.32	.35	.27	.22	.17	.29	.14	*	.72	.23	.18	.27	.39	.46	.40	.30	.25	.27	.26	.32	.33	.37	.35	.28	.24	.27	.31	.32	.34	9.29
	WIND	69	67	50	80	135	148	106	161	153	*	380	123	55	69	78	60	68	119	144	108	74	99	73	64	146	178	193	157	98	76	55	3383
	MAX	83	85	90	89	79	74	65	76	69	-	77	70	70	85	90	91	92	80	76	77	82	84	85	91	83	78	76	77	80	83	90	80.9
	MIN	53	54	55	51	50	48	45	45	51	-	45	45	47	53	53	59	59	53	50	48	48	51	53	58	53	54	51	50	50	53	57	51.4
FERNDALE 1 NW	EVAP	.12	.15	.17	.15	.14	.15	.14	.06	.09	.11	.11	.11	.13	.15	.19	.15	.11	.12	.15	.18	.17	.13	.17	.19	.21	.17	.15	.17	.18	.19	.21	4.62
	WIND	28	21	23	29	46	66	18	15	40	36	32	40	25	21	19	18	27	33	54	38	23	24	25	24	30	43	41	23	32	30	29	953
	MAX	78	80	79	76	75	74	74	70	71	74	74	76	81	80	80	82	72	70	72	78	79	77	80	81	81	78	76	77	74	81	89	76.9
	MIN	51	51	55	52	50	48	48	53	51	48	46	45	50	49	52	56	55	52	48	51	53	53	52	50	53	54	51	50	51	54	52	51.2
TRINITY DAM VISTA PT	EVAP	.25	.24	.25	.26	.25	.10	.19	.15	.04	.17	.19	.06	.07	.19	.26	.29	.29	.30	.37	.23	.24	.27	.28	.35	.37	.37	.35	.27	.29	.27	.40	7.61
	WIND	53	30	32	27	33	25	33	25	37	45	39	34	20	35	45	31	31	32	31	27	35	33	35	46	45	32	33	25	30	35	65	1089
TULELAKE	EVAP	.25	.24	.30	.34	.36	.26	.18	.14	.11	.16	.10	.06	.14	.14	.32	.39	.42	.32	.28	.29	.27	.29	.37	.32	.33	.32	.32	.27	.28	.44	-	8.28B
WILLOW CREEK 1 NW	EVAP	.14	*	*	.54	.19	.15	.01	.10	*	*	.17	.03	.06	.13	.17	*	*	.62	.20	.07	.16	.20	*	*	.61	.28	.24	.20	-	-	-	4.73B
	WIND	9	*	*	19	8	8	12	11	*	*	16	2	4	4	2	*	*	13	12	4	9	7	*	*	17	9	3	15	-	-	-	203B
	MAX	81	-	-	87	84	76	65	73	-	-	68	52	64	81	88	-	-	93	85	60	82	85	-	-	94	93	89	85	-	-	-	-
	MIN	52	-	-	53	42	53	44	40	-	-	46	44	45	52	53	-	-	57	54	51	51	52	-	-	54	60	60	53	-	-	-	-
* * * SACRAMENTO DRAINAGE 02																																	
BERRYESSA LAKE	EVAP	.30	.25	.30	.30	.36	.25	.09	.30	.28	.30	.30	.25	.15	.26	.45	.43	.30	.43	.32	.34	.30	.35	.37	.39	.45	.45	.37	.29	.30	.30	.50	10.03
	WIND	26	20	18	22	55	64	41	50	80	90	68	84	30	26	71	20	21	52	102	84	40	41	38	32	51	78	139	54	42	37	46	1622
	MAX	85	89	90	90	83	76	66	80	73	81	78	89	72	87	86	94	94	88	84	81	87	91	89	92	95	87	82	84	89	92	92	84.7
	MIN	50	55	56	56	51	50	48	48	52	48	46	44	46	54	57	60	60	56	52	51	52	56	58	59	59	55	51	51	55	58	59	53.3
BRANNAN ISLAND	EVAP	.32	.34	.34	.36	.31	.34	.22	.22	.23	.32	.38	.23	.22	.34	.36	.40	.36	.32	.30	.35	.38	.22	.44	.46	.47	.42	.35	.34	.33	.32	.45	10.45
	WIND	50	35	40	85	250	120	95	125	200	250	118	47	105	130	85	35	95	110	145	170	110	115	150	90	305	115	235	160	110	135	85	3900
CHICO EXPERIMENT STA(A)	EVAP	.26	*	*	.82	*	.57	.16	.19	*	*	.66	.13	.16	.22	.36	*	*	1.13	.34	.26	.29	.26	*	*	1.07	*	.63	.23	.29	.36	.38	8.77
	WIND	32	*	*	96	*	186	35	57	*	*	199	30	28	35	37	*	*	155	96	53	30	26	*	*	103	*	156	27	27	40	22	1470
DAVIS 2 WSW	EVAP	.38	.40	.30	.39	.39	.34	.13	.30	.24	.31	.36	.26	.19	.42	.65	.45	.52	.56	.36	.49	.30	.43	.48	.68	.52	.48	.40	.33	.35	.41	.84	12.66
	WIND	159	39	30	45	164	208	78	95	145	154	100	114	67	189	233	40	70	155	189	209	45	83	90	255	94	134	172	87	69	98	230	3840
	MAX	78	86	90	92	85	78	66	80	72	81	81	70	72	79	80	94	95	88	82	77	85	87	90	86	89	88	84	84	88	88	85	83.2
	MIN	52	56	57	56	47	46	46	50	51	47	46	46	54	55	56	63	63	51	49	47	55	55	59	58	56	54	51	51	54	58	59	53.2
FOLSOM DAM	EVAP	.25	.32	.30	.30	.33	.26	.15	.22	.15	.19	.21	.23	.20	.25	.37	.37	.38	.40	.30	.27	.20	.30	.30	.45	.36	.35	.28	.25	.30	.30	.35	8.89
	WIND	10	20	11	3	8	36	19	11	33	45	14	31	4	2	11	18	5	14	12	23	1	2	0	15	1	17	39	10	2	1	10	428
LAKESHORE	EVAP	.24	.26	.28	.26	.19	.16	.18	.06	.12	.14	.10	.11	.18	.24	.31	.28	.30	.25	.24	.25	.28	.29	.31	.31	.31	.32	.25	.24	.27	.34	.35	7.42
	WIND	34	28	24	24	28	40	22	18	24	36	14	20	20	26	30	22	28	27	33	27	29	28	33	23	34	32	34	25	25	34	31	853
MARKLEY COVE	EVAP	.35	.30	.31	.30	.32	.21	.12	.25	.16	.32	.29	.19	.16	.30	.47	.36	.39	.35	.35	.30	.27	.34	.34	.47	.44	.36	.30	.28	.32	.35	.45	9.72
	WIND	73	41	50	44	65	91	67	83	94	120	77	89	51	62	100	32	42	68	88	97	56	52	62	63	67	76	116	69	61	59	61	2176
	MAX	78	84	85	85	83	72	64	76	70	82	75	67	70	83	83	91	91	85	83	77	83	89	88	88	88	86	80	80	85	89	91	81.6
	MIN	46	52	50	50	46	46	44	44	52	45	43	41	41	50	50	53	55	52	50	47	48	54	52	53	53	53	50	50	49	53	54	49.2
PLACERVILLE IFG	EVAP	.20	*	*	.75	.21	.12	.15	.08	*	*	.36	.15	.15	.15	.33	*	*	.85	.23	.22	.23	.24	*	*	1.01	.15	.22	.22	*	*	1.05	7.07
	WIND	43	*	*	71	8	10	15	16	*	*	72	14	14	70	66	*	*	104	22	25	54	49	*	*	183	21	28	31	*	*	219	1135
SHASTA DAM	EVAP	.21	.19	.23	.19	.22	.18	.13	.14	.00	.23	.16	.17	.04	.20	.30	.30	.30	.30	.20	.30	.26	.30	.21	.45	.33	.35	.41	.18	.27	.28	.35	7.38
	WIND	95	49	57	53	54	43	47	48	22	60	40	56	37	56	78	64	58	55	50	57	61	59	50	64	52	57	63	53	61	56	64	1719
WHISKEYTOWN RES	EVAP	.24	.29	.30	.32	.28	.21	.18	.17	.01	.12	.19	.03	.08	.20	.34	.33	.32	.33	.31	.26	.27	.32	.30	.37	.37	.37	.30	.27	.35	.31	.37	8.11
	WIND	22	33	26	26	23	25	35	20	15	26	28	20	15	19	37	22	24	25	25	33	21	24	29	36	30	24	35	25	28	23	31	805
WILLOWS USBR	EVAP	.30	*	*	1.30	.12	.15	.15	.12	*	*	1.45	.06	.16	.19	.12	*	*	1.65	.16	.19	.12	.20	*	*	1.65	.30	.13	.59	.18	*	1.14	10.43
	WIND	94	*	*	175	7	72	36	54	*	*	138	112	66	125	99	*	*	139	62	47	54	31	*	*	293	59	51	38	41	*	194	1987
	MAX	86	-	-	91	85	78	84	73	-	-	-	72	81	83	81	-	-	81	84	86	85	85	-	-	99	92	90	90	90	-	-	-
	MIN	53	-	-	58	51	53	54	51	-	-	-	46	51	55	57	-	-	55	56	54	56	56	-	-	58	60	58	60	63	-	-	-
* * * NORTHEAST INTERIOR BASINS 03																																	
FLEMING FISH AND GAME	EVAP	.23	.23	.28	.30	.28	.23	.18	.16	.12	.14	.21	.09	.16	.25	.27	.23	.32	.22	.23	.25	.27	.21	.30	.27	.23	.36	.31	.28	.22	.30	.33	7.46
	WIND	36	24	27	41	40	69	69	63	58	88	60	41	31	39	28	20	31	31	40	35	27	21	47	31	16	25	32	36	17	26	43	1192
TAHOE CITY	EVAP	-	-	-	-	-	-	-	-	-	-	-	-	-	-	-	-	-	-	-	.21	.19	.15	.21	.36	.11	.24	.34	.12	.28	.13	.22	-
	WIND	-	-	-	-	-	-	-	-	-	-	-	-	-	-	-	-	-	-	-	47	39	19	30	43	30	32	30	37	31	29	28	-
* * * CENTRAL COAST DRAINAGE 04																																	
BURLINGAME	EVAP	.20	.24	.30	.27	.45	.20	.21	.13	.12	.18	.25	.15	.17	.60	.30	.30	.30	.30	.15	.13	.17	.35	.26	.30	.15	.30	.17	.26	.18	.40	.30	7.79
	WIND	70	49	64	131	124	204	246	28	109	132	100	231	50	90	48	68	110	68	139	41	200	70	119	30	151	108	97	99	88	97	53	3214
	MAX	82	81	83	80	74	67	71	76	75	72	73	70	78	86	91	90	85	86	70	68	77	65	85	90	78	80	79	75	78	83	88	78.6
	MIN	50	53	53	49	52	48	44	56	53	51	51	47	55	51	50	58	52	50	57	48	47	48	58	57	58	59	53	50	50	53	57	52.2
NEWARK (C)	EVAP	.28	*	*	1.07	.28	.32	.12	.28	*	.57	.38	.09	.15	.28	.40	*	*	1.32	.30	.29	.27	.32	*	*	1.10	.31	.29	.28	.28	.40	.41	9.99
	WIND	96	*	*	302	165	230	181	167	*	376	226	114	78	148	102	*	*	330	191	189	102	92	*	*	346	101	157	133	118	116	118	4198
* * * SAN JOAQUIN DRAINAGE 05																																	
ANTIOCH PUMPING PL 3	EVAP	.30	.30	.35	.33	.34	.29	.10	.23	.23	.32	.34	.30	.15	.30	.40	.32	.35	.34	.36	.32	.30	.34	.39	.47	.44	.37	.30	.35	.30	.30	.44	9.93
CAMP PARDEE (B)	EVAP	.23	.24	.27	.25	.26	.23	.14	.18	.06	.19	.25	.22	.18	.26	.31	.33	.37	.37	.29	.26	.24	.27	.28	.38	.36	.28	.27	.24	.30	.24	.30	8.05
	WIND	18	14	11	8	13	19	17	16	15	10	15	22	12	24	19	16	16	15	15	23	14	14	13	24	16	17	19	22	18	13	17	505
FRIANT GOVERNMENT CAMP (E)	EVAP	.24	.25	.34	.31	.29	.33	.25	.25	.25	.30	.31	.5	.25	.35	.31	.35	.40	.38	.37	.36	.28	.28	.38	.44	.39	.37	.40	.35	.32	.35	.31	10.01
	WIND	44	37	46	53	38	63	60	60	55	69	79	44	44	74	56	52	44	49	43	62	45	37	45	60	56	51	59	54	46	55	38	1619
	MAX	78	82	85	84	85	82	73	75	76	80	74	72	76	79	85	91	93	88	89	86	82	86	91	91	92	92	87	86	86	88	92	84.1
	MIN	46	53	58	57	57	53	47	46	52	50	46	48	51	54	54	61	63	53	52	51	51	55	46	61	61	62	59	56	55	58	60	54.1
KETTLEMAN CITY	EVAP	.30	.36	.44	.35	.46	.41	.34	.26	.30	.43	.35	.40	.26	.38	.36	.43	.62	.63	.60	.37	.30	.38	.51	.55	.46	.43	*	.82	.42	.43	.41	12.76
	WIND	30	30	37	33	58	46	50	27	45	45	63	43	58	38	38	33	48	69	68	35	32	27	42	43	37	46	*	70	28	36	33	1295
KNIGHTS FERRY 2 SE	EVAP	-	.23	.26	.24	.29	.40	*	.15	.13	.25	.25	.38	.28	.22	.30	.31	.38	.32	*	.28	.23	.28	.31	*	*	.87	.27	.23	.30	.30	.35	8.07B
	WIND	-	16	8	8	19	*	*	70	23	*	57	20	*	*	*	*	*	133	*	33	22	28	7	*	*	88	34	28	29	29	29	704B

See Reference Notes Following Station Index

EVAPORATION AND WIND

Station		Day 1	2	3	4	5	6	7	8	9	10	11	12	13	14	15	16	17	18	19	20	21	22	23	24	25	26	27	28	29	30	31	Total or Avg.
* * *																																	
SAN JOAQUIN DRAINAGE 05																																	
LITTLE PANOCHE DET DAM	EVAP	.44	.41	.45	.45	.48	.48	.37	.38	.25	.41	.41	.34	.35	.40	.54	.51	.67	.65	.65	.58	.38	.51	.60	.69	.60	.48	.52	.50	.51	.55	.64	15.20
	WIND	128	87	92	86	111	256	225	144	103	141	109	95	97	124	120	78	130	130	160	270	106	115	117	150	134	88	125	138	117	130	109	4015
	MAX	79	82	86	84	84	81	70	77	70	82	78	74	76	81	82	90	90	91	85	78	81	85	87	86	86	88	84	84	83	85	86	82.4
	MIN	54	54	54	54	50	44	43	48	51	47	44	44	53	51	57	60	58	52	51	45	50	55	57	57	57	57	53	50	52	56	57	52.0
LODI	EVAP	.15	.21	.08	.30	.37	.23	.25	.11	.22	.20	.16	.07	.25	.43	.20	.41	.36	.25	.33	.23	.31	.45	.41	.33	.31	.42	.20	.27	.29	.54	.26	8.60
	WIND	33	18	29	36	69	64	61	50	71	109	80	37	62	86	26	26	44	49	74	48	51	68	66	53	85	117	60	72	36	72	35	1787
	MAX	92	93	92	81	77	66	79	75	80	74	75	77	82	88	95	99	82	78	78	82	85	86	87	84	87	82	84	86	90	90	92	83.9
	MIN	51	55	53	60	50	48	47	50	49	50	50	51	53	52	57	61	59	50	50	49	53	64	63	54	52	50	50	48	52	55	58	53.0
LOS BANOS DET RES.	EVAP	.43	.42	.48	.49	.45	.40	.35	.43	.33	.53	.41	.40	.33	.43	.54	.49	.68	.65	.69	.55	.40	.49	.56	.78	.60	.49	.55	.48	.49	.51	.60	15.43
	WIND	205	132	154	126	183	439	506	300	312	372	253	206	177	200	175	113	214	189	363	439	224	172	167	263	232	206	285	298	228	188	167	7488
	MAX	79	83	86	85	83	78	65	80	80	78	77	71	76	81	82	90	90	89	83	73	82	87	90	86	90	88	80	79	82	88	94	82.4
	MIN	53	55	56	58	52	47	46	50	53	48	45	46	52	55	57	62	59	55	52	47	53	58	59	60	58	56	53	52	55	58	60	53.9
MANTECA	EVAP	.29	.26	.31	.33	.35	.29	.22	.25	.17	.34	.28	.29	.19	.30	.35	.30	.43	.42	.37	.29	.30	.37	.38	.44	.45	.31	.33	.34	.40	.41	.41	10.17
	WIND	52	27	28	29	65	91	58	64	72	100	73	72	35	69	37	25	36	48	88	71	49	51	45	59	66	49	60	84	54	55	48	1760
	MAX	82	86	89	88	87	79	71	79	73	78	76	75	73	83	88	93	96	93	83	79	84	87	88	89	92	90	86	81	88	87	90	84.3
	MIN	49	55	59	59	51	49	48	48	51	47	48	48	50	55	55	59	64	57	51	49	50	55	59	58	57	57	55	51	51	56	60	53.6
SALT SPRINGS PWR H (D)	EVAP	.25	.16	.36	.28	.26	.18	.14	.08	.10	.20	.19	.18	.19	.33	.52	.43	.31	.37	.27	.13	.32	.29	.32	.56	.26	.27	.29	.31	.31	.37	.30	8.53
SAN LUIS DAM (E)	EVAP	.39	.44	.50	.51	.49	.45	.30	.40	.28	.45	.41	.40	.37	.40	.43	.50	.80	.66	.65	.44	.38	.51	.60	.67	.59	.45	.53	.44	.55	.50	.55	15.04
	WIND	128	72	100	100	316	381	302	252	202	276	166	157	125	123	77	44	202	234	343	338	199	142	153	173	355	343	374	347	307	188	82	6601
	MAX	84	88	91	90	84	75	65	79	76	79	82	74	79	84	86	93	93	86	82	75	81	90	93	88	84	81	78	77	78	85	89	82.9
	MIN	50	65	57	58	50	47	47	48	57	49	46	47	48	55	57	61	60	57	50	48	49	54	61	60	54	54	51	49	50	54	60	53.3
TRACY PUMPING PLANT	EVAP	.36	.33	.38	.52	.45	.30	.27	.26	.42	.33	.44	.15	.28	.43	.51	.42	.66	.45	.51	.35	.50	.48	.52	.66	.54	.46	.45	.4.	.35	.54	.55	13.28
	WIND	91	56	59	193	315	317	199	259	295	228	245	69	71	97	76	43	140	244	390	242	164	124	133	124	240	214	314	249	171	131	77	5570
* * *																																	
SOUTH COAST DRAINAGE 06																																	
BEAUMONT PUMPING PLANT	EVAP	.28	.20	.28	.20	.30	.20	.14	.16	.16	.16	.16	.20	.20	.24	.25	.30	.33	.30	*	.28	.25	.28	.28	.33	.30	.30	.00	.02	.22	.26	.30	6.88
	WIND	24	29	40	28	24	24	42	17	45	39	20	44	31	12	51	36	22	26	23	21	27	33	21	30	19	40	24	26	16	28	19	881
	MAX	76	70	72	82	85	82	82	82	80	81	81	76	81	81	84	88	92	91	90	86	88	86	86	89	-	88	62	62	62	85	89	81.3
	MIN	38	38	38	38	38	40	40	40	40	38	38	41	45	45	46	48	47	46	54	40	41	41	41	49	-	48	51	51	51	51	51	43.8
CACHUMA DAM	EVAP	.23	.30	.38	.31	.21	.24	.24	.22	.26	.25	.31	.26	.30	.24	.34	.40	.41	.33	.28	.25	.24	.22	.30	.22	.23	.18	.15	.17	.26	.24	.26	8.23
	WIND	50	61	74	45	38	60	107	87	113	97	82	79	87	93	64	51	50	40	49	71	67	36	41	37	35	47	45	49	55	39	36	1893
	MAX	77	82	84	81	82	81	72	74	78	77	77	74	75	79	87	90	90	89	86	79	76	83	86	86	85	82	72	78	79	83	87	81.0
	MIN	48	52	50	52	53	50	46	46	49	48	44	44	46	49	57	58	56	57	55	51	52	54	56	58	59	60	57	54	54	54	58	52.5
CHULA VISTA	EVAP	.20	*	*	1.01	.20	.21	.20	.24	*	*	.70	.25	-	.24	.22	*	*	.67	.22	.28	.27	.27	*	*	.65	.18	.16	.10	.20	*	.20	6.898
	WIND	66	*	*	199	85	101	114	75	*	*	247	85	73	80	59	*	*	201	72	78	74	66	*	*	270	84	98	95	82	*	176	2482
	MAX	86	-	-	-	-	77	70	77	-	-	81	80	81	80	84	-	-	85	83	82	81	81	-	-	80	75	73	63	77	-	-	-
	MIN	48	-	-	-	-	56	50	52	-	-	55	56	53	54	58	-	-	58	59	58	55	56	-	-	58	58	58	58	58	-	-	-
RIVERSIDE EXP STA	EVAP	.25	.41	.41	.43	.36	.28	.27	.23	.24	.22	.18	.30	.30	.30	.68	.57	.50	.46	.44	.34	.28	.36	.28	.22	.24	.22	.01	.15	.11	.28	.28	9.60
	WIND	66	89	74	67	73	94	71	56	59	58	46	64	60	55	140	78	57	54	72	72	63	49	53	61	65	80	51	71	47	52	54	2051
	MAX	77	82	80	79	77	71	73	76	76	75	78	78	79	81	86	87	87	83	80	79	83	81	81	79	77	63	65	65	81	83	83	78.2
	MIN	47	47	49	52	52	51	48	48	51	55	54	49	49	52	55	56	56	56	54	55	51	53	57	57	57	55	55	53	55	54	59	53.0
TWITCHELL DAM	EVAP	.29	.40	.36	.25	.29	.18	*	.50	.23	.24	.28	.23	.30	.50	.50	*	*	1.08	.28	.25	.25	.32	.28	.25	.17	.16	.20	.23	.24	.25	.30	8.81
	WIND	53	43	36	49	46	54	*	151	61	54	58	56	42	104	53	*	*	138	45	50	54	41	49	40	32	43	41	40	37	53	55	1578
	MAX	82	86	85	79	78	76	-	80	80	81	81	78	83	89	91	85	-	-	79	78	79	85	83	82	78	79	80	80	84	85	84	81.8
	MIN	41	50	51	52	50	50	-	43	43	44	43	43	45	55	59	52	-	-	53	45	47	50	53	54	57	57	52	53	51	52	51	49.9
* * *																																	
SOUTHEAST DESERT BASINS 07																																	
DEATH VALLEY	EVAP	.58	.45	.45	.45	.58	.86	.53	.49	.56	.62	.66	.65	.39	.75	.79	.50	.66	.86	.86	.60	.55	.55	.60	.95	.62	.58	.74	.74	.61	.62	.86	19.71
	WIND	107	32	38	27	63	171	99	57	62	104	110	123	42	160	154	34	52	105	136	138	46	45	46	152	77	23	113	115	77	54	107	2669
	MAX	89	92	89	91	92	89	91	91	94	93	92	90	95	95	96	100	99	95	91	94	97	101	102	100	98	99	98	97	98	-	-	94.8
	MIN	57	60	59	62	63	62	56	61	64	65	60	58	61	64	63	65	68	69	65	62	64	65	69	66	66	69	70	68	68	68	68	64.0
INDIO U S DATE GARDEN	EVAP	.41	.32	.30	.35	.41	.35	.43	.37	.38	.37	.48	.45	.47	.42	.42	.42	.48	.51	.53	.52	.51	.45	.35	.39	.45	.40	.42	.45	.38	.35	.45	12.99
	WIND	51	30	16	20	29	37	97	79	61	63	68	56	66	49	31	22	35	26	38	50	74	40	19	40	48	45	59	73	70	38	35	1465
	MAX	89	91	94	93	92	92	86	88	93	95	92	95	92	98	97	98	100	103	102	102	93	99	97	97	98	95	93	95	93	95	98	95.0
	MIN	53	57	59	60	62	59	53	53	53	61	58	58	60	72	63	64	65	67	61	59	59	63	65	66	64	64	61	62	61	65	67	61.1
MOJAVE	EVAP	.39	.45	.60	.42	.27	.65	.75	.60	.45	.16	.28	.45	.45	.48	.44	.45	.46	.60	.55	.56	.54	.53	.37	.60	.51	.30	.48	.63	.60	.52	.43	14.97
	WIND	77	44	73	56	71	108	205	250	189	153	136	183	212	167	71	66	48	85	112	139	186	89	113	137	94	94	167	196	174	137	72	3904
	MAX	79	84	79	80	81	82	73	73	76	70	62	72	71	77	84	84	92	90	86	84	78	83	91	86	91	81	88	82	82	89	93	81.4
	MIN	45	45	46	46	51	46	42	42	50	48	42	42	43	46	50	51	55	56	50	48	48	48	54	56	58	57	56	52	51	52	56	49.4

(A) PAN PAINTED INSIDE AND OUTSIDE WITH ALUMINUM PAINT.
(B) PAN IS OF COPPER, AND PAINTED INSIDE AND OUTSIDE WITH ALUMINUM PAINT.
(C) PAN PAINTED OUTSIDE WITH GRAY ENAMEL.
(D) PAN IS OF STEEL PLATE, PAINTED, WITH ALUMINUM INSIDE AND OUTSIDE.
(E) PAN SCREEN COVERED.
(F) PAN IS A BURIED 24-INCH YOUND PAN.
(G) PAN OF GALVANIZED STEEL.

See Reference Notes Following Station Index

SNOWFALL AND SNOW ON GROUND

CALIFORNIA
MAY 1970

Station		Day of month 1	2	3	4	5	6	7	8	9	10	11	12	13	14	15	16	17	18	19	20	21	22	23	24	25	26	27	28	29	30	31
* * * NORTH COAST DRAINAGE 01																																
HAPPY CAMP RANGER STA	SNOWFALL											T																				
	SN ON GND											T																				
YREKA	SNOWFALL											T	T	T																		
	SN ON GND																															
* * * SACRAMENTO DRAINAGE 02																																
ALTURAS RANGER STATION	SNOWFALL										2.0	.5		T																		
	SN ON GND																															
BLUE CANYON WB AIRPORT	SNOWFALL										2.0	.7																				
	SN ON GND	T									T		T																			
	WTR EQUIV																															
CANYON DAM	SNOWFALL										2.0		1.0																			
	SN ON GND																															
CHESTER	SNOWFALL												1.0																			
	SN ON GND																															
JESS VALLEY	SNOWFALL										T	T	T	T																		
	SN ON GND																															
MANZANITA LAKE	SNOWFALL							T			1.0	.5	5.5	1.0																		
	SN ON GND	T	T	T	T	T	T				1	T	5	2	T																	
MC CLOUD	SNOWFALL											T	1.0																			
	SN ON GND																															
MINERAL	SNOWFALL										1.0		1.0																			
	SN ON GND	T									1	T	1																			
MOUNT SHASTA WB CITY	SNOWFALL										.6	.5																				
	SN ON GND										T																					
	WTR EQUIV																															
SIERRAVILLE RANGER STA	SNOWFALL										T	T																				
	SN ON GND										T																					
SODA SPRINGS 1 E	SNOWFALL											1.0		1.0																		
	SN ON GND	33	-	-	24	21	18	17	15	-	-	11	10	10	8	4	T	T	T	T												
TWIN LAKES	SNOWFALL	-	-	-	-	-	-	-	-	-	-	-	-	-	-	-	-	-	-	-	-	-	-	-	-	-	-	-	-	-	-	-
	SN ON GND	-	-	-	-	-	-	-	-	-	-	-	-	-	-	-	-	-	-	-	-	-	-	-	-	-	-	-	-	-	-	-
* * * NORTHEAST INTERIOR BASINS 03																																
DOYLE 5 SSE	SNOWFALL										T		6.1																			
	SN ON GND																															
FORT BIDWELL	SNOWFALL										2.0	T																				
	SN ON GND										T																					
SQUAW VALLEY	SNOWFALL										2.0	T																				
	SN ON GND										2	1																				
SUSANVILLE AIRPORT	SNOWFALL	-	-	-	-	-	-	-	-	-	-	-	-	-	-	-	-	-	-	-	-	-	-	-	-	-	-	-	-	-	-	-
	SN ON GND	-	-	-	-	-	-	-	-	-	-	-	-	-	-	-	-	-	-	-	-	-	-	-	-	-	-	-	-	-	-	-
TAHOE CITY	SNOWFALL										1.0		T																			
	SN ON GND										1																					
* * * SOUTHEAST DESERT BASINS 07																																
WHITE MOUNTAIN 1	SNOWFALL																									T						
	SN ON GND	T	T	T	T	T	T	T	T	T	T	T	T	T	T	T	T	T	T	T	T	T	T	T	T	T						
WHITE MOUNTAIN 2	SNOWFALL							T		T																T		T				
	SN ON GND	3	2	1	T	T	T	T	T	T	T	T	T	T	T	T	T	T	T	T	T	T	T	T	T	T	T	T	T	T		

See Reference Notes Following Station Index

DAILY SOIL TEMPERATURES

CALIFORNIA
MAY 1970

Station	Depth (IN)	Time	1	2	3	4	5	6	7	8	9	10	11	12	13	14	15	16	17	18	19	20	21	22	23	24	25	26	27	28	29	30	31	Average
			Day of month																															
BRAWLEY 2 SW																																		
	4	9AM	64	65	68	67	68	68	66	66	70	70	69	69	70	71	69	70	73	75	75	73	72	72	74	75	74	75	75	74	74	74	74	71.0
		MAX	72	72	74	75	75	72	74	76	78	79	78	77	79	78	83	85	83	82	80	80	81	82	82	83	80	83	82	82	82	84	85	79.3
		MIN	61	62	61	63	64	65	62	63	66	67	66	65	66	68	64	66	69	71	70	68	68	70	70	71	71	70	71	69	69	71	72	67.1
	8	9AM	65	66	67	68	69	69	68	69	70	70	71	70	71	72	70	71	74	76	75	75	72	74	74	75	75	75	75	75	75	75	76	71.8
		MAX	69	71	71	73	73	72	73	73	75	75	75	75	76	76	78	80	80	79	79	77	78	79	78	79	78	79	79	79	80	80	81	76.5
		MIN	63	64	66	66	68	69	67	68	69	70	70	70	70	71	69	71	74	75	75	74	72	73	74	74	74	74	75	74	74	75	75	71.1
	12	9AM	67	67	68	69	69	70	69	69	70	70	71	71	71	72	72	72	74	76	78	75	74	74	75	75	75	75	76	76	75	75	75	72.4
	20	9AM	66	66	67	67	69	68	68	69	70	70	70	70	70	70	70	71	72	73	73	74	73	73	73	73	73	74	74	74	74	74	74	71.0
	39	9AM	68	66	66	67	67	67	67	67	67	67	68	68	68	68	68	70	69	70	70	70	70	71	71	71	71	71	71	71	72	72	72	69.1
	79	9AM	68	68	68	68	68	68	68	69	69	69	69	69	69	69	69	70	70	69	69	70	70	70	70	70	70	70	70	71	71	71	71	69.4
DAVIS 2 WSW																																		
	4	MAX	78	84	88	90	88	81	72	81	75	82	83	76	76	80	84	92	95	90	86	82	86	90	92	90	93	92	90	89	91	93	92	85.8
		MIN	64	67	70	72	68	64	62	65	64	64	64	62	64	67	70	73	76	71	69	66	69	72	74	75	74	74	72	70	73	76	78	69.3
FRESNO WB AIRPORT																																		
	2	MAX	102	106	102	102	106	93	98	99	101	96	98	99	101	107	115	118	117	115	109	107	110	112	113	115	114	113	111	111	111	116	118	107.6
		MIN	67	64	67	68	67	64	59	63	64	63	61	61	65	67	72	75	77	76	72	66	69	73	74	75	77	75	73	69	73	74	79	69.3
	4	MAX	91	95	92	94	97	86	90	89	92	89	89	91	92	98	105	107	106	104	100	98	100	101	102	104	104	103	101	100	100	105	108	97.8
		MIN	66	68	72	72	72	70	64	67	68	68	66	66	70	72	75	79	81	81	77	73	74	77	79	79	81	80	77	75	77	79	82	73.8
	8	MAX	80	82	82	84	85	80	81	80	82	80	80	81	82	86	90	93	93	93	90	88	90	91	91	93	93	93	91	91	91	93	97	87.3
		MIN	69	72	75	75	75	75	71	72	73	73	71	71	73	75	79	82	84	84	82	79	79	81	82	83	84	84	82	82	82	83	86	78.0
RIVERSIDE EXP STA																																		
S B-STA 1																																		
	12	MAX	66	69	70	71	71	71	70	69	69	69	70	70	71	73	75	77	78	78	78	77	76	75	75	75	75	75	73	71	71	73	75	72.8
		MIN	63	65	67	69	69	69	68	67	68	68	68	68	69	69	72	74	75	76	75	75	73	73	73	73	73	73	71	69	69	70	72	70.4
S B-STA 2																																		
	18	MAX	64	66	68	72	72	72	69	68	68	68	68	68	68	68	70	71	72	74	74	72	70	70	71	70	71	72	72	69	69	70	71	69.9
		MIN	62	63	64	66	70	69	68	67	67	66	67	66	65	65	67	70	70	72	71	70	69	69	69	69	70	71	69	69	68	69	70	68.0

BRAWLEY 2 SW : HOLTVILLE SILTY CLAY, LEVEL, GRASS-COVERED SURFACE EXPOSED TO FULL SUN. GRASS MOWED AND IRRIGATED TO MAINTAIN GROWTH. MAXIMUM AND MINIMUM READINGS FROM THERMOGRAPH FOR 24 HOURS ENDING AT 9 A. M. READINGS AT 9 A.M. ARE FROM MERCURY-IN-GLASS THERMOMETERS.

DAVIS 2 WSW : SANDY LOAM -- UNDER BARE GROUND SURFACE. MAX AND MIN DATA FROM SOIL THERMOGRAPH FOR 24 HOURS ENDING AT 8 A.M.

FRESNO WB AP : ATWATER SANDY LOAM, LEVEL, BARE GROUND, DRAINAGE TO SOUTH, LATE AFTERNOON SHADE IN SUMMER ONLY. PALMER THERMOMETERS FOR 20- AND 40-INCH DEPTHS. LAMBRECHT DISTANCE SOIL THERMOGRAPH FOR 2-, 4-, AND 8-INCH DEPTHS. MAX AND MIN READINGS FOR 24 HOURS ENDING AT MIDNIGHT.

RIVERSIDE EXP STA : STATION 1: RAMONA SANDY LOAM-LEVEL, BARE GROUND, WELL DRAINED, UNDER FULL SUN. MAX AND MIN FROM THERMOGRAPH FOR 24 HOURS ENDING AT MIDNIGHT.
STATION 2: RAMONA SANDY LOAM-LEVEL, WELL DRAINED, UNDER SHADE OF A VALENCIA ORANGE TREE AND UNDER REGULARLY IRRIGATED SOIL. MAX AND MIN FROM THERMOGRAPH FOR 24 HOURS ENDING AT MIDNIGHT. STATION 2 LOCATED 1/4 MILE NE OF STATION 1.

See Reference Notes Following Station Index

SUPPLEMENTAL DATA

CALIFORNIA
MAY 1970

	Wind (Speed — m.p.h.)						Relative humidity averages-percent Standard of Time PACIFIC				Number of days with precipitation							Percent of Possible sunshine	Average sky cover sunrise to sunset
	Resultant Direction	Resultant Speed	Average	Fastest mile	Direction of fastest mile	Date of fastest mile	04	10	16	22	Trace	.01-.09	.10-.49	.50-.99	1.00-1.99	2.00 and over	Total		
BAKERSFIELD WB AIRPORT	34	4.8	7.9	23++	31	18	48	30	19	33	0	0	0	0	0	0	0	-	2.1
BISHOP WB AIRPORT	-	-	-	-	-	-	-	16	10	-	1	0	0	0	0	0	1	-	3.4
BLUE CANYON WB AIRPORT	-	-	-	28++	20	24	-	40	-	-	0	2	3	0	0	0	5	-	5.1
EUREKA WB CITY	-	-	-	26	N	06	-	-	-	-	0	1	4	1	0	0	6	62	6.2
FRESNO WB AIRPORT	31	5.3	8.0	26	NW	19	69	38	21	46	0	0	0	0	0	0	0	96	2.6
LONG BEACH WB AIRPORT	23	3.1	7.4	18++	27	02	76	56	48	71	4	0	0	0	0	0	4	-	4.6
LOS ANGELES WB AIRPORT	24	5.9	8.8	24 %	W	11+	82	66	65	80	1	0	0	0	0	0	1	-	4.7
LOS ANGELES CIVIC CENTER	-	-	-	15	SW	12+	-	-	-	-	0	0	0	0	0	0	0	73	4.0
MOUNT SHASTA WB CITY	33	1.8	5.8	-	-	-	66	38	30	52	0	4	0	0	0	0	4	-	-
OAKLAND WB AIRPORT	28	7.4	8.9	25++	28	19	84	70	63	79	4	0	0	0	0	0	4	-	4.5
RED BLUFF WB AIRPORT	30	1.1	9.7	30	NW	23	50	31	22	38	1	2	0	0	0	0	3	90	4.0
SACRAMENTO WB AIRPORT	23	4.8	9.3	28	W	09	74	47	31	64	1	0	0	0	0	0	1	90	4.0
SANDBERG WB	35	5.7	13.5	39++	31	09+	-	34	-	-	0	1	0	0	0	0	1	-	1.7
SAN DIEGO WB AIRPORT	27	4.4	7.8	21	NW	02	72	61	62	72	0	1	0	0	0	0	1	68	5.5
SAN FRANCISCO WB AIRPORT	28	11.0	13.3	31++	26	19	79	58	53	73	6	1	0	0	0	0	7	-	4.5
SAN FRANCISCO FEDERAL BLDG	-	-	-	33	W	19+	-	-	-	-	3	1	0	0	0	0	4	77	-
SANTA MARIA WB AIRPORT	-	-	-	-	-	-	-	54	55	-	1	0	0	0	0	0	1	-	3.4
STOCKTON WB AIRPORT	29	7.6	9.3	24++	27	09	69	42	28	56	1	0	0	0	0	0	1	-	3.8

% PEAK GUST

See Reference Notes Following Station Index

STATION INDEX

STATION	INDEX NO.	DIVISION	COUNTY	DRAINAGE	LATITUDE	LONGITUDE	ELEVATION	TEMP	PRECIP	EVAP	SPECIAL	OBSERVER
[illegible]	[illegible]	[illegible]	[illegible]	[illegible]	34 30	118 15	[illegible]		[illegible]		C	MRS SADIE TAYLOR
[illegible]	[illegible]	[illegible]	[illegible]	[illegible]	[illegible]	[illegible]	2845		[illegible]			FRANK EBERT
[illegible]	[illegible]	[illegible]	[illegible]	[illegible]	[illegible]	[illegible]	[illegible]	5P	[illegible]			U S FOREST SERVICE
[illegible]	[illegible]	[illegible]	[illegible]	[illegible]	37 52	[illegible]	410		7A			FRANK J CUZZILLO
[illegible]	[illegible]	[illegible]	[illegible]	[illegible]	[illegible]	[illegible]	[illegible]	8A	8A			MRS BARBARA WILLBURN
[illegible]	[illegible]	[illegible]	[illegible]	[illegible]	[illegible]	[illegible]	[illegible]				S	U S ARMY ENGINEERS
[illegible]	[illegible]	[illegible]	[illegible]	[illegible]	[illegible]	[illegible] 33	[illegible]		[illegible]		C	GETTY OIL CO.
[illegible]	[illegible]	06	[illegible]	33	[illegible]	[illegible]	[illegible]	5P	[illegible]			[illegible] FIRE DEPT
[illegible]	[illegible]	[illegible]	LOS ANGELES	[illegible]	34 11	[illegible]	1127		[illegible]			[illegible] CANYON [illegible] ASN
[illegible]	[illegible]	[illegible]	[illegible]	[illegible]	[illegible]	[illegible]	[illegible]	[illegible]	8A		C H	U S FOREST SERVICE
[illegible]	[illegible]	[illegible]	[illegible]	[illegible]	[illegible]	[illegible]	535				C	STATE DIV OF HWYS
[illegible]	[illegible]	[illegible]	[illegible]	[illegible]	[illegible]	[illegible]	[illegible]		8A			[illegible] ELEV & WHSE
[illegible]	[illegible]	[illegible]	[illegible]	17	[illegible]	122 26	[illegible]	[illegible]	[illegible]		C	PACIFIC UNION COL
[illegible]	[illegible]	05	[illegible]	27	[illegible]	121 46	[illegible]	[illegible]	[illegible]			FIREBOARD CORPORATION
[illegible]	0232	[illegible]	CONTRA COSTA	[illegible]	[illegible] 59	[illegible]	[illegible]	8A	8A	8A		U S BUR RECLAMATION
[illegible]	[illegible]	06	[illegible]	[illegible]	33 33	[illegible]	[illegible]		9A			CALIF DIV OF FORESTRY
[illegible]	[illegible]	06	VENTURA	[illegible]	[illegible]	[illegible]	[illegible]				C	KERN CO ROAD CAMP
[illegible]	[illegible]	[illegible]	[illegible]	[illegible]	[illegible]	[illegible]	[illegible]		4P			APPLE VALLEY RANCHOS
[illegible]	[illegible]	04	SN LUIS OBPO	[illegible]	[illegible]	[illegible]	[illegible]		8A			COUNTY ROAD DEPT
[illegible]	[illegible]	04	[illegible]	24	36 14	121 29	800				C	MRS. CHRISTY GIACOMAZZI
[illegible]	[illegible]	06	[illegible]	13	34 13	[illegible]	[illegible]		4P			U S FOREST SERVICE
[illegible]	[illegible]	05	[illegible]	[illegible]	36 29	[illegible]	[illegible]	8A	8A			U S NAT PARK SERVICE
[illegible]	[illegible]	01	[illegible]	17	[illegible]	122 15	[illegible]				C	MRS. GLADYS A. DUTRA
[illegible]	[illegible]	05	[illegible]	[illegible]	36 28	[illegible]	[illegible]				S	CORPS OF ENGINEERS
[illegible]	[illegible]	[illegible]	[illegible]	[illegible]	[illegible]	[illegible]	[illegible]	[illegible]	4P			STANLEY TOPHAM
[illegible]	0383	02	PLACER	[illegible]	[illegible] 54	[illegible]	[illegible]	[illegible]	[illegible]			RAYMOND [illegible] MILES
[illegible]	[illegible]	[illegible]	LOS ANGELES	33	[illegible]	[illegible]	25	[illegible]	8A			[illegible] OF PUBLIC
[illegible]	0403	[illegible]	[illegible]	[illegible]	35 10	[illegible]	[illegible]	4P				MRS MARSHALL C ELLIS
[illegible]	[illegible]	[illegible]	LOS ANGELES	[illegible]	[illegible]	[illegible]	[illegible]		8A			AZUSA CITY PARK
[illegible]	[illegible]	[illegible]	TULARE	[illegible]	[illegible]	[illegible]	[illegible]				C	MRS LUCILLE E WEDDLE
[illegible]	[illegible]	[illegible]	MARIPOSA	[illegible]	[illegible]	[illegible]	[illegible]				S	U S NAT PARK SERVICE
[illegible]	[illegible]	07	SAN BERDINO	[illegible]	[illegible]	[illegible]	[illegible]				C	E METHENY
[illegible]	[illegible]	07	SAN BERDINO	[illegible]	[illegible]	116 07	1045	8A	[illegible]			L A WTR & PWR DEPT
[illegible]	[illegible]	[illegible]	KERN	[illegible]	35 25	[illegible]	475	MID	MID		C	U S WEATHER BUREAU
[illegible]	[illegible]	[illegible]	FRESNO	[illegible]	36 55	[illegible]	1720	4P	4P		C	P G & E COMPANY
[illegible]	[illegible]	[illegible]	TEHAMA	23	[illegible]	[illegible]	6500				S	U S WEATHER BUREAU
[illegible]	[illegible]	[illegible]	SAN DIEGO	33	32 [illegible]	[illegible]	1623	7A	7A			SAN DIEGO WATER DEPT
[illegible]	[illegible]	[illegible]	SAN BERDINO	[illegible]	34 54	[illegible]	[illegible]	4P	4P			BARSTOW FIRE DISTRICT
[illegible]	[illegible]	[illegible]	FRESNO	[illegible]	[illegible] 49	[illegible]	3760				S	CORPS OF ENGINEERS
[illegible]	[illegible]	[illegible]	SNTA BARBARA	30	34 55	[illegible]	[illegible]				S	U S WEATHER BUREAU
[illegible]	[illegible]	[illegible]	TULARE	[illegible]	[illegible]	[illegible]	[illegible]				S	CORPS OF ENGINEERS
[illegible]	[illegible]	06	RIVERSIDE	[illegible]	[illegible]	[illegible]	2613		8A		C	BEAUMONT IRRIG DIST
[illegible]	[illegible]	[illegible]	RIVERSIDE	[illegible]	[illegible] 59	116 58	[illegible]	7A	7A	7A		BEAUMONT IRRIG DIST
[illegible]	[illegible]	[illegible]	RIVERSIDE	[illegible]	33 56	[illegible]	2605	4P	4P			U S WB OBSERVER
[illegible]	[illegible]	[illegible]	TUOLUMNE	37	[illegible]	[illegible]	[illegible]				S	HETCH HETCHY WTR SUP
[illegible]	[illegible]	[illegible]	LOS ANGELES	33	[illegible]	[illegible]	585		[illegible]		C	A. S. PORTER
[illegible]	[illegible]	[illegible]	SANTA CRUZ	[illegible]	[illegible]	[illegible]	[illegible]	5P	5P			WESLEY L. THOMPSON
[illegible]	[illegible]	07	MONO	[illegible]	[illegible]	[illegible]	5441		MID			BUR. OF PLT. Q ARANTINE
[illegible]	[illegible]	[illegible]	ALAMEDA	[illegible]	[illegible] 52	[illegible]	699	8P	[illegible]		C	UNIVERSITY OF CALIF
[illegible]	[illegible]	[illegible]	NAPA	[illegible]	38 33	[illegible]	[illegible]	8A	8A	8A		HARVEY L FRYER
[illegible]	[illegible]	[illegible]	SISKIYOU	[illegible]	41 52	[illegible]	[illegible]				S	U S WEATHER BUREAU
[illegible]	[illegible]	[illegible]	LASSEN	[illegible]	[illegible] 07	[illegible]	[illegible]				C	CALIF DIV OF FORESTRY
[illegible]	[illegible]	[illegible]	TRINITY	[illegible]	[illegible]	123 15	1260	8A	8A		H	U S FOREST SERVICE
[illegible]	0741	[illegible]	SAN BERDINO	[illegible]	[illegible]	116 55	6745	5P	5P			BIG BEAR LK FIRE DIST
[illegible]	[illegible]	[illegible]	SAN BERDINO	[illegible]	[illegible] 14	[illegible]	[illegible]		7A		C H	BEAR VALLEY MUT WTR CO
[illegible]	[illegible]	[illegible]	PLACER	[illegible]	[illegible]	[illegible]	5739		8A			U S FOREST SERVICE
[illegible]	[illegible]	[illegible]	LOS ANGELES	[illegible]	34 10	[illegible]	1575		[illegible]			GERALD M THRASHER
[illegible]	0767	[illegible]	INYO	[illegible]	[illegible] 08	[illegible]	[illegible]				S	DEPT WATER RESOURCES
[illegible]	[illegible]	[illegible]	LOS ANGELES	[illegible]	[illegible]	[illegible]	6862		[illegible]		C	U S FOREST SERVICE
[illegible]	[illegible]	[illegible]	MONTEREY	[illegible]	[illegible]	[illegible]	[illegible]		8A			STATE PARK SERVICE
[illegible]	[illegible]	[illegible]	LOS ANGELES	[illegible]	[illegible]	[illegible]	[illegible]		[illegible]			LOS ANGELES CO FCD
[illegible]	[illegible]	[illegible]	LOS ANGELES	[illegible]	[illegible]	[illegible]	722				C	CORPS OF ENGINEERS
[illegible]	[illegible]	[illegible]	[illegible]	[illegible]	[illegible]	[illegible]	[illegible]		MID			SO. CALIF. EDISON CO
[illegible]	[illegible]	[illegible]	[illegible]	[illegible]	[illegible]	118 22	4108	MID	MID		C	U S WEATHER BUREAU
[illegible]	[illegible]	[illegible]	[illegible]	[illegible]	[illegible]	[illegible]	[illegible]	3P	3P			CLOSED [illegible]
[illegible]	0850	[illegible]	SANTA CLARA	[illegible]	[illegible]	[illegible]	[illegible]		[illegible]			MRS MARY INCERPI
[illegible]	[illegible]	[illegible]	LASSEN	[illegible]	[illegible]	[illegible]	[illegible]				S	U S WEATHER BUREAU
[illegible]	[illegible]	05	KERN	[illegible]	35 37	[illegible]	710	5P	5P			BERRENDA MESA WATER D.
[illegible]	[illegible]	[illegible]	PLACER	[illegible]	39 [illegible]	[illegible]	[illegible]	MID	MID		C H	U S WEATHER BUREAU
[illegible]	[illegible]	[illegible]	DEL NORTE	[illegible]	[illegible]	123 46	[illegible]				S	U S WEATHER BUREAU
BLYTHE	[illegible]	07	RIVERSIDE	[illegible]	33 37	[illegible] 36	268	4P	8A			STATE DIV OF FSTRY
BLYTHE [illegible]	0925	07	RIVERSIDE	[illegible]	33 37	[illegible] 43	390				C	STATE DIV OF FSTRY
BLYTHE [illegible]	0927	07	RIVERSIDE	[illegible]	33 37	114 43	395	MID	MID			FED AVIATION AGENCY
[illegible] MOUNTAIN	0929	[illegible]	HUMBOLDT	25	[illegible]	123 [illegible]	4500				S	STATE OF CALIFORNIA
[illegible]	[illegible]	[illegible]	NEVADA	36	39 23	[illegible]	[illegible]	8A	8A	8A	H	RONALD KIRBY
[illegible]	[illegible]	[illegible]	MONO	38	38 [illegible]	[illegible]	8370	8A	8A			BODIE HISTORICAL ST PK
[illegible]	0968	[illegible]	SAN DIEGO	33	[illegible]	[illegible]	[illegible]	5P	5P			ERIC H. LOOS
[illegible] STA	0973	[illegible]	[illegible]	17	[illegible]	[illegible]	342		8A			STATE DIV OF HWYS
[illegible]	0979	[illegible]	KERN	[illegible]	35 30	[illegible]	2450				C	KERN CO FIRE DEPT
BORREGO DESERT PARK	[illegible]	07	SAN DIEGO	[illegible]	33 16	[illegible]	755	8A	8A		C	CAL DIV BEACH & PKS
[illegible]	[illegible]	[illegible]	SANTA CRUZ	[illegible]	[illegible]	[illegible]	[illegible]				C	VINCENT D LOCATELLI
[illegible]	[illegible]	[illegible]	SAN DIEGO	[illegible]	[illegible]	[illegible]	3600		4P			MEYERS TRAILER RANCH
[illegible]	[illegible]	06	LOS ANGELES	[illegible]	34 [illegible]	[illegible]	3055		MID			L A WTR & PWR DEPT
[illegible]	[illegible]	[illegible]	NEVADA	[illegible]	[illegible]	120 39	[illegible]	4P	4P		C	NEVADA IRRIG DIST
[illegible]	[illegible]	[illegible]	MONTEREY	[illegible]	35 52	[illegible]	540		8A			STATE DIV OF FSTRY
[illegible]	[illegible]	[illegible]	SACRAMENTO	[illegible]	38 [illegible]	[illegible]	30	8A	8A	8A		CALIF DIV BEACHES-PARKS
[illegible]	[illegible]	01	MENDOCINO	7	[illegible]	123 37	[illegible]		8A			MRS. DOROTHY F. JACK
[illegible]	1048	[illegible]	IMPERIAL	[illegible]	[illegible] 57	115 33	[illegible]	9A	9A		G	AGR RESEARCH SERVICE
[illegible]	1050	01	SISKIYOU	[illegible]	[illegible]	[illegible]	5759				S	U S WEATHER BUREAU
[illegible]	1056	[illegible]	ORANGE	[illegible]	33 56	117 54	383		8A			BREA FIRE DEPT
[illegible]	[illegible]	[illegible]	ORANGE	[illegible]	33 53	[illegible]	275				C	CORPS OF ENGINEERS
[illegible]	1060	[illegible]	CONTRA COSTA	[illegible]	37 53	121 [illegible]	325				C	VERNON R CAKEBREAD
[illegible]	[illegible]	[illegible]	MONO	38	38 [illegible]	[illegible]	6470	5P	5P		H	ROBERT W. SANDY
[illegible]	[illegible]	03	MONO	38	38 17	119 [illegible]	6560				C	U S FOREST SERVICE
[illegible]	[illegible]	01	HUMBOLDT	7	[illegible]	123 [illegible]	[illegible]		8A			MRS ALBERT R HUNT
[illegible]	[illegible]	[illegible]	PLACER	36	39 [illegible]	[illegible]	[illegible]				S	CORPS OF ENGINEERS
[illegible]	[illegible]	[illegible]	[illegible]	[illegible]	38 [illegible]	[illegible]	294	[illegible]	[illegible]		C	MRS JOYCE A FARNHAM
[illegible]	1130	02	BUTTE	[illegible]	[illegible]	[illegible]	3560		8A		C	U S FOREST SERVICE
[illegible]	[illegible]	[illegible]	PLACER	[illegible]	[illegible]	[illegible]	4680				S	DEPT. OF WATER RESOURCE
[illegible]	[illegible]	[illegible]	MONTEREY	[illegible]	[illegible]	[illegible]	925				C	ERNEST A WEFERLING
[illegible]	[illegible]	[illegible]	SHASTA	[illegible]	40 52	121 51	3800		3P			MRS. ANNA HOWE
[illegible]	[illegible]	[illegible]	PLUMAS	[illegible]	[illegible]	[illegible]	1760		[illegible]			P G & E COMPANY
[illegible]	[illegible]	[illegible]	PLUMAS	[illegible]	[illegible]	[illegible]	5200				C	U. S. WEATHER BUREAU
[illegible]	[illegible]	[illegible]	SAN BENITO	[illegible]	[illegible]	[illegible]	1640				C	RANCHO QUIEN SABE
[illegible]	[illegible]	06	LOS ANGELES	[illegible]	34 11	[illegible]	690		5P			R. V. CHRISTOFFERSEN
[illegible]	[illegible]	06	LOS ANGELES	[illegible]	[illegible]	118 21	655	5P	5P		C	BURBANK PUBLIC SERVICE
[illegible]	[illegible]	04	SAN MATEO	[illegible]	37 [illegible]	[illegible]	10	4P	4P	4P		B WASTE WTR TRMT PL
[illegible]	[illegible]	[illegible]	SHASTA	[illegible]	40 53	121 40	[illegible]	8A	8A			MRS RUTH C ESTES
[illegible]	[illegible]	[illegible]	TRINITY	35	[illegible]	123 28	[illegible]		8A			PAUL F KAUT
[illegible]	[illegible]	[illegible]	CONTRA COSTA	[illegible]	37 52	[illegible]	[illegible]		8A			MRS H A R STIRTON
[illegible]	[illegible]	02	LASSEN	[illegible]	[illegible]	[illegible]	6060				S	LASSEN VOLCANIC NATL PK
[illegible]	1244	[illegible]	KERN	[illegible]	35 24	119 28	[illegible]	8A	8A			BUENA VISTA W S DIST
[illegible]	[illegible]	[illegible]	RIVERSIDE	[illegible]	[illegible]	116 47	[illegible]		[illegible]			WILLARD HAGER
[illegible]	1253	06	SNTA BARBARA	[illegible]	34 39	119 59	781	9A	9A	9A	C	U S BUR RECLAMATION
[illegible]	[illegible]	07	SAN BERDINO	[illegible]	[illegible]	[illegible]	4780				C	SAN BERDINO CO FCD
[illegible]	1277	05	[illegible]	[illegible]	[illegible]	[illegible]	4696	8A	8A		H	CAL DIV BEACH & PKS
[illegible]	[illegible]	[illegible]	[illegible]	[illegible]	[illegible]	[illegible]	3343				C	U S FOREST SERVICE
[illegible]	[illegible]	[illegible]	ALAMEDA	[illegible]	37 29	121 49	805		[illegible]			S F WATER DEPT
[illegible]	[illegible]	07	IMPERIAL	[illegible]	32 41	[illegible]	[illegible]		[illegible]			IMPERIAL IRRIG DIST
[illegible]	[illegible]	[illegible]	[illegible]	[illegible]	38 35	122 35	[illegible]		[illegible]			CITY OF CALISTOGA
[illegible]	[illegible]	[illegible]	[illegible]	[illegible]	41 18	[illegible]	[illegible]	5P	[illegible]			U S FOREST SERVICE
[illegible]	[illegible]	[illegible]	PLUMAS	[illegible]	[illegible]	121 06	5560				S	CALIF DEPT WATER RESR
[illegible]	[illegible]	[illegible]	[illegible]	[illegible]	34 09	[illegible]	5770				C	STATE DIV OF HWYS
[illegible]	1404	[illegible]	LOS ANGELES	[illegible]	[illegible]	[illegible]	[illegible]		5P			L.B. UNIFIED SCH DIST.
[illegible]	[illegible]	[illegible]	SAN DIEGO	[illegible]	[illegible] 37	116 [illegible]	[illegible]	5P	5P			ARCHIE C LEACH
[illegible]	[illegible]	[illegible]	[illegible]	[illegible]	38 19	120 51	[illegible]	8A	8A	8A	C	E BAY MUN UTL DIST
[illegible]	[illegible]	[illegible]	SIERRA	[illegible]	[illegible]	[illegible]	[illegible]				S	U S FOREST SERVICE
[illegible]	[illegible]	[illegible]	[illegible]	[illegible]	41 50	123 52	[illegible]				S	STATE OF CALIFORNIA
[illegible]	[illegible]	[illegible]	YUBA	[illegible]	39 27	121 03	[illegible]		[illegible]		C	U S FOREST SERVICE
[illegible]	[illegible]	[illegible]	MODOC	[illegible]	[illegible]	121 03	4500		5P			ELMER J. EBERSOLE
CANBY RANGER STATION	[illegible]	[illegible]	[illegible]	[illegible]	[illegible]	[illegible]	4312		3P			U S FOREST SERVICE
[illegible]	[illegible]	[illegible]	LOS ANGELES	[illegible]	34 11	[illegible]	790	4P	6P			L A PIERCE COLLEGE
[illegible]	[illegible]	[illegible]	KERN	[illegible]	[illegible]	[illegible]	2010	6P	6P			POSTMASTER
[illegible]	[illegible]	[illegible]	[illegible]	[illegible]	[illegible]	121 05	[illegible]	6P	[illegible]			P G & E COMPANY
CARBON CANYON GILMAN	[illegible]	[illegible]	[illegible]	[illegible]	[illegible]	[illegible]	[illegible]				C	CORPS OF ENGINEERS
[illegible]	[illegible]	[illegible]	[illegible]	[illegible]	[illegible]	[illegible]	[illegible]				C	CORPS OF ENGINEERS
[illegible]	[illegible]	[illegible]	PLUMAS	[illegible]	[illegible]	121 09	[illegible]		[illegible]			P G & E COMPANY
[illegible]	[illegible]	[illegible]	MONTEREY	[illegible]	36 29	121 44	[illegible]	5P	[illegible]			A A COLLINS JR
[illegible]	[illegible]	[illegible]	SANTA BARBARA	[illegible]	[illegible]	119 29	[illegible]				C	COUNTY OF SANTA BARBARA
CASTLE ROCK RAD LAB	[illegible]	[illegible]	[illegible]	[illegible]	[illegible]	[illegible]	515		[illegible]			LAWRENCE RAD LAB

STATION	INDEX NO.	DIVISION	COUNTY	DRAINAGE	LATITUDE	LONGITUDE	ELEVATION	TEMP.	PRECIP	EVAP	SPECIAL	OBSERVER
CATHEYS VY BULL RUN RH	1588	05	MARIPOSA	27	37 24	120 03	1425	9A	9A		C	WM H ALISON
CAZADERO	1602	01	SONOMA	22	38 32	123 08	1040		5P			MISS HAZEL L BOROTRA
CECILVILLE 5 SE	1606	01	SISKIYOU	12	41 06	123 03	2980	6P	6P			MRS. RUBY L. ROSE
CEDARVILLE	1614	03	MODOC	18	41 32	120 10	4670	8A	8A			U S SOIL CON SERVICE
CENTERVILLE PH	1624	02	BUTTE	23	39 47	121 40	522	4P	4P			P G & E COMPANY
CHAGOOPA	1647	05	TULARE	10	36 30	118 27	10340				S	U S ARMY ENGINEERS
CHALLENGE RANGER STA	1653	02	YUBA	39	39 29	121 13	2550		8A			U S FOREST SERVICE
CHAMPS FLAT WEST MDW	1656	02	LASSEN	19	40 42	120 58	5590				S	DWR-NORTHERN DIST
CHATSWORTH FC 24 D	1680	06	LOS ANGELES	13	34 15	118 36	957		VAR			LONNIE BATWAY
CHATSWORTH RESERVOIR	1682	06	LOS ANGELES	13	34 14	118 37	906				C	CORPS OF ENGINEERS
CHERRY VALLEY DAM	1697	05	TUOLUMNE	37	37 58	119 55	4765	8A	8A			HETCH HETCH WTR SUP
CHESTER	1700	02	PLUMAS	8	40 18	121 14	4525	5P	5P		H	NED EARL
CHICO EXPERIMENT STA	1715	02	BUTTE	23	39 42	121 47	205	5P	5P	5P	C	U S PLANT INTRO GRDN
CHIQUITO CREEK	1737	05	MADERA	27	37 30	119 23	7290				S	DEPT OF WTR RESOURCES
CHITTENDEN PASS	1739	04	SAN BENITO	20	36 54	121 36	125		8A			VICTOR L HASKIN
CHOLAME VALLEY RANCH	1743	04	SN LUIS OBPO	24	35 43	120 15	1753				C	WILLIAM S. ALLEY
CHUCHUPATE RANGER STA	1754	05	VENTURA	10	34 48	119 01	5260				C	U S FOREST SERVICE
CHULA VISTA	1758	06	SAN DIEGO	33	32 36	117 06	9	8A	8A	8A		WESTERN SALT COMPANY
CITRUS HEIGHTS	1773	02	SACRAMENTO	23	38 42	121 18	138		9P			JAMES D GOODRIDGE
CLAREMONT POMONA COL	1779	06	LOS ANGELES	26	34 06	117 43	1201	5P	5P			POMONA COLLEGE PHYSICS
CLARKS PEAK 1 NE	1783	02	PLUMAS	8	40 13	120 30	5910				S	CALIF DEPT OF WATER RES
CLARKSBURG	1784	02	YOLO	23	38 25	121 32	14	8A	8A			AMER CRYSTAL SUG CO
CLARKS VALLEY MUDD RCH	1785	02	GLENN	23	39 33	122 24	410		7A			DICK MUDD
CLEAR CREEK	1799	01	SISKIYOU	12	41 43	123 27	975		9A			JOHN R JARDINE
CLEARLAKE HIGHLANDS	1816	02	LAKE	23	38 58	122 38	1360	8A	8A		C	C IVAN GLENDINNING
CLOVERDALE 3 SSE	1838	01	SONOMA	22	38 46	122 59	320	8A	8A			ELMER W OLSON
CLOVERDALE 11 W	1842	01	SONOMA	22	38 46	123 13	1820				C	ELWOOD R. ZIMMERMAN
CLOVER MEADOWS GS	1844	05	MADERA	27	37 32	119 17	7002				S	U S FOREST SERVICE
CLOVER VALLEY	1845	02	PLUMAS	8	39 57	120 27	5500				S	CALIF DEPT OF WATER RES
COALINGA	1864	05	FRESNO	27	36 09	120 21	671	6P	6P			COALINGA FIRE DEPT
COALINGA 1 SE	1867	05	FRESNO	27	36 08	120 21	663				C	UNION OIL COMPANY
COALINGA 14 WNW	1869	05	FRESNO	27	36 14	120 34	1040		5P			BILL HOWELL
COFFEE CREEK RS	1886	01	TRINITY	35	41 05	122 42	2500				C	U S FOREST SERVICE
COHASSET 1 NNE	1891	02	BUTTE	23	39 57	121 43	3100		8A			WALTER ROACH
COLBYS FC 53 D	1896	06	LOS ANGELES	13	34 18	118 07	3675		4P			ELMERTA B. BENNETT
COLEMAN FISHERIES STA	1907	02	SHASTA	23	40 24	122 08	420		8A			U S F & W L SERVICE
COLFAX	1912	02	PLACER	39	39 06	120 58	2418	6P	6P		H	SOUTHERN PACIFIC R R CO
COLGATE POWER HOUSE	1916	02	YUBA	39	39 20	121 11	585		4P			YUBA CO. WATER AGENCY
COLUSA 1 SSW	1948	02	COLUSA	23	39 12	122 01	60	6P	6P			IVAN J STEPHENS
CONCORD 3 E	1962	04	CONTRA COSTA	4	37 58	121 59	195		8A			HOWARD R LEE
COOL	1985	02	EL DORADO	1	38 53	121 01	1480		8A			W B THRELKEL
COPCO NO 1 DAM	1990	01	SISKIYOU	12	41 59	122 20	2703		4P			PAC POWER & LIGHT CO
CORCORAN IRRIG DIST	2012	05	KINGS	9	36 06	119 34	200	5P	5P		C	CORCORAN IRRIG. DIST
CORNING HOUGHTON RANCH	2027	02	TEHAMA	23	39 54	122 21	487		8A			TROY DUNCAN
CORONA	2031	06	RIVERSIDE	28	33 52	117 34	710	5P	5P			CORONA FIRE DEPT
CORRALITOS	2048	04	SANTA CRUZ	20	36 59	121 48	264				C	STATE DIV OF FSTRY
COTTONWOOD CREEK	2069	07	INYO	19	36 29	118 11	10600				S	DEPT WATER RESOURCES
COVELO	2081	01	MENDOCINO	7	39 47	123 15	1385	8A	8A		H	GRANT W HANCOCK
COVELO EEL RIVER RS	2084	01	MENDOCINO	7	39 50	123 05	1514				C	U S FOREST SERVICE
COVINA TEMPLE FC 193 B	2091	06	LOS ANGELES	26	34 05	117 52	575		4P			WILLIAM B TEMPLE
COYOTE WELLS	2111	07	IMPERIAL	6	32 44	115 58	250		3P			COYOTE WELLS SVC STA
CRABTREE MEADOW	2114	05	TULARE	10	36 34	118 21	10700				S	ST OF CALIF SNOW SURVEY
CRAWFORD RANCH	2139	07	SAN DIEGO	6	32 53	116 17	1500				C	ROBERT A CRAWFORD
CRESCENT CITY 1 N	2147	01	DEL NORTE	17	41 46	124 12	40	4P	4P			PAC POWER & LIGHT CO
CRESCENT CITY 7 ENE	2148	01	DEL NORTE	17	41 48	124 05	120		8A			DEPT OF PARKS & RECREAT
CRESCENT CITY MNTC STA	2150	01	DEL NORTE	17	41 46	124 12	50				C	STATE DIV OF HWYS
CRESTLINE FIRE STA 2	2164	07	SAN BERDINO	15	34 15	117 15	4900				C	CRESTLINE FIRE STA NO 2
CROCKETT	2177	04	CONTRA COSTA	4	38 02	122 13	9	8A	8A			C&H SUGAR REFINING CO
CROWDER FLAT	2184	01	MODOC	12	41 53	120 44	5175				S	CALIFORNIA DWR
CRYSTAL LAKE FC 283C	2198	06	LOS ANGELES	26	34 19	117 51	5370		5P			U S FOREST SERVICE
#CULVER CITY	2214	06	LOS ANGELES	33	34 01	118 24	106	5P	5P			CULVER CITY FIRE DEPT
CUMMINGS	2218	01	MENDOCINO	7	39 50	123 38	1285		5P			MRS MARY S. INGRAM
CUYAMA	2236	06	SNTA BARBARA	30	34 56	119 37	2255	8A	8A			JOHN S ROWELL
CUYAMACA	2239	06	SAN DIEGO	25	32 59	116 35	4650	8A	8A		C H	HELIX IRRIGATION DIST
CUYAMA RANCH	2248	06	SN LUIS OBPO	30	34 59	119 40	2170				C	COUNTY OF SANTA BARBARA
DAGGETT 1 ENE	2255	07	SAN BERDINO	6	34 52	116 52	1975				C	COOL WATER RANCH
DAGGETT FAA AIRPORT	2257	07	SAN BERDINO	6	34 52	116 47	1915	MID	MID			FED AVIATION AGENCY
DANA 2 SE	2269	02	SHASTA	21	41 06	121 31	3320		8A			DALE S. BOSE
DAVENPORT	2290	04	SANTA CRUZ	4	37 01	122 12	273		9A			PAC CEMENT AGGREGATE
DAVIS 2 WSW	2294	02	YOLO	23	38 32	121 46	60	8A	8A	8A	CG	UNIVERSITY OF CALIF
DAVIS CREEK	2296	02	MODOC	21	41 44	120 22	4750		8A			RICHARD F HUGHES
DAY	2306	02	MODOC	21	41 13	121 23	3650				C	HERMAN L LORENZEN
DEAD HORSE RES 2 SE	2311	02	MODOC	21	41 42	120 33	3057				S	CALIFORNIA DWR
DEATH VALLEY	2319	07	INYO	6	36 28	116 52	-194	4P	4P	4P		US NAT PARK SERVICE
DEEP CANYON LABORATORY	2327	07	RIVERSIDE	6	33 39	116 23	1200		8A			PHILIP BOYD DESERT RH
DEEP SPRINGS COLLEGE	2331	07	INYO	6	37 22	117 59	5225	5P	5P		H	DEEP SPRINGS COLLEGE
DEER CREEK FLAT	2333	02	TEHAMA	23	40 01	121 50	1910				S	CALIFORNIA DWR
DEER CREEK POWER HOUSE	2334	02	NEVADA	39	39 18	120 51	3700	3P	3P			CLOSED 10/31/69
DELANO	2346	05	KERN	9	35 47	119 15	323		8A			DELANO FIRE DEPT
DEL MONTE	2362	04	MONTEREY	4	36 36	121 52	45				C	USN POSTGRAD SCHOOL
DEL PUERTO ROAD CAMP	2369	05	STANISLAUS	27	37 25	121 23	1125		5P			STANISLAUS CO. PARK D.
DENAIR 3 NNE	2389	05	STANISLAUS	37	37 34	120 47	137	5P	5P			KEN C. BRATTON
DE SABLA	2402	02	BUTTE	23	39 52	121 37	2713	4P	4P		H	P G & E COMPANY
DESCANSO RANGER STA	2406	06	SAN DIEGO	33	32 51	116 37	3500		2P			U S FOREST SERVICE
DIAMOND BAR HORSE CAMP	2432	06	LOS ANGELES	26	34 00	117 49	880				C	CORPS OF ENGINEERS
DOBBINS COLGATE FOREBY	2458	02	YUBA	39	39 20	121 12	1550	4P	4P			YUBA CO. WATER AGENCY
DONNER MEMORIAL ST PK	2467	03	NEVADA	36	39 19	120 14	5937	8A	8A			CALIF DIV BEACH & PKS
DOUBLEBUNK MEADOW	2492	05	TULARE	10	35 57	118 36	6200				S	CORPS OF ENGINEERS
DOWNEY FD FC107C	2494	06	LOS ANGELES	33	33 56	118 08	116		5P			DOWNEY FIRE DEPT
DOWNIEVILLE RANGER STA	2500	02	SIERRA	39	39 34	120 50	2895	8A	8A		C	U S FOREST SERVICE
DOYLE	2504	03	LASSEN	18	40 02	120 06	4240		8A			JUNIUS M DIXON
DOYLE 5 SSE	2506	03	LASSEN	18	39 57	120 05	4385	6P	6P		H	FRANK M ROWLAND
DRY CANYON RESERVOIR	2516	06	LOS ANGELES	29	34 29	118 32	1515	7A	7A			L A WTR & PWR DEPT
DUDLEYS	2539	05	MARIPOSA	14	37 45	120 06	3000	6P	6P			W D MC LEAN
DUNNIGAN	2569	02	YOLO	23	38 53	121 58	60		7A			MRS. MARY A. HUNT
DUNN SIDING	2570	07	SAN BERDINO	15	35 03	116 26	1610		4P			EARL K WOBSER
DUNSMUIR RANGER STA	2572	02	SISKIYOU	23	41 13	122 16	2420		8A			WALLACE E. MARSHALL
DUSY BENCH	2577	05	FRESNO	11	37 06	118 35	9470				S	STATE OF CALIF-SNOW SUR
DUTTONS LANDING	2580	01	NAPA	17	38 12	122 18	20	8A	8A	8A		DAN STEELE
EAGLE CREEK	2591	05	TULARE	10	35 59	118 39	6650				S	CORPS OF ENGINEERS
EAGLE MOUNTAIN	2598	07	RIVERSIDE	6	33 48	115 27	973	7A	7A			METRO WATER DISTRICT
EAST PARK RESERVOIR	2640	02	COLUSA	23	39 22	122 31	1205	8A	8A			ORLAND UNIT WU ASSN
EL CAPITAN DAM	2709	06	SAN DIEGO	25	32 53	116 49	600	8A	8A		C	SAN DIEGO WATER DEPT
EL CENTRO 2 SSW	2713	07	IMPERIAL	6	32 46	115 34	-30	5P	5P		C	EL CENTRO WATER DEPT
ELECTRA POWER HOUSE	2728	05	AMADOR	16	38 20	120 40	715	5P	5P			P G & E COMPANY
ELIZABETH LAKE FC128B	2735	06	LOS ANGELES	29	34 36	118 34	2075		5P			ARTHUR L. STEWART
ELK VALLEY	2749	01	DEL NORTE	17	42 00	123 43	1711	5P	5P			CALIF DEPT OF AGR
ELLERY LAKE	2756	03	MONO	38	37 56	119 14	9645		MID.			SO. CALIF. EDISON CO.
ELLIOTT	2760	05	SAN JOAQUIN	16	38 14	121 12	92		7A			C NORMAN ADAMS
EL MODENA	2775	06	ORANGE	28	33 48	117 47	464				C	HOMER F WANNAMAKER
ELSINORE	2805	06	RIVERSIDE	23	33 40	117 20	1285	MID	6P		C	STATE DIV OF FSTRY
ESCONDIDO	2862	06	SAN DIEGO	33	33 07	117 05	560	6P	6P			DARWIN M TING
ESCONDIDO NO 2	2863	06	SAN DIEGO	33	33 07	117 05	600				C	ESCONDIDO FIRE DEPT
ETIWANDA	2895	06	SAN BERDINO	28	34 08	117 31	1390				C	CORPS OF ENGINEERS
ETNA R	2899	01	SISKIYOU	12	41 28	122 54	2912				C	LAWRENCE E BUCHNER
#EUREKA WB CITY R	2910	01	HUMBOLDT	17	40 48	124 10	43	MID	MID		C	EUREKA WBO MIRANDA
EXCHEQUER RESERVOIR	2920	05	MARIPOSA	14	37 35	120 16	442		8A			MERCED IRRIG DIST
EXETER FAUVER RANCH	2922	05	TULARE	9	36 21	119 04	439				C	CHARLES O COULTER
FAIRFIELD	2933	02	SOLANO	23	38 15	122 03	15				C	SOLANO CO SURVEYOR
FAIRFIELD FIRE STATION	2934	02	SOLANO	23	38 16	122 02	38	8A	8A			FAIRFIELD FIRE STATION
FAIRMONT	2941	07	LOS ANGELES	15	34 42	118 26	3060	7A	7A			L A WTR & PWR DEPT
FALLBROOK	2958	06	SAN DIEGO	33	33 21	117 15	660				C	DEPT SPECIAL DIST SERVS
FALL RIVER MILL INTAKE	2964	02	SHASTA		41 01	121 28	3340		4P			P G & E COMPANY
FEATHER FALLS	2994	02	BUTTE	8	39 36	121 16	2965				C	A S MENDICHI
FERGUSON RANCH	3020	02	TEHAMA	23	40 21	122 27	800				C	BUREAU OF RECLAMATION
FERNDALE 8 SSW	3025	01	HUMBOLDT	17	40 30	124 20	1445		8A			CONNICK LIVESTOCK CO
FERNDALE 2 NW	3030	01	HUMBOLDT	7	40 36	124 17	10	5P	5P	5P		ROLLIN Z BOYTON
FIDDLETOWN LYNCH RANCH	3038	05	AMADOR	16	38 32	120 42	2140		8A		C	WENTWORTH LYNCH
FIGUEROA MOUNTAIN	3048	06	SNTA BARBARA	32	34 44	120 00	3200				C	U S FOREST SERVICE
FILLMORE 1 WNW	3050	06	VENTURA	29	34 24	118 56	435		8A			VENTURA CO FIRE DEPT
FIVE POINTS 5 SSW	3083	05	FRESNO	11	36 21	120 09	285	6P	6P			RAYMOND THOMAS RANCH
FLEMING FISH AND GAME	3087	03	LASSEN	18	40 22	120 19	4000	5P	5P	5P		CAL DEPT FISH & GAME
FLORENCE LAKE R	3093	05	FRESNO	27	37 16	118 58	7344				C	SO CALIF EDISON CO
FOLSOM DAM	3113	02	SACRAMENTO	1	38 42	121 10	350	8A	8A	8A		U S BUR RECLAMATION
FONTANA 5 N	3118	06	SAN BERDINO	28	34 11	117 27	1972		6P			ROLAND W GETCHELL
FONTANA KAISER	3120	06	SAN BERDINO	28	34 05	117 30	1090	4P	4P			KAISER STEEL CORP
FOREST GLEN	3130	01	TRINITY	35	40 23	123 20	2340	8A	8A		H	MRS B E ESLICK
FORESTHILL RANGER STA	3134	02	PLACER	1	39 01	120 51	3015		8A			U S FOREST SERVICE
FORKS OF SALMON	3151	01	SISKIYOU	12	41 16	123 19	1240		9A			U S FOREST SERVICE
FORT BIDWELL	3157	03	MODOC	18	41 51	120 08	4498	5P	5P		H	L J FEE

STATION	INDEX NO.	DIVISION	COUNTY	DRAINAGE	LATITUDE	LONGITUDE	ELEVATION	TEMP	PRECIP	EVAP	SPECIAL	OBSERVER
FORT BRAGG	3161	01	MENDOCINO	17	39 27	123 48	80	8A	8A		C	CALIF & WESTERN R R
FORT BRAGG AVIATION	3164	01	MENDOCINO	17	39 24	123 49	61	11P	11P			U S WB OBSERVER
FORT DICK	3173	01	DEL NORTE	17	41 52	124 09	46		8A			BENNY L. BEASLEY
FORT JONES 6 ESE	3176	01	SISKIYOU	12	41 35	122 43	3324				C	CARL C CRAMER
FORT JONES RANGER STA	3182	01	SISKIYOU	12	41 36	122 51	2720	4P	4P			U S FOREST SERVICE
FORT ORD	3186	04	MONTEREY	4	36 41	121 46	134	MID	MID			ARMY AIR FORCE
FORT ROSS	3191	01	SONOMA	17	38 31	123 15	116	6P	6P			C A CALL
FREEDOM 8 NNW	3232	04	SANTA CRUZ	20	37 03	121 49	1495				C	WESTMINSTER PROJ INC
FRENCH GULCH	3242	02	SHASTA	23	40 42	122 38	1100		8A			MRS CLARA JONES
FRESNO WB AIRPORT R	3257	05	FRESNO	27	36 46	119 43	328	MID	MID		CG	U S WEATHER BUREAU
FRIANT GOVERNMENT CAMP	3261	05	FRESNO	27	36 59	119 43	410	8A	8A	8A		U S BUR RECLAMATION
FULLERTON DAM	3285	06	ORANGE	26	33 54	117 53	340				C	CORPS OF ENGINEERS
FULLERTON HILLCREST RV	3288	06	ORANGE	26	33 53	117 55	330		5P			FULLERTON MUN UTIL DEPT
GARBERVILLE	3320	01	HUMBOLDT	7	40 06	123 48	340		8A			MRS N E PANCOAST
GARDEN VALLEY 2 S	3338	02	EL DORADO	1	38 50	120 51	1940		8A			R C KYLE
GASQUET RANGER STATION	3357	01	DEL NORTE	17	41 52	123 58	384		8A			U S FOREST SERVICE
GEM LAKE	3369	03	MONO	38	37 45	119 08	8970		MID			SO. CALIF. EDISON CO.
GEORGETOWN RANGER STA	3384	02	EL DORADO	1	38 55	120 47	3001	8A	8A		C	U S FOREST SERVICE
GERBER RANCH	3387	04	SANTA CLARA	4	37 22	121 29	2140		8A			MRS HILDA DRAGHI
GERLE CREEK CAMP	3388	02	EL DORADO	1	38 59	120 23	5400				S	DEPT WATER RESOURCES
GIBRALTAR DAM NO 2	3402	06	SNTA BARBARA	32	34 31	119 41	1550		8A			SANTA BARBARA WTR DEP
GIBSON HWY MNTNCE STA	3405	02	SHASTA	23	41 01	122 24	1650		8A			BYRON F. CLARKE
GILLESPIE FIELD	3410	06	SAN DIEGO	33	32 49	116 58	385	5P	5P			SAN DIEGO COUNTY
GILROY	3417	04	SANTA CLARA	20	37 00	121 34	194	9A	9A			GILROY FIRE DISTRICT
GILROY 9 NE	3419	04	SANTA CLARA	20	37 02	121 27	1050				C	HENRY MANTELLI
GILROY 14 ENE	3422	04	SANTA CLARA	20	37 06	121 20	1350		8A			SETH E AUSER
GLENDALE STAPEN FC295G	3450	06	LOS ANGELES	13	34 09	118 16	530		5P			RALPH STAPFENHORST
GLENDORA WEST FC 185	3452	06	LOS ANGELES	26	34 08	117 52	822		5P			MRS L M WEST
GLENNVILLE	3463	05	KERN	10	35 43	118 42	3140	5P	8A		H	KERN CO FSTRY & F D
GLENNVILLE FULTON RS	3465	05	KERN	10	35 44	118 40	3500				C	U S FOREST SERVICE
GOLD ROCK RANCH	3489	07	IMPERIAL	6	32 53	114 52	485	5P	5P			GOLD ROCK RANCH
GOLD RUN	3491	02	PLACER	39	39 10	120 52	3240		4P			JOHN F WALL
GOLDSTONE ECHO	3493	07	SAN BERDINO	6	35 18	116 48	3220				S	ALBERT O. NURTON
GONZALES 9 ENE	3502	04	SAN BENITO	24	36 32	121 17	2350				C	E. F. CHITTENDEN
GRACE MEADOW	3529	05	TUOLUMNE	37	38 09	119 36	8900				S	CLOSED 10/1/68
GRANITE SPRINGS	3549	02	PLUMAS	8	40 06	120 21	5765				S	CALIF DEPT OF WATER RES
GRANT GROVE	3551	05	TULARE	11	36 44	118 58	6600	8A	8A		C H	U S NAT PARK SERVICE
GRASS VALLEY NO. 2	3573	02	NEVADA	39	39 13	121 04	2400	8A	8A		C	CITY OF GRASS VALLEY
GRATON	3578	01	SONOMA	22	38 26	122 52	200	7A	7A			MISS LOUISE HALLBERG
GREENVIEW	3614	01	SISKIYOU	12	41 33	122 54	2818		12M			MRS EMMA H PEREIRA
GREENVILLE RANGER STA	3621	02	PLUMAS	8	40 08	120 56	3560		8A			U S FOREST SERVICE
GROVELAND 2	3669	05	TUOLUMNE	37	37 50	120 14	2825				C	FRED H. OSBORNE
GROVELAND RANGER STA	3672	05	TUOLUMNE	37	37 49	120 05	3145		8A			U S FOREST SERVICE
GUERNEVILLE	3683	01	SONOMA	22	38 30	123 00	145		8A			JOSEPH E BUTTNER
HAINES CYN LOWER FC364	3703	06	LOS ANGELES	13	34 16	118 15	2430		5P			JAMES P KINDRED
HAINES CYN UPPER FC367	3704	06	LOS ANGELES	13	34 16	118 15	3440		5P			JAMES P KINDRED
HAIWEE	3710	07	INYO	19	36 08	117 57	3825	7A	7A		H	L A WTR & PWR DEPT
HALF MOON BAY	3714	04	SAN MATEO	4	37 28	122 26	50	5P	5P			SAN MATEO DEPT AGR
HAMILTON BRANCH PH	3725	02	PLUMAS	8	40 16	121 05	4540				C	ALBION A SARGENT
HANFORD	3747	05	KINGS	11	36 20	119 40	242	5P	5P			STATE DIV OF FSTRY
HANSEN DAM	3751	06	LOS ANGELES	13	34 16	118 24	1100				C	CORPS OF ENGINEERS
HAPPY CAMP RANGER STA	3761	01	SISKIYOU	12	41 48	123 22	1165	8A	8A		C H	U S FOREST SERVICE
HARRISON GULCH RS	3791	02	SHASTA	23	40 22	122 58	2750		8A		C	U S FOREST SERVICE
HARRY ENGLEBRIGHT DAM	3800	02	NEVADA	39	39 14	121 16	580		8A			CORPS OF ENGINEERS
HAT CREEK RS	3821	02	SHASTA	21	40 48	121 30	3345				C	U S FOREST SERVICE
HAT CREEK PH NO 1	3824	02	SHASTA	21	40 56	121 33	3015	8A	8A		C	P G & E COMPANY
HAYFIELD PUMPING PLANT	3855	07	RIVERSIDE	6	33 42	115 38	1370	9A	9A		C	METRO WATER DISTRICT
HAYFORK RANGER STATION	3859	01	TRINITY	35	40 33	123 10	2340		8A			U S FOREST SERVICE
HAYWARD 6 ESE	3863	04	ALAMEDA	4	37 39	121 59	715				C	EUGENE U. BETTENCOURT
HEALDSBURG	3875	01	SONOMA	22	38 37	122 52	102	6P	6P			HEALDSBURG FIRE DEPT
HEALDSBURG NO 2	3878	01	SONOMA	22	38 37	122 52	102		8A			ROY W. LOWE
HELL HOLE	3891	02	PLACER	1	39 04	120 25	[illegible]				C	PLACER COUNTY WTR AGCY
HEMET	3896	06	RIVERSIDE	33	33 45	116 57	1655		8A			LAKE HEMET MUN WATER
HENSHAW DAM	3914	06	SAN DIEGO	33	33 14	116 46	2700	8A	8A		C	VISTA IRRIG DIST
HERNANDEZ 2 NW	3925	04	SAN BENITO	20	36 25	120 55	2150		4P			MAX [illegible]LEY
HERNANDEZ 7 SE	3928	04	SAN BENITO	20	36 18	120 42	2765				C	MRS CLORENE AKERS
HESPERIA	3935	07	SAN BERDINO	15	34 25	117 18	3195		SS			ROY E WALTERS
HETCH HETCHY	3939	05	TUOLUMNE	37	37 57	119 47	3870	8A	8A	8AC	H	HETCH HETCHY WTR SUP
HIDDEN VALLEY RANCH	3946	02	NEVADA	39	39 02	121 04	1480		8A			CLARENCE E GASSOWAY
HIGHLAND LAKES	3954	05	ALPINE	16	38 30	119 49	8650				S	DEPT OF WTR RESOURCES
HILTS	3987	01	SISKIYOU	12	42 00	122 38	2900	8A	8A			FRUIT GROWERS SUP CO
HOBERGS	4010	02	LAKE	23	38 51	122 43	2940		8A			GEORGE U HOBERG
HOCKETT MEADOWS	4012	05	TULARE	9	36 22	118 39	8500				S	CORPS OF ENGINEERS
HOEGEES FC 60 A	4017	06	LOS ANGELES	13	34 13	118 02	2650		5P			LOUIS LUEBKERT
HOGBACK ROAD	4019	02	TEHAMA	23	40 13	122 00	1320				S	CALIFORNIA DWR
HOLLISTER 1 SW	4022	04	SAN BENITO	20	36 50	121 25	279	5P	5P			RADIO STATION KMPG
HOLLISTER 2	4025	04	SAN BENITO	20	36 51	121 24	284				C	CITY OF HOLLISTER
HOLLISTER 10 ENE	4035	04	SAN BENITO	4	36 55	121 14	2578				C	MRS. MARY L. GOODMAN
HONEYDEW 2 WSW	4074	01	HUMBOLDT	17	40 14	124 09	375		8A			MRS ANNE M ADAMS
HOOPA	4082	01	HUMBOLDT	35	41 03	123 40	345	8A	8A		C	BUR INDIAN AFFAIRS
HOPLAND 8 NE	4097	02	LAKE	23	39 01	123 00	2510				C	WAYNE TOBIN
HOSSACK	4120	05	TULARE	37	36 11	118 37	7100				S	CORPS OF ENGINEERS
HUASNA	4144	06	SN LUIS OBPO	30	35 06	120 23	715				C	MRS LURLINE R BROWN
HUCKLEBERRY LAKE	4148	05	TUOLUMNE	37	38 06	119 45	7800				S	HETCH HETCHY WTR SUP
HUNTER DIST GRAVES RCH	4166	02	TEHAMA	23	40 11	122 33	770		5P			MRS IRENE GRAVES
HUNTERS DAM	4170	05	CALAVERAS	34	38 12	120 22	3220		4P			P G & E COMPANY
HUNTINGTON LAKE	4176	05	FRESNO	27	37 14	119 13	7020	5P			C H	SO CALIF EDISON CO
HURKEY CREEK PARK	4181	06	RIVERSIDE	33	33 41	116 41	4390				C	RIVERSIDE CO PK DEPT
HYAMPOM	4191	01	TRINITY	35	40 37	123 27	1250				C	MRS FRANCES V MOSS
IDLEWILD HWY MNTNC STA	4202	01	DEL NORTE	17	41 54	123 46	1250		8A			STATE DIV OF HWYS
IDRIA	4204	05	SAN BENITO	27	36 29	120 40	2650	8A	8A			NEW IDRIA MINE & CHEM
IDYLLWILD FIRE DEPT	4211	06	RIVERSIDE	33	33 45	116 43	5397	4P	4P		C H	IDYLLWILD FIRE DEPT
IMPERIAL	4223	07	IMPERIAL	6	32 51	115 34	-54	6P	6P			IMPERIAL IRRIG DIST
IMPERIAL FAA AP	4224	07	IMPERIAL	6	32 50	115 34	-58	MID	MID			FED AVIATION AGENCY
INDEPENDENCE	4232	07	INYO	19	36 48	118 12	3950	7A	7A		C H	L A WTR & PWR DEPT
INDEPENDENCE ONION VLY	4235	07	INYO	19	36 46	118 20	9175				C	L A WTR & PWR DEPT
INDIO U S DATE GARDEN	4259	07	RIVERSIDE	6	33 44	116 15	11	8A	8A	8A		AGR RESEARCH SERVICE
INYOKERN	4278	07	KERN	6	35 39	117 49	2440	5P	5P			KERN CO FIRE DEPT
INYOKERN ARMITAGE	4280	07	KERN	6	35 41	117 41	2220		MID			U S N O T S
IONE	4283	05	AMADOR	16	38 21	120 56	284		8A			STATE DIV OF HWYS
IOWA HILL	4288	02	PLACER	1	39 05	120 50	3056		8A			PIERSON TUTTLE
IRON MOUNTAIN	4297	07	SAN BERDINO	6	34 08	115 08	922	7A	7A		C	METRO WATER DIST
JESS VALLEY	4374	02	MODOC	21	41 16	120 18	5300	5P	5P		H	WALTER CANTRALL
JOHN BULL FLAT	4368	07	SAN BERDINO	6	34 20	116 53	8060				S	STATE OF CALIFORNIA
JOHNSONDALE	4389	05	TULARE	10	35 58	118 32	4680		8A			MT. WHITNEY LUMBER CO
JOSHUA TREE	4405	07	SAN BERDINO	6	34 08	116 19	2720		5P			JOSHUA BSN CTY WTR DIST
JULIAN WYNOLA	4418	06	SAN DIEGO	25	33 06	116 39	3650	SS	SS			CHARLES VILINEK
JUNCAL DAM	4422	06	SNTA BARBARA	32	34 29	119 30	2075		6P			MONTECITO COUNTY WTR DP
KAISER MEADOWS	4442	05	FRESNO	27	37 18	119 06	9110				S	SO CALIF EDISON CO
KEE RANCH	4467	07	SAN BERDINO	6	34 10	116 32	4325		8A			KEE RANCH
KELLOGG	4480	01	SONOMA	22	38 40	122 40	1800		9A			MRS RUTH F ROBINOW
KELSEYVILLE	4488	02	LAKE	23	38 59	122 50	1385		9A			CO FARM & HOME ADV
KENTFIELD	4500	01	MARIN	17	37 57	122 33	120	5P	5P			RAYMOND J. MULLEN
KERLINGER	4508	05	SAN JOAQUIN	27	37 41	121 26	177		8A			PAC CMNT&AGGREGATE
#KERN RIVER PH NO 1	4520	05	KERN	10	35 28	118 47	970	5P	5P			SO CALIF EDISON CO
KERN RIVER PH NO 3	4523	05	KERN	10	35 47	118 26	2703	5P	5P		H	SO CALIF EDISON CO
KETTLEMAN CITY	4534	05	KINGS	11	36 00	119 58	250	8A	8A	8A		KINGS COUNTY FIRE DEPT
KETTLEMAN STATION	4536	05	KINGS	11	36 04	120 05	508	6P	5P			P G & E COMPANY
KILARC POWER HOUSE	4544	02	SHASTA	23	40 41	121 52	2548		11A			P G & E COMPANY
KING CITY	4555	04	MONTEREY	24	36 12	121 08	320	4P	4P		C	STATE DIV OF FSTRY
KLAMATH R	4577	01	DEL NORTE	12	41 31	124 02	25	5P	MID		C	HAROLD DEL PONTE
KNEELAND 10 SSE	4587	01	HUMBOLDT	7	40 38	123 54	2356				C	MRS. EDRA L. MOORE
KNIGHTS FERRY 2 SE	4590	05	STANISLAUS	34	37 48	120 39	315	8A	8A	8A		RAYMOND WILLMS
KORBEL	4602	01	HUMBOLDT	17	40 52	123 57	145		6P			DENNIS L EMMONS
KYBURZ STRAWBERRY	4616	02	EL DORADO	1	38 48	120 09	5700				C	HARRY STEVENSON
LA CRESCENTA FC 251 B	4628	06	LOS ANGELES	13	34 13	118 14	1565		5P			CRESCENTA VLY CO W D
LAFAYETTE 2 NNE	4633	04	CONTRA COSTA	4	37 55	122 06	535		8A			ROSS R SANBORN
#LAGUNA BEACH	4647	06	ORANGE	33	33 33	117 47	35	4P	4P			SEWAGE DISPOSAL PLANT
LAGUNA BEACH 2	4650	06	ORANGE	33	33 33	117 48	210				C	L B WATER DISTRICT
LA HONDA	4660	04	SAN MATEO	4	37 19	122 16	780		6P			MRS. GERTRUDE REEDY
LAKE ALPINE	4664	05	ALPINE	34	38 29	120 01	7300				S	DEPT WATER RESOURCES
LAKE ARROWHEAD	4671	07	SAN BERDINO	15	34 15	117 11	5205	5P	5P			LAKE ARROWHEAD F D
LAKE ELEANOR	4679	05	TUOLUMNE	37	37 58	119 53	4662				S	HETCH HETCHY WTR SUP
LAKE PILLSBURY NO 2	4698	01	LAKE	7	39 25	122 59	1752	5P	5P			JAMES H. MORGAN
LAKEPORT	4701	02	LAKE	23	39 02	122 55	1347	5P	5P			GEORGE R TURNBULL
LAKE SABRINA	4705	07	INYO	19	37 13	118 37	9065				S	SOUTHERN CALIF. EDISON
LAKESHORE	4709	02	SHASTA	23	40 53	122 23	1075	8P	8P	8P		U S BUR RECLAMATION
LAKESIDE 2 E	4711	06	SAN DIEGO	25	32 51	116 53	690		8A			HELIX IRRIGATION DIST
LAKE SOLANO	4712	02	SOLANO	23	38 30	122 00	180				C	BUREAU OF RECLAMATION
LAKE SPAULDING	4713	02	NEVADA	39	39 19	120 38	5156	5P	5P			P G & E COMPANY

STATION	INDEX NO.	DIVISION	COUNTY	DRAINAGE	LATITUDE	LONGITUDE	ELEVATION	TEMP	PRECIP	EVAP	SPECIAL	OBSERVER
LAKE SPAULDING DAM	4714	02	NEVADA	39	39 21	120 38	[illegible]	4P	4P	4P		P G & E COMPANY
LAKE WOHLFORD	4726	06	SAN DIEGO	33	33 1[illegible]	117 [illegible]	1500				C	ESCONDIDO MTL WTR CO
LA MESA	4735	06	SAN DIEGO	33	32 46	117 0[illegible]	530	5P	5P		C	LA MESA FIRE DEPT
LANCASTER	4747	07	LOS ANGELES	15	34 41	118 07	2395	6P	6P			MARVIN FOSTER
LA PANZA RANCH	4767	04	SN LUIS OBPO	24	35 23	120 10	1550				C	MRS. MAE E. MARTENS
LA PORTE	4773	02	PLUMAS	8	39 41	120 59	4975				C	MICHAEL [illegible]
LASSEN CREEK UPPER	4816	03	MODOC	18	41 48	120 15	6775				S	DEPT OF WATER RESOURCES
LAVA BEDS NAT MONUMENT	4838	01	SISKIYOU	12	41 44	121 31	4770	[illegible]	8A			U S NAT PARK SERVICE
LA VERNE HTS FC 360 B	4840	06	LOS ANGELES	26	34 07	117 45	1235		5P			WATER [illegible] PERSONNEL
LAYTONVILLE	4951	01	MENDOCINO	7	39 42	123 29	1640				C	VERNON M. BROWN
LEBEC	4863	05	KERN	[illegible]	34 50	118 52	3585		8A			KERN CO FIRE DEPT
LECHUZA PT STA FC 352B	4867	06	LOS ANGELES	33	34 05	118 53	1670		4P		C	L A CO FIRE DEPT
LEESVILLE KEEGAN RANCH	4880	02	COLUSA	13	39 09	122 26	1330		7A			MATTHEW J KEEGAN
LE GRAND	4884	05	MERCED	27	37 14	120 15	255	5P	5P			MERCED CO FIRE DEPT
LEHMAN RANCH	4886	05	EL DORADO	1	38 36	121 0[illegible]	[illegible]		7A			IVAN R LEHMAN
LEMON COVE	[illegible]	05	TULARE	9	36 23	119 02	513	5P	5P			KAWEAH LEMON CO
LIGHTS CREEK	4932	02	PLUMAS	8	40 14	120 43	5320				S	CALIF DEPT OF WATER RES
LINDSAY	4957	05	TULARE	9	36 12	119 04	395	7P	7P			FRANK DE CHATE
LITTLE LAST CHANCE CK	4977	02	PLUMAS	8	39 57	120 13	5730				S	DEPT OF WTR RESOURCES
LITTLE PANOCHE DET DAM	4979	05	FRESNO	27	36 47	120 46	677	10A	10A	10AC		DEPT. WATER RESOURCES
LITTLE TUJUNGA GOLD CR	4986	06	LOS ANGELES	13	34 19	118 18	2750				C	CORPS OF ENGINEERS
LITTLE VALLEY	4988	02	LASSEN	21	40 53	121 11	4170		8A			MRS. [illegible]
LIVERMORE COUNTY F D	4997	04	ALAMEDA	4	37 40	121 45	490	5P	5P			LIVERMORE ALMDA CTY F D
LOCKWOOD 2 N	5017	04	MONTEREY	24	35 58	121 05	1074		8A		C	ARCHIE M HEFFERLING
LODGEPOLE	[illegible]	05	TULARE	9	36 36	118 44	6735	8A	8A		C	U S NAT PARK SERVICE
LODI	[illegible]	05	SAN JOAQUIN	14	38 07	121 17	40	5P	5P	5P		CITY OF LODI
LOG SPRING	5043	02	TEHAMA	23	39 50	122 47	3050				S	CORPS OF ENGINEERS
LOMPOC	[illegible]	06	SNTA BARBARA	32	34 39	120 27	95	5P	5P			LOMPOC WATER TREAT. PL.
LONE PINE CTNWOOD PH	5067	07	INYO	19	36 27	118 03	3790				C	L A WTR & PWR DEPT
LONG BEACH PUB SVC	[illegible]	06	LOS ANGELES	13	33 47	118 12	[illegible]	5P	5P			PUBLIC SERVICE DEPT.
LONG BEACH WB AP	5085	06	LOS ANGELES	13	33 49	118 09	34	MID	MID		C	U S WEATHER BUREAU
LONG BELL STATION	[illegible]	[illegible]	[illegible]	7	41 28	121 2[illegible]	4375				S	DEPT OF WATER RESOURCES
LOOKOUT 3 WSW	[illegible]	02	MODOC	21	41 12	121 12	4180		9A			CHARLES SHEPHERD
LORAINE	[illegible]	05	KERN	10	35 18	118 26	2720				C	BURRELL REED
LOS ALAMOS	[illegible]	06	SNTA BARBARA	33	34 45	120 17	565		8A			LAUREN PAYNE
LOS ANGELES WB AIRPORT R	5114	06	LOS ANGELES	13	33 56	118 24	[illegible]	MID	MID		C	U S WEATHER BUREAU
LOS ANGELES CIVIC CTR R	5115	06	LOS ANGELES	13	34 03	118 14	270	MID	MID		C	LA CO AIR POL CON DIST
LOS BANOS	5118	05	MERCED	27	37 03	120 52	120	4P	8A			ROGER C RICE
LOS BANOS ARBURUA RCH	[illegible]	05	MERCED	27	36 53	120 54	[illegible]		SS			ARBURUA RANCH
LOS BANOS DET RESV	[illegible]	05	MERCED	27	37 0[illegible]	120 56	407	9A	9A	9A		DEPT. WATER RESOURCES
LOS GATOS	5123	04	SANTA CLARA	4	37 14	121 58	365	5P	5P			CITY OF LOS GATOS
LOS GATOS 4 SW	5125	04	SANTA CRUZ	4	37 11	122 02	2415		8A			ALLEN HELENIUS
LOS PRIETOS RANGER STA	5147	06	SNTA BARBARA	32	34 33	119 47	1024		4P			U S FOREST SERVICE
LOST HILLS	5151	05	KERN	10	35 37	119 41	295				C	KERN CO FSTRY & F D
LOWER KIBBEY RIDGE	[illegible]	05	TUOLUMNE	37	38 01	119 53	[illegible]				S	HETCH HETCHY WTR SUP
LOWER MEADOW	[illegible]	03	SIERRA	[illegible]	39 33	120 0[illegible]	[illegible]				S	[illegible]
LOWER OTAY RESERVOIR	5162	06	SAN DIEGO	33	32 37	116 56	540				C	SAN DIEGO WTR DEPT
LOYALTON	[illegible]	02	SIERRA	8	39 41	120 14	[illegible]		8A			PAUL [illegible]SEN
LUCERNE VALLEY	5182	07	SAN BERDINO	6	34 27	116 57	2957	5P	5P			CALIF DIV OF FERESTRY
LUCIA WILLOW SPRINGS	[illegible]	04	MONTEREY	4	35 53	121 27	355				C	STATE DIV OF HWYS
LUMBERYARD RS	[illegible]	05	EL DORADO	5	38 39	120 19	[illegible]				C	CALIF DEPT WATER RES
LYTLE CR FOOTHILL BLVD	[illegible]	06	SAN BERDINO	28	34 06	117 2[illegible]	[illegible]				C	SAN BERNARDINO FCD
LYTLE CREEK RANGER STA	5218	06	SAN BERDINO	28	34 14	117 27	2730		8A		C	U S FOREST SERVICE
MADELINE MNTNC STA	5231	02	LASSEN	18	41 04	120 28	5300		9A			STATE DIV OF HWYS
MADERA	5233	05	MADERA	27	36 58	120 04	268	8A	8A			STATE DIV OF FSTRY
MAD RIVER RANGER STA	5244	01	TRINITY	17	40 27	123 3[illegible]	[illegible]		8A			U S FOREST SERVICE
MAHNKE	5258	02	LAKE	23	38 51	122 47	2390				C	MRS M E MAHNKE
MAMMOTH PASS	5284	07	MONO	19	37 37	119 0[illegible]	[illegible]				S	DEPT WATER RESOURCES
MAMMOTH POOL	[illegible]	05	MADERA	27	37 2[illegible]	119 1[illegible]	[illegible]					SO. CALIF. EDISON CO.
MANTECA	[illegible]	05	SAN JOAQUIN	27	37 48	121 12	[illegible]	8A	8A	8A		SPRECKELS SUGAR CO.
MANZANA SCHOOL	[illegible]	06	SANTA BARBARA	33	34 49	120 [illegible]	[illegible]				C	COUNTY OF SANTA BARBARA
MANZANITA LAKE	[illegible]	02	SHASTA	23	40 32	121 34	[illegible]	8A	8A		H	U S NAT PARK SERVICE
MARE ISLAND	5333	01	SOLANO	17	38 06	122 16	52		MID			SAN FRAN BAY NAVAL SHY
MARICOPA	[illegible]	05	KERN	10	35 05	119 23	675	8A	8A			STANDARD OIL OF CALIF
MARIPOSA	[illegible]	05	MARIPOSA	27	37 29	119 5[illegible]	2011		9A			MRS GABRIELLE WILSON
MARKLEEVILLE	[illegible]	03	ALPINE	3	38 42	119 47	[illegible]				C	CLYDE B FAIRBANKS
MARKLEY COVE	[illegible]	02	NAPA	23	38 30	122 07	[illegible]	9A	9A	9A		U S BUR OF RECLAMATION
MARTINEZ 3 S	[illegible]	04	CONTRA COSTA	4	37 59	122 08	225				C	MARGARET S PLUMMER
MARTINEZ 3 SSE	[illegible]	04	CONTRA COSTA	4	37 58	122 0[illegible]	[illegible]		4P			FRANCIS C. [illegible]
MARTINEZ WATER PLANT	5378	04	CONTRA COSTA	4	38 01	122 07	[illegible]	9A	9A			MARTINEZ WTR PURIF PT
MARYSVILLE	5385	02	YUBA	[illegible]	39 09	121 35	60	9A	9A			MARYSVILLE FIRE DEPT
MATHER	[illegible]	05	TUOLUMNE	37	37 53	119 51	[illegible]		8A			CITY SAN FRANCISCO
MATILIJA DAM	5417	06	VENTURA	33	34 29	119 18	[illegible]				C	VENTURA C. FLOOD CONT.
MC CARTHY POINT	[illegible]	02	TEHAMA	23	40 11	121 41	[illegible]				S	U S WEATHER BUREAU
MC CLOUD	5449	02	SISKIYOU	21	41 16	122 09	[illegible]	8A	8A		C H	GINO L. ZANNI
MEADOW LAKE	[illegible]	05	FRESNO	27	37 05	119 24	[illegible]		7A			RADIO STATION KFRE-FM
MECCA FIRE STATION	5502	07	RIVERSIDE	6	33 34	116 04	-180	5P	5P			CALIF DIV OF FORESTRY
MEDICINE LAKE	[illegible]	01	SISKIYOU	12	41 35	121 37	6726				S	U S WEATHER BUREAU
MENDOTA DAM	[illegible]	05	FRESNO	27	36 47	120 22	[illegible]		7A			ERNEST MANGUS
MERCED FIRE STATION 2	5532	05	MERCED	[illegible]	37 18	120 29	[illegible]	4P	4P			CITY OF MERCED
MERCED	5535	05	MERCED	[illegible]	37 [illegible]	120 [illegible]	170				C	MERCED IRRIG DIST
MEYERS INSPECTION STA	5572	03	EL DORADO	[illegible]	38 51	120 01	6342		[illegible]			STATE OF CALIFORNIA
MICHIGAN BLUFF	5586	02	PLACER	1	39 03	120 44	[illegible]				C	R M POWELL
MIDDLETOWN	5598	02	LAKE	23	38 45	122 37	1122		8A			STATE DIV OF FSTRY
MILFORD LAUFMAN RS	[illegible]	03	LASSEN	18	40 09	120 21	4860				C	U S FOREST SERVICE
MILL CREEK INTAKE	5632	06	SAN BERDINO	28	34 05	116 56	4945				C	SO CALIF EDISON CO
MILO 5 NE	5669	05	TULARE	9	36 17	118 46	[illegible]				C	MRS ETHEL WALKER
MINERAL	5679	02	TEHAMA	23	40 21	121 36	4911	8A	8A		C H	U S NAT PARK SERVICE
MIRANDA 4 SE	[illegible]	01	HUMBOLDT	7	40 11	123 47	263				C	EUREKA WAO
MIRANDA SPENGLER RANCH	[illegible]	01	HUMBOLDT	7	40 12	123 46	[illegible]				C	ROBERT CRERAR
MITCHELL CAVERNS	5721	07	SAN BERDINO	6	34 56	115 32	[illegible]	5P	5P			CAL DIV BEACH & PKS
MITCHELL MEADOW	5723	05	FRESNO	11	36 45	118 43	9700				S	CORPS OF ENGINEERS
MODESTO	5738	05	STANISLAUS	37	37 39	121 [illegible]	91	MID	MID			MODESTO IRRIG DIST
MODESTO 2	5741	05	STANISLAUS	37	37 38	121 [illegible]	[illegible]				C	CITY OF MODESTO
MOJAVE	[illegible]	07	KERN	6	35 03	118 10	2735	8A	8A	8AC		KERN CO FIRE DEPT
MONACHE MEADOWS	5777	05	TULARE	[illegible]	36 [illegible]	118 10	[illegible]				S	CORPS OF ENGINEERS
MONO LAKE	5779	03	MONO	38	38 0[illegible]	119 09	6450	5P	5P		H	JACK PRESTON
MONTAGUE 3 E	[illegible]	01	SISKIYOU	12	41 43	122 28	[illegible]				C	ROGER SCHOEN
MONTEREY	5795	04	MONTEREY	4	36 36	121 54	345	6P	6P			ROBERT J RENARD
MONTEREY NAF	5799	04			36 36	121 52	[illegible]	10P	10P			
MOORPARK	5823	06	VENTURA	33	34 17	118 53	[illegible]		9A			VENTURA COUNTY FIRE DEP
MORAINE CREEK	5832	05	TULARE	11	36 43	118 34	8840				S	CORPS OF ENGINEERS
MORENA DAM	5840	06	SAN DIEGO	33	32 41	116 31	[illegible]				C	SAN DIEGO WATER CO
MORGAN HILL 2 E	5844	04	SANTA CLARA	4	37 08	121 37	225		8A			MRS THELMA F DOWNER
MORGAN HILL 6 WSW	5845	04	SANTA CLARA	20	37 06	121 45	640				C	BILL R. BR[illegible]
MORGAN HILL SCS	5853	04	SANTA CLARA	20	37 08	121 3[illegible]	350				C	U S SOIL CON SERVICE
MORONGO VALLEY	5863	07	SAN BERDINO	6	34 03	116 34	2580		7A			JAMES A FREEMAN
MORRO BAY FIRE DEPT	5866	04	SN LUIS OBPO	4	35 23	120 51	55	8A	8A			MORRO BAY F P DIST
MORRO BAY 3 N	5869	04	SN LUIS OBPO	4	35 25	120 51	670		MID			STANDARD OIL OF CALIF
MOUNTAIN HOME	5867	05	TULARE	10	36 [illegible]	118 43	[illegible]				S	U S ARMY ENGINEERS
MOUNTAIN PASS	5890	07	SAN BERDINO	6	35 28	115 32	[illegible]	3P	3P			MOUNTAIN PASS MINE
MT BALDY FC 85G	[illegible]	06	SAN BERDINO	28	34 14	117 39	4275		8A		C	U.S. FOREST SERVICE
MT BALDY NOTCH	[illegible]	06	SAN BERDINO	28	34 17	117 37	[illegible]	4P	4P		H	MT BALDY SKI LIFT INC
MOUNT DANAHER	5909	02	EL DORADO	1	38 49	120 4[illegible]	[illegible]		8A		C	STATE DIV OF FSTRY
MOUNT DIABLO N GATE	5915	04	CONTRA COSTA	4	37 52	121 56	2100	7A	7A			CAL DIV BEACH & PARK
MOUNT HAMILTON	5933	04	SANTA CLARA	4	37 20	121 39	4206	4P	4P		H	LICK OBSERVATORY
MOUNT HEBRON RS	5941	01	SISKIYOU	12	41 47	122 00	4250	8A	8A			U S FOREST SERVICE
MT HOUGH SNOW COURSE	[illegible]	02	PLUMAS	8	40 02	120 53	[illegible]				S	CALIF. DEPT. OF WATER
MOUNT MADONNA	5973	04	SANTA CRUZ	20	37 01	121 4[illegible]	[illegible]				C	JACK I SCHELL
MT SAN JACINTO WSP	5978	07	RIVERSIDE	6	33 48	116 38	8417	5P	5P			MT SAN JACINTO WSP
MOUNT SHASTA SLOPE R	5982	02	SISKIYOU	23	41 22	122 14	7500				S	DEPT WATER RESOURCES
MOUNT SHASTA WB CITY R	5983	02	SISKIYOU	23	41 19	122 19	3544	MID	MID		C H	U S WEATHER BUREAU
MOUNT TAMALPAIS 2 SW	5995	01	MARIN	17	37 54	122 35	1475				C	CALIF DIV BEACH & PKS
MOUNT WILSON FC 338 B	[illegible]	06	LOS ANGELES	13	34 14	118 04	5709	4P	4P		C H	U S WB OBSERVER
MUIR WOODS	6027	01	MARIN	17	37 54	122 34	225		5P			U S NAT PARK SERVICE
[illegible] BASIN	6032	01	TRINITY	35	41 [illegible]	122 3[illegible]	5700				S	DEPT WATER RESOURCES
MUSICK CREEK GUARD STA	6048	05	FRESNO	27	37 06	119 19	5522				C	PAUL H. RIGGS
NACIMIENTO DAM	6056	04	SAN LUIS OBP	24	35 46	120 53	770	8A	8A	8A		MONTEREY CTY PARKS DEPT
#NAPA STATE HOSPITAL	6074	01	NAPA	17	38 17	122 16	60	5P	5P			NAPA ST HOSP,FIRE DEPT
NAVARRO 1 NW	6105	01	MENDOCINO	17	39 10	123 34	[illegible]				C	MASONITE CORPORATION
NEEDLES	6115	07	SAN BERDINO	5	34 50	114 36	480				C	CITY OF NEEDLES
NEEDLES FAA AIRPORT	6118	07	SAN BERDINO	5	34 46	114 37	913	MID	MID			FED AVIATION AGENCY
NEVADA CITY	6136	02	NEVADA	39	39 16	121 01	2520	8A	8A			CITY OF NEVADA CITY
NEWARK	6144	04	ALAMEDA	4	37 31	122 02	10	8A	8A	8A		LESLIE SALT COMPANY
NEWBURY PARK 4 SW	6149	06	VENTURA	33	34 09	118 58	780		7A			RANCHO SIERRA VISTA
NEWHALL SOLEDAD FC32CE	6162	06	LOS ANGELES	29	34 23	118 32	1243		4P		C	LA COUNTY FLOOD CONT.
NEWMAN 2 NW	6168	05	STANISLAUS	27	37 21	121 03	108	5P	5P			RICHARD A SMITH
NEWPORT BEACH HARBOR	6175	06	ORANGE	33	33 36	117 53	10	5P	5P			ORANGE CO. HARBOR DIST
NEW YORK MTNS	6185	07	SAN BERDINO	6	35 15	115 18	[illegible]				S	C. T. SNYDER
NICOLAUS 2	6194	02	SUTTER	39	38 55	121 33	43		8A			RECLAMATION DIST 1001

STATION INDEX

STATION	INDEX NO	DIVISION	COUNTY	DRAINAGE	LATITUDE	LONGITUDE	ELEVATION	TEMP	PRECIP	EVAP	SPECIAL	OBSERVER
[illegible]	[illegible]		[illegible]				[illegible]		8A			IMPERIAL IRRIG DIST
[illegible]	[illegible]		[illegible]						8A			ANDREW MEHLSCHAU
[illegible]	[illegible]		GLEN								S	CORPS OF ENGINEERS
[illegible]	[illegible]		[illegible]		37 14			8A				U S FOREST SERVICE
[illegible]	[illegible]		[illegible]							C		MARIN COUNTY FIRE DEPT.
[illegible]	[illegible]		[illegible]									U S FOREST SERVICE
[illegible]	[illegible]		ALAMEDA							C		U S WEATHER BUREAU
[illegible]	[illegible]		[illegible]						5P			MRS LILLIAN DEL BONDIO
[illegible]	[illegible]		[illegible]							C		[illegible]
[illegible]	[illegible]		[illegible]						7A			ANDREW J BLANEY
[illegible]	[illegible]		SAN DIEGO					4P	4P			OCEANSIDE FIRE DEPT
[illegible]	[illegible]		[illegible]							C		OCEANSIDE WATER DEPT
[illegible]	[illegible]		[illegible]		33 09	116 08			8A			EARL G. CARTIER
[illegible]	[illegible]		FRESNO		36 18						S	PACIFIC TELCTEL CO
[illegible]	[illegible]		[illegible]					5P	5P			VENTURA CO FIRE DEPT
[illegible]	[illegible]		[illegible]								S	DEPT OF WTR RESOURCES
[illegible]	[illegible]		[illegible]						7A			J. T. SAILORS
[illegible]	[illegible]		[illegible]							C		CORPS OF ENGINEERS
[illegible]	[illegible]		[illegible]					8A	8A			ORANGE COVE CIT ASSN
[illegible]	[illegible]		[illegible]					4P	4P			CAL DIV BEACH & PARKS
[illegible]	[illegible]		[illegible]					8A	8A			ORLAND UNIT WU ASSN
[illegible]	[illegible]		[illegible]					5P	5P			E J ANDERSON
[illegible]	[illegible]	02	[illegible]									CITY OF OROVILLE
[illegible]	[illegible]		[illegible]			121 34			7A			ROBERT E SKINNER
[illegible]	[illegible]	02	[illegible]							C		STATE DIV OF FSTRY
[illegible]	[illegible]		MARIPOSA		37 38						S	U S NAT PARK SERVICE
[illegible]	[illegible]	06	[illegible]				49	8A	8A			CITY OF OXNARD
[illegible]	[illegible]		[illegible]						MID			CALIF DEPT OF WATER RES
[illegible]	[illegible]		[illegible]				3643		8A			FLOYD R POOLE
[illegible]	[illegible]		[illegible]						5P			F K BARK
[illegible]	[illegible]	04	[illegible]						8A			JOHN P JOHNALL
[illegible]	[illegible]	07	[illegible]				2596	5P	5P	C		PALMDALE IRRIG DIST
[illegible]	[illegible]	07	[illegible]				2517	MID	MID			FED AVIATION AGENCY
[illegible]	[illegible]	07	[illegible]	6	33 49		411	5P	5P			PALM SPGS FIRE DEPT
[illegible]	[illegible]	04	[illegible]				26	8A	8A	C		ENGINEERING DEPT
[illegible]	6650		[illegible]				1635		5P			JAMES S BELL
[illegible]	6657		[illegible]	33			5545	1P	1P	C	H	PALOMAR OBSERVATORY
[illegible]	[illegible]	06	LOS ANGELES	33		118 23	216		7A			SUPT. OF STREETS & PKS.
[illegible]	[illegible]	07	[illegible]								S	C. T. SNYDER
[illegible]	[illegible]	05	SAN BENITO	27	36 36		1255					MISS LILY BERG
[illegible]	6685		BUTTE					8A	8A			PARADISE FIRE DEPT.
[illegible]	[illegible]		[illegible]								S	HETCH HETCHY WTR SUP
[illegible]	[illegible]	07	[illegible]		34 17	114 10	736	7A	7A	C		METRO WATER DISTRICT
[illegible]	[illegible]		MONTEREY		35 53	120 26			7A			ROBERT H. DURHAM
[illegible]	6719		LOS ANGELES					4P	4P			PASADENA WATER DEPT
[illegible]	[illegible]		TEHAMA				755		8A	C		U S FOREST SERVICE
[illegible]	6730	04	SN LUIS OBPO					7P	7P			CITY OF PASO ROBLES
[illegible]	[illegible]		SN LUIS OBPO							C		FRANCIS F NELSON
[illegible]	[illegible]		SN LUIS OBPO				815	MID	MID			FED AVIATION AGENCY
[illegible]	6751	03	[illegible]								S	DEPT OF WATER RESOURCES
[illegible]	[illegible]		[illegible]			119 23			7A			HUDSON RANCH
PAYNES CREEK	6761		TEHAMA						7A			NELLIE THOMPSON
[illegible]	[illegible]		MODOC	21	41 27	120 14					S	CALIF DEPT WATER RES
[illegible]	6816		RIVERSIDE			117 14		2P	5P			STATE DIV OF FSTRY
[illegible]	6826		SONOMA						5P	C		PETALUMA FIRE STA # 2
[illegible]	[illegible]		VENTURA						MID			VENTURA COUNTY FCD
[illegible]	[illegible]		LOS ANGELES						5P			L A CO FIRE DEPT
[illegible]	[illegible]		[illegible]							C		USFS DISTRICT RANGER
[illegible]	6896	05	[illegible]		35 49				7A			CORPS OF ENGINEERS
[illegible]	[illegible]	06	VENTURA							C		VENTURA CTY FLD CONTROL
[illegible]	[illegible]		SAN BENITO		36 29			4P	4P			U S NAT PARK SERVICE
[illegible]	[illegible]		VENTURA		34 24	118 45			7A			CAMULOS RANCH
[illegible]	[illegible]		[illegible]					5P	5P			POLICE DEPARTMENT
[illegible]	[illegible]		SHASTA		40 59				3P			P G & E COMPANY
[illegible]	[illegible]		EL DORADO					8A	8A			P G & E COMPANY
[illegible]	[illegible]		[illegible]					4P	4P	4P		INST FST GENETICS
[illegible]	[illegible]		[illegible]							C		CITY OF PLACERVILLE
[illegible]	6972		[illegible]								S	U S F S CAL DEPT WTR
[illegible]	[illegible]	02	[illegible]					5P	5P			PLATINA HWY MTC STN
[illegible]	[illegible]	02	PLUMAS							C		PLUMAS EUREKA ST. PK.
[illegible]	[illegible]		MENDOCINO		36 55		410	5P	5P	C		CALIF DIV OF FORESTRY
[illegible]	7016		STA BARBARA	33	34 34		75		11P			U S COAST GUARD
[illegible]	7024		SN LUIS OBPO	4	35 40	121	59	11P	11P			U S COAST GUARD
[illegible]	[illegible]	06	LOS ANGELES	26	34 04	117 49	740	8A	8A			WEATHER BUREAU OFFICE
[illegible]	7070	04	CONTRA COSTA	4	38			5P	5P			U S NAVAL MAGAZINE
[illegible]	7077	05	TULARE	9	36			8A	8A			JOHN H OSTRELL
[illegible]	7085		PLUMAS	8	39 49		4638	4P	4P	C		F. W. COLE
[illegible]	7093		TULARE		35 48	118 34					S	CORPS OF ENGINEERS
[illegible]	7096	05	TULARE		35 48	118 39		5S	7A			PANORAMA HTS LODGE
[illegible]	[illegible]		[illegible]							C		CORPS OF ENGINEERS
[illegible]	[illegible]		MENDOCINO	22	39 27			4P	4P	C		P G & E COMPANY
[illegible]	7111	06	SAN DIEGO	33	32 57				4P			POWAY FIRE DEPT
PRADO DAM	7123		RIVERSIDE	29	33 53	117 38				C		CORPS OF ENGINEERS
[illegible]	7150		MONTEREY	24	36		2300	5S	5S			NELSON H PALMER
[illegible]	7179	5	TULARE		36 07	118 32	7200				S	CORPS OF ENGINEERS
[illegible]	[illegible]		PLUMAS	9	39 56	120 56		8A	8A		H	U S FOREST SERVICE
[illegible]	[illegible]		SAN DIEGO	33	33 04	116 51		4P	4P			LOUIS B SPAULDING
[illegible]	[illegible]	6	SAN DIEGO	33	33	116 3			6P			B. W. PATTERSON
[illegible]	[illegible]	7	KERN		35 22	117 39	3570	4P	4P			KERN CO FIRE DEPT
RATTLESNAKE CREEK	7259	5	FRESNO		35 59	118 43					S	CORPS OF ENGINEERS
[illegible]	[illegible]	02	TEHAMA		40 59		342	MID	MID	C		U S WEATHER BUREAU
REDDING 5 SSE	[illegible]	2	SHASTA		30	122 22	425			C		CITY OF REDDING
[illegible]	7296	02	SHASTA	23	40 35	122 24	580	5P	5P			REDDING FIRE DEPT
[illegible]	[illegible]	06	SAN BERDINO		34 03	117	1318	MID	2P			REDLANDS DAILY FACTS
[illegible]	7339		SAN MATEO	4	37 29	122	31	5P	5P			CITY FIRE DEPT STA 2
[illegible]	7351		MENDOCINO		39 18	123 12	718			C		THOMAS M JAMESON
REPRESA	[illegible]		SACRAMENTO	1	38 42	121	295		MID			FOLSOM STATE PRISON
[illegible]	[illegible]		HUMBOLDT	7	40 02	123 47	500	8A	8A			CALIF DIV BEACH & PKS
[illegible]	7414	04	CONTRA COSTA	4	37 56	122	55	8A	8A			CITY OF RICHMOND
[illegible]	7446	02	SHASTA						8A			U S ARMY DEPOT
RIVERSIDE FIRE STA #3	7470	06	RIVERSIDE	28	33 57	117 23		5P	5P			RIVERSIDE FIRE DEPT
RIVERSIDE EXP STA R	[illegible]	5	RIVERSIDE	28	33 58	117 21		8A	8A	HACU		CITRUS RES & AG EXP STA
[illegible]	7489		EL DORADO		38 54					C		SAC MUNIC UTL DIST
[illegible]	[illegible]	05	PLACER			120 30					S	DEPT OF WATER RESOURCES
[illegible]	[illegible]	07	INYO		37 27	118 44	9670				S	DEPT WATER RESOURCES
[illegible]	7516	02	PLACER		38 48	121 14	242	8A	8A			RAYMOND H JOHNSON
[illegible]	[illegible]	05	TULARE	10	36 04	118 38	6240				S	CORPS OF ENGINEERS
[illegible]	[illegible]	5	FRESNO	27	37 19	118 52					S	SO CALIF EDISON CO
[illegible]	7579	05	TULARE	10	35 58	118 21					S	CALIF STATE ENG
[illegible]	[illegible]		SHASTA		40 49	121 56			8A	C		MRS MARIAN L BERTAGNA
[illegible]	[illegible]		SAN BERDINO		34 12	117 05				C		STATE DIV OF HWYS
[illegible]	[illegible]	5	TUOLUMNE	37	38 06	119 51					S	HETCH HETCHY WTR SUP
[illegible]	[illegible]		SACRAMENTO		38 3		17	MID	MID	C		U S WEATHER BUREAU
#SACRAMENTO WB CITY R	[illegible]		SACRAMENTO	23	38 35		19	MID	MID			U S WEATHER BUREAU
[illegible]	[illegible]	02	TEHAMA		40 10	122 48	3850				S	U S WEATHER BUREAU
[illegible]	7641	03	NEVADA		39 26	120 14	6337		5P			UNIVERSITY OF CALIF
[illegible]	7643		[illegible]		38 30	122 28	225	6P	6P			EDWIN L PAULSON
[illegible]	7646		NAPA		38 30	122 32				C		EDWIN H LEARNED
[illegible]	[illegible]		NAPA	23	38 34	122 23				C		PARISH RANCH
[illegible]	[illegible]	04	CONTRA COSTA	4	37 50	122 06		7P	7P			BROTHER U BENEDICT
[illegible]	7668		MONTEREY			121 37		5P	5P			SALINAS RURAL F D
[illegible]	[illegible]		MONTEREY			121 36	75	MID	MID			FED AVIATION AGENCY
SALINAS DAM	7672		SN LUIS OBPO		35 20		1375		8A			SALINAS DAM OPERATORS
[illegible]	7681	06	[illegible]	32	34 35		250		8A			JOE CARRAL JR
SALT SPRINGS PWR HOUSE	[illegible]	05	[illegible]					3P	3P	3P		P G & E COMPANY
SAN ANDREAS 2 S	[illegible]		CALAVERAS	2	38 10	120 40			7A			CALAVERAS CEMENT CO
[illegible]	7714	04	MONTEREY		36 01		1060	5P	5P			SAN ANTONIO MISSION
SAN ARDO	7716		MONTEREY		36 02	120 54			8A			MRS JEAN BRINAN
[illegible]	7719	04	SAN BENITO		36 31	121 05				C		JOHN M SHIELDS
[illegible]	[illegible]		[illegible]		34 08			4P	4P			S B COUNTY HOSPITAL
[illegible]	[illegible]	04	MONTEREY	4	36 26				7A			CALIF WTR & TEL CO
SANDBERG PTL FC130B	[illegible]		LOS ANGELES	19	34 45				4P			L A CO FIRE DEPT
SANDBERG WB R	[illegible]		[illegible]		34 45			MID	MID	C		U S WEATHER BUREAU
[illegible]	[illegible]		SAN DIEGO			117 10	3	MID	MID			U S WEATHER BUREAU
[illegible]	[illegible]		[illegible]			117 48			8A			SAN DIMAS FIRE STA
[illegible]	7750		[illegible]		34 12		2720			C		U S FOREST SERVICE
[illegible]	[illegible]	04	SANTA CLARA			121 20				C		STATE DIV OF HWYS
[illegible]	[illegible]		LOS ANGELES		34 17			5P	5P			FARMERS INS GROUP
[illegible]	[illegible]	06	[illegible]	13	34 19	118 30				C		CORPS OF ENGINEERS
[illegible]	[illegible]		SAN FRANCISCO	4	37 46					C		CITY SAN FRANCISCO

STATION	INDEX NO.	DIVISION	COUNTY	DRAINAGE	LATITUDE	LONGITUDE	ELEVATION	TEMP	PRECIP	EVAP	SPECIAL	OBSERVER
SAN FRANCISCO WB AP R	7769	04	SAN MATEO	4	37 37	122 23	8	MID	MID	C		U S WEATHER BUREAU
#U S FEDERAL B I DING R	7772	04	SN FRANCISCO	4	37 47	122 25	52	MID	MID	C		U S WEATHER BUREAU
SAN GABRIEL CANYON PH	7776	06	LOS ANGELES	28	34 09	117 54	744		5P			PASADENA WATER DEPT
SAN GABRIEL DM FC425BE	7779	06	LOS ANGELES	28	34 12	117 52	1484		5P	C		ORBIN R. WATKINS
SAN GABRIEL FIRE DEPT	7785	06	LOS ANGELES	13	34 06	118 06	450	4P	4P			CITY FIRE DEPARTMENT
SAN GREGORIO 2 SE	7807	4	SAN MATEO	4	37 18	122 22	275	7P	7P			GARY J. ARATA
SAN JACINTO	7810	06	RIVERSIDE	33	33 47	116 58	1535	7P	7P			BYRON JOHANSEN
SAN JACINTO RANGER STA	7813	06	RIVERSIDE	33	33 47	116 58	1560			C		STATE DIV OF FSTRY
SAN JOAQUIN EXP RANGE	7817	05	MADERA	27	37 05	119 43	1050			C		U S FOREST SERVICE
SAN JOSE R	7821	04	SANTA CLARA	4	37 21	121 54	67	4P	4P	C		CITY OF SAN JOSE
SAN JUAN BAUTISTA 3SSE	7834	04	SAN BENITO	27	36 48	121 31	550			C		MRS. SANDRA J. KNOLL
SAN JUAN GUARD STATION	7837	06	ORANGE	33	33 36	117 31	730			C		CORPS OF ENGINEERS
SAN LUIS DAM	7844	05	MERCED	27	37 03	121 04	277	8A	8A	8AC		DEPT WATER RESOURCES
SAN LUIS OBISPO POLY	7851	04	SN LUIS OBPO	4	34 31	120 40	315	7A	7A	C		CAL STATE POLY COL
SAN MARCOS PASS	7859	06	SAN BARBARA	32	34 32	119 49	2300			C		CTY OF SANTA BARBARA
#SAN MATEO	7864	04	SAN MATEO	4	37 32	122 18	21	5P	5P			CITY FIRE DEPARTMENT
SAN NICOLAS ISLAND	7870	06	VENTURA	33	33 14	119 27	502	MID	MID	C		U S WEATHER BUREAU
#SAN RAFAEL	7880	01	MARIN	17	37 58	122 32	40	4P	4P			INDEPENDENT JOURNAL
SANTA ANA FIRE STATION	7888	06	ORANGE	28	33 45	117 52	115	4P	4P			SANTA ANA FIRE DEPT
SANTA ANA RIVER PH 3	7891	06	SAN BERDINO	29	34 06	117 06	1970			C		SO CALIF EDISON CO
SANTA ANITA FERN FC432	7897	06	LOS ANGELES	13	34 13	118 01	2035		5P			LOUIS LUEBKERT
SANTA BARBARA	7902	06	SNTA BARBARA	33	34 25	119 41	5	8A	8A	C		SANTA BARBARA SWG. TR.
SANTA BARBARA FAA AP	7905	06	SNTA BARBARA	33	34 26	119 50	9	MID	MID			FED AVIATION AGENCY
SANTA BARBARA T. PEAK	7909	06	SNTA BARBARA	32	34 32	119 57	4000		5P			TV STATION KEYT
SANTA CLARA UNIVERSITY	7912	04	SANTA CLARA	4	37 21	121 56	88	5P	5P			UNIV OF SANTA CLARA
SANTA CRUZ	7916	04	SANTA CRUZ	4	36 59	122 01	125	5P	5P			ROBERT E BURTON
SANTA FE DAM R	7926	06	LOS ANGELES	13	34 07	117 58	427			C		CORPS OF ENGINEERS
SANTA MARGARITA 2 SW	7932	04	SN LUIS OBPO	24	35 22	120 38	1200		6P			JOSEPH C MC KUSICK
SANTA MARGARITA BOOST	7933	04	SN LUIS OBPO	24	35 22	120 38	1100		8A			RICHARD S PILECKI
SANTA MARIA WB AIRPORTR	7946	06	SNTA BARBARA	30	34 54	120 27	236	MID	MID	C		U S WEATHER BUREAU
SANTA MONICA	7951	06	LOS ANGELES	33	34 01	118 29	64		4P			CITY SANTA MONICA
#SANTA MONICA PIER	7953	06	LOS ANGELES	33	34 00	118 30	15	4P	4P			S M LIFEGUARD SER
SANTA PAULA	7957	06	VENTURA	29	34 21	119 05	263	4P	8A			VENT RA CO FIRE DEPT
SANTA ROSA	7965	01	SONOMA	22	38 27	122 42	167	4P	4P			CLARENCE S NEWBERRY
SANTA YNEZ	7976	06	SNTA BARBARA	32	34 37	120 05	600			C		SANTA BARBARA COUNTY
SANTIAGO DAM	7987	06	ORANGE	28	33 47	117 43	855			C		WILLIAM D SAPPINGTON
SAUGUS PWR PL NO 1	8014	06	LOS ANGELES	29	34 35	118 27	2105		6A			L A WTR & PWR DEPT
SAWYERS BAR RANGER STA	8025	01	SISKIYOU	12	41 18	123 08	2169	8A	8A			U S FOREST SERVICE
#SCOTIA	8045	01	HUMBOLDT	7	40 29	124 06	139	8A	8A			PACIFIC LUMBER CO
SEARSVILLE LAKE	8068	04	SAN MATEO	4	37 24	122 14	350		8A			AUSTIN CLAPP
SEBASTOPOL 4 SSF	8072	01	SONOMA	17	38 21	122 49	145			C		GEO A NAHMENS
SECRET VALLEY	8074	03	LASSEN	18	40 31	120 16	4440		6A			MRS GEORGE W RUMBO
SEPULVEDA DAM	8092	06	LOS ANGELES	13	34 10	118 28	740			C		CORPS OF ENGINEERS
SHASTA DAM	8135	02	SHASTA	23	40 43	122 25	1076	8A	8A	8AC	H	U S BUR RECLAMATION
SHELTER COVE	8162	01	HUMBOLDT	17	40 02	124 04	232	5P	5P			MRS MARILYN F MACHI
SHINGLE SPRINGS	8173	02	EL DORADO	1	38 40	120 55	1375		7A			THEODORE B HEUSNER
SHINGLETOWN 2 E	8175	02	SHASTA	23	40 30	121 51	3535		7A			MRS JANICE M SUTTER
SIERRA CITY	8217	02	SIERRA	39	39 34	120 38	4180	6P	6P		H	MRS. JEANNE W. MCMAHAN
SIERRAVILLE RANGER STA	8218	02	SIERRA	8	39 35	120 22	4975	8A	8A	C	H	U S FOREST SERVICE
SIGNAL HILL FC 415	8230	06	LOS ANGELES	13	33 48	118 10	100		5P	C		GEORGE I OSBORN
SILVERADO RANGER STA	8243	06	ORANGE	28	33 45	117 39	1055			C		CORPS OF ENGINEERS
SKAGGS SPGS LAS LOMAS	8272	01	SONOMA	22	38 41	123 08	1930		8A		H	JOHN K LEITHOLD
SLACK CANYON	8276	04	MONTEREY	24	36 05	120 40	1730			C		STATE DIV OF FSTRY
SNOW CREEK UPPER	8317	07	RIVERSIDE	6	33 52	116 41	1940		7A			DESERT WATER AGENCY
SNOW FLAT	8318	05	MARIPOSA	14	37 50	119 30	8700				S	DEPT WATER RESOURCES
SODA SPRINGS 1 E R	8332	02	NEVADA	39	39 19	120 22	6885	8A	8A	C	H	ROBERT MAUGHAN
SOLEDAD	8338	04	MONTEREY	24	36 26	121 20	195		8A			JOHN N FRANCIONI
SOMERSET 5 ESE	8344	05	EL DORADO	16	38 37	120 36	3160			C		JACK A. HASELEY
SOMIS 3 NW	8349	06	VENTURA	33	34 17	119 03	510		8A			BERYLWOOD INVEST CO
SONOMA	8351	01	SONOMA	17	38 17	122 27	70	5P	5P			LAURENCE W DICKEY
SONORA RS	8353	05	TUOLUMNE	37	37 59	120 23	1749	8A	8A		H	STATE DIV.OF FORESTRY
SONORA JUNCTION	8355	03	MONO	38	38 21	119 27	6806			C		STATE DIV OF HWYS
S E FARALLON	8376	04	SAN FRANCISC	4	37 42	123 00	35			C		U S COAST GUARD
SO ENTRANCE YOSEMITE	8380	05	MARIPOSA	14	37 30	119 38	5120	8A	8A		H	U S NAT PARK SERVICE
SOUTH LAKE	8406	07	INYO	19	37 11	118 34	9580				S	SOUTHERN CALIF EDISON C
SPADRA PAC FC 356 C	8436	06	LOS ANGELES	28	34 03	117 49	676		4P	C		J. E. STULL
SPRECKELS HWY BRIDGE	8446	04	MONTEREY	24	36 38	121 41	40		8A			U S WEATHER BUREAU
SPRINGVILLE 7 ENE	8455	05	TULARE	9	36 10	118 42	2470		7A			ELMER A SUTTON
SPRINGVILLE RANGER STA	8460	05	TULARE	9	36 08	118 48	1190			C		U S FOREST SERVICE
SPRINGVILLE T LF HOWKS	8463	05	TULARE	9	36 12	118 39	4170			C		P G & E COMPANY
SQUAW VALLEY	8474	03	PLACER	36	39 12	120 14	6235	8A	8A		H	SQUAW VALLEY STATE PK
SQUIRREL INN 2	8479	07	SAN BERDINO	15	34 14	117 14	5680	5P	5P		H	LEROY KEMP
STANDISH 1 E	8487	03	LASSEN	18	40 22	120 24	4030		8A			RAY C FRALEY
STANDISH HICKEY ST PK	8490	01	MENDOCINO	7	39 53	123 44	850		9A			CAL DIV BEACH & PKS
STANISLAUS POWER HO SE	8499	05	TUOLUMNE	34	38 08	120 22	1060		1P			P G & E COMPANY
STATE LAKES	8510	05	FRESNO	11	36 56	118 35	10300				S	CORPS OF ENGINEERS
STIRLING CITY RS	8544	02	BUTTE	8	39 54	121 32	3518			C		STATE DIV OF FSTRY
STOCKTON DISPOSAL PL	8554	05	SAN JOAQUIN	27	37 56	121 20	11			C		CITY OF STOCKTON
#STOCKTON WBAP	8558	05	SAN JOAQUIN	27	37 54	121 15	22	MID	MID			U S WEATHER BUREAU
STOCKTON FIRE STA NO 4	8560	05	SAN JOAQUIN	27	38 00	121 19	12	8A	8A			STOCKTON FIRE STA NO 4
STONYFORD COOLEY RANCH	8578	02	COLUSA	23	39 15	122 40	3015		8A			FRED H COOLEY
STONYFORD RANGER STA	8580	02	COLUSA	23	39 23	122 33	1168		8A			U S FOREST SERVICE
STONY GORGE RESERVOIR	8587	02	GLENN	23	39 35	122 32	791	5P	5P	C		ORLAND UNIT WU ASSN
STOUTS MEADOW	8591	02	SHASTA	21	41 10	121 56	5300				S	DEPT WATER RESOURCES
STRAWBERRY VALLEY	8606	02	YUBA	39	39 34	121 06	3808	5P	5P		H	MRS. LILLIAN MAGRUDER
SUEY RANCH	8627	06	SN LUIS OBPO	30	35 00	120 23	390		5P			SUEY RANCH
SUMMIT MEADOW	8648	05	FRESNO	11	37 05	119 13	6240				S	DEPT OF WTR RESOURCES
SUNSET BEACH STATE PK	8680	04	SANTA CRUZ	20	36 54	121 50	85			C		CAL DIV BEACH & PARK
SURF 2 ENE	8697	06	SNTA BARBARA	32	34 41	120 34	110			C		U S AIR FORCE
SUSANA KNOLLS	8700	06	VENTURA	33	34 16	118 40	1085		8A			SUSANA KN FIRE STA
SUSANVILLE AIRPORT	8702	03	LASSEN	18	40 23	120 34	4148	MID	MID		H	DAVID BARR
SUSANVILLE 1 WNW	8703	03	LASSEN	18	40 26	120 40	4555			C		STATE DIV OF FSTRY
SUTTER HILL RANGER STA	8713	05	AMADOR	16	38 23	120 48	1506		8A			STATE DIV OF FSTRY
SWAIN MOUNTAIN	8716	02	PLUMAS	8	40 27	121 06	6160				S	CALIF DEPT WATER RES
TAFT	8752	05	KERN	10	35 09	119 28	1025			C		KERN CO FSTRY & FD
TAHOE CITY	8758	03	PLACER	36	39 10	120 08	6230	8A	8A	8A	H	MRS. ESTHER BEATTY
TAHOE VALLEY FAA AP	8762	03	EL DORADO	36	38 54	120 00	6254	4P				FED AVIATION AGENCY
TALBOT CAMP	8771	02	PLACER	1	39 12	120 22	6000				S	CLOSED 10/8/68
TEHACHAPI	8826	05	KERN	10	35 08	118 27	3975	5P	5P		H	HARRY M. COWAN
TEHACHAPI AIRPORT	8832	05	KERN	10	35 08	118 26	3960			C		TEHACHAPI CUMMINGS
TEJON RANCHO	8839	05	KERN	10	35 02	118 45	1425	5P	5P			TEJON RANCH COMPANY
TERMO	8873	03	LASSEN	18	40 52	120 27	5300	6P	6P	C		SULO E LAKSO
THE CEDARS	8881	02	PLACER	1	39 15	120 21	5900				S	DEPT OF WATER RESOURCES
THE GEYSERS	8885	01	SONOMA	22	38 48	122 50	1068			C		MRS FAYE DEWEY
THERMAL FAA AIRPORT	8892	07	RIVERSIDE	6	33 38	116 10	-120	MID	MID	C		FED AVIATION AGENCY
THOUSAND OAKS	8905	06	VENTURA	33	34 11	118 51	810		8A			VENTURA CO FIRE DEPT
THREE MILE VALLEY	8909	02	PLUMAS	8	39 54	120 34	5900				S	CALIF DEPT WATER RES
THREE RIVERS 6 SE	8912	05	TULARE	9	36 22	118 51	2200			C		GLENN BAKER
THREE RVRS EDISON PH 2	8914	05	TULARE	9	36 28	118 53	950	2P	2P			SO CALIF EDISON CO
THREE RVRS EDISON PH 1	8917	05	TULARE	9	36 28	118 52	1140			C		SO CALIF EDISON CO
TIGER CREEK PH	8948	05	AMADOR	16	38 27	120 29	2355	4P	4P	C		P G & E COMPANY
TOPANGA PATROL STA FC6	8967	06	LOS ANGELES	33	34 05	118 36	745		5P			L A CO FIRE DEPT
TORRANCE	8973	06	LOS ANGELES	33	33 48	118 20	110	4P	4P			TORRANCE MUN AIRPORT
TRABUCO CANYON	8992	06	ORANGE	33	33 39	117 36	970			C		ORANGE CO PARK DEPT
TRACY 2 SSE	8997	05	SAN JOAQUIN	27	37 43	121 25	105			C		AAGE R TUGEL
TRACY CARBONA	8999	05	SAN JOAQUIN	27	37 42	121 25	140	8A	8A			BANTA CARBONA IR CO
TRACY PUMPING PLANT	9001	05	ALAMEDA	27	37 48	121 35	61	6P	6P	6P		U S BUR RECLAMATION
TRINITY DAM VISTA PT	9024	01	TRINITY	35	40 48	122 46	2500	8A	8A	8A		U S BUR RECLAMATION
TRONA	9035	07	SAN BERDINO	6	35 47	117 23	1695	8A	8A			AMERICAN P & C CORP
TROUGH SPRING	9037	02	COLUSA	23	39 18	122 39	4000				S	CORPS OF ENGINEERS
TRUCKEE RANGER STATION	9043	03	NEVADA	36	39 20	120 11	5995	8A	8A	C		U S FOREST SERVICE
TUJUNGA	9047	06	LOS ANGELES	13	34 16	118 18	1690	7P	7P			JAMES D. PARRA
TUJUNGA MILL CR FC 470	9049	06	LOS ANGELES	13	34 23	118 05	4045			C		LOS ANGELES CO FCD
TULEFIELD	9052	05	KERN	10	35 09	119 01	295		7A			KERN COUNTY LAND CO
TULELAKE R	9053	01	SISKIYOU	12	41 58	121 28	4035	5P	5P	5PC	H	TULELAKE IRRIG DIST
TUNNEL RANGER STATION	9061	05	TULARE	10	36 22	118 17	8950				S	U S WEATHER BUREAU
TUOLUMNE MEADOWS	9063	05	TUOLUMNE	37	37 53	119 20	8600				S	DEPT WATER RESOURCES
TURLOCK	9073	05	STANISLAUS	14	37 29	120 51	115		8A			CARL A PEARSON
TUSTIN IRVINE RANCH	9087	06	ORANGE	33	33 44	117 47	118	3P	3P			THE IRVINE COMPANY
TWENTY MILE HOLLOW	9097	02	TEHAMA	23	40 08	121 48	2800				S	DEPT OF WATER RESOURCES
TWENTYNINE PALMS	9099	07	SAN BERDINO	6	34 08	116 02	1975	5P	5P			U S NAT PARK SERVICE
TWIN LAKES	9105	02	ALPINE	1	38 42	120 02	7829	4P	4P		H	P G & E COMPANY
TWITCHELL DAM	9111	06	SNTA BARBARA	30	34 59	120 19	582	4P	4P	4P		SANTA MARIA VLY WCD
UHL RANGER STATION	9120	05	TULARE	9	35 53	118 39	3680			C		U S FOREST SERVICE
#UKIAH	9122	01	MENDOCINO	22	39 09	123 12	623	5P	5P			CITY FIRE DEPARTMENT
UKIAH 4 WSW	9124	01	MENDOCINO	22	39 08	123 16	1900		8A			MRS MARJORIE S DORY
#U C L A	9152	06	LOS ANGELES	33	34 04	118 27	430	4P	4P			U C L A
UPLAND 3 N	9158	06	SAN BERDINO	28	34 08	117 39	1605	5P	5P			LIBERTY GROVES CORP
UPPER LAKE 7 W	9167	02	LAKE	23	39 11	123 02	1524		4P			EDGAR J SCHUETTE
UPPER MATTOLE	9177	01	HUMBOLDT	17	40 15	124 11	255		5P			WESLEY C ROSCOE

STATION INDEX

STATION	INDEX NO.	DIVISION	COUNTY	DRAINAGE ‡	LATITUDE	LONGITUDE	ELEVATION	OBSERVATION TIME AND TABLES: TEMP	PRECIP	EVAP	SPECIAL	OBSERVER
UPR SAN LEANDRO FILTER	9185	04	ALAMEDA	4	37 46	122 10	394	6A	6A		E	E BAY MUN UTIL DIST
UPPER TRES PINOS	9184	04	SAN BENITO	20	36 38	121 02	2050				C	FLOOD RANCHER
VACAVILLE	9200	02	SOLANO	23	38 22	121 57	135	5P	5P			VACAVILLE FIRE DIST
VALLEJO	9221	04	MONTEREY	24	35 53	121 42	947			C		MISS JUDY A. WOLF
VALLEY CENTER 2 NNE	9232	06	SAN DIEGO	33	33 14	117 01	1390		4P			VALLEY CNT MUN WATER
VALYERMO RANGER STA	9251	07	LOS ANGELES	5	34 27	117 51	3775	3P	3P			U S FOREST SERVICE
VAN NUYS FC 138	9269	06	LOS ANGELES	13	34 11	118 27	695		3P			VAN NUYS PUBLISH CO
VENADO	9273	01	SONOMA	22	38 37	123 01	1240			C		SONOMA CRC AND WTR CO
VENTUCOPA R S	9283	06	SANTA BARBARA	30	34 51	119 29	2749			C		S FOREST SERVICE
VENTURA	9285	06	VENTURA	33	34 17	119 17	205		8A			CO. FLOOD CONTROL DIST
VERMILION VALLEY	9301	05	FRESNO	27	37 22	118 59	7520				S	SO CALIF EDISON CO
VICTORVILLE PUMP PLANT	9325	07	SAN BERDINO	15	34 32	117 18	2258	8A	8A	C		VICTOR CO WATER DIST
VIOLETTE MEADOW	9328	05	FRESNO	11	36 45	118 25	9550				S	CORPS OF ENGINEERS
VINCENT FIRE STA FC120	9345	06	LOS ANGELES	29	34 29	118 09	3135		5P			L A CO FIRE DEPT
VINTON	9351	02	PLUMAS	8	39 49	120 11	4950		4P			FRANK DOTTA
VISALIA	9367	05	TULARE	9	36 20	119 18	334	8A	8A			VISALIA FIRE DEPARTMENT
VISTA 2 NNE	9378	06	SAN DIEGO	33	33 14	117 14	510	5P	5P			VISTA FIRE DEPT
VOLMERS	9386	02	SHASTA	23	40 57	122 26	1310		8A	C		W. FRED BORING
VOLTA POWER HOUSE	9393	02	SHASTA	23	40 28	121 52	3200	4P	4P	C		P G & E COMPANY
WALLACE 1 SE	9418	05	CALAVERAS	7	38 11	120 58	214		8A			CLARKSON E JAN SCHAICK
WALMAR SCHOOL	9420	04	CONTRA COSTA	4	37 57	122 05	120		5P			MRS. JOAN THOMAS
WALNUT CREEK 7 ESE	9423	04	CONTRA COSTA	4	37 53	122 07	245	5P	5P			JOHN F. TERRY
WALNUT CREEK 2 ENE	9426	04	CONTRA COSTA	4	37 54	122 01	270			C		TOMAS S VANASEK
WALNUT CREEK 4 E	9427	04	CONTRA COSTA	4	37 54	121 59	400		8A			MRS. BETTY FAIRCLOUGH
WALNUT PTL STA FC102B	9431	06	LOS ANGELES	26	34 00	117 52	488		8A			L A CO FIRE DEPT
WARNER SPRINGS	9447	06	SAN DIEGO	33	33 17	116 38	3180	4P	4P	C		WARNERS RESORT CO
WASCO	9452	05	KERN	10	35 36	119 20	333	8A	8A			KERN CO FSTRY & F D
WASILDA PHOENIX RANCH	9458	06	SANTA BARBARA	30	34 59	119 54	2370			C		PHOENIX RANCH
WATSONVILLE WATERWORKS	9473	04	SANTA CRUZ	20	36 56	121 46	95	8A	8A			CITY OF WATSONVILLE
WAWONA RANGER STATION	9482	05	MARIPOSA	14	37 32	119 40	3945			C		U S NAT PARK SERVICE
WEAVERVILLE RANGER STA	9490	01	TRINITY	35	40 44	122 56	2050	8A	8A	C		U S FOREST SERVICE
WEED FIRE DEPARTMENT	9499	1	SISKIYOU	12	41 26	122 23	3593	8A	8A			WEED FIRE DEPARTMENT
WELDON 1 WSW	9512	05	KERN	10	35 40	118 48	2680			C		GERVON J BLUNT
WENDEL 10 SE	9526	03	LASSEN	18	40 16	120 04	4035		3P			ED FILIPELLI
WEST BIG PINE LOOKOUT	9532	06	SANTA BARBARA	32	34 42	119 40	6280				S	U S WEATHER BUREAU
WESTHAVEN	9560	05	FRESNO	11	36 13	119 54	285		7A			BOSTON RANCH CO
WEST POINT	9562	05	CALAVERAS	16	38 24	120 37	2870		8A			STATE DIV OF FORESTRY
WESTVILLE	9597	02	PLACER	1	39 11	120 39	5290				S	DEPT WATER RESOURCES
WET MEADOW	9602	05	TULARE	10	36 21	118 34	8400				S	CORPS OF ENGINEERS
WHEATLAND 6 NE	9605	02	YUBA	39	39 02	121 43	205			C		ESTATE OF SAMUEL DAMON
WHISKEYTOWN RES	9621	02	SHASTA	23	40 37	122 35	1295	8A	8A	8A		U S BUR RECLAMATION
WHITE MOUNTAIN 1	9632	07	MONO	8	37 30	118 15	10150	8A	8A		H	UNIVERSITY OF CALIF
WHITE MOUNTAIN 2	9633	07	MONO	8	37 38	118 14	12470	8A	8A		H	UNIVERSITY OF CALIF
WHITE MTN STORAGE	9635	07	SAN BERDINO	8	36 20	117 20	7200				S	STATE OF CALIFORNIA
WHITTIER CTY H FC 106C	9660	06	LOS ANGELES	26	33 58	118 02	340		5P			MISS MARTHA BAILEY
WILDROSE RANGER STA	9671	07	INYO	8	36 45	117 46	5100	4P	4P			NATIONAL PARK SERVICE
WILLIAMS	9677	02	COLUSA	23	39 09	122 07	46	8A	8A	C		CITY OF WILLIAMS
WILLITS 2 NE	9684	01	MENDOCINO	1	39 25	123 21	1360	4P	4P			HENRY C. WADE
WILLITS HOWARD RGR RS	9685	1	MENDOCINO	7	39 21	123 13	1925			C		STATE DIV OF FORSTRY
WILLOW CREEK 1 NW	9694	1	TRINITY	35	40 57	123 35	471	8A	8A	8A		U S FOREST SERVICE
WILLOWS	9699	02	GLENN	23	39 32	122 12	147	8A	8A			HOWARD R ALLARD
WILLOWS USBR	9700	02	GLENN	23	39 32	122 12	135	4P	4P	4PC		USBR MATERIAL TESTG DIV
WINCHESTER	9721	06	RIVERSIDE	33	33 43	117 26	1475			C		JAMES BLACKMORE
WINTERS	9742	02	YOLO	23	38 31	121 53	135	8A	8A			J NEWTON WALLACE
WOODFORD HEIGHTS	9754	05	KERN	10	35 44	118 27	4700		5S			JAMES H JURGENSEN
WOODFORDS	9775	03	ALPINE	3	38 47	119 44	5671	4P	4P		H	MRS. ALMA F. ABBA
WOODLAND 1 WNW	9781	02	YOLO	23	38 41	121 48	69	8A	8A			U SUR WATER SERV
WRIGHTS	9814	04	SANTA CLARA	4	37 08	121 57	3600		5P			MARVIN E WARE
WRIGHTS LAKE	9816	02	EL DORADO	1	38 51	120 14	6975				S	U WEATHER BUREAU
YORBA LINDA	9847	06	ORANGE	26	33 54	117 49	415	4P	4P			YORBA LINDA WATER CO
YERKVILLE	9851	1	MENDOCINO	7	38 54	123 18	1100			C		MRS. V. SYLVIA HULBERT
YOSEMITE PARK HEADQTRS	9855	05	MARIPOSA	14	37 45	119 37	2970	7A	7A	C H		U NAT PARK SERVICE
YREKA	9866	01	SISKIYOU	12	41 43	122 38	2635	8A	8A	H		U FOREST SERVICE
ZENIA-KETTENPOM STORE	9953	1	TRINITY	7	40 10	123 20	3600			C		WAYNE KING
CLOSED STATIONS												
BISHOP CREEK INTAKE 2 R	8139	07	INYO	9	37 15	118 35	8350		MID			CLOSED 1/67
DEER CREEK POWER HOUSE	2334	1	NEVADA	39	39 18	121 51	3700	3P	4P			CLOSED 1/31/69
GRACE MEADOW	3519	5	TUOLUMNE	37	38 29	119 38	8400				S	CLOSED 1/1964
TALBOT CAMP	8771	1	PLACER	1	39 17	120 [illegible]	[illegible]				S	CLOSED 1/1969

‡ DRAINAGE CODE: 1-AMERICAN 2-CALAVERAS 3-CARSON 4-CENTRAL COAST 5-COLORADO 6-EL RIO 7-FELT 8-FEATHER 9-HEADWATERS 10-KINGS 12-KLAMATH 13-LOS ANGELES 14-MERCED 15-MOJAVE 16-MOKELUMNE 17-NORTH COAST 18-N. E. INTERIOR 19-OWENS 20-PAJARO 21-PIT 22-PLUMAS 23-SACRAMENTO 24-SALINAS 25-SAN DIEGO 26-SAN GABRIEL 27-SAN JOAQUIN 28-SANTA ANA 29-SANTA CLARA 30-SANTA MARIA 31-SANTA MARGARITA 32-SANTA YNEZ 33-SOUTH COAST 34-STANISLAUS 35-TRINITY 36-TRUCKEE 37-TUOLUMNE 38-WALKER

REFERENCE NOTES

Additional information regarding the climate of California may be obtained by writing to the Environmental Science Services Administration State Climatologist, 337 Federal Office Building, 50 Fulton Street, San Francisco, California 94102, or to any Weather Bureau Office near you. Additional precipitation data are contained in "HOURLY PRECIPITATION DATA CALIFORNIA" and "Storage-Gage Precipitation Data for Western United States".

DIMENSIONAL UNITS: Unless otherwise indicated, dimensional units used in this bulletin are: Temperature in °F, precipitation and evaporation in inches and wind movement in miles. Monthly degree day totals are the sums of the negative departures of average daily temperatures from 65°F. In "Supplemental Data" [illegible] entered in figures are tens of degrees. Resultant wind is the vector sum of wind directions and speeds divided by the number of observations.

[illegible] TIME: The Station Index shows observation times in local standard time. During the summer months some observers take the observations on daylight saving time. Snow on ground in the "Snowfall and Snow on Ground" table is at observation time for all except Weather Bureau and FAA stations. For these [illegible] snow on ground values are at 4:00 a.m., P.S.T., except for Bishop WB AP, Blue Canyon WB AP, and Sandberg WB, which are taken at 6:00 a.m., P.S.T., and Mt. Shasta WB City at 8:00 a.m., P.S.T. Data in the "Extremes" table, "Daily Precipitation" table, "Daily Temperature" table, "Evaporation and Wind" table, and snowfall in the "Snowfall and Snow on Ground" table, when published, are for the 24 hours ending at time of observation.

EVAPORATION is measured in the standard Weather Bureau type pan of 4-foot diameter unless otherwise shown by footnote following the Evaporation and Wind table. Max and Min values in the Evaporation and Wind table are extremes of temperature of water in pan as recorded during 24 hours ending at time of observation. Wind is the total wind movement in miles over the evaporation pan as determined by a continuous anemometer recorder located 6-8 inches above the pan.

WATER EQUIVALENT values published in the "Snowfall and Snow on Ground" table are the water equivalent of snow, sleet, or ice on the ground. Samples for obtaining measurements are taken from different points for successive observations; consequently, occasional drifting and other causes of local variability in the snowpack may result in apparent inconsistencies in the record.

SNOWFALL: Entries of snowfall in the "Climatological Data" table, the "Snowfall and Snow on Ground" table, and in the "Seasonal Snowfall" table, include snow and sleet. Entries of snow on ground include snow, sleet, and ice.

NORMALS for all stations are climatological standard normals based on the period 1931-1960.

DIVISIONS, as used in this publication, became effective with data for January 1941.

STATION NAMES: Figures and letters following the station name, such as 12 SSW, indicate distance in miles and direction from the post office.

SEASONAL TABLES: Monthly and seasonal snowfall and heating degree days for the 12 months ending with the preceding June data will be carried in the July issue of this bulletin.

DELAYED DATA AND CORRECTIONS will be carried only in the June and December issues of this bulletin.

INTERPOLATED VALUES for monthly precipitation totals may be found in the annual issue of this publication.

IN THE DATA TABLES THE SYMBOLS AND LETTERS WHEN USED INDICATE THE FOLLOWING:

- No record in the "Supplemental Data" table, "Daily Precipitation" table, "Evaporation and Wind" table, "Snowfall and Snow on Ground" table, "Daily Soil Temperature" table, and the "Station Index."

  No record in the "Climatological Data" table and the "Daily Temperature" table is indicated by no entry.

+ And also on an earlier date or dates.

++ Highest observed one minute windspeed. This station is not equipped with an instrument to measure fastest mile data.

* Amount included in following measurement, time distribution unknown.

// Gage is equipped with a windshield.

B Adjusted to a full month.

D Water equivalent of snowfall wholly or partly estimated, using a ratio of 1 inch water equivalent to every 10 inches of new snowfall.

M One or more days of record missing; if average value is entered, less than 10 days record is missing. See "Daily Temperature" table for detailed daily record. Degree day data, if carried for this station, have been adjusted to represent the value for a full month.

R Amounts from recording gage. (These amounts are essentially accurate but may vary slightly from the amounts to be published later in Hourly Precipitation Data.)

T Trace, an amount too small to measure.

V Includes total for previous month.

IN THE STATION INDEX THE SYMBOLS AND LETTERS WHEN USED INDICATE THE FOLLOWING:

AR This entry in time of observation column in Station Index means after rain.

C Recording Rain Gage Station. Hourly precipitation values are processed for special purposes, and are published later in the "Hourly Precipitation Data" bulletin. If daily amounts are published in "Climatological Data" bulletin they are from a separate non-recording gage, except where indicated by reference 'R'. Such amounts may differ from amounts published from the recording gage in the "Hourly Precipitation Data" bulletin.

G "Soil Temperature" table.

H "Snowfall and Snow on Ground" table. Omission of data in any month indicates no snowfall and/or snow on ground in that month.

J "Supplemental Data" table.

S Storage precipitation station. Precipitation measurements, made at irregular intervals will be published later in "Precipitation Data from Storage-Gage Stations" Bulletin.

SS This entry in time of observation column in Station Index means observation made near sunset.

VAR This entry in time of observation column in Station Index means variable.

\# Thermometers are generally exposed in a shelter located a few feet above sod-covered ground; however, this reference indicates that the thermometers are exposed in a shelter located on the roof of a building.

Stations appearing in the tables with no data were either missing or received too late to be included in this issue.

General weather conditions in the U. S. for each month are described in the publications MONTHLY WEATHER REVIEW, CLIMATOLOGICAL DATA NATIONAL SUMMARY, and STORM DATA, all of which may be obtained from the Superintendent of Documents, Government Printing Office, Washington, D. C. 20402.

Information concerning the history of changes in locations, elevations, exposure, etc., of substations through 1957 may be found in the publication "Substation History" for this State, price $1.25. Similar information for regular Weather Bureau stations may be found in the latest annual issue of Local Climatological Data, price 15 cents. These publications may be obtained from the Superintendent of Documents at the address shown above.

Subscription Price: 20 cents per copy, monthly and annual; $2.50 per year. (Yearly subscription includes the Annual Summary.) Checks and money orders should be made payable to the Superintendent of Documents. Remittance and correspondence regarding subscriptions should be sent to the Superintendent of Documents, Government Printing Office, Washington, D. C. 20402.

USCOMM-ESSA-ASHEVILLE-6/30/70-2500

CALIFORNIA
PLATE I
120TH MERIDIAN TIME ZONE
NORTH
COAST
DRAINAGE
SACRAMENTO
NORTH EAST
INTERIOR BASINS
SAN
JOAQUIN
CENTRAL COAST
DRAINAGE
SOUTHEAST
DESERT BASINS
NORTH COAST
DRAINAGE
CENTRAL COAST
DRAINAGE
STATUE MILES
STATION LEGEND
Precipitation and Temperature
Precipitation Temperature and Evaporation
Type of gage
Non-recording
Recording
Both types
Double circle combinations indicate the availability of more detailed meteorological data
ALBERS EQUAL AREA PROJECTION
STANDARD PARALLELS AT 29 1/2° AND 45 1/2°

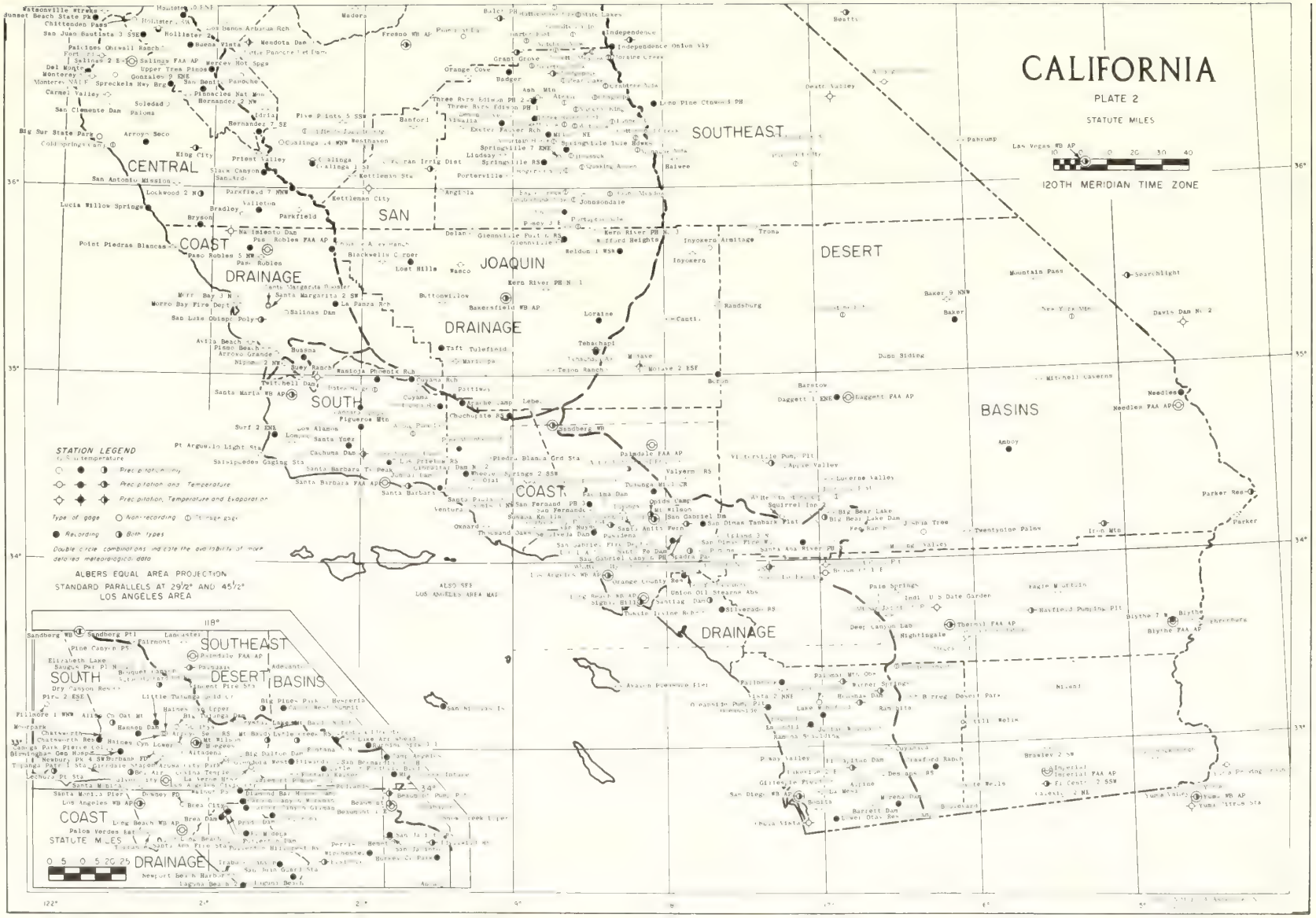
CALIFORNIA
PLATE 2
STATUTE MILES
0 10 20 30 40
120TH MERIDIAN TIME ZONE
SOUTHEAST
DESERT
BASINS
CENTRAL
COAST
DRAINAGE
SAN
JOAQUIN
DRAINAGE
SOUTH
COAST
DRAINAGE
STATION LEGEND
Precipitation only
Precipitation and Temperature
Precipitation, Temperature and Evaporation
Type of gage
Non-recording
Recording
Both types
Double circle combinations indicate the availability of more detailed meteorological data
ALBERS EQUAL AREA PROJECTION
STANDARD PARALLELS AT 29½° AND 45½°
LOS ANGELES AREA
118°
SOUTHEAST
DESERT
BASINS
SOUTH
COAST
DRAINAGE
STATUTE MILES
0 5 0 5 20 25
36°
35°
34°
33°
122°
120°
118°
116°
114°

A UNITED STATES DEPARTMENT OF COMMERCE PUBLICATION

CLIMATOLOGICAL DATA

U.S. DEPARTMENT OF COMMERCE

ENVIRONMENTAL SCIENCE SERVICES ADMINISTRATION
ENVIRONMENTAL DATA SERVICE
In Cooperation with Department of Water Resources, State of California

CALIFORNIA
JUNE 1970
Volume 74 No. 6

CLEMSON UNIVERSITY LIBRARY
AUG 22 1970
S. C. TECH. & AGR. DIV.

CLIMATOLOGICAL DATA

Station	Temperature: Average Maximum	Average Minimum	Average	Departure From Normal	Highest	Date	Lowest	Date	Degree Days	No. of Days: Max. 90° or Above	Max. 32° or Below	Min. 32° or Below	Min. 0° or Below	Precipitation: Total	Departure From Normal	Greatest Day	Date	Snow, Sleet: Total	Max. Depth on Ground	Date	No. of Days: 10 or More	50 or More	100 or More
* * *																							
NORTH COAST DRAINAGE 01																							
ALDERPOINT	86.0	50.4	68.2		106	21	34	13	60	13	0	0	0	.00		.00		.0	0		0	0	0
ANGWIN PAC UNION COL	79.9	52.1	66.0		95	4+	44	10+	79	9	0	0	0	.49		.44	9	.0	0		1	0	0
BIG BAR RANGER STATION	90.0	51.6	70.8		109	24	40	12	54	17	0	0	0	.41		.18	9	.0	0		2	0	0
CALLAHAN RANGER STA	84.5	46.9	65.7		100	22	38	15	87	14	0	0	0	1.47		1.13	28	.0	0		3	1	1
CECILVILLE 5 SE	81.3M	44.7M	63.0M		96	22	28	15	140	10	0		0	.72		.24	23	.0	0		3	0	0
CLOVERDALE 3 SSE	84.8	50.8	67.8	- 1.6	100	1	46	18+	22	12	0	0	0	.44	- .02	.44	9	.0	0		1	0	0
COVELO	85.5	48.4	67.0		100	21+	39	29	66	13	0	0	0	.22		.19	9	.0	0		1	0	0
CRESCENT CITY 1 N	63.4	50.2	56.8		93	1	45	10	247	1	0	0	0	1.17		.70	9	.0	0		3	1	0
DUTTONS LANDING	73.1	50.4	61.8		94	1	36	10	106	1	0	0	0	.55		.49	9	.0	0		1	0	0
ELK VALLEY	81.4M	47.3M	64.4M		99	25+	38	29+	113	11	0	0	0	.53		.17	8	.0	0		3	0	0
EUREKA WB CITY R	58.3	50.2	54.3	- 1.2	72	1	47	18	313	0	0	0	0	.29	- .45	.15	8	.0	0		2	0	0
FERNDALE 2 NW	63.1	48.8	56.0		79	1	41	18+	266	0	0	0	0	.21		.17	8	.0	0		1	0	0
FOREST GLEN	86.5M	44.6M	65.6M	4.3	103	20	32	13	118	16	0	1	0	.39	- .50	.29	9	.0	0		1	0	0
FORT BRAGG	60.9	49.1	55.0		83	1	44	17	295	0	0	0	0	.37	- .29	.33	9	.0	0		1	0	0
FORT BRAGG AVIATION	60.8M	48.2M	54.5M		67	27	40	17	310	0	0	0	0	.45		.34	8	.0	0		2	0	0
FORT JONES RANGER STA	87.2	45.0	66.1		102	23+	32	12	92	15	0	1	0	.98		.46	24	.0	0		3	0	0
FORT ROSS	63.2	46.9	55.1		68	30+	41	17	291	0	0	0	0	.41	- .24	.32	8	.0	0		1	0	0
GRATON	78.8	46.2	62.5	- 1.1	96	1	40	18+	79	1	0	0	0	.44	.03	.44	9	.0	0		1	0	0
HAPPY CAMP RANGER STA	89.8	52.3	71.1	4.5	106	21	40	15+	49	17	0	0	0	.32	- .74	.13	22	.0	0		1	0	0
HEALDSBURG	83.3	52.0	67.7	.5	97	19	47	18+	14	8	0	0	0	.45	- .01	.35	8	.0	0		2	0	0
HILTS	81.0M	49.6M	65.3M		105	22	38	30	130	12	0	0	0	1.48		.95	7	.0	0		3	1	0
HOOPA	82.4	51.5	67.0		105	23	42	13	75	11	0	0	0	.26		.12	9	.0	0		2	0	0
KENTFIELD	78.8	50.7	64.8	.7	89	1	45	18+	34	0	0	0	0	.45	.11	.40	9	.0	0		1	0	0
KLAMATH R	63.4	50.1	56.8		78	1	43	29	239	0	0	0	0	.80		.50	9	.0	0		3	1	0
LAKE PILLSBURY NO 2																							
LAVA BEDS NAT MONUMENT	75.6M	47.2M	61.4M		95	26	33	30	193	4	0	0	0	2.66		1.49	22	.0	0		5	1	1
MOUNT HEBRON RS	75.2	41.7	58.5		91	26+	30	30	230	4	0	3	0	1.45		.35	7	.0	0		7	0	0
NAPA STATE HOSPITAL	78.4	51.2	64.8	- .1	90	1	44	18	41	1	0	0	0	.46	.25	.43	9	.0	0		1	0	0
ORICK PRAIRIE CREEK PK	65.9	47.1	56.5		89	1	37	12	254	0	0	0	0	.52		.25	9	.0	0		3	0	0
ORLEANS	90.0M	51.1M	70.6M		107	22	41	12	31	18	0	0	0	.58	- .39	.40	27	.0	0		2	0	0
PETALUMA FIRE STA 2	76.6	51.0	63.8	- .3	88	30+	46	18+	50	0	0	0	0	.48	.27	.38	9	.0	0		2	0	0
POINT ARENA	59.1M	46.5	52.8M		80	1	34	8	362	0	0	0	0	.43		.34	7	.0	0		1	0	0
POTTER VALLEY PH	88.2	51.0M	69.6M		103	21+	34	16	31	14	0	0	0	.52	- .19	.35	9	.0	0		1	0	0
RICHARDSON GROVE ST PK	80.8	52.0	66.4		102	23+	47	17	60	8	0	0	0	.25		.22	9	.0	0		1	0	0
SAINT HELENA	83.0	50.9	67.0	- .1	99	3+	44	18	24	7	0	0	0	.35	.06	.19	8	.0	0		2	0	0
SAN RAFAEL	78.5	52.0M	65.3M		94	1	46	28	39	1	0	0	0	.26		.25	9	.0	0		1	0	0
SANTA ROSA	79.3	49.3	64.3	- .2	89	30+	45	18+	48	0	0	0	0	.44	.12	.27	9	.0	0		2	0	0
SAWYERS BAR RANGER STA	85.5	49.7	67.6		103	23	36	29	96	16	0	0	0	.46		.21	8	.0	0		2	0	0
SCOTIA	65.9	50.2	58.1	- 1.0	98	1	45	18	215	1	0	0	0	.09	- .70	.04	28+	.0	0		0	0	0
SHELTER COVE	64.0M	50.5M	57.3M		78	3	46	7+	222	0	0	0	0	.63		.31	9	.0	0		2	0	0
SONOMA	83.2	48.6	65.9		97	19+	41	18	30	7	0	0	0	.48		.38	9	.0	0		2	0	0
TRINITY DAM VISTA PT	82.4	51.5	67.0		99	21	40	29	99	14	0	0	0	1.05		.66	9	.0	0		3	1	0
TULELAKE //R	79.7	45.7	62.7		95	20	32	30	147	9	0	1	0	.58	- .34	.25	10	.0	0		2	0	0
UKIAH	87.5	51.8	69.7	2.1	104	22+	45	16+	27	13	0	0	0	.52	.04	.35	8	.0	0		1	0	0
WEAVERVILLE RANGER STA	86.2	48.4	67.3	3.0	102	23+	35	12	78	16	0	0	0	1.09	.17	.48	9	.0	0		2	0	0
WEED FIRE DEPARTMENT																							
WILLITS 1 NE	81.3	47.3	64.3		98	22	38	11	93	9	0	0	0	.37		.16	8	.0	0		2	0	0
WILLOW CREEK 1 NW	89.1	49.7	69.4		107	21	39	29	55	14	0	0	0	.27		.13	9	.0	0		1	0	0
YREKA	84.6	51.7	68.2	4.7	101	21	39	12	92	16	0	0	0	1.10	.24	.44	24	.0	0		3	0	0
DIVISION			63.7	1.0										.60	- .12			.0					
* * *																							
SACRAMENTO DRAINAGE 02																							
ADIN RANGER STATION	78.1	43.2	60.7		94	25+	30	11	193	9	0	2	0	2.66		.81	28	.0	0		6	1	0
ALTURAS RANGER STATION	76.9	44.8	60.9	1.9	95	26	35	30	182	8	0	0	0	2.61	1.58	1.16	28	.0	0		5	1	1
AUBURN	85.5	57.3	71.4	.8	101	4+	47	29	30	11	0	0	0	1.11	.73	.51	9	.0	0		4	1	0
BERRYESSA LAKE	85.1	57.5	71.3		99	23+	51	17+	15	11	0	0	0	.13		.12	9	.0	0		1	0	0
BLUE CANYON WB AIRPORT//R	70.1	53.5	61.8	2.6	85	19	38	29+	197	0	0	0	0	1.46	.53	.66	8	.0	0		3	1	0
BOWMAN DAM	74.0M	49.2M	61.6M	2.2	87	23+	35	30	179	0	0	0	0	1.73	.50	.69	9	.0	0		6	1	0
BRANNAN ISLAND	83.0	52.2	67.6		97	20+	37	5	33	6	0	0	0	.16		.15	9	.0	0		1	0	0
BROOKS FARNHAM RANCH	92.1M	55.6M	73.9M	1.5	106	3	47	29	10	16	0	0	0	.21	.01	.19	9	.0	0		1	0	0
BURNEY	80.2	43.0	61.6		97	21	32	29+	169	12	0	2	0	2.88		.96	14	.0	0		7	2	0
CANYON DAM	77.1M	42.1M	59.6M	.7	92	23	32	11	189	3	0	1	0	1.31	.51	.36	10	.0	0		5	0	0
CENTERVILLE PH	92.4M	54.8M	73.6M	1.5	108	20	40	15	20	15	0	0	0	1.30	.70	.60	28	.0	0		4	1	0
CHESTER	77.3	42.9	60.1		92	20	31	11	177	5	0	1	0	2.20	1.26	.45	28	.0	0		7	0	0
CHICO EXPERIMENT STA	91.3	58.1	74.7	1.9	108	20+	48	29+	5	15	0	0	0	1.45	1.01	.92	29	.0	0		4	1	0
CLARKSBURG	83.9	53.8	68.9		101	2	48	29	20	10	0	0	0	.18		.15	9	.0	0		1	0	0
CLEARLAKE HIGHLANDS	86.8	49.6	68.2		101	23+	43	15+	43	16	0	0	0	.40		.39	9	.0	0		1	0	0
COLFAX	86.0M	56.8M	71.4M	2.4	102	2	39	9	52		0	0	0	1.05	.48	.74	9	.0	0		3	1	0
COLUSA 1 SSW	89.5	56.7	73.1	- .3	105	22+	50	17+	3	15	0	0	0	.34	.17	.10	28+	.0	0		2	0	0
DAVIS 2 WSW	88.1	54.1	71.1	.2	105	4	48	18+	14	12	0	0	0	.42	.29	.42	9	.0	0		1	0	0
DEER CREEK FOREBAY	76.6	50.9	63.8		92	20	35	29	160	5	0	0	0	1.43		.62	9	.0	0		3	1	0
DE SABLA	82.4	51.6	67.0	1.7	96	20+	39	29	90	10	0	0	0	1.91	.85	.61	28	.0	0		5	1	0
DOBBINS 1 S	83.9	54.1	69.0		99	22	44	29	40	12	0	0	0	1.47		.62	9	.0	0		4	1	0
DOWNIEVILLE RANGER STA	80.3	50.7	65.5		95	23+	42	15	105	11	0	0	0	1.46		.54	10	.0	0		4	1	0
EAST PARK RESERVOIR	87.4	56.8	72.1	1.5	104	23	46	29	26	15	0	0	0	.54	.25	.45	29	.0	0		1	0	0

See Reference Notes Following Station Index
SPECIAL WEATHER SUMMARY ON PAGE 186

CLIMATOLOGICAL DATA

CALIFORNIA
JUNE 1970

Continued

Station	Temperature: Average Maximum	Average Minimum	Average	Departure From Normal	Highest	Date	Lowest	Date	Degree Days	No. of Days: Max. 90° or Above	Max. 32° or Below	Min. 32° or Below	Min. 0° or Below	Precipitation: Total	Departure From Normal	Greatest Day	Date	Snow, Sleet: Total	Max. Depth on Ground	Date	No. of Days: .10 or More	.50 or More	1.00 or More
FAIRFIELD FIRE STATION	83.2	53.8	68.5		98	1	40	[illegible]	24	7	0	0	0	.39		.39	9	.0	0		1	0	0
FOLSOM DAM	86.7	55.7	71.2		105	4	50	29+	21	11	0	0	0	.82		.37	9	.0	0		3	0	0
GEORGETOWN RANGER STA	80.4	54.6	67.5		96	4	40	1	98	9	0	0	0	1.14		.83	9	.0	0		3	1	0
GRASS VALLEY NO. 2	80.7	53.8	67.3		97	23+	42	29	88	9	0	0	0	1.35		.47	9	.0	0		3	0	0
HAT CREEK PH NO 1	82.3	45.2	63.8	.4	100	21	34	29+	139	14	0	0	0	3.38	2.61	.87	28	.0	0		7	3	0
JESS VALLEY	74.2	43.0	58.6		92	24	30	10	226	4	0	2	0	2.38	.76	.73	10	T	0		6	1	0
LAKEPORT	90.1	50.8	70.5		104	21	41	12	25	17	0	0	0	.35	- .10	.20	8	.0	0		[illegible]	0	0
LAKESHORE	87.5	54.8	71.2		105	22	45	29	29	15	0	0	0	1.56		1.08	8	.0	0		3	1	1
LAKE SPAULDING	72.6	44.5	58.6	1.7	87	22	32	29	221	0	0	1	0	1.42	.25	.83	9	.0	0		3	1	0
LAKE SPAULDING DAM	73.4	49.3	61.4		88	25+	37	29	181	0	0	0	0	1.38		.74	9	.0	0		3	1	0
MANZANITA LAKE //	70.2	44.3	57.3		88	23	32	10	265	0	0	1	0	3.42		.83	10	T	0		7	3	0
MARKLEY COVE	85.8	54.1	70.0		101	23	46	6	21	12	0	0	0	.14		.14	9	.0	0		1	0	0
MARYSVILLE	90.8	58.4	74.6	.9	106	23	52	29+	8	16	0	0	0	.37	.15	.26	[illegible]	.0	0		1	0	0
MC CLOUD	80.8	46.1	63.5	3.8	97	23+	31	29	155	13	0	2	0	.63	- 1.01	.24	9	.0	0		3	[illegible]	0
MINERAL	73.1	43.2	58.2	2.5	89	23+	31	29+	234	0	0	3	0	2.78	1.29	.71	29	T	0		5	3	0
MOUNT SHASTA WB CITY //R	77.7	49.0	63.4	3.1	96	22	40	12	153	9	0	0	0	.57	- .68	.25	13	.0	0		2	0	0
NEVADA CITY	81.5	49.2	65.4	2.5	95	23	38	29	91	11	0	0	0	1.08	.51	.44	9	.0	0		3	0	0
ORLAND	89.9	60.1	75.0	.2	108	20	51	29	17	16	0	0	0	1.00	.63	.57	14	.0	0		3	1	0
OROVILLE	90.3	61.5	75.9		105	23+	52	29	9	16	0	0	0	.33		.24	9	.0	0		1	0	0
PARADISE	84.3	59.7	72.0		100	20	46	29	35	10	0	0	[illegible]	1.60		.61	29	.0	0		4	1	0
PLACERVILLE	83.2	53.5	68.4	2.1	97	23+	45	29+	56	10	0	0	0	1.09	.54	.88	[illegible]	.0	0		2	1	0
PLACERVILLE IFG	81.5	59.1	70.3		97	22+	45	29+	70	10	0	0	0	1.20		1.03	9	.0	0		1	1	1
PLATINA	87.0	52.7	69.9		101	3	43	13	47	13	0	0	0	1.44		.65	8	.0	0		3	1	0
PORTOLA	80.4	37.7	59.1	2.3	94	24+	30	15	184	8	0	3	0	.94	.37	.47	6	.0	0		4	0	0
QUINCY	84.8	44.0	64.4	3.4	102	21	36	11	107	13	0	0	0	.76	.02	.20	10	.0	0		4	0	0
RED BLUFF WB AIRPORT [illegible]	91.4	62.6	77.0	.8	111	22	54	29+	6	16	0	0	0	1.25	.80	.47	9	.0	0		4	0	0
REDDING FIRE STA NO 2	93.8	64.1	79.0	3.9	109	22	50	9	7	19	0	0	0	1.20	.07	.49	9	.0	0		3	0	0
ROCKLIN	89.5	55.5	72.5	.9	105	23	46	13	16	14	0	0	0	.55	.33	.40	9	.0	[illegible]		1	0	0
SACRAMENTO WB AIRPORT R	87.0	56.0	71.5	1.0	102	22+	51	29	9	11	0	0	0	.16	.06	.12	8	.0	0		1	0	0
SACRAMENTO WB CITY R	86.7	57.7	72.2	2.2	104	3+	53	17+	9	12	0	0	0	.24	.12	.17	8				1	0	0
SHASTA DAM	86.8	63.4	75.1		107	23	48	9	23	16	0	0	0	2.01		1.49	9	.0	0		2	1	1
SIERRA CITY	78.6	47.5	63.1		94	20	37	15+	146	7	0	0	0	1.51		.50	9	.0	0		5	1	0
SIERRAVILLE RANGER STA//	76.5	44.4	60.5	3.0	91	23	34	17+	177	2	0	0	0	1.30	.76	.47	27	.0	0		5	0	0
SODA SPRINGS 1 E //R																							
STONY GORGE RESERVOIR	91.0	58.0	74.5	2.0	106	22	47	29	5	17	0	0	0	.41	.02	.25	28	.0	0		1	0	0
STRAWBERRY VALLEY	77.3	48.4	62.9		91	22+	37	29	143	4	0	0	0	2.29		.74	14+	.0	[illegible]		5	[illegible]	0
TWIN LAKES	60.5	38.0	49.3	1.1	76	22	29	15+	463	0	0	[illegible]	0	5.22	4.11	2.76	27	.0	0		5	3	2
VACAVILLE	89.7	54.3	72.0	1.1	105	3	46	7	3	15	0	0	0	.24	.12	.21	9	.0	0		1	0	0
VOLTA POWER HOUSE	85.7	57.5	71.6		101	23	42	29	55	15	0	0	0	1.77	.70	.50	28	.0	0		7	1	0
WHISKEYTOWN RES	87.3	60.9	74.1		104	23	48	10+	25	16	0	0	0	2.36		1.13	9	.0	0		4	2	1
WILLIAMS	90.0	58.6	74.3		106	23+	52	11	5	16	0	0	0	.37		.15	9	.0	0		2	0	0
WILLOWS	88.6	58.4	73.5	- .1	108	20	48	29	16	14	0	0	0	.40	.09	.17	14	.0	0		2	0	0
WILLOWS USBR	92.4	58.8	75.6		108	23+	46	19	2	17	0	0	[illegible]	.33		.17	29	.0	0		2	0	0
WINTERS	90.5	57.6	74.1		105	23+	51	29+	8	16	0	0	0	.39		.37	9	.0	0		1	0	0
WOODLAND 1 WNW	90.4	56.1	73.3	.6	106	4	49	7	8	15	0	0	[illegible]	.47	.35	.45	9	.0	0		1	0	0
DIVISION			68.1	1.8										1.23	.55			T					
* * * NORTHEAST INTERIOR BASINS 03																							
BOCA	76.3	37.8	57.1		94	23	29	11	246	4	0	3	0	2.00		1.32	27	.0	0		5	1	1
BODIE	68.3	29.2	48.8		81	22	15	7	476	0	0	21	0	.69		.34	27	.0	0		3	0	0
BRIDGEPORT	74.8	32.7	53.8		86	20	20	11	332	0	0	15	0	.55		.33	27	T	0		2	0	0
CEDARVILLE	77.4	49.5	63.5	1.0	95	22	35	29	156	7	0	0	0	2.31	1.37	.84	7	.0	0		6	1	0
DONNER MEMORIAL ST PK	70.9	39.2	55.1		88	21	30	11	299	0	0	2	0	2.98		1.35	27	.0	0		8	[illegible]	1
DOYLE 5 SSE	79.4	46.7M	63.1M		94	23+	33	11	144	9	0	0	0	2.60		1.12	27	.0	0		7	1	1
FLEMING FISH AND GAME	80.6	47.6	64.1		95	22	35	11	112	11	0	0	0	1.50		.54	27	.0	0		6	1	0
FORT BIDWELL	78.6	45.6	62.1	1.9	93	24+	35	30+	144	8	0	0	0	2.06	1.10	.65	28	.0	0		5	1	0
MONO LAKE	77.0	43.5	60.3		87	21	33	13+	156	0	[illegible]	0	0	.42		.18	12	.0	0		2	0	0
SQUAW VALLEY	71.9	38.7	55.3		87	23	29	11	292	0	0	5	0	2.12		1.06	9	.0	0		3	2	1
SUSANVILLE AIRPORT	80.1	47.5	63.8	1.6	98	22	35	11	129	11	0	0	0	1.82	1.15	.61	26	.0	0		4	2	0
TAHOE CITY	66.5	41.3	53.9	.9	81	25	32	11	324	0	0	1	0	2.17	1.61	1.09	27	T	0		4	1	1
TAHOE VALLEY FAA AP	67.0M	37.6M	52.3M				29	15	379		0	3	[illegible]										
TERMO	74.4	41.3	57.9		91	23	29	11	239	2	0	4	0	2.49		.62	10	.0	0		7	2	0
TRUCKEE RANGER STATION	71.4	37.7	54.6	.5	88	23	25	[illegible]	312	0	0	4	0	2.47	1.94	1.22	27	.0	0		5	1	1
WOODFORDS	75.5	47.2	61.4		88	24+	35	14	155	0	0	0	0	1.28		.38	27	.0	[illegible]		5	0	0
DIVISION			57.9	.5										1.83	1.16			T					
* * * CENTRAL COAST DRAINAGE 04																							
AVILA BEACH	69.7	50.7	60.2		100	30	45	18+	149	1	0	0	0										
BEN LOMOND NO 3	79.5	49.4	64.5		91	30+	40	18	59	2	0	0	0	.47		.47	9	.0	0		1	0	0
BERKELEY	67.2	52.9	60.1	- .9	78	30	50	7+	145	0	0	0	0	.56	.38	.46	[illegible]	.0	[illegible]		2	0	[illegible]
BURLINGAME	70.0	52.1	61.1		84	1	46	18	119	0	0	0	0	.17		.17	9	.0	0		1	0	0
CARMEL VALLEY	73.3	44.9	59.1		91	30	38	18+	170	1	0	0	0	.05		.03	9	.0	[illegible]		0	0	0
CROCKETT	77.8	53.3	65.6		91	1	45	17	42	1	0	0	0	.67	.53	.67	9	.0	[illegible]		1	1	0
GILROY	81.9	50.7	66.3		100	1	44	18	45	7	0	0	0	.17		.17	9	.0	[illegible]		1	0	0
HALF MOON BAY	62.1	46.8	54.5		70	30	42	28	310	0	0	0	0	.21		.16	9	.0	0		1	0	0
HOLLISTER 1 SW																							

See Reference Notes Following Station Index

CLIMATOLOGICAL DATA

Continued

Station	Temperature: Average Maximum	Average Minimum	Average	Departure From Normal	Highest	Date	Lowest	Date	Degree Days	No. of Days: Max. 90° or Above	Max. 32° or Below	Min. 32° or Below	Min. 0° or Below	Precipitation: Total	Departure From Normal	Greatest Day	Date	Snow Sleet: Total	Max. Depth on Ground	Date	No. of Days: .10 or More	.50 or More	1.00 or More
KING CITY	83.5M	47.8M	65.7M	.3	98	1	41	25	29	5	0	0	0	.00	- .06	.00		.0	0		0	0	0
LIVERMORE COUNTY F D	83.9	52.7	68.3	1.3	98	21+	43	18	15	10	0	0	0	.32	.22	.32	9	.0	0		1	0	0
LOS GATOS	80.3	51.1	65.7	- .3	92	19	45	18+	35	5	0	0	0	.01	- .10	.01	8	.0	0		0	0	0
MARTINEZ WATER PLANT	84.9	52.7	68.8		95	20+	40	7+	20	12	0	0	0	.07		.07	9	.0	0		0	0	0
MONTEREY	65.7	49.9	57.8		77	30+	46	30+	207	0	0	0	0	.30		.17	9	.0	0		1	0	0
MONTEREY NALF	63.4	49.9	56.7		75	1	44	12	243	0	0	0	0	.15		.09	8	.0	0		0	0	0
MORRO BAY FIRE DEPT	63.0	50.2	56.6		66	25+	44	18+	244	0	0	0	0	.08		.03	9	.0	0		0	0	0
MOUNT DIABLO N GATE	80.6	53.7	67.2		96	22	41	12	88	8	0	0	0	.51		.49	9	.0	0		1	0	0
MOUNT HAMILTON	72.9	56.2	64.6	3.6	89	1	39	9	146	0	0	0	0	.34	.11	.30	9	.0	0		1	0	0
NACIMIENTO DAM	90.2	47.7	69.0		106	22	41	12	28	15	0	0	0	.00		.00		.0	0		0	0	0
NEWARK	72.3	55.5	63.9		93	1	51	18+	56	1	0	0	0	.20		.20	9	.0	0		1	0	0
OAKLAND WB AIRPORT R	65.7	54.9	60.3	- 2.5	76	30	52	7	135	0	0	0	0	.73	.61	.67	8	.0	0		1	1	0
PALO ALTO JR. MUSEUM	76.1	52.6	64.4		97	1	46	18	50	1	0	0	0	.10		.10	9	.0	0		1	0	0
PASO ROBLES	86.8	47.0	66.9		107	21	38	10	38	11	0	0	0	.04		.04	26	.0	0		0	0	0
PASO ROBLES FAA AP	88.1	50.7	69.4		108	2	43	29	24	11	0	0	0	T		T	26+	.0	0		0	0	0
PINNACLES NAT MONUMENT	90.0	48.9	69.5		104	21+	41	29	29	17	0	0	0	.03		.02	26	.0	0		0	0	0
PISMO BEACH	67.9	50.7	59.3		90	30	46	18+	169	1	0	0	0	.04		.04	9	.0	0		0	0	0
POINT PIEDRAS BLANCAS																							
PORT CHICAGO NAVAL DEP	80.2	52.3	66.3		95	1	48	18	25	3	0	0	0	.55		.52	9	.0	0		1	1	0
PRIEST VALLEY	88.0	46.5	67.3		101	3	38	30+	49	14	0	0	0	T	- .09	T	26+	.0	0		0	0	0
REDWOOD CITY	78.7	51.0	64.9	- .4	94	1	44	18	37	2	0	0	0	.06	- .05	.06	9	.0	0		0	0	0
RICHMOND	67.4	53.7	60.6		84	1	52	20+	135	0	0	0	0	.44		.42	9	.0	0		1	0	0
SAINT MARYS COLLEGE	75.4	50.6	63.0		93	2	45	30+	96	2	0	0	0	.48		.27	9	.0	0		2	0	0
SALINAS 2 E	70.3	51.5	60.9	.2	80	1	44	18	117	0	0	0	0	.47	.39	.29	10	.0	0		2	0	0
SALINAS FAA AP	68.2	50.3	59.3		80	1	42	18	165	0	0	0	0	.22		.15	8	.0	0		1	0	0
SAN ANTONIO MISSION	90.5	47.6	69.1		104	21	39	29	29	16	0	0	0	.00		.00		.0	0		0	0	0
S F RICHMOND SUNSET R	60.6	50.6	55.6		65	27+	48	29+	275	0	0	0	0	.80		.48	8	.0	0		2	0	0
SAN FRANCISCO WB AP R	67.8	53.1	60.5	- .8	82	30	51	19+	133	0	0	0	0	.36	.25	.35	8	.0	0		1	0	0
S F FEDERAL BUILDING R	61.7	51.8	56.8	- 2.3	77	30	49	7+	242	0	0	0	0	.57	.43	.48	8	.0	0		1	0	0
SAN GREGORIO 2 SE	66.7	48.2	57.5		77	30	38	18	217	0	0	0	0	.34		.18	9	.0	0		1	0	0
SAN JOSE R	78.3	54.4	66.4	.8	95	1	47	18	17	1	0	0	0	.10	.04	.10	9	.0	0		1	0	0
SAN LUIS OBISPO POLY	70.9	50.0	60.5	- 1.6	78	3	45	13+	127	0	0	0	0	.07	- .09	.07	9	.0	0		0	0	0
SAN MATEO	72.6	50.7	61.7		87	1	41	2+	110	0	0	0	0	.20		.20	9	.0	0		1	0	0
SANTA CLARA UNIVERSITY	78.1	54.1	66.1	.8	90	1	48	18	15	1	0	0	0	.02	- .04	.02	9	.0	0		0	0	0
SANTA CRUZ	73.2	48.6	60.9	- .4	91	30	42	18	117	1	0	0	0	.53	.32	.52	9	.0	0		1	1	0
UPR SAN LEANDRO FILTER	67.3	49.2	58.3		93	1	43	1	198	1	0	0	0	.81		.68	9	.0	0		2	1	0
WALNUT CREEK 2 ESE	84.7	51.2	68.0		100	19+	45	29	21	10	0	0	0	.43	.31	.38	9	.0	0		1	0	0
WATSONVILLE WATERWORKS	67.7	50.6	59.2		77	1	44	18	170	0	0	0	0	.28		.27	9	.0	0		1	0	0
DIVISION			62.9	.0										.27	.14			.0					
* * * SAN JOAQUIN DRAINAGE 05																							
ANTIOCH FIBREBOARD ML	81.5	57.3	69.4	- 1.3	100	1	50	7	12	3	0	0	0	.17	.08	.17	9	.0	0		1	0	0
ANTIOCH PUMPING PL 3	85.4	56.3	70.9		98	4+	45	7	11	9	0	0	0	.17		.17	9	.0	0		1	0	0
ASH MOUNTAIN	89.9	62.2	76.1	1.5	103	22	50	29+	11	17	0	0	0	.27	.03	.27	9	.0	0		1	0	0
AUBERRY 1 NW	87.9	60.8	74.4		101	22	47	29+	22	14	0	0	0	.81		.53	9	.0	0		2	1	0
BAKERSFIELD WB AIRPORT R	93.9	66.6	80.3	3.2	110	1	56	29	0	18	0	0	0	T	- .09	T	12+	.0	0		0	0	0
BALCH POWER HOUSE	88.3	62.9	75.6		101	22	52	13+	10	14	0	0	0	.64		.56	9	.0	0		1	1	0
BLACKWELLS CORNER 2WNW	90.4	60.3	75.4		104	22+	51	4	0	13	0	0	0	.00		.00		.0	0		0	0	0
BUTTONWILLOW	93.4	60.5	77.0		107	23	49	14	0	18	0	0	0	.00		.00		.0	0		0	0	0
CALAVERAS BIG TREES	74.6	45.8	60.2	- .6	90	23	33	29+	195	1	0	0	0	2.28	1.68	1.84	9	.0	0		2	1	1
CAMP PARDEE	88.5	56.7	72.6	.7	105	23	51	29+	14	13	0	0	0	.32	.12	.31	9	.0	0		1	0	0
CATHEYS VY BULL RUN RH	87.0	56.7	71.9		101	23	47	29+	22	13	0	0	0	1.91		1.59	9	.0	0		2	1	1
CHERRY VALLEY DAM	77.0	48.4	62.7		91	23+	36	29+	156	4	0	0	0	1.90		1.74	9	.0	0		2	1	1
COALINGA	92.9	58.2	75.6	.9	106	3	49	29	0	18	0	0	0	T	- .10	T	25+	.0	0		0	0	0
CORCORAN IRRIG DIST	94.9	56.3	75.6		108	3	50	30+	0	20	0	0	0	.00		.00		.0	0		0	0	0
DENAIR 3 NNE	88.4	54.1	71.3	- .6	102	2+	47	18+	4	11	0	0	0	.10	.05	.10	9	.0	0		1	0	0
DUDLEYS	80.9	45.7	63.3	1.9	95	22	36	29+	116	9	0	0	0	2.52	2.16	1.21	9	.0	0		5	1	1
ELECTRA POWER HOUSE	89.6	54.4	72.0	.6	103	22	48	29+	7	15	0	0	0	1.26	.94	.90	9	.0	0		2	1	0
FIVE POINTS 5 SSW	92.2M	57.4M	74.8M		105	3+	49	15	1	15	0	0	0	.02		.02	26	.0	0		0	0	0
FRESNO WB AIRPORT R	92.5	60.5	76.5	1.8	106	22	52	29	0	16	0	0	0	.08	.01	.05	8	.0	0		0	0	0
FRIANT GOVERNMENT CAMP	94.3	56.3	75.3		108	23	47	30+	1	17	0	0	0	.53		.40	9	.0	0		1	0	0
GLENNVILLE	84.9	46.3	65.6		97	22+	36	29+	93	13	0	0	0	.14		.10	13	.0	0		1	0	0
GRANT GROVE	68.2	46.2	57.2		84	23+	32	13	256	0	0	1	0	.75		.58	9	.0	0		2	1	0
HANFORD	91.7	57.3	74.5	.3	104	2+	50	30+	0	18	0	0	0	T	- .07	T	26	.0	0		0	0	0
HETCH HETCHY	76.6	51.8	64.2	1.1	91	23	40	13	126	1	0	0	0	2.13	1.38	1.15	9	.0	0		3	2	1
HUNTINGTON LAKE	67.1	41.3	54.2	1.5	80	22+	30	13	320	0	0	5	0										
IDRIA	83.4M	58.6M	71.0M	- .8	98	23+	44	10	35		0	0	0	.02	- .04	.02	9	.0	0		0	0	0
KERN RIVER PH NO 1	93.8	68.8	81.3	2.5	107	2+	56	29	0	19	0	0	0	T	- .11	T	13	.0	0		0	0	0
KERN RIVER PH NO 3	91.2	61.0	76.1		104	21	50	13	3	18	0	0	0	.12		.12	13	.0	0		1	0	0
KETTLEMAN CITY	92.6	62.1	77.4		107	23+	52	14	0	17	0	0	0	.00		.00		.0	0		0	0	0
KETTLEMAN STATION	93.5	64.2	78.9		107	22+	54	10	0	18	0	0	0	.00		.00		.0	0		0	0	0
KNIGHTS FERRY 2 SE	88.0	55.3	71.7		103	1	47	29+	9	13	0	0	0	.00		.00		.0	0		0	0	0
LE GRAND	88.9	57.3	73.1	- .5	101	2	50	30	1	13	0	0	0	.02	- .04	.02	8	.0	0		0	0	0
LEMON COVE	93.1	58.6	75.9	.1	105	2	47	29	1	19	0	0	0	.10	- .05	.10	9	.0	0		1	0	0
LINDSAY	92.4	56.8	74.6	.6	107	2	48	29	0	17	0	0	0	T	- .12	T	9+	.0	0		0	0	0
LITTLE PANOCHE DET DAM	88.3	60.1	74.2		103	4	52	6	0	13	0	0	0	.00		.00		.0	0		0	0	0
LODGEPOLE	69.6	37.5	53.6		85	23+	26	29	338	0	0	9	0	.58		.53	9	T	0		1	1	0
LODI	87.2	54.1	70.7	1.9	100	3+	39	9	11	10	0	0	0	.20	.08	.19	9	.0	0		1	0	0

See Reference Notes Following Station Index

CLIMATOLOGICAL DATA

Continued

CALIFORNIA
JUNE 1970

Station	Temperature: Average Maximum	Average Minimum	Average	Departure From Normal	Highest	Date	Lowest	Date	Degree Days	No. of Days: Max. 90° or Above	Max. 32° or Below	Min. 32° or Below	Min. 0° or Below	Precipitation: Total	Departure From Normal	Greatest Day	Date	Snow, Sleet: Total	Max. Depth on Ground	Date	No. of Days: .10 or More	.50 or More	1.00 or More
LOS BANOS	89.3	56.6	73.0	.2	103	4	48	18	0	12	0	0	0	T	- .03	T	25+	.0	0		0	0	0
LOS BANOS DET RESV	87.1	60.5	73.8		102	22	48	16	7	13	0	0	0	.02		.02	26	.0	0		0	0	0
MADERA	91.5	58.2	74.9	1.0	105	23+	51	29+	3	17	0	0	0	.19	.11	.10	26	.0	0		1	0	0
MANTECA	87.4	55.7	71.6		102	3+	50	18	10	12	0	0	0	.04		.02	10+	.0	0		0	0	0
MARICOPA	94.0M	64.6M	79.3M	.8	107	23	41	29	0		0	0	0	.00	- .10	.00		.0	0		0	0	0
MERCED FIRE STATION 2	91.0M	57.7M	74.4M	1.5	104	22+	50	11	1	17	0	0	0	.07	- .01	.07	9	.0	0		0	0	0
MODESTO	87.9	56.7	72.3	1.1	102	2+	52	29+	6	12	0	0	0	.05	- .02	.04	9	.0	0		0	0	0
NEWMAN 2 NW	90.2	55.2	72.7	- 1.0	103	3+	47	10	2	15	0	0	0	.06	.01	.06	9	.0	0		0	0	0
NORTH FORK RANGER STA	85.0	51.7	68.4		99	23	40	29+	67	14	0	0	0	1.11	.91	.94	9	.0	0		2	1	0
ORANGE COVE	90.9M	58.0	74.5M	.8	105	3	47	29	1	16	0	0	0	.00	- .10	.00		.0	0		0	0	0
PORTERVILLE	93.6	60.8	77.2	2.8	107	3	49	29	0	17	0	0	0	.06	- .01	.03	10+	.0	0		0	0	0
POSEY 3 E																							
SALT SPRINGS PWR HOUSE	77.8	54.0	65.9		90	23+	40	13	108	2	0	0	0	2.77		1.12	9	.0	0		7	2	1
SAN LUIS DAM	84.7	57.6	71.2		103	4	42	14	32	11	0	0	0	.08		.06	9	.0	0		0	0	0
SONORA RS	86.5	53.8	70.2	.3	101	23+	43	29+	47	16	0	0	0	1.52	1.25	1.40	9	.0	0		1	1	1
SO ENTRANCE YOSEMITE	73.9	46.0	60.0		88	23	33	29+	194	0	0	0	0	1.88		.94	9	.0	0		4	2	0
STOCKTON WBAP	88.2	57.8	73.0	.2	102	22+	53	29+	5	12	0	0	0	.07	.00	.06	9	.0	0		0	0	0
STOCKTON FIRE STA NO 4	86.6	53.6	70.1	.1	101	3+	47	29	18	10	0	0	0	.13	.04	.11	9	.0	0		1	0	0
TEHACHAPI	83.5	50.9M	67.2M		99	22	42	30+	73	12	0	0	0	T		T	9	.0	0		0	0	0
TEJON RANCHO	90.4	62.8	76.6	1.2	106	22	47	14	6	16	0	0	0	.00	- .12	.00		.0	0		0	0	0
THREE RVRS EDISON PH 2	92.0	57.6	74.8	1.8	106	23	45	14	11	17	0	0	0	.17	- .04	.17	8	.0	0		1	0	0
TIGER CREEK PH	83.8	52.7	68.3	2.2	97	23+	42	13	62	12	0	0	0	2.12	1.49	1.32	9	.0	0		4	1	1
TRACY CARBONA	89.6	54.5	72.1		105	4	40	1	5	14	0	0	0	.04		.04	9	.0	0		0	0	0
TRACY PUMPING PLANT	85.9	57.1	71.5		101	2	53	18+	8	11	0	0	0	.19		.14	9	.0	0		1	0	0
VISALIA	91.0	60.2	75.6	- .2	104	3	51	29	0	17	0	0	0	T	- .06	T	9	.0	0		0	0	0
WASCO	94.5	62.4	78.5	2.3	107	23+	53	30+	0	18	0	0	0	T	- .06	T	9	.0	0		0	0	0
YOSEMITE PARK HEADQTRS																							
DIVISION			71.8	1.6										.45	.25			T					
* * * SOUTH COAST DRAINAGE 06																							
ALPINE	83.4M	54.5M	69.0M		102	2	46	17+	20		0	0	0	.09		.09	10	.0	0		0	0	0
AVALON PLEASURE PIER	68.5	51.9	60.2	- 2.4	80	11	36	6	145	0	0	0	0	.00	- .06	.00		.0	0		0	0	0
BARRETT DAM	85.5	52.9	69.2	.8	103	26+	43	14	26	12	0	0	0	.06	.01	.06	10	.0	0		0	0	0
BEAUMONT PUMPING PLANT	84.7	53.8	69.3		102	26	41	17+	70	12	0	0	0	.33	.19	.23	11	.0	0		1	0	0
BIG BEAR LAKE	75.1	41.4	58.3		88	25	30	16+	214	0	0	3	0	.19		.19	7	.0	0		1	0	0
BONITA																							
BURBANK VALLEY PMP PLT	84.3	57.2	70.8	2.8	104	25+	48	14	8	7	0	0	0	T	- .05	T	13	.0	0		0	0	0
CACHUMA DAM	82.2	48.6	65.4		101	3	42	29	43	6	0	0	0	T		T	26+	.0	0		0	0	0
CAMPO	87.9	46.8	67.4		105	24	33	14	49	15	0	0	0	.03		.03	10	.0	0		0	0	0
CANOGA PARK PIERCE COL	88.0	54.8	71.4		108	25	45	14	9	14	0	0	0	.00		.00		.0	0		0	0	0
CHULA VISTA	67.1	59.4	63.3	.2	74	26	51	15+	52	0	0	0	0	T	- .04	T	8	.0	0		0	0	0
CLAREMONT POMONA COL	80.2	55.5	67.9	.3	99	26+	47	14	35	5	0	0	0	.00	- .07	.00		.0	0		0	0	0
CORONA	85.9	56.1	71.0	2.3	106	2	48	14	2	8	0	0	0	.00	- .03	.00		.0	0		0	0	0
CULVER CITY	74.8M	58.4M	66.6M		88	25	56	18+	8	0	0	0	0	.00		.00		.0	0		0	0	0
CUYAMA	88.3	49.1	68.7		104	23	35	13	50	16	0	0	0	.00		.00		.0	0		0	0	0
CUYAMACA	78.2	48.4	63.3	.4	92	25	38	11	124	5	0	0	0	.06	- .12	.05	10	.0	0		0	0	0
DRY CANYON RESERVOIR	86.6	48.5	67.6		106	26	36	13	55	15	0	0	0	.07	.02	.07	13	.0	0		0	0	0
EL CAPITAN DAM	85.4	54.2	69.8		106	26	49	18+	10	9	0	0	0	.04		.04	10	.0	0		0	0	0
ELSINORE	91.1M	54.6M	72.9M	1.8	109	25	45	14	3	17	0	0	0	.00	- .03	.00		.0	0		0	0	0
ESCONDIDO	81.4	55.6	68.5	1.2	97	25	45	14	12	4	0	0	0	.04	- .05	.04	10	.0	0		0	0	0
FONTANA KAISER	88.6	59.5	74.1		108	2	53	14	4	14	0	0	0	.01		.01	12	.0	0		0	0	0
GILLESPIE FIELD	79.8	58.0	68.9		98	25	47	14	7	5	0	0	0	.01		.01	10	.0	0		0	0	0
HENSHAW DAM	85.9	48.5	67.2		105	22	36	15	65	12	0	0	0	.00		.00		.0	0		0	0	0
IDYLLWILD FIRE DEPT	81.2	45.2	63.2		94	25+	31	15	119	6	0	2	0	.00		.00		.0	0		0	0	0
JULIAN WYNOLA	82.3	48.7	65.5		98	25+	36	15	101	10	0	0	0	.15		.15	10	.0	0		1	0	0
LAGUNA BEACH	70.9M	57.1M	64.0M	- .5	80	25	49	14	48	0	0	0	0	.38	.30	.38	13	.0	0		1	0	0
LA MESA	77.0	57.8M	67.4M		91	25	50	14	18	2	0	0	0	T		T	10+	.0	0		0	0	0
LOMPOC	66.8	50.5	58.7		76	30	45	30+	181	0	0	0	0	.02		.02	9	.0	0		0	0	0
LONG BEACH PUB SVC	78.0M	58.2M	68.1M		88	26			0	0	0	0	0	.00		.00		.0	0		0	0	0
LONG BEACH WB AP	77.5	60.5	69.0	1.5	90	25	54	14	1	1	0	0	0	T	- .03	T	16+	.0	0		0	0	0
LOS ANGELES WB AIRPORT R	71.2	60.2	65.7	.9	88	25	57	27+	10	0	0	0	0	.01	- .04	.01	8	.0	0		0	0	0
LOS ANGELES CIVIC CTR R	77.9	62.0	70.0	2.0	96	25	56	14	1	1	0	0	0	.04	- .02	.04	13	.0	0		0	0	0
MT BALDY NOTCH																							
MOUNT WILSON FC 338 B //	75.6	55.7	65.7		90	22+	35	13	121	3	0	0	0	.25		.22	12	.0	0		1	0	0
NEWPORT BEACH HARBOR	68.9	58.4	63.7	- .7	75	25	54	2	42	0	0	0	0	.10	.02	.10	13	.0	0		1	0	0
OCEANSIDE	72.2	59.0	65.6		78	26	53	14	10	0	0	0	0	.03		.03	13	.0	0		0	0	0
OJAI	81.5	52.2	66.9	.2	99	25	42	13	46	8	0	0	0	.00	- .04	.00		.0	0		0	0	0
OXNARD	71.6	53.1	62.4	.9	85	26	48	18	81	0	0	0	0	.01	- .04	.01	23	.0	0		0	0	0
PALOMAR MT OBSERVATORY	82.6	53.8	68.2		95	25+	36	13	78	8	0	0	0	.00		.00		.0	0		0	0	0
PASADENA	83.0	56.6	69.8	2.3	98	25	49	14	11	6	0	0	0	.05	- .05	.05	13	.0	0		0	0	0
PERRIS	88.6	52.9	70.8		105	25+	40	15	24	13	0	0	0	.00		.00		.0	0		0	0	0
POMONA CAL POLY	81.4	54.8	68.1	.3	98	3	46	14	28	5	0	0	0	T	- .07	T	16+	.0	0		0	0	0
RAMONA SPAULDING	86.2	49.1	67.7		105	2	36	14	27	12	0	0	0	.09		.07	10	.0	0		0	0	0
REDLANDS	87.1	55.3	71.2	1.5	106	2	46	14	20	13	0	0	0	.02	- .08	.02	10	.0	0		0	0	0
RIVERSIDE FIRE STA. #3	88.1	56.9	72.5	2.9	106	2	49	14	1	13	0	0	0	.00	- .04	.00		.0	0		0	0	0
RIVERSIDE EXP STA R	84.6	53.5	69.1		106	2	45	14	27	9	0	0	0	.00		.00					0	0	0
SAN BERNARDINO CO HOSP	89.3	56.8	73.1	2.6	107	25+	48	14	9	14	0	0	0	.10	.01	.10	10	.0	0		1	0	0
SANDBERG WB //R	77.7	54.7	66.2	1.4	95	21	40	29+	133	6	0	0	0	.01	- .02	.01	10	.0	0		0	0	0

See Reference Notes Following Station Index

CLIMATOLOGICAL DATA

Continued

CALIFORNIA
JUNE 1970

Station	Temperature: Average Maximum	Average Minimum	Average	Departure From Normal	Highest	Date	Lowest	Date	Degree Days	No. of Days: Max. 90° or Above	Max. 32° or Below	Min. 32° or Below	Min. 0° or Below	Precipitation: Total	Departure From Normal	Greatest Day	Date	Snow, Sleet: Total	Max. Depth on Ground	Date	No. of Days: .10 or More	.50 or More	1.00 or More
SAN DIEGO WB AIRPORT	69.6	61.6	65.6	- .6	82	25	57	14	12	0	0	0	0	T	- .05	T	12+	.0	0		0	0	0
SAN FERNANDO	85.1	57.0	71.1	2.9	107	25	48	18	13	9	0	0	0	.00	- .08	.00		.0	0		0	0	0
SAN GABRIEL FIRE DEPT	81.7	57.5	69.6		97	25	49	14	6	6	0	0	0	.02		.02	13	.0	0		0	0	0
SAN JACINTO	92.6	52.3	72.5	2.1	109	24+	42	14	10	19	0	0	0	.00	- .06	.00		.0	0		0	0	0
SAN NICOLAS ISLAND	68.2	54.7	61.5		82	25	50	19	105	0	0	0	0	T		T	5	.0	0		0	0	0
SANTA ANA FIRE STATION	77.4	59.6	68.5	1.3	92	25	53	14	3	1	0	0	0	.00	- .03	.00		.0	0		0	0	0
SANTA BARBARA	72.0	55.3	63.7	.4	84	28	51	14	50	0	0	0	0	T	- .08	T	23	.0	0		0	0	0
SANTA BARBARA FAA AP	71.9	55.0	63.5		87	29	50	18+	59	0	0	0	0	T		T	22+	.0	0		0	0	0
SANTA MARIA WB AIRPORT R	68.3	50.1	59.2	- .4	87	30	43	12	167	0	0	0	0	.06	- .08	.04	9	.0	0		0	0	0
SANTA MONICA PIER																							
SANTA PAULA	M	51.8	M				44	12		0	0	0	0	.00		.00		.0	0		0	0	0
TORRANCE	73.8	57.9	65.9	1.5	86	26+	54	18+	17	0	0	0	0	.00	- .06	.00		.0	0		0	0	0
TUJUNGA	84.0	54.6	69.3		103	25	45	14	30	9	0	0	0	.14		.13	13	.0	0		1	0	0
TUSTIN IRVINE RANCH	78.4	57.2	67.8	.8	96	25	48	14	6	1	0	0	0	.00	- .05	.00		.0	0		0	0	0
TWITCHELL DAM	75.8M	48.5M	62.2M		94	30	44	15	95	1	0	0	0	.10		.10	9	.0	0		1	0	0
U C L A	74.3	57.5	65.9		92	25	51	14	21	1	0	0	0	.02		.02	8	.0	0		0	0	0
UPLAND 3 N	84.1	52.6	68.4		104	2	43	15	36	10	0	0	0	.31		.19	10	.0	0		2	0	0
VISTA 2 NNE																							
WARNER SPRINGS	87.7	47.9	67.8	2.7	104	25	35	15+	60	15	0	0	0	.00	- .06	.00		.0	0		0	0	0
YORBA LINDA	81.1	56.6	68.9	1.2	99	25	49	14	9	4	0	0	0	.01	- .03	.01	16	.0	0		0	0	0
DIVISION			67.2	1.3										.04	- .04			.0					
* * * SOUTHEAST DESERT BASINS 07																							
BAKER 9 NNW	103.7	70.2	87.0		118	26+	57	13	0	29	0	0	0	.00		.00		.0	0		0	0	0
BARSTOW	95.9	60.2	78.1		108	27+	51	30+	0	22	0	0	0	.00		.00		.0	0		0	0	0
BEAUMONT 1 E	88.1	54.1	71.1		103	24	45	14	28	14	0	0	0	.02		.02	10	.0	0		0	0	0
BISHOP WB AIRPORT R	89.9	51.2	70.6	.8	101	26+	41	14+	27	17	0	0	0	.04	- .05	.04	12	.0	0		0	0	0
BLYTHE	105.6	68.5	87.1	2.0	121	25	59	15	0	30	0	0	0	.00	- .03	.00		.0	0		0	0	0
BLYTHE FAA AIRPORT	104.7	73.7	89.2		122	25	62	14	0	29	0	0	0	.00		.00		.0	0		0	0	0
BORREGO DESERT PARK	102.1	68.9	85.5		120	26	52	14	0	26	0	0	0	.00		.00		.0	0		0	0	0
BRAWLEY 2 SW	102.7	65.7	84.2	- 1.8	120	26	52	13	0	29	0	0	0	.00	- .01	.00		.0	0		0	0	0
CANTIL	96.2	63.3	79.8		111	25+	49	13	0	20	0	0	0	.00		.00		.0	0		0	0	0
DAGGETT FAA AIRPORT	98.0	68.1	83.1		113	25	56	11	0	24	0	0	0	.00		.00		.0	0		0	0	0
DEATH VALLEY	109.8	81.9	95.9	2.0	123	26	64	13	0	30	0	0	0	.00	- .01	.00		.0	0		0	0	0
DEEP SPRINGS COLLEGE	86.4M	51.9M	69.2M		100	25	38	29	37	13	0	0	0	T		T	5	.0	0		0	0	0
EAGLE MOUNTAIN	100.8	77.0	88.9		120	26	61	13	0	27	0	0	0	.00		.00		.0	0		0	0	0
EL CENTRO 2 SSW	104.4	66.0	85.2	- .2	120	25	54	14	0	30	0	0	0	.00	- .01	.00		.0	0		0	0	0
FAIRMONT	84.0	60.1	72.1	1.9	104	22+	47	14+	58	14	0	0	0	.06	.01	.06	13	.0	0		0	0	0
GOLD ROCK RANCH	102.9	72.4	87.7		118	24	58	13	0	29	0	0	0	.00		.00		.0	0		0	0	0
HAIWEE	89.5	59.9	74.7	.8	103	21	46	13	10	16	0	0	0	T	- .07	T	7	.0	0		0	0	0
HAYFIELD PUMPING PLANT	98.3	69.3	83.8		118	26	57	14	0	23	0	0	0	.00		.00		.0	0		0	0	0
IMPERIAL	102.8	70.8	86.8	1.7	119	25	58	14	0	29	0	0	0	.00	- T	.00		.0	0		0	0	0
IMPERIAL FAA AP	104.5	69.5	87.0		120	25	57	14	0	30	0	0	0	.00		.00		.0	0		0	0	0
INDEPENDENCE																							
INDIO U S DATE GARDEN	102.4	71.3	86.9	.5	123	26	56	12	0	26	0	0	0	.00	- .01	.00		.0	0		0	0	0
INYOKERN	97.0	60.2	78.6		110	21	40	10	1	25	0	0	0	.00		.00		.0	0		0	0	0
IRON MOUNTAIN	103.0	75.3	89.2		120	27+	63	13	0	29	0	0	0	.00		.00		.0	0		0	0	0
LAKE ARROWHEAD	77.9	48.9	63.4		98	26	33	7	133	5	0	0	0	.18		.18	13	.0	0		1	0	0
LANCASTER																							
LUCERNE VALLEY	93.4	56.7	75.1		106	21	45	14	4	19	0	0	0	.04		.04	7	.0	0		0	0	0
MECCA FIRE STATION																							
MITCHELL CAVERNS	89.2	64.2	76.7		106	25	47	29+	11	16	0	0	0	.31		.31	5	.0	0		1	0	0
MOJAVE	90.3	61.6	76.0		106	22	40	14	22	17	0	0	0	.00		.00		.0	0		0	0	0
MOUNTAIN PASS	86.7	60.2	73.5		102	26	44	15	21	11	0	0	0	.00		.00		.0	0		0	0	0
MT SAN JACINTO WSP	70.4	41.0	55.7		82	26+	27	14	276	0	0	4	0	.08		.08	7	.0	0		0	0	0
NEEDLES FAA AIRPORT	104.6	76.0	90.3		121	26+	63	14	0	29	0	0	0	.00		.00		.0	0		0	0	0
PALMDALE	90.5	59.6	75.1	2.2	107	21	47	11	13	18	0	0	0	.00	- .03	.00		.0	0		0	0	0
PALMDALE FAA AIRPORT	92.0	57.2	74.6		109	21	45	11	8	18	0	0	0	.00		.00		.0	0		0	0	0
PALM SPRINGS	104.0M	68.0M	86.0M	3.1	120	25	56	14+	0	29	0	0	0	.00	- .02	.00		.0	0		0	0	0
PARKER RESERVOIR	103.8	77.1	90.5		122	26	64	14+	0	29	0	0	0	.00		.00		.0	0		0	0	0
RANDSBURG	92.2	63.7	78.0		107	25	42	9	12	18	0	0	0	.00		.00		.0	0		0	0	0
SQUIRREL INN 2	73.4	54.7	64.1	2.9	88	25	35	13	131	0	0	0	0	.34	.20	.22	13	.0	0		2	0	0
THERMAL FAA AIRPORT	102.2	70.3	86.3		122	25	63	13	0	26	0	0	0	.00		.00		.0	0		0	0	0
TRONA	99.5	66.3	82.9	1.3	112	21	46	12	0	26	0	0	0	.00	- .06	.00		.0	0		0	0	0
TWENTYNINE PALMS	100.6	61.3	81.0		116	28	43	9+	0	26	0	0	0	.00		.00		.0	0		0	0	0
VALYERMO RANGER STA	87.7M	48.7M	68.2M		103	21	22	12	57	14	0	1	0	.00	- .02	.00		.0	0		0	0	0
VICTORVILLE PUMP PLANT	91.9	55.9	73.9		108	26+	45	14	9	16	0	0	0	.00		.00		.0	0		0	0	0
WHITE MOUNTAIN 1	58.8	30.9	44.9		70	27+	18	12	597	0	0	19	0	.16		.16	13	2.0	2	13	1	0	0
WHITE MOUNTAIN 2	45.9	27.6	36.8		60	27	5	13	840	0	4	21	0	.45		.40	13	4.5	4	13	1	0	0
WILDROSE RANGER STA	88.1	59.1	73.6		100	25	46	14	16	15	0	0	0	.00		.00		.0	0		0	0	0
DIVISION			77.9	.8										.04	- .03			.1					

See Reference Notes Following Station Index

CALIFORNIA - JUNE 1970

SPECIAL WEATHER SUMMARY

Precipitation during June was above normal throughout most of the Central Valley, over the Northeastern Interior, and in the San Francisco Bay area. Elsewhere in the State, monthly totals were below normal.

North of the Tehachapi Mountains the 5-month period from February through June has been dry. The coastal area and the Central Valley experienced only 40 to 55 percent of normal precipitation for this period; in the Northeastern Interior the figure is around 75 percent of normal. At Sacramento the precipitation that fell on the 13th broke the second longest spring dry spell of record. South of the Tehachapi Mountains the dry spell has been more prolonged. During the 7 months, December through June, the South Coast and the Southeastern Desert have had only 50 to 55 percent of normal precipitation. March was the only month that received more precipitation than normal in this area.

Temperatures for the month were below normal along the coast and over the Northeastern Interior; elsewhere, they were above normal. Monthly averages were more than 2° below normal in the San Francisco Bay area and from 2° to 3° above normal in the Central Valley. At Eureka there were only 2 days during the month with mean temperatures above normal; at Oakland 3 days; and at San Francisco 4 days. San Francisco reported the fourth coolest June in the last 40 years. On the warm side, Red Bluff set new maximum records for the dates on the 2d, 4th, 19th, 20th, and 22d, and Sacramento did the same on the 1st. A reading of 110° at Bakersfield on the 1st was the highest ever observed so early in the season. Long Beach reported the highest average minimum for the month since 1959.

Locally strong winds in the vicinity of the El Mirage Glider Port resulted in approximately $35,000 damage on the 4th of the month.

C. R. Elford
ESSA-Weather Bureau State Climatologist
557 Federal Office Building
50 Fulton Street
San Francisco, California 94102

DAILY PRECIPITATION

CALIFORNIA
JUNE 1970

Station	Total	1	2	3	4	5	6	7	8	9	10	11	12	13	14	15	16	17	18	19	20	21	22	23	24	25	26	27	28	29	30	31
* * * NORTH COAST DRAINAGE 01																																
ALDERPOINT	.00																															
ANGWIN PAC UNION COL	.49									.44	.05																					
BIG BAR RANGER STATION	.41									.18	.04				.01							.14						.03	.01			
BOONVILLE MNTNC STA	.59									.59																						
BRANSCOMB 3 NNW	.41								.34	.06																		.01				
BRIDGEVILLE 4 NNW	.66								*	*	.66																		T			
BURNT RANCH 1 S	.66									.24	.05											.02					.25		.10			
CALISTOGA	.34								.31	.03																						
CALLAHAN RANGER STA	1.47						.07		T	T	.01		T	.12	.14								T					T	1.13			
CAZADERO	.00																															
CECILVILLE 5 SE	.72								.11		.08	.01		.08										.24	.02				.18			
CLEAR CREEK	.07									.07																						
CLOVERDALE 3 SSE	.44									.44																						
COPCO NO 1 DAM	1.75		T				T	.92	.09	.22	.09			T	.13										.10				.20			
COVELO	.22									.19					.01														.02			
CRESCENT CITY 1 N	1.17								.16	.70	.21																.03	.07				
CRESCENT CITY 7 ENE	1.35									.60	.64																	.01	.10			
CUMMINGS	.37								.20	.17																						
DUTTONS LANDING	.55									.49	.06																					
ELK VALLEY	.53							T	.17	.12					.13													.05	.06			
EUREKA WB CITY R	.29						T		.15	.10																		.04				
FERNDALE 8 SSW	.91			*	*	*	*	*	*	*	*			.70														.21				
FERNDALE 2 NW	.21			.01					.17	.01					.01														.01			
FOREST GLEN	.39								.03	.29	.05											.02							T			
FORKS OF SALMON	-	-	-	-	-	-	-	-	-	-	-	-	-	-	-	-	-	-	-	-	-	-	-	-	-	-	-	-	-	-	-	
FORT BRAGG	.37									.33	.04																					
FORT BRAGG AVIATION	.45								.34	.11																		T				
FORT DICK	1.66									.83	.64																.01		.18			
FORT JONES RANGER STA	.98								.05					.04	.11								.26	T	.46			.05	.01			
FORT ROSS	.41						.01	.01	.32	.06														.01								
GARBERVILLE	.27								.07	.13																		.07				
GASQUET RANGER STATION	-	-	-	-	-	-	-	-	-	-	-	-	-	-	-	-	-	-	-	-	-	-	-	-	-	-	-	-	-	-	-	
GRATON	.44									.44	T																					
GREENVIEW	.09													.05									.02		.02							
GUERNEVILLE	.53									.51	.02																					
HAPPY CAMP RANGER STA	.32									T	.05				.08								.13						.06			
HAYFORK RANGER STATION	-	-	-	-	-	-	-	-	-	-	-	-	-	-	-	-	-	-	-	-	-	-	-	-	-	-	-	-	-	-	-	
HEALDSBURG	.45					T			.35	.10			T												T							
HEALDSBURG NO 2	.48									.48																						
HILTS	1.48						.01	.95		.25	.03			.01									.05		.03				.15			
HONEYDEW 2 WSW	.26									.24	.02																		T			
HOOPA	.26									.12	.04																T		.10			
IDLEWILD HWY MNTNC STA	.68									.10	.51					.02														.05		
KELLOGG	.63									.63	T				T																	
KENTFIELD	.45								.05	.40																						
KLAMATH R	.80								.20	.50																T		.10				
KORBEL	.68								.16	.15	.37																					
LAKE PILLSBURY NO 2	-	-	-	-	-	-	-	-	-	-	-	-	-	-	-	-	-	-	-	-	-	-	-	-	-	-	-	-	-	-	-	
LAVA BEDS NAT MONUMENT	2.66										.41			.05	.35	T	.16	.02					1.49				.04	.11	.03			
MAD RIVER RANGER STA	.52									.27	.19				.05														.01			
MARE ISLAND	.64								.54	.10																						
MOUNT HEBRON RS	1.45						.24	.35		.10	.11			.21	.20	T	T					.01					T		.23			
MUIR WOODS	.95									.95																						
NAPA STATE HOSPITAL	.46								.03	.43																						
OAK KNOLL RANGER STA	.44			.04						.03				.01	.04								.26		.06							
OAKVILLE 1 WNW	.29								.10	.19																						
OCCIDENTAL	.62									.62																						
ORICK PRAIRIE CREEK PK	.52								.11	.25	.16																T	T				
ORLEANS	.58								.14	.04																		.40				
PETALUMA FIRE STA 2	.48								.10	.38																						
POINT ARENA	.43							.34		.09																						
POTTER VALLEY PH	.52								.04	.35				.06	.07																	
RICHARDSON GROVE ST PK	.25									.22	.03																					
SAINT HELENA	.35								.19	.15	.01																					
SAN RAFAEL	.26								.01	.25																						
SANTA ROSA	.44								.17	.27																						
SAWYERS BAR RANGER STA	.46								.21		.02				.01										.01			.01	.18	.02		
SCOTIA	.09				T					.04	.01				T														.04			
SHELTER COVE	.63								.28	.31																		.04				
SKAGGS SPGS LAS LOMAS	.62									.62																						
SONOMA	.48								.10	.38																						
STANDISH HICKEY ST PK	.07									.05	.02																	T				
TRINITY DAM VISTA PT	1.05									.66	.04				.23														T	.12		
TULELAKE //R	.58								.01	T	.25	.01	T	.02	.19	T							.06				T	T	.04	T		
UKIAH	.52								.35	.08				.07	.02																	
UKIAH 4 WSW	.58									.58	T																					
UPPER MATTOLE	.14									.14																						
WEAVERVILLE RANGER STA	1.09									.48	.05				.46													T	.01	.09		
WEED FIRE DEPARTMENT	-	-	-	-	-	-	-	-	-	-	-	-	-	-	-	-	-	-	-	-	-	-	-	-	-	-	-	-	-	-	-	
WILLITS 1 NE	.37								.16	.15					.06																	
WILLOW CREEK 1 NW	.27									.13	.06				T												.02		.06			
YREKA	1.10			.01			.31	.02		.20	T			.09	T								T		.44				.03			
* * * SACRAMENTO DRAINAGE 02																																
ADIN RANGER STATION	2.66								.22	.04	.36			.23	.49		.04											.46	.81	.01		
ALTURAS RANGER STATION	2.61				T		T	.25		T	.22			.02	.44	.02	T	.03					T	T	T		.02	.45	1.16	T		
AUBURN	1.11									.51	.35			.10	.10													.05				
BERRYESSA LAKE	.13									.12	.01																					
BIG BEND RANGER STA	3.18									1.28	.21	T			.17	.01											T		T	1.51		
BLUE CANYON WB AIRPORT//R	1.46		.05						.66	.46	.05			.06	.02												.04		.12			
BOWMAN DAM	1.73								.21	.69	.28				.23	.05											.11	.06			.10	
BRANNAN ISLAND	.16									.15	.01																					
BROOKS FARNHAM RANCH	.21									.19						T											T			.02		
BRUSH CREEK	1.07									.39	.46				.03					.19												
BUCKHORN	3.11		T							.85	.75			T	.82												T	.05	.64			
BUCKS CREEK PH	.88									.02	.33			.02	.02		.02										T	.15		.32		
BURNEY	2.88			.10						.02	.16			.18	.96	.06												.21	.32	.87		
CAMPTONVILLE RS	1.40									.49	.58	.06			.08												.04			.15		
CANBY 11 SW	-	-	-	-	-	-	-	-	-	-	-	-	-	-	-	-	-	-	-	-	-	-	-	-	-	-	-	-	-	-	-	
CANBY RANGER STATION	2.70						.01		.07	.06	.19		.02	.02	.08	.02		.02									.04	.88	1.25	.04		
CANYON DAM	1.31									.13	.36				.10													.34	.06	.32		
CARIBOU POWER HOUSE	1.16									.07	.37		.01	.07	.03												.03	.22	.07	.29		
CENTERVILLE PH	1.30									.32	.14				.18												T		.60	.06		
CHALLENGE RANGER STA	1.84									.36	.46				.65															.37		
CHESTER	2.20								.01	.14	.43	T	T	.11	.38		T										T	.31	.45	.37		
CHICO EXPERIMENT STA	1.45								.10	.23			T		.20															.92		
CITRUS HEIGHTS	.45								.27	.17			.01		T					T							T					
CLARKSBURG	.18									.15	.03																					
CLARKS VALLEY MUDD RCH	-	-	-	-	-	-	-	-	-	-	-	-	-	-	-	-	-	-	-	-	-	-	-	-	-	-	-	-	-	-	-	

See Reference Notes Following Station Index

DAILY PRECIPITATION

CALIFORNIA
JUNE 1970

Day of Month

Station	Total	1	2	3	4	5	6	7	8	9	10	11	12	13	14	15	16	17	18	19	20	21	22	23	24	25	26	27	28	29	30	31
[illegible]	.34									.34	.01																					
[illegible]	1.92									.35	.41			T	.41														.15	.60		
[illegible]	.53									.24	.21				.52														.23			
[illegible]	.34								.10	.74																	T			.19		
[illegible]	1.13								.02	.50				.02															.65			
COLUSA 1 SSW	.34								.02	.08					.10														.10			
COOL	.95									.57	.15			.11	.01													.11		.01		
[illegible]	.33									.34					.15														.02	.18		
DANA 2 SE	.53										.25		T		.47	.21											.06	.70	.14	.70		
[illegible]	.43									.42																	T			T		
[illegible]	-	-	-	-	-	-	-	-	-	-	-	-	-	-	-	-	-	-	-	-	-	-	-	-	-	-	-	-	-	-	-	
DEER CREEK FOREBAY	.43									.62	.43				.03	.08												.12		.09		
[illegible]	.95								.06	.44	.23				.29														.61	.26		
[illegible]	.47								.12	.61	.03				.21												.01		.48	T		
[illegible]	.46									.27	.54			.03	.27												.07	.07		.21		
[illegible]	.37									.27	T					.03														.07		
[illegible]	.97							T		.39	.23			.13	.05			.17											T			
EAST PARK RESERVOIR	.54									.02					.03	.04														.45		
[illegible]	.33									.39																						
FALL RIVER MILL INTAKE	2.69										.28			.14	.48	.12							.22				.04	.36	.24	.82		
[illegible]	.82									.37	.14			.31	T																	
FORESTHILL RANGER STA	.43									.71	.18			.28	.20													.04		.02		
FRENCH GULCH	1.40									.59	.07				.45															.35		
GARDEN VALLEY 2 S	1.24									.81	.20			.16	.02													.02		.03		
GEORGETOWN RANGER STA	1.14									.83	.19					.02														.10		
GIBSON HWY MNTNCE STA	1.86									.98	.05				.10		.05	.68	T													
GOLD RUN	1.28								.10	.75	.02		.08	.06	.05												.06	T	.02	.14		
GRASS VALLEY NO. [illegible]	1.35									.47	.41			T	.09												T	.08		.30		
GREENVILLE RANGER STA	1.41						.05			.06	.29		.07	.03	.05													.38	.08	.40		
HARRISON GULCH RS	-	-	-	-	-	-	-	-	-	-	-	-	-	-	-	-	-	-	-	-	-	-	-	-	-	-	-	-	-	-	-	
HARRY ENGLEBRIGHT DAM	-	-	-	-	-	-	-	-	-	-	-	-	-	-	-	-	-	-	-	-	-	-	-	-	-	-	-	-	-	-	-	
HAT CREEK PH NO 1	3.38										.33			.22	.60	.31							.06				.03	.68	.87	.28		
HIDDEN VALLEY RANCH	1.04									.40	.27			.08	.02													.05		.22		
HOBERGS	-	-	-	-	-	-	-	-	-	-	-	-	-	-	-	-	-	-	-	-	-	-	-	-	-	-	-	-	-	-	-	
HUNTER DIST GRAVES RCH	.57									.26																			.31			
IOWA HILL	1.32									.65	.15	T		.24	.10	.01												.03		.14		
JESS VALLEY	2.38		T	T	T	.02	T		.03	.56	.73		.13	.31	.32	.06		.02								T	.05	.39	.25	.01		
KELSEYVILLE	.36									.36	T				T																	
KILARC POWER HOUSE	2.70									.34	1.32			.12	.43													.02	.10	.37		
LAKEPORT	.35								.20	.14					.01																	
LAKESHORE	1.56								1.08	.20			T	.09	.04			.10										T	.05			
LAKE SPAULDING	1.42								.13	.83	.06			.04	.07												.09		.12	.08		
LAKE SPAULDING DAM	1.38								.11	.74	.06			.06	.08												.08		.17	.08		
LEESVILLE KEEGAN RANCH	-	-	-	-	-	-	-	-	-	-	-	-	-	-	-	-	-	-	-	-	-	-	-	-	-	-	-	-	-	-	-	
LITTLE VALLEY	3.07					.07			.07	.65				.15	.48	.02	T		.04	T	T	.04			T			.42	.30	.83		
LOOKOUT 3 WSW	3.04									.09	.19		T	.11	.40	.02	.04										.02	.64	.31	1.22		
LOYALTON	-	-	-	-	-	-	-	-	-	-	-	-	-	-	-	-	-	-	-	-	-	-	-	-	-	-	-	-	-	-	-	
MADELINE MNTNC STA	-	-	-	-	-	-	-	-	-	-	-	-	-	-	-	-	-	-	-	-	-	-	-	-	-	-	-	-	-	-	-	
MANZANITA LAKE /1	3.42						T			.12	.83			.37	.39	.01	.03	T				T					.03	.38	.66	.60	T	
MARKLEY COVE	.14									.14																						
MARYSVILLE	.37									.26	.02				.05															.04		
MC CLOUD	.63							.01		.24	.12			.01	.20		.01	T										.01	.03	T		
MIDDLETOWN	.21									.21																						
MINERAL	2.78									.28	.68			.08	.59	.03											.01	.03	.37	.71		
MOUNT DANAHER	1.44									1.14	.13			.14	.03													T				
MOUNT SHASTA WB CITY //R	.57					.01			.03	.07	.02		.10	.25		.01	.08															
NEVADA CITY	1.08									.44	.24			.02	.08												.03	.08		.19		
NICOLAUS 2	.33									.26	.03			T																.04		
ONO	2.62									1.87	.06				.57	.04														.08		
ORLAND	1.00									.12	.02				.57															.29		
OROVILLE	.33								T	.24	T				.09												T			T		
OROVILLE BRIDGE	.35									.21	.06				.07	T												T		.01		
PACIFIC HOUSE	1.54									1.16	.09				.21													.05		.05		
PARADISE	1.60									.41	.42				.13														.03	.61		
PASKENTA RANGER STA	-	-	-	-	-	-	-	-	-	-	-	-	-	-	-	-	-	-	-	-	-	-	-	-	-	-	-	-	-	-	-	
PAYNES CREEK	-	-	-	-	-	-	-	-	-	-	-	-	-	-	-	-	-	-	-	-	-	-	-	-	-	-	-	-	-	-	-	
PIT RIVER POWER HOUSE	1.30								.10	.27			T	.02	.42													.04	.45	T		
PLACERVILLE	1.09									.88	.13			.06	.02												T	T				
PLACERVILLE IFG	1.20								.06	1.03	.02		.03			.03										T	T			.03		
PLATINA	1.44								.65	.40						.34													.05			
PORTOLA	.94					.12	.47				.20			.15	T												.01	.14	.05			
QUINCY	.76		.15							.04				.11	.08		.08											.10	T			
RED BLUFF WB AIRPORT R	1.25								.14	.47				.23	.08														.33			
REDDING FIRE STA NO 2	1.20								.45	.49	.05				.21																	
REPRESA	.65								.30	.12			.23														T					
RIO VISTA	.11								.11																							
ROCKLIN	.55									.40	.07			.06																.02		
ROUND MOUNTAIN 1 NNE	1.54									.45	.52				.55													.02				
SACRAMENTO WB AIRPORT R	.16								.12	.03			T		T														.01			
SACRAMENTO WB CITY R	.24								.17	.07																						
SHASTA DAM	2.01									1.49	.06				.46																	
SHINGLE SPRINGS	.91									.72	.14		.02		.01													.02				
SHINGLETOWN 2 E	1.72									.35	.57			.03	.25													.01	.08	.43		
SIERRA CITY	1.51								.19	.50	.37		.02	.10	.02											T	.20	T	.09	.02		
SIERRAVILLE RANGER STA//	1.30					.20				.09	.04	.12	.19	.01									.14	.01	.01			.47		.02		
SODA SPRINGS 1 E //R	-	-	-	-	-	-	-	-	-	-	-	-	-	-	-	-	-	-	-	-	-	-	-	-	-	-	-	-	-	-	-	
STONYFORD COOLEY RANCH	.60									.16				.06	.03	.30														.05		
STONYFORD RANGER STA	.11														.11																	
STONY GORGE RESERVOIR	.41								.05	.03				.03	.05														.25	T		
STRAWBERRY VALLEY	2.29								.14	.74	.24				.74												.03	T	.34	.06		
TWIN LAKES	5.22			T		T			.18	1.35	.03					.35		T									.50	2.76	.05			
UPPER LAKE 7 W	.43								.31	.11				T	.01																	
VACAVILLE	.24								.03	.21																						
VINTON	1.56					.09				.05	.08	.07	.02	.08			T					T	T	.24			.13	.58	.05	.17		
VOLLMERS	1.67									1.35	.05				.10	.04		.13														
VOLTA POWER HOUSE	1.77								.12	.19	.37			.11	.30													.02	.50	.16		
WHISKEYTOWN RES	2.36									1.13	.16				.03															.44		
WILLIAMS	.37									.15	.03				.13	.02														.04		
WILLOWS	.40									.08	T				.17															.15		
WILLOWS USBR	.30								.01	.02						.13														.17		
WINTERS	.39								T	.37	T																T			.02		
WOODLAND 1 NNW	.47									.45																				.02		
• • •																																
NORTHEAST INTERIOR BASINS /3																																
ROCA	2.03									.20	.10		.15	.23														1.32				
BOGIE	.69			.03		.02			T		T		.19	.11	T											T		.34				
BRIDGEPORT	.35												.19	.03														.33				
CEDARVILLE	2.31				T	T	T	.84		.06	.24		.07	.10	.01	.01	T	T					T	T			T	.28	.43	.27		
DONNER MEMORIAL ST PK	2.98									.50	.13		.13	.26	.05	T							.21	.02			T	1.35	.12	.21		
DOYLE	1.47						T				.09	T	.02	.17				.02					.01	T			T	.73	.08	.35		
DOYLE 3 SSE	2.60			T		T	T	.09	.04	.04	.12	T	.18	.01	.03		.18						.02			T	.09	1.12	.15	.35		
ELLERY LAKE	1.16								.30	.16	.06		.20	.08				.08					.04				.06	.18				

See Reference Notes Following Station Index

DAILY PRECIPITATION

Continued

CALIFORNIA
JUNE 1970

Station	Total	1	2	3	4	5	6	7	8	9	10	11	12	13	14	15	16	17	18	19	20	21	22	23	24	25	26	27	28	29	30	31
		Day of Month																														
FLEMING FISH AND GAME	1.50										.14		T	.19	.10		.05	.02									.04	.54	.10	.32		
FORT BIDWELL	2.06						.42		.05	.03	.11	T	.04	.01	.09	.02										.03	.13	.48	.65			
GEM LAKE	.24												.04	.12						.08												
MEYERS INSPECTION STA	-	-	-	-	-	-	-	-	-	-	-	-	-	-	-	-	-	-	-	-	-	-	-	-	-	-	-	-	-	-	-	
MONO LAKE	.42			.02					.02				.18	.15														.05				
SAGEHEN CREEK	2.55					.29			.20	26	.13		.19	.22								.23	.01				.43	.54	.05			
SECRET VALLEY	1.49					.08				.33					.09													.63	.14	.22		
SQUAW VALLEY	2.12					T				1.06	.03	T	.08	.03	T									.15			T	.76	.01	T		
STANDISH 1 E	1.27										.15			.14	.04			.17										.22	.32	.23		
SUSANVILLE AIRPORT	1.82										.03	.08		.03			T					T					.6.	.34	.60	.13		
TAHOE CITY	2.17									.45	.02		.05	.31	.05								.15	.05			T	1.09		T		
TERMO	2.49						.08		T	.14	.62		.21	.07	.08		.51					T					.20	.32	.19	.07		
TRUCKEE RANGER STATION	2.47	.04							.05	.37	.40		.11	.11	.04								.04	.01			.02	1.22		.06		
WENDEL 10 SE	1.21													.40													.35	.25	.21			
WOODFORDS	1.28			T	T				.09	.24	.03		.15	.10								T	.26				.03	.38				
* * *																																
CENTRAL COAST DRAINAGE 04																																
ALAMO 1 N	.37									.37	T			T													T					
ARROYO GRANDE	.03									.03																						
BEN LOMOND NO 3	.47								T	.47				T																		
BERKELEY	.56								.46	.10																						
BIG SUR STATE PARK	.55									.55																						
BLACK MOUNTAIN 2 SW	.51									.51					T																	
BRADLEY	.00																															
BURLINGAME	.17									.17																						
BURTON RANCH	.38									.38				T																		
CALAVERAS RESERVOIR	.38									.33	.03																					
CARMEL VALLEY	.05									.03					T		.02	T														
CHITTENDEN PASS	.36									.34					T		T								T		.02					
CONCORD 3 E	-	-	-	-	-	-	-	-	-	-	-	-	-	-	-	-	-	-	-	-	-	-	-	-	-	-	-	-	-	-	-	
CROCKETT	.67									.67																						
DAVENPORT	.72					T			.30	.42																						
FORT ORD	.27				T				.04	.22					.01		T			T		T	T		T			T				
GERBER RANCH	.01																					.01										
GILROY	.17									.17																						
GILROY 14 ENE	.15									.15	T																					
HALF MOON BAY	.21								T	.16	.05																					
HERNANDEZ 2 NW	T								T	T																						
HOLLISTER 1 SW	-	-	-	-	-	-	-	-	-	-	-	-	-	-	-	-	-	-	-	-	-	-	-	-	-	-	-	-	-	-	-	
KING CITY	.00																															
LAFAYETTE 2 NNE	.62									.62																						
LA HONDA	.44								T	.34							.10												T			
LIVERMORE COUNTY F D	.32									.32																						
LOCKWOOD 2 N	.00																															
LOS GATOS	.01								.01	T																						
LOS GATOS 4 SW	.30									.30																						
MARTINEZ 3 SSE	.68								T	.68																						
MARTINEZ WATER PLANT	.07									.07																						
MONTEREY	.30				T	.01			T	.17					.05		.02				T				.02			.03				
MONTEREY NALF	.15	T			T	T		T	.09	.05					.01	T	T			T	T	T	T	T	T			T				
MORGAN HILL 2 E	.05									.04																	.01					
MORRO BAY FIRE DEPT	.08									.03	.02														.02		.01					
MORRO BAY 3 N	.00																															
MOUNT DIABLO N GATE	.51									.49	.02																					
MOUNT HAMILTON	.34								.04	.30	T															T						
NACIMIENTO DAM	.00																															
NEWARK	.20									.20																						
OAKLAND WB AIRPORT R	.73								.67	.06							T										T					
PAICINES OHRWALL RANCH	.13									.13																						
PALO ALTO JR. MUSEUM	.10								T	.10																						
PALOMA	.03									.03					T				T										T			
PARKFIELD	-	-	-	-	-	-	-	-	-	-	-	-	-	-	-	-	-	-	-	-	-	-	-	-	-	-	-	-	-	-	-	
PASO ROBLES	.04																									T	.04					
PASO ROBLES FAA AP	T									T																T	T					
PINNACLES NAT MONUMENT	.03									.01																	.02					
PISMO BEACH	.04									.04																						
POINT PIEDRAS BLANCAS	-	-	-	-	-	-	-	-	-	-	-	-	-	-	-	-	-	-	-	-	-	-	-	-	-	-	-	-	-	-	-	
PORT CHICAGO NAVAL DEP	.55								.03	.52																						
PRIEST VALLEY	T									T																T	T					
REDWOOD CITY	.06									.06																						
RICHMOND	.44									.42	T			.02																		
SAINT MARYS COLLEGE	.48								.21	.27																						
SALINAS 2 E	.47									.17	.29						.01															
SALINAS FAA AP	.22					T			.15	.05					T	T	.02					T			T			T				
SALINAS DAM	T										T																T	T				
SAN ANTONIO MISSION	.00																															
SAN ARDO	.00																															
SAN CLEMENTE DAM	.04									.04																						
S F RICHMOND SUNSET R	.80								.48	.32																						
SAN FRANCISCO WB AP R	.36								.35	.01					T		T				T							T				
S F FEDERAL BUILDING R	.57								.48	.09												T	T									
SAN GREGORIO 2 SE	.34					.01			.05	.18				T	.08	T	.05								T		T					
SAN JOSE R	.10								T	.10																						
SAN LUIS OBISPO POLY	.07									.07																						
SAN MATEO	.20									.20																						
SANTA CLARA UNIVERSITY	.02								T	.02																						
SANTA CRUZ	.53									.52					.01																	
SANTA MARGARITA 2 SW	.06									.06																	T					
SANTA MARGARITA BOOST	.04									.04	T																T	T				
SEARSVILLE LAKE	.31									.31																						
SOLEDAD	T																								T	T						
SPRECKELS HWY BRIDGE	.38									.33							.03											.02				
UPR SAN LEANORO FILTER	.81									.68	.13																					
WALMAR SCHOOL	.73								.36	.37																						
WALNUT CREEK 2 ESE	.43								.05	.38			T													T						
WALNUT CREEK 4 E	.38									.38	T																					
WATSONVILLE WATERWORKS	.28					T				.27															.01							
WRIGHTS	.31									.31																						
* * *																																
SAN JOAQUIN DRAINAGE 05																																
ANGIOLA	.00																															
ANTIOCH FIBREBOARD ML	.17									.17	T																					
ANTIOCH PUMPING PL 3	.17									.17																						
ASH MOUNTAIN	.27									.27	T																	T				
AUBERRY 1 NW	.81								.09	.53			.14	T													T	.05				
BAKERSFIELD WB AIRPORT R	T								T	T			T																			
BALCH POWER HOUSE	.64									.56																T		.08				
BLACKWELLS CORNER 2WNW	.00																															
BUTTONWILLOW	.00																															
CALAVERAS BIG TREES	2.28									1.84	.09			.06	.03	.03												.18		.05		

See Reference Notes Following Station Index

DAILY PRECIPITATION

Continued

CALIFORNIA
JUNE 1970

Station	Total	1	2	3	4	5	6	7	8	9	10	11	12	13	14	15	16	17	18	19	20	21	22	23	24	25	26	27	28	29	30	31
		Day of Month																														
CAMP PAROFE	.32									.31	.01			T	T																	
CAL E RDH RAD LAB	-	-	-	-	-	-	-	-	-	-	-	-	-	-	-	-	-	-	-	-	-	-	-	-	-	-	-	-	-	-	-	
FARMERS VY BULL RUN RH	1.9									1.59	.03			.01														.28				
EMERY VALLEY DAM	1.9			T						1.74	.04			T	.40	.02												T				
COALINGA	T								T				T													T						
COALINGA 2 WNW	T								T	T	T															T	T	T				
CORCORAN IRRIG DIST	.00																															
DELANO	.02									.02																						
DEL PUERTO ROAD CAMP	.01								.01	T																						
DENAIR 3 NNE	.10								T	.10																T						
DUDLEYS	2.52								.43	1.21			.36		T												.32	.20				
ELECTRA POWER HOUSE	1.26								.02	.90			.32		.02												T					
ELLIOTT	.20									.15	.02			.03													T	T				
EXCHEQUER RESERVOIR	1.37									1.30			.03															.04				
FIDDLETOWN LYNCH RANCH	1.10									1.02	.03				.09												T					
FIVE POINTS 5 SSW	.02								T																		.02	T				
FRESNO WB AIRPORT R	.08								.05	T																	T	.03				
FRIANT GOVERNMENT CAMP	.53									.40	.06																	.07				
GLENNVILLE	.14									.03	.01			.10																		
GRANT GROVE	.75									.58	.12																	.05				
GROVELAND RANGER STA	2.34									1.46					.05												.58	.25				
HANFORD	T																										T					
HETCH HETCHY	2.13			.14	.02					1.15	.03			.08	.01	.02												.68				
HUNTERS DAM	2.34								.27	1.41			.37	.08	.16	T										T	.03	.02				
IDRIA	.02									.02																	T	T				
IONE	.32									.28	.01				T													.03				
JOHNSONDALE	.23			T						.06				.17																		
KERLINGER	.03									.03	T																					
KERN RIVER PH NO 1	T													T																		
KERN RIVER PH NO 3	.12			T										.12																		
KETTLEMAN CITY	.00																															
KETTLEMAN STATION	.00																															
KNIGHTS FERRY 2 SE	.00																															
LEBEC	.02									.01	.01																					
LE GRAND	.02								.02																							
LEHMAN RANCH	.66									.42	.16			T	T											T	.08	T				
LEMON COVE	.10									.10																						
LINDSAY	T								T	T																						
LITTLE PANOCHE DET DAM	.00																															
LODGEPOLE	.58									.53				T	.05																	
LODI	.20								.01	.19			T													T	T					
LOS BANOS	T									T																T						
LOS BANOS ARBURUA RCH	.02																										.02					
LOS BANOS DET RESV	.02									T																	.02					
MADERA	.19									.09																	.10					
MANTECA	.04									.02	.02																					
MARICOPA	.00																															
MARIPOSA	2.16									1.60				.05														.51				
MATHER	2.20									1.39	.09					.05											T	.67				
MEADOW LAKE	.73									.65	.06			T												T		.02				
MENDOTA DAM	.02									T	T																T	.02				
MERCED FIRE STATION 2	.07								T	.07																T	T					
MODESTO	.05								.01	.04																						
NEWMAN 2 NW	.06									.06																						
NORTH FORK RANGER STA	1.11									.94	.03			.01														.13				
ORANGE COVE	.00																															
PACHECO PASS	.08								.03	.05																						
PANOCHE	T								T				T													T						
PATTIWAY	T									T																						
PINE FLAT DAM	.37									.35	.02																					
PORTERVILLE	.06									.03	.03																					
POSEY 3 E	-	-	-	-	-	-	-	-	-	-	-	-	-	-	-	-	-	-	-	-	-	-	-	-	-	-	-	-	-	-	-	
SALT SPRINGS PWR HOUSE	2.77		.03						.21	1.12	T		.15	.03	.20												.29	.62	.10	.02		
SAN ANDREAS 2 S	.88									.81	.02			.05																		
SAN LUIS DAM	.08									.06																	.02					
SONORA RS	1.52									1.40	.05				.02													.05				
SO ENTRANCE YOSEMITE	1.88									.94	T		T	.20		.14												.60				
SPRINGVILLE 7 ENE	.00																															
STANISLAUS POWER HOUSE	1.48								.02	1.19			T	.15	.02	.01										T	.03	.06				
STOCKTON WBAP	.07								.01	.06			T		T											T	T					
STOCKTON FIRE STA NO 4	.13									.11	.02															T						
SUTTER HILL RANGER STA	.95									.72	.09			.04	.05													.05				
TEHACHAPI	T									T																						
TEJON RANCHO	.00																															
THREE RVRS EDISON PH 2	.17								.17																							
TIGER CREEK PH	2.12								.16	1.32			.38		.09											T	.12	.01	.04			
TRACY CARBONA	.04									.04																						
TRACY PUMPING PLANT	.19								.02	.14			.03																			
TULEFIELD	-	-	-	-	-	-	-	-	-	-	-	-	-	-	-	-	-	-	-	-	-	-	-	-	-	-	-	-	-	-	-	
TURLOCK	.07									.07																	T	T				
VISALIA	T									T																						
WALLACE 1 SE	-	-	-	-	-	-	-	-	-	-	-	-	-	-	-	-	-	-	-	-	-	-	-	-	-	-	-	-	-	-	-	
WASCO	T									T																						
WESTHAVEN	.00																															
WEST POINT	-	-	-	-	-	-	-	-	-	-	-	-	-	-	-	-	-	-	-	-	-	-	-	-	-	-	-	-	-	-	-	
WOFFORD HEIGHTS	.14													.14																		
YOSEMITE PARK HEADQTRS	-	-	-	-	-	-	-	-	-	-	-	-	-	-	-	-	-	-	-	-	-	-	-	-	-	-	-	-	-	-	-	
* * * SOUTH COAST DRAINAGE 06																																
ACTON-HUBBARD RDFC 251D	.00																															
ALISO CN OAT MT FC 446	.18									T			.02	.16																		
ALPINE	.09										.09																					
ALTADENA	.03													.03																		
ANZA	-	-	-	-	-	-	-	-	-	-	-	-	-	-	-	-	-	-	-	-	-	-	-	-	-	-	-	-	-	-	-	
ARROYO SECO RS FC 508D	.02												.02																			
AVALON PLEASURE PIER	.00																															
AZUSA CITY PARK FC 438	.35										.07			.28																		
BARRETT DAM	.06										.06																					
BEAUMONT	.00																															
BEAUMONT PUMPING PLANT	.33										.08	.23	.02																			
BEL AIR FC 10 B	.00																															
BIG BEAR LAKE	.19							.19																								
BIG BEAR LAKE DAM	-	-	-	-	-	-	-	-	-	-	-	-	-	-	-	-	-	-	-	-	-	-	-	-	-	-	-	-	-	-	-	
BIG DALTON DAM FC 38E	.44										.09		.03	.32																		
BIG TUJUNGA DAM FC 46DE	.04													.04																		
BONITA	-	-	-	-	-	-	-	-	-	-	-	-	-	-	-	-	-	-	-	-	-	-	-	-	-	-	-	-	-	-	-	
BOUQUET CANYON	-	-	-	-	-	-	-	-	-	-	-	-	-	-	-	-	-	-	-	-	-	-	-	-	-	-	-	-	-	-	-	
BURBANK FD FC226 B	T								T																							
BURBANK VALLEY PMP PLT	T													T																		
CACHUMA DAM	T									T	T																T					
CAMP HI HILL OPIDS 37E	.10												T	.10																		
CAMPO	.03										.03																					

See Reference Notes Following Station Index

DAILY PRECIPITATION

Continued

CALIFORNIA
JUNE 1970

Station	Total	1	2	3	4	5	6	7	8	9	10	11	12	13	14	15	16	17	18	19	20	21	22	23	24	25	26	27	28	29	30	31
		Day of Month																														
CANOGA PARK PIERCE COL	.00																															
CHATSWORTH FC24F	.02											.02																				
CHULA VISTA	T								T																							
CLAREMONT POMONA COL	.00																															
COLBYS FC 53 D	.00																															
CORONA	.00																															
COVINA TEMPLE FC 193 B	T												T																			
CRYSTAL LAKE FC 283C	-	-	-	-	-	-	-	-	-	-	-	-	-	-	-	-	-	-	-	-	-	-	-	-	-	-	-	-	-	-	-	
CULVER CITY	.00																															
CUYAMA	.00																															
CUYAMACA	.06										.05			.01																		
DESCANSO RANGER STA	T										T																					
DOWNEY FD FC107C	.00																															
DRY CANYON RESERVOIR	.07													.07																		
EL CAPITAN DAM	.04										.04																					
ELIZABETH LAKE FC128B	.00																															
ELSINORE	.00																															
ESCONDIDO	.04										.04																					
FILLMORE 1 WNW	.00																															
FONTANA 5 N	.56									.08	.48																					
FONTANA KAISER	.01									T	T		.01																			
FULLERTON HILLCREST RV	-	-	-	-	-	-	-	-	-	-	-	-	-	-	-	-	-	-	-	-	-	-	-	-	-	-	-	-	-	-	-	
GIBRALTAR DAM NO 2	.00																															
GILLESPIE FIELD	.01						T				.01																					
GLENDALE STAPEN FC295G	.02													.02																		
GLENDORA WEST FC 185	.20								T		.10		.05	.05			T															
HAINES CYN LOWER FC364	.08											.04	.04																			
HAINES CYN UPPER FC367	.08											.04	.04																			
HEMET	.00																															
HENSHAW DAM	.00																															
HOEGEES FC 60 A	.65											.06	.59																			
IDYLLWILD FIRE DEPT	.00																															
JULIAN WYNOLA	.15										.15																					
JUNCAL DAM	.00																															
LA CRESCENTA FC 251 B	.01								.01																							
LAGUNA BEACH	.38							T	T					.38	T																	
LAKESIDE 2 E	.08								.01	T	.07																					
LA MESA	T								T		T																					
LA VERNE HTS FC 560 B	-	-	-	-	-	-	-	-	-	-	-	-	-	-	-	-	-	-	-	-	-	-	-	-	-	-	-	-	-	-	-	
LECHUZA PT STA FC 352B	.00																															
LOMPOC	.02									.02																						
LONG BEACH PUB SVC	.00																															
LONG BEACH WB AP	T								T				T	T			T															
LOS ALAMOS	T																								T							
LOS ANGELES WB AIRPORT R	.01	T							.01				T	T			T															
LOS ANGELES CIVIC CTR R	.04													.04																		
LOS PRIETOS RANGER STA	.00																															
LYTLE CREEK RANGER STA	.18												.18	T																		
MOORPARK	.00																															
MT BALDY FC 85G	.10													.09	.01																	
MT BALDY NOTCH	-	-	-	-	-	-	-	-	-	-	-	-	-	-	-	-	-	-	-	-	-	-	-	-	-	-	-	-	-	-	-	
MOUNT WILSON FC 338 B //	.25												.22	.03																		
NEWBURY PARK 4 SW	-	-	-	-	-	-	-	-	-	-	-	-	-	-	-	-	-	-	-	-	-	-	-	-	-	-	-	-	-	-	-	
NEWHALL SOLEDAD FC32CE	.00																															
NEWPORT BEACH HARBOR	.10				T									.10																		
NIPOMO 2 NW	.05									.04	.01																					
OCEANSIDE	.03													.03																		
OJAI	.00																															
OXNARD	.01																							.01								
PACOIMA DAM FC 33 A E	.12								.01					.11																		
PALOMAR MT OBSERVATORY	.00																															
PALOS VERDES EST FC43D	.00																															
PASADENA	.05								T				T	.05																		
PERRIS	.00																															
PIEDRA BLANCA GRD STA	.00																															
PINE CANYON PS FC321E	.18												.03	.15																		
PIRU 2 ESE	.00																															
PT ARGUELLO LIGHT STA	.00																															
POMONA CAL POLY	T								T	T	T		T				T															
POWAY VALLEY	.02									T	.01	.01																				
RAMONA SPAULDING	.09									.02	.07																					
RANCHITA	-	-	-	-	-	-	-	-	-	-	-	-	-	-	-	-	-	-	-	-	-	-	-	-	-	-	-	-	-	-	-	
REDLANDS	.02										.02																					
RIVERSIDE FIRE STA. #3	.00																															
RIVERSIDE EXP STA R	.00																															
SALSIPUEDES GAGING STA	.00																															
SAN BERNARDINO CO HOSP	.10										.10			T																		
SANDBERG PTL FC130B	.00																															
SANDBERG WB //R	.01										.01		T																			
SAN DIEGO WB AIRPORT R	T			T	T		T	T	T	T	T		T																			
SAN DIMAS FIRE WD FC95	.01										.01			T																		
SAN FERNANDO	.00																															
SAN GABRIEL CANYON PH	.33										.10		.04	.19																		
SAN GABRIEL DM FC425BE	.19										.02		T	.17			T															
SAN GABRIEL FIRE DEPT	.02													.02																		
SAN JACINTO	.00																															
SAN NICOLAS ISLAND	T					T																										
SANTA ANA FIRE STATION	.00																															
SANTA ANITA FERN FC432	.40									.02	.04		.04	.30																		
SANTA BARBARA	T																							T								
SANTA BARBARA FAA AP	T					T			T	T												T	T									
SANTA BARBARA TV PEAK	.00																															
SANTA MARIA WB AIRPORT R	.06			T		.02	T			.04														T		T	T					
SANTA MONICA	.02								.02																							
SANTA MONICA PIER	-	-	-	-	-	-	-	-	-	-	-	-	-	-	-	-	-	-	-	-	-	-	-	-	-	-	-	-	-	-	-	
SANTA PAULA	.00																															
SAUGUS PWR PL NO 1	.17												.15	.02																		
SIGNAL HILL FC 415	.00																															
SOMIS 3 NW	.00																															
SPADRA PAC FC 356 C	.00																															
SUEY RANCH	.05									.05																T	T					
SUSANA KNOLLS	-	-	-	-	-	-	-	-	-	-	-	-	-	-	-	-	-	-	-	-	-	-	-	-	-	-	-	-	-	-	-	
THOUSAND OAKS	.00																															
TOPANGA PATROL STA FC6	.00																															
TORRANCE	.00																															
TUJUNGA	.14								.01					.13																		
TUSTIN IRVINE RANCH	.00																															
TWITCHELL DAM	.10									.10																	T					
U C L A	.02								.02					T																		
UPLAND 3 N	.31										.19			.12																		
VALLEY CENTER 2 NNE	.00																															
VAN NUYS FC 15A	.00																															
VENTURA	.00																															
VINCENT FIRE STA FC12D	.00																															

See Reference Notes Following Station Index

DAILY PRECIPITATION

Continued

CALIFORNIA
JUNE 1970

Station	Total	1	2	3	4	5	6	7	8	9	10	11	12	13	14	15	16	17	18	19	20	21	22	23	24	25	26	27	28	29	30	31
		Day of Month																														
[illegible]	-	-	-	-	-	-	-	-	-	-	-	-	-	-	-	-	-	-	-	-	-	-	-	-	-	-	-	-	-	-	-	
[illegible]	.00																															
WARNER SPRINGS	.00																															
WHITTIER CTY H FC 106C	.00																															
[illegible]	[illegible]																.01															
• • •																																
SOUTHEAST DESERT BASINS																																
[illegible]	.00																															
[illegible]	.00																															
BAKER 9 NNW	.00																															
BARSTOW	.00																															
BEAUMONT 1 E	.00										.02																					
BENTON INSPECTION STA	.67												.15		T		.35										T	.07				
BIG PINES PARK FC 838	.00							.02																								
BISHOP CREEK INTAKE 2 R	.04											.04						.02														
BISHOP WB AIRPORT R	.04												.04														T					
BLYTHE	.00																															
BLYTHE FAA AIRPORT	.00																															
BORREGO DESERT PARK	.00																															
BOULEVARD NO. 2	.03									.03																						
BRAWLEY 2 SW	.00																															
CABAZON	.00																															
CALEXICO 2 NE	.00																															
CANTIL	.00																															
COYOTE WELLS	-	-	-	-	-	-	-	-	-	-	-	-	-	-	-	-	-	-	-	-	-	-	-	-	-	-	-	-	-	-	-	
DAGGETT FAA AIRPORT	.00																															
DEATH VALLEY	.00																															
DEEP CANYON LABORATORY	.00																															
DEEP SPRINGS COLLEGE	T					T																										
DUNN SIDING	.00																															
EAGLE MOUNTAIN	.00																															
EL CENTRO 2 SSW	.00																															
FAIRMONT	.06													.06																		
GOLD ROCK RANCH	.00																															
HAIWEE	T							T																								
HAYFIELD PUMPING PLANT	.00																															
HESPERIA	T							T																								
IMPERIAL	.00																															
IMPERIAL FAA AP	.00																															
INDEPENDENCE	-	-	-	-	-	-	-	-	-	-	-	-	-	-	-	-	-	-	-	-	-	-	-	-	-	-	-	-	-	-	-	
INDIO U S DATE GARDEN	.00																															
INYOKERN	.00																															
INYOKERN ARMITAGE	.00																															
IRON MOUNTAIN	.00																															
JOSHUA TREE	.10							.10																								
KEE RANCH //	.00																															
LAKE ARROWHEAD	.18												T	.18																		
LANCASTER	-	-	-	-	-	-	-	-	-	-	-	-	-	-	-	-	-	-	-	-	-	-	-	-	-	-	-	-	-	-	-	
LUCERNE VALLEY	.04							.04																								
MECCA FIRE STATION	-	-	-	-	-	-	-	-	-	-	-	-	-	-	-	-	-	-	-	-	-	-	-	-	-	-	-	-	-	-	-	
MITCHELL CAVERNS	.31						.31																									
MOJAVE	.00																															
MORONGO VALLEY	.00																															
MOUNTAIN PASS	.00																															
MT SAN JACINTO WSP	.08							.08																								
NEEDLES FAA AIRPORT	.00																															
NILAND	.00																															
OCOTILLO WELLS	.00																															
PALMDALE	.00																															
PALMDALE FAA AIRPORT	.00																															
PALM SPRINGS	.00																															
PARKER RESERVOIR	.00																															
RANDSBURG	.00																															
SNOW CREEK UPPER	.00																															
SQUIRREL INN 2	.34										.12	T	T	.22	T																	
THERMAL FAA AIRPORT	.00																															
TRONA	.00																															
TWENTYNINE PALMS	.00																															
VALYERMO RANGER STA	.00																															
VICTORVILLE PUMP PLANT	.00																															
WHITE MOUNTAIN 1	.16					T								.16	T	T																
WHITE MOUNTAIN 2	.45					T	T	T		T				.40	.05	T	T					T	T				T	T				
WILDROSE RANGER STA	.00																															

See Reference Notes Following Station Index

DAILY TEMPERATURES

Station		Day of Month 1	2	3	4	5	6	7	8	9	10	11	12	13	14	15	16	17	18	19	20	21	22	23	24	25	26	27	28	29	30	31	Average
* * *																																	
NORTH COAST DRAINAGE 01																																	
ALDERPOINT	MAX	103	102	103	84	84	92	84	80	59	72	73	70	74	75	78	80	76	88	91	104	106	99	105	97	94	102	90	75	66	75		86.0
	MIN	45	51	52	54	50	52	49	51	53	48	44	38	34	52	45	50	52	47	48	53	58	56	57	56	55	58	55	56	45	47		50.4
ANGWIN PAC UNION COL	MAX	93	95	95	95	91	73	77	75	53	61	63	76	75	72	72	78	75	77	83	93	92	92	94	79	82	86	80	72	71	77		79.9
	MIN	64	65	64	64	48	46	45	44	47	44	46	54	58	47	48	49	45	50	54	53	57	67	49	52	54	53	48	48	48	53		52.1
BIG BAR RANGER STATION	MAX	98	103	107	96	102	103	96	85	59	67	73	71	76	76	80	81	85	90	97	105	106	101	107	109	100	104	97	83	68	76		90.0
	MIN	48	54	52	47	54	55	51	50	49	45	47	40	51	49	42	56	45	47	53	58	60	59	62	60	56	60	54	55	43	45		51.6
CALLAHAN RANGER STA	MAX	95	95	96	93	94	88	83	77	70	69	70	64	63	68	78	81	83	93	97	98	97	100	98	94	96	91	86	69	70	79		84.5
	MIN	42	47	44	46	51	51	48	48	41	40	41	43	48	42	38	48	44	44	45	53	54	54	55	55	48	54	51	49	42	42		46.9
CECILVILLE 5 SE	MAX	91	92	88	90	92	88	80	52		66	66	66	67		75	76	80	88	93	95	95	96	93	88	93	87	74	62	68	76		81.3
	MIN	45	49	49	43	50	56	45	43		38	41	33	38		28	46	39	42	49	53	54	55	45	52	47	50	47	44	32	38		44.7
CLOVERDALE 3 SSE	MAX	100	94	98	99	92	90	81	81	59	67	78	77	80	79	79	84	81	79	91	95	90	91	95	87	80	87	81	78	77	94		84.8
	MIN	55	50	47	50	49	50	51	50	51	51	50	51	53	51	50	51	46	46	53	50	52	50	53	51	53	53	55	51	51	49		50.8
COVELO	MAX	97	96	96	94	96	98	91	81	61	68	73	72	75	77	78	81	84	84	92	100	100	99	99	92	88	89	89	77	64	75		85.5
	MIN	46	49	47	44	49	50	46	48	51	48	42	43	42	44	40	46	45	43	51	55	58	59	58	55	54	54	50	53	39	44		48.4
CRESCENT CITY 1 N	MAX	93	74	62	62	64	56	60	59	52	60	60	62	60	62	64	61	62	68	64	67	67	71	62	62	58	59	57	62	63	68		63.4
	MIN	52	48	49	51	48	49	48	51	50	45	50	50	48	50	50	50	49	46	52	52	54	54	53	51	52	53	52	54	48	47		50.2
DUTTONS LANDING	MAX	94	81	82	71	67	67	71	72	60	67	75	77	62	68	67	71	65	70	75	76	73	70	73	72	80	78	72	70	71	76		73.1
	MIN	56	49	49	51	50	48	51	52	52	36	49	47	52	49	49	52	48	46	50	51	52	53	52	54	54	53	54	53	48	52		50.4
ELK VALLEY	MAX	94	95	83	81	95	82	54	79	57	65	67		71	69	73	79	80	89	97	98	96	99	90	92	99	92	77	62	70	75		81.4
	MIN	43	47	49	51	45	50	43	39	39	49	41		47	46	41	52	38	40	49	53	55	53	56	53	51	51	58	47	38	48		47.3
EUREKA WB CITY	MAX	72	56	59	57	55	55	57	56	59	57	57	55	57	58	59	57	57	60	58	60	58	60	58	58	59	59	59	57	58	61		58.3
	MIN	49	49	49	50	48	51	50	51	51	50	48	49	49	51	49	50	48	47	52	51	52	51	50	51	51	52	54	52	50	51		50.2
FERNDALE 2 NW	MAX	79	68	63	62	62	60	62	60	64	62	61	61	57	63	63	61	61	65	60	61	59	62	63	68	65	66	64	62	62	66		63.1
	MIN	48	47	49	50	48	50	49	48	53	47	46	46	49	50	45	51	41	41	50	47	50	50	50	51	51	50	58	52	47	49		48.8
FOREST GLEN	MAX	92	92	96	90	94	95	88	85	54	60	66	65	67					82	95	103	102	101	102	96	95	97	98	99	62	73		86.5
	MIN	43	47	46	41	47	49	43	43	47	44	39	33	32					34	37	39	55	55	57	56	50	49	49	49	35	40		44.6
FORT BRAGG	MAX	83	61	56	61	60	59	57	61	56	62	60	58	63	60	61	61	59	61	1	56	58	59	60	63	61	60	62	65	60	62		60.9
	MIN	53	46	47	49	48	49	48	50	51	48	50	50	49	49	46	49	44	46	48	48	49	49	51	52	51	51	54	53	49	47		49.1
FORT BRAGG AVIATION	MAX	59	57	64	58		58	60	56	63		61	64		61	62	60	60		58	61	58	58	64		61	60	67	63	63	64		60.8
	MIN	46	47	48	46		50	51	48	56		48	48		49	43	45	40		44	46	47	48	50		51	51	53	51	49	49		48.2
FORT JONES RANGER STA	MAX	97	100	97	93	97	94	85	85	67	70	70	69	70	71	77	82	86	93	98	102	101	100	102	94	97	93	87	86	71	81		87.2
	MIN	39	45	47	44	47	50	48	47	43	36	35	32	30	41	34	42	40	44	48	51	54	53	54	54	46	52	49	49	38	37		45.0
FORT ROSS	MAX	59	60	67	62	57	60	65	56	61	65	65	68	67	62	64	63	65	64	2	63	65	59	62	65	65	62	65	64	66	68		63.2
	MIN	46	46	48	42	48	52	49	49	50	46	45	46	45	49	42	45	41	42	45	48	49	50	52	48	47	49	50	48	46	45		46.9
GRATON	MAX	96	86	82	85	78	66	72	74	60	73	80	85	83	75	74	84	77	75	85	85	80	80	81	74	76	84	78	74	79	84		78.8
	MIN	47	44	45	44	49	52	48	45	51	47	42	45	46	50	42	44	40	40	45	47	47	49	53	50	47	48	48	45	41	44		46.2
HAPPY CAMP RANGER STA	MAX	95	101	102	98	97	102	97	88	62	67	73	71	72	78	78	80	86	90	99	105	106	104	104	102	102	103	96	80	80	75		89.8
	MIN	48	53	52	50	55	53	56	57	52	44	40	45	51	50	40	49	46	48	55	60	60	63	63	60	58	59	56	55	42	49		52.3
HEALDSBURG	MAX	95	94	92	88	72	77	78	68	72	82	81	84	81	79	85	81	78	92	97	88	90	90	86	83	80	79	77	75	84	94		83.3
	MIN	53	50	50	51	51	54	52	49	52	53	53	55	54	51	47	50	47	47	52	51	53	52	56	55	53	53	53	54	55	55		52.0
HILTS	MAX	85	92	95	88	84	93	88	78	60	62	60	58	63	66	66		74	83	91	95	99	105	97	95	92	95	90	74	60	62		81.0
	MIN	45	50	54	52	52	52	53	50	46	43	39	43	49	40	41		42	49	55	62	59	55	60	55	52	57	56	46	43	38		49.6
HOOPA	MAX	99	97	100	81	91	97	81	76	58	63	69	68	75	79	73	76	77	83	89	96	101	101	105	93	97	68	62	74	71	73		82.4
	MIN	51	54	54	48	53	54	47	47	52	48	45	43	42	43	46	55	53	45	53	50	60	63	65	57	56	61	55	55	43	46		51.5
KENTFIELD	MAX	89	85	82	80	74	77	75	73	72	76	80	82	75	73	79	74	76	83	88	84	77	83	77	78	81	77	71	74	81	87		78.8
	MIN	53	50	49	50	45	47	47	50	51	53	48	53	58	50	46	50	47	45	50	50	52	51	52	53	54	52	55	53	58	50		50.7
KLAMATH	MAX	78	68	63	67	62	57	61	56	58	62	64	70	67	61	63	61	61	64	63	68	66	65	61	60	62	60	58	66	65	65		63.4
	MIN	52	51	50	48	49	51	51	51	51	48	45	44	49	53	49	51	50	45	54	51	54	53	52	53	52	53	53	53	43	45		50.1
LAKE PILLSBURY NO 2	MAX																																
	MIN																																
LAVA BEDS NAT MONUMENT	MAX	78	87	89	87	85	84	82	78	57	60	60	58	57	55	59	68	70	76	84	89	92	91	88	90	89	95	73	51		60		75.6
	MIN	46	54	55	50	52	55	47	48	38	35	36	36	39	42	39	45	43	48	55	56	60	50	58	58	56	55	44	36		33		47.2
MOUNT HEBRON RS	MAX	80	87	89	88	85	83	78	75	56	55	57	55	57	57	60	68	71	75	83	88	91	88	91	90	87	91	85	73	54	58		75.2
	MIN	35	41	41	39	44	51	43	41	38	35	31	33	43	41	33	37	38	39	45	48	51	46	51	49	45	54	55	43	32	30		41.7
NAPA STATE HOSPITAL	MAX	90	87	85	76	70	74	71	74	70	76	79	84	80	70	78	75	72	80	84	81	79	81	78	83	84	79	72	73	79	88		78.4
	MIN	55	52	49	53	49	49	49	51	52	52	48	49	55	53	49	53	49	44	54	52	52	54	53	53	54	53	55	47	47	51		51.2
ORICK PRAIRIE CREEK PK	MAX	89	75	63	67	67	82	60	56	60	61	61	66	67	65	64	61	62	66	66	76	66	70	65	61	64	63	58	63	66	68		65.9
	MIN	48	48	49	47	44	52	49	50	50	46	47	37	39	45	45	50	46	40	52	42	43	49	51	51	50	52	52	52	39	47		47.1
ORLEANS	MAX	98	99	95	93	99	90	87	73	65	77	72	77	80	78	81	82	87	92	103	105	100	107	100	98	102	103			92	84		90.0
	MIN	50	53	53	47	56	50	47	47	53	47	45	41	51	52	44	55	45	45	53	60	61	62	64	52	56	58			42	43		51.1
PETALUMA FIRE STA 2	MAX	88	82	82	84	70	68	72	70	69	74	75	79	77	73	77	75	70	84	86	82	80	82	78	74	74	69	69	69	78	88		76.6
	MIN	50	49	50	49	51	53	52	51	52	50	50	52	52	53	46	49	48	46	49	49	52	52	56	55	53	53	56	51	51	51		51.0
POINT ARENA	MAX	80	62	58	59	55	55	55	46	55	59	57	59	65	60	57	56	59	59	58	57	57	55		64	62		65	62	60	60		59.1
	MIN	46	38	42	48	44	45	45	34	44	47	48	47	47	49	47	47	45	46	47	46	47	46	47	51	50	50	53	52	48	48		46.5
POTTER VALLEY PH	MAX	99	102	99	100	90	90	[illegible]	81	67	75	77	78	80	78	82	83	87	93	102	103	103	101	85	83	96	96	85	77	77	90		88.2
	MIN	54	54	51	54	53	50	48	48	51	45	43	43	50	55	46	34	50	48	55	58	59			58	56	55	53	55	48	54		51.0
RICHARDSON GROVE ST PK	MAX	99	96	100	80	81	81	80	76	56	64	70	68	71	71	77	76	82	73	83	102	100	95	102	80	80	92	85	68	65	70		80.8
	MIN	51	52	52	53	52	51	48	51	52	49	50	50	49	53	48	52	47	52	48	59	52	58	57	53	53	56	54	56	49	52		52.0
SAINT HELENA	MAX	95	99	99	85	77	80	74	62	68	79	82	80	73	76	83	79	79	91	95	89	89	92	85	84	87	82	73	76	82	94		83.0
	MIN	52	51	49	49	51	51	48	47	52	52	49	51	57	53	45	50	48	44	52	52	50	57	54	54	52	50	54	52	49	51		50.9
SAN RAFAEL	MAX	94	86	83	81	72	73	74	72	69	76	76	76	75	73	79	77	74	80	86	84	78	82	83	79	81	84	70	69	79	89		78.5
	MIN	56	52	51	52	50	52	50	52	53	59	51	51	51	51	49	51	49	48	51	52		53	54	55	53	55	56	46	52	54		52.0
SANTA ROSA	MAX	88	86	85	83	72	70	72	71	70	79	82	83	86	73	78	77	73	84	89	84	87	83	76	77	77	75	72	76	81	89		79.3
	MIN	51	48	49	49	49	52	50	47	52	47	48	48	52	51	46	48	45	45	49	50	50	50	54	53	51	51	51	48	47	49		49.3

See Reference Notes Following Station Index

DAILY TEMPERATURES

Station		Day of Month 1	2	3	4	5	6	7	8	9	10	11	12	13	14	15	16	17	18	19	20	21	22	23	24	25	26	27	28	29	30	31	Average
SAWYERS BAR RANGER STA	MAX	98	98	100	93	95	97	92	64	62	60	70	70	71	71	73	79	81	85	93	101	102	98	103	98	100	100	96	77	65	73		85.5
	MIN	49	49	52	48	50	53	51	46	44	42	46	38	48	43	42	50	49	47	53	58	58	58	63	57	57	57	55	49	36	44		49.7
SCOTIA	MAX	98	86	69	65	63	65	58	63	58	65	61	60	62	56	60	63	60	65	69	70	71	64	75	63	69	67	66	64	60	62		65.9
	MIN	56	48	49	50	47	50	49	50	52	49	49	49	50	51	46	50	47	45	52	51	52	52	50	52	52	52	54	52	49	50		50.2
SHELTER COVE	MAX	73	58	78	69	62	55	61	58	60	65	66	67	72	65	66	66	61	60	64	58		61	63	62	59	63	61	67	68	69		64.0
	MIN	52	46	49	52	49	49	46	49	49	49	53	55	55	52	47	54	47	47	51	49		50	51	51	51	51	53	53	53	52		50.5
SONOMA	MAX	97	94	89	85	80	77	77	73	70	78	86	84	79	78	83	79	74	90	97	94	86	92	83	84	86	80	72	74	82	93		83.2
	MIN	50	47	47	47	47	52	42	50	52	48	44	53	55	51	44	46	43	41	48	48	49	51	55	53	51	50	55	49	44	45		48.6
TRINITY DAM VISTA PT	MAX	86	92	95	94	94	95	90	82	58	62	69	69	66	69	69	77	78	80	90	96	99	93	98	91	92	94	88	67	67	71		82.4
	MIN	48	46	57	52	57	59	54	52	44	41	41	44	46	45	43	47	50	51	55	59	61	60	63	61	57	60	55	51	40	45		51.5
TULELAKE	MAX	89	92	89	90	89	86	80	79	61	62	61	61	61	64	69	73	78	86	91	95	94	94	93	94	93	88	75	69	62	74		79.7
	MIN	40	45	47	45	49	53	47	44	40	38	37	36	45	38	43	41	42	45	51	51	53	49	52	55	52	60	58	46	38	32		45.7
UKIAH	MAX	100	104	99	101	94	87	81	72	67	75	74	77	80	79	81	80	87	93	104	103	102	104	99	89	93	85	76	71	78	91		87.5
	MIN	54	50	55	54	49	49	48	49	50	50	47	47	50	50	45	45	48	49	56	59	59	64	54	55	57	55	55	55	48	48		51.8
WEAVERVILLE RANGER STA	MAX	92	96	100	96	97	100	93	85	62	68	71	69	72	73	73	80	82	84	94	100	102	98	102	100	95	97	92	74	65	74		86.2
	MIN	43	49	50	44	49	53	48	49	47	53	39	35	46	50	40	46	46	46	49	53	56	56	58	57	50	53	53	53	38	42		48.4
WEED FIRE DEPARTMENT	MAX																																
	MIN																																
WILLITS 1 NE	MAX	93	96	92	91	89	78	76	72	63	68	68	73	76	72	75	73	78	85	97	95	94	98	96	82	87	80	71	68	70	84		81.3
	MIN	43	48	47	44	46	45	49	45	49	43	38	42	44	49	44	49	42	43	48	53	54	59	58	53	50	48	50	51	42	42		47.3
WILLOW CREEK 1 NW	MAX	103	101	103	89	97	103	89	82	60	65	74	71	85	84	80	82	83	89	94	106	107	102	105	97	99	103	93	78	72	77		89.1
	MIN	52	51	52	45	50	53	45	46	51	45	43	40	45	49	42	50	42	45	50	57	60	61	62	57	55	57	51	52	39	43		49.7
YREKA	MAX	90	95	97	94	93	95	90	83	62	66	67	64	69	68	73	75	81	86	92	98	101	98	99	99	96	98	95	81	65	68		84.6
	MIN	51	54	57	51	56	60	55	53	45	44	42	39	50	44	41	45	47	51	57	60	57	60	60	60	55	60	58	53	44	42		51.7
* * *																																	
SACRAMENTO DRAINAGE 02																																	
ADIN RANGER STATION	MAX	86	90	91	91	89	88	78	73	58	60	61	62	59	62	69	72	77	87	88	94	90	92	89	92	94	90	69	58	63	72		78.1
	MIN	41	41	46	46	49	46	35	39	38	37	30	40	39	36	38	40	42	48	49	45	52	51	55	54	50	56	46	40	34	32		43.2
ALTURAS RANGER STATION	MAX	80	88	91	90	89	87	83	79	60	58	60	63	58	58	60	69	70	77	85	88	93	94	94	93	92	95	75	64	54	60		76.9
	MIN	36	43	45	43	49	51	46	41	40	39	37	39	39	42	45	44	44	44	46	48	50	50	52	52	49	56	53	47	38	35		44.8
AUBURN	MAX	97	99	101	101	99	85	88	82	68	59	73	79	71	76	76	81	82	83	89	96	95	99	100	87	92	90	80	82	77	77		85.5
	MIN	64	69	70	68	63	57	55	52	50	50	50	51	51	55	48	55	49	51	62	66	66	65	62	61	63	66	52	50	47	51		57.3
BERRYESSA LAKE	MAX	95	98	99	99	95	81	83	77	58	68	77	82	79	77	76	84	79	82	90	99	98	97	99	86	89	91	85	73	76	82		85.1
	MIN	50	63	62	62	55	51	51	53	52	52	53	61	65	54	53	56	51	54	59	64	61	65	58	61	63	63	55	57	53	57		57.5
BLUE CANYON WB AIRPORT	MAX	82	83	83	83	79	76	70	54	46	56	60	58	54	53	62	64	67	76	85	84	82	84	79	80	84	73	60	55	61	70		70.1
	MIN	62	64	63	63	63	59	53	38	40	38	45	43	43	42	45	49	49	56	64	67	66	66	65	64	67	59	46	39	38	49		53.5
BOWMAN DAM	MAX	83	85	83	85	83	76	72	66	48	68	69	66	58	53	62	65	69	80	76	86		87	87	80	86	86	74			64		74.0
	MIN	52	56	53	54	56	52	50	40	38	38	40	40	46	41	42	45	43	53	61	62			58	57	61	59	48		48	35		49.2
BRANNAN ISLAND	MAX	95	97	96	89	88	85	75	77	77	71	77	81	80	80	76	83	75	75	89	97	90	89	93	80	82	85	77	74	74	82		83.0
	MIN	64	68	67	59	37	55	46	42	43	51	54	51	50	51	53	52	50	52	57	57	55	54	41	46	51	54	39	57	53	58		52.2
BROOKS FARNHAM RANCH	MAX	97	103	106	105	105	95	92	88	64	73	80	85			83	87	88	89	97	105	103	103	105	93	97	96	95	80	80	85		92.1
	MIN	55	59	59	57	55	49	49	56	53	52	49	48			51	54	51	50	59	62	59	65	61	61	63	64	56	58	47	54		55.6
BURNEY	MAX	85	91	94	91	92	90	86	80	59	60	67	69	64	66	67	75	76	77	90	96	97	94	96	85	91	94	85	66	54	69		80.2
	MIN	37	42	46	45	48	49	42	43	44	38	32	43	35	34	42	42	36	39	46	48	49	49	49	57	49	55	44	40	32	36		43.0
CANYON DAM	MAX	83	87	88	88	86	84	84	77	57	58	64	65	62	61	68	71	72	82	87		88	91	92	91	88	87	75	64	64	72		77.1
	MIN	39	44	45	44	47	44	41	43	35	35	32	35	38	39	40	40	39	42	40		42	47	52	52	49	53	48	45	36	35		42.1
CENTERVILLE PH	MAX	103	107	106	106	106		96	88	60	68	82	84		82	85	86	87	94	106	108	105	104	106	97	97	95	87	78	80	85		92.4
	MIN	58	62	64	60	59		52	52	50	53	47	46		45	40	53	50	53	59	60	57	60	65	63	59	67	56	52	45	47		54.8
CHESTER	MAX	86	90	87	88	86	83	78	69	59	64	67	63	63	59	69	71	75	86	87	92	85	91	91	89	90	79	71	59	68	75		77.3
	MIN	37	41	45	44	48	45	41	40	39	37	31	41	39	44	37	38	39	42	45	45	46	48	55	54	47	56	52	40	36	35		42.9
CHICO EXPERIMENT STA	MAX	101	106	105	106	106	90	89	80	68	79	85	85	82	79	86	86	86	93	108	108	100	103	101	94	93	89	86	73	81	91		91.3
	MIN	59	62	68	65	61	55	55	57	51	55	48	53	50	56	55	57	53	56	63	67	66	63	65	63	63	67	55	56	48	51		58.1
CLARKSBURG	MAX	97	101	98	96	95	77	79	75	59	71	78	83	80	79	79	84	78	79	90	96	93	93	97	83	87	85	77	73	73	83		83.9
	MIN	59	58	55	53	51	51	50	53	54	51	49	56	55	53	52	53	51	50	57	59	55	56	57	55	58	57	55	55	48	49		53.8
CLEARLAKE HIGHLANDS	MAX	93	98	98	98	98	93	94	82	58	72	75	76	75	77	73	83	83	85	92	100	101	100	101	94	93	95	93	76	71	78		86.8
	MIN	45	48	49	48	47	43	44	52	50	50	48	46	48	52	43	48	44	44	50	53	56	58	58	56	54	55	53	56	44	46		49.6
COLFAX	MAX	97	102	101	98	96			79	54	69	77	74			73	79	83	86	96			97	97	94	92	87			79	83		86.0
	MIN	56	67	70	67	67			48	39	46	49	47			51	50	54	54	61			68	65	64	66	62			45	53		56.8
COLUSA 1 SSW	MAX	101	103	105	102	96	90	90	72	75	78	83	80	79	79	86	85	86	92	103	101	98	105	98	92	90	87	85	77	79	89		89.5
	MIN	58	59	60	60	56	52	51	53	52	51	50	60	56	53	54	55	50	52	61	63	58	64	64	64	61	62	59	57	51	55		56.7
DAVIS 2 NSW	MAX	98	102	103	105	101	88	89	83	62	71	77	84	79	81	80	85	82	83	92	100	98	98	101	92	91	89	86	78	81	83		88.1
	MIN	56	59	56	55	53	49	50	53	52	50	48	60	59	55	52	54	50	48	56	57	55	58	57	58	55	57	54	54	49	54		54.1
DEER CREEK FOREBAY	MAX	87	88	90	90	89	86	83	78	57	51	63	68	65	62	60	70	71	75	62	92	90	89	90	85	87	89	71	64	60	66		76.6
	MIN	50	50	61	61	60	58	54	51	38	39	40	41	40	43	42	46	42	50	59	61	62	64	62	60	65	63	42	44	35	45		50.9
DE SABLA	MAX	93	96	96	94	94	86	85	78	55	67	73	72	69	64	73	76	76	86	96	96	94	95	95	88	89	87	80	70	70	80		82.4
	MIN	51	56	59	57	58	54	53	47	41	43	42	45	43	46	45	49	49	50	54	58	60	58	65	59	58	61	47	47	39	45		51.6
DOBBINS 1 S	MAX	97	97	97	96	91	87	83	76	58	69	75	75	75	71	78	80	80	85	95	96	95	99	91	90	92	83	79	72	73	83		83.9
	MIN	56	58	60	56	51	55	52	48	48	51	46	54	49	52	49	52	50	50	50	62	65	60	65	60	60	66	53	51	44	49		54.1
DOWNIEVILLE RANGER STA	MAX	90	93	92	93	95	88	84	81	69	56	68	71	69	66	63	71	74	77	85	92	94	92	95	89	90	93	72	71	67	68		80.3
	MIN	53	56	56	54	53	51	52	53	45	47	44	47	43	48	42	45	43	48	52	56	57	55	57	60	54	58	54	50	43	44		50.7
EAST PARK RESERVOIR	MAX	93	98	101	100	101	97	90	83	63	69	76	80	75	78	74	83	83	85	94	103	102	99	104	91	93	95	88	76	69	78		87.4
	MIN	54	60	61	59	59	55	54	56	52	49	49	59	60	56	48	52	52	53	59	60	65	65	66	65	61	65	58	56	46	51		56.8
FAIRFIELD FIRE STATION	MAX	98	95	97	96	87	83	78	73	60	69	78	80	88	82	75	83	74	75	89	95	94	89	92	83	86	89	77	74	75	82		83.2
	MIN	62	59	55	59	40	41	51	52	53	52	52	53	55	54	53	54	52	53	58	55	53	59	56	55	59	54	54	55	50	56		53.8
FOLSOM DAM	MAX	98	102	102	105	101	84	88	82	59	64	75	82	80	79	77	84	81	83	91	98	99	99	102	88	91	88	85	77	76	81		86.7
	MIN	68	63	62	61	55	51	50	52	51	52	52	54	51	52	51	53	50	53	56	65	61	62	57	56	57	62	55	54	50	55		55.7

See Reference Notes Following Station Index

DAILY TEMPERATURES

Station		Day of Month 1	2	3	4	5	6	7	8	9	10	11	12	13	14	15	16	17	18	19	20	21	22	23	24	25	26	27	28	29	30	31	Average
GEORGETOWN RANGER STA	MAX	92	94	94	96	94	88	88	82	58	53	66	71	67	69	68	74	75	77	83	91	93	92	95	88	89	89	78	72	66	71		80.4
	MIN	40	66	67	65	65	58	56	52	44	45	46	49	45	46	45	52	49	54	59	65	68	66	68	59	66	61	46	46	41	49		54.6
GRASS VALLEY NO. 2	MAX	92	94	94	97	95	87	87	78	60	54	67	73	73	68	67	76	76	78	83	93	94	91	97	87	88	89	78	70	65	69		80.7
	MIN	58	59	63	58	59	55	53	53	45	47	45	48	45	50	47	50	50	52	57	63	66	61	61	58	60	64	48	48	42	48		53.8
HAT CREEK PH NO 1	MAX	86	94	98	95	95	94	90	84	61	62	68	71	64	67	68	75	78	80	91	97	100	94	99	93	95	95	88	65	53	69		82.3
	MIN	38	43	46	46	48	48	44	43	44	43	34	39	40	46	39	42	44	42	46	48	54	48	56	57	49	59	52	48	34	37		45.2
JESS VALLEY	MAX	84	87	86	83	82	79	78	63	54	56	56	55	55	57	64	67	74	81	85	88	91	90	91	92	89	81	67	63	58	70		74.2
	MIN	46	47	46	42	47	46	42	41	38	30	36	34	35	40	41	40	40	41	42	51	51	48	53	52	53	51	49	43	34	31		43.0
LAKEPORT	MAX	99	102	102	100	98	92	90	80	68	77	78	80	78	75	85	86	87	94	102	103	104	102	100	92	95	94	86	80	81	92		90.1
	MIN	51	53	55	50	53	50	48	49	49	46	43	41	47	49	44	49	48	47	55	58	59	62	58	59	55	55	50	52	42	47		50.8
LAKESHORE	MAX	97	103	100	102	97	90	84	62	61	75	76	80	80	73	82	83	84	97	104	103	97	105	91	92	98	90	82	71	79	86		87.5
	MIN	53	48	52	53	51	51	56	49	49	46	52	52	52	52	49	59	55	53	57	60	62	65	64	61	59	63	59	58	45	59		54.8
LAKE SPAULDING	MAX	84	85	83	85	82	78	76	67	47	60	59	58	55	54	65	66	69	80	86	86	84	87	84	82	86	74	62	60	63	72		72.6
	MIN	49	47	45	46	54	46	43	38	39	38	35	41	42	40	35	38	38	42	44	56	56	53	53	51	53	55	48	42	32	36		44.5
LAKE SPAULDING DAM	MAX	85	87	82	85	83	77	76	68	49	58	60	61	57	55	65	65	69	79	86	88	86	87	84	83	88	77	64	65	60	72		73.4
	MIN	59	54	54	53	57	52	50	39	39	39	40	43	44	42	40	44	44	47	52	59	60	59	59	58	60	59	48	48	37	41		49.3
MANZANITA LAKE	MAX	80	84	82	85	81	78	80	75	55	47	53	59	49	54	53	59	64	69	80	83	87	86	88	83	82	83	73	51	46	57		70.2
	MIN	47	51	51	49	50	48	44	39	35	32	33	33	35	39	35	37	38	42	50	51	53	52	56	54	54	58	50	44	33	36		44.3
MARKLEY COVE	MAX	95	99	100	100	97	82	85	80	58	68	79	81	77	76	75	82	79	83	91	98	100	100	101	87	91	91	85	75	77	82		85.8
	MIN	55	58	58	58	51	46	48	52	52	51	51	54	57	52	51	54	48	50	53	60	58	62	54	56	60	59	54	56	50	55		54.1
MARYSVILLE	MAX	99	104	105	105	105	90	93	88	63	74	79	84	82	85	82	88	88	88	94	102	103	102	106	94	95	91	91	81	82	82		90.8
	MIN	63	67	63	63	58	54	53	54	53	53	54	58	58	54	55	57	52	55	66	67	62	65	60	60	63	64	56	57	52	55		58.4
MC CLOUD	MAX	87	91	97	93	92	94	86	80	57	52	65	66	65	64	69	76	77	80	91	96	97	95	97	93	92	95	88	59	62	69		80.8
	MIN	37	46	49	50	53	52	48	46	41	38	32	34	45	43	38	42	49	43	51	52	54	54	55	54	49	57	55	50	31	36		46.1
MINERAL	MAX	75	86	87	85	86	84	80	75	56	51	59	63	57	56	53	65	67	71	81	85	89	85	89	84	84	88	76	62	54	61		73.1
	MIN	44	45	48	46	48	46	41	39	31	38	31	34	34	42	35	38	39	40	48	49	53	50	56	51	50	56	52	48	31	34		43.2
MOUNT SHASTA WB CITY	MAX	90	93	90	87	91	83	78	59	55	61	60	57	59	65	70	75	78	88	93	95	92	96	87	89	91	86	66	58	63	76		77.7
	MIN	50	51	55	54	54	53	48	41	42	42	41	40	46	46	41	44	44	47	58	56	58	56	58	56	53	58	51	45	41	42		49.0
NEVADA CITY	MAX	90	93	93	93	93	89	85	83	60	59	68	73	73	71	67	75	78	78	85	93	92	92	95	90	89	90	77	79	69	72		81.5
	MIN	49	51	55	50	52	49	46	53	46	50	41	44	42	47	43	46	45	48	51	56	60	54	59	54	54	54	49	48	38	43		49.2
ORLAND	MAX	100	102	107	104	105	94	91	84	60	69	80	84	80	83	78	87	88	88	96	108	103	101	107	91	94	92	90	79	69	83		89.9
	MIN	60	63	68	65	61	55	53	56	52	54	54	61	63	57	55	60	56	56	63	67	66	68	65	65	65	66	56	60	51	61		60.1
OROVILLE	MAX	100	103	105	105	105	94	93	87	62	68	79	84	83	82	79	86	86	88	95	104	102	102	105	92	96	94	90	79	77	83		90.3
	MIN	68	71	71	68	63	58	57	57	53	57	55	58	55	56	57	60	55	59	69	71	66	70	65	63	67	68	58	60	52	59		61.5
PARADISE	MAX	95	96	99	97	98	88	85	88	58	62	72	78	77	77	72	79	78	81	89	100	95	94	97	87	90	89	89	73	69	76		84.3
	MIN	72	73	66	68	68	61	58	53	47	52	51	54	52	52	53	57	56	59	64	70	70	70	66	66	66	67	51	57	46	47		59.7
PLACERVILLE	MAX	94	96	97	96	96	88	87	84	61	58	69	75	70	75	73	78	78	79	86	95	97	95	97	89	90	89	81	77	72	75		83.2
	MIN	49	59	64	60	58	52	52	53	48	49	46	47	45	50	47	51	49	53	56	61	61	61	61	58	57	62	50	53	45	48		53.5
PLACERVILLE IFG	MAX	95	96	97	94	93	87	81	60	53	66	73	73	68	68	76	76	78	84	93	93	93	97	88	89	89	91	74	67	72	80		81.5
	MIN	70	68	70	71	67	61	60	49	45	46	50	50	48	48	50	56	59	57	63	69	72	70	71	64	71	64	48	57	45	55		59.1
PLATINA	MAX	98	100	101	96	86	85	87	82	61	70	72	71	70	71	84	81	87	89	90	93	99	99	95	88	95	97	98	96	84	84		87.0
	MIN	52	54	54	53	45	46	46	48	45	46	48	44	43	45	65	52	52	63	63	64	64	56	58	57	55	58	62	55	45	44		52.7
PORTOLA	MAX	88	87	90	92	91	86	81	75	64	76	71	68	65	61	73	76	76	87	88	91	92	94	90	94	88	84	73	66	72	74		80.4
	MIN	35	35	37	38	40	44	38	37	34	37	35	34	31	42	30	34	34	37	38	40	40	42	43	44	41	36	42	45	36	31		37.7
QUINCY	MAX	89	96	99	94	97	93	89	83	65	66	69	74	72	70	67	80	78	84	97	98	102	98	101	93	97	94	78	75	70	76		84.8
	MIN	37	43	43	42	49	44	39	43	42	42	36	38	40	46	42	46	40	40	45	45	54	48	51	51	45	53	52	45	42	37		44.0
RED BLUFF WB AIRPORT	MAX	106	108	106	107	96	93	87	70	69	79	84	80	84	78	86	87	89	100	110	110	106	111	93	95	95	92	76	72	82	92		91.4
	MIN	63	65	69	68	65	60	60	54	54	54	57	61	62	60	58	62	60	59	66	70	72	72	69	69	67	70	59	58	54	60		62.6
REDDING FIRE STA NO 2	MAX	103	108	107	106	106	98	91	84	66	80	82	82	82	79	87	88	90	101	107	108	105	109	108	96	100	95	94	76	85	92		93.8
	MIN	68	72	71	74	71	64	61	55	50	53	53	58	58	55	55	64	62	63	64	73	74	75	73	71	71	70	60	68	58	59		64.1
ROCKLIN	MAX	100	104	103	104	104	88	91	85	61	67	78	83	82	83	81	87	85	87	95	102	103	103	105	90	95	92	87	80	80	81		89.5
	MIN	59	62	60	57	57	53	52	53	53	53	50	51	46	53	53	54	51	53	59	65	62	61	58	57	62	62	55	55	47	51		55.5
SACRAMENTO WB AIRPORT	MAX	102	101	101	102	82	83	79	60	73	78	83	84	82	81	87	82	84	93	98	97	97	102	88	90	89	83	77	79	83	90		87.0
	MIN	61	61	57	57	54	52	52	54	55	52	52	62	55	55	53	54	52	53	61	61	57	59	58	58	61	57	57	55	51	54		56.0
SACRAMENTO WB CITY	MAX	104	102	104	99	82	84	77	61	70	78	84	81	81	80	87	81	83	94	99	98	97	100	87	91	90	82	77	77	81	90		86.7
	MIN	66	64	60	62	55	54	53	54	55	53	55	61	56	56	55	55	53	55	63	62	59	61	58	58	62	58	57	57	55	59		57.7
SHASTA DAM	MAX	95	98	105	100	96	96	90	84	60	60	75	78	75	75	74	84	71	87	95	104	99	98	107	93	95	97	91	71	72	78		86.8
	MIN	68	69	71	72	71	65	65	59	48	51	52	57	60	58	57	60	61	62	65	71	72	75	73	70	71	72	58	56	55	59		63.4
SIERRA CITY	MAX	89	92	89	90	87	83	82	71	54	67	67	64	62	60	72	73	76	89	92	94	90	92	89	88	91	75	68	63	70	78		78.6
	MIN	50	51	51	50	54	50	44	40	40	41	37	41	41	43	37	43	41	50	56	57	58	59	55	56	51	52	50	44	39	43		47.5
SIERRAVILLE RANGER STA	MAX	80	87	88	89	88	81	80	75	60	56	62	65	50	55	60	70	71	76	85	88	90	86	91	87	88	89	74	69	89	67		76.5
	MIN	38	47	45	43	47	43	40	50	41	39	34	41	40	41	37	43	34	43	47	46	52	49	49	51	48	55	48	47	55	38		44.4
SODA SPRINGS 1 E	MAX																																
	MIN																																
STONY GORGE RESERVOIR	MAX	101	105	103	103	101	91	89	81	69	77	83	82	80	75	85	86	86	95	105	105	101	106	100	94	97	92	90	78	80	91		91.0
	MIN	57	60	64	60	59	58	51	55	52	54	50	60	60	57	51	55	55	54	54	63	66	67	68	67	64	66	56	57	47	54		58.0
STRAWBERRY VALLEY	MAX	89	91	89	89	85	83	76	70	51	63	67	67	64	64	70	71	75	82	91	90	88	91	86	85	88	80	71	60	68	76		77.3
	MIN	50	52	55	54	55	51	47	40	40	44	39	44	42	50	41	45	43	47	53	53	58	54	57	54	54	56	60	45	43	37	43	48.4
TWIN LAKES	MAX	68	71	70	68	66	63	62	58	43	50	48	47	42	42	50	54	58	69	72	73	72	76	70	70	70	69	54	49	50	60		60.5
	MIN	42	39	38	39	40	37	37	34	34	32	29	31	30	31	29	34	33	44	49	46	45	47	47	48	47	44	39	34	31	31		38.0
VACAVILLE	MAX	100	102	105	104	99	89	86	76	73	81	82	81	80	79	85	84	84	93	98	101	100	102	97	92	91	92	83	78	83	91		89.7
	MIN	54	57	56	61	54	47	46	52	53	54	49	60	65	54	50	55	52	49	50	58	55	58	57	58	59	57	55	57	47	50		54.3
VOLTA POWER HOUSE	MAX	97	99	99	97	97	94	88	81	56	69	72	74	74	67	78	79	82	91	100	100	100	100	101	90	94	90	84	66	70	82		85.7
	MIN	66	67	67	68	63	62	60	47	46	46	46	51	50	50	50	56	54	54	60	65	67	67	68	65	63	66	55	51	42	54		57.5
WHISKEYTOWN RES	MAX	95	97	102	100	99	97	92	82	60	60	74	79	74	75	74	83	84	86	96	102	101	98	104	93	95	99	91	71	76	79		87.3
	MIN	64	67	69	68	66	62	60	57	48	48	55	53	53	54	55	59	57	59	59	66	69	70	68	72	72	72	58	55	54	57		60.9
WILLIAMS	MAX	98	102	106	106	104	94	93	84	65	75	79	84	80	84	78	87	87	87	94	101	100	99	106	93	95	92	90	80	76	82		90.0
	MIN	64	66	64	67	59	55	54	55	54	54	52	59	59	56	56	58	53	54	57	66	61	63	60	62	62	65	56	58	53	55		58.6

See Reference Notes Following Station Index

Station		Day of Month 1	2	3	4	5	6	7	8	9	10	11	12	13	14	15	16	17	18	19	20	21	22	23	24	25	26	27	28	29	30	31	Average
WILLOWS	MAX	99	99	104	102	105	91	89	83	60	72	80	85	81	80	77	85	85	86	92	108	100	98	104	90	94	90	87	78	71	83		88.6
	MIN	50	63	66	63	60	55	53	54	52	53	52	61	61	55	54	58	53	55	63	67	63	67	61	63	64	64	54	59	48	52		58.4
WILLOWS/GLENN	MAX	99	103	103	105	105	91	89	83	78	80	84	85	90	89	85	86	86	92	108	106	100	102	108	93	94	91	87	77	82	91		92.4
	MIN	63	65	67	65	62	56	55	56	48	55	54	53	62	56	57	64	54	51	46	69	65	70	63	65	62	66	55	60	50	52		58.8
WINTERS	MAX	99	104	105	105	104	92	91	85	62	72	81	84	83	81	80	87	87	88	95	101	102	101	105	93	96	94	93	80	81	85		90.5
	MIN	61	62	59	63	56	53	51	56	53	55	55	62	64	56	54	55	53	52	60	61	58	63	60	60	62	63	57	57	51	57		57.6
WOODLAND 2 WNW	MAX	98	104	105	106	104	92	91	86	63	74	79	85	82	83	80	87	86	88	95	102	102	102	103	96	95	90	88	82	82	83		90.4
	MIN	58	61	59	60	55	50	49	55	54	52	52	61	60	55	53	55	50	52	59	60	58	60	58	59	60	60	56	56	51	56		56.1
* * *																																	
NORTHEAST INTERIOR BASINS 03																																	
BIGGS	MAX	78	85	87	85	87	83	82	76	60	59	63	67	57	57	63	67	71	78	84	88	92	92	94	88	89	90	68	69	64	67		76.3
	MIN	30	37	34	34	38	39	34	39	39	35	29	36	38	33	34	37	31	38	37	38	42	43	42	47	41	49	47	40	39	35		37.8
BIGGS	MAX	74	77	76	76	72	73	68	59	59	57	52	59	51	47	55	60	70	75	79	79	80	81	78	77	78	76	70	65	57	70		68.3
	MIN	24	28	23	27	27	28	15	23	30	30	18	29	24	24	22	28	24	34	46	46	37	36	33	32	39	45	35	25	25	19		29.2
BRIDGEPORT	MAX	82	82	83	79	80	78	73	64	63	59	65	59	58	60	67	70	76	81	84	86	85	85	81	82	80	81	82	79	65	76		74.8
	MIN	28	31	33	33	30	32	30	40	35	39	20	32	28	27	25	34	32	31	35	36	40	36	37	37	40	32	40	33	29	26		32.7
CEDARVILLE	MAX	77	87	91	88	88	86	84	80	61	61	59	61	55	59	64	71	73	77	85	89	93	95	94	94	93	94	78	67	54	63		77.4
	MIN	45	59	54	50	50	55	53	53	42	39	41	37	40	45	48	47	45	49	52	56	56	57	61	57	58	60	52	49	35	41		49.5
DONNER MEMORIAL ST PK	MAX	75	83	83	83	84	77	78	72	52	48	57	61	52	50	55	65	65	71	75	83	88	86	87	80	85	83	65	61	61	62		70.9
	MIN	35	41	39	38	42	38	38	41	38	37	30	35	35	36	34	35	31	40	40	43	48	45	45	46	44	51	46	35	35	35		39.2
DOYLE 5 SSE	MAX	89	92	90	88	85	86	81	75	65	60	66	62	62	63	71	70	78	85	90	94	94	93	94	93	92	88	69	68	65	75		79.4
	MIN	41		51	48	50	49	44	47	44	40	33	40	43	45	39	48	40	47	50	49	58	53	55	53	54	58	50	48	37	39		46.7
FLEMING FISH AND GAME	MAX	88	92	91	90	90	86	83	76	65	65	67	68	64	67	72	74	78	86	90	94	92	95	94	93	92	81	71	70	67	76		80.6
	MIN	43	49	49	48	49	50	46	50	39	41	35	43	44	46	42	45	43	47	50	50	55	53	54	60	54	60	53	48	42	39		47.6
FORT BIDWELL	MAX	85	91	88	89	84	83	79	75	65	64	59	57	61	65	72	76	78	85	91	93	93	92	91	93	92	80	69	66	67	74		78.6
	MIN	40	47	49	49	47	49	47	45	42	38	38	38	38	45	47	41	41	44	49	50	52	50	53	51	54	55	53	47	35	35		45.6
MONO LAKE	MAX	82	85	84	81	82	80	76	71	68	67	69	64	61	63	66	72	76	82	84	85	87	86	85	85	81	83	77	74	75	78		77.0
	MIN	39	43	45	43	43	43	43	54	42	41	33	40	33	36	37	40	41	42	46	49	53	52	46	48	50	57	47	45	36	37		43.5
SQUAW VALLEY	MAX	70	85	82	85	85	84	80	78	55	54	57	63	50	50	54	65	68	74	81	84	86	85	87	82	84	84	62	61	59	62		71.9
	MIN	36	40	38	38	40	38	35	38	38	36	29	32	32	39	30	35	32	40	41	44	48	48	45	43	45	48	46	37	33	38		38.7
SUSANVILLE AIRPORT	MAX	91	92	94	92	88	87	83	61	65	62	66	60	62	65	74	75	82	86	91	95	92	98	95	96	95	82	72	60	66	76		80.1
	MIN	44	49	48	48	51	49	45	47	41	40	35	41	47	46	44	48	45	41	49	50	54	48	62	62	53	58	55	44	42	38		47.5
TAHOE CITY	MAX	68	72	77	77	71	69	76	73	56	43	51	60	47	50	54	56	66	65	77	78	79	73	80	80	81	74	62	61	58	60		66.5
	MIN	39	42	42	42	43	41	42	46	38	37	32	35	33	36	33	37	37	43	45	47	50	49	47	47	48	51	46	40	35	37		41.3
TAHOE VALLEY FAA AP	MAX	76	75	78	77	74	74	71	64	51	52	59	55	52	52	58	63	66	74	77	79	80									66		67.0
	MIN	36	38	37	37	37	36	36	46	40	38	32	35	32	34	29	37	33	39	41	40	46	45								40		37.6
TERMO	MAX	85	88	81	86	87	79	77	64	55	58	60	53	55	60	67	68	73	81	85	88	89	90	91	89	89	77	65	62	59	72		74.4
	MIN	38	39	38	38	45	45	39	42	37	32	29	37	38	41	39	36	32	40	42	43	48	47	53	49	58	57	49	44	35	30		41.3
TRUCKEE RANGER STATION	MAX	75	83	83	81	83	79	77	72	55	51	57	61	55	52	55	64	66	72	81	84	87	87	88	82	83	84	65	60	57	62		71.4
	MIN	34	40	37	37	41	37	36	25	38	37	28	36	36	35	31	36	30	38	40	42	41	47	45	45	43	50	41	37	36	33		37.7
WOODFORDS	MAX	81	86	83	82	79	80	79	69	59	58	66	55	65	63	67	71	73	81	87	88	86	88	88	88	86	78	68	69	68	73		75.5
	MIN	49	51	52	52	51	50	50	50	41	42	37	36	36	35	39	41	44	50	53	52	58	57	56	55	53	49	45	50	41	42		47.2
* * *																																	
CENTRAL COAST DRAINAGE 04																																	
AVILA BEACH	MAX	68	71	68	63	65	64	64	62	71	75	74	65	64	66	70	66	65	66	66	71	69	66	64	72	67	70	74	77	87	100		69.7
	MIN	50	49	52	50	50	54	49	51	52	48	48	45	62	54	52	50	52	45	49	51	51	51	53	52	50	51	55	48	48	50		50.7
BEN LOMOND NO 3	MAX	69	91	87	80	71	75	74	69	70	75	79	78	70	68	78	72	75	87	89	88	89	79	78	84	80	82	81	74	83	91		79.5
	MIN	50	50	49	47	51	49	62	46	49	47	42	42	46	49	45	50	49	40	49	49	48	54	58	54	50	58	57	57	43	43		49.4
BERKELEY	MAX	72	71	68	60	65	63	62	61	62	69	71	74	70	58	66	67	62	69	72	70	66	69	66	68	68	67	64	68	71	78		67.2
	MIN	55	51	51	50	52	53	50	51	53	54	53	54	52	52	53	52	52	51	52	51	52	53	53	56	56	54	56	56	53	56		52.9
BURLINGAME	MAX	84	75	69	69	66	67	68	68	69	67	69	69	69	69	72	65	63	70	71	69	69	71	75	78	69	67	67	69	69	77		70.0
	MIN	53	51	51	51	51	53	51	52	53	55	51	51	55	51	51	51	52	46	50	51	53	53	55	55	55	55	55	54	48	50		52.1
CARMEL VALLEY	MAX	80	80	79	66	71	69	69	66	72	70	68	68	77	67	70	66	64	76	79	79	81	75	73	76	78	71	73	69	77	91		73.3
	MIN	44	47	47	43	47	44	46	45	50	46	39	39	38	48	47	47	46	38	44	42	46	45	47	49	47	45	52	44	40	45		44.9
CROCKETT	MAX	91	88	87	84	81	69	72	72	67	70	75	77	70	70	80	80	71	71	85	88	84	84	85	77	79	79	73	73	72	80		77.8
	MIN	58	54	53	58	52	53	54	54	53	52	50	49	55	55	47	46	45	51	52	52	53	54	55	57	57	56	58	55	54	56		53.3
GILROY	MAX	100	95	96	90	85	73	81	74	64	72	78	82	80	70	65	82	66	77	87	94	92	94	84	84	85	85	81	80	79	83		81.9
	MIN	51	54	54	52	51	50	51	51	51	48	45	45	48	53	50	52	52	44	50	48	50	50	52	54	54	56	57	53	45	49		50.7
HALF MOON BAY	MAX	63	62	61	62	60	61	62	61	60	61	60	61	63	61	60	61	62	63	62	61	62	63	63	62	63	62	63	63	64	70		62.1
	MIN	47	48	46	45	47	48	48	49	53	51	52	51	50	49	48	49	47	46	44	45	43	46	47	45	44	43	43	42	43	44		46.8
HOLLISTER 1 SW	MAX																																
	MIN																																
KING CITY	MAX	98	94	86	80	80	79	78	72		78	80	78	80	80	80	75	85	94	89	89		91	81	84	84	83		80	83	93		83.5
	MIN	48	52	50	46	50	49	50	50		50	52	42	43	46	50	50	42	45	49	49		49	53	52	41	49		50	42	42		47.8
LIVERMORE COUNTY F D	MAX	98	97	96	90	85	78	78	74	68	75	79	78	78	77	82	78	70	89	97	94	98	96	95	83	85	80	75	72	80	92		83.9
	MIN	55	50	50	50	58	50	51	49	60	55	47	48	53	52	46	54	53	43	62	54	55	52	59	54	55	55	54	62	45	49		52.7
LOS GATOS	MAX	91	90	84	83	74	77	79	64	74	76	78	79	77	78	79	76	71	84	92	88	85	90	82	80	84	77	76	70	80	90		80.3
	MIN	56	55	54	51	50	48	52	52	52	47	45	45	48	52	48	53	50	45	50	53	54	56	52	55	55	53	55	54	46	48		51.1
MARTINEZ WATER PLANT	MAX	95	95	93	91	87	83	78	67	70	87	93	83	82	76	88	83	74	90	93	95	90	92	92	83	84	77	77	75	83	91		84.9
	MIN	58	55	51	57	51	40	40	52	53	54	51	56	56	53	50	52	49	48	54	54	53	54	54	56	57	55	56	55	52	56		52.7
MONTEREY	MAX	77	70	65	57	62	64	62	61	69	65	63	61	64	57	63	59	62	68	69	68	70	62	66	71	71	65	68	65	71	77		65.7
	MIN	50	49	49	50	49	51	50	51	51	52	48	46	47	51	50	50	50	47	50	49	50	50	50	52	51	52	54	53	49	46		49.9
MONTEREY NALF	MAX	75	68	61	56	62	64	61	61	67	61	61	63	65	58	64	56	59	61	65	65	61	65	68	68	63	65	65	62	62	70		63.4
	MIN	50	48	49	52	46	48	52	51	53	52	51	44	47	47	50	51	50	46	50	48	51	50	50	52	51	52	55	54	51	47		49.9

See Reference Notes Following Station Index

Station		Day of Month 1	2	3	4	5	6	7	8	9	10	11	12	13	14	15	16	17	18	19	20	21	22	23	24	25	26	27	28	29	30	31	Average
MORRO BAY FIRE DEPT	MAX	63	62	64	62	62	62	62	62	62	65	64	62	64	66	64	62	62	63	64	62	62	61	62	63	66	63	64	65	64	62		63.0
	MIN	51	51	50	49	52	52	50	53	55	50	47	45	50	54	44	52	52	44	50	51	50	51	51	52	52	52	52	49	49	47		50.2
MOUNT DIABLO N GATE	MAX	93	94	95	94	92	78	78	75	54	59	74	76	75	73	72	79	68	78	85	95	95	96	83	83	84	88	86	70	68	78		80.6
	MIN	72	71	63	74	50	48	51	44	46	46	44	41	45	46	46	46	44	45	45	71	70	74	54	56	58	60	49	50	47	56		53.7
MOUNT HAMILTON	MAX	89	87	88	84	77	78	72	62	48	60	65	62	60	61	66	75	73	73	82	86	84	85	80	76	77	75	65	65	65	66		72.9
	MIN	72	70	71	69	66	61	61	42	39	40	45	45	45	46	45	57	45	57	64	70	69	73	64	62	[illegible]	61	42	43	41	55		56.2
NACIMIENTO DAM	MAX	102	104	104	103	100	80	90	90	72	80	81	87	80	70	80	85	81	85	95	102	105	106	103	91	98	89	90	88	80	86		90.2
	MIN	53	52	52	49	47	48	49	49	50	48	43	41	43	45	45	45	44	44	46	49	50	50	49	51	51	54	49	48	42	44		47.7
NEWARK	MAX	93	81	81	69	68	72	68	69	65	67	71	71	75	76	66	72	65	64	74	82	77	74	75	72	73	71	68	70	66	73		72.3
	MIN	60	55	55	54	54	56	55	55	53	56	51	58	57	57	53	54	53	51	54	56	56	56	56	58	58	56	60	59	54	55		55.5
OAKLAND WB AIRPORT	MAX	72	70	64	62	67	63	62	62	64	66	67	68	66	61	67	59	60	68	69	66	64	66	66	68	66	64	67	62	69	76		65.7
	MIN	56	54	53	53	55	54	52	54	56	57	54	55	57	55	54	53	53	54	53	54	54	54	57	58	58	56	58	56	56	54		54.9
PALO ALTO JR. MUSEUM	MAX	97	83	80	72	71	75	68	88	66	71	77	77	80	86	73	78	69	70	77	82	72	71	79	74	75	74	74	71	74	80		76.1
	MIN	55	54	52	51	55	55	54	51	54	54	47	47	52	55	48	51	48	46	51	54	55	55	59	57	55	55	58	52	48	50		52.6
PASO ROBLES	MAX	103	104	103	95	82	83	79	74	74	81	83	79	70	73	83	79	75	93	99	103	107	100	83	91	85	80	85	81	83	94		86.8
	MIN	46	48	51	45	51	48	47	45	53	38	45	42	45	45	50	47	46	41	47	49	49	53	48	47	48	50	46	51	44	45		47.0
PASO ROBLES FAA AP	MAX	107	108	104	100	74	88	89	66	75	81	85	78	70	76	85	76	80	95	103	105	107	93	88	97	83	82	87	81	85	95		88.1
	MIN	53	52	55	52	50	49	49	48	55	52	46	47	45	52	52	50	50	45	52	54	52	56	50	53	55	54	51	53	43	46		50.7
PINNACLES NAT MONUMENT	MAX	102	102	102	102	97	90	90	84	73	77	82	79	78	75	82	80	82	90	99	104	104	102	98	95	94	93	84	84	83	93		90.0
	MIN	54	57	56	55	46	46	47	49	51	46	42	44	42	47	44	44	49	43	52	51	52	56	49	49	54	54	51	49	41	46		48.9
PISMO BEACH	MAX	61	65	65	64	64	66	66	63	68	71	75	68	65	65	66	66	64	65	67	69	68	67	65	66	66	68	71	78	74	90		67.9
	MIN	48	49	52	59	52	54	50	50	53	49	49	46	54	54	53	50	52	46	47	50	50	51	52	53	50	50	50	49	49	50		50.7
POINT PIEDRAS BLANCAS	MAX																																
	MIN																																
PORT CHICAGO NAVAL DEP	MAX	95	92	85	85	80	71	75	72	77	74	77	79	79	73	79	77	72	85	91	89	84	87	83	79	79	79	73	70	78	87		80.2
	MIN	54	55	51	52	51	52	49	50	52	51	50	49	53	53	50	65	50	48	52	52	49	53	54	55	56	54	55	54	49	50		52.3
PRIEST VALLEY	MAX	99	100	101	95	88	90	87	76	77	82	82	77	73	76	76	82	91	99	100	99	98	95	96	94	89	87	84	76	80	90		88.0
	MIN	50	50	54	50	45	43	47	49	52	38	38	38	40	46	41	43	42	47	51	50	52	50	50	49	54	56	49	45	39	38		46.5
REDWOOD CITY	MAX	94	89	85	82	78	75	77	70	70	77	78	79	77	73	80	73	69	82	84	80	78	82	81	79	78	78	73	70	80	90		78.7
	MIN	55	52	50	50	53	56	50	50	53	54	46	48	50	51	45	48	50	44	50	51	53	53	57	56	53	53	54	52	45	48		51.0
RICHMOND	MAX	84	71	69	64	60	63	65	64	60	66	72	75	78	61	64	68	62	66	70	68	63	61	66	66	71	68	70	66	67	74		67.4
	MIN	55	52	52	54	52	53	52	52	53	56	54	52	56	52	54	53	53	53	52	52	53	53	54	54	56	56	57	56	53	56		53.7
SAINT MARYS COLLEGE	MAX	91	93	89	74	69	72	66	60	64	74	74	75	72	67	77	67	64	84	85	83	81	85	76	79	78	67	67	67	75	87		75.4
	MIN	53	52	50	54	51	50	48	49	50	50	49	46	47	51	49	48	48	47	61	57	49	54	53	53	54	52	53	51	45	45		50.6
SALINAS 2 E	MAX	80	73	71	63	66	67	65	64	68	69	67	67	69	68	67	62	65	72	77	71	75	72	69	78	76	76	72	68	74	78		70.3
	MIN	51	52	52	51	52	54	53	53	54	54	49	48	47	47	52	52	53	44	51	51	54	54	54	54	51	51	56	55	50	47		51.5
SALINAS FAA AP	MAX	80	72	70	62	65	67	63	62	68	68	66	63	67	60	66	58	63	70	74	70	74	67	67	72	75	68	71	68	72	79		68.2
	MIN	49	50	49	50	49	52	50	52	53	52	50	49	45	52	51	51	49	42	49	50	52	51	52	53	50	53	56	53	49	45		50.3
SAN ANTONIO MISSION	MAX	89	90	100	100	99	91	90	89	74	77	84	85	79	78	83	84	84	93	101	103	104	103	100	95	95	94	89	86	83	94		90.5
	MIN	52	54	54	52	43	44	47	51	54	41	41	40	41	47	42	42	40	43	50	53	52	54	54	48	52	56	47	48	39	46		47.6
S F RICHMOND SUNSET	MAX	58	58	60	59	61	61	58	60	59	62	60	61	62	58	60	58	59	61	60	61	58	57	60	65	63	63	65	64	63	64		60.6
	MIN	49	50	49	49	50	53	49	50	51	51	48	50	51	49	50	50	51	51	50	50	50	51	52	54	53	53	55	53	48	49		50.6
SAN FRANCISCO WB AP	MAX	72	71	65	64	69	65	66	65	67	66	67	68	69	64	69	61	61	69	70	70	66	70	73	70	66	67	69	64	70	82		67.8
	MIN	53	51	51	52	52	53	52	53	55	54	52	52	53	53	53	52	53	53	51	52	53	53	54	56	57	55	57	53	52	53		53.1
S F FEDERAL BUILDING	MAX	65	62	60	55	62	59	57	60	60	64	65	65	62	56	63	57	57	64	67	59	57	61	61	65	61	61	63	58	67	77		61.7
	MIN	52	50	50	49	51	51	49	52	53	54	51	53	53	50	51	50	51	51	50	50	50	52	52	56	54	53	55	54	52	55		51.8
SAN GREGORIO 2 SE	MAX	74	71	63	58	67	68	65	64	67	64	66	64	68	60	67	58	61	65	70	70	65	71	72	71	67	66	70	65	67	77		66.7
	MIN	45	49	49	42	49	49	50	51	54	51	48	40	43	51	51	50	50	38	49	49	50	50	51	54	46	49	54	54	41	39		48.2
SAN JOSE	MAX	95	87	84	77	79	75	72	71	72	74	76	77	76	72	78	73	70	81	88	86	80	84	80	79	78	74	73	72	79	86		78.3
	MIN	59	58	55	55	53	53	54	53	53	56	49	50	53	55	50	56	54	47	55	56	57	57	55	58	58	56	58	57	50	52		54.4
SAN LUIS OBISPO POLY	MAX	76	77	78	75	73	70	69	68	63	68	70	67	70	66	64	70	66	66	75	75	77	75	73	71	72	72	68	70	70	74		70.9
	MIN	48	49	51	49	49	53	52	52	53	50	49	45	45	53	48	51	50	47	50	50	49	50	51	52	51	52	51	51	49	51		50.0
SAN MATEO	MAX	87	82	74	72	66	68	66	65	66	72	73	72	68	63	74	65	65	80	81	79	74	78	73	73	74	70	71	64	77	85		72.6
	MIN	41	41	50	52	51	52	50	51	51	51	49	48	51	49	49	52	50	48	63	51	49	49	49	67	48	48	54	53	54	49		50.7
SANTA CLARA UNIVERSITY	MAX	90	87	79	77	79	74	77	72	74	75	76	78	78	73	77	72	69	81	87	83	81	84	79	78	79	73	74	72	79	87		78.1
	MIN	59	57	55	54	53	56	54	52	54	54	49	50	52	54	50	55	53	48	54	55	57	57	54	58	57	56	58	56	51	52		54.1
SANTA CRUZ	MAX	75	75	75	72	63	68	68	67	71	76	77	78	72	66	70	73	70	76	75	73	74	69	66	75	77	77	75	72	81	91		73.2
	MIN	50	48	49	47	50	52	43	47	51	45	43	43	45	51	47	53	51	42	46	53	49	52	53	53	49	51	55	51	44	44		48.6
UPR SAN LEANDRO FILTER	MAX	93	77	76	67	63	62	62	60	58	62	67	68	71	66	59	67	59	59	72	77	73	68	70	64	68	69	64	67	63	69		67.3
	MIN	43	49	48	48	50	50	48	49	49	51	49	49	49	49	49	49	48	47	49	48	49	49	50	52	53	53	52	52	47	48		49.2
WALNUT CREEK 2 ESE	MAX	97	100	94	88	81	76	78	67	70	82	82	82	79	75	84	73	72	92	100	94	94	90	85	84	87	76	98	85	85	91		84.7
	MIN	53	53	54	50	51	51	58	51	52	49	49	46	49	52	48	51	49	47	51	55	52	57	53	53	53	53	53	52	45	47		51.2
WATSONVILLE WATERWORKS	MAX	77	73	70	69	65	63	65	66	66	64	73	73	69	63	60	65	63	63	68	70	66	68	63	65	69	70	70	69	72	75		67.7
	MIN	50	51	50	48	50	51	51	52	51	52	49	47	50	52	52	53	52	44	48	50	51	51	51	53	51	52	54	52	52	47		50.6
* * *																																	
SAN JOAQUIN DRAINAGE 05																																	
ANTIOCH FIBREBOARD ML	MAX	100	89	89	92	86	77	76	79	64	70	76	79	84	82	76	80	77	75	85	90	86	86	87	84	81	82	80	73	80	80		81.5
	MIN	64	61	58	63	55	54	50	54	53	55	58	59	64	56	53	55	52	51	58	58	58	58	56	58	63	61	56	59	57	62		57.3
ANTIOCH PUMPING PL 3	MAX	98	95	97	98	94	82	82	83	65	72	78	81	83	82	78	83	80	80	89	97	95	96	95	86	85	85	83	77	78	84		85.4
	MIN	69	60	58	65	62	58	45	54	54	52	51	56	62	55	50	56	51	48	55	58	59	56	56	56	59	59	55	57	55	57		56.3
ASH MOUNTAIN	MAX	97	100	102	102	98	92	91	93	79	68	67	82	78	79	79	83	85	84	90	98	101	103	102	99	99	101	96	86	84	79		89.9
	MIN	70	72	72	73	72	67	65	62	54	51	53	55	50	50	55	58	54	59	64	70	73	72	69	67	63	72	57	60	50	56		62.2
AUBERRY 1 NW	MAX	97	100	100	95	92	88	89	83	67	72	79	75	73	75	80	86	81	89	95	98	99	101	98	97	98	92	82	91	77	88		87.9
	MIN	74	75	75	73	71	64	66	54	50	48	52	52	47	50	54	57	55	55	65	71	74	73	68	65	54	71	53	55	47	56		60.8
BAKERSFIELD WB AIRPORT	MAX	110	109	101	104	101	95	99	84	82	79	85	84	84	82	86	90	88	93	99	106	106	109	103	99	98	96	85	88	81	92		93.9
	MIN	75	74	78	76	74	66	70	64	61	59	60	61	60	57	59	63	59	63	69	74	74	77	76	69	71	70	59	62	56	61		66.6

See Reference Notes Following Station Index

DAILY TEMPERATURES

Station		Day of Month 1	2	3	4	5	6	7	8	9	10	11	12	13	14	15	16	17	18	19	20	21	22	23	24	25	26	27	28	29	30	31	Average
BALCH POWER HOUSE	MAX	96	100	98	98	97	92	89	87	70	67	76	77	74	75	79	82	82	87	95	97	100	101	100	97	97	99	88	82	80	87		88.3
	MIN	68	68	69	69	69	67	65	63	54	52	53	55	52	54	55	58	59	60	63	69	71	72	72	69	72	79	60	60	53	58		62.9
BLACKWELLS CORNER 2WNW	MAX	103	104	101	101	96	91	95	87	78	78	83	82	79	79	83	84	85	89	98	101	103	104	98	97	89	89	84	87	79	86		90.4
	MIN	67	70	74	51	62	58	62	61	58	53	55	55	52	52	55	61	52	58	63	67	70	63	65	66	68	67	56	57	56	55		60.3
BUTTONWILLOW	MAX	101	105	106	102	102	98	95	98	82	83	81	87	83	85	83	85	91	88	92	99	102	103	107	101	98	95	94	87	88	81		93.4
	MIN	62	69	69	67	67	62	63	64	58	55	53	55	52	49	56	57	53	59	63	63	67	67	65	66	69	69	54	59	50	52		60.5
CALAVERAS BIG TREES	MAX	85	87	89	88	86	83	81	77	57	55	59	65	54	59	59	69	70	72	79	85	88	88	90	84	86	80	68	70	60	66		74.6
	MIN	48	52	52	49	54	49	47	47	41	39	35	37	33	39	36	41	42	45	48	51	55	55	55	50	55	56	47	45	33	37		45.8
CAMP PORTER	MAX	102	103	104	103	101	87	86	88	63	66	77	83	78	80	79	86	86	84	94	99	98	101	105	92	94	93	80	82	78	82		88.5
	MIN	65	65	64	63	56	52	52	53	51	54	51	51	53	54	52	54	56	53	56	68	65	64	62	57	59	63	54	51	51	53		56.7
CATHEYS LY BULL RUN RH	MAX	96	99	100	100	99	92	89	90	68	68	73	79	75	79	77	81	82	83	89	97	100	99	101	95	97	84	81	81	78	79		87.0
	MIN	61	63	64	62	64	58	58	58	52	52	49	49	47	50	50	53	51	55	59	64	65	64	64	60	62	65	53	53	47	50		56.7
CHERRY VALLEY DAM	MAX	86	88	89	90	91	86	86	80	63	53	60	66	62	60	60	69	72	75	81	89	89	89	91	88	90	83	69	70	67	68		77.0
	MIN	52	55	53	52	54	52	50	52	43	43	39	39	36	42	38	43	44	48	52	54	57	56	56	53	58	58	46	48	36	44		48.4
COALINGA	MAX	104	104	106	103	98	92	95	90	78	82	85	87	83	81	85	88	87	92	101	104	105	105	104	99	95	84	82	95	84	90		92.9
	MIN	63	65	67	64	52	57	60	58	56	52	57	59	52	54	53	62	61	57	64	62	62	62	65	63	52	53	52	59	49	54		58.2
CORCORAN IRRIG DIST	MAX	106	107	108	105	103	100	98	96	80	80	86	85	82	84	87	90	90	91	101	105	106	107	105	101	100	95	87	87	84	92		94.9
	MIN	50	51	51	52	52	53	53	54	56	54	51	52	55	52	52	55	54	55	61	68	68	66	65	65	65	66	56	56	50	50		56.3
DENAIR 3 NNE	MAX	102	102	101	99	89	87	88	85	73	77	82	81	83	80	89	85	84	90	98	98	99	100	91	90	87	84	80	79	80	88		88.4
	MIN	62	61	61	59	54	51	52	52	52	49	50	56	47	49	50	52	48	47	55	58	58	58	58	57	59	62	53	53	49	50		54.1
DUDLEYS	MAX	92	93	93	92	88	86	84	73	60	67	74	72	69	66	75	76	76	84	90	93	93	95	89	90	84	72	75	71	72	82		80.9
	MIN	45	52	53	48	49	45	44	47	47	45	39	37	36	42	37	41	42	43	48	52	52	52	51	49	50	54	48	45	36	40		45.7
ELECTRA POWER HOUSE	MAX	101	101	102	101	100	90	88	85	65	74	81	81	78	79	83	83	84	91	98	100	100	103	102	94	95	94	82	82	81	89		89.6
	MIN	52	56	60	57	56	51	55	56	53	55	49	48	49	51	50	52	52	52	58	61	60	60	59	56	59	59	55	53	48	49		54.4
FIVE POINTS 5 SSW	MAX	104	105	105	101	101	99	94	93	77	78	84	83	79	81	84	88	86	84	99	101	102	103	101	99	98	87	84		85	88		92.2
	MIN	56	66	65	62	62	56	54	53	58	50	51	55	54	53	49	55	53	51	54	67	65	65	65	62	64	64	55		51	51		57.4
FRESNO WB AIRPORT	MAX	104	105	105	104	98	94	96	74	77	80	87	83	83	82	86	88	88	93	101	105	104	106	101	100	96	87	86	83	84	94		92.5
	MIN	64	69	66	69	65	59	61	58	59	55	54	58	53	55	54	58	53	58	63	68	67	68	67	65	67	63	57	57	52	53		60.5
FRIANT GOVERNMENT CAMP	MAX	103	105	107	107	104	99	95	97	77	75	79	86	82	84	83	88	89	89	95	103	107	107	108	102	103	105	92	88	85	85		94.3
	MIN	62	63	62	62	63	55	57	56	56	52	50	50	50	50	50	50	50	51	55	63	65	66	63	61	61	62	56	54	47	47		56.3
GLENNVILLE	MAX	95	96	95	92	91	88	87	84	69	66	73	72	70	70	74	78	79	84	93	95	97	97	96	95	95	94	86	77	75	84		84.9
	MIN	47	46	48	50	50	49	47	52	47	44	36	37	41	37	37	41	40	44	48	52	53	54	63	49	53	58	44	45	36	40		46.3
GRANT GROVE	MAX	75	75	78	78	75	74	73	72	58	47	49	56	51	49	51	60	58	66	72	79	80	84	84	78	82	81	77	68	59	56		68.2
	MIN	52	53	53	53	52	50	48	48	41	33	37	36	32	34	36	39	43	43	50	55	55	57	54	56	59	59	40	43	34	40		46.2
HANFORD	MAX	104	104	102	102	100	94	94	93	78	77	83	81	84	82	83	90	88	91	99	102	101	101	99	97	95	90	83	84	81	88		91.7
	MIN	61	63	63	66	61	55	56	57	57	52	50	54	54	51	54	54	51	54	59	63	64	64	62	60	62	64	54	54	50	50		57.3
HETCH HETCHY	MAX	85	89	87	88	87	85	83	79	61	55	63	68	60	62	64	70	73	74	80	82	88	89	91	85	88	84	72	73	66	68		76.6
	MIN	59	59	57	58	58	59	54	55	49	46	43	43	40	45	42	41	47	50	53	55	58	61	58	54	62	60	50	51	41	45		51.8
HUNTINGTON LAKE	MAX	75	76	76	73	72	70	70	65	49	49	53	53	49	49	56	59	62	69	76	77	80	80	78	78	79	78	73	60	59	71		67.1
	MIN	46	46	46	45	45	43	42	43	39	33	32	33	30	31	32	36	36	41	45	47	48	51	47	49	50	55	41	39	31	37		41.3
IDRIA	MAX		95	86	96	84	92	89	87	71	68	72	77	75	72	72	78	79	79	86			98	98	92	91	86	83		80			83.4
	MIN		65	69	73	68	65	63	58	50	44	50	50	53	45	50	55	53	57	63			70	70	65	66	66	47		50			58.6
KERN RIVER PH NO 1	MAX	107	107	100	102	101	95	97	96	79	78	84	83	80	81	84	89	87	90	98	103	104	106	105	102	97	97	96	87	88	91		93.8
	MIN	78	78	79	75	77	70	71	71	58	58	60	63	60	58	63	63	65	69	65	76	76	80	77	72	77	76	61	66	56	65		68.8
KERN RIVER PH NO 3	MAX	96	99	99	97	95	93	94	89	78	71	79	77	74	76	81	84	88	96	100	102	104	102	100	103	102	102	97	85	80	94		91.2
	MIN	67	67	70	69	70	66	64	64	54	59	51	52	50	53	54	52	53	54	59	61	62	72	71	70	72	69	61	57	54	54		61.0
KETTLEMAN CITY	MAX	102	107	93	91	90	102	94	97	78	80	81	87	84	83	83	87	92	89	95	104	106	106	107	103	100	92	86	87	88	84		92.6
	MIN	70	75	73	67	66	61	62	60	59	55	53	60	56	52	54	57	53	59	64	70	73	65	68	68	69	69	55	60	54	55		62.1
KETTLEMAN STATION	MAX	105	107	106	104	99	93	96	89	79	80	85	84	85	85	86	90	88	92	101	104	104	107	103	100	97	90	86	85	83	91		93.5
	MIN	78	74	74	72	72	60	61	63	60	54	56	59	58	56	57	61	57	59	65	76	76	70	71	69	70	69	57	59	58	55		64.2
KNIGHTS FERRY 2 SE	MAX	103	101	100	98	86	86	90	63	72	78	83	81	81	80	85	83	85	91	98	99	99	100	93	94	97	86	82	77	83	86		88.0
	MIN	64	64	62	60	55	52	50	55	54	52	48	51	47	52	51	52	51	51	57	66	63	57	56	58	60	64	56	53	47	50		55.3
LE GRAND	MAX	99	101	99	99	97	89	90	88	73	76	82	82	81	80	82	83	83	89	96	99	98	100	99	94	93	84	81	81	80	88		88.9
	MIN	61	65	62	65	60	55	55	57	55	54	51	53	51	54	52	53	52	56	53	64	63	65	62	62	64	65	55	54	51	50		57.3
LEMON COVE	MAX	102	105	104	104	100	96	94	91	74	78	83	83	82	82	85	88	87	92	98	101	103	104	104	99	100	100	94	86	84	91		93.1
	MIN	75	63	65	65	64	60	60	53	55	50	52	50	55	50	51	55	51	57	61	67	66	65	63	63	63	69	57	52	47	53		58.6
LINDSAY	MAX	105	107	104	100	98	91	95	86	78	77	84	83	83	80	85	89	87	92	99	103	103	105	101	99	100	95	85	87	81	91		92.4
	MIN	50	61	60	65	62	58	56	60	54	52	49	51	52	50	51	52	50	54	57	62	63	64	62	61	62	66	58	54	48	50		56.8
LITTLE PANOCHE DET DAM	MAX	96	101	100	103	100	90	88	91	72	76	78	82	78	79	79	84	83	82	89	96	101	102	101	94	93	87	83	82	78	80		88.3
	MIN	68	55	70	69	60	52	57	60	59	54	55	61	59	55	55	57	57	55	62	64	61	69	62	59	66	66	54	60	54	58		60.1
LODGEPOLE	MAX	77	79	79	79	78	75	75	74	60	47	49	55	53	48	56	59	62	69	73	80	82	85	85	80	82	82	78	70	60	56		69.6
	MIN	42	39	39	40	41	39	39	44	39	31	32	30	30	29	37	32	32	34	36	42	42	45	42	41	43	53	38	37	26	32		37.5
LODI	MAX	100	100	100	96	95	82	82	82	69	77	82	82	81	80	83	84	82	89	98	96	95	99	95	88	87	85	83	75	80	89		87.2
	MIN	61	60	57	58	52	50	50	53	39	52	50	58	49	53	51	53	49	52	60	61	56	57	55	55	60	61	53	54	51	52		54.1
LOS BANOS	MAX	100	100	101	103	97	88	88	83	75	78	84	83	79	76	83	85	83	89	96	99	100	101	99	92	92	89	84	83	81	87		89.3
	MIN	59	60	64	60	55	57	54	55	57	54	54	52	55	54	54	54	53	48	55	62	59	62	61	58	61	64	55	57	54	50		56.6
LOS BANOS DET RESV	MAX	97	100	101	101	98	85	87	89	67	70	78	83	79	76	73	83	78	81	90	100	101	102	100	92	92	91	85	82	72	81		87.1
	MIN	70	68	68	70	59	52	50	60	56	57	56	62	68	55	54	48	56	56	65	69	67	70	62	59	64	66	54	62	53	59		60.5
MADERA	MAX	101	104	105	103	102	96	92	94	69	77	80	85	82	83	81	88	90	88	93	100	104	103	105	103	100	90	78	85	82	83		91.5
	MIN	64	65	64	63	61	56	58	57	54	52	53	54	54	53	53	54	51	53	62	67	66	66	64	61	63	64	55	54	51	53		58.2
MANTECA	MAX	100	102	102	100	98	86	86	80	63	73	79	84	80	82	77	85	80	82	92	100	100	98	101	91	90	87	86	81	74	83		87.4
	MIN	60	62	60	60	55	51	51	53	55	55	52	53	54	54	51	54	53	50	58	66	59	58	57	57	59	61	52	57	52	53		55.7
MARIPOSA	MAX	104	106		106	103	98	93	96	83	79			83	84	81	84	90	86		96	103	105	107	101	97	96			96	80		94.0
	MIN	64	71		71	71	65	66	62	61	57			59	57	54	64	55	62		68	77	78	76	67	73	73			41	58		64.6
MERCED FIRE STATION 2	MAX	102	103	104	101	100	91		74	75	78	98	84	85	80	85	85	86	92	99	101	101	104	100	95	90	84	83	84	84	90		91.0
	MIN	62	63	65	65	60	54		56	52	53	50	56	52	51	55	55	52	52	62	66	64	65	61	62	61	63	56	55	51	55		57.7
MODESTO	MAX	102	102	100	99	89	87	87	65	73	78	83	82	82	80	85	83	84	91	98	99	99	101	91	91	86	88	81	78	82	90		87.9
	MIN	61	64	62	61	55	52	54	55	55	53	54	58	52	54	53	54	52	52	60	65	62	60	59	59	61	60	55	55	52	53		56.7

See Reference Notes Following Station Index

DAILY TEMPERATURES

Station		Day of Month 1	2	3	4	5	6	7	8	9	10	11	12	13	14	15	16	17	18	19	20	21	22	23	24	25	26	27	28	29	30	31	Average
NEWMAN 2 NW	MAX	103	102	103	101	98	91	90	82	76	78	84	83	84	81	85	84	84	92	98	100	99	102	100	91	91	87	87	82	81	88		90.2
	MIN	60	62	61	58	55	52	55	55	53	47	49	56	55	52	52	51	50	51	58	64	59	60	57	57	59	61	53	53	50	50		55.2
NORTH FORK RANGER STA	MAX	93	94	97	97	94	92	86	88	70	61	72	76	71	71	68	78	80	81	87	94	96	97	99	93	97	96	90	79	78	76		85.0
	MIN	57	55	55	55	54	54	55	52	49	44	43	45	40	40	44	47	49	53	55	61	62	62	59	54	54	63	53	49	40	47		51.7
ORANGE COVE	MAX	100	103	105	103	101	97	93	94	77	76	78	85	81	83	80	81	88	87	93	99	100		101	101	99	94	88	82	85	82		90.9
	MIN	63	62	63	66	59	59	58	58	55	52	54	51	51	50	52	52	51	56	60	66	64	66	68	64	62	67	57	55	47	53		58.0
PORTERVILLE	MAX	102	105	107	106	103	99	95	98	80	80	79	85	84	84	81	86	89	88	93	99	104	104	105	101	99	100	96	86	87	82		93.6
	MIN	65	68	70	70	69	61	61	63	54	53	53	53	56	54	54	57	54	57	61	65	69	75	67	65	65	69	55	55	49	56		60.8
POSEY 3 E	MAX																																
	MIN																																
SALT SPRINGS PWR HOUSE	MAX	88	87	89	88	85	85	82	79	53	62	68	67	62	61	69	72	74	81	88	89	88	90	90	88	88	81	69	68	68	76		77.8
	MIN	62	64	64	55	61	58	58	47	47	45	42	43	40	46	46	50	53	53	50	58	62	67	66	61	71	61	52	49	44	46		54.0
SAN LUIS DAM	MAX	95	100	101	103	93	74	86	79	63	71	77	82	76	72	68	82	67	77	90	99	99	100	96	85	93	89	81	81	81	80		84.7
	MIN	72	64	68	71	49	47	44	52	52	52	57	55	54	42	55	49	49	57	64	66	66	71	62	57	63	64	63	59	49	54		57.6
SONORA RS	MAX	96	99	99	100	101	93	91	90	64	63	72	78	71	74	77	82	83	83	90	96	100	99	101	96	96	92	77	81	73	79		86.5
	MIN	57	60	59	57	59	55	53	54	49	50	47	45	43	50	46	50	51	52	58	61	61	63	60	58	60	62	53	52	43	47		53.8
SO ENTRANCE YOSEMITE	MAX	82	84	85	87	83	81	80	77	61	54	56	62	57	56	57	67	68	71	78	84	87	86	88	82	86	81	78	70	64	66		73.9
	MIN	46	52	51	50	57	49	47	49	45	38	38	35	33	37	37	40	40	41	49	52	55	55	54	52	56	57	46	45	33	41		46.0
STOCKTON WBAP	MAX	102	102	102	99	85	86	86	63	75	79	85	83	84	80	86	82	84	92	100	100	100	102	91	90	88	88	82	76	83	91		88.2
	MIN	66	64	62	62	56	55	54	56	56	56	54	56	55	55	53	55	53	54	62	66	61	61	59	58	61	59	58	56	53	57		57.8
STOCKTON FIRE STA NO 4	MAX	100	101	101	97	96	81	82	82	64	71	79	83	84	82	78	84	83	81	91	98	97	97	100	86	88	86	86	80	75	84		86.6
	MIN	58	62	57	59	53	52	50	52	53	49	49	54	49	53	48	52	48	49	55	60	55	57	55	55	59	60	53	52	47	52		53.6
TEHACHAPI	MAX	91	96	89	90	90	87	87	73	64	60	72	69	70	70	73	79	81	89	98	93	97	99	95	97	93	94	78	74	69	89		83.5
	MIN	49	50	58	62	57	54	53	51	46	43	44	47	45	43	49	51	46	48	59	58	53	60	55	53	56		49	53	42	42		50.9
TEJON RANCHO	MAX	103	105	102	100	98	95	92	89	77	72	80	78	78	75	80	85	83	88	95	100	101	106	102	99	96	94	91	82	80	87		90.4
	MIN	77	70	77	69	74	64	61	65	55	53	55	52	56	47	56	55	57	55	68	76	73	77	72	63	67	69	54	58	50	60		62.8
THREE RVRS EDISON PH 2	MAX	100	103	104	103	102	99	93	95	78	70	80	83	83	78	80	82	86	86	92	102	102	102	106	101	98	104	94	84	84	86		92.0
	MIN	60	60	60	62	64	61	60	63	56	52	46	46	47	45	46	54	54	57	60	62	62	67	65	63	63	71	60	58	50	53		57.6
TIGER CREEK PH	MAX	94	96	96	95	94	89	88	82	60	67	73	73	68	69	76	77	78	85	92	94	95	97	97	92	92	88	75	76	73	82		83.8
	MIN	56	58	58	56	57	56	54	50	48	48	45	46	42	48	44	49	50	52	56	58	62	60	59	58	58	60	51	52	44	47		52.7
TRACY CARBONA	MAX	98	101	103	105	102	89	89	90	66	76	79	86	83	84	80	87	82	82	93	100	101	102	103	93	91	89	90	82	77	84		89.6
	MIN	40	51	60	62	54	52	52	50	54	54	53	52	60	53	51	51	50	49	53	62	59	58	58	57	57	62	58	56	54	54		54.5
TRACY PUMPING PLANT	MAX	100	101	96	93	82	81	78	66	70	78	84	83	79	78	84	73	76	91	99	98	98	100	87	89	88	80	96	74	83	91		85.9
	MIN	61	64	61	67	55	55	53	53	54	55	54	55	59	55	53	56	53	53	58	63	60	56	59	58	62	58	57	56	54	57		57.1
VISALIA	MAX	98	103	104	102	101	100	92	94	76	76	75	83	81	82	79	84	[illegible]	86	91	97	102	103	102	98	98	96	90	84	84	81		91.0
	MIN	61	60	67	65	67	58	61	62	58	53	54	56	56	55	56	59	53	59	61	66	67	66	66	66	65	68	57	58	51	55		60.2
WASCO	MAX	102	107	107	103	103	98	98	97	82	81	80	86	85	87	83	87	91	88	93	100	105	105	107	102	100	99	96	88	88	88		94.5
	MIN	62	70	72	67	67	64	64	65	57	56	55	57	57	55	58	61	55	61	63	69	69	70	67	66	69	71	58	60	53	53		62.4
YOSEMITE PARK HEADQTRS	MAX																																
	MIN																																
* * *																																	
SOUTH COAST DRAINAGE 06																																	
ALPINE	MAX	92	102	95	79	77	83	80	75	75	71	79	72	69	75	72	79	82	82	92	89	81	87	90	101	96			88	84	87		83.4
	MIN	53	65	57	54	53	52	57	55	53	54	53	55	47	46	51	53	46	50	58	57	54	54	56	58	69			59	53	55		54.5
AVALON PLEASURE PIER	MAX	61	58	62	70	70	70	70	68	68	66	80	73	70	62	62	69	67	67	66	67	69	72	75	68	74	74	68	68	68	72		68.5
	MIN	50	56	57	53	52	36	52	57	58	43	49	57	58	46	50	54	41	42	46	43	42	56	54	58	64	60	59	55	54	54		51.9
BARRETT DAM	MAX	94	97	103	95	83	80	83	80	73	72	64	81	70	69	75	76	80	83	88	92	93	89	90	94	100	103	99	91	88	81		85.5
	MIN	51	52	56	54	52	52	53	56	54	55	55	55	49	43	48	51	47	49	51	55	56	54	56	55	61	63	57	50	48	49		52.9
BEAUMONT PUMPING PLANT	MAX	94	95	100	93	85	88	91	88	67	68	60	78	61	66	72	72	73	80	86	89	98	99	95	95	101	102	98	88	85	78		84.7
	MIN	62	67	62	56	52	55	53	50	50	48	50	50	44	41	41	43	41	52	54	54	62	61	60	63	67	66	58	53	47	51		53.8
BIG BEAR LAKE	MAX	75	80	80	79	75	75	75	69	63	63	67	67	55	63	67	69	74	78	81	84	85	83	79	84	88	87	87	73	71	78		75.1
	MIN	38	39	44	40	41	40	44	42	58	38	35	39	35	30	32	30	36	40	40	40	48	37	45	45	52	52	59	49	38	35		41.4
BONITA	MAX																																
	MIN																																
BURBANK VALLEY PMP PLT	MAX	99	104	92	85	77	81	79	74	75	75	79	76	71	72	75	74	80	85	87	86	87	84	89	94	104	99	89	84	81	91		84.3
	MIN	56	55	58	60	58	58	58	59	59	57	58	58	55	48	52	55	55	50	55	56	59	62	62	57	64	67	57	58	56	54		57.2
CACHUMA DAM	MAX	90	97	101	91	84	79	80	80	72	75	78	75	74	72	73	76	69	77	86	89	93	92	86	83	89	84	84	78	78	81		82.2
	MIN	50	53	49	47	49	50	48	50	51	52	44	48	46	51	51	48	51	44	47	50	48	47	51	51	50	49	47	50	42	45		48.6
CAMPO	MAX	93	99	98	83	83	91	86	78	74	67	81	79	71	76	78	79	84	91	94	93	102	100	98	105	103	97	92	88	82	93		87.9
	MIN	45	49	50	47	41	49	47	46	49	52	51	50	45	33	41	37	41	42	41	49	61	50	51	51	58	57	50	41	40	40		46.8
CANOGA PARK PIERCE COL	MAX	101	105	98	91	80	90	86	80	71	80	84	81	69	77	77	76	81	90	92	92	89	86	90	99	108	100	96	88	86	97		88.0
	MIN	53	54	59	59	59	56	58	59	58	53	51	53	54	45	48	53	50	48	53	54	56	60	60	56	63	62	52	54	53	50		54.8
CHULA VISTA	MAX	67	67	67	66	66	66	67	65	64	67	66	67	66	64	66	66	66	67	67	67	68	68	67	67	69	74	71	69	67	68		67.1
	MIN	62	61	58	59	59	60	61	60	60	61	60	59	57	51	51	60	59	57	60	61	60	61	61	60	61	63	63	59	61	57		59.4
CLAREMONT POMONA COL	MAX	84	96	99	86	76	76	80	78	67	69	63	77	62	65	73	74	72	78	81	86	86	85	83	82	91	99	94	85	82	78		80.2
	MIN	52	57	58	58	55	54	56	58	56	55	55	56	53	47	50	54	53	50	53	55	57	59	56	56	63	68	56	55	56	54		55.5
CORONA	MAX	99	106	93	84	78	84	82	78	74	74	81	79	82	78	78	77	80	85	88	89	88	86	89	93	103	96	94	86	81	93		85.9
	MIN	54	55	60	58	57	57	57	59	57	59	53	59	54	48	51	56	52	51	55	55	58	61	57	57	62	64	56	53	54	53		56.1
CULVER CITY	MAX	72	72	74	74	74	74		70	70			70	69	70	71	71	75	73	75	74	75	76	77	81	88	83	77	77	78	80		74.8
	MIN	57	56	57	60	56	60		58	58			59	58	56	56	58	56	56	57	59	57	63	63	58	60	66	57	58	59	58		58.4
CUYAMA	MAX	97	99	100	94	98	92	91	93	77	73	71	80	77	73	77	79	84	82	86	97	98	100	104	99	95	94	97	83	84	75		88.3
	MIN	54	53	57	53	48	48	51	52	49	52	43	43	35	42	43	45	37	47	52	55	58	57	54	49	59	59	42	52	41	44		49.1
CUYAMACA	MAX	79	83	87	82	85	79	82	81	74	61	62	72	62	57	64	67	69	79	79	86	91	90	87	88	92	91	90	78	79	71		78.2
	MIN	47	43	51	55	43	50	51	51	45	45	38	41	39	40	41	42	43	41	40	59	58	50	52	52	59	69	60	54	48	45		48.4
DRY CANYON RESERVOIR	MAX	98	102	103	94	83	83	90	85	65	68	79	81	70	64	75	78	74	81	90	94	97	96	91	90	99	106	100	91	84	87		86.6
	MIN	49	51	54	50	48	48	48	50	56	49	45	48	36	39	43	46	44	44	47	51	55	52	50	50	51	62	47	48	46	47		48.5

See Reference Notes Following Station Index

DAILY TEMPERATURES

Station		Day of Month 1	2	3	4	5	6	7	8	9	10	11	12	13	14	15	16	17	18	19	20	21	22	23	24	25	26	27	28	29	30	31	Average
EL CAPITAN DAM	MAX	88	97	102	88	80	79	85	82	71	77	66	83	72	74	79	78	80	84	87	93	90	89	87	90	98	106	99	90	85	82		85.4
	MIN	55	51	58	55	55	53	55	58	57	57	57	58	52	50	51	56	49	49	51	53	57	53	52	52	55	61	58	50	51	52		54.2
ELSINORE	MAX	95	105	99	85	86	94	94	77	78	71	85	86	81	80	80	85	85	94		99	98	99	98		109	104	96	92	86	100		91.1
	MIN	59	54	60		55	48	58	56	56	56	55	51	51	45	53	52	52	50		54	57	58	50		65	73	50	50	50	56		54.6
ESCONDIDO	MAX	91	95	81	78	76	79	77	66	74	70	79	75	73	75	77	78	80	82	88	85	84	81	84	89	97	95	88	81	79	84		81.4
	MIN	57	55	58	58	57	57	58	55	56	55	57	56	54	45	54	55	52	53	54	56	59	54	57	58	58	61	57	51	58	52		55.6
FONTANA KAISER	MAX	107	108	105	89	82	86	84	82	70	69	82	81	68	78	79	79	84	87	91	93	93	91	94	99	105	100	97	91	85	98		88.6
	MIN	57	65	63	60	57	58	58	61	58	58	56	59	57	53	54	58	56	57	62	58	59	63	60	62	68	72	60	60	56	60		59.5
GOLLEHER FIELD	MAX	90	94	79	73	74	79	76	67	75	70	79	71	72	76	75	76	79	82	87	83	80	79	82	90	98	92	85	76	75	79		79.8
	MIN	51	57	60	59	59	60	60	59	58	58	59	58	56	47	57	59	54	54	56	58	61	60	59	59	62	62	59	56	60	54		58.0
HENSHAW DAM	MAX	95	100	96	83	88	88	86	86	75	69	65	80	65	66	72	75	72	81	86	92	96	105	97	98	104	100	100	90	88	80		85.9
	MIN	47	52	49	49	49	50	51	50	50	51	48	50	45	44	36	40	40	45	49	50	55	52	53	52	52	59	50	48	43	47		48.5
IDYLLWILD FIRE DEPT	MAX	82	88	86	86	82	81	86	78	70	72	72	70	58	66	68	69	75	84	89	93	94	90	87	91	94	93	88	82	78	85		81.2
	MIN	50	48	51	48	50	51	49	47	48	50	36	36	32	34	31	35	35	42	44	49	51	53	50	50	54	56	51	43	41	40		45.2
JULIAN WYNOLA	MAX	89	94	93	82	84	87	84	74	60	52	75	64	61	70	71	73	76	85	90	93	97	91	93	98	98	95	88	83	78	89		82.3
	MIN	50	55	54	52	50	49	48	49	46	47	45	45	42	37	36	37	42	45	47	53	58	58	55	56	62	61	51	46	41	45		48.7
LAGUNA BEACH	MAX	69	70	69	66	70	69	69	68		70	72	71	67	69	70	69	71	70	70	70	71	70	71	75	80	79	76			73		70.9
	MIN	52	57	58	59	59	56	59	61		58	61	60	56	49	51	51	52	51	53	57	61	61	61	60	74	59	53			53		57.1
LA MESA	MAX	83	89	79	71	71	77	69	67	74	67	76	67	70	72	74	73	74	88	85	82	74	75	77	86	91	90	83	79	72	74		77.0
	MIN	59	57	58	57	58	69		57	57	57	57	57	54	50	56	58	56	55	56	59	59	60	59	61	62	59	58	58	58	55		57.8
LOMPOC	MAX	68	70	72	63	64	65	65	64	68	70	70	64	74	72	62	58	63	65	65	65	63	69	66	66	65	65	69	69	68	76		66.8
	MIN	50	50	51	50	52	52	51	52	51	52	47	49	51	53	51	50	58	45	50	50	50	51	51	53	50	50	50	52	48	45		50.5
LONG BEACH PUB SVC	MAX	78	87	78	73	74	74	74	74	74	73	77	76			75	74	76	79	80	78	79	77	79	80	87	88	83	79	79	78		78.0
	MIN	57	58	57	58	59	61	58	59	57	58	58	57			55	58	57	56	57	59	59	59	61	59	62	61	57	55	59	59		58.2
LONG BEACH WB AP	MAX	84	88	78	70	72	75	73	73	76	73	77	69	72	74	75	74	78	82	80	80	77	73	81	80	90	88	80	78	75	79		77.5
	MIN	61	61	62	61	61	62	61	62	60	61	59	60	59	54	58	60	60	57	60	61	63	64	63	61	63	64	59	58	62	59		60.5
LOS ANGELES WB AIRPORT	MAX	67	68	70	73	71	69	69	68	71	70	72	67	68	68	69	68	71	70	71	71	71	73	73	70	88	78	72	73	72	75		71.2
	MIN	58	59	60	61	62	61	61	60	59	60	61	60	59	57	60	60	59	58	61	61	62	64	59	59	63	61	57	60	62	61		60.2
LOS ANGELES CIVIC CTR	MAX	84	85	81	77	75	73	73	71	72	72	75	70	70	71	73	71	77	78	82	80	80	81	83	79	96	87	80	81	76	83		77.9
	MIN	60	60	61	62	63	62	63	63	62	62	63	62	60	56	59	61	60	58	61	61	64	65	65	60	68	68	61	63	65	63		62.0
MT BALDY NOTCH	MAX																																
	MIN																																
MOUNT WILSON FC 338 B	MAX	83	84	83	84	79	78	76	76	61	62	69	64	51	57	62	66	67	78	83	90	90	90	79	86	89	85	78	71	70	78		75.6
	MIN	64	65	65	63	61	60	61	49	44	43	45	40	35	38	42	47	49	54	62	68	72	68	64	63	71	71	52	58	46	52		55.7
NEWPORT BEACH HARBOR	MAX	66	67	70	68	68	67	68	65	68	70	69	67	68	67	68	68	69	69	70	68	68	71	71	69	75	72	70	70	70	72		68.9
	MIN	57	54	59	55	58	60	57	57	58	57	57	59	57	55	60	60	61	57	58	60	60	61	59	59	62	61	58	57	60	59		58.4
OCEANSIDE	MAX	76	68	68	70	72	72	72	69	72	72	72	71	70	71	72	72	73	72	72	71	71	72	73	73	77	78	76	73	74	73		72.2
	MIN	59	59	59	58	60	60	54	59	58	60	61	59	57	53	60	60	58	60	61	61	61	60	61	62	60	61	58	56	56	59		59.0
OJAI	MAX	92	98	94	86	75	79	79	72	71	79	75	75	66	71	69	65	73	82	85	85	82	80	83	93	99	95	90	80	82	90		81.5
	MIN	51	52	58	54	51	53	53	53	53	54	50	54	42	44	47	47	50	48	52	53	54	55	57	52	59	63	52	53	51	50		52.2
OXNARD	MAX	69	68	70	75	68	72	69	68	65	71	75	74	72	71	70	71	69	70	72	72	71	72	72	73	69	85	74	72	73	75		71.6
	MIN	54	54	55	55	58	57	53	56	54	53	51	52	53	51	50	52	50	48	52	53	55	55	52	55	55	56	50	51	51	51		53.1
PALOMAR MT OBSERVATORY	MAX	85	89	89	88	88	84	79	78	78	75	77	78	59	62	68	68	72	82	86	91	94	94	94	95	95	92	91	80	80	88		82.6
	MIN	57	59	61	62	56	53	59	58	46	43	42	43	36	39	40	41	46	46	59	65	70	59	59	61	68	71	60	55	47	52		53.8
PASADENA	MAX	96	96	96	84	76	80	78	78	71	74	78	76	67	73	75	74	79	83	86	86	86	85	88	89	98	92	88	85	82	90		83.0
	MIN	54	55	60	58	57	58	56	57	58	57	56	57	54	49	51	54	52	50	55	57	58	61	60	57	65	67	56	56	57	55		56.6
PERRIS	MAX	103	105	104	86	84	89	86	76	70	67	80	79	69	78	79	79	83	89	96	95	97	99	96	101	105	101	94	89	82	96		88.6
	MIN	52	56	56	54	54	53	55	56	56	55	54	58	46	41	40	53	50	50	55	54	57	56	53	53	60	62	57	53	45	43		52.9
POMONA CAL POLY	MAX	84	94	98	86	95	79	80	78	68	71	67	79	62	67	74	76	74	80	83	87	87	86	83	87	88	97	92	86	82	77		81.4
	MIN	54	52	58	58	58	57	58	59	58	57	53	56	54	46	50	54	52	49	53	54	57	60	59	53	58	53	52	53	55	54		54.8
RAMONA SPAULDING	MAX	102	105	94	81	80	84	81	75	75	69	81	75	70	78	78	77	83	87	93	91	91	89	93	99	104	100	90	88	82	90		86.2
	MIN	47	48	49	55	48	51	47	56	53	55	55	55	51	36	46	47	42	41	48	48	49	47	49	47	59	59	51	42	48	44		49.1
REDLANDS	MAX	104	106	96	85	83	88	84	69	65	63	82	68	71	79	77	77	84	89	94	94	96	93	96	101	105	101	92	89	83	99		87.1
	MIN	53	58	61	55	54	55	54	57	55	54	54	57	52	46	52	54	54	50	54	56	57	57	56	57	62	67	58	54	53	53		55.3
RIVERSIDE FIRE STA. #3	MAX	104	106	101	86	81	86	84	80	72	72	82	79	74	88	79	78	84	88	94	92	91	90	94	98	105	98	92	87	82	95		88.1
	MIN	52	55	61	57	58	57	57	59	58	58	55	60	54	49	52	56	56	54	53	57	59	62	59	58	62	65	58	55	56	54		56.9
RIVERSIDE EXP STA	MAX	88	106	105	89	81	79	83	81	69	67	67	81	68	70	77	77	76	82	86	93	92	91	89	92	99	105	95	87	83	81		84.6
	MIN	51	55	61	55	56	58	58	57	55	55	52	57	52	45	48	52	51	48	51	53	54	58	53	54	51	61	51	48	53	51		53.5
SAN BERNARDINO CO HOSP	MAX	105	107	98	88	85	89	86	81	69	65	83	78	71	78	79	78	86	90	95	96	96	95	98	104	107	102	96	89	83	101		89.3
	MIN	55	55	63	58	55	57	57	59	58	57	55	59	54	48	53	56	55	52	56	57	58	59	58	59	63	64	58	55	56	54		56.8
SANDBERG WB	MAX	87	89	86	87	79	83	82	62	61	58	68	63	55	63	68	69	72	86	90	93	95	88	84	90	92	90	75	69	65	83		77.7
	MIN	68	67	69	59	60	61	61	44	43	40	43	42	41	40	45	50	45	54	61	68	68	69	63	64	73	59	48	47	40	50		54.7
SAN DIEGO WB AIRPORT	MAX	70	70	69	66	68	69	66	64	70	66	70	66	67	69	68	68	70	72	71	70	66	67	71	72	82	79	74	68	70	70		69.6
	MIN	61	60	60	60	61	62	61	61	61	62	62	59	60	57	61	61	60	62	62	62	61	62	62	66	65	66	64	63	61	64		61.6
SAN FERNANDO	MAX	102	105	96	84	79	85	82	72	69	76	80	73	65	73	76	74	80	87	86	90	88	85	91	98	107	97	88	85	84	95		85.1
	MIN	54	55	69	58	56	57	56	60	58	56	54	56	54	49	49	54	52	48	50	55	58	62	60	59	62	64	53	76	65	50		57.0
SAN GABRIEL FIRE DEPT	MAX	94	95	91	81	78	77	77	70	73	72	78	71	68	75	75	74	80	82	86	84	85	83	88	87	97	91	88	83	78	90		81.7
	MIN	57	58	59	60	59	60	60	59	60	60	55	59	56	49	56	56	53	50	54	56	60	63	61	57	62	63	56	55	60	55		57.5
SAN JACINTO	MAX	106	109	102	89	88	95	91	95	7.	69	86	74	74	82	81	81	90	95	101	100	102	96	101	109	108	105	98	91	88	102		92.6
	MIN	50	59	58	54	49	51	51	56	55	55	56	56	52	42	50	51	47	47	53	52	44	43	55	54	61	62	55	50	53	49		52.3
SAN NICOLAS ISLAND	MAX	72	74	69	63	66	68	66	63	71	68	68	68	68	63	62	62	66	67	69	67	66	65	68	70	82	74	69	65	69	77		68.2
	MIN	53	53	52	54	58	57	55	55	56	56	55	55	56	55	54	53	53	54	50	54	53	55	54	53	60	56	57	55	54	56		54.7
SANTA ANA FIRE STATION	MAX	80	81	83	72	72	74	74	73	74	73	77	74	71	72	75	74	76	77	78	77	77	75	78	85	92	88	84	81	75	80		77.4
	MIN	59	60	60	60	61	61	60	60	60	61	59	61	57	53	59	60	61	55	55	60	61	63	62	61	63	63	58	58	59	57		59.6
SANTA BARBARA	MAX	68	70	74	72	67	70	70	69	68	74	80	72	69	71	73	70	70	70	75	73	69	69	70	70	78	81	73	84	70	72		72.0
	MIN	54	55	56	56	58	58	57	56	54	54	55	54	56	51	54	54	54	53	56	56	56	55	57	56	58	60	53	55	55	53		55.3
SANTA BARBARA FAA AP	MAX	66	70	69	67	69	68	67	67	72	80	72	69	68	72	68	68	69	71	72	70	68	71	68	71	82	79	80	82	87	75		71.9
	MIN	55	56	57	57	58	58	58	57	56	53	54	54	53	50	52	53	52	50	58	57	55	56	57	57	55	59	55	53	52	53		55.0

See Reference Notes Following Station Index

DAILY TEMPERATURES

Station		Day of Month 1	2	3	4	5	6	7	8	9	10	11	12	13	14	15	16	17	18	19	20	21	22	23	24	25	26	27	28	29	30	31	Average
SANTA MARIA WB AIRPORT	MAX	72	73	73	72	68	68	67	66	70	70	64	68	66	64	64	58	66	68	71	70	66	69	68	67	65	67	67	67	68	87		68.3
	MIN	52	52	53	52	54	51	50	54	54	51	45	43	52	52	50	50	50	46	49	49	49	50	52	52	48	51	52	50	47	44		50.1
SANTA MONICA PIER	MAX																																
	MIN																																
SANTA PAULA	MAX	75	82	78	72		74	72	65	72	78	74	71	71	70	75											84	78	77	78			
	MIN	54	51	55	54	57	56	50	55	53	49	47	44	54	67	48	48	46	45	50	52	51	53	58	55	55	55	48	49	49	47		51.8
TORRANCE	MAX	71	78	73	72	73	72	72	70	70	70	74	71	69	68	70	70	72	72	73	72	76	73	75	75	86	86	78	78	76	80		73.8
	MIN	57	57	58	60	60	60	59	58	58	58	58	56	58	54	55	57	56	54	55	57	60	61	62	58	61	62	57	56	59	56		57.9
TUJUNGA	MAX	100	101	96	80	78	86	81	70	66	76	79	71	64	73	75	71	79	87	88	91	89	85	90	98	103	96	87	83	82	94		84.0
	MIN	55	62	62	55	53	53	54	56	56	55	49	55	51	45	46	52	49	48	55	56	55	58	53	57	66	69	54	56	50	53		54.6
TUSTIN IRVINE RANCH	MAX	84	85	81	75	74	77	74	70	73	72	78	73	70	74	75	76	78	79	83	78	80	76	78	85	96	88	84	80	75	80		78.4
	MIN	59	58	60	61	61	57	58	59	58	58	55	59	56	48	56	59	61	51	53	56	60	61	61	60	59	60	54	52	54	52		57.2
TWITCHELL DAM	MAX	82	87	78	79	70	70			65	72	74	72	73		70	73	74	75	76	78	81	77	76	73	74	75	74	78		94		75.8
	MIN	49	51	48	47	53	54			53	46	45	46	46		44	45	47	45	46	47	45	51	51	50	50	49	55	48		50		48.5
U C L A	MAX	75	80	77	72	71	70	70	70	69	71	73	68	67	67	70	71	73	73	77	71	73	77	78	79	92	87	80	78	72	79		74.3
	MIN	56	53	57	60	61	59	57	57	60	55	58	57	56	51	55	56	56	54	56	55	59	61	61	56	64	66	57	57	57	57		57.5
UPLAND 3 N	MAX	100	104	98	82	78	84	77	68	69	64	79	75	65	74	75	74	84	85	88	89	90	90	90	95	102	95	88	85	79	96		84.1
	MIN	49	61	63	51	52	50	49	55	54	54	47	54	52	46	43	49	46	47	52	53	54	56	53	56	63	66	52	51	50	51		52.6
VISTA 2 NNE	MAX																																
	MIN																																
WARNER SPRINGS	MAX	93	99	96	90	89	90	86	87	76	61	81	77	66	73	75	77	82	88	94	98	102	101	95	101	104	99	94	86	81	92		87.7
	MIN	46	48	55	52	48	49	51	47	49	50	45	50	44	35	35	38	38	43	49	51	54	52	53	53	59	61	51	45	43	43		47.9
YORBA LINDA	MAX	88	93	91	75	74	75	79	70	74	71	79	76	71	70	77	76	79	82	84	83	83	80	84	88	99	91	89	85	79	87		81.1
	MIN	56	56	59	59	59	59	57	56	57	58	55	58	55	49	53	53	57	51	54	57	59	62	61	57	60	60	54	59	53	54		56.6
* * *																																	
SOUTHEAST DESERT BASINS 07																																	
BAKER 9 NNW	MAX	105	108	110	110	104	103	105	100	93	91	92	90	86	90	94	97	100	106	114	116	117	113	110	113	118	118	104	105	95	103		103.7
	MIN	70	72	72	79	74	76	76	65	64	66	66	59	57	62	67	66	65	68	74	78	78	73	73	77	79	79	74	65	64	67		70.2
BARSTOW	MAX	95	99	99	102	98	97	98	93	84	76	87	87	86	82	86	87	91	96	101	105	106	106	103	105	107	108	108	99	92	93		95.9
	MIN	55	55	66	64	68	60	66	65	59	57	51	59	53	52	52	57	57	55	60	64	65	66	62	62	68	68	68	64	56	51		60.2
BEAUMONT 1 E	MAX	95	102	99	90	87	89	86	85	68	64	80	80	68	74	76	76	82	88	95	96	101	95	98	103	102	101	94	89	84	95		88.1
	MIN	58	60	61	56	53	52	52	53	51	52	52	52	46	45	49	51	49	48	53	58	59	58	57	59	63	61	58	56	52	50		54.1
BISHOP WB AIRPORT	MAX	93	95	97	96	95	94	92	79	84	75	82	71	73	76	84	88	88	93	97	100	101	99	97	98	100	101	86	92	82	88		89.9
	MIN	46	50	52	54	52	51	53	58	47	51	42	45	41	41	43	48	49	49	56	60	62	56	53	54	57	63	59	50	48	46		51.2
BLYTHE	MAX	108	110	111	108	108	104	102	100	98	95	95	97	95	93	96	97	102	105	111	112	111	110	112	115	121	118	111	109	107	106		105.6
	MIN	67	63	65	67	69	71	73	65	75	65	67	67	60	60	59	62	66	62	64	74	71	72	71	73	75	82	83	76	68	62		68.5
BLYTHE FAA AIRPORT	MAX	106	109	111	108	103	104	103	100	95	95	95	95	89	93	96	97	101	105	110	112	112	111	113	116	122	114	113	110	100	104		104.7
	MIN	77	74	71	72	74	75	75	69	72	67	69	70	63	62	63	65	68	68	71	80	80	80	76	79	88	87	85	80	78	72		73.7
BORREGO DESERT PARK	MAX	101	103	109	111	108	102	100	100	98	87	85	95	89	83	90	96	98	99	105	108	112	108	105	110	116	120	115	107	104	98		102.1
	MIN	75	77	77	74	71	71	70	68	67	60	58	56	58	52	55	58	60	68	71	72	71	72	75	78	83	88	83	68	65	66		68.9
BRAWLEY 2 SW	MAX	102	106	107	110	106	100	101	99	99	94	92	95	92	88	91	94	96	98	103	110	110	107	107	109	115	120	112	111	108	100		102.7
	MIN	63	63	70	69	68	67	66	64	72	65	59	58	52	56	58	61	59	68	68	69	69	66	68	70	75	74	80	69	63	63		65.7
CANTIL	MAX	99	103	103	105	102	101	100	91	79	79	85	80	85	85	88	91	93	100	106	110	111	107	104	107	111	108	97	86	83	87		96.2
	MIN	61	55	62	74	66	64	70	69	60	62	60	59	49	60	60	67	55	57	62	78	80	70	64	62	65	68	65	60	62	53		63.3
DAGGETT FAA AIRPORT	MAX	99	103	103	107	102	101	102	94	82	78	91	82	78	86	89	91	94	100	105	109	111	107	107	108	113	112	99	98	91	97		98.0
	MIN	61	67	73	73	73	70	74	69	64	64	56	63	59	57	60	63	63	65	69	74	78	75	74	72	78	79	75	69	64	61		68.1
DEATH VALLEY	MAX	108	113	115	116	115	112	110	108	99	98	98	97	97	93	99	103	104	112	116	119	120	120	118	118	121	123	121	109	107	106		109.8
	MIN	80	79	78	82	87	90	86	87	77	76	75	76	64	70	70	81	81	79	79	86	87	93	91	90	85	91	88	89	81	78		81.9
DEEP SPRINGS COLLEGE	MAX	85	89	91	90	88	87	88	84	79	79	73	72	63		75	80	79	88	92	95	96	95	92	94	100	96	91	92	93	81		86.4
	MIN	45	46	49	58	55	52	50	56	49	48	40	44	42		40	50	51	49	59	62	64	63	59	58	56	69	59	46	38	49		51.9
EAGLE MOUNTAIN	MAX	101	104	100	103	107	91	92	98	96	91	93	92	86	85	89	92	93	98	102	110	111	109	110	110	115	120	116	109	104	97		100.8
	MIN	79	74	80	84	78	77	81	78	76	70	70	73	61	66	71	72	74	75	79	81	84	80	80	82	81	92	88	79	72	74		77.0
EL CENTRO 2 SSW	MAX	107	111	111	107	104	102	100	101	98	91	96	95	92	92	95	98	100	104	111	111	109	107	109	115	120	117	110	106	108	104		104.4
	MIN	62	62	70	66	69	68	67	62	69	65	59	57	60	54	55	64	60	65	68	68	68	67	70	69	76	76	77	75	66	65		66.0
FAIRMONT	MAX	90	92	96	95	92	86	88	88	67	65	63	74	66	60	68	77	70	79	91	96	104	104	94	90	96	102	94	81	79	72		84.0
	MIN	65	66	71	73	64	61	63	58	50	49	47	53	47	47	49	53	53	55	61	70	77	74	70	68	71	74	58	58	49	50		60.1
GOLD ROCK RANCH	MAX	108	110	108	104	103	102	98	97	94	92	96	92	85	90	93	94	99	105	109	108	109	109	116	118	112	112	112	106	103	102		102.9
	MIN	87	75	73	77	76	74	73	74	73	65	65	64	58	60	60	62	67	67	74	78	75	75	77	85	83	81	82	75	69	68		72.4
HAIWEE	MAX	88	93	94	97	96	93	88	91	83	82	79	80	76	71	76	80	83	85	93	99	103	101	98	95	97	102	100	89	92	82		89.5
	MIN	56	56	60	65	64	61	62	67	60	58	52	55	46	48	52	54	54	56	61	66	67	68	65	64	68	70	66	63	55	57		59.9
HAYFIELD PUMPING PLANT	MAX	98	104	105	106	104	95	98	96	93	89	87	77	86	78	80	81	91	95	102	107	109	105	104	107	113	118	116	106	102	96		98.3
	MIN	74	63	66	77	71	69	72	68	70	61	72	63	59	57	64	62	60	62	66	69	74	68	73	70	90	90	84	69	67	68		69.3
IMPERIAL	MAX	106	109	110	107	99	101	99	99	94	90	94	94	87	91	95	94	98	104	109	108	108	107	109	113	119	117	111	108	103	102		102.8
	MIN	65	71	79	72	70	70	69	66	72	68	65	65	60	58	68	71	68	70	75	76	72	70	72	75	84	78	82	75	71	68		70.8
IMPERIAL FAA AP	MAX	107	110	113	108	102	102	101	101	96	93	96	95	90	93	96	98	100	105	111	111	109	109	111	116	120	114	112	109	103	104		104.5
	MIN	64	68	77	71	71	71	69	65	70	68	63	63	59	57	61	67	66	68	72	75	72	70	71	72	81	79	82	75	70	67		69.5
INDEPENDENCE	MAX																																
	MIN																																
INDIO U S DATE GARDEN	MAX	106	107	111	109	105	99	103	99	98	89	83	94	88	88	93	96	97	98	104	111	108	104	105	108	117	123	112	111	107	100		102.4
	MIN	61	69	74	81	71	71	69	69	69	69	66	56	62	65	65	67	70	72	80	81	67	64	69	79	88	89	80	75	72	69		71.3
INYOKERN	MAX	97	100	103	104	100	98	98	98	96	90	86	87	78	83	85	91	93	94	93	108	110	107	105	105	109	107	104	95	90	95		97.0
	MIN	56	58	62	65	65	67	63	71	68	40	54	47	50	50	53	56	55	57	62	67	69	71	65	63	70	65	66	59	59	53		60.2
IRON MOUNTAIN	MAX	99	104	108	107	108	101	102	102	98	95	90	94	91	88	90	95	96	99	104	111	114	112	108	111	115	120	120	106	106	96		103.0
	MIN	79	74	75	78	77	76	78	75	71	72	67	68	63	65	64	70	69	69	72	78	83	79	80	80	88	94	92	77	75	70		75.3
LAKE ARROWHEAD	MAX	87	89	84	77	86	78	79	72	60	59	69	64	52	60	65	68	69	81	86	90	90	86	82	90	92	98	86	78	74	85		77.9
	MIN	51	54	52	54	53	57	33	53	45	40	44	42	40	37	38	42	44	42	52	54	51	49	64	59	60	61	54	54	43	45		48.9

See Reference Notes Following Station Index

DAILY TEMPERATURES

Station		Day of Month 1	2	3	4	5	6	7	8	9	10	11	12	13	14	15	16	17	18	19	20	21	22	23	24	25	26	27	28	29	30	31	Average
[illegible]	MAX																																
	MIN																																
[illegible]	MAX	94	98	98	97	97	95	92	87	88	74	85	82	82	78	83	86	90	96	103	101	106	101	100	105	104	104	100	97	89	89		93.4
	MIN	53	54	56	55	57	56	57	56	56	54	63	62	51	45	62	56	55	56	58	58	59	60	56	57	57	69	68	61	46	46		56.7
[illegible]	MAX																																
	MIN																																
MITCHELL CAVERNS	MAX	[illegible]	93	94	94	90	88	84	84	80	76	78	76	72	75	80	80	84	91	97	100	99	96	95	100	106	105	100	90	89	89		89.2
	MIN	[illegible]	68	56	54	51	65	64	65	57	47	54	50	50	51	56	58	60	66	74	80	80	75	71	78	85	84	76	67	47	65		64.2
[illegible]	MAX	91	93	97	98	99	95	95	96	85	72	72	77	74	72	78	83	86	89	94	100	105	106	104	99	101	104	100	88	81	76		90.3
	MIN	57	60	70	74	73	64	69	69	54	54	51	56	41	40	58	63	59	57	67	74	80	71	65	63	67	68	58	62	52	52		61.6
[illegible]	MAX	88	89	93	96	89	88	87	86	79	73	73	73	75	76	74	79	84	87	90	95	98	95	95	95	101	102	100	85	80	83		86.7
	MIN	53	54	67	67	66	65	64	62	51	49	49	52	50	48	44	57	58	59	61	64	66	69	66	71	71	79	70	65	52	57		60.2
[illegible]	MAX	84	73	[illegible]	68	68	67	67	65	62	66	64	65	60	56	59	62	66	69	74	78	79	78	76	79	82	82	79	78	75	69		70.4
	MIN	39	37	43	41	41	39	41	39	43	47	34	45	33	27	29	32	31	36	38	44	45	47	49	47	48	52	53	48	46	37		41.0
NEEDLES FAA AIRPORT	MAX	103	108	110	110	101	103	104	97	94	92	96	93	88	92	96	96	98	107	113	115	114	111	113	115	121	121	113	109	100	104		104.6
	MIN	[illegible]	[illegible]	74	77	78	78	77	79	78	70	70	73	65	63	65	71	71	70	76	78	81	82	81	81	86	89	90	79	76	74		76.0
[illegible]	MAX	98	100	99	101	91	92	92	84	69	72	83	80	67	72	81	78	85	95	101	105	107	101	96	102	106	101	94	88	83	92		90.5
	MIN	58	59	70	68	62	62	65	59	53	52	47	55	52	56	50	55	54	53	57	64	67	66	61	61	68	72	63	69	61	50		59.6
[illegible]	MAX	97	101	103	103	96	97	96	82	73	70	86	76	73	77	84	82	87	95	100	105	109	102	100	104	105	103	92	87	82	93		92.0
	MIN	53	57	67	65	65	61	62	57	54	53	45	53	50	50	51	55	52	52	56	61	65	63	60	60	66	69	62	58	50	46		57.2
PALM SPRINGS	MAX	108	111	112		103	104	103		93	91	96	97	84	90	93	93	99	107	113	110	108	107	110	117	120	118	113	107	102	104		104.0
	MIN	73	71	74		70	68	68	67	68	65	62	64	56	56	59	62	61	65	68	70	73	70	71	70	78	80	79	70	66	67		68.0
[illegible]	MAX	100	105	108	112	107	101	104	101	100	94	93	94	91	86	90	94	96	101	107	112	113	112	112	110	115	122	116	112	107	99		103.8
	MIN	78	76	71	79	81	79	82	77	78	70	71	74	64	64	67	69	72	74	76	81	80	82	84	82	88	90	89	84	78	74		77.1
[illegible]	MAX	94	98	99	101	97	94	95	88	75	74	82	76	74	79	84	86	89	96	100	104	105	103	100	102	107	104	95	87	84	94		92.2
	MIN	70	68	69	70	[illegible]	66	65	70	42	63	56	61	48	46	52	59	55	59	64	72	78	72	67	69	75	77	64	66	64	55		63.7
[illegible]	MAX	82	84	80	83	74	73	74	67	67	56	65	60	48	58	62	63	65	76	81	87	86	81	78	84	88	85	78	70	69	79		73.4
	MIN	57	60	64	61	63	60	58	56	44	44	42	43	35	40	41	45	46	56	60	61	64	65	64	64	68	70	55	58	47	50		54.7
THERMAL FAA AIRPORT	MAX	107	111	109	107	102	104	100	96	89	85	96	89	87	91	95	95	98	105	111	109	106	107	107	107	122	111	110	106	100	104		102.2
	MIN	66	68	73	77	69	68	68	69	70	70	65	66	63	65	65	68	68	70	79	73	69	65	66	76	85	83	81	68	73	64		70.3
[illegible]	MAX	98	104	104	105	103	103	101	92	89	87	90	106	82	86	90	92	95	102	107	110	112	108	105	109	111	111	98	95	92	98		99.5
	MIN	60	68	69	71	72	72	75	62	59	60	63	46	55	58	64	63	64	68	72	74	78	71	71	75	78	73	68	57	60	64		66.3
TWENTYNINE PALMS	MAX	98	103	102	105	99	99	99	98	89	89	90	91	84	86	90	93	96	100	105	110	110	109	106	109	114	108	111	116	110	98		100.6
	MIN	62	60	69	65	58	63	48	43	43	46	59	58	59	56	61	60	61	62	62	72	72	67	67	67	78	79	80	55	59	50		61.3
VALYERMO RANGER STA	MAX	93	95	92	93	89	89	89	88	79	72	81	80	69	76	77	78	83	90	94	99	103		95		100	98	94	88	85	87		87.7
	MIN	50	52	56	53	53	54	53	54	53	56	40	22	38	38	42	43	44	38	49	55	56	52	56		63	63	52	49	39	40		48.7
VICTORVILLE PUMP PLANT	MAX	94	97	100	98	92	84	86	86	86	80	78	87	79	73	84	83	86	90	97	101	105	108	101	97	103	108	105	95	89	84		91.9
	MIN	53	55	62	62	58	58	57	56	54	54	47	53	49	45	48	51	50	52	56	60	64	61	62	60	63	66	66	58	50	47		55.9
WHITE MOUNTAIN 1	MAX	59	63	64	65	62	59	61	60	50	53	44	52	41	40	42	51	56	59	65	66	68	69	70	68	69	68	70	58	61	51		58.8
	MIN	29	30	32	34	31	30	29	38	29	30	23	18	21	23	22	26	26	29	39	43	39	38	33	38	38	45	25	38	25	25		30.9
WHITE MOUNTAIN 2	MAX	50	51	52	52	45	45	42	37	37	39	32	33	26	27	32	38	40	47	52	53	56	58	56	58	58	59	60	48	50	43		45.9
	MIN	31	32	33	36	32	32	30	32	22	22	18	17	5	11	20	26	27	30	35	38	36	38	38	38	38	30	24	22	15	20		27.6
WILDROSE RANGER STA	MAX	90	92	93	94	93	87	88	82	78	76	76	74	73	72	79	80	83	91	96	99	98	98	97	96	100	98	98	88	87	88		88.1
	MIN	57	59	62	64	64	64	66	65	50	50	50	54	50	46	49	56	53	60	62	66	68	68	64	64	68	70	64	58	50	53		59.1

EXTREMES

HIGHEST TEMPERATURE 2 STATIONS	123	DATE	26
LOWEST TEMPERATURE WHITE MOUNTAIN 2	5	DATE	13
GREATEST TOTAL PRECIPITATION TWIN LAKES	5.22		
LEAST TOTAL PRECIPITATION 120 STATIONS	.00		
GREATEST 1 DAY PRECIPITATION TWIN LAKES	2.76	DATE	27
GREATEST TOTAL SNOWFALL WHITE MOUNTAIN 2	4.5		
GREATEST DEPTH OF SNOW WHITE MOUNTAIN 2	4	DATE	13

See Reference Notes Following Station Index

EVAPORATION AND WIND

CALIFORNIA
JUNE 1970

Station		Day Of Month 1	2	3	4	5	6	7	8	9	10	11	12	13	14	15	16	17	18	19	20	21	22	23	24	25	26	27	28	29	30	31	Total or Avg.
* * * NORTH COAST DRAINAGE 01																																	
DUTTONS LANDING	EVAP	.41	.34	.33	.30	.30	.26	.31	.20	.04	.18	.34	.36	.46	.35	.20	.31	.23	.29	.29	.30	-	.25	.32	.30	.31	.31	.37	.27	.38	.36		8.978
	WIND	74	77	98	100	139	165	160	125	81	167	99	110	125	173	110	105	123	107	79	97	107	85	161	175	103	125	239	180	220	8		3717
	MAX	93	90	90	84	81	77	81	73	64	73	84	85	85	80	79	82	77	81	85	80	84	83	84	82	86	84	83	76	78	84		81.6
	MIN	59	55	53	53	53	53	53	53	53	52	52	52	52	52	54	53	52	50	50	55	55	57	57	56	56	55	56	55	53	53		53.7
FERNDALE 2 NW	EVAP	.22	.16	.11	.11	.15	.15	.13	.06	.06	.15	.22	.25	.13	.07	.14	.15	.17	.18	.15	.15	.11	.11	.17	.16	.19	.15	.14	.13	.18	.18		4.43
	WIND	18	25	41	39	44	36	30	12	24	30	33	47	27	15	22	29	25	19	29	31	22	22	38	26	30	26	16	27	28	19		830
	MAX	90	84	74	75	78	76	78	78	70	78	80	80	73	72	78	76	80	84	82	77	74	82	81	80	80	79	78	74	81	82		78.5
	MIN	58	56	53	55	55	54	52	56	55	55	54	54	53	54	54	55	50	52	57	55	56	55	55	57	57	58	59	53	53	54		54.8
TRINITY DAM VISTA PT	EVAP	.41	.32	.36	.38	.34	.39	.38	.30	.02	.11	.23	.27	.31	.11	.16	.21	.23	.29	.30	.36	.34	.25	.40	.36	.29	.27	.32	.22	.21	.21		8.35
	WIND	55	33	35	35	32	38	38	33	31	34	40	69	88	30	29	28	34	41	34	34	29	30	38	43	33	33	40	59	52	38		1186
TULELAKE	EVAP	.30	.30	-	.35	.40	.37	.25	.19	.07	.13	.18	.29	.16	.07	.17	.20	.27	.28	-	.40	.41	.22	.35	.29	.31	.29	.15	.22	.21	.24		7.588
WILLOW CREEK 1 NW	EVAP	.24	.25	.29	.28	.22	.28	.26	.27	.02	.06	.19	.14	.20	.22	.19	.24	.24	.27	.27	.28	.28	.31	.30	.32	.25	.31	.28	.11	.10	.23		6.90
	WIND	8	5	7	10	5	11	11	12	2	12	11	14	13	13	12	17	14	14	10	7	9	10	10	10	7	10	15	9	9	14		311
	MAX	99	95	96	91	94	97	93	87	64	70	81	74	83	85	83	87	90	88	92	99	100	100	101	98	94	98	95	79	70	85		88.9
	MIN	52	60	64	45	58	64	58	57	56	55	55	51	51	58	55	56	55	55	57	63	67	71	72	68	68	67	62	60	52	52		58.8
* * * SACRAMENTO DRAINAGE 02																																	
BERRYESSA LAKE	EVAP	.45	.37	.45	.48	.45	.45	.30	.40	.00	.16	.38	.40	.43	.38	.25	.33	.40	.34	.35	.47	.46	.37	.51	.45	.35	.33	.48	.32	.30	.33		11.14
	WIND	37	29	41	52	51	74	53	96	64	104	47	65	97	82	49	37	67	59	43	46	52	38	72	69	46	47	114	93	73	48		1845
	MAX	94	97	95	93	92	87	87	82	58	72	87	89	85	80	83	90	86	88	93	96	94	95	95	88	92	88	89	82	83	88		87.6
	MIN	63	64	63	62	60	54	55	53	51	51	52	55	56	56	56	57	56	56	57	63	64	65	62	61	62	63	54	55	55	56		57.9
BRANNAN ISLAND	EVAP	.47	.58	.49	.53	.45	.39	.35	.37	.07	.27	.22	.39	.43	.38	.34	.37	.41	.41	.38	.43	.45	.48	.50	.45	.41	.34	.37	.37	.39	.40		11.89
	WIND	90	130	140	170	200	240	155	255	55	145	130	120	120	150	190	65	135	220	70	115	130	190	225	220	190	190	240	195	155	100		4730
CHICO EXPERIMENT STA (A)	EVAP	.32	.37	.39	.34	.38	*	*	.99	-	.21	.26	.35	*	*	.68	*	.56	.29	.30	*	*	.91	.44	.30	.31	.28	*	*	.64	.25		8.878
	WIND	22	28	23	15	35	*	*	212	52	64	24	51	*	*	80	*	86	25	27	*	*	78	63	42	29	45	*	*	155	20		1176
DAVIS 2 WSW	EVAP	.42	.48	.47	.48	.55	.37	.35	.49	.05	.17	.44	.47	.60	.43	.29	.38	.43	.36	.38	.44	.46	.40	.52	.44	.41	.36	.44	.40	.37	.41		12.26
	WIND	70	45	58	47	138	134	110	197	97	138	102	165	275	160	53	80	168	85	51	58	76	55	118	119	72	115	202	135	98	78		3299
	MAX	90	97	95	97	94	87	88	84	61	74	82	89	76	82	86	90	86	88	93	96	96	97	95	90	93	85	86	82	80	84		87.4
	MIN	59	63	60	60	54	52	51	52	52	52	54	53	54	53	54	55	50	51	58	62	58	62	57	58	60	58	52	55	52	57		55.6
FOLSOM DAM	EVAP	.45	.36	.41	.40	.42	.35	.36	.34	.00	.00	.22	.28	.25	.30	.25	.26	.32	.30	.30	.33	.41	.33	.40	.30	.30	.24	.18	.30	.27	.27		8.90
	WIND	7	2	2	1	6	19	9	24	10	[redacted]	1	2	9	16	3	[redacted]	6	3	1	1	1	1	6	14	5	4	43	22	33	2		261
LAKESHORE	EVAP	.31	.31	.30	.33	.34	.34	.33	.12	.13	.26	.25	.26	.21	.15	.24	.32	.26	.24	.31	.35	.25	.37	.33	.27	.25	.35	.16	.10	.28	.29		8.01
	WIND	25	24	27	31	29	35	26	51	33	25	56	37	58	18	26	38	33	22	23	25	25	25	37	26	26	38	28	18	28	32		925
LAKE SPAULDING DAM	EVAP	.41	.53	.48	.41	.55	.44	.35	.26	.05	.12	.21	.30	.14	.06	.13	.20	.20	.31	.43	.51	.38	.41	.47	.41	.41	.22	.15	.17	.16	.22		9.09
MARKLEY COVE	EVAP	.42	.41	.42	.45	.46	.37	.35	.36	.01	.16	.29	.43	.53	.35	.21	.35	.34	.33	.37	.42	.42	.38	.49	.39	.38	.31	.42	.34	.34	.36		10.86
	WIND	41	50	53	52	63	76	67	104	59	83	67	76	160	95	63	59	84	73	56	61	63	53	68	76	58	52	99	96	78	62		2147
	MAX	91	92	93	94	93	86	86	82	58	72	84	87	76	79	77	87	84	86	90	93	94	95	96	87	92	87	87	80	83	85		85.9
	MIN	54	58	58	58	54	50	50	51	51	50	50	51	52	52	52	53	51	51	51	58	59	60	57	62	57	60	53	52	50	51		53.9
PLACERVILLE IFG	EVAP	.35	.35	.45	.45	.26	*	*	.76	.14	.06	.15	.21	*	*	.53	.21	.27	.25	.24	*	*	.83	.33	.25	.25	.15	*	*	.54	.23		7.26
	WIND	72	74	83	77	19	*	*	82	37	28	36	68	*	*	148	38	21	43	31	*	*	77	27	17	24	19	*	*	108	57		1186
SHASTA DAM	EVAP	.36	.32	.38	.30	.36	.47	.32	.31	.03	.10	.28	.28	.27	.09	.27	.26	.28	.24	.28	.35	.38	.30	.34	.30	.28	.27	.37	.11	.16	.21		8.27
	WIND	62	57	51	63	60	55	45	65	65	32	48	77	62	33	45	55	79	48	39	52	48	41	38	55	51	47	74	34	40	69		1590
WHISKEYTOWN RES	EVAP	.37	.38	.37	.42	.36	.34	.41	.36	.02	.03	.24	.25	.32	.13	.25	.25	.29	.27	.30	.39	.36	.30	.36	.34	.30	.29	.36	.15	.20	.27		8.68
	WIND	31	25	19	30	20	28	25	31	29	32	32	23	40	12	22	21	19	23	19	16	19	19	15	27	22	22	32	32	20	24		729
WILLOWS USBR	EVAP	.58	.40	.41	.37	.32	*	*	.79	.08	.31	.33	.58	*	*	.90	.39	.33	.39	.36	[redacted]	*	1.05	.36	.32	.32	.33	*	*	.80	.31		10.03
	WIND	96	31	39	48	44	*	*	157	66	61	64	212	*	*	235	44	54	37	35	*	*	132	67	50	31	51	*	[redacted]	198	54		1806
	MAX	96	97	98	99	98	-	-	94	75	85	85	84	-	-	90	85	84	92	97	-	-	95	98	91	92	90	-	-	90	87		91.0
	MIN	60	69	69	65	67	-	-	64	55	61	58	54	-	-	55	64	60	63	69	-	-	69	67	68	70	68	-	-	54	60		63.1
* * * NORTHEAST INTERIOR BASINS 03																																	
BOCA	EVAP				.22	.27	.14	.33	.34	.19	.17	.20	.17	.23	.07	.14	.13	.20	.25	.33	.38	.27	.33	.33	.32	.41	.20	*	.21	.25	.22		7.00B
	WIND		34	31	27	34	31	41	64	62	60	41	62	88	40	44	32	41	29	35	48	21	28	32	42	39	20	38	49	65	27		1247B
FLEMING FISH AND GAME	EVAP	.27	.30	.29	.30	.36	.26	.28	.21	.12	.16	.21	.28	.14	.13	.23	.17	.19	.22	.32	.31	.33	.24	.30	.36	.30	.18	.13	.16	.19	.23		7.17
	WIND	8	3	5	12	35	19	26	31	34	43	17	71	34	23	27	24	9	10	17	12	19	16	29	17	16	12	44	18	68	12		711
TAHOE CITY	EVAP	.22	.33	.20	.14	.20	.28	.14	.27	*	*	.11	.14	-	.02	.17	.10	.19	.19	.18	.24	.19	.14	.04	.26	.35	.03	.07	.04	-	-		4.71B
	WIND	30	27	26	31	27	25	27	36	32	25	33	33	21	21	19	13	24	15	21	14	13	15	15	14	16	11	21	8	-	-		657B
* * * CENTRAL COAST DRAINAGE 04																																	
BURLINGAME	EVAP	.55	.45	.40	.10	.32	.30	.28	.21	.03	.18	.16	.22	.42	.29	.30	.17	.45	.27	.30	.27	.28	.17	.30	.15	.26	.26	.35	.40	.34	.27		8.45
	WIND	83	96	118	98	131	118	113	115	85	126	195	145	102	70	144	133	104	92	88	89	109	83	75	90	101	140	75	185	180	92		3375
	MAX	87	82	80	76	79	78	76	76	75	75	76	73	73	73	79	78	71	83	79	79	79	81	83	79	80	78	77	76	78	82		78.0
	MIN	70	54	69	70	71	68	69	58	68	69	68	68	68	65	71	62	64	70	72	72	71	73	75	61	55	56	54	55	49	52		64.9
NACIMIENTO DAM	EVAP	-	-	-	-	-	-	-	-	-	-	-	.35	.26	.27	.24	.29	.23	.26	.28	.36	.35	.39	.34	.29	.35	.16	.19	.36	.32	.32		-
NEWARK (C)	EVAP	.44	.40	.31	.27	.31	*	*	1.11	-	.27	.38	.35	*	*	1.00	.31	.31	.26	.28	*	*	1.02	.30	.32	.26	.25	*	*	.93	.26		9.66B
	WIND	67	110	125	106	169	*	*	421	140	169	165	151	*	*	436	152	191	131	95	*	*	319	120	128	104	146	*	*	554	122		4121
* * * SAN JOAQUIN DRAINAGE 05																																	
ANTIOCH PUMPING PL 3	EVAP	.40	.36	.38	.45	.38	.36	.36	.38	.17	.21	.35	.38	.40	.34	.30	.33	.36	.32	.32	.38	.39	.34	.37	.40	.38	.27	.36	.32	.36	.39		10.51
CAMP PARDEE (B)	EVAP	.37	.38	.38	.39	.39	.30	.30	.30	.03	.06	.26	.30	.24	.24	.26	.27	.30	.28	.31	.35	.42	.36	.38	.34	.32	.22	.14	.24	.30	.29		8.72
	WIND	10	13	13	18	15	20	17	16	12	10	29	21	27	26	19	22	16	29	20	17	20	15	19	9	28	13	17	21	23	22		557
FRIANT GOVERNMENT C (E)	EVAP	.35	.41	.44	.55	.44	.44	.35	.46	.17	.17	.34	.35	.40	.32	.29	.34	.35	.34	.39	.40	.45	.45	.50	.45	.38	.27	.22	.35	.44	.33		11.14
	WIND	32	45	42	59	46	50	48	61	69	48	82	61	79	66	51	51	54	54	51	46	49	52	51	50	40	44	57	61	87	57		1643
	MAX	96	97	98	95	96	94	91	70	80	82	88	[redacted]	83	85	87	90	88	91	96	98	99	98	96	96	88	85	88	86	85			89.9
	MIN	66	68	69	69	68	62	62	63	57	57	57	58	55	56	57	60	59	60	62	66	70	69	70	67	67	69	60	61	55	54		62.4
KETTLEMAN CITY	EVAP	.49	.59	.53	.62	.51	.55	.37	.51	.28	.31	.34	.55	.47	.54	.36	.35	.43	.44	.41	.42	.54	.54	.51	.46	.58	.27	.25	.39	.42	.41		13.44
	WIND	33	47	45	46	29	48	40	47	45	63	55	52	57	70	37	26	43	43	25	22	34	34	29	32	38	28	31	39	46	40		1224
KNIGHTS FERRY 2 SE	EVAP	.31	.37	.36	-	-	-	-	-	-	-	-	-	-	-	-	-	-	-	-	-	-	-	-	-	.31	.23	.18	.30	.32	.32		-
	WIND	9	14	13	30	-	-	-	-	-	-	-	-	-	-	-	-	-	-	-	-	-	-	-	-	36	30	33	27	41	29		-

See Reference Notes Following Station Index

EVAPORATION AND WIND

CALIFORNIA
JUNE 1970

Station		Day Of Month 1	2	3	4	5	6	7	8	9	10	11	12	13	14	15	16	17	18	19	20	21	22	23	24	25	26	27	28	29	30	31	Total or Avg.
* * *																																	
LITTLE PANOCHE DET DAM	EVAP	.46	.64	.65	.74	.75	.55	.45	.51	.30	.49	.45	.60	.49	.39	.43	.48	.58	.44	.54	.58	.69	.68	.71	.54	.48	.28	.45	.45	.60	.55		15.97
	WIND	81	88	106	136	122	87	85	127	98	109	130	130	147	175	122	145	196	88	97	83	115	106	136	96	87	62	179	111	196	131		3561
	MAX	91	92	92	91	90	87	88	88	67	81	81	84	79	78	84	85	85	84	88	92	93	94	93	91	92	82	83	86	80	83		86.1
	MIN	41	63	63	61	59	56	54	52	55	53	53	54	53	52	54	55	52	56	60	62	63	62	60	61	64	64	52	57	51	53		57.3
[illegible]	EVAP	*	.78	.63	.26	.49	.24	.29	.21	.03	.30	.31	.39	.27	.39	.30	.30	.35	.34	.51	.29	.37	.40	.28	.36	.29	.27	.39	.39	.45	.23		10.11
	WIND	38	47	84	44	95	92	61	52	58	68	62	100	24	64	52	45	51	61	54	39	56	51	60	79	48	64	92	81	81	43		1846
	MAX	[illegible]	94	90	92	81	86	82	82	69	77	90	84	87	83	87	88	88	88	77	95	95	97	88	90	90	82	83	82	82	85		85.6
	MIN	54	60	58	60	54	50	50	53	54	50	51	50	50	55	55	56	54	52	60	62	59	59	50	55	58	60	55	55	54	55		55.3
[illegible]	EVAP	.53	.64	.60	.73	.74	.53	.45	.59	.20	.45	.45	.58	.49	.54	.48	.51	.58	.49	.51	.60	.73	.70	.75	.56	.45	.30	.45	.45	.47	.51		16.06
	WIND	131	150	131	215	289	192	131	327	123	382	258	274	273	360	329	304	445	181	151	145	199	155	240	179	108	142	325	193	512	192		6976
	MAX	96	93	95	94	93	85	89	86	65	77	83	87	83	81	80	87	81	85	90	94	95	97	94	91	92	84	82	87	75	83		86.8
	MIN	61	65	64	63	58	55	58	56	57	53	55	55	55	53	54	56	53	55	61	64	65	63	61	61	64	63	55	57	53	56		58.3
MANTECA	EVAP	.46	.43	.43	.58	.45	.39	.40	.42	.04	.22	.25	.26	.36	.35	.34	.32	.37	.33	.37	.39	.41	.39	.42	.35	.36	.25	.34	.33	.37	.37		10.71
	WIND	27	40	44	58	58	47	50	100	51	80	65	80	68	62	66	57	86	59	41	31	51	37	55	48	46	46	92	61	97	53		1756
	MAX	95	95	96	93	93	89	88	84	64	75	84	87	83	84	86	89	86	86	90	96	96	96	97	92	93	81	87	87	80	86		87.9
	MIN	61	63	62	61	59	58	56	54	55	54	54	55	58	56	54	54	53	53	55	62	65	62	60	60	61	61	55	56	54	54		57.6
SALT SPRINGS PWR H (D)	EVAP	.34	.32	.32	.22	.31	.35	.34	.19	.00	.10	.17	.21	.07	.03	.13	.19	.19	.22	.29	.25	.35	.36	.34	.31	.35	.14	.12	.18	.14	.20		6.73
SAN LUIS DAM (F)	EVAP	.49	.83	.45	.73	.78	.57	.49	.57	.14	.35	.45	.52	.45	.50	.45	.46	.45	.40	.51	.60	.55	.69	.80	.64	.51	.44	.53	.51	.45	.51		15.82
	WIND	73	122	131	210	328	501	147	334	105	202	198	200	227	366	309	259	425	273	111	184	221	105	389	309	166	197	341	242	277	133		7085
	MAX	95	97	98	93	89	76	85	83	65	80	85	90	79	78	75	87	73	81	93	96	92	98	90	85	95	84	78	85	79	85		85.6
	MIN	64	64	62	62	53	52	54	53	53	54	54	54	54	52	53	53	52	53	55	62	64	65	58	57	58	61	55	57	52	54		56.5
[illegible] PLANT	EVAP	.57	.60	.62	.73	.52	.45	.49	.13	.26	.35	.45	.46	.56	.37	.41	.41	.36	.56	.52	.75	.60	.60	.60	.51	.39	.56	.41	.60	.40	.38		14.62
	WIND	83	128	216	216	234	242	223	222	109	167	184	157	171	221	208	276	332	169	103	183	185	128	237	207	181	285	289	359	148	96		5959
* * *																																	
SOUTH COAST	06																																
BEAUMONT PUMPING PLANT	EVAP	.46	.42	.44	.30	.27	.30	.32	.30	.08	-	.03	.12	.04	.14	.12	.18	.14	.26	.30	.35	.33	.38	.39	.40	.32	.38	.40	.40	.30	.20		8.35B
	WIND	28	29	24	23	25	24	33	16	33	40	28	34	25	25	29	31	28	24	29	22	24	19	21	19	17	22	24	27	26	-		775B
	MAX	89	91	94	89	88	90	91	89	79	79	78	87	70	72	82	85	83	88	90	93	92	95	92	94	95	95	95	90	89	87		87.7
	MIN	50	56	55	55	57	57	57	56	58	58	55	55	48	48	50	54	54	53	53	54	55	60	59	62	58	58	60	54	54	53		55.2
[illegible] DAM	EVAP	.27	.32	.31	.23	.24	.24	.30	.22	.17	.22	.33	.25	.25	.25	.23	.22	.30	.23	.25	.24	.26	.33	.26	.23	.30	.18	.25	.29	.33	.31		7.81
	WIND	33	44	39	36	34	35	42	45	35	108	97	50	56	50	66	49	56	40	44	38	41	38	41	42	36	31	51	68	99	83		1527
	MAX	89	92	92	86	88	85	86	84	74	81	81	82	83	81	81	82	80	83	86	85	90	90	89	88	89	79	85	82	82	81		84.5
	MIN	60	60	58	56	58	58	56	56	57	54	50	54	53	57	55	55	55	53	56	57	57	59	59	59	59	58	54	56	48	51		55.9
CHULA VISTA	EVAP	.49	.22	.24	.13	.21	*	.39	.13	.13	.27	.13	.29	*	*	.78	.29	.25	.26	.26	*	*	.71	.22	.23	.25	.27	*	*	.86	.26		7.27
	WIND	88	97	84	73	104	*	185	88	80	141	75	111	*	*	353	95	70	89	109	*	*	285	80	75	108	84	*	*	321	84		2879
	MAX	82	81	84	74	78	-	79	72	69	82	71	82	-	-	81	82	82	82	82	-	-	84	82	83	83	87	-	-	87	83		80.5
	MIN	60	62	62	60	59	-	59	60	58	59	59	59	-	-	52	59	60	59	60	-	-	61	62	62	62	63	-	-	60	60		59.9
RIVERSIDE EXP STA	EVAP	.27	.34	.56	.34	.31	.30	.27	.25	.15	.12	.11	.24	.02	.24	.15	.16	.27	.29	.35	.23	.33	.31	.36	.38	.39	.47	.56	.43	.37	.29		8.86
	WIND	46	45	60	61	60	64	59	56	51	64	50	76	107	60	63	57	42	49	49	46	46	54	55	56	53	47	69	58	81	56		1740
	MAX	79	78	83	81	81	83	81	69	65	67	82	69	75	79	80	80	81	83	85	87	85	86	87	89	91	89	85	83	80	85		80.9
	MIN	58	59	61	59	57	58	57	58	56	57	55	57	52	51	54	56	55	54	57	58	59	61	60	59	61	63	57	55	55	55		57.1
TWITCHELL DAM	EVAP	.30	.35	.26	.25	.23	.24	*	*	.71	.21	.26	.27	.28	*	.48	.27	.29	.28	.29	.29	.36	.37	.36	.34	.29	.20	.30	.32	*	.70		8.50
	WIND	42	51	42	62	39	54	*	*	170	61	59	57	63	*	103	26	83	55	40	53	45	55	69	48	51	49	72	59	*	153		1661
	MAX	84	87	84	82	82	81	-	-	72	83	84	82	83	-	83	81	82	82	83	83	86	83	82	81	82	83	84	85	-	88		82.8
	MIN	55	55	54	53	56	57	-	-	55	51	50	51	50	-	51	51	52	51	52	53	51	55	55	54	54	53	55	54	-	52		53.1
* * *																																	
SOUTHEAST DESERT BASINS	07																																
DEATH VALLEY	EVAP	.75	.57	.60	.64	.81	.72	.73	.91	.75	.85	.90	.30	.66	.60	.62	.64	.65	.76	.45	.90	.93	.91	.90	.69	.66	.67	.88	.94	.89	.73		22.01
	WIND	68	40	42	41	79	87	98	123	150	110	119	79	110	81	42	59	96	42	35	43	44	77	95	61	42	58	142	105	161	90		2419
	MAX	103	104	104	104	102	100	101	99	95	96	96	95	94	95	98	98	99	103	104	104	106	105	104	106	108	104	98	99	95	98		100.6
	MIN	80	69	69	73	74	73	74	72	66	66	62	66	62	63	68	69	67	69	71	73	75	76	73	72	75	81	69	68	63	63		70.0
INDIO U S DATE GARDEN	EVAP	.30	.55	.45	.45	.46	.45	.41	.45	.45	.45	.45	.42	.38	.43	.50	.45	.41	.44	.60	.40	.42	.48	.43	.50	.54	.68	.58	.62	.40	.50		14.05
	WIND	10	17	22	66	22	48	31	44	54	103	107	51	64	72	60	63	57	38	46	40	20	18	24	41	42	57	38	58	49	57		1419
	MAX	102	102	103	98	101	98	100	98	99	88	89	96	93	93	97	97	98	98	101	104	103	100	103	105	107	111	107	105	104	100		100.0
	MIN	66	67	68	68	68	67	70	67	64	61	60	62	58	61	60	62	64	66	67	69	70	70	71	70	72	74	70	75	65	65		66.6
MOJAVE	EVAP	.51	.49	.48	.56	.60	.60	.60	.58	.45	.45	.32	.44	.45	.33	.42	.55	.45	.45	.47	.59	.65	.68	.67	.44	.45	.47	.71	.60	.60	.47		15.53
	WIND	56	50	68	115	114	84	117	103	160	199	196	128	150	112	143	133	128	58	95	119	153	101	72	57	44	54	121	207	205	157		3499
	MAX	89	89	94	90	92	90	91	92	81	76	77	82	79	72	84	90	86	91	93	94	99	97	94	93	92	91	93	83	82	83		88.0
	MIN	58	61	58	61	61	61	60	58	51	51	50	52	48	46	49	53	54	55	58	61	64	63	61	58	57	57	58	56	52	51		56.1

(A) PAN PAINTED INSIDE AND OUTSIDE WITH ALUMINUM PAINT.
(B) PAN IS OF COPPER, AND PAINTED INSIDE AND OUTSIDE WITH ALUMINUM PAINT.
(C) PAN PAINTED OUTSIDE WITH GRAY ENAMEL.
(D) PAN IS OF STEEL PLATE, PAINTED, WITH ALUMINUM INSIDE AND OUTSIDE.
(E) PAN SCREEN COVERED.
(F) PAN IS A BURIED 24-INCH YOUND PAN.
(G) PAN OF GALVANIZED STEEL.

See Reference Notes Following Station Index

DAILY SOIL TEMPERATURES

CALIFORNIA
JUNE 1970

Station	Depth (IN)	Time	1	2	3	4	5	6	7	8	9	10	11	12	13	14	15	16	17	18	19	20	21	22	23	24	25	26	27	28	29	30	31	Average
			Day of month																															
BRAWLEY 2 SW																																		
	4	9AM	77	76	77	78	77	78	78	78	77	76	75	75	73	73	74	75	76	76	78	77	78	78	78	80	81	82	81	79	78	77		77.2
		MAX	85	85	94	87	82	85	84	85	82	81	82	80	80	81	81	82	83	84	86	88	85	85	86	88	89	87	85	86	85	86		84.6
		MIN	72	70	72	74	74	73	74	73	75	73	71	71	70	70	69	70	70	72	73	74	76	75	75	76	78	79	78	75	74	73		73.3
	8	9AM	77	77	78	79	79	79	79	79	78	77	77	77	75	75	75	75	76	77	78	77	79	79	79	81	82	82	82	80	79	79		78.2
		MAX	82	82	90	84	82	82	83	82	80	80	80	80	79	79	79	78	81	81	82	83	83	83	84	85	85	85	84	84	84	83		82.3
		MIN	75	76	76	79	78	78	79	78	77	77	76	76	75	75	75	74	76	76	77	76	79	78	79	80	81	82	81	80	79	78		77.5
	12	9AM	77	77	78	80	80	79	79	79	78	78	77	78	76	76	76	76	77	77	78	78	79	79	80	80	81	82	82	82	80	80		78.6
	20	9AM	75	75	76	79	78	78	78	78	78	77	77	77	76	76	76	76	76	76	76	76	77	78	78	78	79	78	80	79	79	79		77.3
	39	9AM	72	72	72	77	74	74	74	75	75	75	75	75	74	74	74	74	74	74	74	74	75	75	75	75	76	76	78	76	76	76		74.7
	79	9AM	71	71	71	78	72	72	72	72	72	72	73	73	73	73	73	73	73	73	73	73	73	74	74	74	74	74	74	74	74	74		73.1
DAVIS 2 WSW																																		
	4	MAX	96	99	100	101	100	94	95	91	75	77	-	89	-	88	90	93	90	92	95	98	99	100	101	96	98	92	94	90	92	92		93.5
		MIN	78	80	80	80	78	75	74	74	67	64	69	-	-	72	74	85	73	73	78	80	79	82	80	80	80	79	76	76	74	76		76.3
FRESNO WB AIRPORT																																		
	2	MAX	120	123	123	124	121	118	118	88	99	101	109	106	107	108	109	112	111	113	118	122	120	126	124	124	111	108	111	109	109	114		113.5
		MIN	81	82	83	84	83	79	79	78	71	68	70	71	70	70	70	72	70	73	77	82	82	82	82	82	82	82	70	73	70	72		76.3
	4	MAX	109	111	111	112	110	108	108	88	91	94	100	98	98	99	100	102	100	102	108	110	110	113	113	111	102	99	102	100	100	103		103.7
		MIN	84	86	87	88	88	84	84	83	74	73	74	76	75	75	74	77	75	77	81	85	86	87	88	87	88	85	76	79	75	77		80.9
	8	MAX	98	100	100	100	100	98	97	88	86	87	90	89	89	89	90	91	91	92	95	99	99	100	100	100	95	91	93	91	91	92		94.0
		MIN	88	90	91	91	91	89	88	86	80	79	81	82	81	81	80	81	81	82	84	88	90	91	91	91	91	88	82	84	82	82		85.5
	20	8AM	83	85	86	87	87	87	87	87	85	84	82	82	82	82	82	82	82	83	83	85	85	86	88	88	89	88	87	86	85	85		85.0
	40	8AM	73	73	74	75	75	75	76	76	77	76	76	75	75	75	75	75	75	75	75	75	75	76	76	77	77	77	77	77	77	77		75.6
RIVERSIDE EXP STA																																		
SUB-STA 1																																		
	12	MAX	77	79	79	78	78	78	78	77	75	73	73	73	73	73	74	74	74	75	77	78	79	79	80	81	82	83	83	83	82	81		77.6
		MIN	73	75	77	77	76	76	75	75	73	72	71	72	71	71	72	72	72	73	74	75	76	77	77	78	79	81	81	80	79	79		75.3
SUB-STA 2																																		
	18	MAX	71	72	71	71	71	71	72	73	73	72	71	70	71	73	73	72	71	71	71	72	72	73	74	73	74	75	75	75	75	75		72.4
		MIN	69	69	70	71	71	71	71	72	72	71	68	69	70	71	72	70	69	69	70	71	71	72	73	72	73	73	73	73	72	72		71.0

BRAWLEY 2 SW : HOLTVILLE SILTY CLAY, LEVEL, GRASS-COVERED SURFACE EXPOSED TO FULL SUN. GRASS MOWED AND IRRIGATED TO MAINTAIN GROWTH. MAXIMUM AND MINIMUM READINGS FROM THERMOGRAPH FOR 24 HOURS ENDING AT 9 A.M. ARE FROM MERCURY-IN-GLASS THERMOMETERS.

DAVIS 2 WSW : SANDY LOAM -- UNDER BARE GROUND SURFACE. MAX AND MIN DATA FROM SOIL THERMOGRAPH FOR 24 HOURS ENDING AT 8 A.M.

FRESNO WB AP : ATWATER SANDY LOAM, LEVEL, BARE GROUND, DRAINAGE TO SOUTH, LATE AFTERNOON SHADE IN SUMMER ONLY. PALMER THERMOMETERS FOR 20- AND 40-INCH DEPTHS. LAMBRECHT DISTANCE SOIL THERMOGRAPH FOR 2-, 4-, AND 8-INCH DEPTHS. MAX AND MIN READINGS FOR 24 HOURS ENDING AT MIDNIGHT.

RIVERSIDE EXP STATION : STATION 1: RAMONA SANDY LOAM-LEVEL, BARE GROUND, WELL DRAINED, UNDER FULL SUN. MAX AND MIN FROM THERMOGRAPH FOR 24 HOURS ENDING AT MIDNIGHT.
STATION 2: RAMONA SANDY LOAM-LEVEL, WELL DRAINED, UNDER SHADE OF A VALENCIA ORANGE TREE AND UNDER REGULARLY IRRIGATED SOIL. MAX AND MIN FROM THERMOGRAPH FOR 24 HOURS ENDING AT MIDNIGHT. STATION 2 LOCATED 1/4 MILE NE OF STATION 1.

See Reference Notes Following Station Index

SUPPLEMENTAL DATA

CALIFORNIA
JUNE 1970

	Wind (Speed — m.p.h.)						Relative humidity averages-percent Standard of Time PACIFIC				Number of days with precipitation							Percent of Possible sunshine	Average sky cover sunrise to sunset
	Resultant Direction	Resultant Speed	Average	Fastest mile	Direction of fastest mile	Date of fastest mile	04	10	16	22	Trace	.01-.09	.10-.49	.50-.99	1.00-1.99	2.00 and over	Total		
BAKERSFIELD WB AIRPORT	33	6.0	8.6	29++	34	28	49	34	22	32	3	0	0	0	0	0	3	-	2.3
BISHOP WB AIRPORT	-	-	-	-	-	-	-	19	13	-	1	1	0	0	0	0	2	-	3.3
BLUE CANYON WB AIRPORT	-	-	-	23++	19	08	-	45	-	-	0	5	2	1	0	0	8	-	4.3
EUREKA WB CITY	-	-	-	36	N	12	-	-	-	-	1	1	2	0	0	0	4	49	7.2
FRESNO WB AIRPORT	30	5.5	7.3	27	NW	28	66	41	26	47	2	2	0	0	0	0	4	89	2.3
LONG BEACH WB AIRPORT	21	3.2	7.0	14++	18	29+	80	63	55	75	4	0	0	0	0	0	4	-	5.0
LOS ANGELES WB AIRPORT	24	6.4	9.1	28 %	SW	26+	86	72	70	82	4	1	0	0	0	0	5	-	5.4
LOS ANGELES CIVIC CENTER	-	-	-	14	SW	25	-	-	-	-	0	1	0	0	0	0	1	70	4.0
MOUNT SHASTA WB CITY	34	1.5	6.2	-	-	-	72	46	36	61	0	6	2	0	0	0	8	-	-
OAKLAND WB AIRPORT	28	7.7	9.6	30++	29	28	86	75	70	83	2	1	0	1	0	0	4	-	4.6
RED BLUFF WB AIRPORT	12	0.8	9.1	32	N	12	54	36	25	46	0	1	4	0	0	0	5	87	3.5
SACRAMENTO WB AIRPORT	21	6.5	9.3	28	N	12	79	50	34	65	2	2	1	0	0	0	5	92	2.9
SANDBERG WB	-	-	-	37++	34	29+	55	36	35	49	1	1	0	0	0	0	2	-	2.6
SAN DIEGO WB AIRPORT	26	4.8	8.8	21	SW	12	78	69	68	77	8	0	0	0	0	0	8	57	6.2
SAN FRANCISCO WB AIRPORT	28	11.9	14.0	41++	28	28	83	64	59	78	4	1	1	0	0	0	6	-	4.3
SAN FRANCISCO FEDERAL BLDG	-	-	-	34	W	28	-	-	-	-	2	1	1	0	0	0	4	65	-
SANTA MARIA WB AIRPORT	-	-	-	-	-	-	-	69	66	-	5	2	0	0	0	0	7	-	4.6
STOCKTON WB AIRPORT	30	8.3	10.3	31++	26	28	66	43	30	55	4	2	0	0	0	0	6	-	2.9

% PEAK GUST

See Reference Notes Following Station Index

SNOWFALL AND SNOW ON GROUND

CALIFORNIA
JUNE 1970

Station		Day of month																													
		1	2	3	4	5	6	7	8	9	10	11	12	13	14	15	16	17	18	19	20	21	22	23	24	25	26	27	28	29	30	31
* * * SACRAMENTO DRAINAGE 02																																
JESS VALLEY	SNOWFALL										T																					
	SN ON GND																															
MANZANITA LAKE	SNOWFALL										T			T				T													T	
	SN ON GND																															
MINERAL	SNOWFALL																													T		
	SN ON GND																															
* * * NORTHEAST INTERIOR BASINS 03																																
BRIDGEPORT	SNOWFALL												T																			
	SN ON GND																															
TAHOE CITY	SNOWFALL													T																		
	SN ON GND																															
* * * SOUTHEAST DESERT BASINS 07																																
WHITE MOUNTAIN 1	SNOWFALL					T								2.0	T	T																
	SN ON GND													2																		
WHITE MOUNTAIN 2	SNOWFALL					T	T	T		T				4.0	.5	T	T					T	T					T				
	SN ON GND													4	3	T	T	T										T				

See Reference Notes Following Station Index

CLIMATOLOGICAL DATA

CALIFORNIA
JUNE 1970
DELAYED DATA

Station	Temperature: Average Maximum	Average Minimum	Average	Departure From Normal	Highest	Date	Lowest	Date	Degree Days	No. of Days: Max. 90° or Above	Max. 32° or Below	Min. 32° or Below	Min. 0° or Below	Precipitation: Total	Departure From Normal	Greatest Day	Date	Snow, Sleet: Total	Max. Depth on Ground	Date	No. of Days: .10 or More	.50 or More	1.00 or More
* * * NOVEMBER 1969																							
TORRID	63.2M	32.0M	47.6M		76	4			515	0	0		0	1.39		1.13	5	.0	0		3	1	1
ORANGE COVE	70.1	38.8	54.5	.7	88	3	31	30	306	0	0	7	0	.28	- .83	.28	8	.0	0		1	0	0
VISTA 2 NNE	75.1M	49.0M	62.1M		86	1	40	22+	106	0	0	0	0	.92		.51	7	.0	0		2	1	0
* * * DECEMBER 1969																							
SAN NICOLAS ISLAND	61.7	48.5	55.1		78	3	38	30	299	0	0	0	0	.23		.07	8	.0	0		0	0	0
VISTA 2 NNE	66.6	43.6	55.1		79	2	32	30	303	0	0	1	0	.44		.30	9	.0	0		1	0	0
* * * JANUARY 1970																							
ALDERPOINT	54.7	40.6	47.7		61	19	24	7+	529	0	0	9	0	23.23		3.40	24	T	0		20	14	8
ALPINE	64.7	42.5	53.6		78	23	30	5+	344	0	0	2	0	.89		.27	17	.0	0		5	0	0
AVALON PLEASURE PIER	62.2	51.2	56.7	3.0	68	21+	40	6	248	0	0	0	0	2.57	.15	1.36	10	.0	0		5	2	1
FOREST GLEN	46.6M	34.4M	40.5M	5.0	57	23	16	6+	753	0	0	12	0	31.76	19.79	4.18	24	.0	0		20	15	11
MARICOPA	61.9M	40.3M	51.1M	3.4	74	24	24	6	424	0	0	6	0	.95	- .16	.60	16	.0	0		3	1	0
MARTINEZ WATER PLANT	58.3	43.6	51.0		68	23	28	5	429	0	0	3	0	8.82		1.87	21	.0	0		12	7	2
* * * FEBRUARY 1970																							
AVALON PLEASURE PIER	64.0	53.1	58.6	4.0	70	25+	45	28+	176	0	0	0	0	.91	- 2.22	.53	28	.0	0		3	1	0
BEAUMONT PUMPING PLANT	63.8	38.3	51.1		76	[illegible]	31	18	383	0	0	2	0	1.08	- 2.91	.54	11+	.0	0		2	2	0
FORT BRAGG AVIATION	61.3M	40.4M	50.9M		75	24	31	20	382	0	0	3	0	3.82		1.21	12	.0	0		6	3	2
MARKLEY COVE	61.8	38.7	50.3		69	28+	32	24+	408	0	0	3	0	2.30		.76	17	.0	0		5	2	0
ORANGE COVE	64.4	40.0	52.2	2.4	76	25	32	3	352	0	0	1	0	.92	- 1.59	.35	17	.0	0		4	0	0
PALO ALTO JR. MUSEUM	64.3	41.8	53.1		74	25	34	16	328	0	0	0	0	1.38		.40	28	.0	0		5	0	0
VISTA 2 NNE	70.6	45.3	58.0		85	8	38	18	194	0	0	0	0	1.89		.95	28	.0	0		3	2	0
* * * MARCH 1970																							
AVALON PLEASURE PIER	63.4	41.7	52.6	- 3.3	72	28+	37	18+	375	0	0	0	0	1.05	- .84	.47	5	.0	0		3	0	0
CLAREMONT POMONA COL	68.3	45.3	56.8	1.5	82	23+	38	5	247	0	0	0	0	6.25	3.42	3.10	2	.0	0		3	3	3
LONG BEACH PUB SVC	M	M	M							0	0	0	0					.0	0				
MOJAVE	64.1	40.5	52.3		79	25	32	19	384	0	0	1	0	1.65		1.04	1	.0	0		4	1	1
POSEY 3 E	54.8M	29.3M	42.1M		65	16+	24	3	707	0	0		0	3.78		1.23	2	11.0	8	5	5	3	2
SAN NICOLAS ISLAND	64.2	49.5	56.9		75	13	45	5+	244	0	0	0	0	.64		.46	4	.0	0		2	0	0
THREE RVRS EDISON PH 2	67.3	39.6	53.5	- .3	78	26	32	6	350	0	0	1	0	3.31	- .01	.94	2	.0	0		4	4	0
TRONA	72.8M	43.3M	58.1M	.7	86	24	27	10	211	0	0	1	0	.77	.27	.36	5+	.0	0		2	0	0
YOSEMITE PARK HEADQTRS	64.9	29.6	47.3	2.1	79	25	25	5	543	0	0	26	0	4.03	- 1.04	2.19	1	8.2	7	5	4	3	1
* * * APRIL 1970																							
SAN NICOLAS ISLAND	63.4	48.5	56.0		78	5	45	23	266	0	0	0	0	.01		.01	27	.0	0		0	0	0
TORRANCE	70.2	48.1	59.2	.4	83	5+	40	29	170	0	0	0	0	.00	- .94	.00		.0	0		0	0	0
* * * MAY 1970																							
BODIE	61.5	19.6	40.6		76	16	13	10	749	0	0	30	2	T		T	8+	T	0		0	0	0
CULVER CITY	74.0	54.9	64.5		94	3	50	8+	55	2	0	0	0	.00		.00		.0	0		0	0	0
DEER CREEK FOREBAY	68.7M	45.8M	57.3M		84	25+	32	12+	251	0	0	2	0	.45		.20	9	T	999	10	2	0	0
INDEPENDENCE	M	M	M		93	18	40	11+			0	0	0	.03	- .08	.03	25	.0	0		0	0	0
INYOKERN	88.9	54.6	71.8		98	17	39	7	14	14	0	0	0	.00		.00		.0	0		0	0	0
SAN NICOLAS ISLAND	69.3	52.8	61.1		100	16	45	4	157	2	0	0	0	T		T	27+	.0	0		0	0	0
WILDROSE RANGER STA	79.8	53.5	66.7		89	30	44	12+	46	0	0	0	0	.00		.00		.0	0		0	0	0

See Reference Notes Following Station Index

DAILY PRECIPITATION

CALIFORNIA
JUNE 1970
DELAYED DATA

Station	Total	1	2	3	4	5	6	7	8	9	10	11	12	13	14	15	16	17	18	19	20	21	22	23	24	25	26	27	28	29	30	31
		Day of Month																														
* * *																																
JUNE 1969																																
SNOW CREEK UPPER	.00																															
* * *																																
JULY 1969																																
LEESVILLE KEEGAN RANCH	.00																															
* * *																																
OCTOBER 1969																																
BRUSH CREEK	4.47							.76		.06							3.65															
SNOW CREEK UPPER	.65																				.65											
* * *																																
NOVEMBER 1969																																
BRUSH CREEK	3.05					1.95	.21	.74									.15															
COVELO	1.39					1.13	.14		.10							.02																
ORANGE COVE	.28								.28																							
SNOW CREEK UPPER	2.52										1.94						.25														.33	
VISTA 2 NNE	.92						.01	.51			.26					.05	.09															
* * *																																
DECEMBER 1969																																
ALISO CN OAT MT FC 446	.04	.04							T																							
ARROYO SECO RS FC 508D	.15	.02							T	.09										T							.04					
AZUSA CITY PARK FC143B	.31									.16													.10				.05					
BRUSH CREEK	27.14								.20	.54	.94	2.41	2.49		2.35	.40				3.49	3.36	3.62	.03	1.11	5.37	.83						
LA VERNE HTS FC 560 B	.24								.03	.18																.03						
NEWBURY PARK 4 SW	.16								.08												.03		.05									
PALOS VERDES EST FC43D	.16									.08													.08									
SAN GABRIEL DM FC425BE	.11									.11																						
SAN NICOLAS ISLAND	.23								.07									T	T	.04	.02	.03				.01		.06				
UNION OIL STEARNS ABS	.13	T							.07													.06										
VISTA 2 NNE	.44			.08						.30													.03				.03					
* * *																																
JANUARY 1970																																
ALDERPOINT	23.23								.07	.73	.86	.10	.08	.85	1.34	.25	2.11	1.08	.16	.63	.57	2.71	1.51	2.08	3.40	.54	.42	3.34	.10	.04	.23	.03
ALISO CN OAT MT FC 446	1.91														.33	.11	1.31								.16							
ALPINE	.89										.13		.11			.25	.12	.27	.01													
AVALON PLEASURE PIER	2.57									T	1.36		.60		.10	.10	.41															
AZUSA CITY PARK FC143B	1.68										.53	.02	.22	T	T	.27	.14	.60														
BIG DALTON DAM FC223BE	1.80									.02	.66	.17	.05		.10	.04	.76															
BRUSH CREEK	37.70								.03	1.53	2.54		1.05	2.72	6.77	1.19	3.32			2.10	1.69	4.12	3.29	.75	3.50	.11		2.99		T		
CRYSTAL LAKE FC 283C	2.29									.34	1.04	.16	.10		.01	.64									T							
FOREST GLEN	31.76								.29	2.05	1.75	.22	.60	1.80	2.51	.42	2.58	2.46	.10	.92	.6[illegible]	2.58	2.20	2.80	4.18	.40	.61	2.55	.03		.09	
LA CRESCENTA FC 251 B	2.12					.05				*	*	.99			.08	.12	.88															
LA VERNE HTS FC 560 B	1.53										.03	.02	.35	.20	.10	.15	.65	.03														
MARICOPA	.95									.17		.16					.60				.01							.01				
MARTINEZ WATER PLANT	8.82								T	.57	.58	.15	.51	.03	1.55	.34	.97	.38			.09	1.87	.48	.07	.70	.08		.41			.04	
MEADOW LAKE	8.12									.18	1.18	T	.41	.42	.15	1.39	2.34	.78	.18		.04	.10	.04		.49			.36	.06			
MORGAN HILL 2 E	6.87								.08	.28	.94	.57	.14	.07	.36	.89	1.35	.45	.01		.05	.55	.05		.79	.07		.22				
PACOIMA DAM FC 33 A E	2.05									.04	.75	.23	.10		.10	.11	.72															
PT ARGUELLO LIGHT STA	1.90								.03	1.01	.03	.04	.02		.04	.18	.24			.11				T	.20			T				
SUSANA KNOLLS	1.54										.42	.02	.28		.21		.16	.39							.08							
* * *																																
FEBRUARY 1970																																
ALISO CN OAT MT FC 446	3.85									1.01	1.41	.58		.05															.80			
AVALON PLEASURE PIER	.91									.11	.24		.03					T											.53			
BEAUMONT PUMPING PLANT	1.08										.54	.54																				
BRUSH CREEK	*												.24	1.61	1.38			2.50	.33										*			
CAMP HI HILL OPIDS 57E	9.93									.88	3.44	1.03	T	.01	.01														4.56			
CLARKS VALLEY MUDD RCH	2.24											.03	.40	1.12	.45			.19											.05			
FORT BRAGG AVIATION	3.82	.18	.02								T		1.21	.73			1.10	.29										T	.29			
HOEGEES FC 60 A	8.58									.32	2.82	1.21																	4.23			
LA VERNE HTS FC 560 B	3.78									.10	1.10	1.09																	1.49			
LECHUZA PT STA FC 352B	7.03									1.03	2.12	.79		.02															3.07			
MARKLEY COVE	2.30							.01				.07	.29	.66	.28			.76	.04										.19			
NEWHALL SOLEDAD FC32CE	5.65									.56	2.54	.50																	2.05			
ORANGE COVE	.92											.21		.04	.22			.35											.10			
PALO ALTO JR. MUSEUM	1.38	.01									.10	.01	.14	.34	.09	.01		.27	.01										.40			
SAN GABRIEL DM FC425BE	6.72									.48	2.09	1.16																	2.99			
SANTA ANITA FERN FC432	8.42									.33	2.96	1.27		.04	.02														3.80			
SANTA BARBARA TV PEAK	4.90									.93	.56	.31																	3.10			
VISTA 2 NNE	1.89										.61	.31			.02														.95			
* * *																																
MARCH 1970																																
ALISO CN OAT MT FC 446	4.71	2.08	1.62		.24	.77																										
ARROYO SECO RS FC 508D	3.23	.72	1.12		.20	1.15																					.04	T				
AVALON PLEASURE PIER	1.05	.18	.02		.38	.47																										
AZUSA CITY PARK FC143B	5.54	2.70	1.35	.04		1.17					T																	.05				.23
BEL AIR FC 10 B	2.27	.44	.05		.25	1.53																										
BIG BEAR LAKE DAM //	8.05	4.15	2.05	T		1.62	T				.18	.05																				
BRUSH CREEK	V13.76	5.56				.33				1.22	.57		.02																			
CLAREMONT POMONA COL	6.25	1.92	3.10			1.23																										
DEL PUERTO ROAD CAMP	-	-	-	-	-	-	2.85			.21																						
DUNN SIDING	.56	.10	.13	T		.33	T																									
FILLMORE 1 WNW	3.84	.30	2.35		1.15																							.04				
FULLERTON HILLCREST RV	1.80	.64				.94																										.22
HOEGEES FC 60 A	7.29	2.80	2.03			1.87																								.03		.56
LA CRESCENTA FC 251 B	2.46	1.00			.17	1.27																					.02					
LA VERNE HTS FC 560 B	5.48	3.09	.80			1.34				.05						.15											.01	.04				
LONG BEACH PUB SVC	-	-	-	-	-	-	-	-	-	-	-	-	-	-	-	-	-	-	-	-												
LOYALTON	.60	*	*	*	.30	.12			.11		.07																					
MOJAVE	1.65	1.04	.17			.22					.21	.01																				
MT BALDY FC 85G	11.31	5.51	2.69	.11		2.00						.08																			T	.92
NEWHALL SOLEDAD FC32CE	3.69	1.40	.96		.31	1.02																										
PALOMA	3.11	1.43	.11		.04	1.30				T	.21	.02																				
PIEDRA BLANCA GRD STA	3.87	2.49			1.38																											
POSEY 3 E	3.78	.80	1.23	.23		1.06					.46																					
RANCHITA	3.32	1.37	1.43	.52																												
SANDBERG PTL FC130B	3.11	1.88	.10		.33	.69					.11																					

See Reference Notes Following Station Index

DAILY PRECIPITATION

CALIFORNIA
JUNE 1970
DELAYED DATA

Day of Month

Station	Total	1	2	3	4	5	6	7	8	9	10	11	12	13	14	15	16	17	18	19	20	21	22	23	24	25	26	27	28	29	30	31
[illegible]	[illegible]	[illegible]	[illegible]	[illegible]	[illegible]	[illegible]					.08																					
[illegible]	1.67	.17	.14		.03	.73																										
[illegible]	3.3[illegible]	.8[illegible]	.94	[illegible]	.0[illegible]	.88					.52																					
[illegible]	3.1[illegible]	.4[illegible]	.09		.74	1.48																										
[illegible]	.77	.3[illegible]	.05			.35																										
[illegible]	3.1[illegible]	[illegible]	.45		.70																											
[illegible]	4.0[illegible]	.19	.82			.63			T	T	.39																					
• • •																																
[illegible]																																
[illegible]	[illegible]													.01	.30	T				.01		.32						.13	.13			
[illegible]	[illegible]													.02	.81	.19					.22							.44	.23			
[illegible]	2.37											.27						.19											.08			
[illegible]	[illegible]																.15															
[illegible]	2.5[illegible]											.46						.21		.10	.03							.52	.26			
OCOTILLO WELLS	.0[illegible]																															
[illegible]	[illegible]																															
PAYNES CREEK	.6[illegible]														.15	.10		.05		.03				.16				.18				
[illegible]	.0[illegible]													T	T							T							.04			
SAN NICOLAS ISLAND	.0[illegible]																											.01				
SOMIS 3 NW	.0[illegible]																															
TOPANGA PATROL STA FC6	.00																															
TORRANCE	.0[illegible]																															
• • •																																
MAY 1970																																
BODIE	T						T		T																							
CHITTENDEN PASS	.0[illegible]																															
CULVER CITY	.0[illegible]																															
DEER CREEK FOREBAY	.4[illegible]									.20	.15		.05	.05																		
HARRY ENGLEBRIGHT DAM	T									T	T			T																		
INDEPENDENCE	.0[illegible]																									.03						
INYOKERN	.0[illegible]																															
RANCHITA	.0[illegible]																															
SAN NICOLAS ISLAND	T																									T	T	T				
SOMIS 3 NW	.00																															
WILDROSE RANGER STA	.00																															

CORRECTIONS

[illegible]	TABLE	DIVISION	STATION	CORRECTION
[illegible]	DAILY PRECIPITATION	SACRAMENTO DRAINAGE 02	RIO VISTA	TOTAL PRECIPITATION 1.06; 14TH .02; 15TH 1.02, 16TH .02
[illegible]	ALL TABLES	SACRAMENTO DRAINAGE 02	DEER CREEK POWER HOUSE	NAME SHOULD READ DEER CREEK FOREBAY
[illegible]	STATION INDEX	NORTHEAST INTERIOR BASINS 03	BODIE	TIME OF OBSERVATION SHOULD READ 8 A. M.
[illegible]	DAILY PRECIPITATION	SOUTH COAST DRAINAGE 06	PALOS VERDES EST FC43D	TOTAL PRECIPITATION 1.41, 6TH .04, 7TH 1.05, 10TH .16
[illegible]	DAILY PRECIPITATION	SOUTH COAST DRAINAGE 06	VAN MUYS	TOTAL PRECIPITATION .02; 9TH .02
[illegible]	TOTAL PRECIPITATION & DEPARTURE FROM NORMAL	SACRAMENTO DRAINAGE 02	RIO VISTA	TOTAL PRECIPITATION OCTOBER 1.06; ANNUAL TOTAL 22.44E
JANUARY [illegible] FEBRUARY 1970	EVAPORATION & WIND	NORTH COAST DRAINAGE 01	WILLOW CREEK 1 NW	WIND READINGS JANUARY 1 THROUGH FEBRUARY 28 MISSING
JANUARY THROUGH MARCH 1970	EVAPORATION & WIND	CENTRAL COAST DRAINAGE 04	NEWARK	DELETE WIND MOVEMENT READINGS
[illegible]	EVAPORATION & WIND	SAN JOAQUIN DRAINAGE 05	MANTECA	EVAPORATION 18TH .04; 19TH .04; TOTAL 1.54
[illegible]	CLIMATOLOGICAL DATA	NORTH COAST DRAINAGE 01	SANTA ROSA	TOTAL PRECIPITATION 3.17; DEPARTURE FROM NORMAL -1.98; NUMBER OF DAYS WITH .10 OR MORE 5
FEBRUARY 1970	STATION INDEX	CENTRAL COAST DRAINAGE 04	PARKFIELD 7 NNW	STATION CLOSED JUNE 1, 1969
FEBRUARY 1970	STATION INDEX	SAN JOAQUIN DRAINAGE 05	OSPITAL RANCH	STATION CLOSED NOVEMBER 1, 1969
FEBRUARY 1970	STATION INDEX	SAN JOAQUIN DRAINAGE 05	RAILROAD FLAT	STATION CLOSED NOVEMBER 1, 1969
[illegible]	STATION INDEX	SAN JOAQUIN DRAINAGE 05	SHEEPRANCH	STATION CLOSED NOVEMBER 1, 1969
FEBRUARY 1970	CLIMATOLOGICAL DATA	SAN JOAQUIN DRAINAGE 05	FIVE POINTS 5 SSW	GREATEST DAY OF PRECIPITATION .56 DATE 10TH; NUMBER OF DAYS WITH 1 INCH OR MORE MISSING
FEBRUARY 1970	DAILY PRECIPITATION	SAN JOAQUIN DRAINAGE 05	FIVE POINTS 5 SSW	AMOUNT ON 10TH .56
FEBRUARY 1970	DAILY PRECIPITATION	SOUTH COAST DRAINAGE 06	ACTON-HUBBARD RDFC261D	TOTAL PRECIPITATION 1.72; AMOUNT ON 9TH .30, 10TH .84, 11TH .14, 28TH .44
[illegible]	DAILY PRECIPITATION	SOUTH COAST DRAINAGE 06	CRYSTAL LAKE FC283C	TOTAL PRECIPITATION 7.79; AMOUNT ON 13TH .01; 14TH .01; 28TH 3.72
[illegible]	DAILY PRECIPITATION	SOUTH COAST DRAINAGE 06	ELIZABETH LAKE FC128B	TOTAL PRECIPITATION 3.98; AMOUNT ON 9TH .41; 11TH .27; 13TH .05; 15TH .05; 27TH T; 28TH 1.53
FEBRUARY 1970	DAILY PRECIPITATION	SOUTH COAST DRAINAGE 06	SAUGUS POWER PLANT	TOTAL PRECIPITATION 1.94; AMOUNT ON 10TH 1.13; 11TH .80
FEBRUARY 1970	DAILY PRECIPITATION	SOUTH COAST DRAINAGE 06	LOS ALAMOS	TOTAL PRECIPITATION 1.35; AMOUNT ON 28TH .75
FEBRUARY 1970	DAILY PRECIPITATION	SOUTHEAST DESERT BASINS 07	MORONGO VALLEY	TOTAL PRECIPITATION .78; AMOUNT ON 28TH ZERO
FEBRUARY 1970	DAILY PRECIPITATION	NORTH COAST DRAINAGE 01	SANTA ROSA	TOTAL PRECIPITATION 3.17; AMOUNT ON 28TH .28
[illegible]	DAILY PRECIPITATION	SOUTH COAST DRAINAGE 06	ACTON-HUBBARD RDFC261D	TOTAL PRECIPITATION 2.75; AMOUNT ON 1ST .88; 10TH .02
MARCH 1970	[illegible]	SOUTH COAST DRAINAGE 06	SANTA ANITA FERN FC432	TOTAL PRECIPITATION 4.40; AMOUNT ON 5TH 1.50; 30TH .25; 31ST .00
MARCH 1970	DAILY TEMPERATURE	SACRAMENTO DRAINAGE 02	GUNNIGAN	TOTAL PRECIPITATION MISSING, 1ST THROUGH 12TH MISSING
[illegible]	STATION INDEX	SACRAMENTO DRAINAGE 02	DEER CREEK P. H.	STATION CLOSED OCTOBER 31, 1969
APRIL 1970	STATION INDEX	SOUTH COAST DRAINAGE 06	BREA CITY	STATION CLOSED APRIL 1, 1970
[illegible]	DAILY PRECIPITATION	SOUTH COAST DRAINAGE 06	BREA CITY	DELETE PRECIPITATION DATA
[illegible]	EVAPORATION & WIND	CENTRAL COAST DRAINAGE 04	NACIMIENTO DAM	EVAPORATION 1ST THROUGH 30TH MISSING; TOTAL MISSING
APRIL 1970	ALL TABLES	CENTRAL COAST DRAINAGE 04	FORT ORD	DELETE ALL DATA; STATION CLOSED APRIL 1, 1970
APRIL 1970	CLIMATOLOGICAL DATA	[illegible]	LAKE ARROWHEAD	AVERAGE MINIMUM TEMPERATURE 30.8, AVERAGE 43.9; LOWEST 19, DATE 22D; TOTAL DEGREE DAYS 627; NUMBER OF DAYS WITH MINIMUM 32° OR UNDER 20
APRIL 1970	DAILY TEMPERATURE	[illegible]	LAKE ARROWHEAD	MINIMUM ON 10TH 40; AVERAGE MINIMUM 43.9
[illegible]	[illegible]	NORTH COAST DRAINAGE 01	WILLOW CREEK 1 NW	WIND MOVEMENT ON 29TH 7; 30TH [illegible]; 31ST 8; TOTAL 205; EVAPORATION ON 29TH .25; 30TH .25; 31ST .25; TOTAL 5.02
[illegible]	[illegible]	SACRAMENTO DRAINAGE 02	DEER CREEK FOREBAY	STATION ESTABLISHED NOVEMBER 12, 1969
[illegible]	STATION INDEX	SAN JOAQUIN DRAINAGE 05	[illegible] MEADOW	STATION CLOSED OCTOBER 1, 1968
[illegible]	[illegible]	SACRAMENTO DRAINAGE [illegible]	TALBOT CAMP	STATION CLOSED OCTOBER 8, 1968

See Reference Notes Following Station Index

DAILY TEMPERATURES

Station		Day of Month 1	2	3	4	5	6	7	8	9	10	11	12	13	14	15	16	17	18	19	20	21	22	23	24	25	26	27	28	29	30	31	Average
* * *																																	
NOVEMBER 1969																																	
COVELO	MAX	74	75	75	76	57	58	57	55	61	62	65	72	70	71	68	63	53	53	58	56	62	61	55	60								63.2
	MIN	33	35	37	39	43	43	39	43	30	30	32	34	33	34	37	39	21	23	23	20	23	27	25	25								32.0
ORANGE COVE	MAX	82	82	88	82	84	72	59	67	69	64	68	74	76	76	74	65	66	62	64	69	69	67	65	68	67	64	67	63	65	66		70.1
	MIN	43	43	43	46	43	51	40	47	36	39	40	43	43	44	49	49	40	33	33	34	34	32	35	32	32	33	32	32	32	31		38.8
VISTA 2 NNE	MAX	86	85	80	75	70	66	66	66	70	73		83	83	74	63	66	69	72	79	78	72	72	78	80	82	80	83	79	77	71		75.1
	MIN	50	50	44	47	52	54	51	45	48	49		54	57	53	57	53	45	40	43	51	42	40	43	48	54	51	53	49	50	48		49.0
* * *																																	
DECEMBER 1969																																	
SAN NICOLAS ISLAND	MAX	73	77	78	67	69	60	59	58	58	59	59	61	64	63	62	59	60	60	60	60	60	59	60	60	60	58	54	57	58	57	64	61.7
	MIN	49	55	52	52	49	47	50	50	51	47	47	51	45	48	45	46	47	50	53	55	52	50	49	52	51	50	44	43	43	38	43	48.5
VISTA 2 NNE	MAX	76	79	74	69	68	69	66	62	63	64	61	73	75	72	69	68	66	62	64	69	64	66	64	64	65	62	60	58	62	63	67	66.6
	MIN	46	52	54	47	50	41	41	42	46	43	42	43	42	38	39	40	42	45	50	52	49	50	46	44	45	45	34	36	42	32	33	43.6
* * *																																	
JANUARY 1970																																	
ALDERPOINT	MAX	54	54	56	54	47	53	39	57	56	56	53	52	56	59	58	53	59	57	61	58	56	58	59	58	54	53	54	50	53	53	56	54.7
	MIN	31	27	25	25	26	24	24	36	48	47	43	44	45	49	46	45	50	49	49	48	47	55	54	48	45	47	43	36	32	31	39	40.6
ALPINE	MAX	64	58	60	56	61	70	69	69	68	58	57	62	59	60	61	61	59	65	65	67	70	69	78	65	64	69	63	70	73	70	67	64.7
	MIN	35	46	30	34	30	33	40	41	41	46	44	50	45	43	51	51	51	41	40	44	46	46	48	44	41	45	44	39	52	41	37	42.5
AVALON PLEASURE PIER	MAX	58	56	49	55	56	54	55	58	56	68	65	66	64	65	63	63	64	66	67	67	68	65	65	64	63	65	64	66	65	64	64	62.2
	MIN	48	43	41	43	44	40	42	45	53	55	54	56	56	54	56	54	52	53	52	54	53	51	54	55	54	54	53	55	55	54	54	51.2
FOREST GLEN	MAX	40			40	36	38	38	40	41	44	45	47	48	52	49	47	50	52	55	52	52	53	57	53	47	48	49	43	44	42	48	46.6
	MIN	22			16	17	16	22	32	35	36	37	35	41	44	40	41	43	44	44	37	38	46	48	39	38	40	36	29	25	27	31	34.4
MARICOPA	MAX	53	53	59	52	54	48		62	67	70	63	55	64	63		64	63	67	62	68	68	71		74	66	63	63	62	55	62		61.9
	MIN	29	29	29	29	29	24		35	45	48	46	43	44	48		43	49	45	47	51	49	52		47	39	42	41	36	33	35		40.3
MARTINEZ WATER PLANT	MAX	56	57	51	51	51	51	47	48	52	59	61	53	62	62	63	62	65	63	61	60	62	63	68	64	60	61	64	59	57	56	57	58.3
	MIN	34	38	30	31	28	34	37	40	44	47	48	49	50	55	47	48	54	51	50	51	55	59	52	42	41	43	45	35	36	40	39	43.6
* * *																																	
FEBRUARY 1970																																	
AVALON PLEASURE PIER	MAX	68	67	69	69	58	67	68	67	65	65	61	65	62	63	63	63	63	65	70	63	57	52	64	64	70	68	58	59				64.0
	MIN	55	56	58	53	54	55	54	57	60	58	58	56	58	53	53	47	55	57	61	47	47	45	52	45	45	52	50	45				53.1
BEAUMONT PUMPING PLANT	MAX	65	65	64	69	70	65	70	76	75	68	55	58	57	55	66	67	42	57	65	58	62	60	64	66	67	66	66	67				63.8
	MIN	34	36	37	38	38	36	35	45	45	45	39	39	37	40	38	39	33	31	32	35	36	33	36	43	43	43	43	43				38.3
FORT BRAGG AVIATION	MAX	54	57	60	58	58				63	65	65	59	60	60	64	55	60	60	62	59	60	60	58	75	69	66	63	63				61.3
	MIN		42	34		41				42	46	45	48	43	42	45	44	42	35	32	31	32	34	36	43	47	41	40	45				40.4
MARKLEY COVE	MAX	59	62	64	59	64	57	60	65	67	66	60	61	58	56	57	56	57	55	59	62	66	66	65	60	62	68	69	69				61.8
	MIN	39	37	35	35	38	41	39	39	40	44	46	48	45	41	41	44	40	35	36	37	32	34	32	32	38	38	39	39				38.7
ORANGE COVE	MAX	57	55	64	60	62	65	60	65	64	64	66	68	65	58	62	69	74	60	55	60	63	65	63	68	76	71	74	70				64.4
	MIN	37	37	32	39	37	39	37	36	43	46	52	47	45	48	37	39	43	33	33	33	45	36	37	40	40	38	41	49				40.0
PALO ALTO JR. MUSEUM	MAX	59	62	64	62	62	58	63	65	69	69	65	68	65	62	60	56	65	60	61	63	65	66	63	65	74	70	72	67				64.3
	MIN	45	37	38	40	42	45	40	41	47	49	49	52	49	47	41	34	42	39	41	35	40	37	37	36	40	41	39	48				41.8
VISTA 2 NNE	MAX	66	72	76	68	67	70	82	85	75	67	65	63	62	63	74	73	67	71	71	72	68	67	73	74	82	73	69	61				70.6
	MIN	40	42	43	48	43	40	46	47	53	55	54	47	47	48	42	43	45	38	46	40	40	39	42	45	50	50	44	52				45.3
* * *																																	
MARCH 1970																																	
AVALON PLEASURE PIER	MAX	62	63	59	60	59	55	55	55	60	64	60	61	58	65	69	68	65	65	67	64	66	66	65	66	57	62	72	72	69	68	68	63.4
	MIN	44	42	42	41	41	40	40	39	39	39	37	38	39	40	40	41	39	37	38	39	40	41	40	41	42	43	47	50	49	52	53	41.7
CLAREMONT POMONA COL	MAX	55	53	57	59	55	62	72	71	63	62	60	63	69	77	82	79	77	68	68	69	72	74	82	80	74	74	72	73	70	64	61	68.3
	MIN	49	47	44	43	38	40	45	42	46	43	41	42	48	53	48	50	46	47	41	40	46	49	50	48	48	46	45	44	44	49	41	45.3
LONG BEACH PUB SVC	MAX																				76	74	71	79	72	69	68	75	73	68	68	70	
	MIN																				47	41	49	48	52	55	55	51	49	52	55	49	
MOJAVE	MAX	52	59	52	55	51	59	63	69	60	60	49	61	66	72	75	70	70	60	57	58	65	72	75	76	79	76	71	67	68	63	58	64.1
	MIN	41	40	39	36	36	33	34	38	46	39	40	43	41	50	49	39	47	34	32	33	38	37	39	49	47	50	42	37	40	47	40	40.5
POSEY 3 E	MAX	38	40	38	41	39			50	49	45	46	52	63	64	65	65	63	62	58	53	55	56	57	59	61	60	59	61	63	63	64	54.8
	MIN	30	31	24	29	25			31	30	25	26	28	34	34	35	33	30	27	26	25	26	26	28	29	31	30	31	29	32	31	33	29.3
SAN NICOLAS ISLAND	MAX	61	58	60	56	57	66	68	60	58	60	59	64	75	69	70	73	62	65	65	71	66	66	66	67	62	61	73	65	63	60	64	64.2
	MIN	51	45	46	47	45	47	49	49	50	50	50	52	50	53	53	53	52	49	50	51	51	47	47	46	52	50	48	51	52	50	49	49.5
THREE RVRS EDISON PH 2	MAX	57	57	56	57	51	67	68	68	62	61	60	66	66	76	73	73	73	62	66	67	70	70	75	76	77	78	76	72	73	68	66	67.3
	MIN	45	43	41	39	35	32	36	40	42	42	35	37	42	43	43	42	42	40	36	35	35	39	40	42	46	46	40	40	40	38	33	39.6
TRONA	MAX	60	67	69	58	63	69	72	70	75	64	65	70	78	79	80	81		77	73	72	75	76	82	86	78	78	84	71	76	74	62	72.8
	MIN	52	44	40	37	44	44	44	48	46	27	37	40	44	46	46	44	46		39	41	40	41	42	43	49	47	48	42	47	47	43	43.3
YOSEMITE PARK HEADQTRS	MAX	52	48	47	54	40	54	66	67	59	56	53	59	67	75	75	72	71	70	64	65	68	72	75	78	79	78	74	72	76	68	57	64.9
	MIN	32	31	28	26	25	26	26	28	27	27	28	29	30	34	29	29	30	32	30	26	26	28	32	38	40	36	33	31	28	26	26	29.6

See Reference Notes Following Station Index

DAILY TEMPERATURES

Continued

Station		Day of Month 1	2	3	4	5	6	7	8	9	10	11	12	13	14	15	16	17	18	19	20	21	22	23	24	25	26	27	28	29	30	31	Average
* * *																																	
APRIL 1970																																	
SAN NICOLAS ISLAND	MAX	69	66	70	74	78	67	66	63	71	72	63	71	57	57	56	60	58	59	60	61	58	59	65	63	68	60	55	56	62	65		63.4
	MIN	51	48	46	49	53	48	49	47	49	52	51	50	48	48	48	48	46	50	50	48	48	47	45	49	49	49	47	46	47	48		48.5
TORRANCE	MAX	72	74	70	83	83	79	68	70	71	79	77	74	67	60	68	61	63	67	67	70	67	65	67	72	75	74	64	62	67	71		70.2
	MIN	46	45	46	48	50	50	51	49	50	51	53	50	55	49	42	48	48	46	49	52	50	41	44	45	49	50	52	48	40	46		48.1
* * *																																	
MAY 1970																																	
BODIE	MAX	58	64	65	60	63	46	50	53	53	45	45	53	58	59	74	76	71	67	57	58	66	68	66	61	67	70	63	66	67	66	73	61.5
	MIN	11	15	13	12	12	16	10	12	-11	-13	10	22	28	28	17	21	31	25	28	21	24	21	35	32	23	21	23	23	23	32	32	19.6
CULVER CITY	MAX	81	86	94	86	75	65	65	68	70	68	68	68	72	79	93	86	78	77	74	72	70	72	70	71	69	65	70	71	70	71	70	74.0
	MIN	50	56	60	50	58	53	51	50	55	55	51	51	52	55	59	56	54	52	56	54	54	54	57	58	60	59	59	59	55	55	54	54.9
DEER CREEK FOREBAY	MAX	64	72	75	76	75	67	54	60	49	50	44	52	53	60	75	84	84	74	75	68	66	76	77	64	84	82	80	69	73		80	68.7
	MIN	42	57	47	50	48	37	33	39	43	32	34	32	36	43	53	55	54	53	49	41	43	50	48	54	54	53	52	46	45		50	45.8
INDEPENDENCE	MAX	71			81	80	81	72	72			82	78	75	82	85			93	90	85	80	84		92		83	88	86				
	MIN	41			41	45	32	40	44			40	42	49	54	51			51	55	53	52	52			51	52	55	55				
INYOKERN	MAX	80	82	87	88	87	83	78	82	85	83	79	80	84	88	91	97	98	97	93	86	89	94	96	94	88	94	93	91	94	97	97	88.9
	MIN	45	41	45	47	50	51	39	43	57	56	48	49	53	57	67	60	57	59	68	59	51	54	57	61	62	57	56	57	57	58	71	54.6
SAN NICOLAS ISLAND	MAX	78	84	84	72	62	62	60	64	62	63	62	65	64	82	95	100	85	72	66	62	64	65	64	63	63	62	61	63	65	67	68	69.3
	MIN	47	58	47	45	49	52	50	53	53	52	51	52	55	54	63	62	52	50	52	52	52	52	53	55	55	56	55	54	52	50	55	52.8
WILDROSE RANGER STA	MAX	68	74	76	76	76	74	67	70	72	76	78	77	78	76	82	88	88	86	85	78	80	86	86	86	78	85	84	84	84	89	88	79.8
	MIN	44	46	44	52	49	50	46	49	51	55	55	44	54	56	60	51	57	67	58	49	52	55	56	60	52	56	56	56	54	56	67	53.5

EVAPORATION AND WIND

Station		Day Of Month 1	2	3	4	5	6	7	8	9	10	11	12	13	14	15	16	17	18	19	20	21	22	23	24	25	26	27	28	29	30	31	Total or Avg.
* * * FEBRUARY 1970																																	
BEAUMONT PUMPING PLANT	EVAP	.08	.06	.08	.12	.14	.12	.14	.12	.14	.10	.00	.00	.06	.06	.12	.12	.10	.08	.15	.12	.14	.14	.14	.10	.16	.16	.14	.14				3.03
	WIND	18	29	24	29	13	23	46	7	37	14	32	10	26	10	*	*	93	41	-	-	7	17	15	15	17	15	21	25				6298
	MAX	63	59	59	60	60	69	68	67	65	59	54	59	60	58	65	65	67	60	62	59	61	64	63	65	67	67	67	67				62.8
	MIN	35	38	38	38	38	38	36	38	44	47	46	43	42	40	38	38	38	37	35	35	38	38	38	38	38	38	38	38				38.8
MARKLEY COVE	EVAP	.04	.06	.07	.04	.05	.04	.04	.06	.04	.05	.02	.03	.00	.04	.05	.05	.07	.00	.16	.15	.10	.10	.09	.08	.09	.08	.11	.04				1.75
	WIND	34	36	36	27	27	22	24	23	15	31	14	23	59	34	22	32	79	51	81	66	38	43	37	41	42	30	38	27				1032
	MAX	53	60	59	57	61	58	60	61	60	57	56	61	63	55	60	58	53	52	59	62	63	61	62	60	64	65	66	65				59.7
	MIN	37	37	37	37	41	43	43	40	40	45	46	48	46	44	43	43	40	37	36	36	36	44	36	35	41	41	42	42				40.6
* * * MARCH 1970																																	
MOJAVE	EVAP	-	-	-	-	-	-	-	-	-	-	-	-	-	-	-	-	-	-	-	.25	.30	.27	.27	.28	.39	.30	.49	.39	.42	.31	.30	-
	WIND	-	72	151	109	108	64	26	69	151	147	183	149	29	22	148	63	136	144	111	68	*	*	183	62	102	81	182	87	114	100	90	30498
	MAX	-	-	-	-	-	-	-	-	-	-	-	-	-	-	-	-	-	-	-	-	70	70	78	77	77	79	74	71	72	70	69	-
	MIN	-	-	-	-	-	-	-	-	-	-	-	-	-	-	-	-	-	-	-	-	41	42	42	48	47	49	39	42	43	43	39	-

SNOWFALL AND SNOW ON GROUND

Station		Day of month 1	2	3	4	5	6	7	8	9	10	11	12	13	14	15	16	17	18	19	20	21	22	23	24	25	26	27	28	29	30	31
* * * MARCH 1970																																
BIG BEAR LAKE DAM //	SNOWFALL	-	-	-	-	-	-	-	-	-	-	-	-	-	-	-	-	-	-	-	-	-	-	-	-	-	-	-	-	-	-	-
	SN ON GND	20	10	-	-	12	-	-	-	-	1																					
YOSEMITE PARK HEADQTRS	SNOWFALL					7.0					1.2																					
	SN ON GND	2	1			7					1																					

See Reference Notes Following Station Index

STATION INDEX

CALIFORNIA
JUNE 1970

STATION	INDEX NO.	DIVISION	COUNTY	DRAINAGE	LATITUDE	LONGITUDE	ELEVATION	TEMP.	PRECIP	EVAP.	SPECIAL	OBSERVER
ACTON-HUBBARD RDFC2610	0014	06	LOS ANGELES	29	34 30	118 15	3200		5P		C	MRS SADIE TAYLOR
ADELANTO	0024	07	SAN BERDINO	15	34 35	117 25	2845		5S			FRANK EBERT
ADIN RANGER STATION	0029	02	MODOC	21	41 12	120 57	4195	5P	5P			U S FOREST SERVICE
ALAMO 1 N	0064	04	CONTRA COSTA	4	37 52	122 02	410		7A			FRANK J CUZZILLO
ALDERPOINT	0088	01	HUMBOLDT	7	40 10	123 37	460	8A	8A			MRS BARBARA WILLBURN
ALDER SPRINGS	0093	02	GLENN	23	39 40	122 42	4440				S	U S ARMY ENGINEERS
ALISO CN OAT MT FC 446	0115	06	LOS ANGELES	13	34 19	118 33	2367		5P		C	GETTY OIL CO.
ALPINE	0136	06	SAN DIEGO	33	32 50	116 46	1735	5P	5P		C	ALPINE FIRE DEPT
ALTADENA	0144	06	LOS ANGELES	13	34 11	118 08	1127		5P			RUBIO CANYON LGW ASN
ALTURAS RANGER STATION	0161	02	MODOC	21	41 29	120 32	4365	8A	8A		C H	U S FOREST SERVICE
AMBOY	0176	01	SAN BERDINO	6	34 34	115 45	635				C	STATE DIV OF HWYS
ANGIOLA	0204	05	TULARE	9	35 59	119 29	205		8A			ANGIOLA ELEV & WHSE
ANGWIN PAC UNION COL	0212	01	NAPA	17	36 34	122 26	1815	8A	8A		C	PACIFIC UNION COL
ANTIOCH FIBREBOARD ML	0227	05	CONTRA COSTA	27	38 01	121 46	28	10A	10A			FIBREBOARD CORPORATION
ANTIOCH PUMPING PL 3	0232	05	CONTRA COSTA	27	37 59	121 44	60	8A	8A	8A		U S BUR RECLAMATION
ANZA	0235	06	RIVERSIDE	33	33 33	116 40	3925		8A			CALIF DIV OF FORESTRY
APACHE CAMP	0239	06	VENTURA	30	34 52	119 20	4965				C	KERN CO ROAD CAMP
APPLE VALLEY	0244	07	SAN BERDINO	15	34 31	117 13	2935		4P			APPLE VALLEY RANCHOS
ARROYO GRANDE	0320	04	SN LUIS OBPO	4	35 07	120 34	105		8A			COUNTY ROAD DEPT
ARROYO SECO	0322	04	MONTEREY	24	36 14	121 29	800				C	MRS. CHRISTY GIACOMAZZI
ARROYO SECO RS FC 508D	0327	06	LOS ANGELES	13	34 13	118 10	1220		5P			U S FOREST SERVICE
ASH MOUNTAIN	0343	05	TULARE	9	36 29	118 50	1708	8A	8A		H	U S NAT PARK SERVICE
ATLAS ROAD DUTRA	0368	01	NAPA	17	38 26	122 15	1660				C	MRS. GLADYS A. DUTRA
ATWELL	0374	05	TULARE	9	36 28	118 40	6480				S	CORPS OF ENGINEERS
AUBERRY 1 NW	0379	05	FRESNO	27	37 05	119 30	2140	5P	5P			STANLEY TOPHAM
AUBURN	0383	02	PLACER	1	38 54	121 04	1292	7A	7A			RAYMOND D. MILES
AVALON PLEASURE PIER	0395	06	LOS ANGELES	33	33 21	118 19	25	8A	8A			BRUCE PONCEL
AVILA BEACH	0403	04	S LUIS OBISP	4	35 10	120 44	32	4P				MRS MARSHALL C ELLIS
AZUSA CITY PARK FC143B	0410	06	LOS ANGELES	26	34 08	117 54	610		8A			AZUSA CITY PARK
BADGER R	0422	05	TULARE	9	36 38	119 01	3030				C	MRS LUCILLE E WEDDLE
BADGER PASS R	0425	05	MARIPOSA	14	37 40	119 40	7300				S	U S NAT PARK SERVICE
BAKER	0436	07	SAN BERDINO	6	35 16	116 04	940				C	L E METHENY
BAKER 9 NNW	0437	07	SAN BERDINO	6	35 23	116 07	1045	8A	8A			L A WTR & PWR DEPT
BAKERSFIELD WB AIRPORTR	0442	05	KERN	10	35 25	119 03	475	MID	MID		C	U S WEATHER BUREAU
BALCH POWER HOUSE	0449	05	FRESNO	11	36 55	119 05	1720	4P	4P		C	P G & E COMPANY
BALL MOUNTAIN LOOKOUT	0468	02	TEHAMA	23	39 56	122 47	6500				S	U S WEATHER BUREAU
BARRETT DAM	0514	06	SAN DIEGO	33	32 41	116 40	1623	7A	7A			SAN DIEGO WATER DEPT
BARSTOW	0519	07	SAN BERDINO	15	34 54	117 02	2162	4P	4P			BARSTOW FIRE DISTRICT
BARTON FLAT	0534	05	FRESNO	11	36 49	118 53	3760				S	CORPS OF ENGINEERS
BATES RIDGE	0543	06	SNTA BARBARA	30	34 55	119 55	5165				S	U S WEATHER BUREAU
BEARTRAP MEADOW	0596	05	TULARE	9	36 41	118 52	6800				S	CORPS OF ENGINEERS
BEAUMONT	0606	06	RIVERSIDE	28	33 56	116 58	2613		8A		C	BEAUMONT IRRIG DIST
BEAUMONT PUMPING PLANT	0607	06	RIVERSIDE	28	33 59	116 58	3045	7A	7A	7A		BEAUMONT IRRIG DIST
BEAUMONT 1 E	0609	07	RIVERSIDE	6	33 56	116 58	2605	4P	4P			U S WB OBSERVER
BEEHIVE MEADOW	0617	05	TUOLUMNE	37	38 00	119 47	6500				S	HETCH HETCHY WTR SUP
BEL AIR FC 10 B	0619	06	LOS ANGELES	33	34 05	118 27	585		5P		C	A. S. PORTER
BEN LOMOND NO 3	0677	04	SANTA CRUZ	4	37 05	122 04	720	5P	5P			WESLEY C. THOMPSON
BENTON INSPECTION STA	0684	07	MONO	19	37 51	118 29	5461		MID			BUR.OF PLT.QUARANTINE
BERKELEY	0693	04	ALAMEDA	4	37 52	122 15	299	8P	MID		C	UNIVERSITY OF CALIF
BERRYESSA LAKE	0705	02	NAPA	23	38 33	122 14	460	8A	8A	8A		HARVEY O FRYER
BESWICK 7 S	0715	01	SISKIYOU	12	41 52	122 14	6140				S	U S WEATHER BUREAU
BIEBER	0731	02	LASSEN	21	41 07	121 08	4125				C	CALIF DIV OF FORESTRY
BIG BAR RANGER STATION	0738	01	TRINITY	35	40 45	123 15	1260	8A	8A		H	U S FOREST SERVICE
BIG BEAR LAKE	0741	06	SAN BERDINO	28	34 15	116 55	6745	5P	5P			BIG BEAR LK FIRE DIST
BIG BEAR LAKE DAM	0742	06	SAN BERDINO	28	34 14	116 58	6815		7A		C H	BEAR VALLEY MUT WTR CO
BIG BEND RANGER STA	0747	02	PLACER	39	39 18	120 31	5739		8A			U S FOREST SERVICE
BIG DALTON DAM FC223BE	0758	06	LOS ANGELES	26	34 10	117 49	1575		5P			GERALD M THRASHER
BIG PINE CREEK	0757	07	INYO	19	37 08	118 29	10060				S	DEPT WATER RESOURCES
BIG PINES PARK FC 83B	0779	07	LOS ANGELES	6	34 23	117 41	6862		5P		C	U S FOREST SERVICE
BIG SUR STATE PARK	0790	04	MONTEREY	4	36 15	121 47	235		8A			STATE PARK SERVICE
BIG TUJUNGA DAM FC46DE	0798	06	LOS ANGELES	13	34 18	118 11	2317		5P			LOS ANGELES CO FCD
BIRMINGHAM GEN HOSP	0818	06	LOS ANGELES	13	34 11	118 30	722				C	CORPS OF ENGINEERS
BISHOP CREEK INTAKE 2 R	0819	07	INYO	19	37 15	118 35	8154		MID			SO. CALIF. EDISON CO
BISHOP WB AIRPORT R	0822	07	INYO	19	37 22	118 22	4108	MID	MID		C HJ	U S WEATHER BUREAU
BISHOP UNION CARBIDE	0824	07	INYO	19	37 22	118 43	9390	3P	3P			CLOSED 5670
BLACK MOUNTAIN 2 SW	0850	04	SANTA CLARA	4	37 18	122 10	2330		9A			MRS MARY INCERPI
BLACKS MOUNTAIN R	0867	02	LASSEN	21	40 46	121 12	7100				S	U S WEATHER BUREAU
BLACKWELLS CORNER 2WNW	0875	05	KERN	10	35 37	119 54	710	5P	5P			BERRENDA MESA WATER D.
BLUE CANYON WB AIRPORTR	0897	02	PLACER	39	39 17	120 42	5280	MID	MID		C HJ	U S WEATHER BUREAU
BLUE CREEK MTN 10	0900	01	DEL NORTE	12	41 24	123 46	4808				S	U S WEATHER BUREAU
BLYTHE	0924	07	RIVERSIDE	5	33 37	114 36	268	4P	8A			STATE DIV OF FSTRY
BLYTHE 7 W	0925	07	RIVERSIDE	5	33 37	114 43	390				C	STATE DIV OF FSTRY
BLYTHE FAA AIRPORT	0927	07	RIVERSIDE	5	33 37	114 43	395	MID	MID			FED AVIATION AGENCY
BOARD CAMP MOUNTAIN	0929	01	HUMBOLDT	25	40 42	123 42	4500				S	STATE OF CALIFORNIA
BOCA	0931	03	NEVADA	36	39 23	120 06	5575	8A	8A	8A	H	RONALD KIRBY
BODIE	0943	03	MONO	38	38 13	119 01	8370	8A	8A			BODIE HISTORICAL ST PK
BONITA	0968	06	SAN DIEGO	33	32 40	117 02	105	5P	5P			ERIC H. LOOS
BOONVILLE MNTNC STA	0973	01	MENDOCINO	17	39 01	123 22	342		8A			STATE DIV OF HWYS
BORON	0979	07	KERN	6	35 00	117 39	2460				C	KERN CO FIRE DEPT
BORREGO DESERT PARK	0983	07	SAN DIEGO	6	33 16	116 25	765	8A	9A		C	CAL DIV BEACH & PKS
BOULDER C LOCATELLI R	1005	04	SANTA CRUZ	4	37 09	122 12	2175				C	VINCENT D LOCATELLI
BOULEVARD NO. 2	1010	07	SAN DIEGO	6	32 40	116 18	3600		6P			MEYER'S TRAILER RANCH
BOUQUET CANYON	1013	06	LOS ANGELES	29	34 35	118 22	3055		MID			L A WTR & PWR DEPT
BOWMAN DAM	1018	02	NEVADA	39	39 27	120 39	5347	4P	4P		C	NEVADA IRRIG DIST
BRADLEY	1034	04	MONTEREY	24	35 52	120 48	540		8A			STATE DIV OF FSTRY
BRANNAN ISLAND	1043	02	SACRAMENTO	23	38 07	121 42	30	8A	8A	8A		CALIF DIV BEACHES-PARKS
BRANSCOMB 3 NNW	1046	01	MENDOCINO	7	39 42	123 39	1455		8A			MRS. DOROTHY F. JACK
BRAWLEY 2 SW	1048	07	IMPERIAL	6	32 57	115 33	-100	9A	9A		G	AGR RESEARCH SERVICE
BRAY 10 WSW	1050	01	SISKIYOU	12	41 34	122 08	5759				S	U S WEATHER BUREAU
BREA CITY	1056	06	ORANGE	26	33 56	117 54	383		8A			CLOSED 4/1/70
BREA DAM	1057	06	ORANGE	26	33 53	117 56	275				C	CORPS OF ENGINEERS
BRENTWOOD 6 SW	1060	05	CONTRA COSTA	27	37 53	121 46	325				C	VERNON R CAKEBREAD
BRIDGEPORT	1072	03	MONO	38	38 15	119 14	6470	5P	5P		H	ROBERT W. SANDY
BRIDGEPORT RANGER STA	1076	03	MONO	38	38 17	119 17	6560				C	U S FOREST SERVICE
BRIDGEVILLE 4 NNW	1080	01	HUMBOLDT	7	40 32	123 49	2050		8A			MRS ALBERT R HUNT
BROCKWAY SUMMIT	1096	03	PLACER	36	39 16	120 04	7200				S	CORPS OF ENGINEERS
BROOKS FARNHAM RANCH	1112	02	YOLO	23	38 46	122 09	294	11A	11A		C	MRS JOYCE A FARNHAM
BRUSH CREEK	1130	02	BUTTE	8	39 41	121 20	3560		8A		C	U S FOREST SERVICE
BRUSHY SPRGS GUARD STA	1133	02	PLACER	1	39 00	120 35	4880				S	DEPT. OF WATER RESOURCE
BRYSON	1142	04	MONTEREY	24	35 48	121 06	925				C	ERNEST A WEFERLING
BUCKHORN	1149	02	SHASTA	21	40 52	121 51	3800		3P			MRS. ANNA HOWE
BUCKS CREEK PH	1159	02	PLUMAS	8	39 55	121 20	1760		2P			P G & E COMPANY
BUCKS LAKE	1161	02	PLUMAS	8	39 54	121 12	5200				C	U. S. WEATHER BUREAU
BUENA VISTA	1170	04	SAN BENITO	20	36 46	121 11	1640				C	RANCHO QUIEN SABE
BURBANK FD FC226 B	1192	06	LOS ANGELES	13	34 11	118 18	680		5P			R. V. CHRISTOFFERSEN
BURBANK VALLEY PMP PLT	1194	06	LOS ANGELES	13	34 11	118 21	655	5P	5P		C	BURBANK PUBLIC SERVICE
BURLINGAME	1206	04	SAN MATEO	4	37 35	122 21	10	4P	4P	4P		B WASTE WTR TRMT PL
BURNEY	1214	02	SHASTA	21	40 53	121 40	3127	8A	8A			MRS RUTH C ESTES
BURNT RANCH 1 S	1215	01	TRINITY	35	40 48	123 28	2150		8A			PAUL F KAUT
BURTON RANCH	1216	04	CONTRA COSTA	4	37 52	122 05	560		8A			MRS M A R STIRTON
BUTTE LAKE	1237	02	LASSEN	23	40 34	121 18	6060				S	LASSEN VOLCANIC NATL PK
BUTTONWILLOW	1244	05	KERN	10	35 24	119 28	269	8A	8A			BUENA VISTA W S DIST
CABAZON	1250	07	RIVERSIDE	6	33 55	116 47	1800		5P			WILLARD HAGER
CACHUMA DAM	1253	06	SNTA BARBARA	32	34 35	119 59	781	9A	9A	9A	C	U S BUR RECLAMATION
CAJON WEST SUMMIT	1272	07	SAN BERDINO	6	34 23	117 34	4780				C	SAN BERDINO CO FCD
CALAVERAS BIG TREES	1277	05	CALAVERAS	2	38 17	120 19	4696	8A	8A		H	CAL DIV BEACH & PKS
CALAVERAS RANGER STA	1280	05	CALAVERAS	34	38 12	120 22	3343				C	U S FOREST SERVICE
CALAVERAS RESERVOIR	1281	04	ALAMEDA	11	37 29	121 49	805		7A			S F WATER DEPT
CALEXICO 2 NE	1288	07	IMPERIAL	6	32 41	115 28	12		5P			IMPERIAL IRRIG DIST
CALISTOGA	1312	01	NAPA	17	38 35	122 35	364		6P			CITY OF CALISTOGA
CALLAHAN RANGER STA	1316	01	SISKIYOU	12	41 18	122 48	3136	5P	5P			U S FOREST SERVICE
CAMEL PEAK	1348	02	PLUMAS	8	39 43	121 06	5560				S	CALIF DEPT WATER RESR
CAMP ANGELUS	1369	06	SAN BERDINO	28	34 09	116 59	5770				C	STATE DIV OF HWYS
CAMP HI HILL OPIDS 57E	1404	06	LOS ANGELES	26	34 15	118 06	4250		5P			L.B. UNIFIED SCH DIST.
CAMPO	1424	06	SAN DIEGO	33	32 37	116 28	2630	5P	5P			ARCHIE C LEACH
CAMP PARDEE	1428	05	CALAVERAS	16	38 15	120 51	658	8A	8A	8A	C	E BAY MUN UTL DIST
CAMP PIONEER SKI SHLTR	1433	02	SIERRA	39	39 38	120 34	5565				S	U S FOREST SERVICE
CAMP SIX LOOKOUT	1456	01	DEL NORTE	17	41 50	123 52	3700				S	STATE OF CALIFORNIA
CAMPTONVILLE RS	1462	02	YUBA	39	39 27	121 03	2755		8A		C	U S FOREST SERVICE
CANBY 11 SW	1475	02	MODOC	21	41 22	121 03	4500		5P			ELMER J. EBERSOLE
CANBY RANGER STATION	1476	02	MODOC	21	41 27	120 52	4312		3P			U S FOREST SERVICE
CANOGA PARK PIERCE COL	1484	06	LOS ANGELES	13	34 11	118 34	790	4P	4P			L A PIERCE COLLEGE
CANTIL	1488	07	KERN	6	35 18	117 58	2010	6P	6P			POSTMASTER
CANYON DAM	1497	02	PLUMAS	8	40 10	121 05	4555	5P	5P		H	P G & E COMPANY
CARBON CANYON GILMAN	1518	06	ORANGE	26	33 55	117 47	1625				C	CORPS OF ENGINEERS
CARBON CANYON WORKMAN	1520	06	SAN BERDINO	26	33 58	117 47	1180				C	CORPS OF ENGINEERS
CARIBOU POWER HOUSE	1522	02	PLUMAS	8	40 05	121 09	2986		4P			P G & E COMPANY
CARMEL VALLEY	1534	04	MONTEREY	4	36 29	121 44	425	5P	5P			A A COLLINS JR
CARPINTERIA RESERVOIR	1540	06	SANTA BARBAR	33	34 24	119 29	385				C	COUNTY OF SANTA BARBARA
CASTLE ROCK RAD LAB	1583	05	SAN JOAQUIN	27	37 38	121 30	515		8A			LAWRENCE RAD LAB
CATHEYS VY BULL RUN RH	1588	05	MARIPOSA	27	37 24	120 03	1425	9A	9A		C	WM H ALLISON
CAZADERO	1602	01	SONOMA	22	38 32	123 08	1040		5P			MISS HAZEL L BOROTRA
CECILVILLE 5 SE	1606	01	SISKIYOU	12	41 06	123 03	2980	6P	6P			MRS. RUBY L. ROSE
CEDARVILLE	1614	03	MODOC	18	41 32	120 10	4670	8A	8A			U S SOIL CON SERVICE
CENTERVILLE PH	1624	02	BUTTE	23	39 47	121 40	522	4P	4P			P G & E COMPANY
CHAGOOPA	1647	05	TULARE	10	36 30	118 27	10340				S	U S ARMY ENGINEERS
CHALLENGE RANGER STA	1653	02	YUBA	39	39 29	121 13	2560		8A			U S FOREST SERVICE
CHAMPS FLAT WEST MDW	1656	02	LASSEN	18	40 42	120 58	5590				S	DWR-NORTHERN DIST
CHATSWORTH FC24F	1680	06	LOS ANGELES	13	34 15	118 36	948		5P			MRS. PAUL NEWTON
CHATSWORTH RESERVOIR	1682	06	LOS ANGELES	13	34 14	118 37	906				C	CORPS OF ENGINEERS
CHERRY VALLEY DAM	1697	05	TUOLUMNE	37	37 58	119 55	4765	8A	8A			HETCH HETCHY WTR SUP
CHESTER	1700	02	PLUMAS	8	40 18	121 14	4525	5P	5P		H	NED EARL
CHICO EXPERIMENT STA	1715	02	BUTTE	23	39 42	121 47	205	5P	5P	5P	C	U S PLANT INTRO GRDN
CHIQUITO CREEK	1737	05	MADERA	27	37 30	119 23	7290				S	DEPT OF WTR RESOURCES
CHITTENDEN PASS	1739	04	SAN BENITO	20	36 54	121 36	125		8A			VICTOR L HASKIN
CHOLAME ALLEY RANCH	1743	04	SN LUIS OBPO	24	35 43	120 15	1753				C	WILLIAM S. ALLEY
CHUCHUPATE RANGER STA	1754	05	VENTURA	10	34 48	119 01	5260				C	U S FOREST SERVICE
CHULA VISTA	1756	06	SAN DIEGO	33	32 36	117 06	9	8A	8A	8A		WESTERN SALT COMPANY
CITRUS HEIGHTS	1773	02	SACRAMENTO	23	38 42	121 18	138		9P			JAMES D GOODRIDGE
CLAREMONT POMONA COL	1779	06	LOS ANGELES	26	34 06	117 43	1201	5P	5P			POMONA COLLEGE PHYSICS
CLARKS PEAK 1 NE	1783	02	PLUMAS	8	40 13	120 30	5910				S	CALIF DEPT OF WATER RES
CLARKSBURG	1784	02	YOLO	23	38 25	121 32	14	8A	8A			AMER CRYSTAL SUG CO
CLARKS VALLEY MUDD RCH	1785	02	GLENN	23	39 33	122 24	410		7A			DICK MUDD
CLEAR CREEK	1799	01	SISKIYOU	12	41 43	123 27	975		9A			JOHN R JARDINE
CLEARLAKE HIGHLANDS	1806	02	LAKE	23	38 58	122 38	1360	8A	8A		C	C IVAN GLENDINNING
CLOVERDALE 3 SSE	1838	01	SONOMA	22	38 46	122 59	320	8A	8A			ELMER W OLSON
CLOVERDALE 11 W	1840	01	SONOMA	22	38 46	123 13	1820				C	ELWOOD R. ZIMMERMAN
CLOVER MEADOWS GS	1844	05	MADERA	27	37 32	119 17	7002				S	U S FOREST SERVICE
CLOVER VALLEY	1845	02	PLUMAS	8	39 57	120 27	5500				S	CALIF DEPT OF WATER RES
COALINGA	1864	05	FRESNO	27	36 09	120 21	671	6P	6P			COALINGA FIRE DEPT
COALINGA 1 SE	1867	05	FRESNO	27	36 08	120 21	663				C	UNION OIL COMPANY
COALINGA 14 WNW	1869	05	FRESNO	27	36 14	120 34	1640		5P			BILL HOWELL
COFFEE CREEK RS	1886	01	TRINITY	35	41 05	122 42	2500				C	U S FOREST SERVICE
COHASSET 1 NNE	1891	02	BUTTE	23	39 57	121 43	3180		8A			WALTER ROACH
COLBYS FC 53 D	1896	06	LOS ANGELES	13	34 18	118 07	3675		4P			ELMERTA B. BENNETT
COLEMAN FISHERIES STA	1907	02	SHASTA	23	40 24	122 08	420		8A			U S F & W L SERVICE
COLFAX	1912	02	PLACER	39	39 06	120 58	2418	6P	6P		H	SOUTHERN PACIFIC R R CO
COLGATE POWER HOUSE	1916	02	YUBA	39	39 20	121 11	595		4P			YUBA CO. WATER AGENCY
COLUSA 1 SSW	1948	02	COLUSA	23	39 12	122 01	60	6P	6P			IVAN J STEPHENS
CONCORD 4 E	1962	04	CONTRA COSTA	4	37 58	121 59	195		8A			HOWARD R LEE
COOL	1965	02	EL DORADO	1	38 53	121 01	1480		8A			W B THRELKEL
COPCO NO 1 DAM	1990	01	SISKIYOU	12	41 59	122 20	2703		4P			PAC POWER & LIGHT CO
CORCORAN IRRIG DIST	2012	05	KINGS	9	36 06	119 34	200	5P	5P		C	CORCORAN IRRIG. DIST
CORNING HOUGHTON RANCH	2027	02	TEHAMA	23	39 54	122 21	487		8A			TROY DUNCAN
CORONA	2031	06	RIVERSIDE	28	33 52	117 34	710	5P	5P			CORONA FIRE DEPT
CORRALITOS	2048	04	SANTA CRUZ	20	36 59	121 48	264				C	STATE DIV OF FSTRY
COTTONWOOD CREEK	2069	07	INYO	19	36 29	118 11	10600				S	DEPT WATER RESOURCES
COVELO	2081	01	MENDOCINO	7	39 47	123 15	1385	8A	8A		H	GRANT W HANCOCK
COVELO EEL RIVER RS	2084	01	MENDOCINO	7	39 50	123 05	1514				C	U S FOREST SERVICE
COVINA TEMPLE FC 193 B	2090	06	LOS ANGELES	26	34 05	117 52	575		5P			WILLIAM B TEMPLE
COYOTE WELLS	2111	07	IMPERIAL	6	32 44	115 58	250		3P			COYOTE WELLS SVC STA
CRABTREE MEADOW	2114	05	TULARE	10	36 34	118 21	10700				S	ST OF CALIF SNOW SURVEY
CRAWFORD RANCH	2139	07	SAN DIEGO	6	32 53	116 17	1500				C	ROBERT A CRAWFORD
CRESCENT CITY 1 N	2147	01	DEL NORTE	17	41 46	124 12	40	4P	4P			PAC POWER & LIGHT CO
CRESCENT CITY 7 ENE	2148	01	DEL NORTE	17	41 48	124 05	120		8A			DEPT OF PARKS & RECREAT
CRESCENT CITY MNTC STA	2150	01	DEL NORTE	17	41 46	124 12	50				C	STATE DIV OF HWYS
CRESTLINE FIRE STA 2	2164	07	SAN BERDINO	15	34 15	117 15	4900				C	CRESTLINE FIRE STA NO 2
CROCKETT	2177	04	CONTRA COSTA	4	38 02	122 13	9	8A	8A			C&H SUGAR REFINING CO
CROWDER FLAT	2184	01	MODOC	12	41 53	120 44	5175				S	CALIFORNIA DWR
CRYSTAL LAKE FC 283C	2198	06	LOS ANGELES	26	34 19	117 51	5370		5P			U S FOREST SERVICE
#CULVER CITY	2214	06	LOS ANGELES	33	34 01	118 24	106	5P	5P			CULVER CITY FIRE DEPT
CUMMINGS	2218	01	MENDOCINO	7	39 50	123 38	1285		5P			MRS MARY S. INGRAM
CUYAMA	2236	06	SNTA BARBARA	30	34 56	119 37	2255	8A	8A			JOHN S ROWELL
CUYAMACA	2239	06	SAN DIEGO	25	32 59	116 35	4650	8A	8A		C H	HELIX IRRIGATION DIST
CUYAMA RANCH	2248	06	SN LUIS OBPO	30	34 59	119 40	2170				C	CLOSED 5/18/70
DAGGETT 1 ENE	2255	07	SAN BERDINO	6	34 52	116 52	1975				C	COOL WATER RANCH
DAGGETT FAA AIRPORT	2257	07	SAN BERDINO	6	34 52	116 47	1915	MID	MID			FED AVIATION AGENCY
DANA 2 SE	2269	02	SHASTA	21	41 06	121 31	3320		8A			DALE S. ROSE
DAVENPORT	2290	04	SANTA CRUZ	4	37 01	122 12	273		9A			PAC CEMENT AGGREGATE
DAVIS 2 WSW	2294	02	YOLO	23	38 32	121 46	60	8A	8A	8A	CG	UNIVERSITY OF CALIF
DAVIS CREEK	2296	02	MODOC	21	41 44	120 22	4750		8A			RICHARD F HUGHES
DAY	2306	02	MODOC	21	41 13	121 23	3650				C	HERMAN L LORENZEN
DEAD HORSE RES 2 SE	2311	02	MODOC	21	41 42	120 33	5057				S	CALIFORNIA DWR
DEATH VALLEY	2319	07	INYO	6	36 28	116 52	-194	4P	4P	4P		US NAT PARK SERVICE
DEEP CANYON LABORATORY	2327	07	RIVERSIDE	6	33 39	116 23	1200		8A			PHILIP BOYD DESERT RH
DEEP SPRINGS COLLEGE	2331	07	INYO	6	37 22	117 59	5225	5P	5P		H	DEEP SPRINGS COLLEGE
DEER CREEK FLAT	2333	02	TEHAMA	23	40 01	121 50	1910				S	CALIFORNIA DWR
DEER CREEK FOREBAY	2338	02	NEVADA	39	39 18	120 50	4455	9A	9A			PACIFIC GAS & ELEC. CO.
DELANO	2346	05	KERN	9	35 47	119 15	323		8A			DELANO FIRE DEPT
DEL MONTE	2362	04	MONTEREY	4	36 36	121 52	45				C	USN POSTGRAD SCHOOL
DEL PUERTO ROAD CAMP	2369	05	STANISLAUS	27	37 25	121 23	1125		5P			STANISLAUS CO. PARK D.
DENAIR 3 NNE	2389	05	STANISLAUS	37	37 34	120 47	137	5P	5P			KEN C. BRATTON
DE SABLA	2402	02	BUTTE	23	39 52	121 37	2713	4P	4P		H	P G & E COMPANY
DESCANSO RANGER STA	2406	06	SAN DIEGO	33	32 51	116 37	3500		2P			U S FOREST SERVICE
DIAMOND BAR HORSE CAMP	2432	06	LOS ANGELES	26	34 00	117 49	880				C	CORPS OF ENGINEERS
DOBBINS 1 S	2456	02	YUBA	39	39 22	121 12	1640	6P	6P			GREGORY L. ROYAT
DOBBINS COLGATE FOREBY	2458	02	YUBA	39	39 20	121 12	1550	4P	4P			CLOSED 5/27/70
DONNER MEMORIAL ST PK	2467	03	NEVADA	36	39 19	120 14	5937	8A	8A			CALIF DIV BEACH & PKS
DOUBLEBUNK MEADOW	2492	05	TULARE	10	35 57	118 36	6200				S	CORPS OF ENGINEERS
DOWNEY FD FC107C	2494	06	LOS ANGELES	33	33 56	118 08	116		5P			DOWNEY FIRE DEPT
DOWNIEVILLE RANGER STA	2500	02	SIERRA	39	39 34	120 50	2895	8A	8A		C	U S FOREST SERVICE
DOYLE	2504	03	LASSEN	18	40 02	120 06	4240		8A			JUNIUS M DIXON
DOYLE 5 SSE	2506	03	LASSEN	18	39 57	120 05	4385	6P	6P		H	FRANK M ROWLAND
DRY CANYON RESERVOIR	2516	06	LOS ANGELES	29	34 29	118 32	1515	7A	7A			L A WTR & PWR DEPT
DUDLEYS	2539	05	MARIPOSA	14	37 45	120 06	3000	6P	6P			W D MC LEAN
DUNNIGAN	2568	02	YOLO	23	38 53	121 58	60		7A			MRS. MARY A. HUNT
DUNN SIDING	2570	07	SAN BERDINO	15	35 03	116 26	1610		4P			EARL K WOBSER
DUNSMUIR RANGER STA	2572	02	SISKIYOU	23	41 13	122 16	2420		8A			WALLACE E. MARSHALL
DUSY BENCH	2577	05	FRESNO	11	37 06	118 35	9470				S	STATE OF CALIF-SNOW SUR
DUTTONS LANDING	2580	01	NAPA	17	38 12	122 10	20	8A	8A	8A		DAN STEELE
EAGLE CREEK	2591	05	TULARE	10	35 59	118 39	6650				S	CORPS OF ENGINEERS
EAGLE MOUNTAIN	2598	07	RIVERSIDE	6	33 48	115 27	973	7A	7A			METRO WATER DISTRICT
EAST PARK RESERVOIR	2640	02	COLUSA	23	39 22	122 31	1205	8A	8A			ORLAND UNIT WU ASSN
EL CAPITAN DAM	2709	06	SAN DIEGO	25	32 53	116 49	600	8A	8A		C	SAN DIEGO WATER DEPT
EL CENTRO 2 SSW	2713	07	IMPERIAL	6	32 46	115 34	-30	5P	5P		C	EL CENTRO WATER DEPT
ELECTRA POWER HOUSE	2728	05	AMADOR	16	38 20	120 40	715	5P	5P			P G & E COMPANY
ELIZABETH LAKE FC128B	2735	06	LOS ANGELES	29	34 36	118 34	2075		5P			ARTHUR L. STEWART
ELK VALLEY	2749	01	DEL NORTE	17	42 00	123 43	1705	5P	5P			EUGENE R. BROWN
ELLERY LAKE	2756	03	MONO	38	37 56	119 14	9645		MID			SO. CALIF. EDISON CO.
ELLIOTT	2760	05	SAN JOAQUIN	16	38 14	121 12	92		7A			C NORMAN ADAMS
EL MODENA	2775	06	ORANGE	28	33 48	117 47	464				C	HOMER F WANNAMAKER
ELSINORE	2805	06	RIVERSIDE	28	33 40	117 20	1285	MID	6P		C	STATE DIV OF FSTRY
ESCONDIDO	2862	06	SAN DIEGO	33	33 07	117 05	660	6P	6P			DARWIN M TING
ESCONDIDO NO 2	2863	06	SAN DIEGO	33	33 07	117 05	600				C	ESCONDIDO FIRE DEPT
ETIWANDA	2845	06	SAN BERDINO	28	34 08	117 31	1390				C	CORPS OF ENGINEERS
ETNA R	2899	01	SISKIYOU	12	41 28	122 54	2912				C	LAWRENCE E BUCHNER
#EUREKA WB CITY R	2910	01	HUMBOLDT	17	40 48	124 10	43	MID	MID		C	EUREKA WBO MIRANDA
EXCHEQUER RESERVOIR	2920	05	MARIPOSA	14	37 35	120 16	442		8A			MERCED IRRIG DIST
EXETER FAUVER RANCH	2922	05	TULARE	9	36 21	119 04	439				C	CHARLES D COULTER
FAIRFIELD	2933	02	SOLANO	23	38 15	122 03	15				C	SOLANO CO SURVEYOR
FAIRFIELD FIRE STATION	2934	02	SOLANO	23	38 16	122 02	38	8A	8A			FAIRFIELD FIRE STATION
FAIRMONT	2941	07	LOS ANGELES	15	34 42	118 26	3060	7A	7A			L A WTR & PWR DEPT
FALLBROOK	2958	06	SAN DIEGO	33	33 21	117 15	660				C	DEPT SPECIAL DIST SERVS
FALL RIVER MILL INTAKE	2964	02	SHASTA		41 01	121 28	3340		4P			P G & E COMPANY
FEATHER FALLS	2994	02	BUTTE	8	39 36	121 16	2965				C	A S MENDICHI
FERGUSON RANCH	3020	02	TEHAMA	23	40 21	122 27	800				C	BUREAU OF RECLAMATION
FERNDALE 8 SSW	3025	01	HUMBOLDT	17	40 30	124 20	1445		8A			CONNICK LIVESTOCK CO
FERNDALE 2 NW	3030	01	HUMBOLDT	7	40 36	124 17	10	5P	5P	5P		ROLLIN Z BOYTON
FIDDLETOWN LYNCH RANCH	3038	05	AMADOR	16	38 32	120 42	2140		8A		C	WENTWORTH LYNCH
FIGUEROA MOUNTAIN	3046	06	SNTA BARBARA	32	34 44	120 00	3200				C	U S FOREST SERVICE
FILLMORE 1 WNW	3050	06	VENTURA	29	34 24	118 56	435		8A			VENTURA CO FIRE DEPT
FIVE POINTS 5 SSW	3083	05	FRESNO	11	36 21	120 09	285	6P	6P			RAYMOND THOMAS RANCH
FLEMING FISH AND GAME	3087	03	LASSEN	18	40 22	120 19	4000	5P	5P	5P		CAL DEPT FISH & GAME
FLORENCE LAKE R	3093	05	FRESNO	27	37 16	118 58	7344				C	SO CALIF EDISON CO
FOLSOM DAM	3113	02	SACRAMENTO	1	38 42	121 10	350	8A	8A	8A		U S BUR RECLAMATION
FONTANA 5 N	3118	06	SAN BERDINO	28	34 11	117 27	1972		6P			ROLAND W GETCHELL
FONTANA KAISER	3120	06	SAN BERDINO	28	34 05	117 30	1090	4P	4P			KAISER STEEL CORP
FOREST GLEN	3130	01	TRINITY	35	40 23	123 20	2340	8A	8A		H	MRS B E ESLICK
FORESTHILL RANGER STA	3134	02	PLACER	1	39 01	120 51	3015		8A			U S FOREST SERVICE
FORKS OF SALMON	3151	01	SISKIYOU	12	41 16	123 19	1240		9A			U S FOREST SERVICE

STATION INDEX

STATION	INDEX NO	DIVISION	COUNTY	DRAINAGE	LATITUDE	LONGITUDE	ELEVATION	TEMP	PRECIP	EVAP	SPECIAL	OBSERVER
[illegible]	[illegible]	03	[illegible]	[illegible]	41 51	120 08	4458	4P	4P		H	[illegible]
[illegible]	[illegible]	[illegible]	[illegible]	[illegible]	[illegible]	[illegible]	[illegible]	8A	8A		C	[illegible] WESTERN R R
[illegible]	[illegible]	[illegible]	[illegible]	[illegible]	[illegible]	[illegible]	[illegible]	[illegible]	[illegible]			[illegible] WB [illegible]
[illegible]	[illegible]	[illegible]	[illegible]	[illegible]	[illegible]	124 09	46		8A			BENNY [illegible] BEASLEY
[illegible]	[illegible]	[illegible]	[illegible]	[illegible]	[illegible]	[illegible]	1324				C	[illegible] CRAMER
[illegible]	[illegible]	[illegible]	[illegible]	[illegible]	[illegible]	122 51	[illegible]	4P	4P			U S FOREST SERVICE
[illegible]	[illegible]	[illegible]	[illegible]	[illegible]	[illegible]	[illegible]	[illegible]		MID			ARMY AIR FORCE
[illegible]	[illegible]	[illegible]	[illegible]	[illegible]	38 31	[illegible]	[illegible]	6P	4P			[illegible]
[illegible]	[illegible]	[illegible]	SANTA CRUZ	20	37 03	[illegible]	[illegible]				C	WESTMINSTER PROJ INC
[illegible]	[illegible]	[illegible]	[illegible]	[illegible]	[illegible]	122 38	[illegible]		8A			MRS CLARA JONES
[illegible] H	[illegible]	[illegible]	[illegible]	[illegible]	[illegible]	119 43	328	MID	MID		C	U S WEATHER BUREAU
[illegible]	[illegible]	[illegible]	[illegible]	[illegible]	[illegible]	[illegible]	[illegible]	8A	8A	8A		U S BUR RECLAMATION
[illegible]	[illegible]	[illegible]	[illegible]	26	33 54	117 53	540				C	CORPS OF ENGINEERS
[illegible]	[illegible]	[illegible]	[illegible]	[illegible]	[illegible]	117 55	[illegible]		4P			FULLERTON MUN UTIL DEPT
[illegible]	[illegible]	[illegible]	[illegible]	[illegible]	40 06	123 48	340		8A			MRS N E PANCOAST
[illegible]	[illegible]	[illegible]	[illegible]	[illegible]	[illegible]	120 51	1440		8A			[illegible]
[illegible]	[illegible]	[illegible]	[illegible]	[illegible]	[illegible]	[illegible]	384		4A			U S FOREST SERVICE
[illegible]	[illegible]	[illegible]	[illegible]	18	[illegible]	119 08	4970		MID			SO. CALIF. EDISON CO.
[illegible]	[illegible]	[illegible]	[illegible]	[illegible]	38 55	[illegible]	[illegible]	8A	8A		C	U S FOREST SERVICE
[illegible]	[illegible]	[illegible]	[illegible]	[illegible]	[illegible]	[illegible]	2140		8A			MRS HILDA DRAGHI
[illegible]	[illegible]	02	[illegible]	[illegible]	38 59	[illegible]	5400				S	DEPT WATER RESOURCES
[illegible]	[illegible]	[illegible]	SANTA BARBARA	[illegible]	[illegible]	[illegible]	1550		8A		C	SANTA BARBARA WTR DEP
[illegible]	[illegible]	[illegible]	[illegible]	[illegible]	41 01	[illegible]	1650		8A			BYRON F. CLARKE
[illegible]	[illegible]	[illegible]	[illegible]	37	[illegible]	116 58	385	5P	5P			SAN DIEGO COUNTY
[illegible]	[illegible]	[illegible]	SANTA [illegible]ARA	[illegible]	[illegible]	[illegible]	[illegible]	9A	9A			[illegible] FIRE DISTRICT
[illegible]	[illegible]	[illegible]	SANTA CLARA	20	37 02	121 27	1050				C	HENRY MANTELLI
[illegible]	[illegible]	[illegible]	SANTA CLARA	[illegible]	[illegible]	[illegible]	1350		8A			SETH E AUSER
[illegible]	[illegible]	[illegible]	LOS ANGELES	[illegible]	[illegible]	[illegible]	[illegible]		5P			RALPH STAPENHORST
[illegible]	[illegible]	[illegible]	LOS ANGELES	[illegible]	[illegible]	117 52	822		5P			MRS [illegible] H WEST
[illegible]	[illegible]	[illegible]	KERN	10	35 43	118 42	[illegible]	4P	8A		H	KERN CO FSTRY & F D
[illegible]	[illegible]	[illegible]	KERN	10	[illegible]	118 40	[illegible]				C	U S FOREST SERVICE
[illegible]	[illegible]	[illegible]	IMPERIAL	[illegible]	32 53	114 52	485	5P	5P			GOLD ROCK RANCH
[illegible]	[illegible]	[illegible]	[illegible]	39	[illegible]	120 52	[illegible]		4P			JOHN F WALL
[illegible]	[illegible]	[illegible]	SAN BERDINO	[illegible]	35 18	[illegible]	[illegible]				S	ALBERT O. NURTON
[illegible]	[illegible]	[illegible]	SAN BENITO	[illegible]	36 32	121 17	[illegible]				C	E. F. CHITTENDEN
[illegible]	[illegible]	[illegible]	TUOLUMNE	37	[illegible]	[illegible]	8400				S	CLOSED 12/1/68
[illegible]	[illegible]	[illegible]	PLUMAS	[illegible]	[illegible]	[illegible]	5765				S	CALIF DEPT OF WATER RES
[illegible]	[illegible]	[illegible]	TULARE	[illegible]	36 44	118 58	6600	8A	8A		C H	U S NAT PARK SERVICE
[illegible]	3573	[illegible]	NEVADA	39	[illegible]	[illegible]	2400	8A	8A		C	CITY OF GRASS VALLEY
[illegible]	[illegible]	[illegible]	SONOMA	[illegible]	38 26	[illegible]	200	7A	7A			MISS LOUISE HALLBERG
[illegible]	[illegible]	01	SISKIYOU	[illegible]	[illegible]	[illegible]	2818		12M			MRS EMMA R PEREIRA
[illegible] RANGER STA	[illegible]	02	PLUMAS	[illegible]	[illegible]	[illegible]	3560		8A			U S FOREST SERVICE
[illegible]	[illegible]	[illegible]	TUOLUMNE	37	37 50	[illegible]	2825				C	ROBERT A. SKELTON
[illegible]	[illegible]	[illegible]	TUOLUMNE	37	[illegible]	[illegible]	[illegible]		8A			U S FOREST SERVICE
[illegible]	[illegible]	[illegible]	SONOMA	22	38 30	123 00	[illegible]		8A			JOSEPH E BUTTNER
[illegible]	[illegible]	[illegible]	LOS ANGELES	[illegible]	[illegible]	118 16	2450		5P			JAMES P KINDRED
[illegible]	3704	[illegible]	LOS ANGELES	13	34 [illegible]	[illegible]	3440		5P			JAMES P KINDRED
[illegible]	[illegible]	[illegible]	INYO	[illegible]	36 08	117 57	3625	7A	7A		H	L A WTR & PWR DEPT
[illegible]	[illegible]	[illegible]	SAN MATEO	[illegible]	[illegible]	122 26	[illegible]	5P	5P			SAN MATEO DEPT AGR
[illegible]	3725	[illegible]	PLUMAS	[illegible]	[illegible]	121 05	4550				C	ALBION A SARGENT
[illegible]	[illegible]	05	[illegible]	[illegible]	[illegible]	119 40	242	5P	5P			STATE DIV OF FSTRY
[illegible]	[illegible]	[illegible]	LOS ANGELES	13	34 [illegible]	[illegible]	1100				C	CORPS OF ENGINEERS
[illegible] RANGER STA	3761	[illegible]	[illegible]	[illegible]	[illegible]	123 22	[illegible]	8A	8A		C H	U S FOREST SERVICE
[illegible]	[illegible]	[illegible]	SHASTA	23	[illegible]	122 58	780		8A		C	U S FOREST SERVICE
[illegible] DAM	[illegible]	[illegible]	NEVADA	39	[illegible]	121 15	580		8A			CORPS OF ENGINEERS
[illegible]	[illegible]	[illegible]	SHASTA	21	[illegible]	121 30	3345				C	U S FOREST SERVICE
[illegible]	[illegible]	[illegible]	SHASTA	[illegible]	[illegible]	121 33	3015	8A	8A			P G & E COMPANY
[illegible] PLANT	[illegible]	[illegible]	RIVERSIDE	[illegible]	33 42	115 38	1370	9A	9A		C	METRO WATER DISTRICT
[illegible]	[illegible]	[illegible]	TRINITY	[illegible]	[illegible]	123 10	2340		8A			U S FOREST SERVICE
[illegible]	[illegible]	[illegible]	ALAMEDA	[illegible]	37 39	[illegible]	[illegible]				C	EUGENE D. BETTENCOURT
[illegible]	[illegible]	[illegible]	SONOMA	22	38 37	[illegible]	[illegible]	6P	6P			HEALDSBURG FIRE DEPT
[illegible]	[illegible]	[illegible]	SONOMA	[illegible]	[illegible] 37	[illegible]	102		8A			ROY W. LOWE
[illegible]	[illegible]	[illegible]	PLACER	1	[illegible]	[illegible]	4850				C	PLACER COUNTY WTR AGCY
[illegible]	[illegible]	[illegible]	RIVERSIDE	[illegible]	33 45	[illegible]	1555		8A			LAKE HEMET MUN WATER
[illegible]	[illegible]	[illegible]	SAN DIEGO	[illegible]	33 14	[illegible]	1700	8A	8A		C	VISTA IRRIG DIST
[illegible]	[illegible]	[illegible]	SAN BENITO	[illegible]	36 25	[illegible]	2160		4P			MAY [illegible]
[illegible]	3928	[illegible]	SAN BENITO	20	36 18	120 42	2765				C	MRS FLORENE AKERS
[illegible]	[illegible]	[illegible]	SAN BERDINO	[illegible]	[illegible]	[illegible]	3195		SS			ROY E WALTERS
[illegible]	[illegible]	[illegible]	TUOLUMNE	37	37 57	119 47	3870	8A	8A	8A	C H	HETCH HETCHY WTR SUP
[illegible] RANCH	[illegible]	[illegible]	NEVADA	39	39 [illegible]	[illegible]	1480		8A			CLARENCE E JASSOWAY
[illegible]	[illegible]	[illegible]	ALPINE	[illegible]	38 37	[illegible]	8650				S	DEPT OF WTR RESOURCES
[illegible]	[illegible]	[illegible]	SISKIYOU	[illegible]	42 00	[illegible]	2900	8A	8A			FRUIT GROWERS SUP CO
[illegible]	[illegible]	[illegible]	LAKE	23	38 51	[illegible]	[illegible]		8A			GEORGE G HOBERG
[illegible]	[illegible]	[illegible]	TULARE	[illegible]	[illegible]	118 39	8500				S	CORPS OF ENGINEERS
[illegible]	[illegible]	06	LOS ANGELES	13	34 [illegible]	[illegible]	[illegible]		5P			LOUIS LUEBKERT
[illegible]	[illegible]	[illegible]	TEHAMA	23	40 [illegible]	122 00	1320				S	CALIFORNIA DWR
[illegible]	[illegible]	[illegible]	SAN BENITO	20	36 50	[illegible]	279	5P	5P			RADIO STATION KMPG
[illegible]	[illegible]	[illegible]	SAN BENITO	20	36 51	[illegible]	284				C	CITY OF HOLLISTER
[illegible]	[illegible]	[illegible]	SAN BENITO	[illegible]	36 55	121 14	2578				C	MRS. MARY L. GOODMAN
[illegible]	[illegible]	[illegible]	HUMBOLDT	[illegible]	[illegible]	[illegible]	375		8A			MRS ANNE H ADAMS
[illegible]	[illegible]	[illegible]	HUMBOLDT	[illegible]	[illegible]	[illegible]	345	8A	8A		C	BUR INDIAN AFFAIRS
[illegible]	[illegible]	[illegible]	LAKE	23	[illegible]	123 00	2510				C	WAYNE TOBIN
[illegible]	[illegible]	[illegible]	TULARE	37	[illegible]	118 37	7100				S	CORPS OF ENGINEERS
[illegible]	[illegible]	06	SAN LUIS OBPO	[illegible]	35 [illegible]	120 23	715				C	MRS CURLINE R BROWN
[illegible]BERRY LAKE	[illegible]	[illegible]	TUOLUMNE	37	38 [illegible]	119 45	7800				S	HETCH HETCHY WTR SUP
[illegible] GRAVES RCH	[illegible]	[illegible]	TEHAMA	[illegible]	[illegible]	122 33	[illegible]		5P			MRS IRENE GRAVES
[illegible]	[illegible]	[illegible]	CALAVERAS	34	38 [illegible]	120 22	[illegible]		4P			P G & E COMPANY
[illegible] LAKE	[illegible]	[illegible]	FRESNO	27	37 [illegible]	[illegible]	7020	5P			C H	SO CALIF EDISON CO
[illegible] PARK	[illegible]	06	RIVERSIDE	[illegible]	[illegible]	[illegible]	4390				C	RIVERSIDE CO PK DEPT
[illegible]	[illegible]	[illegible]	TRINITY	35	40 37	123 27	1260				C	MRS FRANCES V MOSS
[illegible]	[illegible]	[illegible]	DEL NORTE	17	41 54	123 46	1250		8A			STATE DIV OF HWYS
[illegible]	[illegible]	[illegible]	SAN BENITO	[illegible]	[illegible]	[illegible]	2650	8A	8A			NEW IDRIA MINE & CHEM
IDYLLWILD FIRE DEPT	[illegible]	[illegible]	RIVERSIDE	33	33 45	116 43	5397	4P	4P		C H	IDYLLWILD FIRE DEPT
[illegible]	[illegible]	[illegible]	IMPERIAL	[illegible]	32 51	115 34	64	6P	6P			IMPERIAL IRRIG DIST
[illegible] FAA AP	[illegible]	[illegible]	IMPERIAL	[illegible]	32 50	115 34	58	MID	MID			FED AVIATION AGENCY
[illegible]	[illegible]	[illegible]	INYO	[illegible]	36 49	[illegible]	3990	7A	7A		C H	L A WTR & PWR DEPT
[illegible]	[illegible]	[illegible]	INYO	[illegible]	36 46	118 20	4175				C	L A WTR & PWR DEPT
[illegible] DATE GARDEN	[illegible]	[illegible]	RIVERSIDE	6	33 44	116 15	11	8A	8A	8A		AGR RESEARCH SERVICE
[illegible]	[illegible]	[illegible]	KERN	6	35 39	117 49	2440	5P	5P			KERN CO FIRE DEPT
[illegible] ARMITAGE	[illegible]	[illegible]	KERN	6	35 [illegible]	117 [illegible]	2220		MID			U S N O T S
[illegible]	[illegible]	[illegible]	AMADOR	[illegible]	33 21	120 56	284		8A			STATE DIV OF HWYS
[illegible]	[illegible]	[illegible]	PLACER	[illegible]	[illegible]	120 50	3356		8A			PIERSON TUTTLE
[illegible]	[illegible]	[illegible]	SAN BERDINO	6	34 08	115 08	922	7A	7A		C	METRO WATER DIST
[illegible]	[illegible]	[illegible]	[illegible]	[illegible]	[illegible]	120 18	5300	5P	5P		H	WALTER CANTRALL
[illegible]	[illegible]	[illegible]	SAN BERDINO	[illegible]	[illegible]	[illegible]	8560				S	STATE OF CALIFORNIA
[illegible]	[illegible]	[illegible]	TULARE	10	35 58	[illegible]	4680		8A			MT. WHITNEY LUMBER CO
[illegible]	[illegible]	[illegible]	SAN BERDINO	6	34 08	[illegible]	2720		5P			[illegible]SHUA BSN CTY WTR DIST
[illegible]	4418	[illegible]	SAN DIEGO	[illegible]	33 06	[illegible]	3650	SS	SS			CHARLES VILINEK
[illegible]	4422	[illegible]	SANTA BARBARA	32	34 29	119 30	[illegible]		6P			MONTECITO COUNTY WTR DP
[illegible]	[illegible]	[illegible]	FRESNO	27	[illegible]	[illegible]	[illegible]				S	SO CALIF EDISON CO
[illegible]	[illegible]	[illegible]	SAN BERDINO	[illegible]	34 10	116 32	4325		8A			KEE RANCH
[illegible]	[illegible]	[illegible]	SONOMA	[illegible]	[illegible]	[illegible]	1800		9A			MRS RUTH F RUBINOW
[illegible]	[illegible]	[illegible]	LAKE	23	38 59	122 50	[illegible]		9A			[illegible] FARM & HOME ADV
[illegible]	[illegible]	[illegible]	MARIN	[illegible]	37 57	122 33	[illegible]	5P	5P			RAYMOND [illegible] MULLEN
[illegible]	[illegible]	[illegible]	SAN JOAQUIN	[illegible]	37 41	121 26	[illegible]		8A			PAC CMNTGAGGREGATE
[illegible]	[illegible]	[illegible]	KERN	[illegible]	35 28	118 47	[illegible]	5P	5P			SO CALIF EDISON CO
[illegible]	[illegible]	[illegible]	KERN	[illegible]	35 47	[illegible]	[illegible]	5P	5P		H	SO CALIF EDISON CO
[illegible]	[illegible]	[illegible]	KINGS	11	36 00	119 58	[illegible]	8A	8A	8A		KINGS COUNTY FIRE DEPT
[illegible]	[illegible]	[illegible]	KINGS	[illegible]	36 04	120 05	508	6P	6P			P G & E COMPANY
[illegible]	[illegible]	[illegible]	[illegible]	[illegible]	[illegible]	121 52	2648		11A			P G & E COMPANY
[illegible]	[illegible]	[illegible]	MONTEREY	[illegible]	[illegible]	121 08	320	4P	4P		C	STATE DIV OF FSTRY
[illegible]	[illegible]	01	DEL NORTE	[illegible]	[illegible]	124 02	25	5P	MID		C	HAROLD DEL PONTE
KNEELAND 10 SSE	[illegible]	[illegible]	HUMBOLDT	[illegible]	[illegible]	123 54	[illegible]				C	MRS. EDRA L. MOORE
KNIGHTS FERRY 2 SE	[illegible]	[illegible]	STANISLAUS	[illegible]	[illegible]	[illegible]	[illegible]	8A	8A	8A		RAYMOND WILLMS
[illegible]	[illegible]	[illegible]	HUMBOLDT	[illegible]	[illegible]	123 57	[illegible]		6P			DENNIS L EMMONS
[illegible]	[illegible]	[illegible]	[illegible]	[illegible]	[illegible]	[illegible]	[illegible]				C	HARRY STEVENSON
[illegible]	[illegible]	[illegible]	LOS ANGELES	[illegible]	[illegible]	[illegible]	1565		5P			CRESCENTA VLY CO W D
[illegible]	[illegible]	[illegible]	[illegible]	[illegible]	[illegible]	[illegible]	[illegible]		8A			ROSS R SANBURN
[illegible]	[illegible]	[illegible]	[illegible]	33	33 33	117 47	35	4P	4P			SEWAGE DISPOSAL PLANT
[illegible]	[illegible]	[illegible]	[illegible]	[illegible]	[illegible]	[illegible]	[illegible]				C	L B WATER DISTRICT
[illegible]	[illegible]	[illegible]	[illegible]	[illegible]	37 19	122 16	780		6P			MRS. GERTRUDE REEDY
[illegible]	[illegible]	[illegible]	ALPINE	[illegible]	38 29	120 01	7500				S	DEPT WATER RESOURCES
[illegible]	[illegible]	[illegible]	SAN BERDINO	[illegible]	34 15	117 11	5205	5P	5P			LAKE ARROWHEAD F D
[illegible]	[illegible]	[illegible]	[illegible]	[illegible]	37 58	119 53	[illegible]				S	HETCH HETCHY WTR SUP
[illegible]	[illegible]	01	LAKE	[illegible]	[illegible]	[illegible]	[illegible]	5P	5P	5P		JAMES H. MORGAN
[illegible]	[illegible]	[illegible]	LAKE	[illegible]	39 02	122 55	[illegible]	5P	4P			GEORGE R TURNBULL
LAKE SABRINA	[illegible]	[illegible]	INYO	[illegible]	[illegible]	118 37	[illegible]					SOUTHERN CALIF. EDISON
[illegible]	[illegible]	[illegible]	[illegible]	[illegible]	[illegible]	122 23	[illegible]	8P	8P	8P		U S BUR RECLAMATION
[illegible]	[illegible]	[illegible]	[illegible]	25	32 51	[illegible]	690		8A			HELIX IRRIGATION DIST
[illegible]	[illegible]	[illegible]	[illegible]	23	38 30	122 00	180				C	BUREAU OF RECLAMATION

STATION	INDEX NO.	DIVISION	COUNTY	DRAINAGE	LATITUDE	LONGITUDE	ELEVATION	TEMP.	PRECIP.	EVAP.	SPECIAL	OBSERVER
LAKE SPAULDING	4713	02	NEVADA	39	39 19	120 38	5156	5P	5P			P G & E COMPANY
LAKE SPAULDING DAM	4714	02	NEVADA	39	39 20	120 38	5120	4P	4P	4P		P G & E COMPANY
LAKE WOHLFORD	4726	06	SAN DIEGO	33	33 10	117 00	1500				C	ESCONDIDO MTL WTR CO
LA MESA	4735	06	SAN DIEGO	33	32 46	117 01	530	5P	5P		C	LA MESA FIRE DEPT
LANCASTER	4747	07	LOS ANGELES	15	34 41	118 07	2395	6P	6P			MARVIN FOSTER
LA PANZA RANCH	4767	04	SN LUIS OBPO	24	35 23	120 10	1550				C	MRS. MAE E. MARTENS
LA PORTE	4773	02	PLUMAS	8	39 41	120 59	4975				C	MICHAEL C LIBBEY
LASSEN CREEK PPEP	4816	03	MODOC	18	41 45	120 15	6775				S	DEPT OF WATER RESOURCES
LAVA BEDS NAT MONUMENT	4838	01	SISKIYOU	12	41 44	121 31	4770	9A	9A			U S NAT PARK SERVICE
LA VERNE HTS FC 540 B	4842	06	LOS ANGELES	26	34 07	117 45	1235		5P			WATER ASSOC PERSONNEL
LAYTONVILLE	4851	01	MENDOCINO	7	39 42	123 29	1640				C	VERNON M. BROWN
LEBEC	4863	05	KERN	10	34 50	118 52	3585		8A			KERN CO FIRE DEPT
LECHUZA PT STA FC 352B	4867	06	LOS ANGELES	33	34 05	118 53	1600		4P		C	L A CO FIRE DEPT
LEESVILLE KEEGAN RANCH	4880	02	COLUSA	23	39 09	122 26	1330		7A			MATTHEW J KEEGAN
LE GRAND	4884	05	MERCED	27	37 14	120 15	255	5P	5P			MERCED CO FIRE DEPT
LEHMAN RANCH	4886	05	EL DORADO	16	38 36	121 01	600		7A			IVAN R LEHMAN
LEMON COVE	4890	05	TULARE	9	36 23	119 02	513	5P	5P			KAWEAH LEMON CO
LIGHTS CREEK	4932	02	PLUMAS	8	40 14	120 43	5320				S	CALIF DEPT OF WATER RES
LINDSAY	4957	05	TULARE	9	36 11	119 04	395	7P	7P			FRANK DE CHAINE
LITTLE LAST CHANCE VY	4977	02	PLUMAS	8	39 50	120 13	5730				S	DEPT OF WTR RESOURCES
LITTLE PANOCHE DET DAM	4979	05	FRESNO	27	36 47	120 48	677	10A	10A	10A	C	DEPT. WATER RESOURCES
LITTLE TUJUNGA GOLD CR	4986	06	LOS ANGELES	13	34 19	118 18	2750				C	CLOSED 5/18/70
LITTLE VALLEY	4988	02	LASSEN	21	40 53	121 11	4170		8A			MRS. CLOVERINE CORDER
LIVERMORE COUNTY F D	4997	04	ALAMEDA	4	37 40	121 46	490	5P	5P			LIVERMORE ALMDA CTY F D
LOCKWOOD 2 N	5017	04	MONTEREY	24	35 58	121 05	1104		8A		C	ARCHIE M WEFERLING
LODGEPOLE	5026	05	TULARE	9	36 36	118 44	6735	8A	8A		C	U S NATL PARK SERVICE
LODI	5032	05	SAN JOAQUIN	16	38 07	121 17	40	5P	5P	5P		CITY OF LODI
LOG SPRING	5043	02	TEHAMA	23	39 50	122 47	5050				S	CORPS OF ENGINEERS
LOMPOC	5064	06	SNTA BARBARA	32	34 39	120 27	95	5P	5P			LOMPOC WATER TREAT. PL.
LONE PINE CTNWOOD PH	5067	07	INYO	19	36 27	118 03	3790				C	L A WTR & PWR DEPT
LONG BEACH PUB SVC	5080	06	LOS ANGELES	13	33 47	118 12	10	5P	5P			PUBLIC SERVICE DEPT.
LONG BEACH WB AP	5085	06	LOS ANGELES	13	33 49	118 09	34	MID	MID			U S WEATHER BUREAU
LONG BELL STATION	5086	01	MODOC	7	41 28	121 25	4375				S	DEPT OF WATER RESOURCES
LOOKOUT 3 WSW	5093	02	MODOC	21	41 12	121 12	4180		9A			CHARLES SHEPHERD
LORAINE	5098	05	KERN	10	35 18	118 26	2720				C	BURRELL REED
LOS ALAMOS	5117	06	SNTA BARBARA	33	34 45	120 17	565		8A			LAUREN PAYNE
LOS ANGELES WB AIRPORTR	5114	06	LOS ANGELES	13	33 56	118 24	105	MID	MID		C	U S WEATHER BUREAU
LOS ANGELES CIVIC CTR R	5115	06	LOS ANGELES	13	34 03	118 14	270	MID	MID		C	LA CO AIR POL CON DIST
LOS BANOS	5118	05	MERCED	27	37 03	120 52	120	4P	8A			ROGER C RICE
LOS BANOS ARBURUA RCH	5119	05	MERCED	27	36 53	120 56	860		SS			ARBURUA RANCH
LOS BANOS DET RESV	5120	05	MERCED	27	37 01	120 56	407	9A	9A	9A		DEPT. WATER RESOURCES
LOS GATOS	5123	04	SANTA CLARA	4	37 14	121 58	365	5P	5P			CITY OF LOS GATOS
LOS GATOS 4 SW	5125	04	SANTA CRUZ	4	37 11	122 02	2415		8A			ALLEN HELENIUS
LOS PRIETOS RANGER STA	5147	06	SNTA BARBARA	32	34 33	119 47	1024		5P			U S FOREST SERVICE
LOST HILLS	5151	05	KERN	10	35 37	119 41	285				C	KERN CO FSTRY & F D
LOWER KIBBEY RIDGE	5160	05	TUOLUMNE	37	38 01	119 53	6500				S	HETCH HETCHY WTR SUP
LOWER MEADOW	5161	03	SIERRA	36	39 33	120 03	5760				S	INTERMOUNTAIN F & RES
LOWER OTAY RESERVOIR	5162	06	SAN DIEGO	33	32 37	116 56	540				C	SAN DIEGO WTR DEPT
LOYALTON	5171	02	SIERRA	8	39 41	120 15	4936		8A			ROLLO LARSEN
LUCERNE VALLEY	5182	07	SAN BERDINO	6	34 27	116 57	2957	5P	5P			CALIF DIV OF FERESTRY
LUCIA WILLOW SPRINGS	5184	04	MONTEREY	4	35 53	121 27	355				C	STATE DIV OF HWYS
LUMBERYARD RS	5189	05	EL DORADO	5	38 33	120 18	6473				S	CALIF DEPT WATER RES
LYTLE CR FOOTHILL BLVD	5212	06	SAN BERDINO	28	34 06	117 20	1160				C	SAN BERNARDINO FCD
LYTLE CREEK RANGER STA	5218	06	SAN BERDINO	28	34 14	117 29	2730		8A		C	U S FOREST SERVICE
MADELINE MNTNC STA	5231	02	LASSEN	18	41 04	120 28	5300		8A			STATE DIV OF HWYS
MADERA	5233	05	MADERA	27	36 58	120 04	268	8A	8A			STATE DIV OF FSTRY
MAD RIVER RANGER STA	5244	01	TRINITY	17	40 27	123 32	2775		8A			U S FOREST SERVICE
MAHNKE	5258	02	LAKE	23	38 51	122 47	1390				C	MRS H E MAHNKE
MAMMOTH PASS	5284	07	MONO	19	37 37	119 02	9500				S	DEPT WATER RESOURCES
MAMMOTH POOL	5288	05	MADERA	27	37 21	119 19	3390				S	SO. CALIF. EDISON CO.
MANTECA	5303	05	SAN JOAQUIN	27	37 48	121 12	40	8A	8A	8A		SPRECKELS SUGAR CO.
MANZANA SCHOOL	5308	06	SANTA BARBAR	30	34 49	120 00	1200				C	COUNTY OF SANTA BARBARA
MANZANITA LAKE	5311	02	SHASTA	13	40 32	121 34	5850	8A	8A		H	U S NAT PARK SERVICE
MARE ISLAND	5333	01	SALANO	17	38 06	122 16	52		MID			SAN FRAN BAY NAVAL SYD
MARICOPA	5338	05	KERN	10	35 05	119 23	675	8A	8A			STANDARD OIL OF CALIF
MARIPOSA	5346	05	MARIPOSA	27	37 29	119 58	2011		9A			MRS GABRIELLE WILSON
MARKLEEVILLE	5356	03	ALPINE	3	38 42	119 47	5546				C	ELOISE B FAIRBANKS
MARKLEY COVE	5360	02	NAPA	23	38 30	122 07	480	9A	9A	9A		U S BUR OF RECLAMATION
MARTINEZ 3 S	5371	04	CONTRA COSTA	4	37 58	122 08	225				C	MARGARET S PLUMMER
MARTINEZ 3 SSE	5372	04	CONTRA COSTA	4	37 58	122 06	255		4P			FRANCIS C. MACALVEY
MARTINEZ WATER PLANT	5378	04	CONTRA COSTA	4	38 01	122 07	40	9A	9A			MARTINEZ WTR PURIF PT
MARYSVILLE	5385	02	YUBA	8	39 09	121 35	60	9A	9A			MARYSVILLE FIRE DEPT
MATHER	5400	05	TUOLUMNE	37	37 53	119 51	4515		8A			CITY SAN FRANCISCO
MATILIJA DAM	5417	06	VENTURA	33	34 29	119 18	1060				C	VENTURA C. FLOOD CONT.
MC CARTHY POINT	5444	02	TEHAMA	23	40 11	121 41	3800				S	U S WEATHER BUREAU
MC CLOUD	5449	02	SISKIYOU	21	41 16	122 08	3300	8A	8A		C H	GINO L. ZANNI
MEADOW LAKE	5496	05	FRESNO	27	37 05	119 26	4480		7A			RADIO STATION KFRE-FM
MECCA FIRE STATION	5502	07	RIVERSIDE	6	33 34	116 04	180	5P	5P			CALIF DIV OF FORESTRY
MEDICINE LAKE	5505	01	SISKIYOU	12	41 35	121 37	6726				S	U S WEATHER BUREAU
MENDOTA DAM	5528	05	FRESNO	27	36 47	120 22	166		7A			ERNEST MANGUS
MERCED FIRE STATION 2	5532	05	MERCED	14	37 18	120 29	169	4P	4P			CITY OF MERCED
MERCED 2	5535	05	MERCED	14	37 19	120 29	170				C	MERCED IRRIG DIST
MEYERS INSPECTION STA	5572	03	EL DORADO	36	38 51	120 01	6342		2P			STATE OF CALIFORNIA
MICHIGAN BLUFF	5586	02	PLACER	1	39 03	120 44	3650				C	R M POWELL
MIDDLETOWN	5598	02	LAKE	23	38 45	122 37	1122		8A			STATE DIV OF FSTRY
MILFORD LAUFMAN PS	5623	03	LASSEN	18	40 08	120 21	4860				C	U S FOREST SERVICE
MILL CREEK INTAKE	5632	06	SAN BERDINO	28	34 05	116 56	4945				C	SO CALIF EDISON CO
MILO 5 NE	5669	05	TULARE	9	36 17	118 46	3400				C	MRS ETHEL WALKER
MINERAL	5679	02	TEHAMA	23	40 21	121 36	4911	8A	8A		C H	U S NAT PARK SERVICE
MIRANDA 4 SE	5711	01	HUMBOLDT	7	40 11	123 47	263				C	EUREKA WBO
MIRANDA SPENGLER RANCH	5713	01	HUMBOLDT	7	40 12	123 46	320				C	ROBERT CRERAR
MITCHELL CAVERNS	5721	07	SAN BERDINO	6	34 56	115 32	4330	5P	5P		H	CAL DIV BEACH & PKS
MITCHELL MEADOW	5723	05	FRESNO	11	36 45	118 43	9700				S	CORPS OF ENGINEERS
MODESTO	5738	05	STANISLAUS	37	37 39	121 00	91	MID	MID			MODESTO IRRIG DIST
MODESTO 2	5741	05	STANISLAUS	37	37 38	121 00	89				C	CITY OF MODESTO
MOJAVE	5756	07	KERN	6	35 03	118 10	2735	8A	8A	8A	C	KERN CO FIRE DEPT
MONACHE MEADOWS	5777	05	TULARE	10	36 13	118 10	7900				S	CORPS OF ENGINEERS
MONO LAKE	5779	03	MONO	38	38 00	119 09	6450	5P	5P		H	JACK PRESTON
MONTAGUE 3 E	5785	01	SISKIYOU	12	41 43	122 28	2580				C	ROGER SCHOEN
MONTEREY	5795	04	MONTEREY	4	36 36	121 54	345	6P	6P			ROBERT J RENARD
MONTEREY NALF	5799	04			36 36	121 52	162	10P	10P			
MOORPARK	5823	06	VENTURA	33	34 17	118 53	580		9A			VENTURA COUNTY FIRE DEP
MORAINE CREEK	5832	05	TULARE	11	36 43	118 34	8840				S	CORPS OF ENGINEERS
MORENA DAM	5840	06	SAN DIEGO	33	32 41	116 31	3075				C	SAN DIEGO WATER CO
MORGAN HILL 2 E	5844	04	SANTA CLARA	4	37 08	121 37	425		8A			MRS THELMA F DOWNER
MORGAN HILL 6 WSW	5846	04	SANTA CLARA	20	37 06	121 45	640				C	BILL R. BRUNER
MORGAN HILL SCS	5853	04	SANTA CLARA	20	37 08	121 39	350				C	U S SOIL CON SERVICE
MORONGO VALLEY	5863	07	SAN BERDINO	6	34 03	116 34	2580		7A			JAMES A FREEMAN
MORRO BAY FIRE DEPT	5866	04	SN LUIS OBPO	4	35 23	120 51	55	8A	8A			MORRO BAY F P DIST
MORRO BAY 3 N	5869	04	SN LUIS OBPO	4	35 25	120 51	670		MID			STANDARD OIL OF CALIF
MOUNTAIN HOME	5887	05	TULARE	10	36 15	118 43	5360				S	U S ARMY ENGINEERS
MOUNTAIN PASS	5890	07	SAN BERDINO	6	35 28	115 32	4750	3P	3P			MOUNTAIN PASS MINE
MT BALDY FC 85G	5900	06	SAN BERDINO	28	34 14	117 39	4275		8A		C	U.S. FOREST SERVICE
MT BALDY NOTCH	5901	06	SAN BERDINO	28	34 17	117 37	7735	4P	4P		H	MT BALDY SKI LIFT INC
MOUNT DANAHER	5909	02	EL DORADO	1	38 45	120 40	3408		8A		C	STATE DIV OF FSTRY
MOUNT DIABLO N GATE	5915	04	CONTRA COSTA	4	37 52	121 56	2100	7A	7A			CAL DIV BEACH & PARK
MOUNT HAMILTON	5933	04	SANTA CLARA	4	37 20	121 39	4206	4P	4P		H	LICK OBSERVATORY
MOUNT HEBRON RS	5941	01	SISKIYOU	12	41 47	122 00	4250	8A	8A			U S FOREST SERVICE
MT HOUGH SNOW COURSE	5956	02	PLUMAS	8	40 02	120 53	6760				S	CALIF. DEPT. OF WATER
MOUNT MADONNA	5973	04	SANTA CRUZ	20	37 01	121 43	1800				C	JACK I SCHELL
MT SAN JACINTO WSP	5978	07	RIVERSIDE	6	33 48	116 38	8417	5P	5P			MT SAN JACINTO WSP
MOUNT SHASTA SLOPE R	5982	02	SISKIYOU	23	41 22	122 14	7500				S	DEPT WATER RESOURCES
MOUNT SHASTA WB CITY R	5983	02	SISKIYOU	23	41 19	122 19	3544	MID	MID		C HJ	U S WEATHER BUREAU
MOUNT TAMALPAIS 2 SW	5996	01	MARIN	17	37 54	122 36	1475				C	CALIF DIV BEACH & PKS
MOUNT WILSON FC 338 B	6006	06	LOS ANGELES	13	34 14	118 04	5709	4P	4P		C H	U S WB OBSERVER
MUIR WOODS	6027	01	MARIN	17	37 54	122 34	225		5P			U S NAT PARK SERVICE
MUMBO BASIN	6032	01	TRINITY	35	41 12	122 32	5700				S	DEPT WATER RESOURCES
MUSICK CREEK GUARD STA	6048	05	FRESNO	27	37 06	119 19	5522				C	PAUL H. RIGGS
NACIMIENTO DAM	6056	04	SAN LUIS OBP	24	35 46	120 53	770	8A	8A	8A		MONTEREY CTY PARKS DEPT
WNAPA STATE HOSPITAL	6074	01	NAPA	17	38 17	122 16	60	5P	5P			NAPA ST HOSP,FIRE DEPT
NAVARRO 1 NW	6105	01	MENDOCINO	17	39 10	123 34	220				C	MASONITE CORPORATION
NEEDLES	6115	07	SAN BERDINO	5	34 50	114 36	480				C	CITY OF NEEDLES
NEEDLES FAA AIRPORT	6118	07	SAN BERDINO	5	34 46	114 37	913	MID	MID			FED AVIATION AGENCY
NEVADA CITY	6136	02	NEVADA	39	39 16	121 01	2520	8A	8A			CITY OF NEVADA CITY
NEWARK	6144	04	ALAMEDA	4	37 31	122 02	10	8A	8A	8A		LESLIE SALT COMPANY
NEWBURY PARK 4 SW	6149	06	VENTURA	33	34 09	118 58	780		7A			RANCHO SIERRA VISTA
NEWHALL SOLEDAD FC32CE	6162	06	LOS ANGELES	29	34 23	118 32	1243		4P		C	LA COUNTY FLOOD CONT.
NEWMAN 1 NW	6168	05	STANISLAUS	27	37 21	121 03	108	5P	5P			RICHARD A SMITH
NEWPORT BEACH HARBOR	6175	06	ORANGE	33	33 36	117 53	10	5P	5P			ORANGE CO. HARBOR DIST
NEW YORK MTNS	6185	07	SAN BERDINO	6	35 15	115 18	6000				S	C. T. SNYDER

STATION INDEX

STATION	INDEX NO.	DIVISION	COUNTY	DRAINAGE	LATITUDE	LONGITUDE	ELEVATION	TEMP.	PRECIP	EVAP.	SPECIAL	OBSERVER
NICOLAUS 2	6194	02	SUTTER	39	38 55	121 33	43		8A			RECLAMATION DIST 1001
NILAND	6197	07	IMPERIAL	6	33 17	115 31	-55		8A			IMPERIAL IRRIG DIST
NIPOMO 2 NW	6207	06	SN LUIS OBPO	30	35 04	120 30	360		8A			ANDREW MEHLSCHAU
NOEL SPRING	6212	02	GLEN	23	39 32	122 40	5000				S	CORPS OF ENGINEERS
NORTH FORK RANGER STA	6252	05	MADERA	27	37 14	119 30	2630	8A	8A		H	U S FOREST SERVICE
NOVATO 8 WNW	6290	01	MARIN	17	38 08	122 43	370				C	MARIN COUNTY FIRE DEPT.
OAK KNOLL RANGER STA	6328	01	SISKIYOU	12	41 50	122 51	1963		8A			U S FOREST SERVICE
OAKLAND WB AIRPORT R	6335	04	ALAMEDA	4	37 44	122 12	6	MID	MID		C J	U S WEATHER BUREAU
OAKVILLE 1 WNW	6351	01	NAPA	17	38 27	122 25	160		5P			MRS LILLIAN DEL BONDIO
OAKVILLE 4 SW # 2	6356	01	NAPA	17	38 24	122 28	1685				C	KLAUS HUCKFELDT
OCCIDENTAL	6370	01	SONOMA	17	38 25	122 58	960		7A			ANDREW J BLANEY
OCEANSIDE	6377	06	SAN DIEGO	33	33 12	117 23	84	4P	4P			OCEANSIDE FIRE DEPT
OCEANSIDE PUMPING PL	6379	06	SAN DIEGO	33	33 13	117 21	30				C	OCEANSIDE WATER DEPT
OCOTILLO WELLS	6383	07	SAN DIEGO	6	33 09	116 08	170		8A			EARL G. CARTIER
OILFIELDS JUAQUIN RDG	6395	05	FRESNO	27	36 18	120 24	3620				S	PACIFIC TELGTEL CO
OJAI	6399	06	VENTURA	33	34 27	119 15	750	5P	5P			VENTURA CO FIRE DEPT
ONION VALLEY	6452	02	PLUMAS	8	39 48	120 53	6530				S	DEPT OF WTR RESOURCES
ONO	6455	02	SHASTA	23	40 29	122 37	980		7A			J. T. SAILORS
ORANGE COUNTY RESVR	6473	06	ORANGE	26	33 56	117 53	660				C	CORPS OF ENGINEERS
ORANGE COVE	6476	05	FRESNO	9	36 37	119 18	431	10A	10A			ORANGE COVE CIT ASSN
ORICK PRAIRIE CREEK PK	6498	01	HUMBOLDT	17	41 22	124 01	161	4P	4P			CAL DIV BEACH & PARKS
ORLAND	6506	02	GLENN	23	39 45	122 12	254	8A	8A			ORLAND UNIT WU ASSN
ORLEANS	6508	01	HUMBOLDT	12	41 18	123 32	403	6P	6P			JACK G. CLARK
OROVILLE	6521	02	BUTTE	8	39 30	121 34	171	11A	11A			CITY OF OROVILLE
OROVILLE BRIDGE	6525	02	BUTTE	8	39 31	121 34	165		7A			ROBERT E SKINNER
OROVILLE RANGER STA	6528	02	BUTTE	8	39 32	121 34	300				C	STATE DIV OF FSTRY
OSTRANDER LAKE	6552	05	MARIPOSA	14	37 38	119 33	8600				S	DWR & NATL PARK SERVICE
OXNARD	6569	06	VENTURA	33	34 12	119 11	49	8A	8A			CITY OF OXNARD
PACHECO PASS	6583	05	MERCED	27	37 04	121 11	880		MID			CALIF DEPT OF WATER RES
PACIFIC HOUSE	6597	02	EL DORADO	1	38 45	120 30	3440		8A			FLOYD R POOLE
PACOIMA DAM FC 33 A E	6602	06	LOS ANGELES	13	34 20	118 24	1500		5P			E K BARR
PAICINES OHRWALL RANCH	6610	04	SAN BENITO	20	36 44	121 22	950		8A			JOHN P OHRWALL
PALMDALE	6624	07	LOS ANGELES	6	34 35	118 06	2596	5P	5P		C	PALMDALE IRRIG DIST
PALMDALE FAA AIRPORT	6627	07	LOS ANGELES	6	34 38	118 05	2517	MID	MID			FED AVIATION AGENCY
PALM SPRINGS	6635	07	RIVERSIDE	6	33 49	116 32	411	5P	5P			PALM SPGS FIRE DEPT
PALO ALTO JR. MUSEUM	6646	04	SANTA CLARA	4	37 27	122 08	25	8A	8A		C	PALO ALTO JR. MUSEUM
PALOMA	6650	04	MONTEREY	24	36 21	121 30	1835		5P			JAMES A BELL
PALOMAR MT OBSERVATORY	6657	06	SAN DIEGO	33	33 21	116 52	5545	1P	1P		C H	PALOMAR OBSERVATORY
PALOS VERDES EST FC430	6663	06	LOS ANGELES	33	33 48	118 23	216		7A			SUPT. OF STREETS & PKS.
PANAMINT CITY	6671	07	INYO	6	36 07	117 06	6240				S	C. T. SNYDER
PANOCHE	6675	05	SAN BENITO	27	36 36	120 50	1265		SS			MISS LILY BERG
PARADISE	6685	02	BUTTE	23	39 45	121 37	1750	8A	8A			PARADISE FIRE DEPT.
PARADISE MEADOW	6688	05	TUOLUMNE	37	38 03	119 40	7700				S	HETCH HETCHY WTR SUP
PARKER RESERVOIR	6699	07	SAN BERDINO	5	34 17	114 10	738	7A	7A		C	METRO WATER DISTRICT
PARKFIELD	6703	04	MONTEREY	24	35 53	120 26	1482		7A			ROBERT H. DURHAM
PASADENA	6719	06	LOS ANGELES	13	34 09	118 09	864	4P	4P			PASADENA WATER DEPT
PASKENTA RANGER STA	6726	02	TEHAMA	23	39 53	122 32	755		8A		C	U S FOREST SERVICE
PASO ROBLES	6730	04	SN LUIS OBPO	24	35 38	120 41	700	5P	5P			CITY OF PASO ROBLES
PASO ROBLES 5 NW	6736	04	SN LUIS OBPO	24	35 41	120 45	1040				C	FRANCIS F NELSON
PASO ROBLES FAA AP	6742	04	SN LUIS OBPO	24	35 40	120 38	815	MID	MID			FED AVIATION AGENCY
PATTERSON MEADOW	6751	03	MODOC	21	41 11	120 12	7000				S	DEPT OF WATER RESOURCES
PATTIWAY	6754	05	KERN	10	34 56	119 23	3868		7A			HUDSON RANCH
PAYNES CREEK	6761	02	TEHAMA	23	40 20	121 51	1840		7A			NELLIE THOMPSON
PEPPERDINES CAMP	6803	02	MODOC	21	41 27	120 14	6300				S	CALIF DEPT WATER RES
PERRIS	6816	06	RIVERSIDE	28	33 47	117 14	1470	2P	5P			STATE DIV OF FSTRY
PETALUMA FIRE STA 2	6826	01	SONOMA	17	38 14	122 38	16	5P	5P		C	PETALUMA FIRE STA # 2
PIEDRA BLANCA GRD STA	6862	06	VENTURA	29	34 34	119 10	3065		MID			VENTURA COUNTY FCD
PINE CANYON PS FC321E	6891	06	LOS ANGELES	29	34 40	118 26	3286		5P			L A CO FIRE DEPT
PINECREST SUMMIT R S	6893	05	TUOLUMNE	21	38 15	120 00	5600				C	USFS, DISTRICT RANGER
PINE FLAT DAM	6896	05	FRESNO	27	36 49	119 20	610		7A			CORPS OF ENGINEERS
PINE MOUNTAIN INN	6910	06	VENTURA	29	34 36	119 21	4200				C	VENTURA CTY FLD CONTROL
PINNACLES NAT MONUMENT	6926	04	SAN BENITO	20	36 29	121 11	1307	4P	4P			U S NAT PARK SERVICE
PIRU 2 ESE	6940	06	VENTURA	29	34 24	118 45	730		7A			CAMULOS RANCH
PIRU 3 SSE	6941	06	VENTURA	29	34 22	118 47	2820				C	V. CO. FLOOD CONTROL D.
PISMO BEACH	6943	04	SN LUIS OBPO	4	35 08	120 38	80	5P	5P			POLICE DEPARTMENT
PIT RIVER POWER HOUSE	6946	02	SHASTA	21	40 59	121 59	1458		3P			P G & E COMPANY
PLACERVILLE	6960	02	EL DORADO	1	38 44	120 48	1890	8A	8A		H	P G & E COMPANY
PLACERVILLE IFG	6962	02	EL DORADO	1	38 44	120 44	2755	4P	4P	4P		INST FST GENETICS
PLACERVILLE DISP PLANT	6964	02	EL DORADO	1	38 44	120 51	1546				C	CITY OF PLACERVILLE
PLASKETT	6972	01	GLENN	7	39 44	122 51	6580				S	U S F S& CAL DEPT WTR
PLATINA	6975	02	SHASTA	23	40 22	122 53	2260	5P	5P			PLATINA HWY MTC STN
PLUMAS EUREKA STATE PK	6998	02	PLUMAS	8	39 45	120 42	5165				C	PLUMAS EUREKA ST. PK.
POINT ARENA	7009	01	MENDOCINO	17	38 55	123 42	210	5P	5P		C	CALIF DIV OF FORESTRY
PT ARGUELLO LIGHT STA	7016	06	SNTA BARBARA	33	34 34	120 40	76		11P			U S COAST GUARD
POINT PIEDRAS BLANCAS	7024	04	SN LUIS OBPO	4	35 40	121 17	59	11P	11P			U S COAST GUARD
POMONA CAL POLY	7050	06	LOS ANGELES	26	34 04	117 49	740	8A	8A			WEATHER BUREAU OFFICE
PORT CHICAGO NAVAL DEP	7070	04	CONTRA COSTA	4	38 01	122 01	50	5P	5P			U S NAVAL MAGAZINE
PORTERVILLE	7077	05	TULARE	9	36 04	119 01	393	8A	8A			JOHN H DAYBELL
PORTOLA	7085	02	PLUMAS	8	39 48	120 28	4838	4P	4P		C	F. W. COLE
PORTUGUESE MEADOW	7093	05	TULARE	10	35 48	118 34	7000				S	CORPS OF ENGINEERS
POSEY 3 E	7096	05	TULARE	10	35 48	118 38	4960	SS	7A			PANORAMA HTS LODGE
POTTER VALLEY 3 SE	7108	01	MENDOCINO	22	39 18	123 04	1100				C	CORPS OF ENGINEERS
POTTER VALLEY PH	7109	01	MENDOCINO	22	39 22	123 08	1015	4P	4P		C	P G & E COMPANY
POWAY VALLEY	7111	06	SAN DIEGO	33	32 57	117 04	500		4P			POWAY FIRE DEPT
PRADO DAM	7113	06	RIVERSIDE	28	33 53	117 38	560				C	CORPS OF ENGINEERS
PRIEST VALLEY	7150	04	MONTEREY	24	36 11	120 42	2300	SS	SS			NELSON H PALMER
QUAKING ASPEN	7179	05	TULARE	10	36 07	118 32	7200				S	CORPS OF ENGINEERS
QUINCY	7195	02	PLUMAS	8	39 56	120 56	3409	8A	8A		H	U S FOREST SERVICE
RAMONA SPAULDING	7231	06	SAN DIEGO	33	33 04	116 51	1480	6P	6P			LOUIS B SPAULDING
RANCHITA	7244	06	SAN DIEGO	33	33 14	116 32	4110		6P			B. W. PATTERSON
RANDSBURG	7253	07	KERN	15	35 22	117 39	3570	6P	6P			KERN CO FIRE DEPT
RATTLESNAKE CREEK	7259	05	FRESNO	11	36 59	118 43	9900				S	CORPS OF ENGINEERS
RED BLUFF WB AIRPORT R	7292	02	TEHAMA	23	40 09	122 15	342	MID	MID		C J	U S WEATHER BUREAU
REDDING 5 SSE	7295	02	SHASTA	23	40 30	122 22	425				C	CITY OF REDDING
REDDING FIRE STA NO 2	7296	02	SHASTA	23	40 35	122 24	580	5P	5P			REDDING FIRE DEPT
REDLANDS	7306	06	SAN BERDINO	28	34 03	117 11	1318	MID	2P			REDLANDS DAILY FACTS
REDWOOD CITY	7339	04	SAN MATEO	4	37 29	122 14	31	5P	5P			CITY FIRE DEPT STA 2
REDWOOD VALLEY	7351	01	MENDOCINO	22	39 16	123 12	718				C	THOMAS M JAMESON
REPRESA	7370	02	SACRAMENTO	1	38 42	121 10	295		MID			FOLSOM STATE PRISON
RICHARDSON GROVE ST PK	7404	01	HUMBOLDT	7	40 02	123 47	500	8A	8A			CALIF DIV BEACH & PKS
#RICHMOND	7414	04	CONTRA COSTA	4	37 56	122 21	55	6A	8A			CITY OF RICHMOND
RIO VISTA	7446	02	SOLANO	23	38 09	121 42	40		8A			U S ARMY DEPOT
RIVERSIDE FIRE STA. #3	7470	06	RIVERSIDE	28	33 57	117 23	840	5P	5P			RIVERSIDE FIRE DEPT
RIVERSIDE EXP STA R	7473	06	RIVERSIDE	28	33 58	117 21	986	8A	8A	8A	C G	CITRUS RES & AG EXP STA
ROBBS PEAK PH	7489	02	EL DORADO	1	38 54	120 22	5120				C	SAC MUNIC UTL DIST
ROBERTSON FLAT	7492	05	PLACER	1	39 09	120 30	6740				S	DEPT OF WATER RESOURCES
ROCK CREEK	7510	07	INYO	19	37 27	118 44	9670				S	DEPT WATER RESOURCES
ROCKLIN	7516	02	PLACER	1	38 48	121 14	242	8A	8A			RAYMOND H JOHNSON
ROGERS CAMP	7533	05	TULARE	10	36 06	118 38	6240				S	CORPS OF ENGINEERS
ROSE MARIE MEADOW	7560	05	FRESNO	27	37 19	118 52	10000				S	SO CALIF EDISON CO
ROUND MEADOW	7579	05	TULARE	10	35 58	118 21	9000				S	CALIF STATE ENG
ROUND MOUNTAIN 1 NNE	7580	02	SHASTA	23	40 49	121 56	2117		8A		C	MRS MARIAN L BERTAGNA
RUNNING SPRINGS 1 E	7600	07	SAN BERDINO	15	34 12	117 05	5965				C	STATE DIV OF HWYS
SACHES SPRINGS	7623	05	TUOLUMNE	37	38 06	119 51	7900				S	HETCH HETCHY WTR SUP
SACRAMENTO WB AIRPORT R	7630	02	SACRAMENTO	23	38 31	121 30	17	MID	MID		C J	U S WEATHER BUREAU
#SACRAMENTO WB CITY R	7633	02	SACRAMENTO	23	38 35	121 30	19	MID	MID		C	U S WEATHER BUREAU
SADDLE CAMP RANGER STA	7637	02	TEHAMA	23	40 10	122 48	3850				S	U S WEATHER BUREAU
SAGEHEN CREEK	7641	03	NEVADA	36	39 26	120 14	6337		5P			UNIVERSITY OF CALIF
SAINT HELENA	7643	01	NAPA	17	38 30	122 28	225	6P	6P			EDWIN L PAULSON
SAINT HELENA 4 WSW	7646	01	NAPA	17	38 30	122 32	1780				C	EDWIN H LEARNED
SAINT HELENA 7 NE	7649	02	NAPA	23	38 34	122 23	870				C	YVONNE L. WHITE
SAINT MARYS COLLEGE	7661	04	CONTRA COSTA	4	37 50	122 06	623	7P	7P			BROTHER U BENEDICT
SALINAS 2 E	7668	04	MONTEREY	24	36 40	121 37	80	5P	5P			SALINAS RURAL F D
SALINAS FAA AP	7669	04	MONTEREY	24	36 40	121 36	75	MID	MID			FED AVIATION AGENCY
SALINAS DAM	7672	04	SN LUIS OBPO	24	35 20	120 30	1375		8A			SALINAS DAM OPERATORS
SALSIPUEDES GAGING STA	7681	06	SNTA BARBARA	32	34 35	120 24	250		8A			JOE CABRAL JR
SALT SPRINGS PWR HOUSE	7689	05	AMADOR	16	38 30	120 13	3700	3P	3P	3P		P G & E COMPANY
SAN ANDREAS 2 S	7702	05	CALAVERAS	2	38 10	120 40	830		7A			CALAVERAS CEMENT CO
SAN ANTONIO MISSION	7714	04	MONTEREY	24	36 01	121 15	1060	5P	5P			SAN ANTONIO MISSION
SAN ARDO	7716	04	MONTEREY	24	36 02	120 54	450		8A			MRS JEAN BRINAN
SAN BENITO	7719	04	SAN BENITO	20	36 31	121 05	1355				C	JOHN M SHIELDS
SAN BERNARDINO CO HOSP	7723	06	SAN BERDINO	28	34 08	117 16	1125	6P	6P			S B COUNTY HOSPITAL
SAN CLEMENTE DAM	7731	04	MONTEREY	4	36 26	121 42	600		7A			CALIF WTR & TEL CO
SANDBERG PTL FC1308	7734	06	LOS ANGELES	15	34 45	118 43	4025		4P			L A CO FIRE DEPT
SANDBERG WB R	7735	06	LOS ANGELES	29	34 45	118 44	4517	MID	MID		C H J	U S WEATHER BUREAU
#SAN DIEGO WB AIRPORT R	7740	06	SAN DIEGO	33	32 44	117 10	13	MID	MID		C J	U S WEATHER BUREAU
SAN DIMAS FIRE HQ FC95	7749	06	LOS ANGELES	26	34 06	117 48	955		8A			SAN DIMAS FIRE STA
SAN DIMAS TANBARK FLAT	7750	06	LOS ANGELES	26	34 12	117 46	2720				C	U S FOREST SERVICE
SAN FELIPE HIGHWAY STAR	7755	04	SANTA CLARA	20	37 01	121 20	365				C	STATE DIV OF HWYS
SAN FERNANDO	7759	06	LOS ANGELES	13	34 17	118 28	965	5P	5P			FARMERS INS GROUP
SAN FERNANDO PH 3	7762	06	LOS ANGELES	13	34 19	118 30	1250				C	CORPS OF ENGINEERS
S F RICHMOND SUNSET R	7767	04	SN FRANCISCO	4	37 46	122 30	32	5P	MID		C	CITY SAN FRANCISCO
SAN FRANCISCO WB AP R	7769	04	SAN MATEO	4	37 37	122 23	8	MID	MID		C J	U S WEATHER BUREAU
#S F FEDERAL BUILDING R	7772	04	SN FRANCISCO	4	37 47	122 25	52	MID	MID		C J	U S WEATHER BUREAU
SAN GABRIEL CANYON PH	7776	06	LOS ANGELES	26	34 09	117 54	744		5P			PASADENA WATER DEPT
SAN GABRIEL DM FC425BE	7779	06	LOS ANGELES	26	34 12	117 52	1481		5P		C	ORBIN R. WATKINS
SAN GABRIEL FIRE DEPT	7785	06	LOS ANGELES	13	34 06	118 06	450	4P	4P			CITY FIRE DEPARTMENT
SAN GREGORIO 2 SE	7807	04	SAN MATEO	4	37 18	122 22	275	7P	7P			GARY J. ARATA
SAN JACINTO	7810	06	RIVERSIDE	33	33 47	116 58	1535	7P	7P			BYRON JOHANSEN
SAN JACINTO RANGER STA	7813	06	RIVERSIDE	33	33 47	116 58	1560				C	STATE DIV OF FSTRY
SAN JOAQUIN EXP RANGE	7817	05	MADERA	27	37 05	119 43	1050				C	U S FOREST SERVICE
SAN JOSE R	7821	04	SANTA CLARA	4	37 21	121 54	67	4P	4P		C J	CITY OF SAN JOSE
SAN JUAN BAUTISTA 3SSE	7834	04	SAN BENITO	20	36 48	121 31	550				C	MRS. SANDRA J. KNOLL
SAN JUAN GUARD STATION	7837	06	ORANGE	33	33 36	117 31	730				C	CLOSED 5/18/70
SAN LUIS DAM	7846	05	MERCED	27	37 03	121 04	277	8A	8A	8A	C	DEPT WATER RESOURCES
SAN LUIS OBISPO POLY	7851	04	SN LUIS OBPO	4	35 31	120 40	315	7A	7A		C	CAL STATE POLY COL
SAN MARCOS PASS	7859	06	SAN BARBARA	32	34 32	119 49	2300				C	CTY OF SANTA BARBARA
#SAN MATEO	7864	04	SAN MATEO	4	37 32	122 18	21	5P	5P			CITY FIRE DEPARTMENT
SAN NICOLAS ISLAND	7870	06	VENTURA	33	33 14	119 27	502	MID	MID		C	U S WEATHER BUREAU
#SAN RAFAEL	7880	01	MARIN	17	37 58	122 32	40	4P	4P			INDEPENDENT JOURNAL
SANTA ANA FIRE STATION	7888	06	ORANGE	28	33 45	117 52	115	4P	4P			SANTA ANA FIRE DEPT
SANTA ANA RIVER PH 3	7891	06	SAN BERDINO	28	34 06	117 06	1970				C	SO CALIF EDISON CO
SANTA ANITA FERN FC432	7897	06	LOS ANGELES	13	34 13	118 01	2035		5P			LOUIS LUEBKERT
SANTA BARBARA	7902	06	SNTA BARBARA	33	34 25	119 41	5	8A	8A		C	SANTA BARBARA SWG. TR.
SANTA BARBARA FAA AP	7905	06	SNTA BARBARA	33	34 26	119 50	9	MID	MID			FED AVIATION AGENCY
SANTA BARBARA TV PEAK	7909	06	SNTA BARBARA	32	34 32	119 57	4000		5P			TV STATION KEYT
SANTA CLARA UNIVERSITY	7912	04	SANTA CLARA	4	37 21	121 56	88	5P	5P			UNIV OF SANTA CLARA
SANTA CRUZ	7916	04	SANTA CRUZ	4	36 59	122 01	125	5P	5P			ROBERT E BURTON
SANTA FE DAM R	7926	06	LOS ANGELES	13	34 07	117 58	427				C	CORPS OF ENGINEERS
SANTA MARGARITA 2 SW	7930	04	SN LUIS OBPO	24	35 22	120 38	1200		6P			JOSEPH C MC KUSICK
SANTA MARGARITA BOOST	7933	04	SN LUIS OBPO	24	35 22	120 38	1100		8A			RICHARD S PILECKI
SANTA MARIA WB AIRPORT R	7946	06	SNTA BARBARA	30	34 54	120 27	236	MID	MID		C J	U S WEATHER BUREAU
SANTA MONICA	7950	06	LOS ANGELES	33	34 01	118 29	64		4P			CITY SANTA MONICA
#SANTA MONICA PIER	7953	06	LOS ANGELES	33	34 00	118 30	15	4P	4P			S M LIFEGUARD SER
SANTA PAULA	7957	06	VENTURA	29	34 21	119 05	263	4P	8A			VENTURA CO FIRE DEPT
SANTA ROSA	7965	01	SONOMA	22	38 27	122 42	167	4P	4P			CLARENCE S NEWBERRY
SANTA YNEZ	7976	06	SNTA BARBARA	32	34 37	120 05	600				C	SANTA BARBARA COUNTY
SANTIAGO DAM	7987	06	ORANGE	28	33 47	117 43	855				C	WILLIAM D SAPPINGTON
SAUGUS PWR PL NO 1	8014	06	LOS ANGELES	29	34 35	118 27	2105		6A			L A WTR & PWR DEPT
SAWYERS BAR RANGER STA	8025	01	SISKIYOU	12	41 18	123 08	2169	8A	8A			U S FOREST SERVICE
#SCOTIA	8045	01	HUMBOLDT	7	40 29	124 06	139	8A	8A			PACIFIC LUMBER CO
SEARSVILLE LAKE	8068	04	SAN MATEO	4	37 24	122 14	350		8A			AUSTIN CLAPP
SEBASTOPOL 4 SSE	8072	01	SONOMA	17	38 21	122 49	145				C	LEO A NAHMENS
SECRET VALLEY	8074	03	LASSEN	18	40 31	120 16	4440		6A			MRS GEORGE W RUMBO
SEPULVEDA DAM	8092	06	LOS ANGELES	13	34 10	118 28	670				C	CORPS OF ENGINEERS
SHASTA DAM	8135	02	SHASTA	23	40 43	122 25	1076	8A	8A	8A	C H	U S BUR RECLAMATION
SHELTER COVE	8161	01	HUMBOLDT	17	40 02	124 04	232	5P	5P			MRS MARILYN F MACHI
SHINGLE SPRINGS	8173	02	EL DORADO	1	38 40	120 55	1375		7A			THEODORE B HEUSNER
SHINGLETOWN 2 E	8175	02	SHASTA	23	40 30	121 51	3535		7A			MRS JANICE M SUTTER
SIERRA CITY	8207	02	SIERRA	39	39 34	120 38	4150	6P	6P		H	MRS. JEANNE W. MCMAHAN
SIERRAVILLE RANGER STA	8218	02	SIERRA	8	39 35	120 22	4975	8A	8A		C H	U S FOREST SERVICE
SIGNAL HILL FC 415	8230	06	LOS ANGELES	13	33 48	118 10	100		5P		C	GEORGE I OSBORN
SILVERADO RANGER STA	8243	06	ORANGE	28	33 45	117 39	1095				C	CORPS OF ENGINEERS
SKAGGS SPGS LAS LOMAS	8272	01	SONOMA	22	38 41	123 08	1930		8A		H	JOHN K LEITHOLD
SLACK CANYON	8276	04	MONTEREY	24	36 05	120 40	1730				C	STATE DIV OF FSTRY
SNOW CREEK UPPER	8317	07	RIVERSIDE	6	33 52	116 41	1940		7A			DESERT WATER AGENCY
SNOW FLAT	8318	05	MARIPOSA	14	37 50	119 30	8700				S	DEPT WATER RESOURCES
SODA SPRINGS 1 E R	8332	02	NEVADA	39	39 19	120 22	6885	8A	8A		C H	ROBERT MAUGHAN
SOLEDAD	8338	04	MONTEREY	24	36 26	121 20	195		8A			JOHN N FRANCIONI
SOMERSET 5 ESE	8344	05	EL DORADO	16	38 37	120 36	3160				C	JACK A. HASELEY
SOMIS 3 NW	8349	06	VENTURA	33	34 17	119 03	510		8A			BERYLWOOD INVEST CO
SONOMA	8351	01	SONOMA	17	38 17	122 27	70	5P	5P			LAURENCE W DICKEY
SONORA RS	8353	05	TUOLUMNE	37	37 59	120 23	1749	8A	8A		H	STATE DIV.OF FORESTRY
SONORA JUNCTION	8355	03	MONO	38	38 21	119 27	6886				C	STATE DIV OF HWYS
S E FARALLON	8376	04	SAN FRANCISC	4	37 42	123 00	35				C	U S COAST GUARD
SO ENTRANCE YOSEMITE	8380	05	MARIPOSA	14	37 31	119 38	5120	8A	8A		H	U S NAT PARK SERVICE
SOUTH LAKE	8406	07	INYO	19	37 11	118 34	9580				S	SOUTHERN CALIF EDISON C
SPADRA PAC FC 356 C	8436	06	LOS ANGELES	26	34 03	117 49	676		4P		C	J. E. STULL
SPRECKELS HWY BRIDGE	8446	04	MONTEREY	24	36 36	121 41	60		8A			U S WEATHER BUREAU
SPRINGVILLE 7 ENE	8455	05	TULARE	9	36 10	118 42	2470		7A			ELMER A SUTTON
SPRINGVILLE RANGER STA	8460	05	TULARE	9	36 08	118 48	1050				C	U S FOREST SERVICE
SPRINGVILLE TULE HDWKS	8463	05	TULARE	9	36 12	118 39	4070				C	P G & E COMPANY
SQUAW VALLEY	8474	03	PLACER	36	39 12	120 14	6235	8A	8A		H	SQUAW VALLEY STATE PK
SQUIRREL INN 2	8479	07	SAN BERDINO	15	34 14	117 14	5680	5P	5P		H	LEROY KEMP
STANDISH 1 E	8487	03	LASSEN	18	40 22	120 24	4030		8A			RAY C FRALEY
STANDISH HICKEY ST PK	8490	01	MENDOCINO	7	39 53	123 44	850		8A			CAL DIV BEACH & PKS
STANISLAUS POWER HOUSE	8499	05	TUOLUMNE	34	38 08	120 22	1060		1P			P G & E COMPANY
STATE LAKES	8510	05	FRESNO	11	36 56	118 35	10300				S	CORPS OF ENGINEERS
STIRLING CITY RS	8544	02	BUTTE	8	39 54	121 32	3518				C	STATE DIV OF FSTRY
STOCKTON DISPOSAL PL	8554	05	SAN JOAQUIN	27	37 56	121 20	11				C	CITY OF STOCKTON
#STOCKTON WBAP	8558	05	SAN JOAQUIN	27	37 54	121 15	22	MID	MID		J	U S WEATHER BUREAU
STOCKTON FIRE STA NO 4	8560	05	SAN JOAQUIN	27	38 00	121 19	12	8A	8A			STOCKTON FIRE STA NO 4
STONYFORD COOLEY RANCH	8578	02	COLUSA	23	39 15	122 40	3015		8A			FRED H COOLEY
STONYFORD RANGER STA	8580	02	COLUSA	23	39 23	122 33	1168		8A			U S FOREST SERVICE
STONY GORGE RESERVOIR	8587	02	GLENN	23	39 35	122 32	791	5P	5P		C	ORLAND UNIT WU ASSN
STOUTS MEADOW	8591	02	SHASTA	21	41 10	121 56	5300				S	DEPT WATER RESOURCES
STRAWBERRY VALLEY	8606	02	YUBA	39	39 34	121 06	3808	5P	5P		H	MRS. LILLIAN MAGRUDER
SUEY RANCH	8617	06	SN LUIS OBPO	30	35 00	120 23	390		5P			SUEY RANCH
SUMMIT MEADOW	8648	05	FRESNO	11	37 05	119 13	6240				S	DEPT OF WTR RESOURCES
SUNSET BEACH STATE PK	8680	04	SANTA CRUZ	10	36 54	121 50	85				C	CAL DIV BEACH & PARK
SURF 2 ENE	8697	06	SNTA BARBARA	32	34 41	120 34	110				C	U S AIR FORCE
SUSANA KNOLLS	8700	06	VENTURA	33	34 16	118 40	1085		8A			SUSANA KN FIRE STA
SUSANVILLE AIRPORT	8702	03	LASSEN	18	40 23	120 34	4148	MID	MID		H	DAVID BARR
SUSANVILLE 1 WNW	8703	03	LASSEN	18	40 26	120 40	4555				C	STATE DIV OF FSTRY
SUTTER HILL RANGER STA	8713	05	AMADOR	16	38 23	120 48	1586		8A			STATE DIV OF FSTRY
SWAIN MOUNTAIN	8716	02	PLUMAS	8	40 27	121 06	6160				S	CALIF DEPT WATER RES
TAFT	8752	05	KERN	10	35 09	119 28	1025				C	KERN CO FSTRY & FD
TAHOE CITY	8758	03	PLACER	36	39 10	120 08	6230	8A	8A	8A	H	MRS. ESTHER BEATTY
TAHOE VALLEY FAA AP	8762	03	EL DORADO	36	38 54	120 00	6254	4P				FED AVIATION AGENCY
TEHACHAPI	8826	05	KERN	10	35 08	118 27	3975	5P	5P		H	HARRY M. COWAN
TEHACHAPI AIRPORT	8832	05	KERN	10	35 08	118 26	3960				C	TEHACHAPI CUMMINGS
TEJON RANCHO	8839	05	KERN	10	35 02	118 45	1425	5P	5P			TEJON RANCH COMPANY
TERMO	8873	03	LASSEN	18	40 52	120 27	5300	6P	6P		C	SOLO E LAKSO
THE CEDARS	8881	02	PLACER	1	39 15	120 21	5900				S	DEPT OF WATER RESOURCES
THE GEYSERS	8885	01	SONOMA	22	38 48	122 50	1668				C	MRS FAYE DEWEY
THERMAL FAA AIRPORT	8892	07	RIVERSIDE	6	33 38	116 10	-120	MID	MID		C	FED AVIATION AGENCY
THOUSAND OAKS	8905	06	VENTURA	33	34 11	118 51	810		8A			VENTURA CO FIRE DEPT
THREE MILE VALLEY	8909	02	PLUMAS	8	39 54	120 34	5900				S	CALIF DEPT WATER RES
THREE RIVERS 6 SE	8912	05	TULARE	9	36 22	118 51	2200				C	GLENN BAKER
THREE RVRS EDISON PH 2	8914	05	TULARE	9	36 28	118 53	950	2P	2P			SO CALIF EDISON CO
THREE RVRS EDISON PH 1	8917	05	TULARE	9	36 28	118 52	1140				C	SO CALIF EDISON CO
TIGER CREEK PH	8928	05	AMADOR	16	38 27	120 29	2355	4P	4P		C	P G & E COMPANY
TOPANGA PATROL STA FC6	8967	06	LOS ANGELES	33	34 05	118 36	745		5P			L A CO FIRE DEPT
TORRANCE	8973	06	LOS ANGELES	33	33 48	118 20	110	4P	4P			TORRANCE MUN AIRPORT
TRABUCO CANYON	8992	06	ORANGE	33	33 39	117 36	970				C	ORANGE CO PARK DEPT
TRACY 2 SSE	8997	05	SAN JOAQUIN	27	37 43	121 25	105				C	AAGE R TUGEL
TRACY CARBONA	8999	05	SAN JOAQUIN	27	37 42	121 25	140	8A	8A			BANTA CARBONA IR CO
TRACY PUMPING PLANT	9001	05	ALAMEDA	27	37 48	121 35	61	6P	6P	6P		U S BUR RECLAMATION
TRINITY DAM VISTA PT	9024	01	TRINITY	35	40 48	122 46	2500	8A	8A	8A		U S BUR RECLAMATION
TRONA	9035	07	SAN BERDINO	6	35 47	117 23	1695	8A	8A			AMERICAN P & C CORP
TROUGH SPRING	9037	02	COLUSA	23	39 18	122 39	4000				S	CORPS OF ENGINEERS
TRUCKEE RANGER STATION	9043	03	NEVADA	36	39 20	120 11	5995	8A	8A		C	U S FOREST SERVICE
TUJUNGA	9047	06	LOS ANGELES	13	34 16	118 18	1690	7P	7P			JAMES D. PARRA
TUJUNGA MILL CR FC 470	9049	06	LOS ANGELES	13	34 23	118 05	4645				C	LOS ANGELES CO FCD
TULEFIELD	9052	05	KERN	10	35 09	119 01	295		7A			KERN COUNTY LAND CO
TULELAKE R	9053	01	SISKIYOU	12	41 58	121 28	4035	5P	5P	5P	C H	TULELAKE IRRIG DIST
TUNNEL RANGER STATION	9061	05	TULARE	10	36 22	118 17	8950				S	U S WEATHER BUREAU
TUOLUMNE MEADOWS	9063	05	TUOLUMNE	37	37 53	119 20	8600				S	DEPT WATER RESOURCES
TURLOCK	9073	05	STANISLAUS	14	37 29	120 51	115		8A			CARL A PEARSON
TUSTIN IRVINE RANCH	9087	06	ORANGE	33	33 44	117 47	118	3P	3P			THE IRVINE COMPANY
TWENTY MILE HOLLOW	9097	02	TEHAMA	23	40 08	121 48	2800				S	DEPT OF WATER RESOURCES
TWENTYNINE PALMS	9099	07	SAN BERDINO	6	34 08	116 02	1975	5P	5P			NAT PARK SERVICE
TWIN LAKES	9105	02	ALPINE	1	38 42	120 02	7829	4P	4P		H	& E COMPANY
TWITCHELL DAM	9111	06	SNTA BARBARA	30	34 59	120 19	582	4P	4P	4P		SANTA MARIA VLY WCD
UHL RANGER STATION	9120	05	TULARE	9	35 53	118 39	3680				C	S FOREST SERVICE
#UKIAH	9122	01	MENDOCINO	22	39 09	123 12	623	5P	5P			CITY FIRE DEPARTMENT
UKIAH 4 WSW	9124	01	MENDOCINO	22	39 08	123 16	1900		8A			MRS MARJORIE S DORY
#U C L A	9152	06	LOS ANGELES	33	34 04	118 27	430	4P	4P			U C L A
UPLAND 3 N	9156	06	SAN BERDINO	28	34 08	117 39	1605	5P	5P			LIBERTY GROVES CORP
UPPER LAKE 7 W	9167	02	LAKE	23	39 11	123 02	1524		4P			EDGAR J SCHUETTE

STATION INDEX

CALIFORNIA
JUNE 1970

STATION	INDEX NO	DIVISION	COUNTY	DRAINAGE †	LATITUDE	LONGITUDE	ELEVATION	TEMP	PRECIP	EVAP	SPECIAL	OBSERVER
[illegible]	[illegible]	[illegible]	[illegible]	[illegible]	[illegible]	[illegible]	155		5P			WESLEY L ROSCOE
[illegible]	[illegible]	[illegible]	[illegible]	[illegible]	[illegible]	[illegible]	394	8A	8A		C	E BAY MUN UTL DIST
[illegible]	[illegible]	[illegible]	[illegible]	[illegible]	[illegible]	[illegible]	[illegible]				C	ELTON FANCHER
[illegible]	[illegible]	[illegible]	[illegible]	[illegible]	[illegible]	[illegible]	105	5P	5P			[illegible] FIRE DIST
[illegible]	[illegible]	[illegible]	MONTEREY	[illegible]	[illegible]	[illegible]	987				C	MISS JUDY A. WOLF
[illegible]	[illegible]	[illegible]	[illegible]	33	[illegible]	[illegible]	1390		4P			VALLEY CNT MUN WATER
[illegible]	[illegible]	[illegible]	[illegible]	[illegible]	[illegible]	[illegible]	3705	3P	3P			U S FOREST SERVICE
[illegible] NUYS FC 15A	[illegible]	5	LOS ANGELES	[illegible]	34 [illegible]	118 [illegible]	695		4P			LA DEPT. WTR. AND POWER
[illegible]	[illegible]	[illegible]	[illegible]	[illegible]	[illegible]	[illegible]	[illegible]				C	SONOMA LEC AND WTR [illegible]
[illegible]	[illegible]	6	SNTA BARBARA	[illegible]	34 [illegible]	[illegible]	2749				C	U S FOREST SERVICE
[illegible]	[illegible]	[illegible]	VENTURA	33	[illegible]	119 [illegible]	105		8A			VO. FLOOD CONTROL DIST
[illegible]	[illegible]	[illegible]	FRESNO	[illegible]	[illegible]	118 53	7520				S	SO CALIF EDISON CO
[illegible]	[illegible]	[illegible]	SAN BERDINO	[illegible]	[illegible]	117 [illegible]	2858	8A	8A		C	VICTOR CO WATER DIST
[illegible]	[illegible]	[illegible]	[illegible]	[illegible]	[illegible]	118 [illegible]	9500				S	CORPS OF ENGINEERS
[illegible]	[illegible]	[illegible]	LOS ANGELES	[illegible]	[illegible]	118 04	[illegible]		5P			L A CO FIRE DEPT
[illegible]	[illegible]	[illegible]	[illegible]	8	37 [illegible]	120 11	[illegible]		4P			FRANK DOTTA
[illegible]	[illegible]	[illegible]	TULARE	9	[illegible]	119 18	334	8A	8A			VISALIA FIRE DEPARTMENT
[illegible]	[illegible]	[illegible]	SAN DIEGO	33	33 [illegible]	[illegible]	510	5P	5P			VISTA FIRE DEPT
[illegible]	[illegible]	[illegible]	SHASTA	[illegible]	[illegible]	122 26	1310		8A		C	W. FRED BORING
[illegible]	[illegible]	2	SHASTA	[illegible]	[illegible]	121 [illegible]	2200	4P	4P		C	P G & E COMPANY
[illegible]	[illegible]	5	CALAVERAS	[illegible]	[illegible]	120 58	[illegible]		8A			CLARION E VAN SCHAICK
[illegible]	[illegible]	[illegible]	CONTRA COSTA	[illegible]	[illegible]	[illegible]	[illegible]		5P			MRS. JOAN THOMAS
[illegible]	[illegible]	[illegible]	CONTRA COSTA	[illegible]	[illegible]	122 02	[illegible]	5P	5P			JOHN F. TERRY
[illegible]	[illegible]	[illegible]	CONTRA COSTA	[illegible]	[illegible]	[illegible]	[illegible]				C	TOMAS S VANASEK
WALNUT CREEK 4 E	[illegible]	[illegible]	CONTRA COSTA	[illegible]	[illegible]	[illegible]	400		9A			MRS. BETTY FAIRCLOUGH
[illegible]	[illegible]	5	LOS ANGELES	[illegible]	34 [illegible]	117 52	488		8A			L A CO FIRE DEPT
[illegible]	[illegible]	6	SAN DIEGO	33	33 [illegible]	116 38	3180	4P	4P		C	WARNERS RESORT CO
[illegible]	[illegible]	5	KERN	[illegible]	35 [illegible]	119 20	333	8A	8A			KERN CO FSTRY & F D
[illegible]	[illegible]	[illegible]	SNTA BARBARA	[illegible]	34 59	119 54	2370				C	PHOENIX RANCH
[illegible]	[illegible]	[illegible]	SANTA CRUZ	[illegible]	36 [illegible]	[illegible]	95	8A	8A			CITY OF WATSONVILLE
[illegible]	[illegible]	5	MARIPOSA	[illegible]	37 [illegible]	119 [illegible]	3965				C	U S NAT PARK SERVICE
[illegible]	[illegible]	[illegible]	TRINITY	[illegible]	[illegible]	122 56	2050	8A	8A		C	U S FOREST SERVICE
[illegible]	[illegible]	[illegible]	SISKIYOU	[illegible]	[illegible]	122 [illegible]	3593	8A	8A			WEED FIRE DEPARTMENT
[illegible]	[illegible]	05	KERN	[illegible]	[illegible]	118 [illegible]	2680				C	VERNON J BLOUNT
[illegible]	[illegible]	03	LASSEN	18	40 [illegible]	120 04	4035		3P			ED FILIPELLI
[illegible] PINE LOOKOUT	[illegible]	6	SNTA BARBARA	32	34 [illegible]	119 40	[illegible]				S	U S WEATHER BUREAU
[illegible]	[illegible]	05	FRESNO	[illegible]	36 [illegible]	119 59	[illegible]		7A			BOSTON RANCH CO
[illegible]	[illegible]	05	CALAVERAS	[illegible]	38 24	[illegible]	2820		8A			STATE DIV OF FORESTRY
[illegible]	[illegible]	[illegible]	PLACER	1	39 [illegible]	120 39	[illegible]				S	DEPT WATER RESOURCES
[illegible]	[illegible]	05	TULARE	[illegible]	36 [illegible]	118 34	8950				S	CORPS OF ENGINEERS

STATION	INDEX NO.	DIVISION	COUNTY	DRAINAGE †	LATITUDE	LONGITUDE	ELEVATION	TEMP	PRECIP	EVAP	SPECIAL	OBSERVER
WHEATLAND 2 NE	9605	02	YUBA	39	39 02	121 23	105				C	ESTATE OF SAMUEL DAMON
WHISKEYTOWN RES	9621	02	SHASTA	23	40 37	122 32	1295	9A	9A	9A		U S BUR RECLAMATION
WHITE MOUNTAIN 1	9632	07	MONO	6	37 30	118 11	10150	8A	8A		H	UNIVERSITY OF CALIF
WHITE MOUNTAIN 2	9633	07	MONO	6	37 35	118 14	12470	8A	8A		H	UNIVERSITY OF CALIF
WHITE MTN STORAGE	9635	07	SAN BERDINO	6	34 20	117 00	7260				S	STATE OF CALIFORNIA
WHITTIER CTY H FC 106C	9660	06	LOS ANGELES	26	33 58	118 02	340		5P			MISS MARTHA BAILEY
WILDROSE RANGER STA	9671	07	INYO	6	36 15	117 14	4100	5P	5P			NATIONAL PARK SERVICE
WILLIAMS	9677	02	COLUSA	23	39 09	122 09	86	9A	9A		C	CITY OF WILLIAMS
WILLITS 1 NE	9684	01	MENDOCINO	17	39 25	123 20	1348	4P	4P			HENRY C. WADE
WILLITS HOWARD FOR RS	9685	01	MENDOCINO	7	39 21	123 19	1925				C	STATE DIV OF FSTRY
WILLOW CREEK 1 NW	9694	01	TRINITY	35	40 57	123 38	461	8A	8A	8A		U S FOREST SERVICE
WILLOWS	9699	02	GLENN	23	39 32	122 12	140	8A	8A			HOWARD R ALLARD
WILLOWS USBR	9700	02	GLENN	23	39 32	122 12	135	4P	4P	4P	C	USBR MATERIAL CONTL DIV
WINCHESTER	9722	06	RIVERSIDE	33	33 43	117 05	1475				C	JIM H BLACKMORE
WINTERS	9742	02	YOLO	23	38 32	121 58	135	8A	8A			J NEWTON WALLACE
WOFFORD HEIGHTS	9754	05	KERN	10	35 43	118 27	2700		5S			JAMES H JORGENSEN
WOODFORDS	9775	03	ALPINE	3	38 47	119 49	5671	5P	5P		H	MRS WILMA C BARR
WOODLAND 1 WNW	9781	02	YOLO	23	38 41	121 48	69	9A	9A			U C AGR EXTEN SERV
WRIGHTS	9814	04	SANTA CLARA	4	37 08	121 57	1600		5P			MARVIN E WARE
WRIGHTS LAKE	9816	02	EL DORADO	1	38 51	120 14	6950				S	U S WEATHER BUREAU
YORBA LINDA	9847	06	ORANGE	26	33 54	117 49	415	5P	5P			YORBA LINDA WATER CO
YORKVILLE	9851	01	MENDOCINO	17	38 54	123 14	1100				C	MRS. V. SYLVIA HULBERT
YOSEMITE PARK HEADQTRS	9855	05	MARIPOSA	14	37 45	119 35	3970	7A	7A		C H	U S NAT PARK SERVICE
YREKA	9866	01	SISKIYOU	12	41 43	122 38	2625	8A	8A		H	U S FOREST SERVICE
ZENIA-KETTENPOH STORE	9953	01	TRINITY	7	40 10	123 27	3600				C	WAYNE KING
CLOSED STATIONS												
BISHOP UNION CARBIDE	0824	07	INYO	19	37 22	118 43	9390	3P	3P			CLOSED 5/6/70
BREA CITY	1056	06	ORANGE	26	33 56	117 54	383		8A			CLOSED 4/1/70
CUYAMA RANCH	2248	06	SN LUIS OBPO	30	34 59	119 40	2170				C	CLOSED 5/18/70
DOBBINS COLGATE FOREBY	2458	02	YUBA	39	39 20	121 12	1550	4P	4P			CLOSED 5/27/70
GRACE MEADOW	3529	05	TUOLUMNE	37	38 09	119 36	8900				S	CLOSED 10 1 68
LITTLE TUJUNGA GOLD CR	4986	06	LOS ANGELES	13	34 19	118 18	2750				C	CLOSED 5/18/70
SAN JUAN GUARD STATION	7837	06	ORANGE	33	33 36	117 31	730				C	CLOSED 5/18/70
NEW STATION												
PIRU 3 SE	6941	06	VENTURA	29	34 22	118 47	2820				C	V. CO. FLOOD CONTROL D.

† DRAINAGE CODE: 1-AMERICAN 2-CALAVERAS 3-CARSON 4-CENTRAL COAST 5-COLORADO 6-DESERT 7-EEL 8-FEATHER 9-KAWEAH 10-KERN 11-KINGS 12-KLAMATH 13-LOS ANGELES 14-MERCED 15-MOJAVE 16-MOKELUMNE 17-NORTH COAST 18-N. E. INTERIOR 19-OWENS 20-PAJARO 21-PIT 22-RUSSIAN 23-SACRAMENTO 24-SALINAS 25-SAN DIEGO 26-SAN GABRIEL 27-SAN JOAQUIN 28-SANTA ANA 29-SANTA CLARA 30-SANTA MARIA 31-SANTA MARGARITA 32-SANTA YNEZ 33-SOUTH COAST 34-STANISLAUS 35-TRINITY 36-TRUCKEE 37-TUOLUMNE 38-WALKER

REFERENCE NOTES

Additional information regarding the climate of California may be obtained by writing to the Environmental Science Services Administration State Climatologist, 557 Federal Office Building, 50 Fulton Street, San Francisco, California 94102, or to any Weather Bureau Office near you. Additional precipitation data are contained in "HOURLY PRECIPITATION DATA CALIFORNIA" and "Storage-Gage Precipitation Data for Western United States".

DIMENSIONAL UNITS: Unless otherwise indicated, dimensional units used in this bulletin are: Temperature in °F, precipitation and evaporation in inches and wind movement in miles. Monthly degree day totals are the sums of the negative departures of average daily temperatures from 65°F. In "Supplemental Data" table directions entered in figures are tens of degrees. Resultant wind is the vector sum of wind directions and speeds divided by the number of observations.

OBSERVATION TIME: The Station Index shows observation times in local standard time. During the summer months some observers take the observations on daylight saving time. Snow on ground in the "Snowfall and Snow on Ground" table is at observation time for all except Weather Bureau and FAA stations. For these stations snow on ground values are at 4:00 a.m., P.S.T., except for Bishop WB AP, Blue Canyon WB AP, and Sandberg WB, which are taken at 6:00 a.m., P.S.T., and Mt. Shasta WB City at 8:00 a.m., P.S.T. Data in the "Extremes" table, "Daily Precipitation" table, "Daily Temperature" table, "Evaporation and Wind" table, and snowfall in the "Snowfall and Snow on Ground" table, when published, are for the 24 hours ending at time of observation.

EVAPORATION is measured in the standard Weather Bureau type pan of 4-foot diameter unless otherwise shown by footnote following the Evaporation and Wind table. Max and Min values in the Evaporation and Wind table are extremes of temperature of water in pan as recorded during 24 hours ending at time of observation. Wind is the total wind movement in miles over the evaporation pan as determined by a continuous anemometer recorder located 6-8 inches above the pan.

WATER EQUIVALENT values published in the "Snowfall and Snow on Ground" table are the water equivalent of snow, sleet, or ice on the ground. Samples for obtaining measurements are taken from different points for successive observations; consequently, occasional drifting and other causes of local variability in the snowpack may result in apparent inconsistencies in the record.

SNOWFALL: Entries of snowfall in the "Climatological Data" table, the "Snowfall and Snow on Ground" table, and in the "Seasonal Snowfall" table, include snow and sleet. Entries of snow on ground include snow, sleet, and ice.

NORMALS for all stations are climatological standard normals based on the period 1931-1960.

DIVISIONS, as used in this publication, became effective with data for January 1941.

STATION NAMES: Figures and letters following the station name, such as 12 SSW, indicate distance in miles and direction from the post office.

SEASONAL TABLES: Monthly and seasonal snowfall and heating degree days for the 12 months ending with the preceding June data will be carried in the July issue of this bulletin.

DELAYED DATA AND CORRECTIONS will be carried only in the June and December issues of this bulletin.

INTERPOLATED VALUES for monthly precipitation totals may be found in the annual issue of this publication.

IN THE DATA TABLES THE SYMBOLS AND LETTERS WHEN USED INDICATE THE FOLLOWING:

- No record in the "Supplemental Data" table, "Daily Precipitation" table, "Evaporation and Wind" table, "Snowfall and Snow on Ground" table, "Daily Soil Temperature" table, and the "Station Index."

  No record in the "Climatological Data" table and the "Daily Temperature" table is indicated by no entry.

+ And also on an earlier date or dates.

++ Highest observed one minute windspeed. This station is not equipped with an instrument to measure fastest mile data.

* Amount included in following measurement, time distribution unknown.

// Gage is equipped with a windshield.

B Adjusted to a full month.

D Water equivalent of snowfall wholly or partly estimated, using a ratio of 1 inch water equivalent to every 10 inches of new snowfall.

M One or more days of record missing; if average value is entered, less than 10 days record is missing. See "Daily Temperature" table for detailed daily record. Degree day data, if carried for this station, have been adjusted to represent the value for a full month.

R Amounts from recording gage. (These amounts are essentially accurate but may vary slightly from the amounts to be published later in Hourly Precipitation Data.)

T Trace, an amount too small to measure.

V Includes total for previous month.

IN THE STATION INDEX THE SYMBOLS AND LETTERS WHEN USED INDICATE THE FOLLOWING:

AR This entry in time of observation column in Station Index means after rain.

C Recording Rain Gage Station. Hourly precipitation values are processed for special purposes, and are published later in the "Hourly Precipitation Data" bulletin. If daily amounts are published in "Climatological Data" bulletin they are from a separate non-recording gage, except where indicated by reference 'R'. Such amounts may differ from amounts published from the recording gage in the "Hourly Precipitation Data" bulletin.

G "Soil Temperature" table.

H "Snowfall and Snow on Ground" table. Omission of data in any month indicates no snowfall and/or snow on ground in that month.

J "Supplemental Data" table.

S Storage precipitation station. Precipitation measurements, made at irregular intervals will be published later in "Precipitation Data from Storage-Gage Stations" Bulletin.

SS This entry in time of observation column in Station Index means observation made near sunset.

VAR This entry in time of observation column in Station Index means variable.

\# Thermometers are generally exposed in a shelter located a few feet above sod-covered ground; however, this reference indicates that the thermometers are exposed in a shelter located on the roof of a building.

Stations appearing in the tables with no data were either missing or received too late to be included in this issue.

General weather conditions in the U. S. for each month are described in the publications MONTHLY WEATHER REVIEW, CLIMATOLOGICAL DATA NATIONAL SUMMARY, and STORM DATA, all of which may be obtained from the Superintendent of Documents, Government Printing Office, Washington, D. C. 20402.

Information concerning the history of changes in locations, elevations, exposure, etc., of substations through 1957 may be found in the publication "Substation History" for this State, price $1.25. Similar information for regular Weather Bureau stations may be found in the latest annual issue of Local Climatological Data, price 15 cents. These publications may be obtained from the Superintendent of Documents at the address shown above.

Subscription Price: 20 cents per copy, monthly and annual; $2.50 per year. (Yearly subscription includes the Annual Summary.) Checks and money orders should be made payable to the Superintendent of Documents. Remittance and correspondence regarding subscriptions should be sent to the Superintendent of Documents, Government Printing Office, Washington, D. C. 20402.

USCOMM-ESSA-ASHEVILLE- 7/30/70-2500

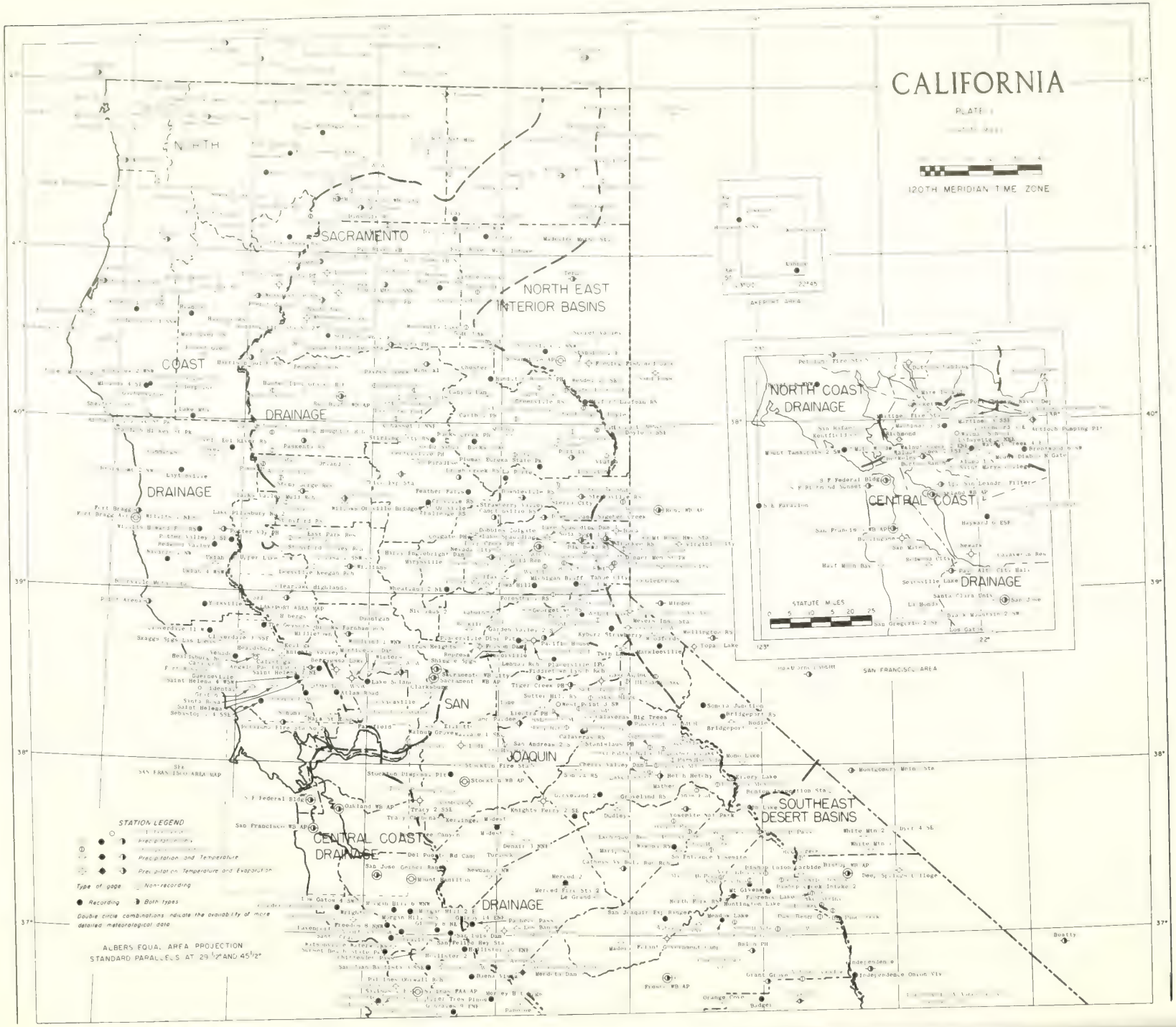
CALIFORNIA
PLATE 1
120TH MERIDIAN TIME ZONE
NORTH
SACRAMENTO
NORTH EAST
INTERIOR BASINS
COAST
DRAINAGE
DRAINAGE
SAN
JOAQUIN
CENTRAL COAST
DRAINAGE
DRAINAGE
SOUTHEAST
DESERT BASINS
NORTH COAST
DRAINAGE
CENTRAL COAST
DRAINAGE
STATUTE MILES
0 5 10 15 20 25
SAN FRANCISCO AREA
STATION LEGEND
Precipitation
Precipitation and Temperature
Precipitation Temperature and Evaporation
Type of gage
Non-recording
Recording
Both types
Double circle combinations indicate the availability of more detailed meteorological data
ALBERS EQUAL AREA PROJECTION
STANDARD PARALLELS AT 29 1/2° AND 45 1/2°

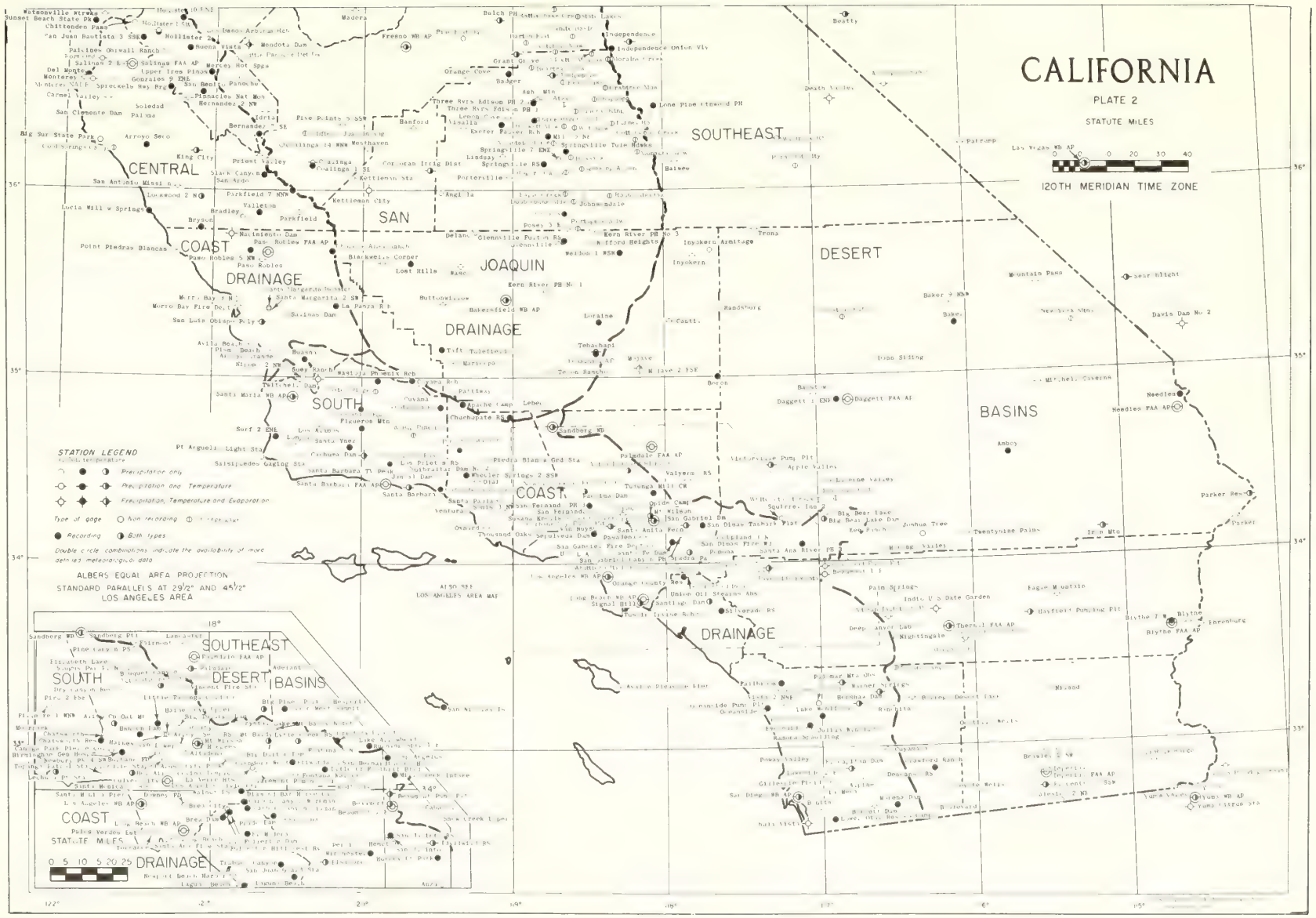
CALIFORNIA
PLATE 2
STATUTE MILES
0 10 20 30 40
120TH MERIDIAN TIME ZONE
CENTRAL
COAST
DRAINAGE
SAN
JOAQUIN
DRAINAGE
SOUTHEAST
DESERT
BASINS
SOUTH
COAST
DRAINAGE
STATION LEGEND
Precipitation only
Precipitation and Temperature
Precipitation, Temperature and Evaporation
Type of gage
Non recording
Recording
Both types
Double circle combinations indicate the availability of more detailed meteorological data
ALBERS EQUAL AREA PROJECTION
STANDARD PARALLELS AT 29½° AND 45½°
LOS ANGELES AREA
SOUTHEAST
SOUTH
DESERT
BASINS
COAST
DRAINAGE
STATUTE MILES
0 5 10 15 20 25

CLIMATOLOGICAL DATA

U.S. DEPARTMENT OF COMMERCE
ENVIRONMENTAL SCIENCE SERVICES ADMINISTRATION
ENVIRONMENTAL DATA SERVICE
In Cooperation with Department of Water Resources, State of California

CALIFORNIA
JULY 1970
Volume 74 No. 7

UNIVERSITY LIBRARY SEP 17 1970 SCI. LIBRARY

MONTHLY SUMMARIZED STATION AND DIVISIONAL DATA

Station	Temperature: Average Maximum	Average Minimum	Average	Departure From Normal	Highest	Date	Lowest	Date	Degree Days	No. of Days: Max. 90° or Above	Max. 32° or Below	Min. 32° or Below	Min. 0° or Below	Precipitation: Total	Departure From Normal	Greatest Day	Date	Snow, Sleet: Total	Max Depth on Ground	Date	No. of Days: .10 or More	.50 or More	1.00 or More
* * *																							
NORTH COAST DRAINAGE 01																							
ALDERPOINT	95.3	51.9	73.6		109	15	46	22	0	27	0	0	0	.00		.00		.0	0		0	0	0
ANGWIN PAC UNION COL	88.9	54.6	71.8		99	5+	44	31	2	12	0	0	0	.00		.00		.0	0		0	0	0
BIG BAR RANGER STATION	98.8	54.6	76.7		108	15	47	29	0	29	0	0	0	.00		.00		.0	0		0	0	0
BUTLER VALLEY RANCH	79.2	47.8	63.5		87	14+	40	29	60	0	0	0	0	.00		.00		.0	0		0	0	0
CALLAHAN RANGER STA	94.5	49.3	71.9		105	5	43	30+	0	27	0	0	0	.13		.13	6	.0	0		1	0	0
CECILVILLE 3 SE	89.5M	47.9M	68.7M		96	19+	38	29	12	17	0	0	0	.00		.00		.0	0		0	0	0
CLOVERDALE 3 SSE	91.1	52.4	71.8	- 1.1	107	4	48	30	1	18	0	0	0	.00	- .03	.00		.0	0		0	0	0
COVELO	94.9M	51.2M	73.1M		102	20+	46	29+	0	27	0	0	0	.00		.00		.0	0		0	0	0
CRESCENT CITY 1 N	63.7	50.9	57.3		72	1	45	23+	230	0	0	0	0	.02		.02	10	.0	0		0	0	0
DUTTONS LANDING	75.8	52.8	64.3		100	3	49	26+	76	3	0	0	0	.00		.00		.0	0		0	0	0
ELK VALLEY	90.2M	46.1M	68.2M		100	14	38	29	13	19	0	0	0	.00		.00		.0	0		0	0	0
EUREKA WB CITY R	58.7	50.9	54.8	- 1.5	65	1	48	11+	308	0	0	0	0	T	- .11	T	20	.0	0		0	0	0
FERNDALE 2 NW	63.4	48.9	56.2		71	15	41	25	268	0	0	0	0	.04		.03	5	.0	0		0	0	0
FOREST GLEN	95.5	48.0	71.8	3.4	104	15	40	29	3	26	0	0	0	.00	- .26	.00		.0	0		0	0	0
FORT BRAGG	60.8	48.6	54.7		68	3	46	30+	309	0	0	0	0	.00	- .06	.00		.0	0		0	0	0
FORT BRAGG AVIATION	61.9M	46.1M	54.0M		67	1	40	29	332	0	0	0	0	.00		.00		.0	0		0	0	0
FORT JONES RANGER STA	95.5	46.8	71.2		101	15+	39	29	1	28	0	0	0	.41		.41	6	.0	0		1	0	0
FORT ROSS	63.4M	47.2M	55.3M		71	1	42	6	296	0	0	0	0	.00	- .06	.00		.0	0		0	0	0
GRATON	83.4	46.3	64.9	- .9	105	4	40	29	55	5	0	0	0	.00	- .03	.00		.0	0		0	0	0
HAPPY CAMP RANGER STA	97.4	53.1	75.3	1.9	107	15	44	29	0	29	0	0	0	.00	- .38	.00		.0	0		0	0	0
HEALDSBURG	89.8	52.3	71.1	1.7	108	3	48	20+	0	12	0	0	0	.00	- .02	.00		.0	0		0	0	0
HILTS	89.7M	51.9M	70.8M		99	15	45	29+	12	17	0	0	0	.11		.11	6	.0	0		1	0	0
HOOPA	93.5	54.1	73.8		105	15	47	29	1	24	0	0	0	.00		.00		.0	0		0	0	0
KENTFIELD	83.1	51.0	67.1	1.2	101	2	47	30+	18	5	0	0	0	.00	- .01	.00		.0	0		0	0	0
KLAMATH R	64.4M	51.3M	57.9M		74	14	46	1	213	0	0	0	0	.00		.00		.0	0		0	0	0
LAKE PILLSBURY NO 2																							
LAVA BEDS NAT MONUMENT	86.1	51.6	68.9		94	16	43	1	19	10	0	0	0	.00		.00		.0	0		0	0	0
MOUNT HEBRON RS	85.9	42.8	64.4		94	4	36	30	64	10	0	0	0	.01		.01	6	.0	0		0	0	0
NAPA STATE HOSPITAL	82.5	53.4	68.0	.7	104	3	49	[illegible]	16	5	0	0	0	.00	- .01	.00		.0	0		0	0	0
ORICK PRAIRIE CREEK PK	67.9	48.0	58.0		76	13	40	13	210	0	0	0	0	.00		.00		.0	0		0	0	0
ORLEANS	97.4	54.5	76.0		107	14	46	29	0	28	0	0	0	.00	- .24	.00		.0	0		0	0	0
PETALUMA FIRE STA 2	83.5	50.9	67.2	.7	102	3+	47	29+	15	6	0	0	0	.00	- T	.00		.0	0		0	0	0
POINT ARENA	62.0M	48.0M	55.0M		72	2	46	23+	302	0	0	0	0	.00		.00		.0	0		0	0	0
POTTER VALLEY PH	98.5	53.8	76.2		107	19+	42	2+	0	31	0	0	0	.00	- .06	.00		.0	0		0	0	0
RICHARDSON GROVE ST PK	90.8	53.4	72.1		103	4	50	31+	0	19	0	0	0	.00		.00		.0	0		0	0	0
SAINT HELENA	90.2	52.3	71.3	.6	107	4	46	29	0	14	0	0	0	.00	- .04	.00		.0	0		0	0	0
SAN RAFAEL	82.2	53.3	67.8		101	2	49	30+	8	4	0	0	0	.00		.00		.0	0		0	0	0
SANTA ROSA	83.9	50.5	67.2	.4	103	2	46	29+	18	7	0	0	0	.00	- .02	.00		.0	0		0	0	0
SAWYERS BAR RANGER STA	94.9	52.8	73.9		104	15	43	29	2	25	0	0	0	.00		.00		.0	0		0	0	0
SCOTIA	68.3	50.6	59.5	- 1.5	75	15+	46	25	164	0	0	0	0	.00	- .05	.00		.0	0		0	0	0
SHELTER COVE	64.2M	50.3M	57.3M		79	2	46	13	236	0	0	0	0	.00		.00		.0	0		0	0	0
SONOMA	90.8	49.0	69.9		105	3+	41	30	6	16	0	0	0	.00		.00		.0	0		0	0	0
TRINITY DAM VISTA PT	92.1	56.1	74.1		99	15+	49	1	0	24	0	0	0	.00		.00		.0	0		0	0	0
TULELAKE //R	88.9M	46.8	67.9M		97	15	40	31	16	12	0	0	0	.00	- .27	.00		.0	0		0	0	0
UKIAH	96.9	54.9	75.9	2.2	106	4	50	30+	0	27	0	0	0	.00	- .05	.00		.0	0		0	0	0
WEAVERVILLE RANGER STA	94.8	50.0	72.4	1.0	102	20+	44	31+	1	25	0	0	0	.02	- .16	.02	6	.0	0		0	0	0
WEED FIRE DEPARTMENT																							
WILLITS 1 NE	90.4	48.6	69.5		99	19+	42	29	5	18	0	0	0	.00		.00		.0	0		0	0	0
WILLOW CREEK 1 NW	97.9	50.2	74.1		109	15	41	29	1	29	0	0	0	.00		.00		.0	0		0	0	0
YREKA	93.1	55.9	74.5	2.3	101	16+	50	29+	0	23	0	0	0	1.99	1.72	1.15	5	.0	0		2	2	1
DIVISION			67.5	.5										.06	- .09			.0					
* * *																							
SACRAMENTO DRAINAGE 02																							
ADIN RANGER STATION	87.3	46.5	66.9		95	15+	39	17	27	9	0	0	0	.00		.00		.0	0		0	0	0
ALTURAS RANGER STATION	87.3	45.2	66.3	.0	96	16	37	31+	32	14	0	0	0	T	- .31	T	6	.0	0		0	0	0
AUBURN	94.9M	61.1M	78.0M	.2	104	5	52	1	0	28	0	0	0	.00	- T	.00		.0	0		0	0	0
BERRYESSA LAKE																							
BLUE CANYON WB AIRPORT//R	80.1	61.6	70.9	2.9	87	19+	55	31+	0	0	0	0	0	.00	- .09	.00		.0	0		0	0	0
BOWMAN DAM	81.4	56.2	68.8	1.5	90	14	49	29	8	1	0	0	0	.00	- .16	.00		.0	0		0	0	0
BRANNAN ISLAND	89.8	59.3M	74.6M		103	20+	53	31	0	13	0	0	0	.00		.00		.0	0		0	0	0
BROOKS FARNHAM RANCH	100.4	57.5	79.0	.6	109	5	51	31+	0	31	0	0	0	.00	- .01	.00		.0	0		0	0	0
BURNEY	88.5	43.9	66.2		96	15	37	31	31	14	0	0	0	.00		.00		.0	0		0	0	0
CANYON DAM	88.1M	46.6M	67.4M	1.0	94	20+	42	29+	10	12	0	0	0	.00	- .20	.00		.0	0		0	0	0
CENTERVILLE PH	100.5M	57.2M	78.9M	- .3	108	4	50	30+	0	31	0	0	0	.00	- .01	.00		.0	0		0	0	0
CHESTER	86.7	44.3	65.5		93	14	36	31	26	7	0	0	0	.00	- .23	.00		.0	0		0	0	0
CHICO EXPERIMENT STA	97.9	60.9	79.4	.7	105	19+	52	30	0	31	0	0	0	.00	- .01	.00		.0	0		0	0	0
CLARKSBURG	91.5	55.5	73.5		104	4	50	7	0	18	0	0	0	.00		.00		.0	0		0	0	0
CLEARLAKE HIGHLANDS	97.3	51.6	74.5		105	5	45	31+	0	31	0	0	0	.00		.00		.0	0		0	0	0
COLFAX	92.5M	64.8M	78.7M	1.4	101	19	59	1			0	0	0	.00	- .02	.00		.0	0		0	0	0
COLUSA 1 SSW	96.9	58.7	77.8	- .5	106	4	52	31	0	30	0	0	0	.00	- .03	.00		.0	0		0	0	0
DAVIS 2 WSW	95.7	55.2	75.5	.3	107	5+	48	11+	0	27	0	0	0	T	.00	T	6	.0	0		0	0	0
DEER CREEK FOREBAY	86.0M	57.2M	71.6M		93	20	49	31+	4		0	0	0	.00		.00		.0	0		0	0	0
DE SABLA	90.7M	56.8M	73.8M	1.1	98	20	50	31	0	22	0	0	0	.02	- .01	.02	20	.0	0		0	0	0
DOBBINS 1 S	95.1M	57.4M	76.3M		103	19	50	31	0	27	0	0	0	.00		.00		.0	0		0	0	0
DOWNIEVILLE RANGER STA	90.0	51.4	70.7		100	15	45	31	3	14	0	0	0	.00		.00		.0	0		0	0	0

See Reference Notes Following Station Index

MONTHLY SUMMARIZED STATION AND DIVISIONAL DATA

Station	Temperature: Average Maximum	Average Minimum	Average	Departure From Normal	Highest	Date	Lowest	Date	Degree Days	No. of Days: Max. 90° or Above	Max. 32° or Below	Min. 32° or Below	Min. 0° or Below	Precipitation: Total	Departure From Normal	Greatest Day	Date	Snow, Sleet: Total	Max. Depth on Ground	Date	No. of Days: .10 or More	.50 or More	1.00 or More
EAST PARK RESERVOIR	95.5	59.5	77.5	.1	105	5	53	30+	0	27	0	0	0	.00	- .02	.00		.0	0		0	0	0
FAIRFIELD FIRE STATION	88.9	56.2	72.6		107	3	51	[illegible]	0	11	0	0	0	.00		.00		.0	0		0	0	0
FOLSOM DAM	96.4	60.5	78.5		106	20+	52	31	0	29	0	0	0	.00		.00		.0	0		0	0	0
GEORGETOWN RANGER STA	92.0	62.2	77.1		100	20	56	31+	0	22	0	0	0	.00		.00		.0	0		0	0	0
GRASS VALLEY NO 2	90.9	58.7	74.8		102	5	51	31	0	18	0	0	0	.00		.00		.0	0		0	0	0
HAT CREEK PH NO 1	91.9	45.1	68.5	- 1.4	100	15	39	31+	9	22	0	0	0	.00	- .28	.00		.0	0		0	0	0
JESS VALLEY	86.7	46.4	66.6		95	15	40	30+	25	12	0	0	0	.11	- .30	.06	20	.0	0		0	0	0
LAKEPORT	99.0	54.4	76.7		107	4	48	29	0	31	0	0	0	.00	- .04	.00		.0	0		0	0	0
LAKESHORE	96.9	59.1	78.0		106	14	51	31	0	29	0	0	0	.00		.00		.0	0		0	0	0
LAKE SPAULDING	81.2M	48.0M	64.6M	1.4	88	14	39	31	46	0	0	0	0	.00	- .17	.00		.0	0		0	0	0
LAKE SPAULDING DAM	82.4M	55.5M	69.0M		89	19+	48	31	5	0	0	0	0	.00		.00		.0	0		0	0	0
MANZANITA LAKE //	80.7	47.5	64.1		87	6+	41	31+	60	0	0	0	0	T		T	21	.0	0		0	0	0
MARKLEY COVE	95.4	56.4	75.9		105	20+	50	31+	0	26	0	0	0	.00		.00		.0	0		0	0	0
MARYSVILLE	99.0	62.5	80.8	1.8	109	5	54	31	0	31	0	0	0	.00	- .01	.00		.0	0		0	0	0
MC CLOUD	89.9	46.8	68.4	1.9	97	5	39	31	12	18	0	0	0	.00	- .29	.00		.0	0		0	0	0
MINERAL	83.5	44.4	64.0	1.0	91	15	39	31+	54	2	0	0	0	T	- .09	T	21	.0	0		0	0	0
MOUNT SHASTA WB CITY //R	87.9	51.6	69.8	1.8	96	14+	45	31+	3	14	0	0	0	.00	- .30	.00		.0	0		0	0	0
NEVADA CITY	91.0	51.0	71.0	1.1	98	20+	44	31	1	21	0	0	0	.00	- .04	.00		.0	0		0	0	0
ORLAND	97.7	61.7	79.7	- .6	107	5	53	30	0	30	0	0	0	.00	- .04	.00		.0	0		0	0	0
OROVILLE																							
PARADISE	92.2	66.4	79.3		101	5	54	16	0	23	0	0	0	.00		.00		.0	0		0	0	0
PLACERVILLE	93.6	58.2	75.9	2.2	101	20+	50	31	0	26	0	0	0	.00	- .01	.00		.0	[illegible]		0	0	0
PLACERVILLE IFG	93.6	67.5	80.6		102	19	60	31+	0	26	0	0	0	.00		.00		.0	0		0	0	0
PLATINA	96.9	55.7	76.3		102	15+	46	10	0	30	0	0	0	.00		.00		.0	0		0	0	0
PORTOLA	88.9	39.0	64.0	1.1	94	18+	33	30+	41	11	0	0	0	.00	- .37	.00		.0	0		0	0	0
QUINCY	94.2	41.2	67.7	1.6	104	15	35	31	16	23	0	0	0	.00	- .12	.00		.0	0		0	0	0
RED BLUFF WB AIRPORT R	100.9	66.5	83.7	- .1	112	4	58	30+	0	31	0	0	0	.00	- .04	.00		.0	0		0	0	0
REDDING FIRE STA NO 2	102.1	69.1	85.6	2.9	110	4	58	1	0	31	0	0	0	.00	- .11	.00		.0	0		[illegible]	0	0
ROCKLIN	99.7	60.1	79.9	1.9	110	[illegible]	52	31	0	31	0	0	0	.00	- T	.00		.0	0		0	0	0
SACRAMENTO WB AIRPORT R	95.3	58.3	76.8	1.4	106	4+	53	11+	0	27	0	0	0	.00	- T	.00		.0	0		0	[illegible]	0
SACRAMENTO WB CITY R	95.7	60.5	78.1	4.1	107	4+	54	31	0	27	0	0	0	.00	.00	.00					0	0	0
SHASTA DAM	96.9	69.4	83.2		105	20+	61	16	0	30	0	0	0	.00		.00		.0	0		0	0	0
SIERRA CITY	87.9	51.8	69.9		96	14	43	31	3	13	0	0	0	.00		.00		.0	0		0	0	0
SIERRAVILLE RANGER STA//	85.2	46.1	65.7	1.8	93	15	39	31+	40	6	0	0	0	.00	- .29	.00		.0	0		0	[illegible]	0
SODA SPRINGS 1 E //R																							
STONY GORGE RESERVOIR	99.1	62.2	80.7	1.3	106	14+	56	30+	0	31	0	0	0	.00	- .02	.00		.0	0		0	0	0
STRAWBERRY VALLEY	86.1	51.4	68.8		93	19	44	31	6	7	0	0	0	T		T	9	.0	0		0	0	0
TWIN LAKES																							
VACAVILLE	96.6	56.1	76.4	.7	107	4+	50	25+	0	29	0	0	0	.00	- T	.00		.0	0		0	0	0
VOLTA POWER HOUSE	95.7	62.8	79.3		103	15	56	29+	0	28	0	0	0	.00	- .07	.00		.0	0		0	0	[illegible]
WHISKEYTOWN RES	97.5	66.7	82.1		105	15+	58	17	0	30	0	0	0	.00		.00		.0	0		0	0	0
WILLIAMS	97.8	61.1	79.5		107	5	55	31+	0	30	0	0	0	.00		.00		.0	0		0	0	0
WILLOWS	96.0	60.6	78.3	- .4	105	14+	53	30+	0	28	0	0	0	.00	- .01	.00		.0	0		0	0	0
WILLOWS USBR	97.5	62.1	79.8		105	4	51	31+	0	31	0	0	0	.00		.00		.0	0		0	0	0
WINTERS	99.1	59.4	79.3		109	5	53	31+	0	31	0	0	0	.00		.00		.0	0		0	0	0
WOODLAND 1 WNW	97.9	57.6	77.8	.7	109	5	50	31+	0	31	0	0	0	.00	- T	.00		.0	0		0	0	0
DIVISION			74.4	1.4										T	- .10			.0					
* * *																							
NORTHEAST INTERIOR BASINS 03																							
BOCA	86.0	41.3	63.7		93	16+	34	30+	73	8	0	0	[illegible]	.35		.25	4	.0	0		2	0	0
BODIE	76.9	37.0	57.0		82	19+	21	28	246	0	0	8	0	1.39		.49	10	.0	0		4	0	0
BRIDGEPORT	82.7	40.2	61.5		89	19+	31	1	117	0	0	1	0	.66		.33	10	.0	0		2	0	0
CEDARVILLE	88.7M	54.2M	71.5M	- 1.5	96	16	45	14+	7	16	0	0	0	.13	- .20	.13	21	.0	0		1	0	0
DONNER MEMORIAL ST PK	81.3	43.3	62.3		89	15	35	17+	100	0	0	0	0	.00		.00		.0	0		[illegible]	0	0
DOYLE 5 SSE	91.2M	52.4M	71.8M		99	15+	43	30	1		0	0	0	.09		.05	3	.0	0		0	0	0
FLEMING FISH AND GAME	90.3	50.7	70.5		96	15	44	29	0	19	0	0	0	.08		.08	3	.0	0		0	0	0
FORT BIDWELL																							
MONO LAKE	84.7	51.0	67.9		92	19	43	1	7	4	0	0	0	1.03		.48	7	.0	0		3	0	0
SQUAW VALLEY																							
SUSANVILLE AIRPORT	91.7	50.7	71.2	1.2	99	15	42	31	1	24	0	0	[illegible]	.00	- .18	.00		.0	0		0	0	0
TAHOE CITY	79.0	47.4	63.2	2.3	86	20	41	17+	66	0	0	0	0	T	- .26	T	4	.0	0		0	0	0
TAHOE VALLEY FAA AP	79.5	45.1	62.3		86	19	37	1	90	0	0	0	0										
TERMO	87.4	43.3	65.4		94	15	36	30	30	10	0	0	0	.10		.09	3	.0	0		0	0	0
TRUCKEE RANGER STATION	81.7	43.3	62.5	.6	90	15	33	17	98	1	0	0	0	.00	- .35	.00		.0	[illegible]		0	0	0
WOODFORDS	86.4	57.4	71.9		92	19+	48	1	0	6	0	0	[illegible]	.13		.11	3	.0	0		1	0	0
DIVISION			65.9	.3										.30	- .07			.0					
* * *																							
CENTRAL COAST DRAINAGE 04																							
AVILA BEACH	68.9	52.3	60.6		88	16	46	16	131	0	0	0	0										
BEN LOMOND NO 3	85.6	52.3	69.0		104	3+	42	13	7	7	0	0	0	.00		.00		.0	[illegible]		0	0	0
BERKELEY	69.5	54.4	62.0	.5	96	2	51	6	122	1	0	0	0	.00	- .01	.00		.0	0		0	0	0
BURLINGAME	74.0	53.6	63.8		91	2	49	13+	67	2	0	0	0	.00		.00		.0	0		0	0	0
CARMEL VALLEY	75.8	46.6	61.2		96	2	39	30	147	3	0	0	0	.00		.00		.0	0		0	0	0
CROCKETT																							
GILROY	87.6	53.3	70.5		106	4+	47	13	0	10	0	0	0	.00		.00		.0	0		0	0	0

See Reference Notes Following Station Index

MONTHLY SUMMARIZED STATION AND DIVISIONAL DATA

Station	Temperature													Precipitation									
	Average Maximum	Average Minimum	Average	Departure From Normal	Highest	Date	Lowest	Date	Degree Days	No. of Days Max. 90° or Above	No. of Days Max. 32° or Below	No. of Days Min. 32° or Below	No. of Days Min. 0° or Below	Total	Departure From Normal	Greatest Day	Date	Snow, Sleet Total	Snow, Sleet Max. Depth on Ground	Snow, Sleet Date	No. of Days .10 or More	No. of Days .50 or More	No. of Days 1.00 or More
HALF MOON BAY	63.7	47.1	55.4		81	2	44	5	291	0	0	0	0	.00		.00		.0	0		0	0	0
HOLLISTER 1 SW																							
KING CITY	85.7M	50.3M	68.0M	.0	104	2	42	30	7	6	0	0	0	.00	- .01	.00		.0	0		0	0	0
LIVERMORE COUNTY F D	92.8	53.8	73.3	1.6	107	3	48	13	0	21	0	0	0	.00	- .01	.00		.0	0		0	0	0
LOS GATOS	87.5	54.5	71.0	1.4	103	2	48	30	1	11	0	0	0	.00	- T	.00		.0	0		0	0	0
MARTINEZ WATER PLANT	91.5	54.5	73.0		107	3	49	6	0	19	0	0	0	.00		.00		.0	0		0	0	0
MONTEREY	68.0	51.2	59.6		93	2	48	7	177	1	0	0	0	.03		.01	28+	.0	0		0	0	0
MONTEREY NALF	65.3	50.8	58.1		77	1	46	24	205	0	0	0	0	T		T	31+	.0	0		0	0	0
MORRO BAY FIRE DEPT	65.6	51.8	58.7		89	1	45	25	193	0	0	0	0	.00		.00		.0	0		0	0	0
MOUNT DIABLO N GATE	91.3	65.0	78.2		104	4	46	31	0	18	0	0	0	.00		.00		.0	0		0	0	0
MOUNT HAMILTON	81.5	67.5	74.5	3.2	92	19	57	30	0	3	0	0	0	.00	- .01	.00		.0	0		0	0	0
NACIMIENTO DAM	100.4	51.2	75.8		111	5	46	31+	0	31	0	0	0	.00		.00		.0	0		0	0	0
NEWARK	77.0	56.2	66.6		98	3	49	27+	35	2	0	0	0	.00		.00		.0	0		0	0	0
OAKLAND WB AIRPORT R	68.9	56.0	62.5	- 1.8	95	2	52	14	100	1	0	0	0	T	T	T	3	.0	0		0	0	0
PALO ALTO JR MUSEUM	78.4	55.5	67.0		101	3	50	21	15	3	0	0	0	.00		.00		.0	0		0	0	0
PASO ROBLES	95.7	49.7	72.7		108	3	42	30	0	24	0	0	0	.00		.00		.0	0		0	0	0
PASO ROBLES FAA AP	98.4	54.2	76.3		112	4	46	30	0	29	0	0	0	.00		.00		.0	0		0	0	0
PINNACLES NAT MONUMENT	99.6	51.8	75.7		109	4	43	31	0	31	0	0	0	.00		.00		.0	0		0	0	0
PISMO BEACH	68.0	52.2	60.1		80	1	46	16	146	0	0	0	0	.00		.00		.0	0		0	0	0
POINT PIEDRAS BLANCAS	63.0	50.8	56.9		68	2	47	22	244	0	0	0	0	.00		.00		.0	0		0	0	0
PORT CHICAGO NAVAL DEP	90.1	53.5	71.8		106	3	48	7	0	12	0	0	0	.00		.00		.0	0		0	0	0
PRIEST VALLEY	97.0	52.0	74.5		105	19+	42	31+	0	31	0	0	0	.00	- .01	.00		.0	0		0	0	0
REDWOOD CITY																							
RICHMOND	68.9	54.3	61.6		98	3	51	9	137	1	0	0	0	.00		.00		.0	0		0	0	0
SAINT MARYS COLLEGE	83.4	53.9	68.7		102	3	49	6	14	6	0	0	0	.00		.00		.0	0		0	0	0
SALINAS 2 E	M	M	M		95	2				1	0	0	0	.00	- .02	.00		.0	0		0	0	0
SALINAS FAA AP	70.1	52.6	61.4		95	2	49	7+	123	1	0	0	0	T		T	6	.0	0		0	0	0
SAN ANTONIO MISSION	100.8M	52.5M	76.7M		109	20+	44	31+	0	31	0	0	0	.00		.00		.0	0		0	0	0
S F RICHMOND SUNSET R																							
SAN FRANCISCO WB AP R	72.0	53.7	62.9	.2	97	2	51	7+	92	1	0	0	0	T	- .01	T	31+	.0	0		0	0	0
S F FEDERAL BUILDING R	63.1	52.5	57.8	- 1.0	92	2	50	7+	231	1	0	0	0	T	- .01	T	31+	.0	0		0	0	0
SAN GREGORIO 2 SE	69.5	49.0	59.3		92	2	41	13	176	1	0	0	0	.01		.01	31	.0	0		0	0	0
SAN JOSE R	83.8	56.6	70.2	2.0	102	2	52	30	0	7	0	0	0	.00	- T	.00		.0	0		0	0	0
SAN LUIS OBISPO POLY	80.5	52.5	66.5	1.6	93	1	48	16	22	3	0	0	0	.00	- .03	.00		.0	0		0	0	0
SAN MATEO	77.5	51.2	64.4		101	2	46	1	63	4	0	0	0	.00		.00		.0	0		0	0	0
SANTA CLARA UNIVERSITY	83.7	56.3	70.0	2.1	102	2	52	30	0	6	0	0	0	.00	- T	.00		.0	0		0	0	0
SANTA CRUZ	74.4	52.0	63.2	.2	99	1	45	30	80	3	0	0	0	.00	- .03	.00		.0	0		0	0	0
UPR SAN LEANDRO FILTER	74.5	51.1	62.8		97	3	47	14+	101	2	0	0	0	.00		.00		.0	0		0	0	0
WALNUT CREEK 2 ESE	92.4	52.0	72.2		106	19	46	13	1	17	0	0	0	.00	- .01	.00		.0	0		0	0	0
WATSONVILLE WATERWORKS	69.6	52.0	60.8		93	2	49	30+	147	2	0	0	0	.00		.00		.0	0		0	0	0
DIVISION			66.6	1.0										T	- .02			.0					
* * *																							
SAN JOAQUIN DRAINAGE 05																							
ANTIOCH FIBREBOARD ML	86.5M	58.5M	72.5M	- 1.5	103	3	49	27	0	8	0	0	0	.00	- .01	.00		.0	0		0	0	0
ANTIOCH PUMPING PL 3	91.0	56.4	73.7		103	4	51	30+	0	17	0	0	0	.00		.00		.0	0		0	0	0
ASH MOUNTAIN	98.6	71.3	85.0	1.6	106	21	63	1	0	30	0	0	0	.02	- .03	.02	28	.0	0		0	0	0
AUBERRY 1 NW	96.0	71.0	83.5		102	20+	62	30	0	29	0	0	0	T		T	9	.0	0		0	0	0
BAKERSFIELD WB AIRPORT R	102.3	74.2	88.3	4.0	110	20+	65	31	0	30	0	0	0	T	- .01	T	9	.0	0		0	0	0
BALCH POWER HOUSE	97.4	71.6	84.5		104	20	63	1	0	31	0	0	0	.15		.12	10	.0	0		1	0	0
BLACKWELLS CORNER 2WNW	98.5	66.7	82.6		106	20+	56	30	0	30	0	0	0	.00		.00		.0	0		0	0	0
BUTTONWILLOW	100.8	65.9	83.4		110	21	59	31+	0	30	0	0	0	T		T	10	.0	0		0	0	0
CALAVERAS BIG TREES	86.1	52.0	69.1	.4	93	20	44	1	6	6	0	0	0	.00	- .07	.00		.0	0		0	0	0
CAMP PARDEE	98.9	62.3	80.6	1.8	109	4	53	31	0	30	0	0	0	.00	- T	.00		.0	0		0	0	0
CATHEYS VY BULL RUN RH	97.6	64.5	81.1		105	21+	54	31	0	30	0	0	0	.00		.00		.0	0		0	0	0
CHERRY VALLEY DAM	88.6M	55.6M	72.1M		97	20	47	1	4	14	0	0	0	T		T	21	.0	0		0	0	0
COALINGA	102.2	64.8	83.5	1.6	109	20	57	1	0	31	0	0	0	.00	- .03	.00		.0	0		0	0	0
CORCORAN IRRIG DIST	103.0	61.0	82.0		110	20	51	1	0	31	0	0	0	T		T	10	.0	0		0	0	0
DENAIR 3 NNE	94.7	57.0	75.9	- 1.1	104	4	48	30	0	28	0	0	0	.00	- .01	.00		.0	0		0	0	0
DUDLEYS	91.5	49.1	70.3	1.2	100	19	37	31	6	21	0	0	0	.00	- .02	.00		.0	0		0	0	0
ELECTRA POWER HOUSE	99.6	58.1	78.9	1.0	107	20+	50	31	0	31	0	0	0	.00	- .02	.00		.0	0		0	0	0
FIVE POINTS 5 SSW	99.9	62.7	81.3		106	21	52	1	0	31	0	0	0	.00		.00		.0	0		0	0	0
FRESNO WB AIRPORT R	100.4	66.2	83.3	2.0	108	20+	59	31+	0	30	0	0	0	T	T	T	9+	.0	0		0	0	0
FRIANT GOVERNMENT CAMP	103.5	62.3	82.9		111	21	52	1	0	31	0	0	0	.00		.00		.0	0		0	0	0
GLENNVILLE	95.3M	53.1M	74.2M		100	20+	40	1	0	31	0	0	0	.00		.00		.0	0		0	0	0
GRANT GROVE	77.9	54.3	66.1		85	21+	45	31	39	0	0	0	0	.61		.41	10	.0	0		2	0	0
HANFORD	99.1	60.7	79.9	- .6	105	20	53	31	0	31	0	0	0	T	- .01	T	9	.0	0		0	0	0
HETCH HETCHY	86.7	58.5	72.6	1.0	93	20+	49	1	1	6	0	0	0	.00	- .11	.00		.0	0		0	0	0
HUNTINGTON LAKE	77.3	48.9	63.1	2.1	83	20+	41	31	77	0	0	0	0					.0	0				
IDRIA	94.3M	67.4M	80.9M	.9	103	20+	52	1	0	28	0	0	0	.00	- .01	.00		.0	0		0	0	0
KERN RIVER PH NO 1	102.2	76.4	89.3	2.0	108	20+	65	1	0	31	0	0	0	.03	.02	.03	10	.0	0		0	0	0
KERN RIVER PH NO 3	99.9	69.3	84.6		106	20+	60	1	0	31	0	0	0	.05		.05	28	.0	0		0	0	0
KETTLEMAN CITY	102.1	68.4	85.3		110	21+	57	1	0	31	0	0	0	.00		.00		.0	0		0	0	0
KETTLEMAN STATION																							
KNIGHTS FERRY 2 SE	97.1	60.3	78.7		107	3	51	31+	0	29	0	0	0	.00		.00		.0	0		0	0	0
LE GRAND	97.5	62.7	80.1	.6	105	20	54	31	0	31	0	0	0	.00	- T	.00		.0	0		0	0	0
LEMON COVE																							
LINDSAY	100.3	63.4	81.9	1.3	107	5	54	1	0	31	0	0	0	.05	.04	.05	28	.0	0		0	0	0
LITTLE PANOCHE DET DAM	96.9	65.7	81.3		107	6	52	16	0	29	0	0	0	.00		.00		.0	0		0	0	0

See Reference Notes Following Station Index

MONTHLY SUMMARIZED STATION AND DIVISIONAL DATA

CALIFORNIA
JULY 1970

Station	Temperature: Average Maximum	Average Minimum	Average	Departure From Normal	Highest	Date	Lowest	Date	Degree Days	No. of Days: Max. 90° or Above	Max. 32° or Below	Min. 32° or Below	Min. 0° or Below	Precipitation: Total	Departure From Normal	Greatest Day	Date	Snow, Sleet: Total	Max. Depth on Ground	Date	No. of Days: .10 or More	.50 or More	1.00 or More
LODGEPOLE	78.3	44.7	61.5		87	21+	34	31	121	0	0	0	0	.11		.07	10	.0	0		0	0	0
LODI	94.1	57.1	75.6	2.9	104	5+	50	31	0	26	0	0	0	.00	- T	.00		.0	0		0	0	0
LOS BANOS	97.7	61.0	79.4	.6	105	20+	51	1	0	31	0	0	0	.00	- T	.00		.0	0		0	0	0
LOS BANOS DET RESV	97.0	66.3	81.7		107	5	54	16	0	30	0	0	0	.00		.00		.0	0		0	0	0
MADERA	101.4	63.8	82.6	2.5	110	6	56	17+	0	31	0	0	0	.00	- .02	.00		.0	0		0	0	0
MANTECA	95.6	58.9	77.3		106	5	53	31+	0	29	0	0	0	.00		.00		.0	0		0	0	0
MARICOPA	100.8M	72.9M	86.9M	.6	109	21+	62	1	0	29	0	0	0	T	.00	T	10	.0	0		0	0	0
MERCED FIRE STATION 2	100.0	63.0	81.5	2.9	107	4	54	31	0	31	0	0	0	.00	- T	.00		.0	0		0	0	0
MODESTO	96.1	60.6	78.4	2.1	106	4	55	31+	0	29	0	0	0	.00	- .02	.00		.0	0		0	0	0
NEWMAN 2 NW	96.9	58.0	77.5	- 1.5	105	4	50	31+	0	31	0	0	0	.00	.00	.00		.0	0		0	0	0
NORTH FORK RANGER STA	95.3	59.6	77.5		102	21+	51	1	0	30	0	0	0	.00	- .04	.00		.0	0		0	0	0
ORANGE COVE	96.7M	64.1M	80.4M	- .1	104	21+	57	30+	0	29	0	0	0	.00	- .01	.00		.0	0		0	0	0
PORTERVILLE	100.4	66.6	83.5	2.4	109	5	58	31+	0	31	0	0	0	.00	- .01	.00		.0	0		0	0	0
POSEY 3 E																							
SALT SPRINGS PWR HOUSE	88.9	63.2	76.1		95	20+	55	31+	0	11	0	0	0	.00		.00		.0	0		0	0	0
SAN LUIS DAM	94.1	65.3	79.7		106	5	56	6	0	23	0	0	0	.00		.00		.0	0		0	0	0
SONORA RS	98.4	59.1	78.8	1.0	107	20	51	31	0	31	0	0	0	.00	- .03	.00		.0	0		0	0	0
SO ENTRANCE YOSEMITE	85.5	52.7	69.1		93	20+	44	1	7	5	0	0	0	T		T	5	.0	0		0	0	0
STOCKTON WBAP	95.8	61.5	78.7	.5	107	4	54	16	0	28	0	0	0	.00	- .01	.00		.0	0		0	0	0
STOCKTON FIRE STA NO 4	94.1	56.4	75.3	.8	106	5	46	31	0	25	0	0	0	.00	- .01	.00		.0	0		0	0	0
TEHACHAPI	92.4M	59.0M	75.7M		100	20	47	1	0	25	0	0	0	.00		.00		.0	0		0	0	0
TEJON RANCHO	98.9	71.3	85.1	2.4	106	20+	60	31+	0	31	0	0	0	T	T	T	9	.0	0		0	0	0
THREE RVRS EDISON PH 2	101.5	66.1	83.8	3.6	108	21+	58	31+	0	31	0	0	0	.00	- .02	.00		.0	0		0	0	0
TIGER CREEK PH	94.7	58.4	76.6	2.6	101	19	51	1	0	28	0	0	0	.00	- .03	.00		.0	0		0	0	0
TRACY CARBONA	97.3	57.4	77.4		107	5	51	31	0	30	0	0	0	.00		.00		.0	0		0	0	0
TRACY PUMPING PLANT	94.5	60.3	77.4		105	4	55	31+	0	26	0	0	0	.00		.00		.0	0		0	0	0
VISALIA	97.7	65.5	81.6	- .5	105	21+	59	31	0	30	0	0	0	.01	- .01	.01	10	.0	0		0	0	0
WASCO	101.8M	67.8	84.8M	1.4	110	21+	59	31	0	30	0	0	0	.03	.03	.03	10	.0	0		0	0	0
YOSEMITE PARK HEADQTRS																							
DIVISION			78.9	1.7										.02	- .02			.0					
* * *																							
SOUTH COAST DRAINAGE 06																							
ALPINE	94.3	61.8	78.1		107	2	51	27	0	29	0	0	0	.01		.01	7	.0	0		0	0	0
AVALON PLEASURE PIER	71.4	56.7	64.1	- 1.9	80	6	50	31	57	0	0	0	0	.00	.00	.00		.0	0		0	0	0
BARRETT DAM	95.4	60.0	77.7	1.3	102	5	53	13+	0	29	0	0	0	.11	.03	.10	5	.0	0		1	0	0
BEAUMONT PUMPING PLANT	96.4	63.0	79.7		103	6	57	14	0	31	0	0	0	T	- .21	T	21	.0	0		0	0	0
BIG BEAR LAKE	81.2	50.4	65.8		88	6	40	31+	26	0	0	0	0	.26		.10	8	.0	0		1	0	0
BONITA																							
BURBANK VALLEY PMP PLT	92.4M	60.9M	76.7M	2.9	104	4	56	27+	0	24	0	0	0	T	T	T	9	.0	0		0	0	0
CACHUMA DAM	92.4	51.5	72.0		106	3	46	30+	0	20	0	0	0	.00		.00		.0	0		0	0	0
CAMPO	95.9	56.2	76.1		101	17+	47	31	0	31	0	0	0	.03		.02	20	.0	0		0	0	0
CANOGA PARK PIERCE COL	96.4	58.8	77.6		107	2	52	31	0	31	0	0	0	.00		.00		.0	0		0	0	0
CHULA VISTA	70.8	63.2	67.0	.1	77	5	57	1	5	0	0	0	0	.00	- .01	.00		.0	0		0	0	0
CLAREMONT POMONA COL	90.1	60.3	75.2	.8	101	5+	55	14+	0	16	0	0	0	.00	- .02	.00		.0	0		0	0	0
CORONA	94.0	60.7	77.4	2.8	107	2	53	1	0	26	0	0	0	.00	- .02	.00		.0	0		0	0	0
CULVER CITY	79.3	61.4	70.4		89	31	57	27	0	0	0	0	0	.00		.00		.0	0		0	0	0
CUYAMA	97.7	55.7	76.7		106	21	46	30	0	29	0	0	0	.00		.00		.0	0		0	0	0
CUYAMACA	87.3	58.2	72.8	2.1	94	17+	46	1	1	8	0	0	0	.09	- .49	.04	6+	.0	0		0	0	0
DRY CANYON RESERVOIR	96.7	58.8	77.8		105	6+	50	1	0	31	0	0	0	.00	- .01	.00		.0	0		0	0	0
EL CAPITAN DAM	94.4	58.4	76.4		108	5	51	1	0	28	0	0	0	.02		.02	9	.0	0		0	0	0
ELSINORE	101.1M	64.9M	83.0M	4.5	109	4	58	24	0	31	0	0	0	.00	- .02	.00		.0	0		0	0	0
ESCONDIDO	89.2	60.1	74.7	1.6	102	4	52	1	0	13	0	0	0	.00	- .01	.00		.0	0		0	0	0
FONTANA KAISER	96.6	66.6	81.6		107	4	60	11	0	31	0	0	0	.01		.01	9	.0	0		0	0	0
GILLESPIE FIELD	89.0	63.0	76.0		102	4	55	1	0	12	0	0	0	.00		.00		.0	0		0	0	0
HENSHAW DAM	96.5	57.8M	77.2M		106	5	49	31	0	30	0	0	0	.03		.03	9	.0	0		0	0	0
IDYLLWILD FIRE DEPT	87.0	52.4	69.7		95	16	42	1	2	11	0	0	0	.69		.50	9	.0	0		2	1	0
JULIAN WYNOLA	M	M	M		101	4	48	31		29	0	0	0	.00		.00		.0	0		0	0	0
LAGUNA BEACH	74.5M	57.6M	66.1M	- 1.9	85	3	52	31+	19	0	0	0	0	.00	- T	.00		.0	0		0	0	0
LA MESA	85.9	61.6	73.8		97	4	56	1	0	7	0	0	0	T		T	8	.0	0		0	0	0
LOMPOC	69.3	51.5	60.4		87	2	48	1	142	0	0	0	0	.00		.00		.0	0		0	0	0
LONG BEACH PUB SVC	83.5	60.3	71.9		95	4	56	31	0	3	0	0	0	.00		.00		.0	0		0	0	0
LONG BEACH WB AP	84.5	63.0	73.8	2.2	98	4	59	31+	0	7	0	0	0	T	T	T	2	.0	0		0	0	0
LOS ANGELES WB AIRPORT R	74.6	62.7	68.7	- .4	85	3	60	30+	0	0	0	0	0	T	- .01	T	29+	.0	0		0	0	0
LOS ANGELES CIVIC CTR R	85.3	65.3	75.3	2.3	96	4+	60	27+	0	8	0	0	0	.00	.00	.00		.0	0		0	0	0
MT BALDY NOTCH																							
MOUNT WILSON FC 338 B //	82.3	65.1	73.7		88	18+	57	31+	0	0	0	0	0	T		T	28	.0	0		0	0	0
NEWPORT BEACH HARBOR	72.1	61.2	66.7	- .7	79	21	56	31+	5	0	0	0	0	T	- .01	T	2	.0	0		0	0	0
OCEANSIDE	76.3M	62.4M	69.4M		81	4+	56	31	0	0	0	0	0	.00		.00		.0	0		0	0	0
OJAI	90.0	56.4	73.2	.0	103	2	50	29	0	17	0	0	0	T	- .02	T	9	.0	0		0	0	0
OXNARD	74.9	55.9	65.4	.6	85	4	50	31	26	0	0	0	0	.01	.01	.01	10	.0	0		0	0	0
PALOMAR MT OBSERVATORY	92.0M	63.0M	77.5M		99	15+	52	1	0	21	0	0	0	.00		.00		.0	0		0	0	0
PASADENA	91.0	60.8	75.9	2.3	101	4	56	27+	0	17	0	0	0	.00	- .01	.00		.0	0		0	0	0
PERRIS																							
POMONA CAL POLY	89.9M	59.1	74.5M	.3	100	3	52	27	0	17	0	0	0	T	- .01	T	28	.0	0		0	0	0
RAMONA SPAULDING	95.2	55.5	75.4		106	4	46	13	0	29	0	0	0	.02		.02	24	.0	0		0	0	0
REDLANDS	98.2	61.5	79.9	3.2	108	4	55	31	0	31	0	0	0	.00	- .06	.00		.0	0		0	0	0
RIVERSIDE FIRE STA #3	95.9	61.8	78.9	3.0	105	4+	56	31	0	30	0	0	0	.00	- .06	.00		.0	0		0	0	0
RIVERSIDE EXP STA R	95.2	57.4	76.3		105	5	50	31	0	28	0	0	0	.00		.00		.0	0		0	0	0

See Reference Notes Following Station Index

MONTHLY SUMMARIZED STATION AND DIVISIONAL DATA

Station	Temperature: Average Maximum	Average Minimum	Average	Departure From Normal	Highest	Date	Lowest	Date	Degree Days	No. of Days: Max. 90° or Above	Max. 32° or Below	Min. 32° or Below	Min. 0° or Below	Precipitation: Total	Departure From Normal	Greatest Day	Date	Snow, Sleet: Total	Max. Depth on Ground	Date	No. of Days: .10 or More	.50 or More	1.00 or More
SAN BERNARDINO CO HOSP	99.4	62.7	81.1	3.5	108	4	56	31	0	31	0	0	0	.02	- .02	.02	9	.0	0		0	0	0
SANDBERG WB //R	87.9	65.5	76.7	2.3	96	4	57	31	0	11	0	0	0	T	- .02	T	9	.0	0		0	0	0
SAN DIEGO WB AIRPORT R	75.3	65.4	70.4	.3	85	3	62	1	0	0	0	0	0	T	- .01	T	10+	.0	0		0	0	0
SAN FERNANDO	96.6	56.0	76.3	2.0	108	2	40	11	0	31	0	0	0	T	- .01	T	8	.0	0		0	0	0
SAN GABRIEL FIRE DEPT	89.7	61.1	75.4		101	4	51	31	0	14	0	0	0	.00		.00		.0	0		0	0	0
SAN JACINTO	102.1	59.2	80.7	3.2	109	17	50	31	0	31	0	0	0	.00	- .10	.00		.0	0		0	0	0
SAN NICOLAS ISLAND																							
SANTA ANA FIRE STATION	82.9M	62.5M	72.7M	.8	95	4	58	27	0	3	0	0	0	T	- .01	T	2	.0	0		0	0	0
SANTA BARBARA	72.8	56.2	64.5	- 2.6	86	4	53	30	33	0	0	0	0	.02	- .01	.02	10	.0	0		0	0	0
SANTA BARBARA FAA AP	71.3	55.5	63.4		80	3	50	31	57	0	0	0	0	T		T	27+	.0	0		0	0	0
SANTA MARIA WB AIRPORT R	72.0	52.3	62.2	.0	87	3	48	17	99	0	0	0	0	T	- .03	T	28+	.0	0		0	0	0
SANTA MONICA PIER																							
SANTA PAULA	80.0M	54.3	67.2M		92	2	48	31	5	2	0	0	0	.00		.00		.0	0		0	0	0
TORRANCE	78.5	60.8M	69.7M	1.5	90	3	56	31	0	1	0	0	0	.00	- T	.00		.0	0		0	0	0
TUJUNGA	93.6	60.9	77.3		103	4	54	25+	0	27	0	0	0	.00		.00		.0	0		0	0	0
TUSTIN IRVINE RANCH	84.4	59.4	71.9	.5	98	2	53	31	0	4	0	0	0	.00	- .01	.00		.0	0		0	0	0
TWITCHELL DAM	79.1M	50.4M	64.8M		94	2	43	30	51	3	0	0	0	.00		.00		.0	0		0	0	0
U C L A	80.9	59.8	70.4		92	3	54	27	0	4	0	0	0	T		T	9+	.0	0		0	0	0
UPLAND 3 N	93.2	59.5	76.4		104	2	52	24	0	25	0	0	0	.00		.00		.0	0		0	0	0
VISTA 2 NNE																							
WARNER SPRINGS	96.1	56.5	76.3	3.3	103	17	47	31+	0	31	0	0	0	.08	- .40	.08	8	.0	0		0	0	0
YORBA LINDA	89.5	60.0	74.8	1.8	102	5+	54	27	0	11	0	0	0	.00	- T	.00		.0	0		0	0	0
DIVISION			73.3	1.7										.02	- .05			.0					
* * * SOUTHEAST DESERT BASINS 07																							
BAKER 9 NNW	110.5	78.8	94.7		117	19+	69	30	0	31	0	0	0	.13		.09	24	.0	0		0	0	0
BARSTOW	102.9	68.7	85.8		111	19	60	1	0	31	0	0	0	.11		.08	9	.0	0		0	0	0
BEAUMONT 1 E	97.4	64.3	80.9		104	17	55	31	0	31	0	0	0	.00		.00		.0	0		0	0	0
BISHOP WB AIRPORT R	97.8	57.8	77.8	1.2	105	19+	49	31+	0	29	0	0	0	.03	- .09	.02	10	.0	0		0	0	0
BLYTHE	110.1	79.3	94.7	2.6	115	13	71	1	0	31	0	0	0	.06	- .15	.06	20	.0	0		0	0	0
BLYTHE FAA AIRPORT	110.0	84.6	97.3		115	31+	78	1	0	31	0	0	0	T		T	20	.0	0		0	0	0
BORREGO DESERT PARK	107.8	76.8	92.3		114	14	70	13+	0	31	0	0	0	.31		.16	11	.0	0		1	0	0
BRAWLEY 2 SW	107.3	76.4	91.9	- 1.0	112	16+	68	27+	0	31	0	0	0	.00	- .02	.00		.0	0		0	0	0
CANTIL	105.4	71.9	88.7		114	20	58	1	0	31	0	0	0	.24		.24	9	.0	0		1	0	0
DAGGETT FAA AIRPORT	105.8	77.5	91.7		112	19+	69	1	0	31	0	0	0	.67		.48	25	.0	0		1	0	0
DEATH VALLEY	116.7	90.2	103.5	1.9	124	19+	74	1	0	31	0	0	0	.00	- .12	.00		.0	0		0	0	0
DEEP SPRINGS COLLEGE	92.0M	60.6M	76.3M		99	18+	50	1	0		0	0	0	.35		.29	9	.0	0		1	0	0
EAGLE MOUNTAIN	107.4	85.5	96.5		114	10	77	9	0	31	0	0	0	T		T	9	.0	0		0	0	0
EL CENTRO 2 SSW	109.3	76.6	93.0	.8	113	16+	70	12+	0	31	0	0	0	T	- .10	T	19+	.0	0		0	0	0
FAIRMONT	93.5	70.2	81.9	2.7	104	5	58	1	0	26	0	0	0	.03	.01	.03	10	.0	0		0	0	0
GOLD ROCK RANCH	107.5	82.4	95.0		113	14+	75	1	0	31	0	0	0	.00		.00		.0	0		0	0	0
HAIWEE	96.7	67.7	82.2	1.1	104	21+	58	1	0	28	0	0	0	.09	- .02	.05	9	.0	0		0	0	0
HAYFIELD PUMPING PLANT	104.9	77.9	91.4		111	15	65	1	0	31	0	0	0	T		T	9	.0	0		0	0	0
IMPERIAL	107.9	78.8	93.4	1.6	113	14	71	1	0	31	0	0	0	.00	- .07	.00		.0	0		0	0	0
IMPERIAL FAA AP	109.9	79.0	94.5		115	15	72	27+	0	31	0	0	0	T		T	21+	.0	0		0	0	0
INDEPENDENCE																							
INDIO U S DATE GARDEN	107.5	77.5	92.5	.4	113	7	63	1	0	31	0	0	0	.75	.63	.73	9	.0	0		1	1	0
INYOKERN																							
IRON MOUNTAIN	108.7	79.7	94.2		115	16	70	17+	0	31	0	0	0	.40		.16	25	.0	0		2	0	0
LAKE ARROWHEAD	85.5	60.0	72.8		98	16	50	1	0	4	0	0	0	.11		.09	9	.0	0		0	0	0
LANCASTER	101.4	66.0	83.7		107	19	54	1	0	31	0	0	0	T		T	9	.0	0		0	0	0
LUCERNE VALLEY	M	M	M		108	14+				31	0	0	0	.30		.18	18	.0	0		2	0	0
MECCA FIRE STATION	106.2	76.3	91.3		110	31+	63	1	0	31	0	0	0	.00		.00		.0	0		0	0	0
MITCHELL CAVERNS	95.7M	73.4M	84.6M		101	19+	65	9	0	29	0	0	0	.03		.03	6	.0	0		0	0	0
MOJAVE	99.9	71.5	85.7		107	21+	59	3+	0	30	0	0	0	.35		.30	10	.0	0		1	0	0
MOUNTAIN PASS	92.4	67.3	79.9		99	14	61	1	0	23	0	0	0	1.76		.95	25	.0	0			1	0
MT SAN JACINTO WSP	74.0	47.8	60.9		80	14	36	9	126	0	0	0	0	1.10		.38	9	.0	0		3	0	0
NEEDLES FAA AIRPORT	110.1	84.5	97.3		117	15	72	1	0	31	0	0	0	.56		.23	26	.0	0		2	0	0
PALMDALE	98.9	68.2	83.6	2.1	106	17	57	31+	0	31	0	0	0	.03	.00	.03	9	.0	0		0	0	0
PALMDALE FAA AIRPORT	102.4	66.6	84.5		109	19	54	1	0	31	0	0	0	.03		.03	9	.0	0		0	0	0
PALM SPRINGS	109.8	76.9	93.4	2.8	116	15	67	1	0	31	0	0	0	.00	- .28	.00		.0	0		0	0	0
PARKER RESERVOIR	109.0	86.0	97.5		115	16+	78	1	0	31	0	0	0	.03		.03	21	.0	0		0	0	0
RANDSBURG	100.0	72.4M	86.2M		107	20	61	31	0	30	0	0	0	.13		.07	9	.0	0		0	0	0
SQUIRREL INN 2	80.6	65.3	73.0	3.9	88	20	56	9	0	0	0	0	0	.20	.11	.20	9	.0	0		1	0	0
THERMAL FAA AIRPORT	108.1	78.7	93.4		112	30+	63	1	0	31	0	0	0	.56		.56	8	.0	0		1	1	0
TRONA	107.0	76.5M	91.8M	2.4	114	19	68	31	0	31	0	0	0	.50	.47	.50	9	.0	0		1	1	0
TWENTYNINE PALMS	106.2	71.5	88.9		112	18+	63	1	0	31	0	0	0	1.18		.96	8	.0	0		2	1	0
VALYERMO RANGER STA																							
VICTORVILLE PUMP PLANT	100.0	64.6	82.3		105	21+	55	31+	0	31	0	0	0	T		T	9	.0	0		0	0	0
WHITE MOUNTAIN 1	66.4	38.4	52.4		75	20	30	31+	383	0	0	3	0	1.36		.50	9	.0	0		5	1	0
WHITE MOUNTAIN 2	50.9	32.7	41.8		58	4	12	15	712	0	0	12	0	3.64		2.00	9	2.0	2	10	5	4	1
WILDROSE RANGER STA	95.0M	67.6M	81.3M		102	19	56	30	0		0	0	0	T		T	29+	.0	0		0	0	0
DIVISION			86.0	1.4										.34	.14			T					

See Reference Notes Following Station Index

DAILY PRECIPITATION

CALIFORNIA
JULY 1970

Station	Total	1	2	3	4	5	6	7	8	9	10	11	12	13	14	15	16	17	18	19	20	21	22	23	24	25	26	27	28	29	30	31
* * * NORTH COAST DRAINAGE																																
[illegible]	.00																															
[illegible]	.00																															
BIG HOW RANGER STATION	.00																															
[illegible]	.00																															
[illegible]	.00																															
BRIDGEVILLE 4 NNW	-	-	-	-	-	-	-	-	-	-	-	-	-	-	-	-	-	-	-	-	-	-	-	-	-	-	-	-	-	-	-	-
[illegible]	.00																															
BUTTER VALLEY RANCH	.00																															
[illegible]	.00																															
[illegible] RANGER STA	.13						.13																									
[illegible]	.00																															
[illegible]	.00																															
CLEAR CREEK	.00																															
CLOVERDALE 3 SSE	.00																															
[illegible]	.01	T				.01																										
COVELO	.00																															
CRESCENT CITY 1 NW	.02										.02																					
CRESCENT CITY 7 ENE	-	-	-	-	-	-	-	-	-	-	-	-	-	-	-	-	-	-	-	-	-	-	-	-	-	-	-	-	-	-	-	-
CUMMINGS	.00																															
CUTTONS LANDING	.00																															
ELK VALLEY	.00																															
EUREKA WB CITY R	T																				T											
FERNDALE 8 SSW	-	-	-	-	-	-	-	-	-	-	-	-	-	-	-	-	-	-	-	-	-	-	-	-	-	-	-	-	-	-	-	-
FERNDALE 2 NW	.04					.03						.01									T											
FOREST GLEN	.00																															
FORKS OF SALMON	-	-	-	-	-	-	-	-	-	-	-	-	-	-	-	-	-	-	-	-	-	-	-	-	-	-	-	-	-	-	-	-
FORT BRAGG	.00																															
FORT BRAGG AVIATION	.00																															
FORT DICK	T										T																					
FORT JONES RANGER STA	.41						.41																									
FORT ROSS	.00																															
GARBERVILLE	.00																															
GASQUET RANGER STATION	.00																															
GRATON	.00																															
GREENVIEW	.00																															
GUERNEVILLE	.00																															
HAPPY CAMP RANGER STA	.00																															
HAYFORK RANGER STATION	-	-	-	-	-	-	-	-	-	-	-	-	-	-	-	-	-	-	-	-	-	-	-	-	-	-	-	-	-	-	-	-
HEALDSBURG	.00																															
HEALDSBURG NO 2	.00																															
HILTS	.11						.11																									
HONEYDEW 2 WSW	.00																															
HOOPA	.00																															
IDLEWILD HWY MNTNC STA	.00																															
KELLOGG	.00																															
KENTFIELD	.00																															
KLAMATH R	.00																															
KOBBLE	.00																															
LAKE PILLSBURY NO 2	-	-	-	-	-	-	-	-	-	-	-	-	-	-	-	-	-	-	-	-	-	-	-	-	-	-	-	-	-	-	-	-
LAVA BEDS NAT MONUMENT	.00																															
MAD RIVER RANGER STA	.00																															
MARE ISLAND	.00																															
MOUNT HEBRON RS	.01						.01																									
MUIR WOODS	.00																															
NAPA STATE HOSPITAL	.00																															
OAK KNOLL RANGER STA	.09						.09																									
OAKVILLE 1 WNW	.00																															
OCCIDENTAL	.00																															
ORICK PRAIRIE CREEK PK	.00																															
ORLEANS	.00																															
PETALUMA FIRE STA 2	.00																															
POINT ARENA	.00																															
POTTER VALLEY PH	.00																															
RICHARDSON GROVE ST PK	.00																															
SAINT HELENA	.00																															
SAN RAFAEL	.00																															
SANTA ROSA	.00																															
SAWYERS BAR RANGER STA	.00																															
SCOTIA	.00																															
SHELTER COVE	.00																															
SKAGGS SPGS LAS LOMAS	.00																															
SONOMA	.00																															
STANDISH HICKEY ST PK	.00																															
TRINITY DAM VISTA PT	.00																															
TULELAKE //R	.00																															
UKIAH	.00																															
UKIAH 4 WSW	.00																															
UPPER MATTOLE	.00																															
WEAVERVILLE RANGER STA	.02						.02																									
WEED FIRE DEPARTMENT	-	-	-	-	-	-	-	-	-	-	-	-	-	-	-	-	-	-	-	-	-	-	-	-	-	-	-	-	-	-	-	-
WILLITS 1 NE	.00																															
WILLOW CREEK 1 NW	.00																															
YREKA	1.99					1.15	.84																									
* * * SACRAMENTO DRAINAGE J2																																
ADIN RANGER STATION	.00																															
ALTURAS RANGER STATION	T						T																									
AUBURN	.00																															
BERRYESSA LAKE	-	-	-	-	-	-	-	-	-	-	-	-	-	-	-	-	-	-	-	-	-	-	-	-	-	-	-	-	-	-	-	-
BIG BEND RANGER STA	.00																															
BLUE CANYON WB AIRPORT //R	.00																															
BOWMAN DAM	.00																															
BRANNAN ISLAND	.00																															
BROOKS FARNHAM RANCH	.00																															
BRUSH CREEK	.00																															
BUCKHORN	-	-	-	-	-	-	-	-	-	-	-	-	-	-	-	-	-	-	-	-	-	-	-	-	-	-	-	-	-	-	-	-
BUCKS CREEK PH	.02																			.02												
BURNEY	.00																															
CAMPTONVILLE RS	.00																															
CANBY 1 SW	T														T																	
CANBY RANGER STATION	.00																															
CANYON DAM	.00																															
CARIBOU POWER HOUSE	.00																															
CENTERVILLE PH	.00																															
CHALLENGE RANGER STA	.00																															
CHESTER	.00																															
CHICO EXPERIMENT STA	.00																															
CITRUS HEIGHTS	.00																															
CLARKSBURG	.00																															

See Reference Notes Following Station Index

DAILY PRECIPITATION

Continued

CALIFORNIA
JULY 1970

Station	Total	1	2	3	4	5	6	7	8	9	10	11	12	13	14	15	16	17	18	19	20	21	22	23	24	25	26	27	28	29	30	31
		Day of Month																														
CLARKS VALLEY MUDD RCH	.00																															
CLEARLAKE HIGHLANDS	.00																															
COHASSET 1 NNE	.03																					.03										
COLEMAN FISHERIES STA	.00																															
COLFAX	.00																															
COLGATE POWER HOUSE	.00																															
COLUSA 1 SSW	.00																															
COOL	-	-	-	-	-	-	-	-	-	-	-	-	-	-	-	-	-	-	-	-	-	-	-	-	-	-	-	-	-	-	-	-
CORNING HOUGHTON RANCH	.00																															
DANA 2 SE	-	-	-	-	-	-	-	-	-	-	-	-	-	-	-	-	-	-	-	-	-	-	-	-	-	-	-	-	-	-	-	-
DAVIS 2 WSW	T						T																									
DAVIS CREEK	-	-	-	-	-	-	-	-	-	-	-	-	-	-	-	-	-	-	-	-	-	-	-	-	-	-	-	-	-	-	-	-
DEER CREEK FOREBAY	.00																															
DE SABLA	.02																				.02											
DOBBINS 1 S	.00																															
DOWNIEVILLE RANGER STA	.00																															
DUNNIGAN	.00																															
DUNSMUIR RANGER STA	.00																															
EAST PARK RESERVOIR	.00																															
FAIRFIELD FIRE STATION	.00																															
FALL RIVER MILL INTAKE	.00																															
FOLSOM DAM	.00																															
FORESTHILL RANGER STA	.00																															
FRENCH GULCH	.00																															
GARDEN VALLEY 2 S	.00																															
GEORGETOWN RANGER STA	.00																															
GIBSON HWY MNTNCE STA	.00																															
GOLD RUN	.00																															
GRASS VALLEY NO 2	.00																															
GREENVILLE RANGER STA	.00																															
HARRISON GULCH RS	-	-	-	-	-	-	-	-	-	-	-	-	-	-	-	-	-	-	-	-	-	-	-	-	-	-	-	-	-	-	-	-
HARRY ENGLEBRIGHT DAM	.00																															
HAT CREEK PH NO 1	.00																															
HIDDEN VALLEY RANCH	.00																															
HOBERGS	-	-	-	-	-	-	-	-	-	-	-	-	-	-	-	-	-	-	-	-	-	-	-	-	-	-	-	-	-	-	-	-
HUNTER DIST GRAVES RCH	.00																															
IOWA HILL	.00																															
JESS VALLEY	.11			T	.05																.06											
KELSEYVILLE	.00																															
KILARC POWER HOUSE	.00																															
LAKEPORT	.00																															
LAKESHORE	.00																															
LAKE SPAULDING	.00																															
LAKE SPAULDING DAM	.00																															
LEESVILLE KEEGAN RANCH	-	-	-	-	-	-	-	-	-	-	-	-	-	-	-	-	-	-	-	-	-	-	-	-	-	-	-	-	-	-	-	-
LITTLE VALLEY	T				T	T																										
LOOKOUT 3 WSW	T															T																
LOYALTON	1.15		1.03	.12	T																											
MADELINE MNTNC STA	.00																															
MANZANITA LAKE //	T																					T										
MARKLEY COVE	.00																															
MARYSVILLE	.00																															
MC CLOUD	.00																															
MIDDLETOWN	.00																															
MINERAL	T																					T										
MOUNT DANAHER	.00																															
MOUNT SHASTA WB CITY //R	.00																															
NEVADA CITY	.00																															
NICOLAUS 2	.00																															
ONO	.00																															
ORLAND	.00																															
OROVILLE	-	-	-	-	-	-	-	-	-	-	-	-	-	-	-	-	-	-	-	-	-	-	-	-	-	-	-	-	-	-	-	-
OROVILLE BRIDGE	.00																															
PACIFIC HOUSE	.00																															
PARADISE	.00																															
PASKENTA RANGER STA	.00																															
PAYNES CREEK	-	-	-	-	-	-	-	-	-	-	-	-	-	-	-	-	-	-	-	-	-	-	-	-	-	-	-	-	-	-	-	-
PIT RIVER POWER HOUSE	.00																															
PLACERVILLE	.00																															
PLACERVILLE IFG	.00																															
PLATINA	.00																															
PORTOLA	.00																															
QUINCY	.00																															
RED BLUFF WB AIRPORT R	.00																															
REDDING FIRE STA NO 2	.00																															
REPRESA	.00																															
RIO VISTA	.00																															
ROCKLIN	.00																															
ROUND MOUNTAIN 1 NNE	-	-	-	-	-	-	-	-	-	-	-	-	-	-	-	-	-	-	-	-	-	-	-	-	-	-	-	-	-	-	-	-
SACRAMENTO WB AIRPORT R	.00																															
SACRAMENTO WB CITY R	.00																															
SHASTA DAM	.00																															
SHINGLE SPRINGS	.00																															
SHINGLETOWN 2 E	.00																															
SIERRA CITY	.00																															
SIERRAVILLE RANGER STA//	.00																															
SODA SPRINGS 1 E //R	-	-	-	-	-	-	-	-	-	-	-	-	-	-	-	-	-	-	-	-	-	-	-	-	-	-	-	-	-	-	-	-
STONYFORD COOLEY RANCH	.00																															
STONYFORD RANGER STA	.00																															
STONY GORGE RESERVOIR	.00																															
STRAWBERRY VALLEY	T									T																						
TWIN LAKES	-	-	-	-	-	-	-	-	-	-	-	-	-	-	-	-	-	-	-	-	-	-	-	-	-	-	-	-	-	-	-	-
UPPER LAKE 7 W	.00																															
VACAVILLE	.00																															
VINTON	.17			.02	.15																											
VOLLMERS	-	-	-	-	-	-	-	-	-	-	-	-	-	-	-	-	-	-	-	-	-	-	-	-	-	-	-	-	-	-	-	-
VOLTA POWER HOUSE	.00																															
WHISKEYTOWN RES	.00																															
WILLIAMS	.00																															
WILLOWS	.00																															
WILLOWS USBR	.00																															
WINTERS	.00																															
WOODLAND 1 WNW	.00																															
* * * NORTHEAST INTERIOR BASINS 03																																
BOCA	.35				.25	.10																										
BODIE	1.39				.05	.05	T	T	.25	.16	.49				T				T	.05					.04		.15	.08	.07			
BRIDGEPORT	.66						.03	.04		.24	.33																					
CEDARVILLE	.13				T	T																.13										
DONNER MEMORIAL ST PK	.00																															
DOYLE	.01				.01																											
DOYLE 5 SSE	.09			.05	.04						T																					

See Reference Notes Following Station Index

DAILY PRECIPITATION

Continued

Station		Total	1	2	3	4	5	6	7	8	9	10	11	12	13	14	15	16	17	18	19	20	21	22	23	24	25	26	27	28	29	30	31
[illegible] AP		.08									.02	.02	.02																.02				
[illegible]		.04			.04	T																											
[illegible]		-	-	-	-	-	-	-	-	-	-	-	-	-	-	-	-	-	-	-	-	-	-	-	-	-	-	-	-	-	-	-	-
[illegible]		.22				.04						.04					.04											.04		.02			.04
[illegible] INSPECTION ST.		-	-	-	-	-	-	-	-	-	-	-	-	-	-	-	-	-	-	-	-	-	-	-	-	-	-	-	-	-	-	-	-
MONO LAKE		[illegible]				T	T		.48	.10	.07	.08				T											T	.30					
[illegible] CREEK		[illegible]																															
SECRET VALLEY		[illegible]																															
SQUAW VALLEY		-	-	-	-	-	-	-	-	-	-	-	-	-	-	-	-	-	-	-	-	-	-	-	-	-	-	-	-	-	-	-	-
STANDISH [illegible]		.03				.03																											
[illegible]		[illegible]																															
TAHOE CITY		T				T																											
[illegible]		[illegible]			[illegible]	[illegible]																											
TRUCKEE RANGER STATION		[illegible]																															
[illegible]		[illegible]				[illegible]																											
[illegible]S		[illegible]			[illegible]						T	.02					T																
CENTRAL COAST DRAINAGE																																	
ALAMO 1 N		[illegible]																															
ARROYO GRANDE		.00																															
BEN LOMOND NO 3		.00																															
BERKELEY		[illegible]																															
BIG SUR STATE PARK		-	-	-	-	-	-	-	-	-	-	-	-	-	-	-	-	-	-	-	-	-	-	-	-	-	-	-	-	-	-	-	-
BLACK MOUNTAIN 2 SW		.00																															
BRADLEY		.00																															
BURLINGAME		.00																															
BURTON RANCH		.00																															
CALAVERAS RESERVOIR		.00																															
CARMEL VALLEY		.00																															
CHITTENDEN PASS		-	-	-	-	-	-	-	-	-	-	-	-	-	-	-	-	-	-	-	-	-	-	-	-	-	-	-	-	-	-	-	-
CONCORD 3 [illegible]		.00																															
CROCKETT		-	-	-	-	-	-	-	-	-	-	-	-	-	-	-	-	-	-	-	-	-	-	-	-	-	-	-	-	-	-	-	-
DAVENPORT		T																											T				
FORT ORD		T						T								T			T	T			T				T		T	T			
GERBER RANCH		.00																															
GILROY		.00																															
GILROY [illegible]		.00																															
HALF MOON BAY		.00																															
HERNANDEZ 2 NW		.00																															
HOLLISTER 1 SW		-	-	-	-	-	-	-	-	-	-	-	-	-	-	-	-	-	-	-	-	-	-	-	-	-	-	-	-	-	-	-	-
KING CITY		.00																															
LAFAYETTE 2 NNE		.00																															
LA HONDA		.00																															
LIVERMORE COUNTY F D		.00																															
LOCKWOOD 2 N		.00																															
LOS GATOS		.00																															
LOS GATOS 4 SW		.00																															
MARTINEZ 3 SSE		.00																															
MARTINEZ WATER PLANT		.00																															
MONTEREY		.03			T				.01																	.01				.01			
MONTEREY NAF		T			T	T	T	T	T	T		T	T	T		T	T	T	T	T	T		T		T	T	T		T	T			T
MORGAN HILL 2 E		.00																															
MORRO BAY FIRE DEPT		.00																															
MORRO BAY 3 N		.00																															
MOUNT DIABLO N GATE		.00																															
MOUNT HAMILTON		.00																															
NACIMIENTO DAM		.00																															
NEWARK		.00																															
OAKLAND WB AIRPORT	R	T			T																												
PAICINES ORCHARD RANCH		.00																															
PALO ALTO [illegible]		.00																															
PALOMA		.00																															
PARKFIELD		.00																															
PASO ROBLES		.00																															
PASO ROBLES FAA AP		.00																															
PINNACLES NAT MONUMENT		.00																															
PISMO BEACH		.00																															
POINT PIEDRAS BLANCAS		.00																															
PORT CHICAGO NAVAL DEP		.00																															
PRIEST VALLEY		.00																															
REDWOOD CITY		-	-	-	-	-	-	-	-	-	-	-	-	-	-	-	-	-	-	-	-	-	-	-	-	-	-	-	-	-	-	-	-
RICHMOND		.00																															
SAINT MARYS COLLEGE		.00																															
SALINAS 2 E		.00																															
SALINAS FAA AP		T						T																									
SALINAS DAM		.00																															
SAN ANTONIO MISSION		.00																															
SAN ARDO		.00																															
SAN CLEMENTE DAM		.00																															
S F RICHMOND SUNSET	R	-	-	-	-	-	-	-	-	-	-	-	-	-	-	-	-	-	-	-	-	-	-	-	-	-	-	-	-	-	-	-	-
SAN FRANCISCO WB AP	R	T						T										T															T
S F FEDERAL BUILDING	R	T						T									T																T
SAN GREGORIO 2 SE		.01																	T														.01
SAN JOSE	R	.00																															
SAN LUIS OBISPO POLY		[illegible]																															
SAN MATEO		[illegible]																															
SANTA CLARA UNIVERSITY		[illegible]																															
SANTA CRUZ		[illegible]																															
SANTA MARGARITA 2 SW		[illegible]																															
SANTA MARGARITA BOOST		[illegible]																															
SEARSVILLE LAKE		[illegible]																															
SOLEDAD		[illegible]																															
[illegible]		[illegible]																															
SPW SAN LEANDRO FILTER		[illegible]																															
[illegible]		[illegible]																															
WALNUT CREEK 2 ESE		[illegible]																															
WALNUT CREEK 4 E		[illegible]																															
WATSONVILLE WATERWORKS		[illegible]																															
WRIGHTS		[illegible]																															
SAN JOAQUIN DRAINAGE	14																																
ANGIOLA		.00																															
ANTIOCH FIRE [illegible]		.00																															
ANTIOCH PUMPING PL 3		[illegible]																															
ASH MOUNTAIN		[illegible]										T																		.02			
AUBERRY 2 NW		-									T																						
BAKERSFIELD WB AIRPORT	R	T									T																						
BALCH POWER HOUSE		[illegible]										.12																			.03		
BLACKWELLS CORNER 2 NW		[illegible]																															
BUTTONWILLOW		T										T																					

See Reference Notes Following Station Index

DAILY PRECIPITATION

Continued

CALIFORNIA
JULY 1970

Station	Total	1	2	3	4	5	6	7	8	9	10	11	12	13	14	15	16	17	18	19	20	21	22	23	24	25	26	27	28	29	30	31
		Day of Month																														
CALAVERAS BIG TREES	.00																															
CAMP PARDEE	.00																															
CASTLE ROCK RAD LAB	-	-	-	-	-	-	-	-	-	-	-	-	-	-	-	-	-	-	-	-	-	-	-	-	-	-	-	-	-	-	-	-
CATHEYS VY BULL RUN RH	.00																															
CHERRY VALLEY DAM	T																					T										
COALINGA	.00																															
COALINGA 14 WNW	-	-	-	-	-	-	-	-	-	-	-	-	-	-	-	-	-	-	-	-	-	-	-	-	-	-	-	-	-	-	-	-
CORCORAN IRRIG DIST	T										T																					
DELANO	.00																															
DEL PUERTO ROAD CAMP	.00																															
DENAIR 3 NNE	.00																															
DUDLEYS	.00																															
ELECTRA POWER HOUSE	.00																															
ELLIOTT	.00																															
EXCHEQUER RESERVOIR	.00																															
FIDDLETOWN LYNCH RANCH	.00																															
FIVE POINTS 5 SSW	.00																															
FRESNO WB AIRPORT R	T					T				T																						
FRIANT GOVERNMENT CAMP	.00																															
GLENNVILLE	.00																															
GRANT GROVE	.61										.41																			.20		
GROVELAND RANGER STA	-	-	-	-	-	-	-	-	-	-	-	-	-	-	-	-	-	-	-	-	-	-	-	-	-	-	-	-	-	-	-	-
HANFORD	T									T																						
HETCH HETCHY	.00																															
HUNTERS DAM	.00																															
IDRIA	.00																															
IONE	.00																															
JOHNSONDALE	T									T																			T			
KERLINGER	.00																															
KERN RIVER PH NO 1	.03									T	.03																					
KERN RIVER PH NO 3	.05																												.05			
KETTLEMAN CITY	.00																															
KETTLEMAN STATION	-	-	-	-	-	-	-	-	-	-	-	-	-	-	-	-	-	-	-	-	-	-	-	-	-	-	-	-	-	-	-	-
KNIGHTS FERRY 2 SE	.00																															
LEBEC	.03									T																				.03		
LE GRAND	.00																															
LEHMAN RANCH	.00																															
LEMON COVE	-	-	-	-	-	-	-	-	-	-	-	-	-	-	-	-	-	-	-	-	-	-	-	-	-	-	-	-	-	-	-	-
LINDSAY	.05																												.05			
LITTLE PANOCHE DET DAM	.00																															
LODGEPOLE	.11									T	.07																	.04		T		
LODI	.00																															
LOS BANOS	.00																															
LOS BANOS ARBURUA RCH	.00																															
LOS BANOS DET RESV	.00																															
MADERA	.00																															
MANTECA	.00																															
MARICOPA	T										T																					
MARIPOSA	.00																															
MATHER	.00																															
MEADOW LAKE	T										T																					
MENDOTA DAM	.00																															
MERCED FIRE STATION 2	.00																															
MODESTO	.00																															
NEWMAN 2 NW	.00																															
NORTH FORK RANGER STA	.00																															
ORANGE COVE	.00																															
PACHECO PASS	.00																															
PANOCHE	.00																															
PATTIWAY	T									T																						
PINE FLAT DAM	.01										.01																					
PORTERVILLE	.00																															
POSEY 3 E	-	-	-	-	-	-	-	-	-	-	-	-	-	-	-	-	-	-	-	-	-	-	-	-	-	-	-	-	-	-	-	-
SALT SPRINGS PWR HOUSE	.00																															
SAN ANDREAS 2 S	.00																															
SAN LUIS DAM	.00																															
SONORA RS	.00																															
SO ENTRANCE YOSEMITE	T					T																										
SPRINGVILLE 7 ENE	.00																															
STANISLAUS POWER HOUSE	.00																															
STOCKTON WBAP	.00																															
STOCKTON FIRE STA NO 4	.00																															
SUTTER HILL RANGER STA	-	-	-	-	-	-	-	-	-	-	-	-	-	-	-	-	-	-	-	-	-	-	-	-	-	-	-	-	-	-	-	-
TEHACHAPI	.00																															
TEJON RANCHO	T									T																						
THREE RVRS EDISON PH 2	.00																															
TIGER CREEK PH	.00																															
TRACY CARBONA	.00																															
TRACY PUMPING PLANT	.00																															
TULEFIELD	-	-	-	-	-	-	-	-	-	-	-	-	-	-	-	-	-	-	-	-	-	-	-	-	-	-	-	-	-	-	-	-
TURLOCK	.00																															
VISALIA	.01										.01																			T		
WALLACE 1 SE	.00																															
WASCO	.03										.03																					
WESTHAVEN	.00																															
WEST POINT	-	-	-	-	-	-	-	-	-	-	-	-	-	-	-	-	-	-	-	-	-	-	-	-	-	-	-	-	-	-	-	-
WOFFORD HEIGHTS	.03										T	T																	.03			
YOSEMITE PARK HEADQTRS	-	-	-	-	-	-	-	-	-	-	-	-	-	-	-	-	-	-	-	-	-	-	-	-	-	-	-	-	-	-	-	-
* * * SOUTH COAST DRAINAGE 06																																
ACTON-HUBBARD RDFC2610	.00																															
ALISO CN DAT MT FC 446	.00																															
ALPINE	.01							.01																								
ALTADENA	.00																															
ANZA	.43									.40	.03																					
ARROYO SECO RS FC 508D	.00																															
AVALON PLEASURE PIER	.00																															
AZUSA CITY PARK FC143B	.00																															
BARRETT DAM	.11					.10				.01																						
BEAUMONT	.00																															
BEAUMONT PUMPING PLANT	T																					T										
BEL AIR FC 10 B	.00																															
BIG BEAR LAKE	.26		T		T			T	.10									.04	T		.04	.07				.01						
BIG BEAR LAKE DAM //	-	-	-	-	-	-	-	-	-	-	-	-	-	-	-	-	-	-	-	-	-	-	-	-	-	-	-	-	-	-	-	-
BIG DALTON DAM FC223BE	.00																															
BIG TUJUNGA DAM FC46DE	T																												T			
BONITA	-	-	-	-	-	-	-	-	-	-	-	-	-	-	-	-	-	-	-	-	-	-	-	-	-	-	-	-	-	-	-	-
BOUQUET CANYON	-	-	-	-	-	-	-	-	-	-	-	-	-	-	-	-	-	-	-	-	-	-	-	-	-	-	-	-	-	-	-	-
BURBANK FD FC226 B	.00																															
BURBANK VALLEY PMP PLT	T									T																						
CACHUMA DAM	.00																															
CAMP HI HILL OPIDS 57E	T									T																						

See Reference Notes Following Station Index

DAILY PRECIPITATION

CALIFORNIA
JULY 1970

Continued

Station	Total	1	2	3	4	5	6	7	8	9	10	11	12	13	14	15	16	17	18	19	20	21	22	23	24	25	26	27	28	29	30	31
CAMPO	.03			T		.01			T										T		.02											
CANOGA PARK PIERCE CO.	.0[illegible]																															
CHATSWORTH FC 24F	.0[illegible]																															
CHULA VISTA	.00																															
CLAREMONT POMONA COL	.00																															
COBBS FC 53 ?	.0[illegible]																															
CORONA	.0[illegible]																															
COVINA TEMPLE FC 193 B	.00																															
CRYSTAL LAKE FC 283C	.08		T	T						.08												T	T									
CULVER CITY	.00																															
CUYAMA	.00																															
CUYAMACA	.09					.04	.04			.01										T					T				T			
DESCANSO RANGER STA	T						T		T																							
DOWNEY FC 107C	.00																															
DRY CANYON RESERVIR	.00																															
EL CAPITAN DAM	.02									.02																						
ELIZABETH LAKE FC 288	T									T																						
ELSINORE	.00																															
ESCONDIDO	.00																															
FILLMORE 1 WNW	.00																															
FONTANA 5 N	.00																															
FONTANA KAISER	.01									.01																						
FULLERTON HILLCREST PK	-	-	-	-	-	-	-	-	-	-	-	-	-	-	-	-	-	-	-	-	-	-	-	-	-	-	-	-	-	-	-	-
GIBRALTAR DAM NO ?	.00																															
GILLESPIE FIELD	.00																															
GLENDALE STAPEN FC 295G	.00																															
GLENDORA WEST FC 185	.02									.02																			T			
HAINES CYN LOWER FC364	-	-	-	-	-	-	-	-	-	-	-	-	-	-	-	-	-	-	-	-	-	-	-	-	-	-	-	-	-	-	-	-
HAINES CYN UPPER FC367	.00																															
HEMET	.00																															
HENSHAW DAM	.03									.03																						
HOEGEES FC 60 A	.00																															
IDYLLWILD FIRE DEPT	.69								.02	.50	T							.10	.07		T											
JULIAN WYNOLA	.00																															
JUNCAL DAM	T									T																						
LA CRESCENTA FC 251 B	.00																															
LAGUNA BEACH	.00																															
LAKESIDE 2 E	.00																															
LA MESA	T								T																							
LA VERNE HTS FC 560 B	.00																															
LECHUZA PT STA FC 352B	.00																															
LOMPOC	.00																															
LONG BEACH PUB SVC	.00																															
LONG BEACH WB AP	T		T																													
LOS ALAMOS	.00																															
LOS ANGELES WB AIRPORT R	T		T																											T		
LOS ANGELES CIVIC CTR R	.00																															
LOS PRIETOS RANGER STA	.00																															
LYTLE CREEK RANGER STA	.12									.12																						
MOORPARK	.00																															
MT BALDY FC 85G	.10									.10																						
MT BALDY NOTCH	-	-	-	-	-	-	-	-	-	-	-	-	-	-	-	-	-	-	-	-	-	-	-	-	-	-	-	-	-	-	-	-
MOUNT WILSON FC 338 B //	T																												T			
NEWBURY PARK 4 SW	-	-	-	-	-	-	-	-	-	-	-	-	-	-	-	-	-	-	-	-	-	-	-	-	-	-	-	-	-	-	-	-
NEWHALL SOLEDAD FC32CE	.00																															
NEWPORT BEACH HARBOR	T		T																													
NIPOMO 2 NW	.00																															
OCEANSIDE	.00																															
OJAI	T									T																						
OXNARD	.01										.01																					
PACOIMA DAM FC 33 A E	T									T																						
PALOMAR MT OBSERVATORY	.00																															
PALOS VERDES EST FC43D	.00																															
PASADENA	.00																															
PERRIS	-	-	-	-	-	-	-	-	-	-	-	-	-	-	-	-	-	-	-	-	-	-	-	-	-	-	-	-	-	-	-	-
PIEDRA BLANCA GRD STA	.00																															
PINE CANYON PS FC321E	.00																															
PIRU 2 ESE	.00																															
PT ARGUELLO LIGHT STA	.00																															
POMONA CAL POLY	T																												T			
POWAY VALLEY	T		T																													
RAMONA SPAULDING	.02		T																						.02							
RANCHITA	.29								.09		*	.20																				
REDLANDS	.00																															
RIVERSIDE FIRE STA #3	.00																															
RIVERSIDE EXP STA R	.00																															
SALSIPUEDES GAGING STA	.00																															
SAN BERNARDINO CO HOSP	.02									.02																						
SANDBERG PTL FC130B	.00																															
SANDBERG WB //R	T									T																						
SAN DIEGO WB AIRPORT R	T		T		T						T																					
SAN DIMAS FIRE WD FC95	.00																															
SAN FERNANDO	T								T																							
SAN GABRIEL CANYON PH	.03									.03																						
SAN GABRIEL DM FC425BE	.03								T	.03																			T			
SAN GABRIEL FIRE DEPT	.00																															
SAN JACINTO	.00																															
SAN NICOLAS ISLAND	-	-	-	-	-	-	-	-	-	-	-	-	-	-	-	-	-	-	-	-	-	-	-	-	-	-	-	-	-	-	-	-
SANTA ANA FIRE STATION	T		T																													
SANTA ANITA FERN FC432	.00																															
SANTA BARBARA	.02										.02																	T				
SANTA BARBARA FAA AP	T									T												T					T	T				
SANTA BARBARA TV PEAK	.00																															
SANTA MARIA WB AIRPORT R	T								T					T										T					T			
SANTA MONICA	.00																															
SANTA MONICA PIER	-	-	-	-	-	-	-	-	-	-	-	-	-	-	-	-	-	-	-	-	-	-	-	-	-	-	-	-	-	-	-	-
SANTA PAULA	.00																															
SAUGUS PWR PL NO 1	.00																															
SIGNAL HILL FC 415	.00																															
SOMIS 3 NW	-	-	-	-	-	-	-	-	-	-	-	-	-	-	-	-	-	-	-	-	-	-	-	-	-	-	-	-	-	-	-	-
[illegible] F 356 C	.00																															
SUEY RANCH	.00																															
SUSANA KNOLLS	-	-	-	-	-	-	-	-	-	-	-	-	-	-	-	-	-	-	-	-	-	-	-	-	-	-	-	-	-	-	-	-
THOUSAND OAKS	.02										.02																					
TOPANGA PATROL STA FC6	.00																															
TORRANCE	.00																															
TUJUNGA	.00																															
TUSTIN IRVINE RANCH	.00																															
TWITCHELL DAM	.00																															
[illegible] A	T			T						T																						
UPLAND 3 N	.00																															
VALLEY CENTER 2 NNE	.00																															
VAN NUYS FC 15A	.00																															
VENTURA	.00																															

See Reference Notes Following Station Index

DAILY PRECIPITATION

Continued

CALIFORNIA
JULY 1970

Station	Total	1	2	3	4	5	6	7	8	9	10	11	12	13	14	15	16	17	18	19	20	21	22	23	24	25	26	27	28	29	30	31
		Day of Month																														
VINCENT FIRE STA FC12D	.00																															
VISTA 2 NNE	-	-	-	-	-	-	-	-	-	-	-	-	-	-	-	-	-	-	-	-	-	-	-	-	-	-	-	-	-	-	-	-
WALNUT PTL STA FC102B	.00																															
WARNER SPRINGS	.08								.08																							
WHITTIER CTY H FC 106C	.00																															
YORBA LINDA	.00																															
* * *																																
SOUTHEAST DESERT BASINS 07																																
ADELANTO	-	-	-	-	-	-	-	-	-	-	-	-	-	-	-	-	-	-	-	-	-	-	-	-	-	-	-	-	-	-	-	-
APPLE VALLEY	T								T																							
BAKER 9 NNW	.13																		.04						.09	T						
BARSTOW	.11									.08									.03													
BEAUMONT 1 E	.00																															
BENTON INSPECTION STA	.85					T		.01	T	.26	.16									.06	.05				.23		.04	.04				
BIG PINES PARK FC 838	.51		T						.13	.38																						
BISHOP CREEK INTAKE 2 //R	.76						.06	.02	.10	.22	.14									.06	.06							.10				
BISHOP WB AIRPORT R	.03					T	T		T	T	.02															.01		T				
BLYTHE	.06																				.06											
BLYTHE FAA AIRPORT	T																				T											
BORREGO DESERT PARK	.31									.09	.06	.16																				
BOULEVARD NO 2	.30					.30																										
BRAWLEY 2 SW	.00																															
CABAZON	.03								.03																							
CALEXICO 2 NE	T						T														T				T							
CANTIL	.24									.24																						
COYOTE WELLS	-	-	-	-	-	-	-	-	-	-	-	-	-	-	-	-	-	-	-	-	-	-	-	-	-	-	-	-	-	-	-	-
DAGGETT FAA AIRPORT	.67								T	.03									.09						.07	.48						
DEATH VALLEY	.00																															
DEEP CANYON LABORATORY	.48									.03	.07	.12										T				.13	.13					
DEEP SPRINGS COLLEGE	.35						.02	.01		.29									T		T	T			T		.03	T				
DUNN SIDING	.08									.01	T	T						T	.01					T	T	.06						
EAGLE MOUNTAIN	T									T																						
EL CENTRO 2 SSW	T																	T		T												
FAIRMONT	.03										.03																					
GOLD ROCK RANCH	.00																															
HAIWEE	.09						.02	T		.05	.02															T				T		
HAYFIELD PUMPING PLANT	T									T																						
HESPERIA	.08								T	.08																						
IMPERIAL	.00																															
IMPERIAL FAA AP	T		T																			T										
INDEPENDENCE	-	-	-	-	-	-	-	-	-	-	-	-	-	-	-	-	-	-	-	-	-	-	-	-	-	-	-	-	-	-	-	-
INDIO U S DATE GARDEN	.75									.73	T											T	T								.02	
INYOKERN	-	-	-	-	-	-	-	-	-	-	-	-	-	-	-	-	-	-	-	-	-	-	-	-	-	-	-	-	-	-	-	-
INYOKERN ARMITAGE	T								T	T	T										T											
IRON MOUNTAIN	.40										T															.16	.06	.14		.04		
JOSHUA TREE	.70								.20										.50			T										
KEE RANCH //	.00																															
LAKE ARROWHEAD	.11			.02						.09																	T					
LANCASTER	T									T																						
LUCERNE VALLEY	.30						T	T	.10	.02									.18													
MECCA FIRE STATION	.00																															
MITCHELL CAVERNS	.03						.03				T		T								T											
MOJAVE	.35								T	.05	.30																			T		
MORONGO VALLEY	.02									.01	.01																					
MOUNTAIN PASS	1.76					*	.18		.02	.03	.06							.27			.10	.03				.95				.12		
MT SAN JACINTO WSP	1.10		T	T			T		.37	.38	.35										T	T							T			
NEEDLES FAA AIRPORT	.56							.01		.08	.06						.02									T	.23		.16			
NILAND	T									T																						
OCOTILLO WELLS	.00																															
PALMDALE	.03									.03																						
PALMDALE FAA AIRPORT	.03			T						.03																T						
PALM SPRINGS	.00																															
PARKER RESERVOIR	.03							T													T	.03										
RANDSBURG	.13				T				.06	.07									T													
SNOW CREEK UPPER	-	-	-	-	-	-	-	-	-	-	-	-	-	-	-	-	-	-	-	-	-	-	-	-	-	-	-	-	-	-	-	-
SQUIRREL INN 2	.20									.20																						
THERMAL FAA AIRPORT	.56								.56	T																			T			
TRONA	.50									.50																						
TWENTYNINE PALMS	1.18								.96	.13	T															.09						
VALYERMO RANGER STA	-	-	-	-	-	-	-	-	-	-	-	-	-	-	-	-	-	-	-	-	-	-	-	-	-	-	-	-	-	-	-	-
VICTORVILLE PUMP PLANT	T									T																						
WHITE MOUNTAIN 1	1.36									.50	.25	.13	T								.20					.25	.02	.01	T			
WHITE MOUNTAIN 2	3.64						T	T	T	2.00	.14									.50	.50						.30	T	T			
WILDROSE RANGER STA	T																												T	T		

See Reference Notes Following Station Index

TOTAL SNOWFALL AND NUMBER OF DAYS WITH ONE INCH OR MORE ON GROUND

SEASON OF 1969 - 1970 CALIFORNIA

Station		JULY	AUG	SEPT	OCT	NOV	DEC	JAN	FEB	MAR	APR	MAY	JUNE	TOTAL	TOTAL PRECIP-ITATION
* * *															
NORTH COAST DRAINAGE 01															
ALDERPOINT	SNOWFALL							T						T	E 57.08
	1 IN ON GD														
ANGWIN PAC UNION COL	SNOWFALL														51.98
	1 IN ON GD														
BIG BAR RANGER STATION	SNOWFALL														45.28
	1 IN ON GD														
BOONVILLE MNTNC STA	SNOWFALL														50.66
	1 IN ON GD														
BRANSCOMB 3 NNW	SNOWFALL														87.27
	1 IN ON GD														
BRIDGEVILLE 4 NNW	SNOWFALL									T	T			T	67.30
	1 IN ON GD														
BURNT RANCH 1 S	SNOWFALL										1.0			1.0	47.89
	1 IN ON GD										1			1	
CALISTOGA	SNOWFALL														47.79
	1 IN ON GD														
CALLAHAN RANGER STA	SNOWFALL						.5	T	1.5	T	4.0			6.0	23.91
	1 IN ON GD														
CAZADERO	SNOWFALL														93.23
	1 IN ON GD														
CECILVILLE 5 SE	SNOWFALL						3.0	1.8	4.6	T	3.4	T		12.8	44.21
	1 IN ON GD						3		1	1	1			6	
CLEAR CREEK	SNOWFALL														67.77
	1 IN ON GD														
CLOVERDALE 3 SSE	SNOWFALL														57.32
	1 IN ON GD														
COPCO NO 1 DAM	SNOWFALL						.5	T	1.5	T	T			2.0	22.80
	1 IN ON GD								1	1				2	
COVELO	SNOWFALL						-							-	-
	1 IN ON GD						-							-	
CRESCENT CITY 1 N	SNOWFALL														66.23
	1 IN ON GD														
CRESCENT CITY 7 ENE	SNOWFALL														87.90
	1 IN ON GD														
CUMMINGS	SNOWFALL														81.97
	1 IN ON GD														
DUTTONS LANDING	SNOWFALL														25.25
	1 IN ON GD														
ELK VALLEY	SNOWFALL			-	-	-	-	-			T	T		-	-
	1 IN ON GD			-	-	-	-	-						-	
EUREKA WB CITY	SNOWFALL														38.22
	1 IN ON GD														
FERNDALE 8 SSW	SNOWFALL														39.97
	1 IN ON GD														
FERNDALE 2 NW	SNOWFALL														37.76
	1 IN ON GD														
FOREST GLEN	SNOWFALL						T				T			T	77.96
	1 IN ON GD														
FORKS OF SALMON	SNOWFALL			-	-	-	-	-	-	-	-	-	-	-	-
	1 IN ON GD			-	-	-	-	-	-	-	-	-	-	-	
FORT BRAGG	SNOWFALL														41.78
	1 IN ON GD														

See Reference Notes Following Station Index

TOTAL SNOWFALL AND NUMBER OF DAYS WITH ONE INCH OR MORE ON GROUND

Continued

SEASON OF 1969 - 1970 CALIFORNIA

Station		JULY	AUG	SEPT	OCT	NOV	DEC	JAN	FEB	MAR	APR	MAY	JUNE	TOTAL	TOTAL PRECIP-ITATION
FORT BRAGG AVIATION	SNOWFALL														-
	1 IN ON GD														
FORT DICK	SNOWFALL														77.26
	1 IN ON GD														
FORT JONES RANGER STA	SNOWFALL					T	.9	T	.5		2.0	T		3.4	27.30
	1 IN ON GD						1							1	
FORT ROSS	SNOWFALL														42.16
	1 IN ON GD														
GARBERVILLE	SNOWFALL														64.30
	1 IN ON GD														
GASQUET RANGER STATION	SNOWFALL										T			T	93.46
	1 IN ON GD														
GRATON	SNOWFALL														52.14
	1 IN ON GD														
GREENVIEW	SNOWFALL						T		T		T			T	21.46
	1 IN ON GD														
GUERNEVILLE	SNOWFALL														63.52
	1 IN ON GD														
HAPPY CAMP RANGER STA	SNOWFALL							T	1.0	T		T		1.0	58.98
	1 IN ON GD														
HAYFORK RANGER STATION	SNOWFALL						-				T			-	E 41.71
	1 IN ON GD						-							-	
HEALDSBURG	SNOWFALL														56.52
	1 IN ON GD														
HEALDSBURG NO 2	SNOWFALL														53.17
	1 IN ON GD														
HILTS	SNOWFALL						1.0	T	.5	2.0	1.0			4.5	E 24.18
	1 IN ON GD								1	2				3	
HONEYDEW 2 WSW	SNOWFALL						T			T	T			T	114.18
	1 IN ON GD														
HOOPA	SNOWFALL										T			T	57.77
	1 IN ON GD														
IDLEWILD HWY MNTNC STA	SNOWFALL														82.80
	1 IN ON GD														
KELLOGG	SNOWFALL										T			T	66.54
	1 IN ON GD														
KENTFIELD	SNOWFALL														62.14
	1 IN ON GD														
KLAMATH	SNOWFALL														83.04
	1 IN ON GD														
KORBEL	SNOWFALL														46.74
	1 IN ON GD														
LAKE PILLSBURY NO 2	SNOWFALL														E 55.32
	1 IN ON GD														
LAVA BEDS NAT MONUMENT	SNOWFALL				.1	1.8	7.3	5.9	2.1	21.7	6.6	1.0		46.5	16.53
	1 IN ON GD					1	9	20	2	13	4	2		51	
MAD RIVER RANGER STA	SNOWFALL						6.0	T	1.0	1.0	T	T		8.0	70.61
	1 IN ON GD						2			1				3	
MARE ISLAND	SNOWFALL														23.28
	1 IN ON GD														
MOUNT HEBRON RS	SNOWFALL				T		-	T	T	13.0	.5	T		-	14.09
	1 IN ON GD						5			6				11	
MUIR WOODS	SNOWFALL														-
	1 IN ON GD														
NAPA STATE HOSPITAL	SNOWFALL														29.86
	1 IN ON GD														

See Reference Notes Following Station Index

TOTAL SNOWFALL AND NUMBER OF DAYS WITH ONE INCH OR MORE ON GROUND

Continued

SEASON OF 1969 - 1970 CALIFORNIA

Station		JULY	AUG	SEPT	OCT	NOV	DEC	JAN	FEB	MAR	APR	MAY	JUNE	TOTAL	TOTAL PRECIP-ITATION
OAK KNOLL RANGER STA	SNOWFALL						1.0							1.0	27.33
	1 IN ON GD						1							1	
OAKVILLE 1 WNW	SNOWFALL														39.48
	1 IN ON GD														
OCCIDENTAL	SNOWFALL														71.49
	1 IN ON GD														
ORICK PRAIRIE CREEK PK	SNOWFALL														66.10
	1 IN ON GD														
ORLEANS	SNOWFALL											T		T	55.90
	1 IN ON GD														
PETALUMA FIRE STA 2	SNOWFALL														E 29.88
	1 IN ON GD														
POINT ARENA	SNOWFALL														46.30
	1 IN ON GD														
POTTER VALLEY PH	SNOWFALL														52.75
	1 IN ON GD														
RICHARDSON GROVE ST PK	SNOWFALL														77.42
	1 IN ON GD														
SAINT HELENA	SNOWFALL														44.26
	1 IN ON GD														
SAN RAFAEL	SNOWFALL														46.48
	1 IN ON GD														
SANTA ROSA	SNOWFALL														38.44
	1 IN ON GD														
SAWYERS BAR RANGER STA	SNOWFALL						.8	T	T	T	T			.8	46.42
	1 IN ON GD														
SCOTIA	SNOWFALL														47.62
	1 IN ON GD														
SHELTER COVE	SNOWFALL														52.30
	1 IN ON GD														
SKAGGS SPGS LAS LOMAS	SNOWFALL										T			T	78.12
	1 IN ON GD														
SONOMA	SNOWFALL														33.23
	1 IN ON GD														
STANDISH HICKEY ST PK	SNOWFALL														77.48
	1 IN ON GD														
TRINITY DAM VISTA PT	SNOWFALL						T							T	42.89
	1 IN ON GD														
TULELAKE	SNOWFALL					-	-	-	T	16.0	-			-	12.25
	1 IN ON GD					-	-	-		6	-			-	
UKIAH	SNOWFALL														48.71
	1 IN ON GD														
UKIAH 4 WSW	SNOWFALL						T	T		2.0	T			2.0	55.93
	1 IN ON GD														
UPPER MATTOLE	SNOWFALL														80.50
	1 IN ON GD														
WEAVERVILLE RANGER STA	SNOWFALL						T	T			T			T	45.25
	1 IN ON GD														
WEED FIRE DEPARTMENT	SNOWFALL						-			7.0	T			-	25.41
	1 IN ON GD						-			1				-	
WILLITS 1 NE	SNOWFALL							T		T				T	56.55
	1 IN ON GD														
WILLOW CREEK 1 NW	SNOWFALL														51.57
	1 IN ON GD														
YREKA	SNOWFALL					T	2.2	T	T	3.3	1.0	T		6.5	22.09
	1 IN ON GD						1			1				2	

See Reference Notes Following Station Index

TOTAL SNOWFALL AND NUMBER OF DAYS WITH ONE INCH OR MORE ON GROUND

Continued

SEASON OF 1969 - 1970 CALIFORNIA

Station		JULY	AUG	SEPT	OCT	NOV	DEC	JAN	FEB	MAR	APR	MAY	JUNE	TOTAL	TOTAL PRECIPITATION
* * *															
SACRAMENTO DRAINAGE 02															
ADIN RANGER STATION	SNOWFALL					T	9.0	1.5	1.5	6.5	6.0	2.0		26.5	22.29
	1 IN ON GD						12	10		1	1			24	
ALTURAS RANGER STATION	SNOWFALL				.3	T	9.0	.5	1.0	10.0	10.0	2.5		33.3	15.20
	1 IN ON GD						-	1	1	-	-			-	
AUBURN	SNOWFALL														36.60
	1 IN ON GD														
BERRYESSA LAKE	SNOWFALL														29.38
	1 IN ON GD														
BIG BEND RANGER STA	SNOWFALL				6.0	16.0	28.0	32.0	25.0	39.0	29.0	T		175.0	82.72
	1 IN ON GD				3	9	21	31	28	31	9	1		133	
BLUE CANYON WB AIRPORT	SNOWFALL				4.3	19.4	31.5	14.6	15.6	34.9	28.4	2.7		151.4	79.42
	1 IN ON GD					6	16	11	16	18	11			78	
BOWMAN DAM	SNOWFALL				3.0	18.0	35.0	22.0	21.0	35.0	32.0	4.0		170.0	84.48
	1 IN ON GD				1	5	14	14	23	16	11			84	
BRANNAN ISLAND	SNOWFALL														16.84
	1 IN ON GD														
BROOKS FARNHAM RANCH	SNOWFALL										T			T	21.47
	1 IN ON GD														
BRUSH CREEK	SNOWFALL						5.0		2.0	6.0	4.0			17.0	89.95
	1 IN ON GD						-		-	-	-			-	
BUCKHORN	SNOWFALL					4.0	16.5	7.2	6.0	13.5	2.0	2.0		51.2	E 80.46
	1 IN ON GD					1	14	13	3	10				41	
BUCKS CREEK PH	SNOWFALL														76.48
	1 IN ON GD														
BURNEY	SNOWFALL						7.0	8.5	.5	7.0	6.5			29.5	35.66
	1 IN ON GD						5	6		2	2			15	
CAMPTONVILLE RS	SNOWFALL					-	T			1.5	2.0			-	68.63
	1 IN ON GD					-								-	
CANBY 11 SW	SNOWFALL				T	-	-	T	1.0	-	-	2.0		-	15.51
	1 IN ON GD					-	1			-	1			-	
CANBY RANGER STATION	SNOWFALL				-		6.0	.3	2.0	-	-	3.8		-	19.38
	1 IN ON GD				-					-	-	1		-	
CANYON DAM	SNOWFALL					5.0	14.5	8.0	16.0	20.5	6.5	3.0		73.5	45.86
	1 IN ON GD					3	12	27	19	13	1			75	
CARIBOU POWER HOUSE	SNOWFALL						1.0			2.5	T			3.5	47.92
	1 IN ON GD						1			2				3	
CENTERVILLE PH	SNOWFALL														51.28
	1 IN ON GD														
CHALLENGE RANGER STA	SNOWFALL														80.60
	1 IN ON GD														
CHESTER	SNOWFALL				T	2.0	20.0	21.0	10.0	18.0	7.0	1.0		79.0	40.11
	1 IN ON GD					1	12	28	10	9	1			61	
CHICO EXPERIMENT STA	SNOWFALL														31.41
	1 IN ON GD														
CITRUS HEIGHTS	SNOWFALL														20.76
	1 IN ON GD														
CLARKSBURG	SNOWFALL														16.92
	1 IN ON GD														
CLARKS VALLEY MUDD RCH	SNOWFALL														20.43
	1 IN ON GD														
CLEARLAKE HIGHLANDS	SNOWFALL														28.30
	1 IN ON GD														

See Reference Notes Following Station Index

TOTAL SNOWFALL AND NUMBER OF DAYS WITH ONE INCH OR MORE ON GROUND

Continued — SEASON OF 1969 - 1970 — CALIFORNIA

Station		JULY	AUG	SEPT	OCT	NOV	DEC	JAN	FEB	MAR	APR	MAY	JUNE	TOTAL	TOTAL PRECIP-ITATION
COHASSET 1 NNE	SNOWFALL						T	T	2.0	5.0	.5			7.5	73.26
	1 IN ON GD									3	1			4	
COLEMAN FISHERIES STA	SNOWFALL														30.43
	1 IN ON GD														
COLFAX	SNOWFALL														50.13
	1 IN ON GD														
COLGATE POWER HOUSE	SNOWFALL														46.70
	1 IN ON GD														
COLUSA 1 SSW	SNOWFALL														17.27
	1 IN ON GD														
COOL	SNOWFALL														33.52
	1 IN ON GD														
CORNING HOUGHTON RANCH	SNOWFALL														20.51
	1 IN ON GD														
DANA 2 SE	SNOWFALL						5.5	1.8	T	5.0	1.5			13.8	41.19
	1 IN ON GD						6	3		2	2			13	
DAVIS 2 WSW	SNOWFALL														17.04
	1 IN ON GD														
DAVIS CREEK	SNOWFALL				-	-	-	-	-	-	-	-	-	-	-
	1 IN ON GD				-	-		-	-	-	-	-	-	-	
DEER CREEK POWER HOUSE	SNOWFALL						-	-	-	-	-	-	-	-	-
	1 IN ON GD						-	-	-	-	-	-	-	-	
DEER CREEK FOREBAY	SNOWFALL	-	-	-	-		12.8	T	10.0	9.0	17.0	T		-	-
	1 IN ON GD	-	-	-	-		7		9	6	10			-	
DE SABLA	SNOWFALL														78.36
	1 IN ON GD														
DOBBINS 1 S	SNOWFALL	-	-	-	-	-	-	-	-	-	-	-		-	-
	1 IN ON GD	-	-	-	-	-	-	-	-	-	-	-		-	
DOBBINS COLGATE FOREBY	SNOWFALL												-	-	-
	1 IN ON GD												-	-	
DOWNIEVILLE RANGER STA	SNOWFALL						2.0	T			2.0			4.0	71.26
	1 IN ON GD						1				1			2	
DUNNIGAN	SNOWFALL					-	-							-	-
	1 IN ON GD					-								-	
DUNSMUIR RANGER STA	SNOWFALL						3.0	T		T	T			3.0	67.99
	1 IN ON GD						2							2	
EAST PARK RESERVOIR	SNOWFALL														23.76
	1 IN ON GD														
FAIRFIELD FIRE STATION	SNOWFALL														24.26
	1 IN ON GD														
FALL RIVER MILL INTAKE	SNOWFALL						-	-		-	-			-	24.45
	1 IN ON GD						3	1		1				5	
FOLSOM DAM	SNOWFALL														22.64
	1 IN ON GD														
FORESTHILL RANGER STA	SNOWFALL									3.0	3.0			6.0	55.95
	1 IN ON GD									2	3			5	
FRENCH GULCH	SNOWFALL														39.64
	1 IN ON GD														
GARDEN VALLEY 2 S	SNOWFALL														39.01
	1 IN ON GD														
GEORGETOWN RANGER STA	SNOWFALL						T			6.0	6.0			12.0	62.89
	1 IN ON GD									2	-			-	
GIBSON HWY MNTNCE STA	SNOWFALL														75.95
	1 IN ON GD														
GOLD RUN	SNOWFALL														63.51
	1 IN ON GD														

See Reference Notes Following Station Index

TOTAL SNOWFALL AND NUMBER OF DAYS WITH ONE INCH OR MORE ON GROUND

Continued

SEASON OF 1969 - 1970

CALIFORNIA

Station		JULY	AUG	SEPT	OCT	NOV	DEC	JAN	FEB	MAR	APR	MAY	JUNE	TOTAL	TOTAL PRECIPITATION
GRASS VALLEY NO. 2	SNOWFALL										T			T	55.86
	1 IN ON GD														
GREENVILLE RANGER STA	SNOWFALL						4.0	9.5	3.0	6.0				22.5	47.57
	1 IN ON GD						5	3	2	7				17	
HARRISON GULCH RS	SNOWFALL						-			3.0	.5			-	41.28
	1 IN ON GD						-			1	1			-	
HARRY ENGLEBRIGHT DAM	SNOWFALL														35.47
	1 IN ON GD														
HAT CREEK PH NO 1	SNOWFALL						2.5	2.0		4.0	.5			9.0	23.80
	1 IN ON GD						2	2		1	1			6	
HIDDEN VALLEY RANCH	SNOWFALL														35.80
	1 IN ON GD														
HOBERGS	SNOWFALL							T	T	4.0				4.0	E 68.43
	1 IN ON GD									1				1	
HUNTER DIST GRAVES RCH	SNOWFALL														25.51
	1 IN ON GD														
IOWA HILL	SNOWFALL						T			2.2	3.5			5.7	56.36
	1 IN ON GD										3			3	
JESS VALLEY	SNOWFALL				T	T	20.5	8.5	T	6.5	21.5	T	T	57.0	17.95
	1 IN ON GD						11	17	5	7	6			46	
KELSEYVILLE	SNOWFALL														33.15
	1 IN ON GD														
KILARC POWER HOUSE	SNOWFALL						.5			3.0	2.5			6.0	53.28
	1 IN ON GD						1			2	1			4	
LAKEPORT	SNOWFALL														38.94
	1 IN ON GD														
LAKESHORE	SNOWFALL														76.54
	1 IN ON GD														
LAKE SPAULDING	SNOWFALL				3.0	15.0	35.5	16.5	22.5	33.0	30.5	3.5		159.5	77.84
	1 IN ON GD				1	6	19	13	21	19	11			90	
LAKE SPAULDING DAM	SNOWFALL				-	-	-	-	-	-	-			-	-
	1 IN ON GD				-	-	-	-	-	-	-			-	
LEESVILLE KEEGAN RANCH	SNOWFALL														E 27.98
	1 IN ON GD														
LITTLE VALLEY	SNOWFALL						7.8	.5	.3	9.0	20.0	4.0		41.6	22.08
	1 IN ON GD						11	12		7	5	2		37	
LOOKOUT 3 WSW	SNOWFALL				T	1.2	11.0	.3	2.0	7.0	6.0	1.6		29.1	30.41
	1 IN ON GD						-		1	-	-			-	
LOYALTON	SNOWFALL								-					-	E 21.01
	1 IN ON GD								-					-	
MADELINE MNTNC STA	SNOWFALL					5.0	8.0	11.2	7.0	12.0	12.0	6.0		61.2	E 12.39
	1 IN ON GD					2	-	-	-	-	-			-	
MANZANITA LAKE	SNOWFALL				2.0	8.0	28.5	14.5	18.0	35.0	15.0	8.0	T	129.0	54.51
	1 IN ON GD				2	6	19	28	18	23	12	3		111	
MARKLEY COVE	SNOWFALL	-	-	-	-	-	-	-						-	-
	1 IN ON GD	-	-	-	-	-	-	-						-	
MARYSVILLE	SNOWFALL														22.18
	1 IN ON GD														
MC CLOUD	SNOWFALL					T	10.0	2.0	2.0	5.0	2.0	1.0		22.0	57.18
	1 IN ON GD						5	2	1	2	1			11	
MIDDLETOWN	SNOWFALL														58.42
	1 IN ON GD														
MINERAL	SNOWFALL				1.0	1.3	20.5	3.5	11.0	28.5	11.0	2.0	T	78.8	71.25
	1 IN ON GD				1	1	15	13	12	12	7	2		63	
MONTICELLO DAM	SNOWFALL								-	-	-	-	-	-	-
	1 IN ON GD								-	-	-	-	-	-	

See Reference Notes Following Station Index

TOTAL SNOWFALL AND NUMBER OF DAYS WITH ONE INCH OR MORE ON GROUND

Continued

SEASON OF 1969 - 1970

CALIFORNIA

Station		JULY	AUG	SEPT	OCT	NOV	DEC	JAN	FEB	MAR	APR	MAY	JUNE	TOTAL	TOTAL PRECIP-ITATION
MOUNT DANAHER	SNOWFALL						.5			3.0	7.3			10.8	48.40
	1 IN ON GD						1			2	3			6	
MOUNT SHASTA WB CITY	SNOWFALL					T	9.6	9.0	14.1	1.6	9.8	1.1		45.2	35.53
	1 IN ON GD						1	3		3	3			10	
NEVADA CITY	SNOWFALL						T			-	-			-	58.46
	1 IN ON GD														
NICOLAUS 2	SNOWFALL														17.30
	1 IN ON GD														
ONO	SNOWFALL														E 46.02
	1 IN ON GD														
ORLAND	SNOWFALL														22.31
	1 IN ON GD														
OROVILLE	SNOWFALL														33.76
	1 IN ON GD														
OROVILLE BRIDGE	SNOWFALL														33.51
	1 IN ON GD														
PACIFIC HOUSE	SNOWFALL						1.0	T	1.0	5.0	7.0			14.0	49.80
	1 IN ON GD						2		1	2	2			7	
PARADISE	SNOWFALL						T				T			T	67.30
	1 IN ON GD														
PASKENTA RANGER STA	SNOWFALL														25.36
	1 IN ON GD														
PAYNES CREEK	SNOWFALL									-				-	E 35.31
	1 IN ON GD									1				1	
PIT RIVER POWER HOUSE	SNOWFALL						T	T		.5				.5	93.01
	1 IN ON GD														
PLACERVILLE	SNOWFALL										T			T	42.35
	1 IN ON GD														
PLACERVILLE IFG	SNOWFALL										3.0			3.0	43.93
	1 IN ON GD														
PLATINA	SNOWFALL							T		6.0	-			-	40.19
	1 IN ON GD									2	1			3	
PORTOLA	SNOWFALL					2.0	6.0	5.0	9.0	2.0	9.5	6.0		39.5	23.96
	1 IN ON GD						11		11					22	
QUINCY	SNOWFALL						3.7			6.0	4.5			14.2	51.72
	1 IN ON GD						3			1	-			-	
RED BLUFF WB AIRPORT	SNOWFALL														22.17
	1 IN ON GD														
REDDING FIRE STA NO 2	SNOWFALL														55.51
	1 IN ON GD														
REPRESA	SNOWFALL														E 18.76
	1 IN ON GD														
RIO VISTA	SNOWFALL														17.77
	1 IN ON GD														
ROCKLIN	SNOWFALL														19.87
	1 IN ON GD														
ROUND MOUNTAIN 1 NNE	SNOWFALL						-			2.0				-	76.73
	1 IN ON GD						-			2				-	
SACRAMENTO WB AIRPORT	SNOWFALL														17.17
	1 IN ON GD														
SACRAMENTO WB CITY	SNOWFALL	-	-	-	-	-	-	-	-	-	-	-	-	-	17.71
	1 IN ON GD	-	-	-	-	-	-	-	-	-	-	-	-	-	
SHASTA DAM	SNOWFALL														70.58
	1 IN ON GD														
SHINGLE SPRINGS	SNOWFALL														38.86
	1 IN ON GD														

See Reference Notes Following Station Index

TOTAL SNOWFALL AND NUMBER OF DAYS WITH ONE INCH OR MORE ON GROUND

Continued

SEASON OF 1969 - 1970 CALIFORNIA

Station		JULY	AUG	SEPT	OCT	NOV	DEC	JAN	FEB	MAR	APR	MAY	JUNE	TOTAL	TOTAL PRECIPITATION
SHINGLETOWN 2 E	SNOWFALL						T	T	1.0	12.0	.5	T		13.5	52.02
	1 IN ON GD								1	8	1			10	
SIERRA CITY	SNOWFALL					T	8.5	.5	-	-	-			-	78.21
	1 IN ON GD						3	1	3	5	3			15	
SIERRAVILLE RANGER STA	SNOWFALL						1.0	.4	6.7	11.3	13.0	T		32.4	31.46
	1 IN ON GD						1		4	3	4			12	
SODA SPRINGS 1 E	SNOWFALL				10.0	26.5	52.0	94.0	29.5	47.4	45.5	2.0		306.9	E 63.92
	1 IN ON GD				-	-	24	31	28	31	30	15		-	
STONYFORD COOLEY RANCH	SNOWFALL							.3	.3	3.0				3.6	65.58
	1 IN ON GD														
STONYFORD RANGER STA	SNOWFALL														25.06
	1 IN ON GD														
STONY GORGE RESERVOIR	SNOWFALL														22.15
	1 IN ON GD														
STRAWBERRY VALLEY	SNOWFALL						13.5	1.0	11.5	12.0	15.0			53.0	95.41
	1 IN ON GD						2		6	4	3			15	
TURNTABLE CREEK	SNOWFALL					-	-	-	-	-	-	-	-	-	-
	1 IN ON GD					-	-	-	-	-	-	-	-	-	
TWIN LAKES	SNOWFALL				8.0	-	-	-	-	-	-	-		-	54.44
	1 IN ON GD	-			-	-	-	-	-	-	-	-		-	
UPPER LAKE 7 W	SNOWFALL														50.24
	1 IN ON GD														
VACAVILLE	SNOWFALL														27.62
	1 IN ON GD														
VINTON	SNOWFALL				-	T	9.0	-	-	2.0	7.5	4.0		-	17.22
	1 IN ON GD				-		-	-	1	-	-			-	
VOLLMERS	SNOWFALL														79.99
	1 IN ON GD														
VOLTA POWER HOUSE	SNOWFALL														40.48
	1 IN ON GD														
WHISKEYTOWN RES	SNOWFALL														70.95
	1 IN ON GD														
WILLIAMS	SNOWFALL														18.86
	1 IN ON GD														
WILLOWS	SNOWFALL														18.59
	1 IN ON GD														
WILLOWS USBR	SNOWFALL														18.85
	1 IN ON GD														
WINTERS	SNOWFALL														25.81
	1 IN ON GD														
WOODLAND 1 WNW	SNOWFALL														19.73
	1 IN ON GD														
* * *															
NORTHEAST INTERIOR BASINS 03															
BOCA	SNOWFALL				-	-	5.5	6.5	8.0	11.5	17.3			-	26.58
	1 IN ON GD				-	-	13	26	9	9	7			-	
BODIE	SNOWFALL				11.2	1.3	13.5	23.8	5.5	10.5	13.3	T		79.1	E 8.62
	1 IN ON GD				4	1	9	31	28	31	5			109	
BRIDGEPORT	SNOWFALL				1.1	.5	1.5	10.5	4.0	2.5	4.5		T	24.6	7.48
	1 IN ON GD						5	8	3		1			17	
CEDARVILLE	SNOWFALL				3.8	T	7.7	1.7	.8	3.6	9.1	4.0		30.7	18.01
	1 IN ON GD				3		9	9	1	2	5	2		31	
DONNER MEMORIAL ST PK	SNOWFALL				4.0	-	-	25.5	-	35.0	29.5	T		-	E 38.11
	1 IN ON GD				2	6	22	31	26	25	8			120	

See Reference Notes Following Station Index

TOTAL SNOWFALL AND NUMBER OF DAYS WITH ONE INCH OR MORE ON GROUND

Continued

SEASON OF 1969 - 1970

CALIFORNIA

Station		JULY	AUG	SEPT	OCT	NOV	DEC	JAN	FEB	MAR	APR	MAY	JUNE	TOTAL	TOTAL PRECIP. ITATION
DOYLE	SNOWFALL						3.8	.1		.5	.5			4.9	14.52
	1 IN ON GD						1	-			1			-	
DOYLE 5 SSE	SNOWFALL						4.4	1.5	1.9	2.1	1.8	6.1		17.8	24.71
	1 IN ON GD						6							6	
ELLERY LAKE	SNOWFALL	-	-	-	-	-	-	-	-	-	-	-		-	22.62
	1 IN ON GD	-	-	-	-	-	-	-	-	-	-	-		-	
FLEMING FISH AND GAME	SNOWFALL						-	-	-		T			-	11.23
	1 IN ON GD						3		-					-	
FORT BIDWELL	SNOWFALL				11.0	T	13.0	6.0	3.0	6.0	7.0	2.0		48.0	18.76
	1 IN ON GD				2		11	9	1		1			24	
GEM LAKE	SNOWFALL	-	-	-	-	-	-	-	-	-	-	-		-	13.70
	1 IN ON GD	-	-	-	-	-	-	-	-	-	-	-		-	
MEYERS INSPECTION STA	SNOWFALL				3.0	-	-	-	-	-	-	-	-	-	-
	1 IN ON GD				3	-	-	-	-	-	-	-	-	-	
MONO LAKE	SNOWFALL						T	-	-	2.0	T			-	10.60
	1 IN ON GD							4	2					6	
SAGEHEN CREEK	SNOWFALL				3.2	4.4	21.3	34.6	24.8	31.5	13.0			132.8	40.63
	1 IN ON GD				3	3	20	31	28	31	13			129	
SECRET VALLEY	SNOWFALL							-						-	11.06
	1 IN ON GD							-						-	
SQUAW VALLEY	SNOWFALL				2.0	5.5	30.5	36.5	26.0	40.0	24.0	2.0		166.5	57.13
	1 IN ON GD				1	4	22	29	26	15	9	2		108	
STANDISH 1 E	SNOWFALL						4.3	.8	.5	.5	3.3	1.5		10.9	12.08
	1 IN ON GD						-	1			1			-	
SUSANVILLE AIRPORT	SNOWFALL				-		-	-	-	1.5	-	-		-	20.37
	1 IN ON GD				-		9	3	-	1	-	-		-	
TAHOE CITY	SNOWFALL				2.3	1.0	14.5	28.0	20.5	18.0	22.0	1.0	T	107.3	36.73
	1 IN ON GD				2	2	17	31	28	24	7	1		112	
TERMO	SNOWFALL				-	T	10.2	6.0	3.0	5.7	9.5	1.8		-	13.75
	1 IN ON GD				-		9	20	2	3		1		-	
TRUCKEE RANGER STATION	SNOWFALL				5.0	1.1	18.0	26.0	15.5	25.0	26.0			116.6	35.58
	1 IN ON GD				2		14	31	28	13	8			96	
WENDEL 10 SE	SNOWFALL							-				-		-	9.49
	1 IN ON GD							-				-		-	
WOODFORDS	SNOWFALL				T	T	6.0	3.5	7.5	11.5	7.5			36.0	23.47
	1 IN ON GD						4	4	4	4	3			19	
* * *															
CENTRAL COAST DRAINAGE 04															
ALAMO 1 N	SNOWFALL														24.53
	1 IN ON GD														
ARROYO GRANDE	SNOWFALL														10.75
	1 IN ON GD														
BEN LOMOND NO 3	SNOWFALL														41.05
	1 IN ON GD														
BERKELEY	SNOWFALL														27.28
	1 IN ON GD														
BIG SUR STATE PARK	SNOWFALL														42.00
	1 IN ON GD														
BLACK MOUNTAIN 2 SW	SNOWFALL														31.73
	1 IN ON GD														
BRADLEY	SNOWFALL														E 7.33
	1 IN ON GD														
BURLINGAME	SNOWFALL														19.13
	1 IN ON GD														

See Reference Notes Following Station Index

TOTAL SNOWFALL AND NUMBER OF DAYS WITH ONE INCH OR MORE ON GROUND

Continued

SEASON OF 1969 - 1970

CALIFORNIA

Station		JULY	AUG	SEPT	OCT	NOV	DEC	JAN	FEB	MAR	APR	MAY	JUNE	TOTAL	TOTAL PRECIP-ITATION
BURTON RANCH	SNOWFALL														26.20
	1 IN ON GD														
CALAVERAS RESERVOIR	SNOWFALL														19.71
	1 IN ON GD														
CARMEL VALLEY	SNOWFALL														15.52
	1 IN ON GD														
CHITTENDEN PASS	SNOWFALL														20.92
	1 IN ON GD														
CONCORD 3 E	SNOWFALL														E 16.01
	1 IN ON GD														
CROCKETT	SNOWFALL														21.98
	1 IN ON GD														
DAVENPORT	SNOWFALL														26.44
	1 IN ON GD														
FORT ORD	SNOWFALL														12.92
	1 IN ON GD														
GERBER RANCH	SNOWFALL														18.51
	1 IN ON GD														
GILROY	SNOWFALL														22.43
	1 IN ON GD														
GILROY 14 ENE	SNOWFALL														22.18
	1 IN ON GD														
HALF MOON BAY	SNOWFALL														20.89
	1 IN ON GD														
HERNANDEZ 2 NW	SNOWFALL														12.26
	1 IN ON GD														
HOLLISTER 1 SW	SNOWFALL														E 12.68
	1 IN ON GD														
KING CITY	SNOWFALL														7.93
	1 IN ON GD														
LAFAYETTE 2 NNE	SNOWFALL														28.03
	1 IN ON GD														
LA HONDA	SNOWFALL														E 26.85
	1 IN ON GD														
LIVERMORE COUNTY F D	SNOWFALL														12.70
	1 IN ON GD														
LOCKWOOD 2 N	SNOWFALL														11.23
	1 IN ON GD														
LOS GATOS	SNOWFALL														16.79
	1 IN ON GD														
LOS GATOS 4 SW	SNOWFALL									T				T	47.66
	1 IN ON GD														
MARTINEZ 3 SSE	SNOWFALL														22.25
	1 IN ON GD														
MARTINEZ FIRE STATION	SNOWFALL							-	-	-	-	-	-	-	-
	1 IN ON GD							-	-	-	-	-	-	-	
MARTINEZ WATER PLANT	SNOWFALL	-	-	-	-	-	-							-	-
	1 IN ON GD	-	-	-	-	-	-							-	
MONTEREY	SNOWFALL														16.08
	1 IN ON GD														
MONTEREY NALF	SNOWFALL										T			T	11.68
	1 IN ON GD														
MORGAN HILL 2 E	SNOWFALL														18.32
	1 IN ON GD														
MORRO BAY FIRE DEPT	SNOWFALL														10.54
	1 IN ON GD														
MORRO BAY 3 N	SNOWFALL														13.01
	1 IN ON GD														

See Reference Notes Following Station Index

TOTAL SNOWFALL AND NUMBER OF DAYS WITH ONE INCH OR MORE ON GROUND

Continued

SEASON OF 1969 - 1970

CALIFORNIA

Station		JULY	AUG	SEPT	OCT	NOV	DEC	JAN	FEB	MAR	APR	MAY	JUNE	TOTAL	TOTAL PRECIP-ITATION
MOUNT DIABLO N GATE	SNOWFALL														25.04
	1 IN ON GD														
MOUNT HAMILTON	SNOWFALL									4.0	6.5			10.5	E 17.69
	1 IN ON GD									1	3			4	
NACIMIENTO DAM	SNOWFALL														9.62
	1 IN ON GD														
NEWARK	SNOWFALL														10.32
	1 IN ON GD														
OAKLAND WB AIRPORT	SNOWFALL														18.56
	1 IN ON GD														
PAICINES OHRWALL RANCH	SNOWFALL														13.48
	1 IN ON GD														
PALO ALTO JR. MUSEUM	SNOWFALL														13.07
	1 IN ON GD														
PALOMA	SNOWFALL									T				T	17.97
	1 IN ON GD														
PARKFIELD	SNOWFALL														E 10.20
	1 IN ON GD														
PASO ROBLES	SNOWFALL										T			T	9.22
	1 IN ON GD														
PASO ROBLES FAA AP	SNOWFALL														7.21
	1 IN ON GD														
PINNACLES NAT MONUMENT	SNOWFALL														11.75
	1 IN ON GD														
PISMO BEACH	SNOWFALL														12.25
	1 IN ON GD														
POINT PIEDRAS BLANCAS	SNOWFALL														20.40
	1 IN ON GD														
PORT CHICAGO NAVAL DEP	SNOWFALL														15.47
	1 IN ON GD														
PRIEST VALLEY	SNOWFALL														14.93
	1 IN ON GD														
REDWOOD CITY	SNOWFALL														18.83
	1 IN ON GD														
RICHMOND	SNOWFALL														25.84
	1 IN ON GD														
SAINT MARYS COLLEGE	SNOWFALL														31.34
	1 IN ON GD														
SALINAS 2 E	SNOWFALL														14.97
	1 IN ON GD														
SALINAS FAA AP	SNOWFALL														13.00
	1 IN ON GD														
SALINAS DAM	SNOWFALL														12.83
	1 IN ON GD														
SAN ANTONIO MISSION	SNOWFALL														17.50
	1 IN ON GD														
SAN ARDO	SNOWFALL														8.18
	1 IN ON GD														
SAN CLEMENTE DAM	SNOWFALL														18.28
	1 IN ON GD														
S F RICHMOND SUNSET	SNOWFALL														22.54
	1 IN ON GD														
SAN FRANCISCO WB AP	SNOWFALL														19.58
	1 IN ON GD														
S F FEDERAL BUILDING	SNOWFALL														20.80
	1 IN ON GD														

See Reference Notes Following Station Index

TOTAL SNOWFALL AND NUMBER OF DAYS WITH ONE INCH OR MORE ON GROUND

Continued

SEASON OF 1969 - 1970

CALIFORNIA

Station		JULY	AUG	SEPT	OCT	NOV	DEC	JAN	FEB	MAR	APR	MAY	JUNE	TOTAL	TOTAL PRECIPITATION
SAN GREGORIO 2 SE	SNOWFALL														25.73
	1 IN ON GD														
SAN JOSE	SNOWFALL														11.32
	1 IN ON GD														
SAN LUIS OBISPO POLY	SNOWFALL														16.40
	1 IN ON GD														
SAN MATEO	SNOWFALL														16.34
	1 IN ON GD														
SANTA CLARA UNIVERSITY	SNOWFALL														11.05
	1 IN ON GD														
SANTA CRUZ	SNOWFALL														30.25
	1 IN ON GD														
SANTA MARGARITA 2 SW	SNOWFALL														22.46
	1 IN ON GD														
SANTA MARGARITA BOOST	SNOWFALL														23.86
	1 IN ON GD														
SEARSVILLE LAKE	SNOWFALL														-
	1 IN ON GD														
SOLEDAD	SNOWFALL														8.20
	1 IN ON GD														
SPRECKELS HWY BRIDGE	SNOWFALL														13.26
	1 IN ON GD														
UPR SAN LEANDRO FILTER	SNOWFALL														22.91
	1 IN ON GD														
WALMAR SCHOOL	SNOWFALL														22.59
	1 IN ON GD														
WALNUT CREEK 2 ESE	SNOWFALL														20.93
	1 IN ON GD														
WALNUT CREEK 4 E	SNOWFALL														17.13
	1 IN ON GD														
WATSONVILLE WATERWORKS	SNOWFALL														21.86
	1 IN ON GD														
WRIGHTS	SNOWFALL														45.77
	1 IN ON GD														
* * *															
SAN JOAQUIN DRAINAGE 05															
ANGIOLA	SNOWFALL														5.52
	1 IN ON GD														
ANTIOCH FIBREBOARD ML	SNOWFALL														14.01
	1 IN ON GD														
ANTIOCH PUMPING PL 3	SNOWFALL														11.61
	1 IN ON GD														
ASH MOUNTAIN	SNOWFALL														21.72
	1 IN ON GD														
AUBERRY 1 NW	SNOWFALL	-	-	-	-	-	-							-	-
	1 IN ON GD	-	-	-	-	-	-							-	
BAKERSFIELD WB AIRPORT	SNOWFALL														3.35
	1 IN ON GD														
BALCH POWER HOUSE	SNOWFALL														27.34
	1 IN ON GD														
BLACKWELLS CORNER 2WNW	SNOWFALL														E 4.12
	1 IN ON GD														
BUTTONWILLOW	SNOWFALL														3.82
	1 IN ON GD														

See Reference Notes Following Station Index

TOTAL SNOWFALL AND NUMBER OF DAYS WITH ONE INCH OR MORE ON GROUND

Continued

SEASON OF 1969 - 1970

CALIFORNIA

Station		JULY	AUG	SEPT	OCT	NOV	DEC	JAN	FEB	MAR	APR	MAY	JUNE	TOTAL	TOTAL PRECIP-ITATION
CALAVERAS BIG TREES	SNOWFALL					3.5	4.0	2.0	11.0	23.5	28.5			72.5	62.24
	1 IN ON GD					-	3	2	-	6	12			-	
CAMP PARDEE	SNOWFALL														22.07
	1 IN ON GD														
CASTLE ROCK RAD LAB	SNOWFALL	-	-	-	-	-	-							-	-
	1 IN ON GD	-	-	-	-	-	-							-	
CATHEYS VY BULL RUN RH	SNOWFALL														21.62
	1 IN ON GD														
CHERRY VALLEY DAM	SNOWFALL				T	1.0	3.5	1.0	11.0	23.0	31.5			71.0	51.95
	1 IN ON GD					1	2	1	6	8	8			26	
COALINGA	SNOWFALL														4.77
	1 IN ON GD														
COALINGA 14 WNW	SNOWFALL														11.80
	1 IN ON GD														
CORCORAN IRRIG DIST	SNOWFALL														5.55
	1 IN ON GD														
DELANO	SNOWFALL														4.28
	1 IN ON GD														
DEL PUERTO ROAD CAMP	SNOWFALL						-	-						-	-
	1 IN ON GD						-	-						-	
DENAIR 3 NNE	SNOWFALL														10.72
	1 IN ON GD														
DUDLEYS	SNOWFALL								T	-	9.0			-	39.53
	1 IN ON GD									1	2			3	
ELECTRA POWER HOUSE	SNOWFALL														33.21
	1 IN ON GD														
ELLIOTT	SNOWFALL														E 18.20
	1 IN ON GD														
EXCHEQUER RESERVOIR	SNOWFALL														18.51
	1 IN ON GD														
FIDDLETOWN LYNCH RANCH	SNOWFALL										.5			.5	39.66
	1 IN ON GD										1			1	
FIVE POINTS 5 SSW	SNOWFALL														4.66
	1 IN ON GD														
FRESNO WB AIRPORT	SNOWFALL														9.12
	1 IN ON GD														
FRIANT GOVERNMENT CAMP	SNOWFALL														12.69
	1 IN ON GD														
GLENNVILLE	SNOWFALL						T			1.0	3.5			4.5	13.75
	1 IN ON GD														
GRANT GROVE	SNOWFALL				3.0	9.0	3.0	15.0	8.0	39.0	29.5			106.5	33.08
	1 IN ON GD				2	9	6	27	20	28	14			106	
GROVELAND RANGER STA	SNOWFALL								.5	3.0	6.5			10.0	37.56
	1 IN ON GD								1	1	-			-	
HANFORD	SNOWFALL														5.99
	1 IN ON GD														
HETCH HETCHY	SNOWFALL						T		4.5	7.3	20.5			32.3	35.07
	1 IN ON GD								2	3	-			-	
HUNTERS DAM	SNOWFALL						T	T	1.0	2.5	14.5			18.0	56.32
	1 IN ON GD										4			4	
HUNTINGTON LAKE	SNOWFALL				2.0	13.0	3.0	41.0	25.0	42.0	54.0			180.0	-
	1 IN ON GD					-	22	31	-	-	-			-	
IDRIA	SNOWFALL										T			T	11.51
	1 IN ON GD														
IONE	SNOWFALL														21.13
	1 IN ON GD														

See Reference Notes Following Station Index

TOTAL SNOWFALL AND NUMBER OF DAYS WITH ONE INCH OR MORE ON GROUND

Continued

SEASON OF 1969 - 1970 CALIFORNIA

Station		JULY	AUG	SEPT	OCT	NOV	DEC	JAN	FEB	MAR	APR	MAY	JUNE	TOTAL	TOTAL PRECIP ITATION
JOHNSONDALE	SNOWFALL														E 19.88
	1 IN ON GD														
KERLINGER	SNOWFALL														6.91
	1 IN ON GD														
KERN RIVER PH NO 1	SNOWFALL														7.00
	1 IN ON GD														
KERN RIVER PH NO 3	SNOWFALL														8.66
	1 IN ON GD														
KETTLEMAN CITY	SNOWFALL														4.96
	1 IN ON GD														
KETTLEMAN STATION	SNOWFALL														E 4.15
	1 IN ON GD														
KNIGHTS FERRY 2 SE	SNOWFALL														17.15
	1 IN ON GD														
LEBEC	SNOWFALL										8.0			8.0	12.22
	1 IN ON GD										1			1	
LE GRAND	SNOWFALL														10.86
	1 IN ON GD														
LEHMAN RANCH	SNOWFALL														29.10
	1 IN ON GD														
LEMON COVE	SNOWFALL														11.61
	1 IN ON GD														
LINDSAY	SNOWFALL														9.52
	1 IN ON GD														
LITTLE PANOCHE DET DAM	SNOWFALL														6.59
	1 IN ON GD														
LODGEPOLE	SNOWFALL				1.0	10.0	3.0	26.5	13.5	59.5	33.0		T	146.5	34.41
	1 IN ON GD					20	13	24	28	31	13			129	
LODI	SNOWFALL														16.83
	1 IN ON GD														
LOS BANOS	SNOWFALL														9.20
	1 IN ON GD														
LOS BANOS ARBURUA RCH	SNOWFALL														7.10
	1 IN ON GD														
LOS BANOS DET RESV	SNOWFALL														8.11
	1 IN ON GD														
MADERA	SNOWFALL														9.93
	1 IN ON GD														
MANTECA	SNOWFALL														11.12
	1 IN ON GD														
MARICOPA	SNOWFALL														3.56
	1 IN ON GD														
MARIPOSA	SNOWFALL														30.61
	1 IN ON GD														
MATHER	SNOWFALL					2.0	T	T	7.8	15.4	28.0			53.2	35.41
	1 IN ON GD					1			6	6	7			20	
MEADOW LAKE	SNOWFALL							T	-	4.0	-			-	23.38
	1 IN ON GD								1	2	1			4	
MENDOTA DAM	SNOWFALL														7.28
	1 IN ON GD														
MERCED FIRE STATION 2	SNOWFALL														12.59
	1 IN ON GD														
MODESTO	SNOWFALL														10.82
	1 IN ON GD														
NEWMAN 2 NW	SNOWFALL														9.29
	1 IN ON GD														

See Reference Notes Following Station Index

TOTAL SNOWFALL AND NUMBER OF DAYS WITH ONE INCH OR MORE ON GROUND

Continued — SEASON OF 1969 - 1970 — CALIFORNIA

Station		JULY	AUG	SEPT	OCT	NOV	DEC	JAN	FEB	MAR	APR	MAY	JUNE	TOTAL	TOTAL PRECIPITATION
NORTH FORK RANGER STA	SNOWFALL									-				-	E 30.24
	1 IN ON GD									-				-	
ORANGE COVE	SNOWFALL														9.51
	1 IN ON GD														
PACHECO PASS	SNOWFALL														12.65
	1 IN ON GD														
PANOCHE	SNOWFALL														7.71
	1 IN ON GD														
PATTIWAY	SNOWFALL						2.0				2.5			4.5	6.50
	1 IN ON GD						1				1			2	
PINE FLAT DAM	SNOWFALL														14.76
	1 IN ON GD														
PORTERVILLE	SNOWFALL														7.59
	1 IN ON GD														
POSEY 3 E	SNOWFALL					T	1.0		T	11.0	17.0			29.0	23.71
	1 IN ON GD						1			-	-			-	
SALT SPRINGS PWR HOUSE	SNOWFALL					T	5.0	1.0	10.0	16.0	27.0			59.0	52.85
	1 IN ON GD									2	2			4	
SAN ANDREAS 2 S	SNOWFALL														31.96
	1 IN ON GD														
SAN LUIS DAM	SNOWFALL														9.51
	1 IN ON GD														
SONORA RS	SNOWFALL														34.43
	1 IN ON GD														
SO ENTRANCE YOSEMITE	SNOWFALL				T	4.0	.5	1.0	-	33.0	17.5			-	42.52
	1 IN ON GD					1	2	1	7	14	6			31	
SPRINGVILLE 7 ENE	SNOWFALL														25.39
	1 IN ON GD														
STANISLAUS POWER HOUSE	SNOWFALL														42.32
	1 IN ON GD														
STOCKTON WBAP	SNOWFALL										T			T	16.38
	1 IN ON GD														
STOCKTON FIRE STA NO 4	SNOWFALL														14.93
	1 IN ON GD														
SUTTER HILL RANGER STA	SNOWFALL														31.75
	1 IN ON GD														
TEHACHAPI	SNOWFALL						.5			-	T			-	8.26
	1 IN ON GD						1							1	
TEJON RANCHO	SNOWFALL														8.84
	1 IN ON GD														
THREE RVRS EDISON PH 2	SNOWFALL														17.84
	1 IN ON GD														
TIGER CREEK PH	SNOWFALL						T		T	1.0	12.5			13.5	53.49
	1 IN ON GD										2			2	
TRACY CARBONA	SNOWFALL														E 7.33
	1 IN ON GD														
TRACY PUMPING PLANT	SNOWFALL														11.99
	1 IN ON GD														
TULEFIELD	SNOWFALL			-	-	-	-	-	-	-	-	-	-	-	-
	1 IN ON GD			-	-	-	-	-	-	-	-	-	-	-	
TURLOCK	SNOWFALL														9.58
	1 IN ON GD														
VISALIA	SNOWFALL														7.97
	1 IN ON GD														
WALLACE 1 SE	SNOWFALL														E 21.25
	1 IN ON GD														

See Reference Notes Following Station Index

TOTAL SNOWFALL AND NUMBER OF DAYS WITH ONE INCH OR MORE ON GROUND

Continued

SEASON OF 1969 - 1970

CALIFORNIA

Station		JULY	AUG	SEPT	OCT	NOV	DEC	JAN	FEB	MAR	APR	MAY	JUNE	TOTAL	TOTAL PRECIPITATION
WASCO	SNOWFALL														4.39
	1 IN ON GD														
WESTHAVEN	SNOWFALL														4.55
	1 IN ON GD														
WEST POINT	SNOWFALL	-	-	-			T			-	5.7			-	-
	1 IN ON GD	-	-	-							3			-	
WOFFORD HEIGHTS	SNOWFALL										.5			.5	8.79
	1 IN ON GD														
YOSEMITE PARK HEADQTRS	SNOWFALL							T	-	8.2	11.0			-	36.98
	1 IN ON GD								-	4	3			-	
* * *															
SOUTH COAST DRAINAGE 06															
ACTON-HUBBARD RDFC261D	SNOWFALL														7.17
	1 IN ON GD														
ALISO CN DAT MT FC 446	SNOWFALL														13.54
	1 IN ON GD														
ALPINE	SNOWFALL						T							T	E 9.11
	1 IN ON GD														
ALTADENA	SNOWFALL														13.01
	1 IN ON GD														
ANZA	SNOWFALL									.5	.5			1.0	E 8.41
	1 IN ON GD														
ARROYO SECO RS FC 508D	SNOWFALL														12.72
	1 IN ON GD														
AVALON PLEASURE PIER	SNOWFALL														E 6.55
	1 IN ON GD														
AZUSA CITY PARK FC143B	SNOWFALL														13.17
	1 IN ON GD														
BARRETT DAM	SNOWFALL						T							T	9.91
	1 IN ON GD														
BEAUMONT	SNOWFALL														7.76
	1 IN ON GD														
BEAUMONT PUMPING PLANT	SNOWFALL														11.82
	1 IN ON GD														
BEL AIR FC 10 B	SNOWFALL														9.95
	1 IN ON GD														
BIG BEAR LAKE	SNOWFALL					8.5	4.0			-	-			-	14.87
	1 IN ON GD					3	4			-	-			-	
BIG BEAR LAKE DAM	SNOWFALL	-	-	-	-	-	-	-	.8	-	-	-	-	-	-
	1 IN ON GD	-	-	-	-	-	-	-	1	-	-	-	-	-	
BIG DALTON DAM FC223BE	SNOWFALL														16.61
	1 IN ON GD														
BIG TUJUNGA DAM FC46DE	SNOWFALL														16.11
	1 IN ON GD														
BONITA	SNOWFALL							-	-	-	-	-	-	-	-
	1 IN ON GD							-	-	-	-	-	-	-	
BOUQUET CANYON	SNOWFALL														9.66
	1 IN ON GD														
BREA CITY	SNOWFALL										-	-	-	-	-
	1 IN ON GD										-	-	-	-	
BURBANK FD FC226 B	SNOWFALL														9.88
	1 IN ON GD														
BURBANK VALLEY PMP PLT	SNOWFALL														8.86
	1 IN ON GD														

See Reference Notes Following Station Index

TOTAL SNOWFALL AND NUMBER OF DAYS WITH ONE INCH OR MORE ON GROUND

Continued — SEASON OF 1969 - 1970 — CALIFORNIA

Station		JULY	AUG	SEPT	OCT	NOV	DEC	JAN	FEB	MAR	APR	MAY	JUNE	TOTAL	TOTAL PRECIP. ITATION
CACHUMA DAM	SNOWFALL														11.86
	1 IN ON GD														
CAMP HI HILL OPIDS 57E	SNOWFALL	-							-		1.3			-	-
	1 IN ON GD	-							-					-	
CAMPO	SNOWFALL						T							T	9.31
	1 IN ON GD														
CANOGA PARK PIERCE COL	SNOWFALL														11.69
	1 IN ON GD														
CHATSWORTH FC24F	SNOWFALL														12.42
	1 IN ON GD														
CHULA VISTA	SNOWFALL														5.71
	1 IN ON GD														
CLAREMONT POMONA COL	SNOWFALL														12.11
	1 IN ON GD														
COLBYS FC 53 D	SNOWFALL														17.16
	1 IN ON GD														
CORONA	SNOWFALL														8.43
	1 IN ON GD														
COVINA TEMPLE FC 193 B	SNOWFALL														11.41
	1 IN ON GD														
CRYSTAL LAKE FC 283C	SNOWFALL									-	3.5			-	22.63
	1 IN ON GD									-	3			-	
CULVER CITY	SNOWFALL														E 6.64
	1 IN ON GD														
CUYAMA	SNOWFALL														2.23
	1 IN ON GD														
CUYAMACA	SNOWFALL									2.3	3.5			5.8	20.10
	1 IN ON GD									1				1	
DESCANSO RANGER STA	SNOWFALL										T			T	11.66
	1 IN ON GD														
DOWNEY FD FC107C	SNOWFALL														7.55
	1 IN ON GD														
DRY CANYON RESERVOIR	SNOWFALL														9.02
	1 IN ON GD														
EL CAPITAN DAM	SNOWFALL														8.90
	1 IN ON GD														
ELIZABETH LAKE FC128B	SNOWFALL										T			T	10.80
	1 IN ON GD														
ELSINORE	SNOWFALL														7.08
	1 IN ON GD														
ESCONDIDO	SNOWFALL														7.96
	1 IN ON GD														
FILLMORE 1 WNW	SNOWFALL														E 12.48
	1 IN ON GD														
FONTANA 5 N	SNOWFALL														16.59
	1 IN ON GD														
FONTANA KAISER	SNOWFALL														9.00
	1 IN ON GD														
FULLERTON HILLCREST RV	SNOWFALL														E 8.83
	1 IN ON GD														
GIBRALTAR DAM NO 2	SNOWFALL														17.49
	1 IN ON GD														
GILLESPIE FIELD	SNOWFALL														6.99
	1 IN ON GD														
GLENDALE STAPEN FC295G	SNOWFALL														9.86
	1 IN ON GD														

See Reference Notes Following Station Index

TOTAL SNOWFALL AND NUMBER OF DAYS WITH ONE INCH OR MORE ON GROUND

Continued

SEASON OF 1969 - 1970

CALIFORNIA

Station		JULY	AUG	SEPT	OCT	NOV	DEC	JAN	FEB	MAR	APR	MAY	JUNE	TOTAL	TOTAL PRECIPITATION
GLENDORA WEST FC 185	SNOWFALL														15.01
	1 IN ON GD														
HAINES CYN LOWER FC364	SNOWFALL														14.36
	1 IN ON GD														
HAINES CYN UPPER FC367	SNOWFALL														15.42
	1 IN ON GD														
HEMET	SNOWFALL														8.33
	1 IN ON GD														
HENSHAW DAM	SNOWFALL														E 14.32
	1 IN ON GD														
HOEGEES FC 60 A	SNOWFALL														23.24
	1 IN ON GD														
IDYLLWILD FIRE DEPT	SNOWFALL						T			-	4.5			-	15.87
	1 IN ON GD									-	2			-	
JULIAN WYNOLA	SNOWFALL										T			T	14.18
	1 IN ON GD														
JUNCAL DAM	SNOWFALL										T			T	E 18.33
	1 IN ON GD														
LA CRESCENTA FC 251 B	SNOWFALL														12.49
	1 IN ON GD														
LAGUNA BEACH	SNOWFALL														8.12
	1 IN ON GD														
LAKESIDE 2 E	SNOWFALL														8.44
	1 IN ON GD														
LA MESA	SNOWFALL														7.40
	1 IN ON GD														
LA VERNE HTS FC 560 B	SNOWFALL														13.44
	1 IN ON GD														
LECHUZA PT STA FC 352B	SNOWFALL														14.92
	1 IN ON GD														
LOMPOC	SNOWFALL														10.24
	1 IN ON GD														
LONG BEACH PUB SVC	SNOWFALL	-	-	-	-	-	-	-	-					-	-
	1 IN ON GD	-	-	-	-	-	-	-	-					-	
LONG BEACH	SNOWFALL							-	-	-	-	-	-	-	-
	1 IN ON GD							-	-	-	-	-	-	-	
LONG BEACH WB AP	SNOWFALL														6.45
	1 IN ON GD														
LOS ALAMOS	SNOWFALL														10.16
	1 IN ON GD														
LOS ANGELES WB AIRPORT	SNOWFALL														5.67
	1 IN ON GD														
LOS ANGELES CIVIC CTR	SNOWFALL														7.77
	1 IN ON GD														
LOS PRIETOS RANGER STA	SNOWFALL									T				T	15.98
	1 IN ON GD														
LYTLE CREEK RANGER STA	SNOWFALL									-	-			-	18.65
	1 IN ON GD									-	-			-	
MOORPARK	SNOWFALL														11.19
	1 IN ON GD														
MT BALDY FC 85G	SNOWFALL									-	-			-	23.20
	1 IN ON GD									-	-			-	
MT BALDY NOTCH	SNOWFALL						1.0		-	-	-	-	-	-	-
	1 IN ON GD						-		-	-	-	-	-	-	
MOUNT WILSON FC 338 B	SNOWFALL					T				-	-			-	20.36
	1 IN ON GD									-	-			-	

See Reference Notes Following Station Index

TOTAL SNOWFALL AND NUMBER OF DAYS WITH ONE INCH OR MORE ON GROUND

Continued

SEASON OF 1969 - 1970

CALIFORNIA

Station		JULY	AUG	SEPT	OCT	NOV	DEC	JAN	FEB	MAR	APR	MAY	JUNE	TOTAL	TOTAL PRECIPITATION
NEWBURY PARK 4 SW	SNOWFALL														-
	1 IN ON GD														
NEWHALL SOLEDAD FC32CE	SNOWFALL														12.31
	1 IN ON GD														
NEWPORT BEACH HARBOR	SNOWFALL														8.08
	1 IN ON GD														
NIPOMO 2 NW	SNOWFALL														11.87
	1 IN ON GD														
OCEANSIDE	SNOWFALL														6.24
	1 IN ON GD														
OJAI	SNOWFALL														16.45
	1 IN ON GD														
OPIDS CAMP FC 57 BE	SNOWFALL		-	-	-	-	-	-	-	-	-	-	-	-	-
	1 IN ON GD		-	-	-	-	-	-	-	-	-	-	-	-	
OXNARD	SNOWFALL														11.76
	1 IN ON GD														
PACOIMA DAM FC 33 A E	SNOWFALL														14.71
	1 IN ON GD														
PALOMAR MT OBSERVATORY	SNOWFALL					T				13.5	10.0			23.5	17.34
	1 IN ON GD									5	2			7	
PALOS VERDES EST FC43D	SNOWFALL														5.90
	1 IN ON GD														
PASADENA	SNOWFALL														11.43
	1 IN ON GD														
PERRIS	SNOWFALL														6.32
	1 IN ON GD														
PIEDRA BLANCA GRD STA	SNOWFALL														13.94
	1 IN ON GD														
PINE CANYON PS FC321E	SNOWFALL														9.31
	1 IN ON GD														
PIRU 2 ESE	SNOWFALL														E 10.39
	1 IN ON GD														
PT ARGUELLO LIGHT STA	SNOWFALL														8.21
	1 IN ON GD														
POMONA CAL POLY	SNOWFALL														11.83
	1 IN ON GD														
POWAY VALLEY	SNOWFALL														E 8.55
	1 IN ON GD														
RAMONA SPAULDING	SNOWFALL														11.24
	1 IN ON GD														
RANCHITA	SNOWFALL										T			T	9.05
	1 IN ON GD														
REDLANDS	SNOWFALL														7.91
	1 IN ON GD														
RIVERSIDE FIRE STA. #3	SNOWFALL														6.23
	1 IN ON GD														
RIVERSIDE EXP STA	SNOWFALL														5.88
	1 IN ON GD														
SALSIPUEDES GAGING STA	SNOWFALL														E 10.44
	1 IN ON GD														
SAN BERNARDINO CO HOSP	SNOWFALL														9.64
	1 IN ON GD														
SANDBERG PTL FC130B	SNOWFALL						1.5			5.0	T			6.5	12.09
	1 IN ON GD						1			-				-	
SANDBERG WB	SNOWFALL						3.8	T	.2	6.6	2.0			12.6	10.32
	1 IN ON GD						4			2	1			7	

See Reference Notes Following Station Index

TOTAL SNOWFALL AND NUMBER OF DAYS WITH ONE INCH OR MORE ON GROUND

Continued

SEASON OF 1969 - 1970

CALIFORNIA

Station		JULY	AUG	SEPT	OCT	NOV	DEC	JAN	FEB	MAR	APR	MAY	JUNE	TOTAL	TOTAL PRECIP-ITATION
SAN DIEGO WB AIRPORT	SNOWFALL														6.34
	1 IN ON GD														
SAN DIMAS FIRE WD FC95	SNOWFALL														11.71
	1 IN ON GD														
SAN FERNANDO	SNOWFALL														11.44
	1 IN ON GD														
SAN GABRIEL CANYON PH	SNOWFALL														16.69
	1 IN ON GD														
SAN GABRIEL DM FC425BE	SNOWFALL														20.41
	1 IN ON GD														
SAN GABRIEL FIRE DEPT	SNOWFALL														12.29
	1 IN ON GD														
SAN JACINTO	SNOWFALL														7.91
	1 IN ON GD														
SAN NICOLAS ISLAND	SNOWFALL														6.58
	1 IN ON GD														
SANTA ANA FIRE STATION	SNOWFALL														8.66
	1 IN ON GD														
SANTA ANITA FERN FC432	SNOWFALL														20.14
	1 IN ON GD														
SANTA BARBARA	SNOWFALL														11.88
	1 IN ON GD														
SANTA BARBARA FAA AP	SNOWFALL														12.19
	1 IN ON GD														
SANTA BARBARA TV PEAK	SNOWFALL									T				T	16.88
	1 IN ON GD														
SANTA MARIA WB AIRPORT	SNOWFALL														8.39
	1 IN ON GD														
SANTA MONICA	SNOWFALL														7.78
	1 IN ON GD														
SANTA MONICA PIER	SNOWFALL														6.37
	1 IN ON GD														
SANTA PAULA	SNOWFALL														14.16
	1 IN ON GD														
SAUGUS PWR PL NO 1	SNOWFALL														11.18
	1 IN ON GD														
SIGNAL HILL FC 415	SNOWFALL														6.74
	1 IN ON GD														
SOMIS 3 NW	SNOWFALL														12.88
	1 IN ON GD														
SPADRA PAC FC 356 C	SNOWFALL														11.61
	1 IN ON GD														
SUEY RANCH	SNOWFALL														9.77
	1 IN ON GD														
SUSANA KNOLLS	SNOWFALL														E 10.81
	1 IN ON GD														
THOUSAND OAKS	SNOWFALL														13.32
	1 IN ON GD														
TOPANGA PATROL STA FC6	SNOWFALL														12.86
	1 IN ON GD														
TORRANCE	SNOWFALL														7.56
	1 IN ON GD														
TUJUNGA	SNOWFALL														12.48
	1 IN ON GD														
TUSTIN IRVINE RANCH	SNOWFALL														8.49
	1 IN ON GD														

See Reference Notes Following Station Index

TOTAL SNOWFALL AND NUMBER OF DAYS WITH ONE INCH OR MORE ON GROUND

Continued

SEASON OF 1969 - 1970

CALIFORNIA

Station		JULY	AUG	SEPT	OCT	NOV	DEC	JAN	FEB	MAR	APR	MAY	JUNE	TOTAL	TOTAL PRECIPITATION
TWITCHELL DAM	SNOWFALL														10.17
	1 IN ON GD														
UNION OIL STEARNS ABS	SNOWFALL										-	-	-	-	-
	1 IN ON GD										-	-	-	-	
U C L A	SNOWFALL														9.28
	1 IN ON GD														
UPLAND 3 N	SNOWFALL														12.71
	1 IN ON GD														
VALLEY CENTER 2 NNE	SNOWFALL														E 10.24
	1 IN ON GD														
VAN NUYS FC 15A	SNOWFALL														11.15
	1 IN ON GD														
VENTURA	SNOWFALL														11.25
	1 IN ON GD														
VINCENT FIRE STA FC120	SNOWFALL														4.30
	1 IN ON GD														
VISTA 2 NNE	SNOWFALL														E 6.66
	1 IN ON GD														
WALNUT PTL STA FC102B	SNOWFALL														10.70
	1 IN ON GD														
WARNER SPRINGS	SNOWFALL										T			T	9.20
	1 IN ON GD														
WHITTIER CTY H FC 106C	SNOWFALL														8.61
	1 IN ON GD														
YORBA LINDA	SNOWFALL														8.91
	1 IN ON GD														
* * *															
SOUTHEAST DESERT BASINS 07															
ADELANTO	SNOWFALL														2.66
	1 IN ON GD														
APPLE VALLEY	SNOWFALL										T			T	2.32
	1 IN ON GD														
BAKER 9 NNW	SNOWFALL														2.04
	1 IN ON GD														
BARSTOW	SNOWFALL														3.00
	1 IN ON GD														
BEAUMONT 1 E	SNOWFALL														11.11
	1 IN ON GD														
BENTON INSPECTION STA	SNOWFALL				-		T	-	T	T	2.0		T	-	2.54
	1 IN ON GD				-			-			1			-	
BIG PINES PARK FC 83B	SNOWFALL						2.5			-	-			-	17.15
	1 IN ON GD									-	-			-	
BISHOP CREEK INTAKE 2	SNOWFALL	-	-		-	-	-	-	-	-	-	-		-	5.22
	1 IN ON GD	-	-		-	-	-	-	-	-	-	-		-	
BISHOP WB AIRPORT	SNOWFALL								4.0	.1	T			4.1	2.51
	1 IN ON GD								1					1	
BISHOP UNION CARBIDE	SNOWFALL			-	-	-	-	-	-	-	-	-	-	-	-
	1 IN ON GD			-	-	-	-	-	-	-	-	-	-	-	
BLYTHE	SNOWFALL														4.66
	1 IN ON GD														
BLYTHE FAA AIRPORT	SNOWFALL														4.40
	1 IN ON GD														
BORREGO DESERT PARK	SNOWFALL														3.96
	1 IN ON GD														

See Reference Notes Following Station Index

TOTAL SNOWFALL AND NUMBER OF DAYS WITH ONE INCH OR MORE ON GROUND

Continued

SEASON OF 1969 - 1970

CALIFORNIA

Station		JULY	AUG	SEPT	OCT	NOV	DEC	JAN	FEB	MAR	APR	MAY	JUNE	TOTAL	TOTAL PRECIPITATION
BOULEVARD NO. 2	SNOWFALL	-	-	-			T				T			-	-
	1 IN ON GD	-	-	-										-	
BRAWLEY 2 SW	SNOWFALL														3.26
	1 IN ON GD														
CABAZON	SNOWFALL														E 8.84
	1 IN ON GD														
CALEXICO 2 NE	SNOWFALL														5.59
	1 IN ON GD														
CANTIL	SNOWFALL														2.32
	1 IN ON GD														
COYOTE WELLS	SNOWFALL									-	-	-	-	-	-
	1 IN ON GD									-	-	-	-	-	
DAGGETT FAA AIRPORT	SNOWFALL														2.55
	1 IN ON GD														
DEATH VALLEY	SNOWFALL														2.23
	1 IN ON GD														
DEEP CANYON LABORATORY	SNOWFALL														3.25
	1 IN ON GD														
DEEP SPRINGS COLLEGE	SNOWFALL							T		T				T	E 3.67
	1 IN ON GD														
DUNN SIDING	SNOWFALL														1.66
	1 IN ON GD														
EAGLE MOUNTAIN	SNOWFALL														2.65
	1 IN ON GD														
EL CENTRO 2 SSW	SNOWFALL														3.36
	1 IN ON GD														
FAIRMONT	SNOWFALL						T							T	8.16
	1 IN ON GD														
GOLD ROCK RANCH	SNOWFALL														E 3.59
	1 IN ON GD														
HAIWEE	SNOWFALL														4.11
	1 IN ON GD														
HAYFIELD PUMPING PLANT	SNOWFALL														2.44
	1 IN ON GD														
HESPERIA	SNOWFALL										-			-	3.47
	1 IN ON GD										1			1	
IMPERIAL	SNOWFALL														3.99
	1 IN ON GD														
IMPERIAL FAA AP	SNOWFALL														4.06
	1 IN ON GD														
INDEPENDENCE	SNOWFALL														3.32
	1 IN ON GD														
INDIO U S DATE GARDEN	SNOWFALL														3.39
	1 IN ON GD														
INYOKERN	SNOWFALL														3.54
	1 IN ON GD														
INYOKERN ARMITAGE	SNOWFALL														3.83
	1 IN ON GD														
IRON MOUNTAIN	SNOWFALL														3.30
	1 IN ON GD														
JOSHUA TREE	SNOWFALL														4.13
	1 IN ON GD														
KEE RANCH	SNOWFALL														-
	1 IN ON GD														
LAKE ARROWHEAD	SNOWFALL				T	1.0				3.6	10.0			14.6	21.40
	1 IN ON GD										5			5	

See Reference Notes Following Station Index

TOTAL SNOWFALL AND NUMBER OF DAYS WITH ONE INCH OR MORE ON GROUND

Continued

SEASON OF 1969 - 1970 CALIFORNIA

Station		JULY	AUG	SEPT	OCT	NOV	DEC	JAN	FEB	MAR	APR	MAY	JUNE	TOTAL	TOTAL PRECIP-ITATION
LANCASTER	SNOWFALL										T			T	2.58
	1 IN ON GD														
LUCERNE VALLEY	SNOWFALL									T	T			T	E 2.99
	1 IN ON GD														
MECCA FIRE STATION	SNOWFALL														1.59
	1 IN ON GD														
MITCHELL CAVERNS	SNOWFALL						T			1.0	-			-	6.95
	1 IN ON GD										1			1	
MOJAVE	SNOWFALL										T			T	E 3.41
	1 IN ON GD														
MORONGO VALLEY	SNOWFALL														4.60
	1 IN ON GD														
MOUNTAIN PASS	SNOWFALL						T			-				-	5.83
	1 IN ON GD														
MT SAN JACINTO WSP	SNOWFALL				1.5	7.7	2.1	3.5	9.1	34.1	9.0			67.0	16.71
	1 IN ON GD				1	5	14	4	3	29	6			62	
NEEDLES FAA AIRPORT	SNOWFALL														3.69
	1 IN ON GD														
NILAND	SNOWFALL														2.32
	1 IN ON GD														
OCOTILLO WELLS	SNOWFALL														2.19
	1 IN ON GD														
PALMDALE	SNOWFALL														2.59
	1 IN ON GD														
PALMDALE FAA AIRPORT	SNOWFALL										T			T	2.59
	1 IN ON GD														
PALM SPRINGS	SNOWFALL														4.05
	1 IN ON GD														
PARKER RESERVOIR	SNOWFALL														5.10
	1 IN ON GD														
RANDSBURG	SNOWFALL									.5				.5	3.00
	1 IN ON GD														
SNOW CREEK UPPER	SNOWFALL														10.25
	1 IN ON GD														
SQUIRREL INN 2	SNOWFALL					2.3	.3			20.8	8.5			31.9	E 20.41
	1 IN ON GD					2				15	2			19	
THERMAL FAA AIRPORT	SNOWFALL														2.36
	1 IN ON GD														
TRONA	SNOWFALL														1.84
	1 IN ON GD														
TWENTYNINE PALMS	SNOWFALL														E 2.20
	1 IN ON GD														
VALYERMO RANGER STA	SNOWFALL										.3			.3	6.06
	1 IN ON GD														
VICTORVILLE PUMP PLANT	SNOWFALL														3.13
	1 IN ON GD														
WHITE MOUNTAIN 1	SNOWFALL				2.0	4.0	13.0	18.0	21.5	-	14.3	T	2.0	-	-
	1 IN ON GD				1	-	-	-	28	-	24		1	-	
WHITE MOUNTAIN 2	SNOWFALL	T		T	10.8	7.0	12.5	11.1	30.0	10.5	19.5	T	4.5	105.9	E 7.99
	1 IN ON GD				10	8	11	19	22	30	22	3	2	127	
WILDROSE RANGER STA	SNOWFALL						T							T	3.69
	1 IN ON GD														

See Reference Notes Following Station Index

DAILY TEMPERATURES

Station		Day of Month 1	2	3	4	5	6	7	8	9	10	11	12	13	14	15	16	17	18	19	20	21	22	23	24	25	26	27	28	29	30	31	Average
* * *																																	
NORTH COAST DRAINAGE 01																																	
ALDERPOINT	MAX	85	92	100	105	97	89	91	103	102	100	95	99	94	102	109	100	90	93	97	100	92	89	91	98	96	95	95	90	85	90	91	95.3
	MIN	48	50	55	58	55	53	51	53	54	53	52	49	48	53	56	53	52	51	51	50	52	46	48	50	50	53	57	55	55	50	48	51.9
ANGWIN PAC UNION COL	MAX	87	90	98	99	99	88	84	90	88	80	83	87	90	95	91	81	83	92	96	98	92	87	88	89	86	87	89	86	86	85	82	88.9
	MIN	59	67	69	71	59	49	54	52	50	49	48	59	58	61	50	49	50	63	63	69	54	52	50	49	48	55	49	52	46	46	44	54.6
BIG BAR RANGER STATION	MAX	85	91	104	106	104	102	105	105	101	100	96	98	96	102	108	104	92	99	103	105	99	91	96	103	102	99	98	97	85	90	96	98.8
	MIN	49	54	57	60	61	57	57	53	53	54	53	53	52	53	58	55	52	55	57	57	56	51	53	57	57	57	58	58	47	49	51	54.6
BUTLER VALLEY RANCH	MAX	73	80	85	87	79	72	74	87	82	75	79	81	78	87	86	76	74	78	81	84	80	78	80	81	80	81	83	68	74	77	78	79.2
	MIN	41	47	51	52	53	52	45	46	41	50	49	44	45	43	49	55	47	53	49	47	52	45	43	47	48	50	53	45	40	47	52	47.8
CALLAHAN RANGER STA	MAX	87	94	99	100	105	97	96	94	93	91	91	94	92	99	98	93	99	98	99	100	92	89	95	95	96	94	90	90	89	89	90	94.5
	MIN	45	49	52	55	59	52	54	45	49	48	49	51	47	45	56	52	45	50	51	52	51	45	45	50	51	49	51	48	43	43	45	49.3
CECILVILLE 5 SE	MAX	83	92	95	95	94	93	92	92	90	87	88	88	91	96	93	84	90	94	76	89	83	85	90	90	90	88	87		82	85	84	89.5
	MIN	41	47	52	54	52	52	53	47	49	49	46	46	45	50	55	49	43	49	51	50	48	44	47	51	51	48	49		38	42	39	47.9
CLOVERDALE 3 SSE	MAX	94	97	105	107	105	95	87	89	84	79	81	86	90	97	90	82	90	96	98	97	98	90	93	88	83	87	84	87	91	90	84	91.1
	MIN	59	66	67	66	59	49	49	50	49	49	50	49	50	52	53	51	53	51	50	51	50	53	54	49	49	50	50	50	49	48	49	52.4
COVELO	MAX	85	90	98	98	102	98	97	94	96	90	91	94	96	97	101	93	89	95	99	102	95	88	93	98	98	98	99	94	90	90		94.9
	MIN	49	49	57	56	55	51	50	50	49	48	48	49	50	52	54	46	49	51	53	54	53	48	50	53	54	54	56	56	46	47		51.2
CRESCENT CITY 1 N	MAX	72	69	67	65	58	59	66	66	66	56	57	63	70	69	66	65	64	61	59	54	64	64	63	58	66	68	68	67	65	63	57	63.7
	MIN	49	52	52	55	53	53	47	52	51	51	50	50	45	47	50	56	52	53	53	52	54	47	45	48	46	55	56	48	53	53	54	50.9
DUTTONS LANDING	MAX	86	94	100	97	83	68	67	72	72	68	68	70	73	78	73	75	78	80	74	82	72	67	72	68	69	72	71	72	50	79	69	75.8
	MIN	55	59	64	61	55	50	51	51	50	50	50	50	50	52	53	55	52	54	52	54	55	55	55	50	49	49	52	52	50	50	51	52.8
ELK VALLEY	MAX	81	95	96	98	92	91	97	95	93	88	89		90	100	93	88	91	92	95	91	87	86	91	90	90	90	85	76	84	87	85	90.2
	MIN	40	46	53	53	54	45	47	51	48	48	46		42	48	53	52	41	46	42	40	45	44	40	44	44	50	53	49	38	40	41	46.1
EUREKA WB CITY	MAX	65	60	60	57	56	57	56	55	55	55	56	58	60	60	61	63	57	60	58	57	59	60	57	57	61	60	62	60	60	58	57	58.7
	MIN	50	53	53	52	50	50	50	49	48	49	48	49	49	50	49	54	52	52	52	52	53	49	49	51	49	53	53	51	53	54	53	50.9
FERNDALE 2 NW	MAX	70	67	66	60	57	60	60	59	61	60	61	62	63	65	71	69	66	64	60	60	63	64	61	60	67	67	68	67	63	63	62	63.4
	MIN	46	56	54	52	50	50	44	48	47	49	48	44	45	42	49	55	52	52	51	51	51	46	44	50	41	53	54	46	49	49	49	48.9
FOREST GLEN	MAX	81	88	95	101	100	100	100	100	100	100	92	93	95	97	104	96	88	98	99	101	96	88	98	99	99	96	96	92	89	90	91	95.5
	MIN	43	47	50	52	52	51	49	50	49	48	48	46	46	47	52	45	44	49	50	49	48	44	48	50	50	50	50	54	40	42	45	48.0
FORT BRAGG	MAX	62	65	68	61	61	57	60	61	57	60	60	58	61	60	63	63	64	61	59	60	60	61	62	53	59	60	61	64	64	61	60	60.8
	MIN	49	51	52	51	50	49	49	48	47	49	47	46	46	49	52	53	51	50	47	50	49	48	46	48	46	47	47	48	46	46	51	48.6
FORT BRAGG AVIATION	MAX	67	65	60	61	56	59		66			60	63	63	65	64	66	61	59	58	58	62	61	58	61	61	64	65	65	63	60		61.9
	MIN	44	46	49	47	48	48		45			47	47	41	46	51	53	52	50	45	48	46	49	43	45	45	43	43	43	46	41		46.1
FORT JONES RANGER STA	MAX	88	96	100	101	100	97	97	97	98	96	95	93	92	101	101	98	93	98	100	99	95	88	95	95	96	96	94	92	88	90	91	95.5
	MIN	42	47	49	49	56	57	63	41	48	46	47	43	43	41	52	50	42	46	49	49	48	41	41	47	45	48	50	48	39	41	43	46.8
FORT ROSS	MAX	71	70	69	65	63	62	57	58	59	61	60	62	62	62	66	68	66	65	62	65	66	64	60	60	63	59	62	67	64	64		63.4
	MIN	49	48	50	47	44	42	47	48	47	48	48	48	46	48	50	55	47	45	46	48	45	44	45	47	47	48	48	51	45	44		47.2
GRATON	MAX	89	100	104	105	95	82	80	80	78	73	74	73	79	87	78	76	86	88	88	88	83	77	87	77	76	77	77	78	91	82	78	83.4
	MIN	48	54	55	52	46	44	44	44	47	47	47	48	42	43	48	44	45	44	42	47	47	43	44	47	48	48	49	51	40	42	46	46.3
HAPPY CAMP RANGER STA	MAX	81	90	101	105	105	102	101	105	101	101	97	95	95	98	107	103	91	100	102	103	98	90	93	100	99	98	92	90	87	91	95	97.4
	MIN	48	53	58	59	63	58	55	56	54	53	52	50	50	50	58	53	49	54	56	54	55	50	50	52	52	56	55	50	44	49	52	53.1
HEALDSBURG	MAX	101	105	108	105	88	85	88	86	80	80	82	90	93	89	80	88	97	96	98	93	86	95	85	82	84	86	85	91	84	85	82	89.8
	MIN	58	58	62	66	51	50	49	52	50	50	53	51	50	51	55	49	52	50	48	48	52	51	53	51	51	52	53	55	49	49	53	52.3
HILTS	MAX	73	84	93	97	95	91	87	96	95	94	90	90	85	90	99	98	95	89	94	95	89	80	93	91		89	86	89	79	82	84	89.7
	MIN	45	52	56	62	62	53	54	53	57	52	55	51	47	48	56	52	49	52	57	58	45	47	48	53		49	53	51	45	46	49	51.9
HOOPA	MAX	83	89	99	101	100	91	95	101	100	98	93	94	92	101	105	98	84	93	95	96	94	87	91	97	95	93	94	83	81	86	90	93.5
	MIN	49	50	58	61	58	53	58	54	55	56	54	52	50	55	59	55	52	54	55	55	55	51	54	57	55	58	50	57	47	48	51	54.1
KENTFIELD	MAX	95	101	99	96	85	77	85	78	75	76	75	81	86	81	78	80	87	83	90	83	82	84	77	76	80	79	82	85	83	80	77	83.1
	MIN	50	60	63	57	52	47	47	50	49	48	52	49	53	47	51	55	50	48	50	54	50	48	52	48	49	49	54	52	49	47	50	51.0
KLAMATH	MAX	69	65	64	64	61	64	68	61	63	60	60	63		74	60	64	62	62	63	63	68	72	67	66	65	67	65	66	64	63	60	64.4
	MIN	46	53	55	54	52	51	49	51	51	50	51	47		47	50	57	53	53	53	52	54	49	47	50	47	56	56	49	51	53	52	51.3
LAKE PILLSBURY NO 2	MAX																																
	MIN																																
LAVA BEDS NAT MONUMENT	MAX	69	79	86	93	93	91	89	91	90	88	84	86	85	81	93	94	85	85	91	93	90	83	79	85	88	86	84	84	80	81	82	86.1
	MIN	43	50	54	55	59	57	55	55	54	54	52	50	44	47	57	53	47	55	56	55	55	45	45	58	51	53	53	52	44	45	47	51.6
MOUNT HEBRON RS	MAX	76	80	87	94	93	90	88	92	92	90	85	85	85	81	91	92	83	85	91	92	89	79	78	85	86	86	85	84	79	79	81	85.9
	MIN	38	43	47	50	53	46	45	44	42	43	42	41	37	39	49	42	39	43	45	47	45	37	38	41	42	46	45	43	39	36	39	42.8
NAPA STATE HOSPITAL	MAX	97	102	104	100	86	72	78	77	77	73	76	79	86	84	77	80	89	87	91	89	78	78	77	74	77	76	78	80	80	79	75	82.5
	MIN	55	60	61	61	54	51	52	51	49	51	52	51	50	52	54	57	55	54	52	58	53	54	52	50	51	52	54	55	51	51	52	53.4
ORICK PRAIRIE CREEK PK	MAX	73	72	70	65	62	63	70	70	68	67	65	66	76	75	73	64	64	67	66	66	66	70	67	66	72	69	70	67	67	65	64	67.9
	MIN	42	47	53	53	51	50	45	47	47	49	48	42	40	43	45	45	51	52	51	51	52	41	41	42	54	52	55	53	43	51	52	48.0
ORLEANS	MAX	90	100	104	103	96	98	104	102	100	96	97	95	101	107	105	94	98	98	100	98	91	95	102	100	97	96	89	85	89	95	94	97.4
	MIN	50	54	59	60	68	53	60	54	55	54	53	51	52	53	58	53	51	55	55	55	55	50	54	56	55	58	58	57	46	48	51	54.5
PETALUMA FIRE STA 2	MAX	96	102	102	98	84	79	84	79	76	77	74	81	84	82	78	77	88	91	92	85	80	87	80	75	79	83	80	81	85	78	72	83.5
	MIN	55	55	57	53	52	49	49	49	49	49	50	50	47	52	50	53	51	48	47	53	51	50	51	50	51	51	53	52	47	51	52	50.9
POINT ARENA	MAX		72	67	61	58	60	57	56	59	60	60	63	61		60	70	62	58		60	61	65	60	59	60	60	67	65	63	64	67	62.0
	MIN		47	50	49	49	46	47	46	48	48	47	47			46	55	51	50		48	48	47	46	47	47	47	47	48	47	49	47	48.0
POTTER VALLEY PH	MAX	95	101	105	107	105	97	97	98	92	95	97	99	103	104	95	95	99	103	107	100	100	96	100	98	98	100	94	90	100	92	93	98.5
	MIN	42	42	59	59	58	55	53	55	54	50	52	53	55	56	55	51	52	56	55	57	58	53	58	58	58	58	58	49	48	49	51	53.8
RICHARDSON GROVE ST PK	MAX	82	90	96	103	95	85	87	97	96	92	91	95	92	102	100	80	85	87	93	96	91	87	83	95	87	92	91	89	81	85	90	90.8
	MIN	50	52	59	62	54	52	53	54	55	50	51	52	51	52	54	54	53	54	53	55	53	52	50	52	54	59	60	55	50	50	50	53.4
SAINT HELENA	MAX	98	104	106	107	85	81	88	89	80	84	86	91	95	92	85	90	97	95	102	91	85	89	85	84	88	87	87	90	90	84	82	90.2
	MIN	53	60	59	59	55	52	54	51	49	49	51	49	52	51	54	55	49	50	55	60	55	50	50	51	47	48	58	53	46	47	49	52.3
SAN RAFAEL	MAX	95	101	99	92	83	73	77	76	76	76	77	78	88	85	79	78	83	84	88	84	83	79	79	76	76	79	83	81	82	82	77	82.2
	MIN	58	62	66	61	53	50	50	53	51	51	52	51	49	53	54	58	54	50	51	55	52	51	55	51	52	52	54	53	50	49	52	53.3

See Reference Notes Following Station Index

Station		Day of Month 1	2	3	4	5	6	7	8	9	10	11	12	13	14	15	16	17	18	19	20	21	22	23	24	25	26	27	28	29	30	31	Average
SANTA ROSA	MAX	96	103	102	98	86	80	82	79	75	75	75	82	85	84	75	82	90	90	91	85	80	87	84	76	77	81	79	85	83	78	75	83.9
	MIN	54	58	60	56	50	47	48	49	48	50	49	50	46	50	53	54	50	49	48	51	50	49	49	50	49	50	51	53	46	50	50	50.5
SAWYERS BAR RANGER STA	MAX	81	87	97	101	101	98	98	102	98	97	93	92	97	100	104	101	88	96	98	100	95	89	91	97	96	95	95	93	84	88	90	94.9
	MIN	47	51	55	59	57	56	59	52	54	53	52	50	50	52	58	54	49	54	55	55	54	49	51	55	55	54	55	51	43	47	50	52.8
SUSANVILLE	MAX	66	75	75	74	62	58	64	69	69	68	66	68	67	72	75	71	70	67	71	70	65	66	69	65	64	71	73	66	67	67	67	68.3
	MIN	47	54	55	54	51	49	47	49	48	49	48	48	48	50	48	51	52	52	52	51	51	49	48	51	46	56	57	52	50	53	52	50.6
SHELTER COVE	MAX	67	79	74	65	62	62	57	54	58	56	55		74		66	65		64	65	63	78	73	62	57	55				65	70	58	64.2
	MIN	51	54	55	53	52	52	51	47	47	48	48		46		50	54		50	50	49	51	53	51	50	48				50	48	50	50.3
SONOMA	MAX	98	105	105	102	96	78	85	90	87	86	86	92	96	94	81	81	98	94	102	98	94	91	88	87	90	83	89	86	87	85	81	90.8
	MIN	51	55	57	57	49	45	52	51	48	49	48	49	45	47	54	57	46	45	47	55	49	47	50	46	45	46	50	49	43	41	46	49.0
TRINITY DAM VISTA PT	MAX	80	88	93	93	99	97	95	96	93	92	87	90	93	92	99	94	89	93	96	98	95	90	91	95	94	94	92	90	86	86	85	92.1
	MIN	49	54	58	60	61	59	57	56	56	56	56	54	54	54	63	60	53	57	58	58	57	52	55	58	59	58	58	55	50	52	53	56.1
TULELAKE	MAX	82	89	93	94	92	92	94	94	91	88	87	87	87	91	97		88	92	92	92	89	82	88	89	88	87	88	87	81	82	84	88.9
	MIN	42	47	50	55	53	50	50	49	48	46	45	44	43	41	50	47	43	47	50	48	53	42	43	46	47	49	49	50	43	41	40	46.8
UKIAH	MAX	92	104	104	106	98	97	98	94	89	89	95	99	104	101	97	87	99	103	105	101	91	97	100	95	98	98	94	87	92	92	98	96.9
	MIN	56	58	60	61	61	50	56	52	52	50	50	54	56	57	53	52	54	56	57	60	58	56	58	52	54	55	56	57	50	50	51	54.9
WEAVERVILLE RANGER STA	MAX	81	89	98	100	102	100	98	98	96	94	91	93	95	97	102	98	90	97	98	102	96	89	93	98	97	97	96	90	87	89	89	94.8
	MIN	46	50	51	57	57	55	50	45	47	47	49	48	47	47	55	51	47	49	53	53	52	47	48	53	53	53	54	54	44	45	44	50.0
WEED FIRE DEPARTMENT	MAX																																
	MIN																																
WILLITS 1 NE	MAX	85	98	98	99	96	87	94	90	87	84	89	92	95	97	93	81	91	93	99	96	85	89	90	89	90	92	90	83	83	82	84	90.4
	MIN	47	50	53	53	52	48	49	49	46	45	45	46	49	46	50	51	45	49	51	50	50	46	50	50	51	52	53	50	42	43	44	48.6
WILLOW CREEK 1 NW	MAX	85	92	100	105	104	96	99	104	102	101	96	96	97	103	109	102	90	98	100	103	99	92	96	102	102	98	98	91	87	91	95	97.9
	MIN	46	51	55	58	57	50	54	50	51	53	50	48	48	50	54	50	47	50	51	50	51	46	48	52	51	53	53	50	41	42	45	50.2
YREKA	MAX	79	87	96	99	101	92	93	98	97	96	93	91	88	92	99	101	92	94	99	99	96	87	87	94	93	95	92	93	87	86	89	93.1
	MIN	50	56	59	63	64	57	58	55	58	55	58	53	52	53	61	57	53	57	60	60	58	50	51	56	55	58	59	54	50	51	53	55.9
* * *																																	
SACRAMENTO DRAINAGE																																	
ADIN RANGER STATION	MAX	80	89	92	93	91	90	93	89	88	84	83	84	85	95	95	88	89	89	90	90	87	82	89	89	86	86	85	81	80	81	82	87.3
	MIN	42	45	50	54	54	50	50	50	48	49	45	42	40	49	54	56	39	56	46	45	41	42	41	42	46	51	48	48	40	40	40	46.5
ALTURAS RANGER STATION	MAX	72	80	90	94	90	87	90	92	93	90	85	87	87	85	94	96	85	90	93	93	87	83	81	90	90	87	85	85	81	81	83	87.3
	MIN	43	47	51	55	52	50	49	52	47	47	44	42	45	40	51	48	42	43	43	44	45	44	38	45	45	46	45	45	40	37	37	45.2
AUBURN	MAX	89	94	99		104		92	98	96	87	91	92	97	99	101	91	89	96	100	103	100	92	93	96	95	96	96	94	90	91	90	94.9
	MIN	52	63	70			57	60	63	64	61	62	57	57	60	68	53	55	64	66	74	67	60	61	63	61	65	60	60	59	58	53	61.1
BERRYESSA LAKE	MAX																																
	MIN																																
BLUE CANYON WB AIRPORT	MAX	75	83	85	87	85	81	82	81	78	75	78	80	83	86	81	76	83	84	87	84	77	77	80	80	80	80	78	74	75	73	74	80.1
	MIN	55	59	67	68	66	65	62	65	61	58	59	62	64	68	62	60	59	65	67	68	59	57	63	63	61	61	60	57	57	56	55	61.6
BOWMAN DAM	MAX	71	81	84	86	85	82	84	82	78	76	79	79	85	90	84	80	84	85	87	84	79	80	82	80	80	81	80	75	75	78	87	81.4
	MIN	50	54	58	62	60	57	58	58	58	58	54	56	56	62	64	57	53	58	61	61	56	53	55	57	54	54	54	52	49	52	50	56.2
BRANNAN ISLAND	MAX	89	98	101	103	103	86	84	94	86	81	80	85	91	99	90	78	81	98	97	103	94	86	90	87	83	87	88	85	87	87	84	89.8
	MIN	64	65	71	73	59	59	59	56	55	55			58	59			60	58	59	59	59	57			55			58	58	55	53	59.3
BROOKS FARNHAM RANCH	MAX	93	100	105	107	109	104	97	100	100	94	96	98	101	105	105	98	94	103	105	107	106	99	99	101	99	100	100	98	98	97	93	100.4
	MIN	55	61	63	61	61	56	55	55	55	52	51	56	57	61	64	55	56	57	57	72	65	59	60	57	55	56	57	56	55	51	51	57.5
BURNEY	MAX	77	83	91	93	95	94	92	91	90	86	83	86	88	89	96	90	85	92	92	95	93	86	87	90	89	89	88	86	82	82	82	88.5
	MIN	43	40	47	52	52	47	46	43	41	40	41	40	44	41	52	45	41	43	42	44	46	44	42	47	47	46	45	46	40	38	37	43.9
CANYON DAM	MAX	82	82	88		93	91	91	90	89	88	85	85	86	90	93	91	86	91	94	94	88	84	89	90	89	87		87	82	86	84	88.1
	MIN	42	45	48		51	44	46	42	47	46	43	45	43	49	56	48	44	48	47	53	52	48	47	48	49	47		44	42	44	44	46.6
CENTERVILLE PH	MAX	97	105	104	108		107	101	102	101	100	96	98	106	106	105	100	102	103	104	100	98	97	100	100	100	100	97	97	95	93	93	100.5
	MIN	50	62	58		70	60	57	57	56	55	55	55	54	62	66	53	56	56	59	60	58	59	59	60	56	60	56	55	50	50	52	57.2
CHESTER	MAX	81	87	90	92	89	88	90	89	87	81	85	86	87	93	90	89	89	90	92	86	83	84	89	87	86	86	85	82	81	82	82	86.7
	MIN	43	45	49	53	51	43	45	46	44	45	43	43	42	49	52	40	40	45	45	41	43	46	43	45	46	44	44	42	41	39	36	44.3
CHICO EXPERIMENT STA	MAX	95	101	103	105	103	98	98	98	95	93	95	98	102	102	100	94	100	102	105	103	98	97	97	97	95	96	95	95	92	91	91	97.9
	MIN	60	62	65	69	68	59	60	58	60	60	54	60	61	64	69	56	57	61	61	68	64	62	63	64	59	64	59	60	55	52	54	60.9
CLARKSBURG	MAX	89	96	102	104	103	87	85	94	90	79	84	88	93	100	92	82	85	97	99	102	94	88	92	90	87	90	91	88	90	89	87	91.5
	MIN	57	61	66	66	59	53	50	56	52	52	51	53	53	57	55	55	54	56	57	60	56	54	56	52	53	55	57	56	55	53	52	55.5
CLEARLAKE HIGHLANDS	MAX	90	95	100	102	105	102	97	98	96	95	92	94	98	100	104	96	92	98	102	104	100	96	98	100	98	98	97	93	91	92	93	97.3
	MIN	52	54	52	55	53	56	50	54	48	53	46	50	48	52	55	56	51	48	48	56	60	54	53	50	51	51	52	55	47	45	45	51.6
COLFAX	MAX	89	97	99			93	97	96	92	93			94	91	93	93	93		101		93	89	95	93				88	86	85	86	92.5
	MIN	59	63	73			64	66	64	65	66			66	67	67	65	61			68	67	66	66	64				63	62	61	62	64.8
COLUSA 1 SSW	MAX	97	101	102	106	102	95	98	96	94	93	95	98	101	101	99	92	97	101	104	97	95	96	97	96	95	97	95	93	92	90	89	96.9
	MIN	60	69	66	67	65	55	56	57	57	55	53	57	57	63	61	54	57	62	59	70	60	58	61	56	55	57	56	57	54	55	52	58.7
DAVIS 2 WSW	MAX	91	98	103	107	107	92	88	98	95	89	90	91	97	103	100	94	88	99	100	103	103	91	95	94	93	94	95	94	94	92	89	95.7
	MIN	58	61	64	68	56	53	48	52	51	53	48	53	52	59	57	54	54	55	56	65	58	54	56	53	50	54	55	56	55	53	51	55.2
DEER CREEK FOREBAY	MAX	75	80	89				92	90	87	85	81	85	88	90	92	88	83	88	90	93	91	84	85	86	88	86	86	85	81	80	79	86.0
	MIN	49	57	60				60	60	61	56	57	59	59	62	63	53	53	59	62	64	62	54	59	58	56	56	54	55	54	51	49	57.2
DE SABLA	MAX	85	92	94		97	95	92	92	85	83	93	86	96	96	95	90	91	94	94	98	92	88	91	90	91	90	90	87	85	86	84	90.7
	MIN	51	55	59		60	58	55	55	55	55	59	63	55	60	60	54	52	52	62	69	57	55	56	57	57	63	52	59	57	52	50	56.8
DOBBINS 1 S	MAX	90	98	100	102	100	93	98	95	89	92	92	96	98	99	95	89	96	100	103	100	96	92	95	95	96		95	91	90	89	[illegible]	95.1
	MIN	53	57	60	62	63	54	54	57	58	57	56	58	58	57	57	53	64	57	60	65	60	57	57	59	58		56	56	55	53	50	57.4
DOWNIEVILLE RANGER STA	MAX	79	84	92	94	96	85	92	92	92	87	86	87	89	97	100	91	87	93	94	95	94	88	89	89	88	89	88	88	86	86	83	90.0
	MIN	46	49	53	57	56	48	48	56	54	53	50	51	51	55	60	52	47	51	53	57	53	50	52	54	50	49	49	48	49	47	45	51.4
EAST PARK RESERVOIR	MAX	87	92	100	102	105	101	93	96	96	90	90	93	96	99	103	95	89	98	98	102	101	94	95	97	94	96	95	93	93	88	88	95.5
	MIN	57	62	64	65	64	61	55	56	57	54	55	60	61	62	67	54	57	60	60	66	60	63	61	62	62	61	60	59	53	53	55	59.5
FAIRFIELD FIRE STATION	MAX	98	103	107	103	82	80	91	89	80	81	84	91	98	97	79	81	95	98	101	89	82	88	83	83	87	87	85	85	87	83	80	88.9
	MIN	64	69	68	55	53	54	53	51	52	52	55	54	58	55	55	58	56	59	61	55	56	57	53	53	55	55	56	56	55	54	54	56.2

See Reference Notes Following Station Index

DAILY TEMPERATURES

Station		Day of Month 1	2	3	4	5	6	7	8	9	10	11	12	13	14	15	16	17	18	19	20	21	22	23	24	25	26	27	28	29	30	31	Average
FOLSOM DAM	MAX	90	96	102	104	106	98	92	98	96	86	92	95	99	102	101	89	91	99	103	106	102	92	95	97	94	97	97	94	93	92	90	96.4
	MIN	59	69	73	73	68	55	56	61	57	58	54	56	61	67	57	54	56	62	64	68	62	58	64	56	56	61	62	59	59	57	52	60.5
GEORGETOWN RANGER STA	MAX	81	88	94	97	99	97	92	94	92	84	87	90	93	94	96	92	88	93	96	100	98	89	99	91	92	94	93	90	87	87	85	92.0
	MIN	57	62	65	69	69	61	61	63	63	62	60	65	64	63	68	57	56	64	70	69	62	60	60	63	64	62	61	58	58	56	56	62.2
GRASS VALLEY NO 2	MAX	81	87	95	98	102	96	90	94	91	86	86	88	93	96	96	92	85	91	95	100	95	86	88	91	89	93	92	88	84	85	84	90.9
	MIN	53	57	61	68	67	55	54	59	59	59	57	59	59	61	66	55	52	58	62	68	64	58	58	60	58	58	57	58	55	55	51	58.7
HAT CREEK PH NO 1	MAX	78	85	93	95	98	97	95	95	95	91	87	90	92	91	100	94	88	95	95	98	96	89	89	94	93	93	93	90	87	86	87	91.9
	MIN	43	47	50	51	51	47	48	46	44	44	40	39	45	42	50	46	43	46	44	46	47	46	44	46	45	43	46	48	42	40	39	45.1
JESS VALLEY	MAX	80	87	92	91	91	88	91	90	91	84	84	85	84	91	95	90	91	91	91	86	80	79	89	88	85	85	85	79	82	80	83	86.7
	MIN	41	46	50	54	52	48	48	49	52	48	42	45	45	40	53	49	43	48	45	52	44	41	40	46	46	50	48	50	42	40	41	46.4
LAKEPORT	MAX	96	100	100	107	106	99	100	98	96	94	98	101	103	102	98	92	102	104	102	100	98	97	101	99	100	100	99	95	94	94	95	99.0
	MIN	53	57	57	58	58	55	55	53	53	50	51	54	54	56	56	49	53	54	53	58	60	54	57	55	58	56	57	55	48	50	50	54.4
LAKESHORE	MAX	91	101	102	104	107	95	101	98	96	94	96	97	101	106	95	89	102	100	103	100	94	97	101	95	95	95	93	90	91	91	89	96.9
	MIN	56	62	59	61	65	61	58	56	55	52	54	55	69	64	64	55	56	57	57	60	61	68	66	60	60	60	58	63	55	53	51	59.1
LAKE SPAULDING	MAX	78	84	85			82	84	83	81	76	79	80	84	88	86	81	84	84	87	84	80	78	81	80	81	80	79	77	76	76	76	81.2
	MIN	42	47	50			46	48	49	51	48	50	49	48	54	60	47	43	50	52	56	53	46	49	49	45	44	44	45	45	42	39	48.0
LAKE SPAULDING DAM	MAX	78	84	87			84	85	84	82	76	80	81	85	89	88	82	85	86	89	87	84	79	82	81	83	81	80	77	76	79	75	82.4
	MIN	49	54	58			52	56	57	58	55	55	56	56	61	66	55	52	58	61	62	59	54	57	56	53	53	52	54	53	49	48	55.5
MANZANITA LAKE	MAX	69	75	83	86	87	87	83	86	84	77	75	79	80	85	86	82	76	84	81	84	84	80	79	83	83	82	82	81	71	72	76	80.7
	MIN	44	48	58	53	53	49	50	48	47	44	42	46	47	48	54	44	44	46	45	53	46	46	47	49	48	54	45	51	43	41	41	47.5
MARKLEY COVE	MAX	91	96	100	105	105	98	91	97	95	87	89	93	97	100	99	89	89	98	102	103	101	92	94	95	94	96	96	92	91	90	89	95.4
	MIN	58	62	63	65	61	54	54	55	54	53	52	56	57	60	58	50	54	56	59	68	58	56	58	53	54	55	56	55	53	50	50	56.4
MARYSVILLE	MAX	91	98	104	103	109	102	95	100	99	93	95	97	101	104	103	97	91	99	104	107	104	98	97	99	98	100	100	98	96	94	92	99.0
	MIN	63	67	71	71	78	57	60	62	59	59	56	60	62	68	63	55	61	66	65	72	63	61	69	59	58	61	62	60	59	57	54	62.5
MC CLOUD	MAX	79	84	93	96	97	93	95	94	92	89	84	89	90	91	96	92	84	96	95	96	93	86	87	92	90	91	89	85	82	82	83	89.9
	MIN	43	50	49	50	56	51	50	44	42	41	45	43	46	47	54	47	45	44	45	45	51	45	45	49	50	50	49	51	45	41	39	46.8
MINERAL	MAX	70	77	85	88	89	88	84	87	86	82	79	81	83	85	91	86	81	87	88	90	87	80	81	85	84	84	84	81	79	78	78	83.5
	MIN	42	42	48	51	51	46	45	43	43	42	40	43	44	53	53	44	40	41	43	49	43	45	45	44	45	45	43	46	40	39	39	44.4
MOUNT SHASTA WB CITY	MAX	84	91	91	96	94	94	93	90	88	83	85	87	86	96	92	82	90	91	93	91	83	81	90	88	88	87	83	80	82	82	83	87.9
	MIN	46	52	54	58	60	55	55	50	47	45	50	52	54	49	58	51	48	53	53	53	59	52	47	53	53	53	53	50	47	45	45	51.6
NEVADA CITY	MAX	80	88	93	95	97	98	92	95	93	85	88	90	90	93	95	92	86	91	95	98	97	89	89	90	91	91	91	90	87	87	86	91.0
	MIN	47	50	54	56	58	47	46	51	53	52	50	52	51	54	53	43	45	49	54	59	57	51	51	53	51	50	50	50	50	47	44	51.0
ORLAND	MAX	92	96	104	104	107	101	95	100	97	90	94	95	99	105	103	96	89	102	101	103	100	94	99	97	97	97	98	95	94	93	91	97.7
	MIN	62	68	66	73	68	60	61	58	61	56	55	62	63	65	65	54	60	64	63	63	64	64	65	65	62	63	60	59	55	53	55	61.7
OROVILLE	MAX																																
	MIN																																
PARADISE	MAX	86	90	97	98	101	97	90	94	92	86	88	90	94	98	97	91	85	93	96	100	96	89	91	92	91	93	92	90	87	87	86	92.2
	MIN	62	69	74	75	76	63	64	64	66	65	66	66	65	67	70	54	56	68	70	78	67	64	65	68	70	70	65	67	64	62	59	66.4
PLACERVILLE	MAX	84	92	98	99	101	101	94	97	93	85	91	91	94	95	98	92	87	95	99	101	100	91	92	92	93	94	92	94	90	89	87	93.6
	MIN	53	57	62	64	64	55	54	58	59	60	56	60	60	61	66	52	52	58	63	69	62	52	59	60	57	58	57	57	55	53	50	58.2
PLACERVILLE IFG	MAX	91	97	98	101	98	94	96	95	88	89	91	93	95	97	91	91	92	99	102	99	99	90	92	92	93	94	92	92	89	87	85	93.6
	MIN	62	62	71	73	74	67	69	65	68	68	65	69	71	71	74	62	62	69	73	77	69	64	68	68	69	67	65	65	64	60	60	67.5
PLATINA	MAX	91	93	97	98	99	101	97	95	95	95	94	95	96	102	102	100	99	97	99	98	99	101	98	97	99	99	98	99	90	93	89	96.9
	MIN	57	58	62	62	66	58	48	48	49	46	48	47	48	58	59	58	58	57	59	58	57	55	58	59	61	60	55	57	53	56	52	55.7
PORTOLA	MAX	85	88	88	92	92	90	92	91	88	89	89	86	88	94	90	91	89	94	92	88	90	89	87	88	86	86	89	87	86	85	86	88.9
	MIN	33	34	37	45	48	41	40	38	41	41	40	44	43	36	41	39	37	36	39	41	41	40	39	40	41	40	35	36	35	33	34	39.0
QUINCY	MAX	85	89	98	98	101	97	97	98	95	98	87	91	94	99	104	96	97	98	96	99	96	89	94	96	93	95	92	89	86	87	87	94.2
	MIN	37	38	46	51	48	38	37	38	37	44	39	40	39	39	42	42	40	40	43	50	44	43	43	43	43	41	39	40	40	37	35	41.2
RED BLUFF WB AIRPORT	MAX	100	108	105	112	107	101	106	104	96	96	98	103	106	108	98	90	103	104	107	100	98	102	101	101	100	99	97	92	93	96	97	100.9
	MIN	66	70	69	73	73	66	65	64	63	60	61	66	70	71	71	58	65	67	69	72	68	68	69	70	67	68	65	66	64	58	61	66.5
REDDING FIRE STA NO 2	MAX	96	106	105	110	108	107	105	105	102	96	99	101	103	109	107	99	105	105	107	107	101	101	104	103	100	100	97	97	93	94	94	102.1
	MIN	58	73	73	73	78	70	69	69	69	63	64	69	75	70	74	64	63	70	73	75	70	72	73	71	70	73	67	68	65	60	62	69.1
ROCKLIN	MAX	91	98	105	106	110	102	97	103	101	90	96	99	102	103	105	93	94	100	106	108	105	97	98	100	98	101	101	98	95	96	93	99.7
	MIN	58	65	71	71	69	56	54	62	59	56	56	58	57	63	59	55	53	60	61	67	62	58	61	58	60	62	63	60	60	58	52	60.1
SACRAMENTO WB AIRPORT	MAX	99	104	106	106	92	90	98	95	83	91	93	96	102	100	89	89	101	102	103	99	93	95	93	92	94	96	94	93	91	90	86	95.3
	MIN	61	64	69	69	60	54	53	56	54	55	53	56	57	61	58	57	57	60	61	65	58	56	59	55	55	60	59	59	58	55	54	58.3
SACRAMENTO WB CITY	MAX	99	104	107	107	93	90	99	95	86	91	94	98	103	99	87	89	101	104	105	98	92	96	94	92	95	96	92	92	93	90	87	95.7
	MIN	65	70	74	74	62	56	56	58	55	58	55	59	60	63	58	57	60	64	63	67	60	58	61	56	56	60	61	59	60	56	54	60.5
SHASTA DAM	MAX	88	95	98	98	103	102	97	103	99	94	92	95	99	97	105	96	91	98	101	105	99	95	96	103	96	96	97	91	91	91	92	96.9
	MIN	62	69	71	73	76	71	70	68	67	64	66	67	71	76	73	61	66	71	71	73	72	72	74	72	72	71	70	68	66	65	64	69.4
SIERRA CITY	MAX	83	89	90	93	91	90	90	90	86	83	86	87	92	96	92	86	91	92	94	91	86	86	88	85	86	86	86	83	83	82	82	87.9
	MIN	48	47	55	61	55	51	52	54	49	52	48	52	54	59	63	51	52	52	55	59	51	50	56	54	49	49	47	47	47	45	43	51.8
SIERRAVILLE RANGER STA	MAX	76	80	90	92	91	89	86	90	86	86	82	81	85	85	93	88	82	89	89	90	66	81	83	87	85	84	85	81	79	80	79	85.2
	MIN	42	44	50	49	49	43	43	49	50	51	42	46	45	49	56	52	40	45	48	52	52	44	46	48	42	40	40	52	42	39	39	46.1
SODA SPRINGS 1 E	MAX																																
	MIN																																
STONY GORGE RESERVOIR	MAX	95	103	104	106	105	101	100	98	97	94	96	99	102	106	103	100	102	101	104	102	100	99	100	98	97	97	96	95	92	90	90	99.1
	MIN	59	65	65	68	68	64	59	60	61	57	58	61	62	66	67	56	59	63	63	66	65	64	63	65	64	65	62	61	57	56	58	62.2
STRAWBERRY VALLEY	MAX	82	89	90	92	90	88	89	86	83	81	84	87	90	92	86	82	88	89	93	90	85	84	87	85	86	85	83	81	81	80	80	86.1
	MIN	46	51	52	57	57	49	50	52	53	50	49	51	51	56	60	50	47	52	54	59	53	51	54	52	51	50	50	49	48	46	44	51.4
TWIN LAKES	MAX																																
	MIN																																
VACAVILLE	MAX	98	103	107	107	105	94	97	95	93	89	91	100	101	101	96	87	97	103	105	104	96	92	93	92	96	95	92	93	92	91	90	96.6
	MIN	57	63	64	67	56	53	52	52	51	54	50	55	52	58	59	56	54	56	57	63	61	54	58	52	50	58	56	59	55	54	54	56.1
VOLTA POWER HOUSE	MAX	89	98	99	101	102	99	93	96	94	91	92	94	98	102	103	95	98	97	101	101	97	93	94	95	94	96	96	93	89	90	88	95.7
	MIN	58	65	67	67	67	63	62	63	62	58	60	62	68	69	68	56	59	64	64	67	61	65	66	65	64	65	60	60	56	58	57	62.8
WHISKEYTOWN RES	MAX	85	93	100	100	105	103	99	101	98	95	93	95	98	99	105	98	90	101	101	104	101	96	98	101	100	97	97	94	91	91	92	97.5
	MIN	64	70	67	71	73	70	64	63	69	60	60	66	68	71	69	66	58	67	70	71	67	67	74	66	66	68	66	65	67	66	59	66.7

See Reference Notes Following Station Index

DAILY TEMPERATURES

Station		Day of Month 1	2	3	4	5	6	7	8	9	10	11	12	13	14	15	16	17	18	19	20	21	22	23	24	25	26	27	28	29	30	31	Average
[illegible]	MAX	92	98	102	106	107	106	93	99	97	93	93	95	98	104	103	95	89	100	102	104	102	94	97	99	96	98	97	96	95	93	91	97.8
	MIN	63	68	70	73	67	56	59	60	57	57	57	58	61	65	62	56	57	64	65	70	62	62	63	59	58	60	60	58	55	55	55	61.1
[illegible]	MAX	92	95	103	102	105	98	93	97	95	88	93	94	97	105	100	93	88	99	100	103	98	93	96	96	94	96	96	93	93	91	89	96.0
	MIN	62	67	66	70	69	59	60	58	59	55	56	61	61	65	63	53	57	64	62	67	61	61	64	59	59	61	59	58	55	53	54	60.6
[illegible]	MAX	91	103	103	105	98	93	99	98	95	92	94	98	104	104	100	95	99	100	102	103	103	97	97	97	96	96	96	93	92	91	90	97.5
	MIN	64	70	66	70	69	59	62	60	61	58	58	64	64	64	63	55	62	66	65	69	62	66	65	62	62	63	60	59	51	55	51	62.1
WINTERS	MAX	93	99	104	107	99	101	93	101	99	95	95	96	99	103	104	96	93	100	103	107	104	96	97	99	98	100	98	98	96	95	93	99.1
	MIN	63	68	69	73	61	56	54	58	56	54	53	57	58	63	60	56	58	58	60	72	64	59	60	57	55	58	57	61	56	54	53	59.4
WOODLAND [illegible]	MAX	90	98	103	105	109	97	93	99	97	90	95	95	100	103	102	98	90	101	104	105	102	95	96	98	96	98	98	96	96	95	92	97.9
	MIN	61	66	67	70	60	52	53	54	55	55	50	57	55	62	59	55	57	59	59	68	58	56	59	55	53	56	57	57	55	57	50	57.6
* * *																																	
NORTHEAST INTERIOR BASINS 03																																	
BOCA	MAX	79	85	90	92	92	88	88	90	87	84	81	84	85	87	93	93	85	90	88	91	89	83	82	87	85	84	84	83	79	79	80	86.0
	MIN	36	38	42	48	49	40	36	44	44	51	41	43	41	44	52	42	34	43	44	47	45	35	37	41	38	38	39	39	38	34	36	41.3
BODIE	MAX	76	80	80	80	71	77	78	77	59	66	72	78	79	82	82	79	80	79	82	81	77	76	80	77	78	77	78	75	72	76	79	76.9
	MIN	24	33	33	53	51	37	35	38	45	44	32	38	38	36	44	39	35	42	42	44	45	36	32	34	29	35	31	21	40	30	30	37.0
BRIDGEPORT	MAX	80	85	84	86	80	82	83	83	72	74	83	83	82	89	87	85	86	86	89	81	80	81	85	86	87	81	82	81	78	80	83	82.7
	MIN	31	35	39	49	52	38	36	39	48	48	36	41	42	46	51	37	36	46	46	46	44	36	35	37	38	38	39	33	39	33	33	40.2
CEDARVILLE	MAX	73	83	90	93	92	92	90	94	93	89	95	87	90	83	92	96	88		95	95	90	84	82	89	90	89	89	88	84	83	83	88.7
	MIN	45	54	54	61	56	55	51	66	54	58	56	54	52	45	58	56	51		53	61	54	49	49	52	56	59	59	54	53	51	48	54.2
DONNER MEMORIAL ST PK	MAX	71	77	85	87	88	84	80	82	85	78	76	78	80	84	89	86	80	86	85	87	84	78	80	82	84	80	80	78	75	75	76	81.3
	MIN	35	38	45	50	48	41	40	45	46	50	42	44	44	44	53	45	35	43	47	50	54	40	42	41	40	39	41	41	44	38	38	43.3
DOYLE 5 SSE	MAX		91	92	94	92	91	94	92	99	89					99		92	96	96	95	88	87	91	92	91	91	89	84	84	85	86	91.2
	MIN		49	49	60	59	51	58	56	53	57							44	52	55	51	59	50	50	55	51	48	51	59	51	43	46	52.4
FLEMING FISH AND GAME	MAX	85	92	92	95	94	93	94	94	93	84	88	90	68	94	96	92	91	95	95	93	69	86	90	91	90	89	89	85	85	84	85	90.3
	MIN	47	50	55	57	57	52	52	55	52	54	49	51	51	50	55	53	47	50	50	55	50	51	47	54	53	47	45	48	44	45	45	50.7
FORT BIDWELL	MAX																																
	MIN																																
MONO LAKE	MAX	84	88	65	89	81	87	83	84	68	77	80	82	88	88	91	88	90	90	92	89	85	85	87	86	86	80	81	80	82	83	88	84.7
	MIN	43	47	50	54	61	49	48	49	55	53	48	51	52	51	52	52	50	54	57	56	58	49	48	50	51	50	51	46	52	47	47	51.0
SQUAW VALLEY	MAX																																
	MIN																																
SUSANVILLE AIRPORT	MAX	92	92	96	96	95	95	93	93	95	88	91	91	90	93	99	91	92	95	98	94	87	90	90	93	91	91	89	85	86	88	85	91.7
	MIN	46	50	55	56	56	50	49	56	55	60	48	50	48	51	60	50	45	50	50	57	48	49	46	52	49	53	49	52	46	43	42	50.7
TAHOE CITY	MAX	67	76	76	75	79	82	83	82	82	75	80	82	82	78	83	80	79	79	84	86	80	78	78	83	79	80	79	77	74	75	75	79.0
	MIN	41	42	49	52	53	44	44	45	43	45	46	48	48	48	53	49	41	47	53	54	54	45	48	49	46	45	46	51	49	46	44	47.4
TAHOE VALLEY FAA AP	MAX	75	78	78	82	82	80	80	81	79	75	79	81	78	82	81	82	82	85	86	83	80	78	79	80	80	80	77	75	75	75	78	79.5
	MIN	37	41	45	51	50	43	41	45	47	55	42	44	44	44	46	38	38	47	49	52	62	43	45	45	43	42	42	47	46	46	39	45.1
TERMO	MAX	83	87	91	91	90	89	90	89	88	83	84	86	86	91	94	87	90	93	93	87	85	83	88	90	88	88	85	82	81	83	84	87.4
	MIN	38	41	45	45	48	44	45	48	43	45	40	51	43	43	46	48	37	40	47	45	38	40	48	45	44	43	43	45	42	36	37	43.3
TRUCKEE RANGER STATION	MAX	66	76	85	86	87	84	82	87	83	78	77	79	81	85	90	86	80	87	86	88	84	79	80	89	82	81	81	74	76	76	77	81.7
	MIN	35	38	44	53	47	40	39	45	46	52	41	43	42	44	51	45	33	45	47	49	57	38	40	44	39	38	40	45	48	38	37	43.3
WOODFORDS	MAX	83	88	86	90	89	87	88	89	82	80	89	86	86	89	91	86	92	92	92	90	84	85	86	86	86	85	83	80	81	82	84	86.4
	MIN	48	52	58	62	60	57	55	59	59	56	51	56	57	55	62	60	60	63	63	62	64	55	55	57	57	57	57	58	57	52	54	57.4
* * *																																	
CENTRAL COAST DRAINAGE 04																																	
AVILA BEACH	MAX	68	68	69	69	67	70	67	67	66	65	66	70	68	69	70	88	73	73	75	71	65	70	65	63	63	62	67	68	65	75	76	68.9
	MIN	55	54	56	54	53	52	51	52	55	51	51	53	54	53	55	46	50	51	53	53	54	51	51	53	53	52	51	51	53	51	50	52.3
BEN LOMOND NO 3	MAX	100	104	104	96	88	85	80	80	80	77	79	83	82	79	80	89	96	85	92	91	85	78	76	77	79	80	80	87	87	86	88	85.6
	MIN	54	57	61	59	50	49	64	64	63	66	51	48	42	50	52	48	48	50	52	51	50	49	50	52	55	51	47	53	47	43	45	52.3
BERKELEY	MAX	85	96	86	74	69	64	66	65	66	63	64	69	71	67	63	69	71	70	76	69	67	69	66	64	66	65	65	70	69	66	64	69.5
	MIN	59	64	63	56	52	51	52	53	52	53	52	52	53	53	55	57	55	53	53	54	53	53	55	52	54	55	55	55	54	55	52	54.4
BURLINGAME	MAX	85	91	90	86	72	65	69	70	70	72	73	70	72	70	72	69	70	72	72	73	70	77	77	78	72	73	79	78	69	70	69	74.0
	MIN	49	59	64	57	53	51	50	54	52	52	55	53	49	51	54	52	54	54	55	59	55	52	52	53	53	55	56	55	51	51	51	53.6
CARMEL VALLEY	MAX	94	96	93	85	75	70	70	72	72	70	73	74	75	73	73	76	80	70	79	76	74	70	69	72	75	73	72	77	77	74	72	75.8
	MIN	55	60	58	50	48	46	40	46	48	48	49	44	41	47	50	43	43	45	48	45	48	41	46	48	48	45	42	47	43	39	44	46.6
CROCKETT	MAX																																
	MIN																																
GILROY	MAX	88	98	106	106	100	90	86	83	83	79	79	82	90	85	82	80	82	95	90	95	94	87	82	80	79	83	83	86	88	89	86	87.6
	MIN	55	60	62	61	55	52	48	50	51	53	52	51	47	51	55	58	53	56	56	58	53	49	51	52	53	52	49	53	52	52	53	53.3
HALF MOON BAY	MAX	71	81	75	64	60	61	60	62	61	60	62	63	62	61	63	62	64	63	67	63	62	61	60	61	62	63	62	65	64	63	62	63.7
	MIN	48	45	45	46	44	45	46	45	45	47	46	49	47	48	46	45	47	46	48	49	50	50	50	49	48	49	50	48	46	45	48	47.1
HOLLISTER 1 SW	MAX																																
	MIN																																
KING CITY	MAX	99	104	103		95	80	83	83	83	83	82		83	83	83	84	88	87	93	87	83	79	80	80	80		85	83	86	81	79	85.7
	MIN	50	54	60		52	49	47	52	52	50	52		49	53	53	45	49	51	51	51	50	45	50	53	51		48	53	47	42	50	50.3
LIVERMORE COUNTY F D	MAX	99	105	107	103	99	82	94	90	90	82	87	94	59	97	92	81	97	99	104	102	93	89	90	87	90	91	93	89	88	84	81	92.8
	MIN	64	59	67	64	53	49	53	51	51	50	50	50	48	54	55	55	50	52	56	62	52	50	53	50	51	52	55	54	59	49	50	53.8
LOS GATOS	MAX	98	103	100	98	92	78	88	83	80	81	83	90	93	89	80	77	90	90	97	91	83	87	88	84	86	87	87	86	85	80	77	87.5
	MIN	54	59	66	62	58	55	52	53	52	53	54	55	50	53	56	56	54	54	55	59	54	50	52	53	51	53	53	57	51	48	54	54.5
MARTINEZ WATER PLANT	MAX	99	102	107	100	96	74	85	90	87	80	84	90	94	94	91	83	93	95	96	101	95	91	96	84	85	86	87	89	90	88	84	91.5
	MIN	59	62	67	65	60	49	51	52	51	51	53	53	53	53	54	58	53	54	54	56	53	53	55	51	52	54	54	54	53	51	52	54.5
MONTEREY	MAX	83	93	87	78	60	51	62	67	66	65	68	66	66	65	66	68	63	63	72	67	65	64	65	65	67	64	67	68	68	65	65	68.0
	MIN	50	56	56	51	50	50	48	52	52	50	51	51	50	51	53	54	52	50	50	50	51	49	53	51	51	50	50	53	51	49	52	51.2

See Reference Notes Following Station Index

DAILY TEMPERATURES

Station		Day of Month 1	2	3	4	5	6	7	8	9	10	11	12	13	14	15	16	17	18	19	20	21	22	23	24	25	26	27	28	29	30	31	Average
MONTEREY NALF	MAX	77	75	74	64	57	60	63	69	65	63	65	61	67	67	66	65	60	63	63	66	64	64	65	64	67	65	64	69	66	62	64	65.3
	MIN	50	54	53	52	51	48	50	48	48	52	52	51	51	51	53	54	52	48	52	51	49	52	48	46	53	50	47	54	52	51	53	50.8
MORRO BAY FIRE DEPT	MAX	89	77	75	71	65	63	62	61	62	63	64	65	62	63	68	64	67	62	65	63	64	63	63	65	65	64	61	61	65	64	65	65.6
	MIN	52	53	55	53	52	51	51	51	52	53	49	53	52	53	54	49	50	50	52	52	53	52	52	55	45	53	52	52	49	51	54	51.8
MOUNT DIABLO N GATE	MAX	85	92	99	104	101	92	84	93	91	82	82	88	92	96	94	85	93	97	100	101	98	85	90	90	88	89	91	88	88	88	85	91.3
	MIN	67	70	74	79	75	59	61	67	63	63	61	66	69	71	63	49	54	71	76	76	65	58	61	64	67	67	67	64	62	59	46	65.0
MOUNT HAMILTON	MAX	82	88	90	90	86	83	83	82	78	75	78	82	82	86	80	76	82	85	82	89	83	78	78	78	80	81	79	75	77	74	73	81.5
	MIN	60	69	73	74	76	68	71	77	67	63	67	69	69	72	65	60	64	71	68	77	63	62	66	69	69	69	69	60	61	57	59	67.5
NACIMIENTO DAM	MAX	95	101	107	109	111	104	100	101	100	94	90	96	98	102	102	96	97	103	102	110	108	108	98	97	92	98	100	99	100	98	96	100.4
	MIN	54	59	61	62	57	50	48	46	50	52	50	49	50	50	50	47	50	50	56	58	52	46	48	50	49	49	50	52	50	47	46	51.2
NEWARK	MAX	82	89	98	97	86	67	65	75	72	69	73	77	76	80	77	68	70	77	88	82	75	72	76	75	76	76	76	75	75	75	68	77.0
	MIN	59	64	70	66	58	53	53	55	54	54	57	55	53	56	59	56	49	58	57	54	53	54	56	51	59	58	49	58	56	55	51	56.2
OAKLAND WB AIRPORT	MAX	86	95	85	71	61	60	66	66	64	66	65	68	71	69	65	67	71	67	73	65	65	68	67	68	69	68	68	68	68	64	63	68.9
	MIN	58	63	63	56	54	53	55	55	55	56	55	55	53	52	57	58	56	55	54	55	56	56	55	55	56	57	57	58	55	57	55	56.0
PALO ALTO JR MUSEUM	MAX	88	95	101	93	87	74	75	75	73	70	73	70	74	80	77	75	74	80	76	85	75	76	75	78	74	74	71	75	81	81	74	78.4
	MIN	55	60	67	62	56	54	53	55	56	55	58	57	52	53	57	52	52	53	55	55	50	52	55	56	59	58	58	58	52	52	52	55.5
PASO ROBLES	MAX	100	104	108	107	105	101	96	94	91	86	88	93	99	99	92	96	102	102	101	99	96	88	84	86	89	94	95	95	89	93	93	95.7
	MIN	51	50	56	56	58	51	45	47	48	53	48	49	48	47	50	49	50	58	57	54	56	46	45	46	46	46	51	47	46	42	45	49.7
PASO ROBLES FAA AP	MAX	102	105	111	112	108	101	97	96	96	91	93	100	104	95	96	98	104	100	106	104	99	91	87	88	93	95	97	98	92	95	95	98.4
	MIN	53	55	63	63	61	53	51	50	53	56	52	54	53	53	54	53	54	60	61	63	59	51	50	50	50	50	52	53	53	46	52	54.2
PINNACLES NAT MONUMENT	MAX	99	105	105	109	106	104	101	100	98	95	95	100	100	100	98	95	100	104	108	107	99	95	93	96	98	100	99	99	95	92	93	99.6
	MIN	53	57	65	65	60	49	46	47	49	49	48	51	52	49	51	45	49	59	62	64	56	46	47	47	48	50	52	50	52	46	43	51.8
PISMO BEACH	MAX	80	70	73	69	68	66	66	65	65	65	64	65	67	68	68	79	78	69	67	64	64	69	70	65	65	62	63	65	66	71	73	68.0
	MIN	53	54	56	53	53	52	50	52	53	54	52	53	52	53	54	46	48	52	52	52	54	50	54	54	53	53	51	50	50	53	52	52.2
POINT PIEDRAS BLANCAS	MAX	64	68	66	60	60	60	63	62	64	63	65	63	64	64	63	65	59	64	64	65	62	65	62	62	62	61	62	63	63	62	63	63.0
	MIN	50	52	51	50	50	52	48	50	52	52	53	52	51	52	53	49	50	50	50	50	51	47	52	51	55	50	49	51	52	50	51	50.8
PORT CHICAGO NAVAL DEP	MAX	91	103	106	101	98	83	88	86	85	87	82	88	93	92	87	83	94	94	99	97	92	88	88	84	84	88	88	87	89	87	80	90.1
	MIN	54	59	66	61	54	51	48	50	49	49	52	52	50	54	54	57	52	53	53	56	55	54	53	50	51	54	53	56	53	54	52	53.5
PRIEST VALLEY	MAX	97	101	103	105	101	97	99	98	96	94	95	95	96	97	93	93	99	103	105	103	97	92	93	94	96	97	97	97	92	91	91	97.0
	MIN	45	50	58	59	59	59	50	50	52	55	60	53	51	52	53	43	45	57	61	61	60	42	50	50	50	52	50	50	50	42	42	52.0
REDWOOD CITY	MAX																																
	MIN																																
RICHMOND	MAX	85	88	98	88	67	61	60	66	65	65	63	66	64	70	67	66	72	70	65	72	63	61	65	63	65	67	67	68	67	70	63	68.9
	MIN	59	61	62	55	53	52	52	53	51	53	53	53	54	55	55	56	56	53	53	52	54	53	54	52	53	53	54	56	55	55	54	54.3
SAINT MARYS COLLEGE	MAX	94	99	102	99	87	81	83	84	73	74	79	87	93	85	78	75	88	88	97	88	75	80	77	78	82	82	80	81	76	73	66	83.4
	MIN	53	51	60	64	61	49	50	50	50	50	51	50	52	56	52	54	56	53	57	65	55	50	53	52	53	55	54	55	55	53	51	53.9
SALINAS 2 E	MAX	82	95	82	70	69	67	63																									
	MIN	50	56	49	53	53	50	51																									
SALINAS FAA AP	MAX	81	95	88	76	65	65	67	68	66	66	69	67	67	69	67	72	70	67	74	67	67	65	67	67	69	67	68	70	71	67	68	70.1
	MIN	49	56	54	51	51	51	49	53	53	52	53	52	51	52	55	55	52	52	53	53	53	53	55	54	54	53	52	53	52	51	54	52.6
SAN ANTONIO MISSION	MAX	99	104	106	109	106	106	101	100	100	94	97	99						104	108	109	105	97	97	97	97	98	98	98		97	93	100.8
	MIN	51	56	64	61	60	51	44	49	51	51	50	51						59	61	62	58	47	50	50	50	48	50	50		45	44	52.5
S F RICHMOND SUNSET	MAX																																
	MIN																																
SAN FRANCISCO WB AP	MAX	88	97	89	69	63	62	69	69	68	72	67	70	74	70	70	68	70	70	76	67	69	71	70	74	71	74	78	73	72	67	65	72.0
	MIN	55	60	59	54	53	51	51	52	52	53	53	52	52	53	55	56	54	52	53	53	53	53	52	52	53	55	55	56	53	54	55	53.7
S F FEDERAL BUILDING	MAX	81	92	78	64	55	56	60	60	59	61	58	59	65	61	61	64	63	61	67	58	60	63	61	62	61	60	62	64	62	60	59	63.1
	MIN	57	62	54	52	50	50	50	51	52	52	51	51	52	52	54	53	52	51	52	52	52	52	51	51	52	53	54	54	54	53	52	52.5
SAN GREGORIO 2 SE	MAX	79	92	81	69	61	60	68	69	69	70	69	69	71	71	71	69	65	64	70	65	65	65	64	70	73	71	72	70	69	66	66	69.5
	MIN	44	46	50	48	50	49	48	50	50	50	52	49	41	44	53	56	52	50	50	50	51	42	45	49	53	51	48	54	43	49	52	49.0
SAN JOSE	MAX	92	102	101	95	90	74	82	79	77	77	78	83	88	85	81	76	85	85	92	92	80	82	82	79	82	82	82	82	82	78	73	83.8
	MIN	57	62	70	66	58	55	53	53	54	56	56	57	53	54	57	58	57	57	58	60	56	53	55	54	54	55	55	58	55	52	56	56.6
SAN LUIS OBISPO POLY	MAX	93	86	90	92	86	79	78	77	73	80	81	81	82	83	80	79	83	78	82	86	83	79	78	70	73	73	74	75	80	83	77	80.5
	MIN	64	59	60	53	52	51	51	51	51	53	53	54	51	51	53	48	53	52	54	56	54	49	49	49	53	53	50	51	49	50	51	52.5
SAN MATEO	MAX	93	101	98	95	85	68	73	71	68	69	72	79	76	76	76	75	81	80	84	78	72	72	68	68	75	78	76	76	78	71	71	77.5
	MIN	46	60	68	51	47	51	51	51	48	49	47	47	52	48	48	55	48	49	49	51	52	52	53	50	54	51	53	54	51	48	53	51.2
SANTA CLARA UNIVERSITY	MAX	94	102	101	94	87	74	82	79	78	77	80	84	89	84	80	75	85	84	93	90	79	83	83	79	81	82	81	81	81	78	74	83.7
	MIN	57	61	71	65	57	55	54	53	54	55	57	57	53	54	58	57	57	56	56	59	55	53	54	53	55	55	55	57	54	52	56	56.3
SANTA CRUZ	MAX	99	97	90	76	74	73	71	69	68	69	69	72	69	68	74	80	80	72	78	75	73	70	69	68	63	66	66	77	82	71	77	74.4
	MIN	49	55	55	54	54	51	50	53	53	53	54	52	50	52	55	48	47	52	54	53	54	52	52	52	55	54	52	54	47	45	52	52.0
UPR SAN LEANDRO FILTER	MAX	79	85	97	92	85	63	63	74	68	67	67	68	74	82	79	66	70	78	76	85	73	80	75	70	67	70	71	70	73	74	68	74.5
	MIN	51	57	61	61	50	49	48	50	50	49	49	49	47	47	51	52	53	51	49	52	51	48	49	50	51	51	53	53	51	51	50	51.1
WALNUT CREEK 2 ESE	MAX	98	103	105	105	97	85	97	89	82	81	87	97	100	95	86	84	96	101	106	96	86	93	90	85	92	91	87	89	89	86	85	92.4
	MIN	55	57	55	62	55	49	48	48	50	47	50	49	46	51	52	52	51	50	53	60	55	52	56	53	52	51	50	54	50	51	49	52.0
WATSONVILLE WATERWORKS	MAX	85	93	91	82	70	70	68	63	64	65	65	65	65	66	65	66	72	71	68	72	68	68	65	65	64	65	65	64	68	70	70	69.6
	MIN	52	57	57	52	52	52	49	49	52	52	52	52	50	51	53	54	50	52	52	52	53	52	53	51	52	52	52	53	51	49	53	52.0
* * *																																	
SAN JOAQUIN DRAINAGE 05																																	
ANTIOCH FIBREBOARD ML	MAX	88	95	103	101		90	82	84	82	76	82	80	86	91	87	83	83	89	88	92	90	88	85	81	83	83	84	85	84	88	82	86.5
	MIN	65	66	73	62		56	56	55	55	55	56	57	57	61	57	58	57	60	60	62	62	60	60	59	56	58	49	60	56	55	52	58.5
ANTIOCH PUMPING PL 3	MAX	90	97	101	103	102	93	87	90	87	79	82	85	91	97	93	86	86	95	95	98	98	92	89	87	86	89	88	90	90	88	87	91.0
	MIN	60	61	67	68	59	55	52	53	55	54	59	54	52	61	57	51	54	54	56	63	60	56	54	53	54	56	55	56	53	51	54	56.4
ASH MOUNTAIN	MAX	90	97	103	99	102	105	100	101	101	86	100	98	98	99	101	99	90	98	105	104	106	100	96	97	99	100	98	100	97	96	93	98.6
	MIN	63	70	71	78	81	74	73	73	76	75	69	71	71	71	74	66	65	71	77	72	73	69	70	71	70	72	75	70	69	64	65	71.3
AUBERRY 1 NW	MAX	96	99	100	102	102	96	97	97	89	94	95	94	97	99	98	89	95	100	102	102	99	92	95	95	95	94	96	95	92	90	90	96.0
	MIN	64	69	76	77	78	75	72	72	75	69	72	71	71	71	73	66	65	71	77	78	72	69	68	71	71	71	72	69	69	62	64	71.0

See Reference Notes Following Station Index

DAILY TEMPERATURES

Station		Day of Month 1	2	3	4	5	6	7	8	9	10	11	12	13	14	15	16	17	18	19	20	21	22	23	24	25	26	27	28	29	30	31	Average
BAKERSFIELD WB AIRPORT	MAX	100	106	107	109	110	105	106	106	87	104	100	100	101	104	103	93	96	105	107	110	104	101	100	103	102	105	105	100	100	97	95	102.3
	MIN	69	71	79	80	81	76	70	74	77	77	73	72	71	78	78	70	69	76	78	78	78	75	72	73	75	75	73	74	75	67	65	74.2
BALCH POWER HOUSE	MAX	95	98	99	101	103	102	98	98	96	95	95	95	95	101	101	97	96	98	101	104	100	97	94	96	96	97	95	97	96	92	90	97.4
	MIN	63	68	75	75	78	76	72	73	78	66	70	73	72	72	75	69	66	72	76	78	77	71	70	70	72	72	72	70	68	66	65	71.6
BLACKWELLS CORNER 2WNW	MAX	94	101	103	105	106	98	101	101	87	96	96	96	98	103	99	91	95	102	105	106	100	96	97	99	99	100	99	98	97	93	92	98.5
	MIN	62	67	76	73	75	67	74	66	69	68	62	69	66	68	67	57	62	71	74	74	70	62	62	68	68	65	63	65	63	56	59	66.7
BUTTONWILLOW	MAX	91	98	103	106	106	106	102	104	105	85	103	100	101	103	103	101	93	98	106	105	110	101	100	100	102	100	100	100	99	98	95	100.8
	MIN	59	62	67	72	77	67	66	65	71	68	65	67	66	70	66	62	62	69	72	72	70	65	62	62	64	61	67	64	64	59	59	65.9
CALAVERAS BIG TREES	MAX	77	86	88	88	92	90	88	88	89	82	83	84	85	87	92	87	82	89	91	93	91	86	83	84	85	86	85	84	82	83	80	86.1
	MIN	44	48	54	56	57	57	57	53	56	57	56	52	52	53	55	49	47	48	52	58	54	50	50	53	51	52	52	49	49	46	45	52.0
CAMP PARDEE	MAX	92	99	106	109	108	100	97	102	99	89	94	95	99	102	103	93	91	101	104	108	107	96	97	97	100	101	98	98	95	94	92	98.9
	MIN	58	68	72	73	70	57	58	61	62	60	55	58	64	67	63	54	56	61	69	72	67	61	63	60	60	61	65	62	62	58	53	62.3
CATHEYS FY BULL RUN RH	MAX	89	95	100	103	105	104	98	100	99	96	97	94	98	99	101	97	90	97	102	104	105	99	93	95	92	97	98	98	96	95	91	97.6
	MIN	55	58	70	73	76	63	61	62	69	67	63	64	64	65	68	57	58	67	71	73	68	63	64	65	63	64	69	62	63	60	54	64.5
CHERRY VALLEY DAM	MAX	75	87	88		92	92	90	90	90	80	85	88	90	90	95	91	85	90	94	97	93	89	87	88	88	90	89	87	86		83	88.6
	MIN	47	50	56		60	57	56	56	60	53	53	55	56	58	61	54	52	59	61	62	60	54	55	55	55	56	56	53	54		48	55.6
COALINGA	MAX	101	103	107	106	105	104	103	102	98	100	100	100	102	104	102	100	99	105	108	109	103	103	101	101	100	102	103	102	97	99	98	102.2
	MIN	57	62	71	72	72	68	63	63	61	66	63	63	63	65	64	61	58	66	72	75	69	65	62	64	62	65	62	63	65	64	62	64.8
CORCORAN IRRIG DIST	MAX	99	105	107	106	108	103	104	105	102	101	101	100	102	104	103	100	99	105	107	110	109	103	101	102	102	102	104	103	99	100	96	103.0
	MIN	51	52	65	53	54	54	55	56	56	67	63	64	65	63	64	58	58	67	68	68	69	64	61	62	63	64	64	62	63	60	57	61.0
DENAIR 3 NNE	MAX	96	101	103	104	103	95	97	94	90	92	91	95	96	96	92	87	94	98	99	101	95	92	95	92	91	94	97	93	92	89	81	94.7
	MIN	54	57	66	61	64	56	54	56	60	52	55	57	55	59	60	54	53	58	63	65	61	55	54	57	57	56	57	56	55	48	51	57.0
DUDLEYS	MAX	87	93	94	96	96	93	93	92	89	88	89	93	93	96	92	87	90	96	100	98	92	88	89	91	92	92	91	90	88	85	85	91.5
	MIN	41	44	52	55	60	48	45	46	55	53	58	50	50	51	55	45	43	50	55	57	52	46	49	48	47	48	47	44	47	43	37	49.1
ELECTRA POWER HOUSE	MAX	97	103	107	107	107	101	102	100	98	95	95	100	102	101	100	93	99	103	107	107	105	95	97	97	97	99	98	97	95	93	91	99.6
	MIN	54	57	67	66	65	60	52	56	57	59	56	58	58	61	62	51	53	60	62	66	60	57	58	60	55	57	58	56	56	53	50	58.1
FIVE POINTS 5 SSW	MAX	96	103	103	103	104	104	102	100	100	98	97	98	99	100	100	97	95	101	104	104	106	99	98	97	99	98	102	101	98	98	94	99.9
	MIN	52	65	68	67	70	64	60	62	66	64	62	61	62	64	66	55	57	64	65	64	65	60	62	62	64	62	63	62	64	64	57	62.7
FRESNO WB AIRPORT	MAX	99	104	106	106	108	101	103	102	86	101	99	99	101	103	99	93	99	105	106	108	101	96	99	100	98	102	102	102	96	93	94	100.4
	MIN	59	64	70	74	77	68	63	64	71	71	65	66	65	66	68	61	60	67	72	72	70	65	63	65	64	66	69	64	63	60	59	66.2
FRIANT GOVERNMENT CAMP	MAX	95	102	107	109	109	110	104	106	105	93	103	102	101	104	108	103	96	102	108	110	111	105	100	101	104	102	103	104	104	100	96	103.5
	MIN	52	57	63	74	77	64	59	60	62	70	62	62	63	63	65	57	56	58	67	69	67	62	60	61	62	62	63	61	62	57	54	62.3
GLENNVILLE	MAX	92	97	95	100	100	98	96	95	91	94	94	93	95	99		98	95	100	100	100	97	92	92	95		94	95	94	92	90	90	95.3
	MIN	40	49	53	59	63	56	52	53		61	51	54	53	54		52	50	56	59	59	57	53	51	52		53	53	51	55	44	45	53.1
GRANT GROVE	MAX	71	75	80	82	84	81	79	79	78	65	72	76	79	78	85	83	78	85	84	85	85	77	75	75	77	79	74	75	75	73	72	77.9
	MIN	48	52	57	60	62	58	56	55	58	49	50	54	54	58	58	52	52	61	65	60	58	52	51	52	53	54	52	51	48	47	45	54.3
HANFORD	MAX	97	102	103	101	103	102	100	101	99	98	96	96	97	100	99	95	95	102	103	105	104	99	95	98	96	100	101	100	97	97	92	99.1
	MIN	54	59	67	71	73	61	57	59	65	63	60	60	60	60	62	55	54	64	65	66	66	60	58	59	59	60	62	57	59	54	53	60.7
HETCH HETCHY	MAX	78	84	89	86	91	90	88	89	88	81	83	86	88	88	93	88	83	88	92	93	91	87	85	85	86	88	86	84	85	83	81	86.7
	MIN	49	53	53	62	66	60	58	57	63	60	56	58	59	61	64	57	55	59	63	64	64	57	59	59	57	59	59	56	58	55	53	58.5
HUNTINGTON LAKE	MAX	73	79	77	80	81	80	78	77	73	70	75	75	76	82	83	78	79	82	82	83	80	80	76	76	78	75	75	76	73	71	72	77.3
	MIN	42	45	51	55	57	51	50	49	54	50	45	48	49	51	53	48	48	54	54	54	52	47	45	46	47	46	49	44	47	43	41	48.9
IDRIA	MAX	85	91	96			103	98	97	96	91			94	95	97	95	89			103	102	96	91	92	93	93	95	95	92	90	88	94.3
	MIN	52	66	73			71	71	71	70	69			68	71	72	65	63			69	71	67	64	70	69	68	70	67	66	61	62	67.4
KERN RIVER PH NO 1	MAX	100	105	101	106	108	107	105	102	100	103	100	99	102	103	104	101	95	103	107	108	106	101	100	102	102	101	103	101	100	97	95	102.2
	MIN	65	75	80	83	82	80	76	78	78	75	75	76	75	79	78	73	73	78	80	82	79	76	74	77	76	77	76	75	76	71	69	76.4
KERN RIVER PH NO 3	MAX	97	103	102	101	102	102	102	97	94	94	98	100	100	105	105	102	104	104	106	106	104	97	99	100	98	94	98	97	96	96	94	99.9
	MIN	60	69	75	72	75	76	72	76	76	68	70	68	68	68	70	65	70	65	70	71	70	65	64	71	72	71	70	69	64	62	65	69.3
KETTLEMAN CITY	MAX	92	100	106	108	109	110	104	103	102	95	98	100	102	103	105	103	95	100	105	109	110	102	99	100	102	101	100	102	101	102	96	102.1
	MIN	57	67	73	74	73	70	64	70	70	71	64	68	70	67	73	61	64	73	73	76	74	67	67	70	65	68	71	72	66	62	59	68.4
KETTLEMAN STATION	MAX																																
	MIN																																
KNIGHTS FERRY 2 SE	MAX	92	98	107	106	101	95	100	98	97	95	94	97	99	99	94	89	97	101	103	103	97	94	96	95	95	98	99	95	94	92	89	97.1
	MIN	55	60	72	70	71	55	55	57	60	59	56	62	62	61	62	51	55	60	70	72	63	57	61	58	58	63	61	58	59	55	51	60.3
LE GRAND	MAX	93	99	103	104	102	100	98	98	97	95	94	95	97	98	96	94	95	101	102	105	101	98	94	96	95	97	99	97	95	93	90	97.5
	MIN	55	59	69	75	68	62	58	61	67	63	60	62	61	64	66	57	58	65	68	71	66	60	61	62	61	61	64	61	63	63	54	62.7
LEMON COVE	MAX																																
	MIN																																
LINDSAY	MAX	99	104	99	105	107	103	102	100	95	101	98	98	100	102	100	98	98	105	105	106	102	98	99	100	99	100	101	99	98	94	94	100.3
	MIN	54	60	67	72	75	65	60	60	69	70	69	63	63	63	65	59	58	66	66	69	66	62	61	61	62	62	63	62	61	56	55	63.4
LITTLE PANOCHE DET DAM	MAX	88	95	100	103	105	107	97	99	97	93	93	93	98	98	100	97	89	95	100	105	103	98	91	95	96	95	97	97	95	94	91	96.9
	MIN	64	68	77	76	75	60	60	62	64	64	60	75	67	66	64	52	59	70	74	76	79	65	64	63	65	66	62	62	61	60	58	65.7
LODGEPOLE	MAX	70	75	79	83	81	82	78	80	77	64	76	78	79	80	85	83	78	85	85	87	87	78	77	76	78	77	71	76	75	74	74	78.3
	MIN	37	40	47	53	52	48	48	45	53	49	40	49	43	45	48	43	44	50	49	51	48	43	43	41	42	42	41	38	43	36	34	44.7
LODI	MAX	96	101	103	104	104	92	96	92	89	90	90	94	99	98	96	85	95	98	100	98	98	90	93	93	88	92	92	91	90	87	83	94.1
	MIN	59	63	68	69	61	52	54	55	53	53	52	55	56	64	56	51	55	58	65	67	59	58	58	53	54	56	55	55	54	53	50	57.1
LOS BANOS	MAX	95	100	103	105	105	101	99	97	99	93	93	96	98	100	100	91	95	100	102	105	101	94	92	94	96	99	98	97	97	93	91	97.7
	MIN	51	61	67	69	69	58	58	56	60	59	57	60	59	63	62	52	52	62	66	70	71	60	61	62	61	58	58	65	65	61	57	61.0
LOS BANOS DET RESV	MAX	88	96	101	104	107	102	97	99	97	92	92	93	97	100	101	92	90	96	101	104	106	95	93	95	94	96	98	98	99	94	90	97.0
	MIN	66	71	77	75	77	64	60	65	62	61	59	65	68	67	63	54	63	71	73	77	74	63	65	62	62	65	66	67	66	65	61	66.3
MADERA	MAX	92	99	105	108	108	110	100	103	103	99	101	98	100	100	105	99	92	99	106	107	109	104	97	100	101	99	102	104	101	98	95	101.4
	MIN	57	63	70	74	74	64	59	62	67	63	62	63	62	65	67	56	56	65	69	73	69	63	62	64	62	62	65	62	63	59	57	63.8
MANTECA	MAX	90	98	104	105	106	95	92	98	95	87	91	92	96	100	100	91	89	97	100	104	101	94	93	96	91	94	95	95	92	94	90	95.6
	MIN	60	62	70	69	65	55	55	55	56	55	54	53	53	62	59	54	55	60	64	69	65	58	60	57	57	58	59	59	58	56	53	58.9
MARICOPA	MAX	89	97	104	105	108		109	103	102	86	101	97	99	101	103	101	103	99	104	107	109	102	100	100	102	100	101	101	99	97	94	100.8
	MIN	62	75	75	81	83		71	74	74	74	69	73	74	72	74	67	69	75	79	81	78	73	77	71	72	65	75	73	72	63	66	72.9
MERCED FIRE STATION 2	MAX	101	101	105	107	105	103	103	101	97	95	96	97	99	99	100	96	98	102	105	106	104	100	97	97	100	100	101	98	96	97	93	100.0
	MIN	58	64	72	75	71	61	60	61	59	62	59	65	63	64	66	55	57	66	69	69	66	60	62	63	64	65	63	60	61	59	54	63.0

See Reference Notes Following Station Index

Station		Day of Month 1	2	3	4	5	6	7	8	9	10	11	12	13	14	15	16	17	18	19	20	21	22	23	24	25	26	27	28	29	30	31	Average
MODESTO	MAX	98	103	104	106	99	93	97	95	90	91	92	97	99	99	93	89	97	100	104	103	96	93	97	93	94	96	95	93	94	92	87	96.1
	MIN	59	62	72	69	68	56	56	58	60	57	56	60	60	65	60	56	55	62	65	69	66	60	59	59	59	60	61	60	60	55	55	60.6
NEWMAN 2 NW	MAX	96	102	102	105	103	96	96	96	95	92	92	96	98	100	99	92	96	99	101	104	100	95	96	96	94	96	96	95	95	92	90	96.9
	MIN	56	59	68	65	64	58	55	56	57	55	54	58	57	60	59	50	53	61	65	63	62	58	58	58	58	57	58	56	57	53	50	58.0
NORTH FORK RANGER STA	MAX	88	93	98	94	99	99	97	96	96	92	93	94	90	96	100	98	90	97	100	102	102	96	93	94	91	95	94	94	96	96	90	95.3
	MIN	51	57	61	64	59	63	60	60	67	60	58	59	61	59	64	58	54	53	65	65	64	58	57	68	60	60	61	56	58	53	54	59.6
ORANGE COVE	MAX	88	95	99	96	100	103	98	98	96	84	95	91	91	93	102	99	94	96	103	104	104	101	95						98	97	94	96.7
	MIN	57	60	69	72	76	66	61	61	69	68	62	63	63	64	67	58	58	68	67	68	67	63	61						63	57	58	64.1
PORTERVILLE	MAX	92	100	104	101	109	107	102	102	103	92	101	98	99	100	103	101	93	98	105	105	107	100	100	98	100	100	100	101	99	98	94	100.4
	MIN	58	63	71	75	79	70	63	65	71	71	65	66	66	69	70	60	62	68	72	72	70	65	65	63	66	65	68	65	65	60	58	66.6
POSEY 3 E	MAX																																
	MIN																																
SALT SPRINGS PWR HOUSE	MAX	83	88	92	94	93	91	89	89	88	84	87	89	90	94	93	88	88	92	95	95	92	87	87	87	89	88	88	85	85	83	84	88.9
	MIN	56	62	67	65	68	66	67	66	68	60	61	64	62	69	67	60	61	61	72	73	62	56	58	63	63	66	65	60	60	55	55	63.2
SAN LUIS DAM	MAX	87	94	100	103	106	105	94	97	95	99	85	90	95	98	94	87	89	95	100	103	101	90	86	86	88	95	94	93	91	90	88	94.1
	MIN	58	70	77	79	77	56	61	61	59	63	60	60	70	70	61	58	60	68	75	79	72	60	59	58	66	63	69	64	68	65	57	65.3
SONORA RS	MAX	90	97	101	105	105	105	99	100	99	92	94	97	99	100	102	98	93	98	103	107	104	98	94	95	96	99	100	98	95	94	92	98.4
	MIN	53	56	62	66	67	56	53	56	63	61	59	60	60	62	64	54	53	61	66	65	63	56	59	60	58	59	60	56	58	54	51	59.1
SO ENTRANCE YOSEMITE	MAX	76	82	87	85	89	89	85	87	89	78	82	83	93	88	92	87	82	86	91	93	90	86	82	83	86	87	84	84	84	80	82	85.5
	MIN	44	49	50	56	61	55	54	53	56	54	50	52	53	54	58	54	49	52	53	57	59	53	55	52	51	52	54	51	51	48	45	52.7
STOCKTON WBAP	MAX	98	103	106	107	98	92	98	95	86	90	92	97	101	100	91	88	98	101	104	102	95	93	95	91	95	96	94	94	94	90	85	95.8
	MIN	64	67	74	71	61	57	57	59	58	57	56	60	60	66	60	54	59	64	66	72	66	59	61	59	60	61	61	62	63	58	55	61.5
STOCKTON FIRE STA NO 4	MAX	91	98	102	105	106	94	90	97	92	84	88	90	95	100	96	87	86	98	98	103	98	93	92	93	89	92	94	92	93	92	88	94.1
	MIN	58	62	69	69	60	54	51	53	53	58	58	56	55	62	56	51	55	56	59	66	58	53	54	54	53	55	56	53	54	51	46	56.4
TEHACHAPI	MAX	90	96	92	97	98	94	94	93	81	89	92	90	92	98	95	85	94	95	97	100	91	89	91	96	93	90	92	91	90	88		92.4
	MIN	47	49	61	67	67	65	58	65	62	62	55	56	61	55	55	61	54	59	65	68	69	61	55	54	56	61	57	56	58	51		59.0
TEJON RANCHO	MAX	95	103	101	104	106	102	101	100	97	97	95	97	99	101	99	96	94	102	104	106	102	98	97	97	98	99	100	97	95	92	92	98.9
	MIN	65	73	80	82	82	76	77	69	67	72	67	70	71	74	68	68	69	74	76	80	72	72	70	65	70	73	67	70	70	60	60	71.3
THREE RVRS EDISON PH 2	MAX	98	101	106	102	106	108	102	102	101	97	102	99	100	100	104	100	100	104	106	106	108	105	98	100	100	100	100	102	99	98	94	101.5
	MIN	58	60	69	66	74	65	66	61	74	72	64	66	66	68	64	64	62	67	70	73	85	66	65	65	66	66	64	64	63	59	58	66.1
TIGER CREEK PH	MAX	90	96	99	100	100	98	95	95	95	89	92	94	95	98	98	93	94	98	101	100	100	92	92	93	94	94	93	90	90	89	88	94.7
	MIN	51	54	60	63	62	57	58	58	60	59	59	60	59	58	62	54	53	60	64	66	60	55	60	60	58	59	59	58	57	54	52	58.4
TRACY CARBONA	MAX	90	98	103	106	107	103	93	98	96	88	91	93	98	100	100	94	90	99	100	103	104	100	95	98	95	97	98	96	96	95	91	97.3
	MIN	59	63	67	72	66	54	54	54	54	54	52	54	55	54	59	52	52	54	63	64	64	57	56	56	57	56	58	58	57	54	51	57.4
TRACY PUMPING PLANT	MAX	96	100	104	105	93	98	97	94	89	88	93	97	101	96	96	85	96	98	103	98	90	93	94	91	95	95	95	91	91	88	81	94.5
	MIN	62	63	73	73	63	55	55	58	58	56	57	59	57	67	60	58	59	59	61	70	62	58	63	57	57	62	56	59	61	57	55	60.3
VISALIA	MAX	90	98	102	99	103	105	101	101	100	84	99	96	96	98	99	98	91	96	102	103	105	100	96	97	98	97	98	99	92	95	92	97.7
	MIN	60	62	68	72	76	67	63	64	67	71	64	63	64	65	68	61	61	64	69	70	71	67	63	66	64	65	67	65	65	60	59	65.5
WASCO	MAX		99	104	104	108	110	104	103	104	83	101	99	100	102	104	102	99	98	105	108	110	102	102	100	102	101	101	102	100	99	97	101.8
	MIN	61	67	71	75	77	72	68	67	72	71	66	67	66	69	68	64	64	70	72	74	72	67	66	67	68	67	63	66	66	61	59	67.8
YOSEMITE PARK HEADQTRS	MAX																																
	MIN																																
* * *																																	
SOUTH COAST DRAINAGE 06																																	
ALPINE	MAX	94	107	105	105	97	94	92	92	91	90	91	90	92	91	92	95	94	96	96	92	92	93	92	86	89	93	94	92	95	97	103	94.3
	MIN	60	71	69	74	73	69	67	64	61	58	56	52	56	68	59	57	62	60	61	68	69	63	58	56	56	57	51	58	59	62	61	61.8
AVALON PLEASURE PIER	MAX	62	76	72	75	72	80	78	74	74	70	69	68	70	68	65	78	69	76	76	76	65	72	73	70	68	66	69	70	68	68	76	71.4
	MIN	53	58	58	62	61	61	62	61	59	58	55	56	55	52	56	58	55	58	59	59	58	58	57	57	57	52	51	55	54	53	50	56.7
BARRETT DAM	MAX	89	98	100	101	102	101	98	95	93	93	94	95	92	94	93	95	96	95	98	99	95	94	95	93	89	91	96	97	95	95	95	95.4
	MIN	53	57	65	64	65	64	63	63	60	59	56	56	53	57	60	61	64	63	63	66	70	63	57	58	56	55	55	59	62	60	54	60.0
BEAUMONT PUMPING PLANT	MAX	99	98	101	98	102	103	96	94	95	97	95	90	91	98	97	98	100	102	100	99	96	98	93	94	94	93	93	90	96	93	94	96.4
	MIN	60	60	65	65	75	67	65	64	64	63	58	59	59	57	65	66	66	66	66	66	68	68	58	59	58	60	61	60	62	60	60	63.0
BIG BEAR LAKE	MAX	78	81	80	82	82	88	80	76	75	76	78	81	85	86	85	85	85	85	86	86	81	79	82	80	78	76	78	80	80	80	83	81.2
	MIN	40	46	51	51	51	52	52	53	51	52	46	47	45	56	53	55	55	53	54	55	55	53	46	52	50	48	43	53	53	52	40	50.4
BONITA	MAX																																
	MIN																																
BURBANK VALLEY PMP PLT	MAX	93	103	99	104	103	94	92	89	91	84	87	85	90	90	90	93	93	95	97	94	91	90	88	87	86	91	92	91	95	95		92.4
	MIN	58	60	64	67	70	65	63	62	65	60	57	57	56	59	58	59	63	65	67	65	65	62	58	56	58	56	56	57	61	57		60.9
CACHUMA DAM	MAX	95	96	106	102	104	97	92	92	92	87	87	87	87	91	87	85	89	92	98	99	97	95	87	87	87	86	90	95	91	94	90	92.4
	MIN	55	59	64	56	54	51	48	49	51	50	50	51	51	51	50	50	47	50	59	61	53	49	49	49	51	48	46	49	49	46	49	51.5
CAMPO	MAX	96	97	100	100	101	95	93	93	94	90	93	93	97	97	100	100	101	96	100	96	92	93	94	94	92	97	100	96	94	95	95	95.9
	MIN	50	57	60	59	60	58	57	58	53	54	52	50	48	60	57	59	62	62	59	62	68	59	51	55	53	52	50	57	59	55	47	56.2
CANOGA PARK PIERCE COL	MAX	96	107	102	105	102	96	95	95	98	92	92	91	94	94	97	100	98	98	100	98	93	93	91	90	92	95	98	94	97	98	98	96.4
	MIN	55	57	61	64	65	63	61	61	66	60	56	55	56	57	54	55	59	63	65	63	64	60	55	56	58	54	55	57	59	57	52	58.8
CHULA VISTA	MAX	64	67	74	76	77	73	70	70	70	70	69	70	68	69	68	69	68	70	71	71	73	76	71	70	69	70	70	70	71	74	76	70.8
	MIN	57	60	64	63	64	63	63	64	64	64	64	64	61	63	63	62	62	61	63	66	67	65	64	64	63	64	64	64	65	63	60	63.2
CLAREMONT POMONA COL	MAX	91	90	101	95	101	95	92	90	88	89	84	86	85	89	87	88	92	92	93	94	93	89	89	87	86	86	89	90	80	90	91	90.1
	MIN	57	62	65	69	71	65	62	61	63	58	57	56	55	55	58	58	63	64	64	64	63	62	56	56	56	56	56	57	60	61	60	60.3
CORONA	MAX	91	107	100	106	101	95	92	92	93	89	88	88	91	90	92	94	93	96	97	98	94	91	91	88	87	91	95	92	94	97	102	94.0
	MIN	53	60	66	66	66	65	62	62	64	61	61	59	55	60	58	59	64	64	65	64	63	63	56	58	60	57	55	58	60	60	57	60.7
CULVER CITY	MAX	75	84	87	87	85	84	80	76	76	75	73	74	75	76	75	78	80	85	80	83	83	80	79	76	73	77	75	74	80	85	89	79.3
	MIN	60	60	62	65	65	64	62	62	61	60	59	60	59	61	60	60	68	65	65	63	63	61	59	62	61	62	57	60	58	60	58	61.4
CUYAMA	MAX	85	95	99	100	104	104	100	103	103	85	96	95	95	97	100	97	90	94	105	104	106	102	95	97	99	98	99	98	96	97	91	97.7
	MIN	51	54	59	59	61	60	58	57	58	60	55	57	56	56	53	53	51	60	63	63	59	53	51	52	55	56	55	55	53	46	49	55.7
CUYAMACA	MAX	81	85	84	89	90	89	86	86	87	85	82	82	83	90	92	94	94	93	89	92	89	83	83	91	87	88	88	89	87	85	84	87.3
	MIN	46	53	59	59	57	58	59	58	52	55	51	54	56	61	59	60	61	59	63	68	68	60	60	56	55	54	59	59	61	62	63	58.2

See Reference Notes Following Station Index

Station		Day of Month 1	2	3	4	5	6	7	8	9	10	11	12	13	14	15	16	17	18	19	20	21	22	23	24	25	26	27	28	29	30	31	Average
[illegible]	MAX	96	97	[illegible]	103	105	[illegible]	96	94	95	95	92	93	92	[illegible]	96	98	101	103	99	102	98	96	90	91	92	92	95	96	94	95	96	96.7
	MIN	57	57	[illegible]	66	67	64	[illegible]	62	[illegible]	59	55	57	57	58	56	57	58	65	65	64	65	60	55	54	54	55	55	56	57	57	57	58.8
[illegible]	MAX	87	96	105	[illegible]	108	96	95	94	91	91	88	92	90	93	92	93	95	93	97	97	98	95	92	92	89	90	92	95	93	97	98	94.4
	MIN	51	52	64	64	64	61	60	60	58	60	59	56	54	56	57	58	60	60	61	62	65	62	55	57	54	55	55	56	61	59	56	58.4
[illegible]	MAX	[illegible]	[illegible]	107	109	106	102	101	100	98	96	96	96	100	100	100	105	105	102	103	103	99			98	97		100	100	100	99	102	101.1
	MIN	58	69		66	74	67	65	64	62	62	60	[illegible]	64	61	62	69	74	69	72	73	65			58	59		66	61	65	62	65	64.9
[illegible]	MAX	91	92	97	102	96	90	90	87	88	82	84	85	86	84	85	87	88	93	93	94	88	89	87	85	85	88	88	88	90	90	94	89.2
	MIN	53	57	62	63	63	60	61	60	61	62	63	60	62	60	59	59	61	62	62	63	65	62	58	60	57	58	61	59	59	58	54	60.1
[illegible]	MAX	97	105	100	107	106	99	95	93	96	91	92	90	96	[illegible]	95	99	99	96	100	99	94	95	94	93	92	95	97	96	96	97	97	96.6
	MIN	63	69	72	75	78	72	68	[illegible]	68	64	60	62	63	65	63	65	69	70	71	71	69	70	63	61	61	62	62	61	68	68	66	66.6
GILLESPIE FIELD	MAX	90	97	97	102	89	86	90	86	85	82	87	86	87	85	86	88	84	92	93	91	93	86	85	83	84	89	88	87	91	92	98	89.0
	MIN	55	[illegible]	64	65	67	63	63	63	[illegible]	66	63	61	[illegible]	62	62	63	64	63	65	66	70	67	60	66	61	61	62	62	65	62	58	63.0
[illegible]	MAX	95	95	99	99	[illegible]	[illegible]	95	95	95	93	90	92	90	100	100	99	104	105	97	100	100	86	92	95	95	92	95	100	98	95	91	96.5
	MIN	50	56	61	[illegible]	60	[illegible]	59	59	56	58	55	55	51	59	58	60	68	62	61	62	69	56	53		55	56	52	58	58	58	49	57.8
[illegible]	MAX	85	89	[illegible]	90	90	[illegible]	87	[illegible]	80	84	84	84	90	91	94	93	91	91	92	90	87	81	87	84	79	76	83	87	86	85	88	87.0
	MIN	[illegible]	48	49	54	[illegible]	56	[illegible]	[illegible]	50	44	47	46	44	46	54	54	70	59	59	61	[illegible]	52	52	56	56	54	50	56	56	51	45	52.4
JULIAN KYNOLA	MAX	92	92	98	101	98	93	91	91	90	87	[illegible]	89	94	94											90	93	95	92	91	93	95	
	MIN	54	52	62	62	65	61	59	58	57	57	55	52	53	61											54	57	54	55	59	55	48	
[illegible]	MAX	70	75	85	84	79	75	71	75		74	72	72	72	72	71	72	74	74	76	76	76	75	74	73	72	72	72	73	76	77	77	74.5
	MIN	52	56	61	61	61	53	53	54		65	[illegible]	[illegible]	59	53	52	57	60	61	61	57	55	56	63	52	64	55	54	63	58	59	52	57.6
LA MESA	MAX	85	93	96	97	86	89	85	82	82	79	82	80	83	81	83	84	82	87	87	87	93	86	83	79	82	85	84	85	90	90	96	85.9
	MIN	56	61	64	67	65	62	61	67	61	64	62	61	58	60	60	62	61	61	62	64	66	64	59	63	59	60	59	61	62	62	59	61.6
[illegible]	MAX	[illegible]	87	90	[illegible]	71	66	[illegible]	[illegible]	[illegible]	67	68	67	67	66	67	67	[illegible]	68	[illegible]	70	70	67	66	69	68	66	69	70	69	69	65	69.3
	MIN	48	49	55	[illegible]	[illegible]	51	50	50	52	53	54	53	51	52	53	52	50	50	51	51	51	52	53	53	53	52	50	51	49	51	52	51.5
LONG BEACH [illegible]	MAX	76	[illegible]	87	95	89	80	79	82	82	80	79	80	82	82	81	82	82	81	81	84	85	82	81	81	80	84	82	83	87	88	88	83.5
	MIN	61	59	63	61	61	[illegible]	61	62	62	62	60	59	58	60	58	59	60	62	63	62	62	62	58	60	62	58	57	59	59	60	56	60.3
LONG BEACH WB AP	MAX	81	97	91	98	82	77	79	84	85	81	81	81	83	83	84	83	78	83	92	87	86	81	82	80	82	82	83	83	90	90	91	84.5
	MIN	63	62	64	67	66	66	64	65	63	63	61	60	60	62	61	62	64	66	66	65	65	65	61	63	61	60	59	63	63	63	59	63.0
LOS ANGELES WB AIRPORT	MAX	73	78	85	81	79	78	76	76	72	70	69	71	73	73	72	74	76	81	76	78	75	77	72	73	71	70	72	72	73	72	78	74.6
	MIN	63	61	66	66	66	66	64	63	63	62	61	61	61	62	60	62	65	68	66	65	64	64	61	62	61	60	60	60	60	60	61	62.7
LOS ANGELES CIVIC CTR	MAX	84	95	96	96	[illegible]	[illegible]	87	83	82	78	76	78	81	82	81	86	87	92	90	91	86	86	80	82	78	80	83	81	86	86	89	85.3
	MIN	65	67	69	72	69	68	67	66	65	62	62	61	61	64	63	65	68	69	70	68	68	67	63	62	62	60	60	64	65	66	65	65.3
MT BALDY NOTCH	MAX																																
	MIN																																
MOUNT WILSON FC 338 B	MAX	79	84	85	88	88	83	82	82	78	78	77	79	82	86	87	88	88	88	86	86	83	78	79	77	82	81	82	81	76	78	81	82.3
	MIN	61	64	68	70	[illegible]	68	67	66	59	60	60	64	64	67	69	70	74	74	71	72	68	62	60	62	64	63	62	64	60	57	57	65.1
NEWPORT BEACH HARBOR	MAX	69	74	76	76	75	73	73	74	73	70	70	70	69	70	69	72	73	73	74	74	79	74	72	70	69	68	69	70	72	71	72	72.1
	MIN	58	56	62	64	64	61	62	59	64	64	62	61	60	60	59	57	64	64	66	64	62	64	63	58	64	59	60	62	57	60	56	61.2
OCEANSIDE	MAX	73	75	81	81	80	75	74	75	76	72	74		74	73	73	74	76	77	79	79	78	78	77	76	78	77	76	77	77	76	77	76.3
	MIN	59	60	62	63	66	64	63	63	64	63	63		62	63	62	63	63	63	63	62	65	66	62	65	63	58	62	63	61	60	56	62.4
OJAI	MAX	93	103	97	101	99	94	87	90	85	85	84	82	88	88	90	91	93	93	93	91	89	87	85	81	81	87	91	87	90	92	93	90.0
	MIN	54	56	63	69	65	62	58	59	63	56	54	52	53	53	52	55	57	52	56	62	60	58	54	54	55	53	53	52	50	53	54	56.4
[illegible]	MAX	77	76	80	85	78	79	78	75	70	67	72	69	70	71	72	72	76	79	80	79	78	76	77	73	75	70	70	73	76	74	74	74.9
	MIN	54	53	59	57	58	57	56	57	57	56	56	55	55	56	55	53	55	58	58	59	58	57	58	55	58	55	56	53	56	52	50	55.9
PALOMAR MT OBSERVATORY	MAX	92	88	92	96	96	93	92	92	87	88	86	84	98	99	99	98	97	96	92	92	91	91		87	87	86	90	97	92	88	95	92.0
	MIN	52	61	65	68	67	66	65	62	60	58	59	63	58	67	67	67	67	68	67	69	67	59		61	62	59	61	62	62	59	62	63.0
PASADENA	MAX	90	100	98	101	99	95	90	89	89	84	84	84	89	88	88	92	92	94	95	94	90	90	88	86	86	89	89	89	93	92	93	91.0
	MIN	57	63	64	70	72	54	62	61	64	59	57	56	56	59	58	59	63	64	66	64	64	61	58	57	57	56	56	58	61	61	59	60.8
PERRIS	MAX																																
	MIN																																
POMONA CAL POLY	MAX	90	87	100	95		95	92	90	87	90	84	87	84	89	87	87	91	91	94	94	94	90	89	88	86	86	90	91	88	88	92	89.9
	MIN	54	59	62	70	68	61	60	61	64	60	58	55	55	57	57	55	60	61	62	62	61	62	56	56	58	54	52	56	58	63	55	59.1
RAMONA SPAULDING	MAX	96	100	102	106	101	96	95	94	92	89	91	90	94	92	94	95	96	95	98	100	89	94	92	90	91	95	97	94	95	96	101	95.2
	MIN	47	48	63	64	64	[illegible]	58	58	55	56	56	51	46	55	53	54	61	58	60	61	68	56	49	55	49	51	47	55	59	56	49	55.5
REDLANDS	MAX	99	102	103	108	106	100	98	98	97	91	94	95	98	97	97	100	103	100	102	98	97	97	96	94	93	97	99	96	96	97	97	98.2
	MIN	56	61	69	67	[illegible]	67	63	65	64	60	58	59	57	61	61	60	66	65	64	65	66	64	56	58	57	58	56	58	60	59	55	61.5
RIVERSIDE FIRE STA #3	MAX	96	105	100	105	101	98	96	95	95	89	92	91	95	93	94	98	98	96	99	98	95	95	94	91	91	93	97	94	95	96	97	95.9
	MIN	59	62	66	67	69	66	60	65	65	60	59	58	58	61	61	61	65	65	65	65	65	64	59	58	59	58	57	59	62	61	56	61.8
RIVERSIDE EXP STA	MAX	98	97	103	99	105	101	96	95	94	93	87	90	89	95	92	93	97	98	95	99	98	94	95	93	91	89	95	96	94	95	95	95.2
	MIN	55	57	63	63	66	61	59	60	62	57	54	53	51	58	57	56	62	62	61	62	63	60	52	53	53	53	51	55	56	55	50	57.4
SAN BERNARDINO CO HOSP	MAX	[illegible]	107	104	108	106	102	99	99	99	93	94	92	99	97	99	103	105	99	103	101	97	98	98	96	94	98	100	97	97	98	99	99.4
	MIN	58	62	70	68	71	67	65	66	66	62	60	60	58	62	62	61	66	67	65	67	66	65	57	59	59	59	57	60	61	61	56	62.7
SANDBERG WB	MAX	89	93	94	96	95	90	87	89	82	83	85	87	89	90	91	84	95	92	94	92	85	83	80	84	86	88	86	87	83	86	81	87.9
	MIN	60	65	70	72	72	71	66	65	59	65	63	66	66	69	67	63	67	73	73	69	68	62	60	63	63	66	67	63	61	58	57	65.5
SAN DIEGO WB AIRPORT	MAX	73	77	85	84	73	72	76	74	73	73	73	72	73	72	72	74	72	76	78	78	81	73	73	73	74	74	74	75	77	79	80	75.3
	MIN	62	63	66	69	67	65	65	65	66	65	65	64	63	65	64	64	64	64	68	68	69	66	66	65	64	66	65	66	67	67	65	65.4
SAN FERNANDO	MAX	96	108	104	10[illegible]	[illegible]	[illegible]	99	97	95	98	99	93	93	93	94	98	97	96	98	99	96	98	90	90	90	90	100	92	95	96	96	96.6
	MIN	55	48	50	[illegible]	52	52	62	[illegible]	49	43	40	55	58	57	56	58	60	65	66	64	64	61	56	57	57	58	55	57	59	59	55	56.0
SAN GABRIEL FIRE DEPT	MAX	87	100	97	101	100	91	89	88	87	82	82	82	87	87	87	90	90	91	94	91	90	89	86	86	84	87	89	88	92	92	93	89.7
	MIN	58	61	64	65	67	64	62	64	65	61	58	57	57	59	58	59	63	65	69	65	65	63	57	59	60	56	56	59	69	59	51	61.1
SAN JACINTO	MAX	[illegible]	104	105	108	106	102	101	102	[illegible]	97	98	96	105	103	104	106	109	102	105	104	97	99	100	99	100	100	103	102	101	100	103	102.1
	MIN	52	57	67	64	69	64	60	60	63	58	56	56	52	59	59	58	64	62	62	63	65	60	59	53	56	57	53	58	60	58	50	59.2
SAN NICOLAS ISLAND	MAX																																
	MIN																																
SANTA ANA FIRE STATION	MAX	78	93	88	95	[illegible]	83	78	[illegible]	[illegible]	80	79		79	79	79	81	80	83	84	86	84	83	80	77	78	79	82	82	86	88	87	82.9
	MIN	60	59	64	65	64	64	62	67	66	65	62		61	61	59	60	64	64	65	64	64	64	63	62	63	60	58	62	62	63	59	62.5
SANTA BARBARA	MAX	74	68	80	86	71	72	76	[illegible]	75	67	71	68	69	70	75	69	70	74	75	82	69	74	78	73	71	69	73	67	71	75	72	72.8
	MIN	57	56	56	56	58	58	56	[illegible]	56	56	56	56	56	56	56	56	58	56	57	57	57	58	56	56	56	55	55	55	57	53	54	56.2

See Reference Notes Following Station Index

Station		Day of Month 1	2	3	4	5	6	7	8	9	10	11	12	13	14	15	16	17	18	19	20	21	22	23	24	25	26	27	28	29	30	31	Average
SANTA BARBARA FAA AP	MAX	69	78	80	76	75	76	73	69	66	68	67	68	70	70	71	72	74	74	75	70	72	72	70	69	67	67	67	70	68	71	77	71.3
	MIN	54	55	59	58	59	58	56	56	56	56	56	54	56	53	55	54	55	55	58	58	58	55	52	57	57	54	55	53	56	52	50	55.5
SANTA MARIA WB AIRPORT	MAX	85	86	87	74	70	70	69	69	70	70	69	68	68	69	67	70	70	74	78	75	70	71	69	69	69	68	70	72	74	73	68	72.0
	MIN	53	53	57	54	53	52	52	51	54	54	51	53	51	53	54	50	48	52	52	52	53	52	53	53	53	52	50	51	50	53	53	52.3
SANTA MONICA PIER	MAX																																
	MIN																																
SANTA PAULA	MAX	83	92		89	87	83	79	76	73	75	78	74	76	77	78	81	83	85	84	84	79	78	74	77	71	77	79	79	81	84	83	80.0
	MIN	50	50	58	57	57	57	55	60	56	55	57	53	54	52	52	51	53	52	58	58	58	54	50	52	56	53	51	55	53	57	48	54.3
TORRANCE	MAX	81	86	90	85	83	83	82	79	76	74	75	73	73	76	74	80	82	85	9	81	80	79	76	76	73	73	73	75	75	77	80	78.5
	MIN	60	58	63	65	63	63	62		62	62	61	58	59	58	58	58	62	64	64	63	63	61	58	60	62	58	58	60	68	58	56	60.8
TUJUNGA	MAX	98	102	100	103	98	95	92	91	92	90	90	88	92	92	95	96	97	95	96	94	90	89	90	88	89	94	95	90	93	94	93	93.6
	MIN	59	63	64	69	71	65	64	61	65	59	56	57	57	60	57	60	65	65	66	65	64	60	55	54	54	56	57	57	61	63	59	60.9
TUSTIN IRVINE RANCH	MAX	79	98	91	97	96	85	80	81	82	80	81	80	80	80	79	80	84	85	87	89	86	83	80	80	80	81	84	83	87	89	88	84.4
	MIN	56	55	60	61	61	61	58	63	65	64	63	58	57	58	56	56	60	62	62	61	61	61	59	60	62	55	55	60	59	59	53	59.4
TWITCHELL DAM	MAX	93	94	93			79	77	75	74	76	74	73	75	75	72	80	83								74	75	80	81	82	81	74	79.1
	MIN	58	58	59			48	49	50	49	50	50	51	52	51	53	50	49								49	49	48	46	48	43	48	50.4
U C L A	MAX	77	90	92	90	89	86	80	77	78	76	73	72	77	77	78	81	82	90	85	85	83	82	78	77	73	74	77	77	83	82	86	80.9
	MIN	58	60	65	67	65	63	62	60	61	59	57	57	58	58	56	58	62	64	65	62	62	60	55	58	57	55	54	57	59	57	62	59.8
UPLAND 3 N	MAX	94	104	98	103	100	95	93	92	93	87	88	88	93	90	91	95	96	96	95	97	90	91	89	88	87	92	94	90	92	92	95	93.2
	MIN	55	62	67	68	73	63	61	62	63	54	55	56	55	58	59	57	64	63	64	63	62	61	53	52	54	54	54	55	59	60	59	59.5
VISTA 2 NNE	MAX																																
	MIN																																
WARNER SPRINGS	MAX	95	96	98	100	101	96	94	95	93	91	90	90	94	98	102	102	103	100	100	97	94	91	94	95	93	95	98	97	98	94	95	96.1
	MIN	49	47	60	64	61	60	58	57	55	55	54	55	47	57	58	59	64	63	60	58	68	59	52	54	54	54	52	58	58	54	47	56.5
YORBA LINDA	MAX	85	101	95	102	102	89	86	86	86	84	85	84	85	85	85	88	90	90	91	93	88	88	86	88	86	85	89	88	93	99	94	89.5
	MIN	56	58	62	63	64	61	59	65	65	62	61	55	58	58	57	62	60	60	60	61	62	62	62	60	62	60	54	59	59	59	55	60.0
* * *																																	
SOUTHEAST DESERT BASINS 07																																	
BAKER 9 NNW	MAX	112	107	115	112	115	115	112	105	102	107	108	109	112	117	116	116	116	117	117	110	105	110	109	108	106	108	109	108	108	107	108	110.5
	MIN	75	72	80	82	86	85	86	79	73	75	77	75	80	82	82	84	86	83	88	86	83	72	76	74	75	77	76	77	79	69	70	78.8
BARSTOW	MAX	99	103	104	104	107	106	105	98	91	98	101	103	105	108	108	108	109	108	111	110	104	101	101	101	99	100	101	99	98	100	99	102.9
	MIN	60	64	72	74	75	74	68	75	69	65	66	67	65	67	69	70	70	76	76	77	75	71	63	63	65	67	64	64	70	68	61	68.7
BEAUMONT 1 E	MAX	98	97	100	103	103	99	97	97	95	93	92	93	99	99	98	101	104	100	101	98	95	96	96	95	94	96	98	97	95	95	96	97.4
	MIN	59	62	70	99	70	67	64	64	64	62	60	61	57	65	63	64	69	68	68	66	64	65	57	59	59	63	61	62	63	62	55	64.3
BISHOP WB AIRPORT	MAX	96	98	100	101	98	98	99	97	77	88	95	98	101	102	103	104	105	103	105	103	101	99	99	98	96	93	91	96	96	94	97	97.8
	MIN	49	53	59	64	64	59	58	57	62	60	54	55	55	60	63	58	62	63	65	65	68	58	57	54	54	58	56	50	53	49	49	57.8
BLYTHE	MAX	106	107	114	113	112	113	110	105	108	109	111	113	115	112	111	111	113	111	111	109	104	108	111	108	109	108	110	107	109	112	112	110.1
	MIN	71	74	84	86	80	84	81	78	73	78	75	74	73	82	80	85	85	85	82	83	81	80	77	80	80	79	76	76	82	80	73	79.3
BLYTHE FAA AIRPORT	MAX	106	109	113	112	114	114	107	100	108	110	111	114	115	113	112	111	113	111	113	98	103	109	112	110	110	108	111	109	109	111	115	110.0
	MIN	78	79	90	90	87	89	86	82	79	84	80	79	80	87	86	91	87	89	85	87	84	86	87	86	83	85	80	82	85	86	84	84.6
BORREGO DESERT PARK	MAX	102	101	104	112	111	111	112	108	108	104	106	109	111	114	112	113	107	110	110	107	105	97	108	110	106	106	107	108	107	106	110	107.8
	MIN	70	71	77	82	80	80	80	79	70	70	71	74	70	81	82	82	79	79	80	79	76	74	74	76	78	77	73	80	80	73	84	76.8
BRAWLEY 2 SW	MAX	102	103	104	110	110	110	111	106	105	106	108	109	110	112	111	112	108	110	107	109	100	100	106	108	107	107	106	108	106	106	110	107.3
	MIN	68	68	79	82	80	78	78	77	72	75	76	72	75	77	78	79	80	81	79	80	81	78	72	78	76	74	68	76	79	79	73	76.4
CANTIL	MAX	102	106	109	109	110	108	108	103	90	97	102	106	106	110	110	107	110	112	112	114	106	101	103	105	105	103	103	104	101	102	102	105.4
	MIN	58	63	75	83	82	76	70	80	70	68	65	69	73	69	70	80	65	76	78	76	84	78	64	68	67	72	74	67	69	67	73	71.9
DAGGETT FAA AIRPORT	MAX	102	105	110	107	108	110	107	102	93	101	104	108	109	112	112	111	111	110	112	110	106	106	105	102	100	103	104	104	101	103	103	105.8
	MIN	69	73	82	83	84	80	80	82	74	74	75	76	76	77	79	78	78	85	81	82	86	81	72	75	74	74	75	75	78	75	71	77.5
DEATH VALLEY	MAX	113	117	120	120	120	119	119	112	106	104	113	118	119	120	121	121	122	124	124	123	119	117	117	115	115	114	113	113	113	114	114	116.7
	MIN	74	83	83	93	103	95	92	93	87	82	82	85	89	87	93	98	97	100	97	98	100	94	82	90	88	87	86	88	93	90	86	90.2
DEEP SPRINGS COLLEGE	MAX	90	94	98	97	93	94	90	91	75	78	88	93	94	97	98	99	98	99	98	96	92	93	91	91	90	87	85	90		89	92	92.0
	MIN	50	54	59	70	73	59	62	57	60	59	55	57	59	62	66	65	65	66	67	66	67	66	61			57	59	52		53	52	60.6
EAGLE MOUNTAIN	MAX	100	105	107	112	109	110	111	110	98	114	97	98	109	111	113	113	111	112	109	111	101	101	105	110	109	107	105	109	107	106	110	107.4
	MIN	79	81	86	90	90	89	89	86	77	80	85	85	83	89	89	91	90	91	89	89	84	83	84	85	83	83	82	83	86	84	86	85.5
EL CENTRO 2 SSW	MAX	105	106	112	111	113	113	107	106	107	110	109	113	113	113	111	113	111	110	107	100	109	111	109	106	107	110	107	107	107	112	112	109.3
	MIN	70	71	78	80	77	78	76	78	71	75	73	70	74	78	78	79	81	80	82	81	79	74	79	77	78	71	78	78	79	80	72	76.6
FAIRMONT	MAX	90	83	100	99	104	100	95	92	93	91	90	92	93	97	97	96	98	100	97	99	94	88	87	89	92	91	91	91	92	88	90	93.5
	MIN	58	65	70	80	81	74	72	70	69	68	68	69	70	70	72	72	68	75	78	77	73	69	66	68	67	69	69	69	68	65	67	70.2
GOLD ROCK RANCH	MAX	102	106	111	110	110	108	109	104	108	106	109	110	113	113	112	109	110	105	106	105	102	106	108	106	105	105	107	105	105	110	109	107.5
	MIN	75	78	83	84	87	84	85	83	77	81	80	80	82	84	86	84	84	85	84	82	81	83	83	87	84	81	78	84	82	82	80	82.4
HAIWEE	MAX	87	94	97	103	101	99	99	98	92	78	86	94	98	98	102	101	101	102	103	104	104	100	99	94	97	95	94	94	96	94	94	96.7
	MIN	58	62	67	73	76	67	69	71	63	63	62	65	66	67	71	72	73	76	73	73	77	67	64	69	67	68	64	63	67	65	61	67.7
HAYFIELD PUMPING PLANT	MAX	100	102	102	108	108	109	108	105	92	104	104	106	106	110	111	110	107	109	107	107	99	98	104	106	104	103	104	105	104	103	107	104.9
	MIN	65	73	78	78	81	82	80	81	67	73	78	75	71	78	82	81	81	82	83	83	82	78	75	84	78	79	73	77	81	79	77	77.9
IMPERIAL	MAX	104	104	110	110	111	111	106	104	106	107	109	110	112	113	111	111	109	105	109	104	101	108	110	107	105	106	109	107	106	109	110	107.9
	MIN	71	72	79	78	80	82	75	76	75	79	79	80	81	81	77	83	82	79	81	78	82	80	78	81	78	79	73	79	80	84	80	78.8
IMPERIAL FAA AP	MAX	105	105	113	112	113	114	107	108	108	110	110	113	113	114	115	110	112	109	110	104	101	109	111	110	108	109	111	109	108	112	113	109.9
	MIN	72	75	82	84	81	80	78	82	73	77	76	76	78	81	81	84	81	84	81	82	81	79	76	81	78	80	72	78	80	81	76	79.0
INDEPENDENCE	MAX																																
	MIN																																
INDIO U S DATE GARDEN	MAX	102	103	105	112	111	111	113	107	106	103	107	111	110	111	111	109	106	109	108	108	103	101	108	109	108	105	107	108	105	105	112	107.5
	MIN	63	70	75	77	77	75	77	83	70	81	82	83	84	79	83	84	77	85	77	77	81	72	74	79	79	77	72	75	73	85	77	77.5
INYOKERN	MAX																																
	MIN																																
IRON MOUNTAIN	MAX	103	105	106	111	111	112	112	109	105	105	107	108	108	113	113	115	112	113	111	113	105	105	107	109	107	105	106	107	109	108	109	108.7
	MIN	74	77	83	88	87	89	85	86	73	77	70	70	70	70	70	70	70	78	87	87	84	83	81	83	81	78	77	79	84	87	88	79.7

See Reference Notes Following Station Index

DAILY TEMPERATURES

Station		Day of Month 1	2	3	4	5	6	7	8	9	10	11	12	13	14	15	16	17	18	19	20	21	22	23	24	25	26	27	28	29	30	31	Average
LAKE ARROWHEAD	MAX	87	88	86	88	91	85	83	87	81	81	82	84	87	89	88	98	92	89	88	90	79	82	81	84	83	83	85	83	80	82	83	85.5
	MIN	50	56	60	60	61	61	59	62	56	55	56	56	55	66	66	63	67	64	64	64	64	65	60	64	60	59	55	58	60	63	52	60.0
LANCASTER	MAX	99	103	105	105	105	103	104	102	95	98	100	104	103	105	104	103	105	106	107	106	100	97	98	101	100	99	99	98	94	98	98	101.4
	MIN	54	57	69	72	67	73	71	72	66	64	69	65	64	65	64	63	64	71	74	71	75	69	61	61	60	65	63	62	71	65	60	66.0
LUCERNE VALLEY	MAX	96	105	107	108	104	103	100	98	101	100	104	104	103	108	106	105	101	95	107	102	98											
	MIN		61							68	62	62	61	62	63	69	74					74	67										
MERCED FIRE STATION	MAX	101	102	104	104	101	108	105	106	104	106	109	108	109	109	109	103	108	107	106	101	103	104	107	106	106	105	106	105	106	110	110	106.2
	MIN	63	74	79	86	80	67	79	75	72	79	80	72	74	78	77	88	82	89	70	74	83	79	71	75	76	74	68	75	78	79	69	76.3
MITCHELL CAVERNS	MAX	92	98	100	98	97	96	95		93	89	95	97	97		101	100	99	100	101	97	88	92	94	95	93	95	99	93	94	94	94	95.7
	MIN	69	68	68	69	70	80	78		65	67	70	75	74		79	85	79	80	79	79	72	71	73	72	72	74	74	68	73	74	73	73.4
MOJAVE	MAX	91	97	100	105	103	103	103	103	100	86	95	97	99	100	107	104	101	105	106	107	107	101	95	97	99	100	98	98	99	93	96	99.9
	MIN	59	67	59	81	80	81	72	75	66	63	66	63	73	66	67	75	67	74	80	84	80	75	80	69	66	72	75	74	69	69	71	71.5
MOUNTAIN PASS	MAX	91	94	95	97	93	90	94	93	86	85	89	93	96	99	97	98	96	97	96	96	94	90	93	91	85	86	88	90	89	89	93	92.4
	MIN	61	63	65	67	70	71	70	70	63	64	63	64	63	73	77	76	67	68	69	70	72	68	66	68	62	64	66	66	67	67	66	67.3
MT SAN JACINTO ASP	MAX	73	72	76	76	75	75	74	71	68	64	67	72	77	80	78	78	78	77	78	77	69	74	77	72	73	71	75	73	71	75	77	74.0
	MIN	40	43	50	48	49	47	46	47	36	41	41	45	45	53	52	53	53	54	51	53	52	48	53	50	50	45	51	55	54	39	39	47.8
NEEDLES FAA AIRPORT	MAX	108	111	114	112	112	111	110	100	107	107	108	113	115	112	117	114	115	114	115	107	104	106	111	109	108	107	108	110	107	110	111	110.1
	MIN	72	82	84	94	88	89	90	89	79	78	76	83	81	88	86	87	90	89	90	89	86	85	86	84	81	77	78	80	84	87	81	84.5
PALMDALE	MAX	98	103	100	104	102	99	98	99	97	93	96	99	100	102	103	103	106	103	105	100	95	93	95	98	98	96	96	97	92	95	98	98.9
	MIN	57	61	69	69	72	74	71	73	71	65	66	65	65	67	66	63	65	75	76	76	77	75	67	69	66	69	66	66	71	65	57	68.2
PALMDALE FAA AIRPORT	MAX	99	103	105	107	105	103	106	102	95	98	100	104	103	107	107	105	106	107	109	106	99	98	100	101	101	99	99	102	98	98	101	102.4
	MIN	54	57	69	68	69	73	71	72	66	64	67	65	64	64	64	61	63	73	76	75	75	70	62	68	63	68	64	67	69	67	58	66.6
PALM SPRINGS	MAX	105	104	114	115	111	112	111	109	105	108	111	110	113	115	116	111	111	111	110	110	100	110	110	108	106	112	111	109	107	110	110	109.8
	MIN	67	75	79	79	83	80	80	78	71	75	75	76	73	78	79	78	80	81	82	84	80	79	72	75	75	77	71	77	78	76	71	76.9
PARKER RESERVOIR	MAX	105	105	107	113	113	110	113	106	101	107	112	111	113	115	110	115	110	112	109	111	99	104	105	109	110	109	108	110	110	107	110	109.0
	MIN	78	80	85	88	90	87	90	88	80	84	86	85	84	88	90	90	92	93	89	88	85	83	85	82	85	85	85	82	86	87	85	86.0
RANDSBURG	MAX	97	102	102	104	103	103	102	94	85	93	98	101	102	106	105	103	105	106	106	107	101	97	101	100	98	97	97	97	94	97	97	100.0
	MIN	62	70	74	78	81	81	71	74	62	68	66	69	68	72	72	75	73	79	76	81	78		78	67	68	73	80	72	75	68	61	72.4
SQUIRREL INN 2	MAX	79	84	84	85	85	82	78	80	75	76	78	79	81	84	85	86	86	87	85	88	76	76	77	80	78	78	79	79	74	76	78	80.6
	MIN	60	64	67	68	68	68	66	66	56	60	61	63	62	72	72	70	73	71	69	69	66	63	61	65	65	64	63	64	64	60	63	65.3
THERMAL FAA AIRPORT	MAX	103	104	111	111	110	112	108	107	105	109	110	112	112	112	109	106	109	110	108	103	101	106	108	106	106	108	109	108	105	112	111	108.1
	MIN	63	71	78	81	78	77	81	70	73	81	81	81	83	79	85	82	81	86	82	83	84	78	74	79	78	79	73	74	78	86	81	78.7
TRONA	MAX	103	107	111	110	110	109	109	97	91	98	103	109	110	112	112	110	112	111	114	113	108	107	104	107	108	105	105	105	111	104	103	107.0
	MIN	72	78	83	85	79	79	84	70	70	73	76	77	76	81	77	77	81	83	80	82	79	71	73	74	73	78	72	75		70	68	76.5
TWENTYNINE PALMS	MAX	103	103	108	109	110	108	107	104	95	96	102	106	110	112	112	110	112	112	111	110	105	105	106	107	105	103	105	105	105	103	102	106.2
	MIN	63	68	77	78	77	73	75	68	69	68	68	72	73	76	75	76	65	77	75	72	80	70	68	70	68	64	67	72	70	72	69	71.5
VALYERMO RANGER STA	MAX																																
	MIN																																
VICTORVILLE PUMP PLANT	MAX	95	97	101	104	103	105	104	100	100	90	95	98	100	101	105	102	104	105	105	105	105	95	98	97	101	99	99	100	98	93	97	100.0
	MIN	55	59	69	70	70	68	65	72	67	62	62	63	61	64	65	65	65	68	67	70	71	72	60	61	64	63	61	63	66	61	55	64.6
WHITE MOUNTAIN 1	MAX	60	66	70	71	70	64	69	67	63	50	55	60	68	70	71	71	72	72	72	75	70	69	70	64	63	65	65	64	63	63	65	66.4
	MIN	30	33	39	44	47	41	37	37	44	39	33	35	36	37	44	43	42	47	44	45	43	36	36	35	35	35	39	35	39	30	30	38.4
WHITE MOUNTAIN 2	MAX	44	54	57	58	55	44	50	52	52	47	47	47	48	50	52	53	54	53	54	55	54	50	50	51	50	48	45	42	55	50	57	50.9
	MIN	34	44	32	42	42	38	32	37	34	31	30	26	27	18	12	24	39	44	39	45	38	27	35	37	36	35	35	34	17	15	35	32.7
WILDROSE RANGER STA	MAX	92	96	100	97	97								96	98	97	98	99	100	102	99	96	94	92	92	94	91	91	91	88	90	90	95.0
	MIN	63	67	70	70	76		72						67	68	70	70	73	73	74	75	74	66	62	64	66	67	64	64	60	56	60	67.6

EXTREMES

HIGHEST TEMPERATURE DEATH VALLEY	124	DATE	19+
LOWEST TEMPERATURE WHITE MOUNTAIN 2	12	DATE	15
GREATEST TOTAL PRECIPITATION WHITE MOUNTAIN 2	3.64		
LEAST TOTAL PRECIPITATION 388 STATIONS	.00		
GREATEST 1 DAY PRECIPITATION WHITE MOUNTAIN 2	2.00	DATE	09
GREATEST TOTAL SNOWFALL WHITE MOUNTAIN 2	2.0		
GREATEST DEPTH OF SNOW WHITE MOUNTAIN 2	2	DATE	10

See Reference Notes Following Station Index

MONTHLY AND SEASONAL HEATING DEGREE DAYS

SEASON OF 1969 - 1970 CALIFORNIA

Station	JULY	AUG	SEPT	OCT	NOV	DEC	JAN	FEB	MAR	APR	MAY	JUNE	TOTAL	NORMALS JULY-JUNE
* * *														
NORTH COAST DRAINAGE 01														
ALDERPOINT	0	4	13	235	386	521	529	398	419	432	166	60	3163	
ANGWIN PAC UNION COL	1	7	44	222	281	532	572	414	411	389	150	79	3102	
BIG BAR RANGER STATION	1	4	14	324	498	673				483	166	54		
CALLAHAN RANGER STA	13	16	75	527	714	836	812	646	661	636	231	87	5254	
CECILVILLE 5 SE	26	45	121	540	635	825	837	643	696	715	327	140	5550	
CLOVERDALE 3 SSE	0	0	14	135	273	419	478	342	322	284	94	22	2383	2482
COVELO	4	10	43	405	515			543	487	500	191	66		
CRESCENT CITY 1 N	221			272			406	340	431	515	348	247		
DUTTONS LANDING	51	29	62	155	320	476	454	335	331	343	155	106	2817	
ELK VALLEY	19	40									305	113		
EUREKA WB CITY	284	282	247	295	404	419	392	374	462	521	385	313	4378	4643
FERNDALE 2 NW	248	252	235	291	427	456	421	383	469	503	373	266	4324	
FOREST GLEN	14	26	61	483	681	773	753	614	589	604	257	118	4973	5245
FORT BRAGG	297	301	253	302	377	401	426	353	438	487	386	295	4316	
FORT BRAGG AVIATION	302	343	281	350	446	451	448	382	443	516		310		
FORT JONES RANGER STA	13	29	85	572	800	911	860	675	668	643	219	92	5567	
FORT ROSS	260	279	213	230	339	360	399	320	390	475	361	291	3917	
GRATON	26	21	55	202	357	455	483	392	360	358	142	79	2930	3224
HAPPY CAMP RANGER STA	0	9	27	377	515	690	685	513	487	482	161	49	3995	3997
HEALDSBURG	0	0	9	85	255	397	425	294	237	229	66	14	2011	2658
HILTS		48	126	568	675	852	858	679	711	682	326	130		
HOOPA	3	11	12	314	453	582	566	424	407	443	183	75	3473	
KENTFIELD	19	8	46	122	283	387	437	322	275	287	106	34	2326	3052
KLAMATH	190	207	195	285	390	491	471	368	463	533	330	239	4162	
LAKE PILLSBURY NO 2	2	6	47	368	551	648	633	506						
LAVA BEDS NAT MONUMENT	43	53	134	657	718	967	1007	744	843	798	376	193	6533	
MOUNT HEBRON RS	107	150	268	743	858	1007	992	822	911			230		
NAPA STATE HOSPITAL	6	5	25	97	280	399	404	291	261	320	110	41	2240	2778
ORICK PRAIRIE CREEK PK	237	225	209	324	428	573	500	414	522	567	360	254	4613	
ORLEANS	0	1	5	313	472	620	618	436	376	438	141	31	3451	
PETALUMA FIRE STA 2	5	10	21	122	334	417	427	339	285	354	134	50	2498	2933
POINT ARENA	222	235	192	242	313	374	412	348	412	437	314	362	3863	
POTTER VALLEY PH	0	0	14	184	359	520	526	362	355	414	108	31	2873	
RICHARDSON GROVE ST PK	1	4	19	289	490	556	555	438	410	414	174	60	3410	
SAINT HELENA	0	0	17	151	322	458	475	343	314	326	88	24	2518	2900
SAN RAFAEL	2	2	12	92	187	307	355	227	196	259	92	39	1770	
SANTA ROSA	3	4	18	123	320	408	432	306	280	317	109	48	2368	2973
SAWYERS BAR RANGER STA	3	11	53	399	567	784	775	566	549	589	244	96	4636	
SCOTIA	178	154	139	275	362	466	453	364	461	500	328	215	3895	3689
SHELTER COVE	149	73	146						315	398	247	222		
SONOMA	0	3	25	165	368	442	459	349	303	357	102	30	2603	
TRINITY DAM VISTA PT	1	5	55	476	650	825	826	644	659	598	220	99	5059	
TULELAKE	44	79	170	626	771	943	950	720	808	758	345	147	6361	
UKIAH	0	0	10	178	328	462	490	359	345	377	96	27	2672	2876
WEAVERVILLE RANGER STA	3	12	51	476	601	782	764	564	590	586	209	78	4716	4734
WEED FIRE DEPARTMENT	44	70	141	602	737	873	871	711	732	719				
WILLITS 1 NE	12	24	54	295	427	537	556	423	463	503	200	93	3587	
WILLOW CREEK 1 NW	0	7	15	296	438	560	562	403	387	414	157	55	3294	5233
YREKA	3	9	70	495	670	819	812	648	639	601	237	92	5095	
* * *														
SACRAMENTO DRAINAGE 02														
ADIN RANGER STATION	40	62	168	639	706	995	1048	750	840	841	375	193	6657	
ALTURAS RANGER STATION	23	67	183	688	771	974	1016	752	837	816	372	182	6681	6810
AUBURN	0	0	3	190	274	489			365	316	105	30		2908
BERRYESSA LAKE	0	0	3	117	283	432	461	366	320	300	73	15	2370	
BLUE CANYON WB AIRPORT	5	2	69	497	430	762	871	634	740	733	303	197	5243	5507
BOWMAN DAM	18	2	97	524	507	802	889	661	741	746	342	179	5508	5762
BRANNAN ISLAND	1	3	14	166	336	520	479	373	289	273	83	33	2570	2789
BROOKS FARNHAM RANCH	0	0	2	168	356	492	451	375	332	355	57	10	2598	
BURNEY	30	64	149	615	707	849	902	703	740	718	315	169	5961	
CANYON DAM	28	31	138	624	788	942	975	794	796	767	393	189	6465	6763
CENTERVILLE PH	0	0	4	171	375	486	479	328	325	302	60	20	2550	2720
CHESTER	44	64	155	613	747	940	999	773	781	744	391	177	6428	
CHICO EXPERIMENT STA	0	0	1	157	340	502	482	354	320	272	37	5	2470	2805
CLARKSBURG	0	0	4	174	362	578	487	370	307	293	80	20	2675	
CLEARLAKE HIGHLANDS	0	0	7	257	452	575	613	466	464	463	133	43	3473	
COLFAX	0		0	204		597		405		395		52		3297

See Reference Notes Following Station Index

MONTHLY AND SEASONAL HEATING DEGREE DAYS

Continued — SEASON OF 1969 - 1970 — CALIFORNIA

Station	JULY	AUG	SEPT	OCT	NOV	DEC	JAN	FEB	MAR	APR	MAY	JUNE	TOTAL	NORMALS JULY-JUNE
CULLOM 1 SSW	0	0	2	148	369	512	490	364	274	261	43	3	2466	2670
DAVIS 2 WSW	0	0	6	132	334	503	460	356	313	282	67	14	2467	2729
DEER CREEK POWER HOUSE	22	19	85											5677
DEER CREEK FOREBAY					371	705	793	595	647	683	251	160		
DE SABLA	0	0	29	315	425	664	693	486	531	532	171	90	3936	4091
DOBBINS 1 S												40		
DOBBINS COLGATE FOREBY	0			168										
DOWNIEVILLE RANGER STA	1	8	59	455	585		721	589	589	604	239	105		
EAST PARK RESERVOIR	0	0	7	241	371	527	556	437	411	426	100	26	3102	3236
FAIRFIELD FIRE STATION	0	0	8	119	306	461	450	338	244	260	98	24	2308	
FOLSOM DAM	0	0	0	115	234	471	458	348	289	278	73	21	2287	
GEORGETOWN RANGER STA	0	0	23	293				464		556	150	98		
GRASS VALLEY NO 2	0	0	26	339	395	621	625	464	506	511	166	88	3741	
HAT CREEK PH NO 1	9	32	107	557	642	812	846	652	679	636	242	139	5333	5313
JESS VALLEY	68	47	161	687	732	971	1038	756	896	860	441	226	6883	
LAKEPORT	0	0	13	266	464	556	575	453	430	431	102	25	3315	
LAKESHORE	0	0	5	232	322	557	588	427	445	394	111	29	3110	
LAKE SPAULDING	44	70	179	567	588	861	906	715	790	799	396	221	6136	6405
LAKE SPAULDING DAM	11	16										181		
MANZANITA LAKE	61	77	234	697	683	945	1011	828	915	878	456	265	7050	
MARKLEY COVE								408	369	358	99	21		
MARYSVILLE	0	0	0	122	300	472	444	297	245	190	30	8	2108	2511
MC CLOUD	13	30	117	535	572	803	858	645	722	692	316	155	5458	5800
MINERAL	76	70	184	637	694	896	962	777	819	828	441	234	6618	7097
MONTICELLO DAM	0	0	1	135	298	446	481							
MOUNT SHASTA WB CITY	14	14	124	555	644	830	858	658	711	668	288	153	5517	5722
NEVADA CITY	1	15	80	473	580	733	716	577	617	591	233	91	4707	4687
ORLAND	0	0	0	135	294	488	483	344	292	246	51	17	2350	2647
OROVILLE	0	0	0	110	284	452	433	325	271	231	36	9	2151	
PARADISE	0	0	7	221	265	521	548	366	383	388	115	35	2849	
PLACERVILLE	0	0	20	352	472	653	636	468	502	491	145	56	3795	4112
PLACERVILLE IFG	0	0	9	244	281	576	578	405	455	440	100	70	3158	
PLATINA	0	0	25	307	430	662	713	548	503	506	128	47	3869	
PORTOLA	55	69	182	629	745	926	929	749	777	710	407	184	6362	7191
QUINCY	10	28	78	492	678	832	800	618	607	616	257	107	5123	5912
RED BLUFF WB AIRPORT	0	0	0	129	304	477	480	346	326	263	52	6	2383	2515
REDDING FIRE STA NO 2	0	0	0	82	226	422	480	263	254	210	49	7	1993	2502
ROCKLIN	0	0	2	172	350	509	488	404	351	314	65	16	2671	3010
SACRAMENTO WB AIRPORT	0	0	1	129	323	519	478	359	304	258	56	9	2436	2773
SACRAMENTO WB CITY	0	0	0	85	258	427	405	278	220	187	40	9	1909	2587
SHASTA DAM	0	0	1	171	225	486	542	374	373	293	93	23	2581	
SIERRA CITY	7	7	77	462	515	775	807	610	645	655	284	146	4990	
SIERRAVILLE RANGER STA	48	67	163	610	759	888	931	732	791	768	396	177	6330	6983
SODA SPRINGS 1 E	167	149	279	757	813	1044	1118	892	991	956	613			
STONY GORGE RESERVOIR	0	0	0	171	329	505	534	380	345	360	59	5	2688	3029
STRAWBERRY VALLEY	9	12	79	447	491	746	773	593	638	640	252	143	4823	
TURNTABLE CREEK	0	0	0	155										
TWIN LAKES	278	236	358	804	813	1054	1149	957	1107	1117	663	463	8999	9485
VACAVILLE	0	0	3	143	345	491	458	351	285	289	61	3	2429	2722
VOLTA POWER HOUSE	0	0	4	245	292	544	608	409	446	409	102	55	3114	
WHISKEYTOWN RES	0	0	2	207	262	504	570	387	395	328	96	25	2776	
WILLIAMS	0	0	0	151	315	507	524	357	288	244	31	5	2422	
WILLOWS	0	0	0	145	302	489	486	361	310	258	51	16	2418	2668
WILLOWS USBR	0	0	0	108	294	439	437	312	266	224	34	2	2116	
WINTERS	0	0	0	109	306	487	454	328	252	208	33	8	2185	
WOODLAND 1 WNW	0	0	2	124	322	517	468	358	292	251	45	8	2387	2494
* * *														
NORTHEAST INTERIOR BASINS 03														
BOCA	116	161	278	753	832	1010	1064	827	882	842	497	246	7508	
BODIE	263	270	445	896	1018	1214	1311	1043	1134	1113	749	476	9932	
BRIDGEPORT	138	141	335	805	946	1067	1062	881	976	941	578	332	8202	
CEDARVILLE	12	9	111	636	773	953	967	750	780	745	343	156	6235	6089
CONNER MEMORIAL ST PK	105	121	258	777	815	1042	1068	878	946	894	533	299	7736	
DOYLE 5 SSE	9	7	68	583	738	916	895	673	742	701	294	144	5770	
FLEMING FISH AND GAME	9	11	84	566	814	943	934	695	704	645	254	112	5771	
FORT BIDWELL	20	38	129	600	744	935	965	703	758	714	339	144	6089	6356
MONO LAKE	33	9	92	596	761	922	971	767	801	724	347	156	6179	
SQUAW VALLEY	110	121	230	742	819	1008	1075	915	972	902	518	292	7704	
SUSANVILLE AIRPORT	8	8	78	601	795	966	974	720	745	673	281	129	5978	6029
TAHOE CITY	110	96	224	704	821	958	991	836	924	902	526	324	7416	8201
TAHOE VALLEY FAA AP	145	215	347	773	882	1042	1040	915	991	925	562	379	8216	

See Reference Notes Following Station Index

MONTHLY AND SEASONAL HEATING DEGREE DAYS

Continued — SEASON OF 1969 - 1970 — CALIFORNIA

Station	JULY	AUG	SEPT	OCT	NOV	DEC	JAN	FEB	MAR	APR	MAY	JUNE	TOTAL	NORMALS JULY-JUNE
TERMO	71	78	211	737	850	1045	1088	790	857	838	424	239	7228	
TRUCKEE RANGER STATION	139	148	247	715	841	1023	1104	882	944	908	523	312	7786	8138
WOODFORDS	19	6	42	565	694	844	912	727	787	723	279	155	5753	
* * *														
CENTRAL COAST DRAINAGE 04														
AVILA BEACH	30	49	50	69	79	217	254	180	197	197	153	149	1624	
BEN LOMOND NO 3	13	9	22	152	259	428	458	332	301	330	127	59	2490	2929
BERKELEY	126	57	71	100	178	321	336	230	229	303	168	145	2264	
BURLINGAME	47	46	10	166	285	388	369	264		277	140	119		
CARMEL VALLEY	90	119	57	140	177	354	385	301	327	430	225	170	2775	
CROCKETT	2	4	12	109	269	410	420	313	272	260	101	42	2214	
FORT ORD	214	246	166	230	269	405	411	318	365					
GILROY	1	0	15	173	319	455	443	357	317	346	102	45	2573	
HALF MOON BAY	309	316	222	279	236	336	331	325	376	401	290	310	3731	
HOLLISTER 1 SW	27	23	34	185	333	458	442	361	361		157			2463
KING CITY	0	2	13	189	276	421	400	314	304	348	97	29	2393	2591
LIVERMORE COUNTY F D	0	0	10	137	321	433	463	354	327	330	80	15	2470	2830
LOS GATOS	0	0	12	142	302	391	415	302	286	329	94	35	2308	2688
MARTINEZ FIRE STATION	0	6	16	152	334	462								
MARTINEZ WATER PLANT							429	322	261	249	76	20		
MONTEREY	194	192	123	137	169	310	353	257	281	382	240	207	2845	
MONTEREY NALF	175	201	146	182	242	325	359	281	328	423	286	243	3191	
MORRO BAY FIRE DEPT	159	179	168	148	130	302	298	240	289	376	261	244	2794	
MOUNT DIABLO N GATE	5	0	17	193	219	450	516	346	351	370	168	88	2723	
MOUNT HAMILTON	0	2	51	349	336	627	699	529	614	601	201	146	4155	4584
NACIMIENTO DAM	2	0	5	184	277	484	466	358	339	340	82	28	2565	
NEWARK	13	5	6	74	235	342	378	262	234	276	112	56	1993	
OAKLAND WB AIRPORT	85	60	49	134	287	366	385	271	264	316	173	135	2525	2870
PALO ALTO JR. MUSEUM	7	13	23	151	314	420	434	328	290	318	115	50	2463	
PASO ROBLES	12	0	19	200	350	526	446	362	324	338	91	38	2706	
PASO ROBLES FAA AP	6	0	5	212	324	551	464	378	327	351	79	24	2721	
PINNACLES NAT MONUMENT	0	0	9	166	249	457	484	352	362	357	91	29	2556	
PISMO BEACH	130	141	108	92	170	368	306	262	260	277	216	169	2499	
POINT PIEDRAS BLANCAS	217	255	203	186	159	302	313	257	321	396	317			
PORT CHICAGO NAVAL DEP	0	0	5	160	369	469	447	360	335	318	85	25	2573	
PRIEST VALLEY	2	0	20	335	450	640	600	483	519	514	170	49	3782	
REDWOOD CITY	0	2	11	137	307	390	404	290	257	297	88	37	2220	2638
RICHMOND	106	67	55	87	213	320	372	251	220	258	153	135	2237	
SAINT MARYS COLLEGE	7	5	27	244	435	520	523	422	358	404	132	96	3173	
SALINAS 2 E	101	120	72	169	209	388	397	294	311	334	167	117	2679	2912
SALINAS FAA AP	155	167	75	154	202	375	364	309	338	383	204	165	2891	
SAN ANTONIO MISSION	0	0	7	245	319	512	477	393	373	409	96	29	2860	
S F RICHMOND SUNSET	223	219	186	167	226	307	376	251	309	423	314	275	3276	
SAN FRANCISCO WB AP	86	70	54	113	261	341	384	277	260	331	168	133	2478	3012
S F FEDERAL BUILDING	221	171	132	107	166	277	334	210	222	341	237	242	2660	3001
SAN GREGORIO 2 SE	201	236	147	262	291	388	403	338	401	452	289	217	3625	
SAN JOSE	0	0	7	104	296	356	372	270	254	291	62	17	2029	2437
SAN LUIS OBISPO POLY	33	14	40	104	131	301	344	268	314	349	183	127	2208	2363
SAN MATEO	29	11	22	116	250	334	361	242	220	298	131	110	2124	
SANTA CLARA UNIVERSITY	0	1	6	88	277	340	356	257	238	269	69	15	1916	2607
SANTA CRUZ	84	112	72	138	245	405	407	304	314	359	173	117	2730	3049
UPR SAN LEANDRO FILTER	74	28	54	177	268	423	446	329	332	400	253	198	2982	
WALNUT CREEK 2 ESE	0	0	6	153	334	395	419	337	313	286	76	21	2340	
WATSONVILLE WATERWORKS	136	137	120	191	246	403	393	316	310	370	221	170	3013	
* * *														
SAN JOAQUIN DRAINAGE 05														
ANTIOCH FIBREBOARD ML	0	0	3	90	307	464	431	319	239	239	57	12	2161	2628
ANTIOCH PUMPING PL 3	0	0	7	154	343	500	483	366	254	251	50	11	2419	
ASH MOUNTAIN	0	0	2	119	246	460	475	325	357	305	63	11	2363	2541
AUBERRY 1 NW									403	376	71	22		
BAKERSFIELD WB AIRPORT	0	0	0	45	207	426	337	239	195	158	15	0	1622	2122
BALCH POWER HOUSE	0	0	0	147	317	554	542	315	364	319	55	10	2623	
BLACKWELLS CORNER 2WNW	0	0	0	131	318	509	443	357	299		35	0		
BUTTONWILLOW	0	0	0	161	345	556	488	337	271	220	26	0	2404	
CALAVERAS BIG TREES	18	11	105	534	596	832	860	676	742	772	337	195	5678	5374
CAMP PARDEE	0	0	1	153	286	468	466	351	340	306	62	14	2447	2650
CATHEYS VY BULL RUN RH	0	0	4	234	379	549	537	391	435	422	96	22	3069	
CHERRY VALLEY DAM	2	0	44	455	535	778	837	601	678	678	251	156	5015	
COALINGA	0	0	0	129	314	514	401	317	279	252		0		2448
CORCORAN IRRIG DIST	0	0	0	162	391	625	518	409	341	260	33	0	2739	

See Reference Notes Following Station Index

MONTHLY AND SEASONAL HEATING DEGREE DAYS

Continued — SEASON OF 1969 - 1970 — CALIFORNIA

Station	JULY	AUG	SEPT	OCT	NOV	DEC	JAN	FEB	MAR	APR	MAY	JUNE	TOTAL	NORMALS JULY-JUNE
DEMAIR 3 NNE	0	0	1	205	395	556	515	396	363	317	55	4	2807	2733
DUDLEYS	7	7	63	495	540	775	738	559	648	640	265	116	4853	4818
ELECTRA POWER HOUSE	0	0	0	180	332	521	472	348	367	343	55	7	2625	2718
FIVE POINTS 5 SSW	0	0	0	146	326		429	343		259	32	1		
FRESNO WB AIRPORT	0	0	0	166	349	574	485	340	291	232	25	0	2462	2492
FRIANT GOVERNMENT CAMP	0	0	0	147	281	510	468	351	348	332	59	1	2497	
GLENNVILLE	0	1	29	393	448	705	630	480	589	565	221	93	4154	
GRANT GROVE	64	33	157	646	629	859	938	773	890	904	470	256	6619	
HANFORD	0	0	0	185	392	542	434	343	299	242	36	0	2473	2607
HETCH HETCHY	2	0	33	400	516	749	763	571	588	604	200	126	4552	4694
HUNTINGTON LAKE	173	104	277	696	700	929	1002	796	941	953	534	320	7425	7707
IDRIA	0	0	8	216	244	492	528	397	403	411	94	35	2828	2851
KERN RIVER PH NO 1	0	0	0	27	138	366	329	212	204	161	12	0	1449	1744
KERN RIVER PH NO 3	0	0	2	170	243	572	561	346	384	320	58	3	2659	
KETTLEMAN CITY	0	0	0	88	298	515	439	340	284	203	29	0	2196	
KETTLEMAN STATION	0	0	0	47		461	371	276	228	196	22	0		
KNIGHTS FERRY 2 SE	0	0	0	169	397	547	467	390	388	339	63	9	2769	
LA GRAND	0	0	1	154	333	520	473	355	337	289	40	1	2503	2674
LEMON COVE	0	0	0	127	282	515	447	319	276	241	45	1	2253	2334
LINDSAY	0	0	0	142	319	531	460	356	301	257	42	0	2408	2540
LITTLE PANOCHE DET DAM	0	0	0	171	350	505	476	367	309	274	48	0	2500	2973
LODGEPOLE	168	95	287	773	882	1053	1077	913	1021	993	577	338	8177	
LODI	0	0	2	160	350	522	460	349	289	275	57	11	2475	
LOS BANOS	0	0	0	154	348	542	464	350	298	249	37	0	2442	2532
LOS BANOS DET RESV	0	0	0	98	286	480	459	326	254	253	56	7	2219	
MADERA	0	0	0	136	292	534	472	343	297	249	28	3	2354	
MANTECA	0	0	0	154	332	505	476	354	284	250	58	10	2423	
MARICOPA	0	0	0	82	244	463	424	308	240	196	18	0	1975	1988
MERCED FIRE STATION 2	0	0	0	173	363	585	567	348	299	228	35	1	2599	2754
MODESTO	0	0	0	142	315	498	459	322	277	243	45	6	2307	2767
NEWMAN 2 NW	0	0	0	171	375	562	478	369	315	286	48	2	2606	2386
NORTH FORK RANGER STA	0	0	10				625	467		561	155	67		
ORANGE COVE	0	0	0	156	306	544	493	352	310	276	46	1	2484	2578
PORTERVILLE	0	0	0	149	271	476	443	328	262	215	35	0	2179	2406
POSEY 3 E	53	0	67	461	558	749	745	558	707		336			
SALT SPRINGS PWR HOUSE	0	0	18	297	320	629	677	469	508	526	155	108	3707	
SAN LUIS DAM	0	0	3	117	301	476	465	362	271	228	74	32	2329	
SONORA RS	0	0	6	306	404	620	605	453	467	465	115	47	3488	3131
SO ENTRANCE YOSEMITE	28	16	94	545	601	815	856	678	771	770	346	194	5714	
STOCKTON WBAP	0	0	0	149	349	513	482	379	322	251	47	5	2497	2676
STOCKTON FIRE STA NO 4	0	0	4	180	355	532	487	390	314	288	71	18	2639	2884
TEHACHAPI	0	0	48	437	467	716	724	542	607	572	184	73	4370	
TEJON RANCHO	0	0	0	87	255	475	477	353	331	275	46	6	2305	2266
THREE RVRS EDISON PH 2	0	0	2	118	259	475	451	326	350	288	61	11	2341	2677
TIGER CREEK PH	0	0	10	273	446	666	643	444	468	474	113	62	3599	3788
TRACY CARBONA	0	0	1	125	293	489	473	338	269	255		5		
TRACY PUMPING PLANT	0	0	0	117	340	482	442	339	272	234	52	8	2286	
VISALIA	0	0	0	156	304	562	483	359	288	251	36	0	2439	2252
WASCO	0	0	0	101	287	504	441	317	255	186	21	0	2112	2426
YOSEMITE PARK HEADQTRS	3	0	31	404	543	800	776	547	543	522				4808
* * *														
SOUTH COAST DRAINAGE 06														
ALPINE		0	0	85	129	344	344	225	253	252	73	20		
AVALON PLEASURE PIER		0	16	97		299	248	176	375	237	201	145		2089
BARRETT DAM	0	0	4	156	213	446	473	327	346	335	98	26	2424	2363
BEAUMONT PUMPING PLANT	3	0	14	154	253	471	543	383	412	384	160	70	2847	
BIG BEAR LAKE	64	23	153	587	750	889	872		892	805	412	214		
BONITA	0	0				408								1857
BURBANK VALLEY PMP PLT	0	0	0	57	128	287	318	174	178	168	32	8	1350	1646
CACHUMA DAM	5	1	5	97	144	387	355	277	284	286	106	43	1990	
CAMPO	11	0	12	262	323	534	538	404	461	441	168	49	3203	
CANOGA PARK PIERCE COL	0	0	0	72	112	316	323	199	215	204	37	9	1487	
CHULA VISTA	3	0	3	122	143	324	352	231	241	232	128	52	1831	2229
CLAREMONT POMONA COL	0	0	0	103	144	334	399	215	247	251		35		2047
CORONA	0	0	0	98	136	357	341	198	216	201	35	2	1564	1926
CULVER CITY	0	0	0	26	51	218	230	133	149	158	55	8	1028	
CUYAMA	0	0	12	330	414	620	559	447	487	468	183	50	3570	
CUYAMACA		5	36	372	465	630	679	601		600	263	124		4649
DRY CANYON RESERVOIR	1	0	9	175	253	498	490	356	383	343	119	55	2682	
EL CAPITAN DAM	0	0	0	40	81	243	260	151	194	177	40	10	1196	
ELSINORE	0	0	0	127	169	371	411	246	295	226	37	3	1885	2025
ESCONDIDO	0	0	0	86	107	321	339	227	238	209	48	12	1587	2052

See Reference Notes Following Station Index

MONTHLY AND SEASONAL HEATING DEGREE DAYS

Continued — SEASON OF 1969 - 1970 — CALIFORNIA

Station	JULY	AUG	SEPT	OCT	NOV	DEC	JAN	FEB	MAR	APR	MAY	JUNE	TOTAL	NORMALS JULY-JUNE
FONTANA KAISER	0	0	0	14	46	208	241	84	141	125	13	4	876	
GILLESPIE FIELD	0	0	0	43	131	303	307	191	206	193	33	7	1414	
HENSHAW DAM	E	0	9	280	368	602	614	475	499		191	65		
IDYLLWILD FIRE DEPT	28	2	107	414	519	667	687	552	685	620	235	119	4635	
JULIAN WYNOLA		0	22	294	383	554	621	482	536	526	245	101		
LAGUNA BEACH	3	0	22	112	119	316	350	220	245	261	140	48	1836	1975
LA MESA	0	0	0	28	80	231	246	150	176	177	53	18	1159	
LOMPOC	87	98	83	122	173	350	324	252	288	331	195	181	2484	
LONG BEACH PUB SVC										130	33	0		
LONG BEACH	0	0	0		49									1555
LONG BEACH WB AP	0	0	0	23	56	213	274	155	163	151	32	1	1068	1711
LOS ANGELES WB AIRPORT	0	0	3	28	59	199	244	121	168	167	71	10	1070	1799
LOS ANGELES CIVIC CTR	0	0	0	22	52	182	222	106	128	134	27	1	874	1349
MT BALDY NOTCH	99					971								
MOUNT WILSON FC 338 B	18	0	35	312	451	526	605	530	614	599	178	121	3989	
NEWPORT BEACH HARBOR	2	0	10	76	108	249	320	225	233	235	140	42	1640	1964
OCEANSIDE	0	0	0	97	122	269	318	195	207	207	66	10	1491	
OJAI	3	0	4	118	191	422	417	296	289	260	109	46	2155	2150
OXNARD	10	1	18	92	94	288	324	216	227	239	138	81	1728	2306
PALOMAR MT OBSERVATORY	6	0	20	294	456	561	643	509	604	553	147	78	3871	
PASADENA	0	0	0	38	84	233	302	142	181	161	49	11	1201	1714
PERRIS	0	0	0	128	214	401	439	297	322	258	47	24	2130	
POMONA CAL POLY	0	0	0	55	131	296	368	217	262	242	79	28	1678	2232
RAMONA SPAULDING	0	0	0	140	182	396	397	265	342	336	79	27	2164	
REDLANDS	0	0	0	86	165	358	398	221	267	240	49	20	1804	2071
RIVERSIDE FIRE STA. #3	0	0	0	79	143	350	366	207	217	196	26	1	1585	1923
RIVERSIDE EXP STA	2	0	3	103	154	375	416	224	277	229	65	27	1875	
SAN BERNARDINO CO HOSP	2	0	0	73	149	346	372	205	234	210	33	9	1633	1879
SANDBERG WB	10	0	33	376	455	650	733	559	606	595	223	133	4373	4209
SAN DIEGO WB AIRPORT	0	0	0	14	44	178	240	142	133	143	58	12	964	1439
SAN FERNANDO	0	0	0	65	80	249	329	178	212	165	46	13	1337	1696
SAN GABRIEL FIRE DEPT	0	0	0	47	103	259	295	160	179	159	49	6	1257	
SAN JACINTO	0	0	0	93	196	418	429	287	307	277	41	10	2058	2244
SAN NICOLAS ISLAND	85	82	108	102	145	299	351	233	244	266	157	105	2177	
SANTA ANA FIRE STATION	0	0	0	25	46	216	261	129	152	141	31	3	1004	1757
SANTA BARBARA	11	0	16	86	140	285	343	233	235	214	153	50	1766	2086
SANTA BARBARA FAA AP	10	4	9	88	152	336	370	261	259	247	151	59	1946	
SANTA MARIA WB AIRPORT	66	78	71	147	190	385	335	279	322	356	188	167	2584	2967
SANTA MONICA PIER	10	2	49	47	49	228	262	177	222	257	190			
SANTA PAULA	3	0	23					197	235	248	123			
TORRANCE	6	0	E	47	71	240	275	164	200	170	73	17	1265	1977
TUJUNGA	0	0	3	97	135	333	379	237	258	253	86	30	1811	
TUSTIN IRVINE RANCH	0	0	0	74	112	322	343	182	222	198	50	6	1509	1855
TWITCHELL DAM	20	28	42	92	146	329	324	276	272	314	130	95	2068	
U C L A	3	0	0	50	49	195	231	105	142	154	74	21	1024	
UPLAND 3 N	0	0	3	118	163	366	390	224	280	266	79	36	1925	
VISTA 2 NNE	0	0	0	86	106	303	329	194	243	229	104			
WARNER SPRINGS	8	0	12	262	340	552	587	433	492	470	151	60	3367	3470
YORBA LINDA				80	80	289	300	164	202	194	51	9		1654
* * *														
SOUTHEAST DESERT BASINS 07														
BAKER 9 NNW	0	0	0	56	213	489	503	238	181	100	0	0	1780	
BARSTOW	0	0	0	139	345	540	540	349	297	238	16	0	2464	
BEAUMONT 1 E	0	0	0	121	203	415	450	296	348	306	69	28	2236	
BISHOP WB AIRPORT	0	0	2	388	549	791	833	548	551	457	78	27	4224	4227
BISHOP UNION CARBIDE	113	90	256	803	847	1123								
BLYTHE	0	0	0	E	106	321	394	139	122	48	0	0	1138	1328
BLYTHE FAA AIRPORT	0	0	0	9	75	302	383	117	110	52	0	0	1048	
BORREGO DESERT PARK	0	0	0	3	81	233	283	103	98	77	0	0	878	
BRAWLEY 2 SW	0	0	0	2	88	292	362	167	126	70	1	0	1108	
CANTIL	0	0	0	148	359	579	556	331	296	206	9	0	2484	
DAGGETT FAA AIRPORT	0	0	0	61	239	407	470	258	195	155	0	0	1785	
DEATH VALLEY	0	0	0	0	95	370	386	101	17	12	0	0	981	1296
DEEP SPRINGS COLLEGE			17		701	950	994	667		596	123	37		
EAGLE MOUNTAIN	0	0	0	2	58	235	322	114	90	45	0	0	866	
EL CENTRO 2 SSW	0	0	0	3	84	268	336	158	114	72	0	0	1035	1144
FAIRMONT	6	0	0	211	351	526	558	438	426	396	124	58	3094	3165
GOLD ROCK RANCH	0	0	0	1	58	231		84	93	45	0	0		
HAIWEE	0	0	0	243	469	670	729	496	474	385	57	10	3533	3491
HAYFIELD PUMPING PLANT	0	0	0	13	114	350	402	179	158	113	0	0	1329	
IMPERIAL	0	0	0	0	62	220	297	97	67	44	0	0	787	1101

See Reference Notes Following Station Index

MONTHLY AND SEASONAL HEATING DEGREE DAYS

Continued — SEASON OF 1969 - 1970 — CALIFORNIA

Station	JULY	AUG	SEPT	OCT	NOV	DEC	JAN	FEB	MAR	APR	MAY	JUNE	TOTAL	NORMALS JULY-JUNE
IMPERIAL FAA AP	0	0	0	1	86	266	328	129	101	55	0	0	966	
INDEPENDENCE						696		508	479	405				
INDIO U S DATE GARDEN	0	0	0	2	62	239	310	87	71	43	0	0	814	1096
INYOKERN	0	0	0	125	341	581	644	358		282	14	1		
IRON MOUNTAIN	0	0	0	7	82	276	384	124	110	62	0	0	1045	
LAKE ARROWHEAD	17	0	38	447	620	755	775	626	692	627	211	133	4941	
LANCASTER	0	0	0	222	418	608	583	427	404	338	45			
LUCERNE VALLEY	0			335		592	638		417	344	37	4		
MECCA FIRE STATION	0	0	0	6	90	322	386	130	86	38	2			
MITCHELL CAVERNS	0	0	0	147	316	462	578	401	415	316	24	11	2670	
MOJAVE	0	0	0	213	357	545	580		384	339	62	22		
MOUNTAIN PASS	0	0	3	241	474	654	678	484	538	452	94	21	3639	
MT SAN JACINTO WSP	138	74	298	662	874	928	902	875	997	932	483	276	7439	
NEEDLES FAA AIRPORT	0	0	0	5	83	300	397	123	111	64	0	0	1083	
PALMDALE	0	0	0	213	385	570	551	395	390	304	46	13	2867	2834
PALMDALE FAA AIRPORT	0	0	0	248	433	632	610	443	415	357	52	8	3198	
PALM SPRINGS	0	0	0	3	53	253	292	57	80	50	0	0	788	1171
PARKER RESERVOIR	0	0	0	5	68	250	360	107	106	51	0	0	947	
RANDSBURG	0	0	0	143	321	528	590	390	406	322	23	12	2735	
SQUIRREL INN 2	15	0	48	403	578	664	781	623	732	651	275	131	4901	4856
THERMAL FAA AIRPORT	0	0	0	2	75	294	347	103	68	48	0	0	937	
TRONA	0	0	0	69	302	583	601	347	211	186	1	0	2300	2320
TWENTYNINE PALMS	0	0	0	54	236	433	467	256	247	191	4	0	1888	
VALYERMO RANGER STA	0	0	6	313	475						111	57		
VICTORVILLE PUMP PLANT	0	0	0	225	393	589	600	420	421	374	55	9	3086	
WHITE MOUNTAIN 1	409	374	566	1011	1075	1177	1335	1167		1196	816	597		
WHITE MOUNTAIN 2	584	469	702	1195	1218	1450	1530	1373	1495	1603	1090	840	13549	
WILDROSE RANGER STA	0	0	0	271	440	720	854	514	486	417	46	16	3764	

See Reference Notes Following Station Index

SUPPLEMENTAL DATA

CALIFORNIA
JULY 1970

	Wind (Speed — m.p.h.)						Relative humidity averages-percent				Number of days with precipitation								
							Standard of Time PACIFIC												
	Resultant Direction	Resultant Speed	Average	Fastest mile	Direction of fastest mile	Date of fastest mile	04	10	16	22	Trace	.01-.09	.10-.49	.50-.99	1.00-1.99	2.00 and over	Total	Percent of Possible sunshine	Average sky cover sunrise to sunset
BAKERSFIELD WB AIRPORT	33	4.7	7.7	21++	30	29+	40	26	17	27	1	0	0	0	0	0	1	-	1.6
BISHOP WB AIRPORT	-	-	-	-	-	-	-	22	16	-	5	2	0	0	0	0	7	-	3.6
BLUE CANYON WB AIRPORT	-	-	-	20++	20	10	-	31	-	-	0	0	0	0	0	0	0	-	1.2
EUREKA WB CITY	-	-	-	23	SW	15	-	-	-	-	1	0	0	0	0	0	1	47	7.0
FRESNO WB AIRPORT	29	3.9	5.6	17	NW	21+	59	38	23	39	2	0	0	0	0	0	2	94	1.3
LONG BEACH WB AIRPORT	25	2.8	6.8	17++	18	18	85	61	54	80	1	0	0	0	0	0	1	-	3.3
LOS ANGELES WB AIRPORT	25	7.4	8.8	25 %	W	02	87	70	71	82	2	0	0	0	0	0	2	-	4.4
LOS ANGELES CIVIC CENTER	-	-	-	14	SW	30	-	-	-	-	0	0	0	0	0	0	0	90	2.2
MOUNT SHASTA WB CITY	-	-	-	-	-	-	62	32	22	42	0	0	0	0	0	0	0	-	-
OAKLAND WB AIRPORT	30	8.0	9.1	22++	30	14	87	77	68	85	1	0	0	0	0	0	1	-	3.3
RED BLUFF WB AIRPORT	16	3.0	8.1	21	N	13	45	27	15	34	0	0	0	0	0	0	0	99	.6
SACRAMENTO WB AIRPORT	20	7.1	8.7	23	SW	15	77	47	26	62	0	0	0	0	0	0	0	100	.8
SANDBERG WB	-	-	-	22++	20	14	34	23	22	31	1	0	0	0	0	0	1	-	2.8
SAN DIEGO WB AIRPORT	29	5.4	8.1	19	NW	31+	80	70	65	77	3	0	0	0	0	0	3	74	5.2
SAN FRANCISCO WB AIRPORT	30	11.5	12.7	28++	30	19+	83	62	58	80	3	0	0	0	0	0	3	-	2.5
SAN FRANCISCO FEDERAL BLDG	-	-	-	26	W	30+	-	-	-	-	3	0	0	0	0	0	3	62	-
SANTA MARIA WB AIRPORT	-	-	-	-	-	-	-	65	61	-	4	0	0	0	0	0	4	-	3.0
STOCKTON WB AIRPORT	31	7.7	9.1	25++	29	15	61	40	25	47	0	0	0	0	0	0	0	-	1.0

% PEAK GUST

See Reference Notes Following Station Index

EVAPORATION AND WIND

CALIFORNIA
JULY 1970

Station		Day Of Month 1	2	3	4	5	6	7	8	9	10	11	12	13	14	15	16	17	18	19	20	21	22	23	24	25	26	27	28	29	30	31	Total or Avg.
* * * NORTH COAST DRAINAGE 01																																	
BUTLER VALLEY RANCH	EVAP	.17	.26	.26	.26	.25	.20	.24	.23	.25	.22	.26	.25	.24	.27	.27	.23	.23	.23	.22	.25	.21	.24	.25	.25	.23	.22	.27	.07	.23	.22	.23	7.21
	WIND	[illegible]	17	[illegible]	15	[illegible]	[illegible]	25	16	[illegible]	26	22	[illegible]	[illegible]	17	21	21	17	25	25	21	24	20	20	26	23	19	22	9	20	20	[illegible]	[illegible]
	MAX	[illegible]	[illegible]	[illegible]	[illegible]	[illegible]	[illegible]	85	[illegible]	[illegible]	85	87	88	88	91	91	88	[illegible]	87	87	90	87	86	89	87	87	89	92	71	82	87	86	87.5
	MIN	[illegible]	[illegible]	59	61	60	[illegible]	[illegible]	[illegible]	57	56	57	[illegible]	[illegible]	56	57	[illegible]	[illegible]	59	58	57	58	57	56	54	56	55	60	55	53	51	57	56.6
DUTTONS LANDING	EVAP	.32	.42	.48	.44	.41	.25	.30	.25	.27	.24	.25	.21	.31	.30	.30	.31	.30	.30	.26	.30	.32	.28	.29	.29	.24	.29	.23	.27	.28	.29	.31	9.31
	WIND	56	69	70	90	111	139	122	115	125	127	145	67	115	84	168	212	128	83	79	85	133	166	122	127	106	99	103	110	92	110	113	3471
	MAX	87	96	102	99	91	81	81	84	84	79	80	82	83	87	84	82	85	89	85	88	84	80	83	82	82	83	82	82	84	83	82	85.0
	MIN	57	61	64	65	58	55	55	55	53	53	53	55	55	55	56	56	55	56	53	57	57	55	55	54	54	54	57	57	51	55	55	55.8
FERNDALE 2 NW	EVAP	.22	.19	.18	.15	.03	.09	.17	.18	.18	.15	.16	.16	.17	.21	.19	.18	.16	.12	.15	.05	.11	.18	.18	.15	.11	.14	.15	.18	.19	.15	.11	4.74
	WIND	20	15	16	19	20	25	25	33	36	28	18	18	20	23	19	28	27	17	30	15	24	25	19	27	17	18	17	26	24	16	16	681
	MAX	85	87	86	80	68	74	78	77	76	76	80	80	83	82	82	81	82	77	74	68	80	82	80	74	83	83	82	83	83	79	70	79.2
	MIN	54	55	56	58	54	52	53	55	54	55	55	55	54	54	57	60	58	55	54	56	55	55	55	56	53	61	62	63	58	59	56	56.0
TRINITY DAM VISTA PT	EVAP	.26	.32	.34	.34	.37	.34	.43	.44	.38	.40	.36	.43	.38	.39	.39	.37	.35	.35	.40	.39	.42	.40	.37	.37	.36	.38	.35	.32	.35	.32	.35	11.42
	WIND	38	38	37	37	34	35	35	43	40	44	44	41	38	40	37	41	41	36	40	37	40	36	39	38	37	38	39	38	38	39	40	1198
TULELAKE	EVAP	.25	.28	.30	.38	.33	.32	.36	.36	.32	.37	.33	.34	.30	.30	.34	.38	.33	.30	.35	.33	.41	.27	.27	.30	.34	.30	.30	.30	.28	.24	.30	9.88
WILLOW CREEK 1 NW	EVAP	.24	.25	.28	.28	.36	.32	.35	.43	.35	.41	.49	-	-	.33	.33	.37	.20	.28	.33	.29	.31	.31	.29	.30	.28	.26	.30	.26	.27	.27	.25	9.61B
	WIND	10	11	10	13	10	15	10	14	14	15	21	18	11	8	12	20	14	12	13	14	16	17	16	12	14	15	13	20	18	17	17	440
	MAX	86	94	99	100	101	98	97	98	95	95	94	92	95	98	98	96	94	95	97	98	96	93	94	96	97	95	97	93	91	90	91	95.3
	MIN	56	59	64	67	68	63	63	64	64	64	63	62	62	62	64	62	61	59	64	64	64	61	60	62	64	64	66	61	56	56	45	61.7
* * * SACRAMENTO DRAINAGE 02																																	
BRANNAN ISLAND	EVAP	.45	.35	.40	.45	.60	.50	.45	.47	.45	.37	.35	.40	.45	.50	.52	.44	.38	.41	.45	.54	.55	.46	.47	.45	.44	.39	.39	.41	.51	.47	.37	13.84
	WIND	150	10	40	75	130	190	155	160	180	175	195	165	135	170	170	290	135	105	120	115	180	165	130	180	195	175	155	150	135	132	148	4610
CHICO EXPERIMENT STA (A)	EVAP	.28	.32	*	*	*	1.43	.31	.33	.36	.34	*	*	1.04	.35	.44	.36	.27	*	*	1.08	.40	.30	.34	.34	*	*	1.10	.40	.43	.36	.27	10.85
	WIND	19	8	*	*	*	119	22	19	36	40	*	*	71	23	56	80	20	*	*	77	59	26	32	37	*	*	103	79	64	41	30	1061
DAVIS 2 WSW	EVAP	.39	.38	.49	.47	.58	.50	.36	.42	.44	.42	.38	.29	.46	.51	.50	.48	.32	.43	.47	.45	.57	.47	.37	.45	.38	.36	.52	.51	.47	.45	.42	13.71
	WIND	71	31	50	37	70	112	64	77	85	118	95	55	73	74	123	192	46	42	48	44	139	93	42	104	78	75	115	145	142	109	99	2648
	MAX	86	97	99	100	99	92	90	95	93	83	89	92	95	95	92	89	92	95	96	97	93	91	94	92	90	92	93	88	88	88	89	92.4
	MIN	60	67	68	69	60	56	56	56	55	55	55	57	56	60	58	54	58	61	61	56	59	58	60	56	51	56	55	58	56	55	54	57.9
FOLSOM DAM	EVAP	.28	.30	.41	.41	.42	.45	.31	.35	.30	.24	.30	.30	.40	.35	.44	.35	.30	.34	.36	.42	.40	.37	.30	.30	.39	.33	.34	.38	.37	.38	.33	10.92
	WIND	4	5	12	4	3	12	5	0	4	5	1	1	2	0	5	30	7	0	1	3	12	10	1	2	2	4	4	4	9	7	3	162
LAKESHORE	EVAP	.34	.39	.27	.39	.46	.44	.40	.39	.30	.32	.38	.32	.38	.39	.39	.32	.30	.38	.37	.37	.33	.34	.39	.38	.35	.37	.30	.34	.32	.33	.38	11.13
	WIND	36	27	28	29	30	38	30	40	44	31	33	34	27	28	35	36	27	32	32	36	33	32	37	42	35	40	38	40	34	34	39	1057
LAKE SPAULDING DAM	EVAP	.31	.39	.40	*	*	.44	.47	.47	.41	.36	.44	.41	.44	.50	.51	.42	.43	.49	.45	.45	.49	.33	.43	.41	.43	.41	.43	.38	.39	.44	.34	12.27
MARKLEY COVE	EVAP	.33	.44	.43	.43	.51	.45	.41	.45	.47	.38	.43	.39	.42	.45	.49	.44	.37	.42	.47	.49	.48	.43	.38	.40	.48	.41	.42	.41	.46	.44	.40	13.38
	WIND	50	55	47	48	60	70	64	67	69	66	75	61	54	53	62	101	62	55	56	55	61	64	56	67	71	64	62	73	82	74	73	1977
	MAX	90	92	96	96	96	94	92	91	92	85	91	91	92	94	92	87	88	94	94	94	93	92	94	94	92	93	93	91	91	89	89	92.0
	MIN	54	59	62	63	61	57	57	55	54	53	52	53	57	57	58	52	52	57	57	57	59	57	52	59	57	57	56	56	55	53	53	56.2
PLACERVILLE IFG	EVAP	.28	.34	*	*	*	1.41	.36	.34	.26	.20	*	*	.98	.31	.33	.28	.36	*	*	1.10	.35	.30	.34	.24	*	*	.96	.28	.32	.28	.25	9.87
	WIND	57	62	*	*	*	188	33	25	13	22	*	*	141	40	33	19	54	*	*	110	28	29	24	22	*	*	118	24	24	21	23	1110
SHASTA DAM	EVAP	.30	.35	.36	.30	.26	.36	.36	.40	.34	.33	.34	.36	.42	.47	.43	.40	.35	.21	.37	.39	.39	.40	.40	.41	.30	.49	.35	.38	.29	.34	.35	11.20
	WIND	66	61	66	58	46	48	55	60	62	67	58	55	75	75	63	58	54	61	56	57	51	66	74	66	58	66	58	68	53	49	53	1863
WHISKEYTOWN RES	EVAP	.29	.30	.42	.33	.38	.41	.45	.42	.39	.42	.39	.36	.38	.44	.40	.42	.36	.37	.40	.41	.43	.36	.35	.44	.37	.40	.40	.40	.36	.35	.34	11.94
	WIND	23	21	20	20	15	21	33	29	27	33	26	22	23	26	22	30	27	21	26	26	29	23	23	25	29	28	28	35	31	28	28	798
WILLOWS USBR	EVAP	.36	.45	*	*	*	1.62	.45	.32	.44	.44	*	*	1.22	.45	.46	.31	.31	*	*	1.35	.33	.45	.45	.32	*	*	1.05	.54	.32	.45	.30	12.39
	WIND	40	48	*	*	*	161	25	31	37	35	*	*	128	30	61	60	24	*	*	75	47	44	38	52	*	*	120	64	37	32	36	1225
	MAX	99	96	-	-	-	94	96	96	93	91	-	-	95	95	95	91	96	-	-	97	94	96	96	95	-	-	95	95	92	91	90	94.5
	MIN	65	69	-	-	-	65	68	65	66	60	-	-	62	69	61	59	66	-	-	68	65	67	69	66	-	-	64	62	62	61	61	64.5
* * * NORTHEAST INTERIOR BASINS 03																																	
BOCA	EVAP	.23	.27	.30	.28	.20	.3[illegible]	.37	.3[illegible]	.3[illegible]	.23	.25	.37	.33	.32	.35	.38	.40	.37	.38	.33	.36	.45	.33	.37	.32	.37	.34	.37	.37	.37	.29	10.36
	WIND	22	28	20	2[illegible]	14	3[illegible]	32	26	28	23	30	34	37	28	24	33	37	28	48	31	44	69	28	28	35	33	32	46	65	61	28	1052
FLEMING FISH AND GAME	EVAP	.24	.28	.32	.17	.32	.30	.27	.40	.32	.28	.27	.32	.34	.33	.33	.35	.30	.32	.33	.32	.37	.30	.27	.34	.31	.29	.35	.32	.31	.30	.30	9.57
	WIND	3	13	16	15	15	35	9	10	22	21	21	21	18	17	13	28	17	21	21	19	30	12	24	26	20	14	23	28	25	20	27	604
TAHOE CITY	EVAP	-	.24	.11	.28	.14	.31	.31	.22	.23	.20	.20	.41	.40	.30	.14	.37	.22	.37	.38	.28	.29	.27	.27	.23	.37	.28	.33	.13	.28	.31	.35	8.49B
	WIND	-	-	-	-	-	-	-	-	-	-	-	-	-	1	2	1	4	1	4	3	3	3	-	-	-	-	1	1	7	4	0	-
* * * CENTRAL COAST DRAINAGE 04																																	
BURLINGAME	EVAP	.56	.28	.41	.34	.31	.18	.29	.15	.30	.40	.24	.27	.29	.34	.21	.23	.30	.30	.15	.16	.33	.42	.32	.30	.37	.26	.45	.33	.30	.34	.20	9.33
	WIND	80	82	71	79	114	103	90	72	80	77	79	95	81	81	88	119	192	54	26	99	102	52	101	91	81	81	69	84	92	91	111	2717
	MAX	84	92	92	86	87	78	79	80	80	81	82	80	82	81	81	80	81	81	82	82	80	81	80	82	82	82	83	84	80	80	73	81.9
	MIN	52	51	64	59	55	53	54	56	55	56	58	55	53	54	56	58	56	58	55	56	54	57	59	55	56	55	59	57	54	54	55	55.8
NACIMIENTO DAM	EVAP	.32	.37	.44	.40	.42	.36	.36	.35	.30	.32	.32	.35	.35	.46	.23	.32	.29	.37	.33	.40	.42	.37	.29	.30	.32	.33	.33	.34	.40	.35	.52	11.03
NEWARK (C)	EVAP	.47	.42	.46	*	*	1.21	.24	.32	.31	.27	*	*	.86	.34	.33	.30	.25	*	*	.91	.31	.29	.32	.29	*	*	.84	.29	.22	.36	.30	9.91
	WIND	111	102	101	*	*	376	126	102	110	116	*	*	298	106	110	215	53	*	*	296	80	132	96	124	*	*	318	102	102	106	164	3446
* * * SAN JOAQUIN DRAINAGE 05																																	
ANTIOCH PUMPING PL 3	EVAP	.36	.36	.45	.50	.47	.44	.39	.39	.40	.25	.30	.37	.36	.39	.45	.34	.36	.37	.36	.45	.40	.40	.36	.37	.36	.36	.34	.34	.38	.40	.36	11.83
CAMP PARDEE (B)	EVAP	.32	.40	.41	.40	.45	.42	.33	.37	.39	.28	.35	.32	.38	.38	.41	.34	.28	.33	.39	.45	.45	.38	.35	.37	.34	.36	.39	.39	.37	.39	.33	11.52
	WIND	20	20	16	18	14	16	16	13	16	15	24	15	15	12	16	27	20	14	19	15	17	19	18	24	15	18	16	20	20	20	17	545
FRIANT GOVERNMENT CAMP	EVAP	.38	.39	.48	.43	.51	.59	.52	.42	.42	.34	.44	.44	.41	.50	.47	.52	.46	.38	.50	.51	.58	.50	.41	.41	.48	.43	.40	.43	.46	.43	.44	14.08
(E)	WIND	52	43	45	47	51	57	56	42	47	49	46	54	54	60	57	66	55	44	52	54	58	54	47	49	52	50	46	47	46	47	57	1584
	MAX	90	94	95	94	99	97	94	96	95	81	97	95	90	95	98	95	90	94	97	99	98	95	95	96	95	95	96	97	95	94	91	94.6
	MIN	57	61	68	71	74	70	66	66	67	70	69	68	65	67	68	64	64	64	70	71	71	68	67	67	67	66	68	68	69	66	62	67.1
HETCH HETCHY	EVAP	-	.21	.28	.18	.26	.28	.32	.31	.30	.14	.29	.28	.27	.30	.31	.39	.30	.29	.30	.29	.30	.39	.30	.28	.33	.30	.31	.29	.30	.35	.26	9.00B
KETTLEMAN CITY	EVAP	.46	.45	.49	.48	.65	.59	.49	.52	.48	.35	.53	.46	.55	.48	.51	.54	.40	.45	.55	.49	.58	.54	.45	.49	.48	.47	.55	.59	.45	.60	.47	15.59
	WIND	40	31	28	24	31	39	33	33	32	47	50	33	36	32	31	49	28	23	34	23	38	38	29	36	29	35	40	43	38	58	31	1092

See Reference Notes Following Station Index

EVAPORATION AND WIND

Station		Day Of Month 1	2	3	4	5	6	7	8	9	10	11	12	13	14	15	16	17	18	19	20	21	22	23	24	25	26	27	28	29	30	31	Total or Avg.
* * * SAN JOAQUIN DRAINAGE 05																																	
KNIGHTS FERRY 2 SE	EVAP	-	-	-	-	-	-	-	-	.42	*	*	1.10	.44	.41	.48	.45	.36	.37	-	.50	.49	.39	.38	.39	.40	.41	.38	.39	.38	.41	.40	-
	WIND	*	*	*	*	*	*	*	207	35	28	27	30	49	30	41	48	35	28	32	34	29	28	29	26	32	39	27	20	29	28	32	943
LITTLE PANOCHE DET DAM	EVAP	.51	.68	.62	.70	.65	.82	.68	.58	.65	.49	.54	.54	.72	.67	.75	.59	.57	.55	.64	.70	.79	.71	.64	.56	.64	.50	.56	.67	.60	.67	.57	19.56
	WIND	108	105	92	124	112	139	98	75	94	95	91	99	125	96	112	100	104	88	99	95	148	151	104	73	96	103	71	92	101	117	117	3224
	MAX	86	90	93	94	94	93	91	92	90	87	91	93	90	90	92	90	87	89	92	92	91	92	90	92	90	90	92	91	91	90	87	90.7
	MIN	57	62	67	65	64	59	57	59	61	63	60	61	59	61	63	56	57	63	66	68	65	60	59	61	62	62	61	58	61	55	56	60.9
LODI	EVAP	.33	.36	.36	.38	.42	.32	.47	.34	.32	.30	.38	.46	.31	.35	.47	.36	.35	.34	.32	.46	.40	.30	.39	.33	.31	.39	.67	.40	.39	.11	.17	11.26
	WIND	38	29	33	37	54	55	57	54	43	56	55	59	48	54	76	73	44	34	46	33	40	38	42	54	51	53	86	46	*	*	96	1484
	MAX	95	97	96	96	92	92	95	92	86	86	85	88	92	90	90	86	93	92	94	96	94	95	95	90	85	90	90	90	90	90	89	91.3
	MIN	55	65	68	66	62	55	55	54	55	55	56	60	60	63	58	55	58	62	63	65	60	58	62	58	56	58	60	58	60	59	44	58.8
LOS BANOS DET RESV	EVAP	.52	.55	.64	.73	.71	.90	.69	.60	.68	.40	.55	.55	.64	.67	.68	.60	.52	.45	.63	.65	.90	.90	.64	.65	.58	.45	.57	.75	.62	.75	.61	19.78
	WIND	165	123	131	193	141	274	143	169	151	105	147	143	166	167	185	235	124	97	136	114	358	326	209	163	162	119	125	234	143	240	198	5386
	MAX	87	93	95	95	97	93	92	92	93	88	93	92	92	94	94	85	91	92	95	95	93	88	91	93	91	93	93	92	93	91	88	92.1
	MIN	61	65	69	68	67	61	60	59	61	60	60	62	62	63	63	55	60	64	68	67	66	60	62	61	62	63	62	62	62	58	58	62.3
MANTECA	EVAP	.39	.38	.40	.42	.47	.45	.36	.37	.40	.25	.32	.36	.42	.40	.48	.39	.34	.36	.44	.44	.52	.47	.38	.33	.33	.39	.33	.36	.47	.45	.35	12.22
	WIND	49	31	30	36	35	63	38	33	38	30	38	44	46	44	57	69	45	36	37	37	59	62	43	34	37	39	36	42	61	47	55	1351
	MAX	89	95	99	97	98	94	92	95	93	86	92	91	92	94	94	90	90	95	95	96	95	91	93	95	92	92	94	93	90	92	90	93.0
	MIN	58	62	66	68	67	58	58	61	61	61	60	60	61	61	61	57	57	58	65	66	63	60	60	62	62	62	63	61	59	57	56	61.0
SALT SPRINGS PWR H (D)	EVAP	.28	.33	.31	.27	.35	.41	.40	.34	.34	.22	.33	.34	.37	.38	.37	.35	.20	.32	.40	.43	.31	.34	.29	.23	.37	.39	.42	.36	.22	.42	.30	10.39
SAN LUIS DAM (F)	EVAP	.49	.50	.63	.79	.83	.83	.70	.66	.73	.38	.70	.60	.73	.66	.74	.66	.57	.45	.67	.79	.87	.78	.75	.67	.65	.60	.68	.74	.77	.81	.76	21.19
	WIND	78	35	80	148	176	293	175	155	218	82	269	209	197	139	316	334	144	50	125	144	227	308	311	336	261	185	171	236	229	245	265	6141
	MAX	89	95	99	98	101	92	89	93	93	90	86	90	93	96	90	83	93	95	97	98	92	89	85	83	86	92	89	88	90	85	86	91.1
	MIN	58	63	68	68	67	59	60	58	57	57	62	62	62	63	58	56	57	62	67	67	64	57	57	57	59	60	61	61	60	57	56	60.6
TRACY PUMPING PLANT	EVAP	.48	.60	.52	.75	.82	.55	.45	.49	.47	.43	.45	.52	.55	.82	.63	.45	.51	.57	.60	.85	.75	.51	.60	.50	.51	.45	.45	.68	.69	.50	.55	17.70
	WIND	79	73	71	127	224	286	116	116	139	98	138	184	118	193	255	286	149	109	118	198	313	*	386	171	141	130	103	256	217	172	295	5261
* * * SOUTH COAST DRAINAGE 06																																	
BEAUMONT PUMPING PLANT	EVAP	.34	.28	.36	.38	.42	.40	.40	.30	.40	.38	.44	.43	.40	.40	.39	.42	.42	.42	.44	.40	.40	.42	.42	.42	.42	.44	.36	.40	.42	.40	-	12.328
	WIND	-	25	17	17	19	18	21	20	18	22	39	29	23	28	25	27	25	49	36	28	20	33	22	20	29	29	48	2	32	18	-	7908
	MAX	92	92	94	93	97	98	97	95	95	95	96	96	96	95	95	95	95	96	96	96	96	96	96	92	93	93	95	91	92	95	95	94.8
	MIN	53	53	57	56	60	61	60	64	65	65	61	61	61	58	62	62	62	65	63	63	64	64	58	58	58	56	56	53	63	56	56	59.8
CACHUMA DAM	EVAP	.32	.37	.45	.38	.45	.35	.31	.27	.35	.16	.27	.27	.28	.24	.32	.25	.27	.30	.30	.35	.35	.30	.30	.27	.27	.27	.31	.30	.25	.34	.27	9.49
	WIND	36	42	42	40	46	39	44	43	44	29	38	41	39	39	38	34	39	40	35	30	42	45	43	38	40	40	39	39	33	42	45	1224
	MAX	89	91	94	93	94	93	90	90	89	78	89	89	89	88	88	88	89	90	92	94	94	92	92	88	88	88	89	89	85	91	87	89.7
	MIN	55	61	65	64	61	58	56	57	58	58	58	59	59	59	59	58	57	58	60	66	61	58	58	58	58	57	57	58	59	56	58	58.8
CHULA VISTA	EVAP	.27	.22	.16	*	*	.77	.25	.24	.19	.20	*	*	.74	.26	.25	.25	.19	*	*	.77	.23	.21	.23	.28	*	*	.79	.25	.27	.29	.28	7.59
	WIND	87	61	74	*	*	221	84	86	70	91	*	*	355	103	126	129	78	*	*	246	75	95	70	95	*	*	299	103	90	111	100	2849
	MAX	84	85	82	-	-	90	86	84	84	83	-	-	85	83	83	83	82	-	-	88	86	84	87	86	-	-	85	84	86	86	87	84.9
	MIN	59	60	63	-	-	64	64	64	65	65	-	-	62	62	63	63	63	-	-	62	67	66	65	64	-	-	63	64	65	63	67	63.6
RIVERSIDE EXP STA	EVAP	.40	.31	.43	.40	.46	.46	.43	.42	.39	.32	.37	.37	.36	.31	.30	.38	.37	.41	.39	.33	.34	.37	.36	.40	.41	.34	.31	.33	.47	.43	.48	11.85
	WIND	54	54	43	47	45	49	55	52	26	88	56	48	48	47	48	46	44	50	50	44	51	44	70	61	72	55	54	66	57	62	59	1645
	MAX	87	87	88	89	90	89	89	89	89	87	87	86	88	87	89	88	90	88	89	87	83	87	86	85	85	86	87	88	83	87	85	87.3
	MIN	59	62	65	64	66	65	63	64	65	62	60	60	59	61	61	61	64	65	64	64	63	63	59	59	59	59	57	59	60	60	56	61.5
TWITCHELL DAM	EVAP	.36	.39	.37	*	*	.89	.33	.30	.32	.36	.30	.32	.35	.36	.30	.35	.30	*	*	*	*	*	*	*	1.72	.28	.29	.31	.33	.35	.30	9.18
	WIND	72	59	45	*	*	161	71	61	68	35	45	59	74	59	54	54	46	*	*	*	*	*	*	*	428	55	40	64	55	50	46	1701
	MAX	91	92	90	-	-	83	84	84	83	84	83	82	83	82	82	83	84	-	-	-	-	-	-	-	80	81	84	85	87	85	82	84.3
	MIN	56	57	54	-	-	49	53	54	54	55	54	53	54	55	56	53	54	-	-	-	-	-	-	-	52	53	52	53	53	52	55	53.7
* * * SOUTHEAST DESERT BASINS 07																																	
DEATH VALLEY	EVAP	.62	.61	.68	.62	.92	.93	.75	.92	.59	.50	.55	.67	.71	.64	.71	1.00	.73	.86	.81	.83	1.02	.90	.86	.73	.75	.60	.64	.74	.81	.73	.77	23.20
	WIND	48	45	45	39	90	83	73	125	106	57	37	43	64	37	48	98	59	66	67	63	123	126	86	61	83	67	56	68	105	95	72	2235
	MAX	100	104	104	104	103	104	104	102	95	96	104	104	105	104	104	102	106	107	108	107	101	102	103	100	100	99	102	101	98	102	102	102.5
	MIN	66	69	73	76	79	78	78	76	76	74	73	75	75	75	77	76	77	79	80	81	78	75	69	73	74	78	74	72	75	73	68	74.9
INDIO U S DATE GARDEN	EVAP	.36	.40	.27	.34	.40	.43	.53	.50	.29	.32	.49	.60	.53	.49	.51	.48	.32	.45	.42	.35	.38	.22	.50	.47	.46	.39	.45	.45	.40	.39	.60	13.19
	WIND	*	30	10	29	14	22	30	36	21	38	57	58	54	42	35	31	13	27	15	14	23	*	30	24	36	19	24	29	18	34	48	869
	MAX	102	104	100	108	107	109	110	107	100	103	101	107	105	105	106	105	107	109	108	110	107	99	109	107	105	106	106	105	105	105	106	105.6
	MIN	67	72	75	74	76	78	75	75	73	72	71	70	69	68	73	73	76	78	80	80	82	76	70	71	72	71	71	72	73	72	68	73.3
MOJAVE	EVAP	.45	.51	.66	.60	.60	.66	.60	.61	.41	.08	.48	.51	.61	.45	.55	.60	.57	.53	.69	.70	.70	.66	.63	.53	.60	.62	.57	.56	.56	.58	.60	17.48
	WIND	71	62	93	103	87	90	102	94	38	56	57	72	119	49	51	123	108	56	110	113	135	116	113	66	75	98	92	90	71	94	140	2744
	MAX	91	94	101	93	97	97	90	91	96	80	92	98	98	98	98	97	93	97	98	100	96	92	90	95	92	95	92	93	91	88	89	93.9
	MIN	51	57	59	62	65	65	61	63	63	65	66	69	64	65	65	63	60	59	67	68	66	62	61	58	62	62	63	61	62	58	57	62.2

(A) PAN PAINTED INSIDE AND OUTSIDE WITH ALUMINUM PAINT.
(B) PAN IS OF COPPER, AND PAINTED INSIDE AND OUTSIDE WITH ALUMINUM PAINT.
(C) PAN PAINTED OUTSIDE WITH GRAY ENAMEL.
(D) PAN IS OF STEEL PLATE, PAINTED, WITH ALUMINUM INSIDE AND OUTSIDE.
(E) PAN SCREEN COVERED.
(F) PAN IS A BURIED 24-INCH YOUND PAN.

See Reference Notes Following Station Index

DAILY SOIL TEMPERATURES

CALIFORNIA
JULY 1970

Station	Depth (IN.)	Time	1	2	3	4	5	6	7	8	9	10	11	12	13	14	15	16	17	18	19	20	21	22	23	24	25	26	27	28	29	30	31	Average
			Day of month																															
BRAWLEY 2 SW																																		
	4	9AM	79	80	82	83	84	84	84	82	80	82	82	82	82	84	83	85	85	86	85	86	85	85	84	85	86	86	85	85	86	85	80	83.6
		MAX	85	88	90	91	90	91	87	88	90	91	90	87	88	89	89	90	91	91	92	88	92	95	94	93	90	92	92	90	92	92	92	90.4
		MIN	74	77	80	80	81	81	80	76	75	78	79	78	78	79	80	81	81	82	82	83	82	83	80	83	83	82	81	81	83	82	77	80.1
	8	9AM	79	80	82	83	83	84	84	82	82	83	83	84	83	84	84	85	85	86	86	86	85	86	86	87	88	87	87	86	86	87	83	84.4
		MAX	84	84	86	87	87	87	86	89	87	89	86	87	87	87	87	87	89	88	89	87	90	93	92	91	90	90	90	89	89	89	90	88.2
		MIN	79	80	81	82	83	83	83	82	81	83	82	83	83	83	83	84	85	85	85	85	83	86	85	86	87	86	86	86	86	85	80	83.6
	12	9AM	80	81	81	82	83	83	84	82	82	83	83	84	84	84	84	85	85	85	85	86	85	86	86	88	88	87	87	87	86	87	83	84.4
	20	9AM	79	79	79	80	81	81	81	82	82	82	82	82	82	82	82	83	83	83	83	83	85	85	86	87	86	86	86	85	85	85	83	82.9
	39	9AM	76	76	76	76	77	77	77	77	76	79	79	79	79	79	79	79	79	79	80	79	79	84	84	85	83	82	82	82	82	82	81	79.5
	79	9AM	74	74	74	74	74	74	74	74	74	76	76	76	76	76	76	76	76	76	77	77	77	77	77	78	78	78	78	78	78	78	78	76.1
DAVIS 2 WSW																																		
	4	MAX	93	100	102	104	106	100	98	100	99	94	97	98	100	100	101	98	98	101	102	103	103	100	101	100	99	99	99	97	96	97	96	99.4
		MIN	78	82	85	87	84	80	78	80	79	78	77	79	80	82	82	78	80	81	82	86	84	81	82	80	79	80	80	80	78	78	77	80.5
RIVERSIDE EXP STA																																		
SUB-STA 1																																		
	12	MAX	82	83	84	85	87	87	87	87	86	86	85	85	85	85	85	85	86	87	87	87	87	87	87	86	85	85	85	85	85	86	86	85.6
		MIN	79	81	82	83	84	85	85	85	84	84	83	83	83	83	83	83	84	85	85	85	85	85	84	84	83	83	83	83	83	83	83	83.5
SUB-STA 2																																		
	18	MAX	75	74	75	77	79	80	80	81	81	81	82	80	80	79	78	78	79	79	79	81	82	80	80	80	80	80	82	81	81	81	82	79.6
		MIN	74	73	74	75	77	79	79	78	79	80	80	79	79	77	77	77	78	78	79	79	80	79	79	79	80	79	80	80	80	80	81	78.3

BRAWLEY 2 SW : HOLTVILLE SILTY CLAY, LEVEL, GRASS-COVERED SURFACE EXPOSED TO FULL SUN. GRASS MOWED AND IRRIGATED TO MAINTAIN GROWTH. MAXIMUM AND MINIMUM READINGS FROM THERMOGRAPH FOR 24 HOURS ENDING AT 9 A. M. ARE FROM MERCURY-IN-GLASS THERMOMETERS.

DAVIS 2 WSW : SANDY LOAM -- UNDER BARE GROUND SURFACE. MAX AND MIN DATA FROM SOIL THERMOGRAPH FOR 24 HOURS ENDING AT 8 A. M.

FRESNO WB AP : ATWATER SANDY LOAM, LEVEL, BARE GROUND, DRAINAGE TO SOUTH, LATE AFTERNOON SHADE IN SUMMER ONLY. PALMER THERMOMETERS FOR 20- AND 40-INCH DEPTHS. LAMBRECHT DISTANCE SOIL THERMOGRAPH FOR 2-, 4-, AND 8-INCH DEPTHS. MAX AND MIN READINGS FOR 24 HOURS ENDING AT MIDNIGHT.

RIVERSIDE EXP STA : STATION 1: RAMONA SANDY LOAM-LEVEL, BARE GROUND, WELL DRAINED, UNDER FULL SUN. MAX AND MIN FROM THERMOGRAPH FOR 24 HOURS ENDING AT MIDNIGHT.
STATION 2: RAMONA SANDY LOAM-LEVEL, WELL DRAINED, UNDER SHADE OF VALENCIA ORANGE TREE AND UNDER REGULARLY IRRIGATED SOIL. MAX AND MIN FROM THERMOGRAPH FOR 24 HOURS ENDING AT MIDNIGHT. STATION 2 LOCATED 1/4 MILE NE OF STATION 1.

SNOWFALL AND SNOW ON GROUND

Station		1	2	3	4	5	6	7	8	9	10	11	12	13	14	15	16	17	18	19	20	21	22	23	24	25	26	27	28	29	30	31
		Day of month																														
* * * SOUTHEAST DESERT BASINS 07																																
WHITE MOUNTAIN 2	SNOWFALL										2.0																T	T				
	SN ON GND										2																					

See Reference Notes Following Station Index

STATION INDEX

STATION	INDEX NO.	DIVISION	COUNTY	DRAINAGE	LATITUDE	LONGITUDE	ELEVATION	TEMP	PRECIP	EVAP	SPECIAL	OBSERVER
A TON-HUBBARD ROFC26.0	0014	06	LOS ANGELES	29	34 30	118 .5	3200		5P		C	MRS SADIE TAYLOR
ADELANTO	0024	07	SAN BERDINO	15	34 35	117 25	2845		5S			FRANK EBERT
A IN RANGER STATION	0029	02	MODOC	2.	4. ..	120 57	4195	5P	5P			U S FOREST SERVICE
ALAMO 1 N	0064	04	CONTRA COSTA	4	37 52	.22 02	410		7A			FRANK J CUZZILLO
ALDERPOINT	0088	01	HUMBOLDT	7	40 10	123 37	460	8A	8A			MRS BARBARA WILLBURN
ALDER SPRINGS	0093	02	GLENN	23	39 40	.22 42	4440				S	U S ARMY ENGINEERS
ALISO ...	..5	06	LOS ANGELES	3	34 .9	118 33	2367		5P		C	GETTY OIL CO.
ALPINE	.136	05	SAN DIEGO	33	32 50	116 46	.735	5P	5P			ALPINE FIRE DEPT
ALTADENA	..44	06	LOS ANGELES	.3	34 ..	118 08	.127		5P			RUBIO CANYON LGW ASN
ALTURAS RANGER STATION	0161	02	MODOC	.1	41 29	12 32	4365	8A	8A		C H	U S FOREST SERVICE
AMBOY	.176	0.	SAN BERDINO	6	34 34	.15 45	635				C	STATE DIV OF HWYS
ANGIOLA	.204	05	TULARE	9	35 59	.19 29	205		8A			ANGIOLA ELEV & WHSE
ANGWIN PAC UNION COL	.2.2	01	NAPA	.7	38 34	.22 26	1815	8A	8A		C	PACIFIC UNION COL
ANTIOCH FIBREBOARD ML	.2.7	05	CONTRA COSTA	.7	38 01	.21 46	28	10A	10A			FIBREBOARD CORPORATI..
ANTIOCH PUMPING PL 3	023.	05	CONTRA COSTA	.7	3 59	.21 44	60	8A	8A	8A		U S BUR RECLAMATION
ANZA	.235	06	RIVERSIDE	33	33 33	116 40	3925		8A			CALIF DIV OF FORESTRY
APACHE CAMP	0239	06	VENTURA	30	34 52	119 20	4965				C	KERN CO ROAD CAMP
APPLE VALLEY	.44	07	SAN BERDINO	15	34 31	117 13	2935		4P			APPLE VALLEY RANCHOS
ARROYO GRANDE	.3.0	04	SN LUIS OBPO	4	35 07	120 34	105		8A			COUNTY ROAD DEPT
ARROYO SECO	03..	04	MONTEREY	24	36 14	121 29	800				C	MRS. CHRISTY GIACOMAZZI
ARROYO SECO RS FC 5080	0327	06	LOS ANGELES	13	34 13	118 .0	1220		5P			U S FOREST SERVICE
ASH MOUNTAIN	0343	05	TULARE	9	36 29	118 50	1708	8A	8A		H	U S NAT PARK SERVICE
ATLAS ROAD DUTRA	0368	0.	NAPA	17	38 26	122 .5	1660				C	MRS. GLADYS A. DUTRA
ATWELL	0374	05	TULARE	9	36 28	118 40	6480				S	CORPS OF ENGINEERS
AUBERRY 1 NW	0379	05	FRESNO	.7	37 05	119 30	2.40	5P	5P			STANLEY TOPHAM
AUBURN	0383	02	PLACER	.	38 54	121 04	1292	7A	7A			RAYMOND O. MILES
AVALON PLEASURE PIER	0395	06	LOS ANGELES	33	33 2.	.18 19	25	8A	8A			BRUCE PONCEL
AVILA BEACH	0403	04	S LUIS OBISP	4	35 10	120 44	32	4P				MRS MARSHALL C ELLIS
AZUSA CITY PARK FC143B	04.0	06	LOS ANGELES	.6	34 .8	117 54	610		8A			AZUSA CITY PARK
BADGER R	04..	05	TULARE	9	36 38	.19 01	3030				C	MRS LUCILLE F WEDDLE
BADGER PASS R	0425	05	MARIPOSA	.4	37 40	.19 40	7300				S	U S NAT PARK SERVICE
BAKER	0436	07	SAN BERDINO	6	35 16	.16 04	940				C	L E METHENY
BAKER 9 NNW	0437	07	SAN BERDINO	6	35 23	.16 07	1045	8A	8A			L A WTR & PWR DEPT
BAKERSFIELD WB AIRPORTR	.442	05	KERN	.0	35 25	119 03	475	MID	MID		C	U S WEATHER BUREAU
BALCH POWER HOUSE	0449	05	FRESNO	.1	36 55	119 05	1720	4P	4P		C	P G & E COMPANY
BALL MOUNTAIN LOOKOUT	.4.8	02	TEHAMA	.3	39 56	122 47	6500				S	U S WEATHER BUREAU
BARRETT DAM	05.4	06	SAN DIEGO	33	32 4.	116 40	1623	7A	7A			SAN DIEGO WATER DEPT
BARSTOW	05.9	07	SAN BERDINO	15	34 54	117 02	2162	4P	4P			BARSTOW FIRE DISTRICT
BARTON FLAT	0534	05	FRESNO	11	36 49	118 53	3760				S	CORPS OF ENGINEERS
BATES RIDGE	0543	06	SNTA BARBARA	30	34 55	119 55	5165				S	U S WEATHER BUREAU
BEARTRAP MEADOW	0596	05	TULARE	9	36 41	118 52	6800				S	CORPS OF ENGINEERS
BEAUMONT	.606	06	RIVERSIDE	28	33 56	11. 58	2613		8A		C	BEAUMONT IRRIG DIST
BEAUMONT PUMPING PLANT	06.7	06	RIVERSIDE	28	33 59	116 58	3.45	7A	7A	7A		BEAUMONT IRRIG DIST
BEAUMONT 1 E	06.9	07	RIVERSIDE	6	33 56	1.6 58	2605	4P	4P			U S WB OBSERVER
BEEHIVE MEADOW	0617	05	TUOLUMNE	37	38 00	.19 47	6500				S	HETCH HETCHY WTR SUP
BEL AIR FC 10 B	0619	06	LOS ANGELES	33	34 05	. 8 27	585		5P		C	A. S. PORTER
BEN LOMOND NO 3	0677	04	SANTA CRUZ	4	37 05	.22 04	720	5P	5P			WESLEY C. THOMPSON
BENTON INSPECTION STA	0684	07	MONO	.9	37 51	118 29	5461		MID			BUR.OF PLT.QUARANTINE
BERKELEY	0693	04	ALAMEDA	4	37 52	122 15	345	8P	MID		C	UNIVERSITY OF CALIF
BERRYESSA LAKE	0705	02	NAPA	23	38 33	122 ..	460	8A	8A	8A		HARVEY J FRYER
BESWICK 7 S	07.5	01	SISKIYOU	.2	4. 52	.22 14	6.40				S	U S WEATHER BUREAU
BIEBER	073.	02	LASSEN	21	4. 07	.21 08	4125				C	CALIF DIV OF FORESTRY
BIG BAR RANGER STATION	0738	01	TRINITY	35	40 45	123 15	1260	8A	8A		H	U S FOREST SERVICE
BIG BEAR LAKE	.741	06	SAN BERDINO	28	34 .5	116 55	6745	5P	5P			BIG BEAR LK FIRE DIST
BIG BEAR LAKE DAM	.742	06	SAN BERDINO	28	34 .4	.16 58	6815		7A		C H	BEAR VALLEY MUT WTR CO
BIG BEND RANGER STA	0747	02	PLACER	39	39 18	12. 31	5739		8A			U S FOREST SERVICE
BIG DALTON DAM FC223BF	0758	06	LOS ANGELES	26	34 10	117 49	1575		5P			GERALD M THRASHER
BIG PINE CREEK	0767	07	INYO	19	37 08	118 29	10060				S	DEPT WATER RESOURCES
BIG PINES PARK FC 83B	0779	07	LOS ANGELES	6	34 23	117 41	6862		5P		C	U S FOREST SERVICE
BIG SUR STATE PARK	0790	04	MONTEREY	4	36 15	121 47	235		8A			STATE PARK SERVICE
BIG TUJUNGA DAM FC46DE	0798	06	LOS ANGELES	13	34 18	118 11	2317		5P			LOS ANGELES CO FCD
BIRMINGHAM GEN HOSP	0818	06	LOS ANGELES	13	34 11	118 30	722				C	CORPS OF ENGINEERS
BISHOP CREEK INTAKE 2 R	08.9	07	INYO	19	37 15	118 35	8.54		MID			SO. CALIF. EDISON CO
BISHOP WB AIRPORT R	08.2	07	INYO	19	37 22	118 22	4108	MID	MID		C H	U S WEATHER BUREAU
BLACK MOUNTAIN 2 SW	0850	04	SANTA CLARA	4	37 18	122 10	2330		9A			MRS MARY INCERPI
BLACKS MOUNTAIN R	0867	02	LASSEN	21	40 46	121 12	7200				S	U S WEATHER BUREAU
BLACKWELLS CORNER 2WNW	0875	05	KERN	10	35 37	119 54	710	5P	5P			BERRENDA MESA WATER D.
BLODGETT EXP. FOREST	0883	02	EL DORADO	1	38 55	120 40	4414	5P	5P		C	BLODGETT EXP. FOREST
BLUE CANYON WB AIRPORTR	0897	02	PLACER	39	39 17	120 42	5280	MID	MID		K H	U S WEATHER BUREAU
BLUE CREEK MTN 10	0900	01	DEL NORTE	12	41 24	123 46	4808				S	U S WEATHER BUREAU
BLYTHE	0924	07	RIVERSIDE	5	33 37	.14 36	268	4P	8A			STATE DIV OF FSTRY
BLYTHE 7 W	0925	07	RIVERSIDE	5	33 37	114 43	390				C	STATE DIV OF FSTRY
BLYTHE FAA AIRPORT	0927	07	RIVERSIDE	5	33 37	114 43	395	MID	MID			FED AVIATION AGENCY
BOARD CAMP MOUNTAIN	0929	01	HUMBOLDT	25	40 42	123 42	4500				S	STATE OF CALIFORNIA
BOCA	0931	03	NEVADA	36	39 23	120 06	5575	8A	8A	8A	H	RONALD KIRBY
BODIE	0943	03	MONO	38	38 13	119 01	8370	8A	8A			BODIE HISTORICAL ST PK
BONITA	0968	06	SAN DIEGO	33	3. 4.	11. 02	105	5P	5P			ERIC H. LOOS
BOONVILLE MNTNC STA	0973	01	MENDOCINO	17	39 01	123 22	342		8A			STATE DIV OF HWYS
BORON	0979	07	KERN	6	35 00	117 39	2460				C	KERN CO FIRE DEPT
BORREGO DESERT PARK	0983	07	SAN DIEGO	6	33 .6	116 25	765	8A	9A		C	CAL DIV BEACH & PKS
BOULDER C LOCATELLI R	1005	04	SANTA CRUZ	4	37 09	122 .2	2175				C	VINCENT D LOCATELLI
BOULEVARD NO. 2	1010	07	SAN DIEGO	6	32 40	116 18	3600		6P			MEYER'S TRAILER RANCH
BOUQUET CANYON	1013	06	LOS ANGELES	29	34 35	.18 22	3055		MID			L A WTR & PWR DEPT
BOWMAN DAM	1018	02	NEVADA	39	39 27	12. 39	5347	4P	4P		C	NEVADA IRRIG DIST
BRADLEY	1034	04	MONTEREY	24	35 52	12. 48	540		8A			STATE DIV OF FSTRY
BRANNAN ISLAND	1043	02	SACRAMENTO	23	38 07	121 42	30	8A	8A	8A		CALIF DIV BEACHES-PARKS
BRANSCOMB 3 NNW	1046	01	MENDOCINO	7	39 42	123 39	1455		8A			MRS. DOROTHY F. JACK
BRAWLEY 2 SW	1048	07	IMPERIAL	6	32 57	115 33	-100	9A	9A		G	AGR RESEARCH SERVICE
BRAY 10 WSW	1050	01	SISKIYOU	12	41 34	122 08	5799				S	U S WEATHER BUREAU
BREA DAM	1057	06	ORANGE	26	33 53	117 56	275				C	CORPS OF ENGINEERS
BRENTWOOD 6 SW	1060	05	CONTRA COSTA	27	37 53	121 46	325				C	VERNON R CAKEBREAD
BRIDGEPORT	1072	03	MONO	38	38 15	119 14	6470	5P	5P		H	ROBERT W. SANDY
BRIDGEPORT RANGER STA	1076	03	MONO	38	38 17	119 17	6560				C	U S FOREST SERVICE
BRIDGEVILLE 4 NNW	1080	01	HUMBOLDT	7	40 32	123 49	2050		8A			MRS ALBERT R HUNT
BROCKWAY SUMMIT	1096	03	PLACER	36	39 16	120 04	7200				S	CORPS OF ENGINEERS
BROOKS FARNHAM RANCH	1112	02	YOLO	23	38 46	122 09	294	11A	11A		C	MRS JOYCE A FARNHAM
BRUSH CREEK	1130	02	BUTTE	8	39 41	121 20	3560		8A		C	U S FOREST SERVICE
BRUSHY SPRGS GUARD STA	1133	02	PLACER	1	39 00	120 35	4880				S	DEPT. OF WATER RESOURCE
BRYSON	1142	04	MONTEREY	24	35 48	121 06	925				C	ERNEST A WEFERLING
BUCKHORN	1149	02	SHASTA	21	40 52	121 51	3800		3P			MRS. ANNA HOWE
BUCKS CREEK PH	1159	02	PLUMAS	8	39 55	121 20	1760		2P			P G & E COMPANY
BUCKS LAKE	1161	02	PLUMAS	8	39 54	121 12	5200				C	U. S. WEATHER BUREAU
BUENA VISTA	1170	04	SAN BENITO	20	36 46	121 11	1640				C	RANCHO QUIEN SABE
BURBANK FD FC226 B	119.	06	LOS ANGELES	13	34 11	118 .8	680		5P			R. V. CHRISTOFFERSEN
BURBANK VALLEY PMP PLT	1194	06	LOS ANGELES	13	34 11	118 21	655	5P	5P		C	BURBANK PUBLIC SERVICE
BURLINGAME	1206	04	SAN MATEO	4	37 35	122 2.	10	4P	4P	4P		B WASTE WTR TRMT PL
BURNEY	1214	02	SHASTA	21	40 53	121 40	3127	8A	8A			MRS RUTH C ESTES
BURNT RANCH 1 S	1215	01	TRINITY	35	40 48	123 28	2.50		8A			PAUL F KAUT
BURTON RANCH	1216	04	CONTRA COSTA	4	37 52	122 05	560		8A			MRS M A R STIRTON
BUTLER VALLEY RANCH	1233	01	HUMBOLDT	17	40 46	123 54	420	8A	8A	8A		G. L. SPEIER COMPANY
BUTTE LAKE	1237	02	LASSEN	23	40 34	121 18	6060				S	LASSEN VOLCANIC NATL PK
BUTTONWILLOW	1244	05	KERN	10	35 24	119 28	269	8A	8A			BUENA VISTA W S DIST
CABAZON	1250	07	RIVERSIDE	6	33 55	116 47	1800		5P			WILLARD HAGER
CACHUMA DAM	1253	06	SNTA BARBARA	32	34 35	119 59	781	9A	9A	9A	C	U S BUR RECLAMATION
CAJON WEST SUMMIT	1272	07	SAN BERDINO	6	34 23	117 34	4780				C	SAN BERDINO CO FCD
CALAVERAS BIG TREES	1277	05	CALAVERAS	2	38 17	120 19	4696	8A	8A		H	CAL DIV BEACH & PKS
CALAVERAS RANGER STA	1280	05	CALAVERAS	34	38 12	120 22	3343				C	U S FOREST SERVICE
CALAVERAS RESERVOIR	1281	04	ALAMEDA	11	37 29	12. 49	805		7A			S F WATER DEPT
CALEXICO 2 NE	1288	07	IMPERIAL	6	32 41	115 28	12		5P			IMPERIAL IRRIG DIST
CALISTOGA	1312	01	NAPA	17	38 35	122 35	364		6P			CITY OF CALISTOGA
CALLAHAN RANGER STA	1316	01	SISKIYOU	12	41 18	122 48	3136	5P	5P			U S FOREST SERVICE
CAMEL PEAK	1348	02	PLUMAS	8	39 43	121 06	5560				S	CALIF DEPT WATER RESR
CAMP ANGELUS	1369	06	SAN BERDINO	28	34 09	116 59	5770				C	STATE DIV OF HWYS
CAMP HI HILL OPIDS 57E	1404	06	LOS ANGELES	26	34 15	118 06	4250		5P			L.B. UNIFIED SCH DIST.
CAMPO	1424	06	SAN DIEGO	33	32 37	116 28	2630	5P	5P			ARCHIE C LEACH
CAMP PARDEE	1428	05	CALAVERAS	16	38 15	120 51	658	8A	8A	8A	C	E BAY MUN UTL DIST
CAMP PIONEER SKI SHLTR	1433	02	SIERRA	39	39 38	120 34	5565				S	U S FOREST SERVICE
CAMP SIX LOOKOUT	1456	01	DEL NORTE	17	41 50	123 52	3700				S	STATE OF CALIFORNIA
CAMPTONVILLE RS	1462	02	YUBA	39	39 27	121 03	2755		8A		C	U S FOREST SERVICE
CANBY 11 SW	1475	02	MODOC	21	41 22	121 03	4500		5P			ELMER J. EBERSOLE
CANBY RANGER STATION	1476	02	MODOC	21	41 27	120 52	4312		3P			U S FOREST SERVICE
CANOGA PARK PIERCE COL	1484	06	LOS ANGELES	13	34 11	118 34	790	4P	4P			L A PIERCE COLLEGE
CANTIL	1488	07	KERN	6	35 18	117 58	2010	6P	6P			POSTMASTER
CANYON DAM	1497	02	PLUMAS	8	40 10	121 05	4555	5P	5P		H	P G & E COMPANY
CARBON CANYON GILMAN	1518	06	ORANGE	26	33 55	117 47	1625				C	CORPS OF ENGINEERS
CARBON CANYON WORKMAN	1520	06	SAN BERDINO	26	33 58	117 47	1180				C	CORPS OF ENGINEERS
CARIBOU POWER HOUSE	1522	02	PLUMAS	8	40 05	121 09	2986		4P			P G & E COMPANY
CARMEL VALLEY	1534	04	MONTEREY	4	36 29	121 44	425	5P	5P			A A COLLINS JR
CARPINTERIA RESERVOIR	1540	06	SANTA BARBAR	33	34 24	119 29	385				C	COUNTY OF SANTA BARBARA
CASTLE ROCK RAD LAB	1583	05	SAN JOAQUIN	27	37 38	121 30	515		8A			LAWRENCE RAD LAB
CATHEYS VY BULL RUN RH	1568	05	MARIPOSA	27	37 ..	120 03	1425	9A	9A		C	.. H ALISON
.AZA.ER	16.2	0.	SONOMA	2.	38 3	123 08	1040		5P			... HAZEL L BORDTHE
CECILVILLE 5 SE	1.06	0.	SISKIYOU	.2	4. ..	123 03	2980	6P	6P			MRS. RUBY L. ROSE
CEDARVILLE	16.4	03	MODOC	20	41 3	120 10	4570	8A	8A			U S SOIL CON SERVICE
CENTERVILLE PH	1624	02	BUTTE	23	39 47	.. ..	522	4P	4P			P G & E COMPANY
CHAGOOPA ..	1647	05	TULARE	.0	36 30	118 27	10340				S	U S ARMY ENGINEERS
CHALLENGE RANGER STA	1653	02	YUBA	39	39 29	121 13	2560		8A			U S FOREST SERVICE
CHAMPS FLAT WEST MDW	1656	02	LASSEN	18	40 42	120 58	5590					DWR-NORTHERN DIST
CHATSWORTH FC24F	1680	06	LOS ANGELES	13	34 15	118 36	948		5P			MRS. PAUL NEWTON
CHATSWORTH RESERVOIR	1682	06	LOS ANGELES	13	34 14	118 37	906				C	CORPS OF ENGINEERS
CHERRY VALLEY DAM	1697	05	TUOLUMNE	37	37 58	119 55	4765	9A	8A			HETCH HETCH WTR SUP
CHESTER	1700	02	PLUMAS	8	4. .8	121 ..	4525	5P	5P		H	NED EARL
CHICO EXPERIMENT STA	1715	02	BUTTE	23	39 4.	121 47	205	5P	5P	5P	C	U S PLANT INTRO GRDN
CHIQUITO CREEK	1737	05	MADERA	27	37 30	119 23	7.90				S	DEPT OF WTR RESOURCES
CHITTENDEN PASS	1739	04	SAN BENITO	20	36 54	121 3.	.25		8A			VICTOR L HASKIN
CHOLAME ALLEY RANCH	1743	04	SN LUIS OBPO	24	35 43	12. .5	1753				C	WILLIAM S. ALLEY
CHUCHUPATE RANGER STA	1754	05	VENTURA	.0	34 48	.19 0.	5260				C	U S FOREST SERVICE
CHULA VISTA	1758	06	SAN DIEGO	33	3. 3.	11. ..	9	8A	8A	8A		WESTERN SALT COMPANY
CITRUS HEIGHTS	1773	02	SACRAMENTO	23	38 42	12. .8	.38		5P			JAMES D GOODRIDGE
CLAREMONT POMONA COL	1779	06	LOS ANGELES	26	34 06	11. 43	120.	8A	8A			POMONA COLLEGE PHYSICS
CLARKS PEAK 1 NE	1783	02	PLUMAS	8	4. .3	12. 3.	59.0				S	CALIF DEPT OF WATER RES
CLARKSBURG	1784	02	YOLO	23	38 25	121 32	14	8A	8A			AMER CRYSTAL SUG CO
CLARKS VALLEY MUD RCH	1785	02	GLENN	23	39 33	122 24	4.0		7A			DICK MUD
CLEAR CREEK	1799	01	SISKIYOU	12	41 43	123 27	775		9A			JOHN R JARDINE
CLEARLAKE HIGHLANDS	18.6	02	LAKE	23	38 58	122 38	1360	8A	8A		C	C IVAN GLENDINNING
CLOVERDALE 3 SSE	1838	01	SONOMA	22	38 46	.22 59	320	8A	8A			ELMER W OLSON
CLOVERDALE 11 W	1840	01	SONOMA	22	38 46	123 13	1820				C	ELWOOD R. ZIMMERMAN
CLOVER MEADOWS GS	1844	05	MADERA	27	37 32	119 17	7002				S	U S FOREST SERVICE
CLOVER VALLEY	1845	02	PLUMAS	8	39 57	.2 27	5500				S	CALIF DEPT OF WATER RES
COALINGA	1864	05	FRESNO	27	36 09	120 21	67.	6P	6P			COALINGA FIRE DEPT
COALINGA 1 SE	1867	05	FRESNO	27	36 08	120 21	663				C	UNION OIL COMPANY
COALINGA 14 WNW	1869	05	FRESNO	27	36 .4	120 34	1640		5P			BILL HOWELL
COFFEE CREEK RS	1866	0.	TRINITY	35	4. 05	122 42	2500				C	U S FOREST SERVICE
COHASSET 1 NNE	1891	02	BUTTE	23	39 57	121 43	3.80		8A			WALTER ROACH
COLBYS FC 53 .	1896	06	LOS ANGELES	13	34 .8	118 07	3675		4P			ELMERTA B. BENNETT
COLEMAN FISHERIES STA	19.7	02	SHASTA	23	4 24	.22 08	420		8A			U S F & W L SERVICE
COLFAX	19..	02	PLACER	39	39 06	120 58	2418	6P	6P		H	SOUTHERN PACIFIC R R CO
COLGATE POWER HOUSE	19.6	02	YUBA	39	39 20	.21 1.	595		4P			YUBA CO. WATER AGENCY
COLUSA 2 SSW	1948	02	COLUSA	23	39 ..	122 01	60	6P	6P			IVAN J STEPHENS
CONCORD 3 E	19..	04	CONTRA COSTA	4	37 58	.21 59	195		8A			HOWARD R LEE
COOL	1985	02	EL DORADO	1	38 53	.21 0.	1480		8A			W B THRELKEL
COPCO NO 1 DAM	1990	01	SISKIYOU	12	41 59	22 2.	2703		4P			PAC POWER & LIGHT CO
CORCORAN IRRIG DIST	20..	05	KINGS	9	36 06	.19 34	200	5P	5P		C	CORCORAN IRRIG. DIST
CORNING HOUGHTON RANCH	2027	02	TEHAMA	23	39 54	.22 2.	487		8A			TROY DUNCAN
CORONA	2031	06	RIVERSIDE	29	33 52	11. 34	710	5P	5P			CORONA FIRE DEPT
CORRALITOS	2048	04	SANTA CRUZ	20	36 59	12. 48	264				C	STATE DIV OF FSTRY
COTTONWOOD CREEK	20.9	07	INYO	19	36 29	.18 ..	10600				S	DEPT WATER RESOURCES
COVELO	2...	0.	MENDOCINO	7	39 47	123 15	1385	9A	8A		H	GRANT W HANCOCK
COVELO EEL RIVER RS	2.4.	01	MENDOCINO	7	39 50	123 05	15.4				C	U S FOREST SERVICE
COVINA TEMPLE FC 193 B	2090	06	LOS ANGELES	26	34 05	117 52	575		5P			WILLIAM B TEMPLE
COYOTE WELLS	2..1	07	IMPERIAL	6	32 44	115 58	250		3P			COYOTE WELLS SVC STA
CRABTREE MEADOW	2.14	05	TULARE	10	36 34	118 21	10700				S	ST OF CALIF SNOW SURVEY
CRAWFORD RANCH	2.39	07	SAN DIEGO	6	32 53	.16 .7	1500				C	ROBERT A CRAWFORD
CRESCENT CITY 1 N	2.47	01	DEL NORTE	17	41 46	124 12	40	4P	4P			PAC POWER & LIGHT CO
CRESCENT CITY 7 ENE	2.48	01	DEL NORTE	17	41 48	124 05	120		8A			DEPT OF PARKS & RECREAT
CRESCENT CITY MNTC STA	2.50	01	DEL NORTE	17	41 46	124 12	50				C	STATE DIV OF HWYS
CRESTLINE FIRE STA 2	2.64	07	SAN BERDINO	15	34 15	117 15	4900				C	CRESTLINE FIRE STA NO 2
CROCKETT	2..7	04	CONTRA COSTA	4	38 0.	12. .3	9	8A	8A			C&H SUGAR REFINING CO
CROWDER FLAT	2.84	01	MODOC	12	41 53	120 44	5.75				S	CALIFORNIA DWR
CRYSTAL LAKE FC 283C	2.78	06	LOS ANGELES	26	34 19	117 51	5370		5P			U S FOREST SERVICE
# CULVER CITY	2.14	06	LOS ANGELES	33	34 01	118 24	106	5P	5P			CULVER CITY FIRE DEPT
CUMMINGS	2.18	01	MENDOCINO	7	39 50	123 38	1285		5P			MRS MARY S. INGRAM
CUYAMA	2236	06	SNTA BARBARA	30	34 56	119 37	2.55	8A	8A			JOHN S ROWELL
CUYAMACA	2239	06	SAN DIEGO	25	32 59	116 35	4650	8A	8A		C H	HELIX IRRIGATION DIST
DAGGETT 1 ENE	2.55	07	SAN BERDINO	5	34 52	116 5.	1975				C	COOL WATER RANCH
DAGGETT FAA AIRPORT	22.7	07	SAN BERDINO	6	34 52	116 47	1915	MID	MID			FED AVIATION AGENCY
DANA 2 SE	2269	02	SHASTA	21	41 06	12. 31	3320		8A			DALE S. BOSE
DAVENPORT	2290	04	SANTA CRUZ	4	37 01	12. 12	273		9A			PAC CEMENT AGGREGATE
DAVIS 2 WSW	2294	02	YOLO	23	38 31	12. 46	60	8A	8A	8A	C	UNIVERSITY OF CALIF
DAVIS CREEK	2.96	02	MODOC	2.	41 44	120 2.	4750		8A			RICHARD F HUGHES
DAY	2306	02	MODOC	21	41 13	121 23	3650				C	HERMAN L LORENZEN
DEAD HORSE RES 2 SE	231.	02	MODOC	2.	41 4.	120 33	5057				S	CALIFORNIA DWR
DEATH VALLEY	2319	07	INYO	6	36 28	116 52	-194	4P	4P	4P		US NAT PARK SERVICE
DEEP CANYON LABORATORY	2327	07	RIVERSIDE	6	33 39	116 23	1200		8A			PHILIP BOYD DESERT RH
DEEP SPRINGS COLLEGE	2331	07	INYO	6	37 22	117 59	5225	5P	5P		H	DEEP SPRINGS COLLEGE
DEER CREEK FLAT	2333	02	TEHAMA	23	40 01	.21 50	1910				S	CALIFORNIA DWR
DEER CREEK FOREBAY	2338	02	NEVADA	39	39 18	120 50	4455	9A	9A			PACIFIC GAS & ELEC. CO.
DELANO	2346	05	KERN	9	35 47	119 15	323		8A			DELANO FIRE DEPT
DEL MONTE	2362	04	MONTEREY	4	36 36	12. 52	45				C	USN POSTGRAD SCHOOL
DEL PUERTO ROAD CAMP	2369	05	STANISLAUS	27	37 25	121 23	1125		5P			STANISLAUS CO. PARK D.
DENAIR 3 NNE	2389	05	STANISLAUS	37	37 34	120 47	137	5P	5P			KEN C. BRATTON
DE SABLA	2402	02	BUTTE	23	39 52	121 37	2713	4P	4P		H	P G & E COMPANY
DESCANSO RANGER STA	2406	06	SAN DIEGO	33	32 51	116 37	3500		2P			U S FOREST SERVICE
DIAMOND BAR HORSE CAMP	2432	06	LOS ANGELES	26	34 00	117 49	880				C	CORPS OF ENGINEERS
DOBBINS 1 S	2456	02	YUBA	39	39 22	121 12	1640	6P	6P			GREGORY L. ROYAT
DONNER MEMORIAL ST PK	2467	03	NEVADA	36	39 19	120 14	5937	8A	8A			CALIF DIV BEACH & PKS
DOUBLEBUNK MEADOW	2492	05	TULARE	10	35 57	118 36	6200				S	CORPS OF ENGINEERS
DOWNEY FD FC107C	2494	06	LOS ANGELES	33	33 56	118 08	116		5P			DOWNEY FIRE DEPT
DOWNIEVILLE RANGER STA	2500	02	SIERRA	39	39 34	120 50	2895	8A	8A		C	U S FOREST SERVICE
DOYLE	2504	03	LASSEN	18	40 02	120 06	4240		8A			JUNIUS M DIXON
DOYLE 5 SSE	2506	03	LASSEN	18	39 57	120 05	4385	6P	6P		H	FRANK M ROWLAND
DRY CANYON RESERVOIR	2516	06	LOS ANGELES	29	34 29	118 32	1515	7A	7A			L A WTR & PWR DEPT
DUDLEYS	2539	05	MARIPOSA	14	37 45	120 06	3000	6P	6P			W D MC LEAN
DUNNIGAN	2568	02	YOLO	23	38 53	121 58	60		7A			MRS. MARY A. HUNT
DUNN SIDING	2570	07	SAN BERDINO	15	35 03	116 26	1610		4P			EARL K WOBSER
DUNSMUIR RANGER STA	2572	02	SISKIYOU	23	41 13	122 16	2420		8A			WALLACE E. MARSHALL
DUSY BENCH	2577	05	FRESNO	11	37 06	118 35	9470				S	STATE OF CALIF-SNOW SUR
DUTTONS LANDING	2580	0.	NAPA	17	38 12	12. 18	20	8A	8A	8A		DAN STEELE
EAGLE CREEK	2591	05	TULARE	10	35 59	.18 39	6650				S	CORPS OF ENGINEERS
EAGLE MOUNTAIN	2598	07	RIVERSIDE	6	33 48	.15 27	973	7A	7A			METRO WATER DISTRICT
EAST PARK RESERVOIR	2640	02	COLUSA	23	39 22	122 31	1205	8A	8A			ORLAND UNIT WU ASSN
EL CAPITAN DAM	2709	06	SAN DIEGO	25	32 53	116 49	600	8A	8A		C	SAN DIEGO WATER DEPT
EL CENTRO 2 SSW	27.3	07	IMPERIAL	6	32 46	115 34	-30	5P	5P		C	EL CENTRO WATER DEPT
ELECTRA POWER HOUSE	2728	05	AMADOR	16	38 20	120 40	715	5P	5P			P G & E COMPANY
ELIZABETH LAKE FC128B	2735	06	LOS ANGELES	29	34 36	118 34	2075		5P			ARTHUR L. STEWART
ELK VALLEY	2749	01	DEL NORTE	17	42 00	123 43	1705	5P	5P			EUGENE R. BROWN
ELLERY LAKE	2756	03	MONO	38	37 56	119 14	9645		MID			SO. CALIF. EDISON CO.
ELLIOTT	2760	05	SAN JOAQUIN	16	38 14	121 12	92		7A			C NORMAN ADAMS
EL MODENA	2775	06	ORANGE	28	33 48	117 47	464				C	HOMER F WANNAMAKER
ELSINORE	2805	06	RIVERSIDE	28	33 40	117 20	1285	6P	6P		C	STATE DIV OF FSTRY
ESCONDIDO	2862	06	SAN DIEGO	33	33 07	117 05	660	6P	6P			DARWIN M TING
ESCONDIDO NO 2	2863	06	SAN DIEGO	33	33 07	117 05	600				C	ESCONDIDO FIRE DEPT
ETIWANDA	2895	06	SAN BERDINO	28	34 08	117 31	1390				C	CORPS OF ENGINEERS
ETNA R	2899	01	SISKIYOU	12	41 28	122 54	2912				C	LAWRENCE E BUCHNER
#EUREKA WB CITY R	2910	01	HUMBOLDT	17	40 48	124 10	43	MID	MID		C J	EUREKA WBO MIRANDA
EXCHEQUER RESERVOIR	2920	05	MARIPOSA	14	37 35	120 16	442		8A			MERCED IRRIG DIST
EXETER FAUVER RANCH	29.2	05	TULARE	9	36 21	119 04	439				C	CHARLES D COULTER
FAIRFIELD	2933	02	SOLANO	23	38 15	122 03	15				C	SOLANO CO SURVEYOR
FAIRFIELD FIRE STATION	2934	02	SOLANO	23	38 16	122 02	38	8A	8A			FAIRFIELD FIRE STATION
FAIRMONT	2941	07	LOS ANGELES	15	34 42	118 26	3060	7A	7A			L A WTR & PWR DEPT
FALLBROOK	2958	06	SAN DIEGO	33	33 21	117 15	660				C	DEPT SPECIAL DIST SERVS
FALL RIVER MILL INTAKE	2964	02	SHASTA		41 01	121 28	3340		4P			P G & E COMPANY
FEATHER FALLS	2994	02	BUTTE	8	39 36	121 16	2965				C	A S MENDICHI
FERGUSON RANCH	3020	02	TEHAMA	23	40 21	122 27	800				C	BUREAU OF RECLAMATION
FERNDALE 8 SSW	3025	01	HUMBOLDT	17	40 30	124 20	1445		8A			CONNICK LIVESTOCK CO
FERNDALE 2 NW	3030	01	HUMBOLDT	7	40 36	124 17	10	5P	5P	5P		RULLIN & BOYTON
FIDDLETOWN LYNCH RANCH	3038	05	AMADOR	16	38 32	120 42	2140		8A		C	WENTWORTH LYNCH
FIGUEROA MOUNTAIN	3048	06	SNTA BARBARA	32	34 44	120 00	3200				C	U S FOREST SERVICE
FILLMORE 1 WNW	3050	06	VENTURA	29	34 24	118 56	435		8A			VENTURA CO FIRE DEPT
FIVE POINTS 5 SSW	3083	05	FRESNO	11	36 21	120 09	285	6P	6P			RAYMOND THOMAS RANCH
FLEMING FISH AND GAME	3087	03	LASSEN	18	40 22	120 19	4000	5P	5P	5P		CAL DEPT FISH & GAME
FLORENCE LAKE R	3093	05	FRESNO	27	37 16	118 58	7344				C	SO CALIF EDISON CO
FOLSOM DAM	3113	02	SACRAMENTO	1	38 42	121 10	350	8A	8A	8A		U S BUR RECLAMATION
FONTANA 5 N	3118	06	SAN BERDINO	28	34 11	117 27	1972		6P			ROLAND W GETCHELL
FONTANA KAISER	3120	06	SAN BERDINO	28	34 05	117 30	1090	4P	4P			KAISER STEEL CORP
FOREST GLEN	3130	01	TRINITY	35	40 23	123 20	2340	8A	8A		H	MRS B E ESLICK
FORESTHILL RANGER STA	3134	02	PLACER	1	39 01	120 51	3015		8A			U S FOREST SERVICE
FORKS OF SALMON	3151	01	SISKIYOU	12	41 16	123 19	1240		9A			U S FOREST SERVICE
FORT BIDWELL	3157	03	MODOC	18	41 51	120 08	4498	5P	5P		H	L J FEE
FORT BRAGG	3161	01	MENDOCINO	17	39 27	123 48	80	8A	8A		C	CALIF & WESTERN R R

STATION INDEX

STATION	INDEX NO	DIVISION	COUNTY	DRAINAGE	LATITUDE	LONGITUDE	ELEVATION	TEMP	PRECIP	EVAP	SPECIAL	OBSERVER
[illegible]	[illegible]	[illegible]	[illegible]	[illegible]	[illegible]	[illegible]	[illegible]	[illegible]	[illegible]			U S WB OBSERVER
[illegible]	[illegible]	[illegible]	[illegible]	[illegible]	[illegible]	[illegible]	[illegible]		8A			BENNY L. BEASLEY
[illegible]	[illegible]	[illegible]	[illegible]	[illegible]	[illegible]	[illegible]	[illegible]				C	[illegible] CRAMER
[illegible]	[illegible]	[illegible]	[illegible]	[illegible]	[illegible]	[illegible]	[illegible]	[illegible]	[illegible]			U S FOREST SERVICE
[illegible]	[illegible]	[illegible]	[illegible]	[illegible]	[illegible]	[illegible] 21 56	[illegible]		[illegible]			ARMY AIR FORCE
[illegible]	[illegible]	[illegible]	[illegible]	[illegible]	[illegible]	[illegible]	[illegible]	[illegible]	[illegible]			C A CALL
[illegible]	[illegible]	[illegible]	SANTA CRUZ	[illegible]	[illegible]	[illegible]	[illegible]				C	WESTMINSTER PROD [illegible]
FRENCH GULCH	[illegible]	[illegible]	[illegible]	[illegible]	[illegible]	[illegible]	[illegible]		9A			MRS CLARA JONES
[illegible]	[illegible]	[illegible]	[illegible]	[illegible]	[illegible]	[illegible]	[illegible]	MID	MID		C	U S WEATHER BUREAU
[illegible]	[illegible]	[illegible]	[illegible]	[illegible]	[illegible]	[illegible]	[illegible]	[illegible]	7A	8A		[illegible] BUR RECLAMATION
[illegible]	[illegible]	[illegible]	[illegible]	[illegible]	[illegible]	[illegible] 53	[illegible]				C	CORPS OF ENGINEERS
[illegible]	[illegible]	[illegible]	[illegible]	[illegible]	[illegible]	[illegible]	[illegible]		[illegible]			FULLERTON MUN UTIL DEPT
[illegible]	[illegible]	[illegible]	[illegible]	[illegible]	[illegible]	[illegible]	[illegible]		[illegible]			MRS N E PANCOAST
[illegible]	[illegible]	[illegible]	[illegible]	[illegible]	[illegible]	[illegible]	[illegible]		9A			R C KYLE
[illegible]	[illegible]	[illegible]	[illegible]	[illegible]	41 52	[illegible]	[illegible]		[illegible]			U S FOREST SERVICE
[illegible]	[illegible]	[illegible]	[illegible]	[illegible]	[illegible]	[illegible]	[illegible]		[illegible]			SO. CALIF. EDISON CO.
[illegible]	[illegible]	[illegible]	[illegible]	[illegible]	[illegible]	[illegible]	[illegible]	8A	8A		C	U S FOREST SERVICE
[illegible]	[illegible]	[illegible]	[illegible]	[illegible]	[illegible]	[illegible]	[illegible]		8A			MRS HILDA DRAGHI
[illegible]	3388	02	EL DORADO	[illegible]	[illegible]	[illegible]	5400				S	DEPT WATER RESOURCES
[illegible]	[illegible]	[illegible]	SNT BARBARA	[illegible]	[illegible]	[illegible]	[illegible]		8A		C	SANTA BARBARA WTR DEP
[illegible]	[illegible]	[illegible]	[illegible]	[illegible]	[illegible]	[illegible]	550		8A			BYRUN F. CLARKE
[illegible]	[illegible]	[illegible]	SAN DIEGO	[illegible]	[illegible]	[illegible]	385	5P	5P			SAN DIEGO COUNTY
[illegible]	[illegible]	[illegible]	SANTA CLARA	[illegible]	37 00	121 34	194	9A	9A			GILROY FIRE DISTRICT
[illegible]	[illegible]	[illegible]	[illegible]	[illegible]	[illegible]	121 27	[illegible]				C	HENRY MANTELLI
[illegible]	[illegible]	[illegible]	SANTA CLARA	[illegible]	37 06	121 20	[illegible]		8A			SETH E AUSER
[illegible]	[illegible]	[illegible]	LOS ANGELES	[illegible]	[illegible]	[illegible]	530		5P			RALPH STAPENHORST
[illegible]	[illegible]	[illegible]	LOS ANGELES	[illegible]	[illegible]	[illegible]	[illegible]		5P			MRS L M WEST
[illegible]	[illegible]	[illegible]	KERN	[illegible]	[illegible]	[illegible]	[illegible]	5P	8A		H	KERN CO FSTRY & F D
[illegible]	3465	05	[illegible]	[illegible]	[illegible]	[illegible]	[illegible]				C	U S FOREST SERVICE
[illegible]	[illegible]	[illegible]	IMPERIAL	[illegible]	[illegible] 53	[illegible]	485	5P	5P			GOLD ROCK RANCH
[illegible]	[illegible]	[illegible]	PLACER	[illegible]	[illegible]	[illegible]	[illegible]		4P			JOHN F WALL
[illegible]	3493	07	SAN BERDINO	[illegible]	[illegible]	[illegible]	[illegible]				S	ALBERT C. NORTON
GONZALES 9 ENE	[illegible]	[illegible]	SAN BENITO	[illegible]	[illegible]	[illegible]	2380				C	F. F. CHITTENDEN
[illegible]	3549	02	PLUMAS	[illegible]	[illegible]	[illegible]	[illegible]				S	CALIF DEPT OF WATER RES
[illegible]	[illegible]	[illegible]	TUOLUMNE	[illegible]	[illegible]	[illegible] 59	[illegible]	8A	8A		C H	U S NAT PARK SERVICE
[illegible]	[illegible]	[illegible]	NEVADA	39	[illegible]	[illegible]	2400	8A	8A		C	CITY OF GRASS VALLEY
[illegible]	[illegible]	[illegible]	[illegible]	[illegible]	[illegible]	[illegible]	[illegible]	7A	7A			MISS LOUISE HALLBERG
[illegible]	[illegible]	[illegible]	[illegible]	[illegible]	[illegible]	[illegible]	[illegible]		[illegible]			MRS EMMA R PEREIRA
GREENVILLE RANGER STA	3621	02	PLUMAS	[illegible]	[illegible]	[illegible]	3560		8A			U S FOREST SERVICE
[illegible]	[illegible]	[illegible]	TUOLUMNE	[illegible]	[illegible]	[illegible]	2825				C	ROBERT A. SKELTON
GROVELAND RANGER STA	[illegible]	[illegible]	TUOLUMNE	[illegible]	[illegible]	[illegible]	[illegible]		8A			U S FOREST SERVICE
[illegible]	[illegible]	01	SONOMA	[illegible]	[illegible]	[illegible]	[illegible]		8A			JOSEPH E BUTTNER
[illegible]	[illegible]	06	LOS ANGELES	[illegible]	[illegible]	[illegible]	2490		5P			JAMES P KINDRED
[illegible]	[illegible]	[illegible]	LOS ANGELES	[illegible]	[illegible]	[illegible]	3440		5P			JAMES P KINDRED
[illegible]	[illegible]	07	INYO	[illegible]	[illegible]	[illegible]	[illegible]	7A	7A		H	L A WTR & PWR DEPT
HALF MOON BAY	[illegible]	04	SAN MATEO	[illegible]	[illegible] 28	[illegible]	60	5P	5P			SAN MATEO DEPT AGR
[illegible]	[illegible]	[illegible]	[illegible]	[illegible]	40 16	121 05	[illegible]				C	ALBION A SARGENT
[illegible]	[illegible]	[illegible]	[illegible]	[illegible]	36 20	119 40	[illegible]	5P	5P			STATE DIV OF FSTRY
[illegible]	[illegible]	[illegible]	LOS ANGELES	[illegible]	34 16	118 24	[illegible]				C	CORPS OF ENGINEERS
[illegible]	3761	01	SISKIYOU	[illegible]	[illegible]	[illegible]	[illegible]	8A	8A		C H	U S FOREST SERVICE
[illegible]	[illegible]	[illegible]	SHASTA	[illegible]	40 22	[illegible]	[illegible]		8A		C	U S FOREST SERVICE
HARRY ENGLEBRIGHT DAM	[illegible]	[illegible]	NEVADA	[illegible]	[illegible]	121 16	[illegible]		8A			CORPS OF ENGINEERS
[illegible]	[illegible]	[illegible]	SHASTA	[illegible]	[illegible]	[illegible]	3345				C	U S FOREST SERVICE
HAT CREEK PH NO 1	[illegible]	[illegible]	SHASTA	[illegible]	[illegible]	121 33	[illegible]	8A	8A			P G & E COMPANY
[illegible]	[illegible]	[illegible]	RIVERSIDE	[illegible]	[illegible]	115 38	[illegible]	[illegible]	9A		C	METRO WATER DISTRICT
[illegible]	[illegible]	[illegible]	TRINITY	35	[illegible] 33	[illegible]	[illegible]		8A			U S FOREST SERVICE
[illegible]	[illegible]	[illegible]	ALAMEDA	[illegible]	[illegible]	[illegible] 59	[illegible]				C	EUGENE D. BETTENCOURT
[illegible]	[illegible]	[illegible]	SONOMA	[illegible]	38 37	122 52	[illegible]	5P	5P			HEALDSBURG FIRE DEPT
[illegible]	[illegible]	[illegible]	SONOMA	[illegible]	[illegible] 37	122 52	[illegible]		8A			ROY W. LOWE
[illegible]	[illegible]	02	PLACER	[illegible]	[illegible]	[illegible]	4890				C	PLACER COUNTY WTR AGCY
[illegible]	[illegible]	[illegible]	RIVERSIDE	[illegible]	[illegible]	[illegible]	1695		8A			LAKE HEMET MUN WATER
[illegible]	[illegible]	06	SAN DIEGO	[illegible]	[illegible]	[illegible]	2700	8A	8A		C	VISTA IRRIG DIST
[illegible]	3925	04	SAN BENITO	[illegible]	[illegible]	[illegible] 55	[illegible]		4P			MAX [illegible]LEY
HERNANDEZ 7 SE	[illegible]	04	SAN BENITO	[illegible]	[illegible]	[illegible]	[illegible]				C	MRS LORENE AKERS
[illegible]	[illegible]	07	SAN BERDINO	[illegible]	[illegible]	[illegible]	[illegible]		[illegible]			ROY E WALTERS
[illegible]	3939	05	TUOLUMNE	37	[illegible]	[illegible] 47	[illegible]	8A	8A	8A	C H	HETCH HETCHY WTR SUP
HIDDEN VALLEY RANCH	[illegible]	02	NEVADA	[illegible]	[illegible]	[illegible]	[illegible]		8A			CLARENCE E GASSOWAY
[illegible]	[illegible]	05	ALPINE	[illegible]	[illegible]	[illegible]	[illegible]				S	DEPT OF WTR RESOURCES
HILTS	[illegible]	[illegible]	SISKIYOU	[illegible]	[illegible]	[illegible] 38	[illegible]	8A	8A			FRUIT GROWERS SUP CO
[illegible]	4010	02	LAKE	[illegible]	[illegible]	[illegible]	[illegible]		8A			GEORGE G HOBERG
[illegible]	[illegible]	[illegible]	TULARE	[illegible]	[illegible]	[illegible] 39	[illegible]				S	CORPS OF ENGINEERS
[illegible]	4017	06	LOS ANGELES	[illegible]	[illegible]	[illegible] 02	2650		5P			[illegible]
[illegible]	4019	02	TEHAMA	[illegible]	[illegible]	[illegible]	1320				S	CALIFORNIA [illegible]
[illegible]	4022	04	SAN BENITO	[illegible]	[illegible]	[illegible]	[illegible]	5P	5P			RADIO STATION KMPG
[illegible]	4025	04	SAN BENITO	[illegible]	36 51	[illegible]	[illegible]				C	CITY OF HOLLISTER
HOLLISTER 10 ENE	[illegible]	[illegible]	SAN BENITO	[illegible]	[illegible]	[illegible]	2578				C	MRS. MARY [illegible] GOODMAN
HONEYDEW 2 WSW	[illegible]	[illegible]	HUMBOLDT	[illegible]	[illegible]	[illegible]	[illegible]		8A			MRS ANNE M ADAMS
[illegible]	[illegible]	[illegible]	HUMBOLDT	[illegible]	[illegible]	[illegible]	345	8A	8A		C	BUR INDIAN AFFAIRS
[illegible]	4097	02	LAKE	[illegible]	[illegible]	[illegible]	[illegible]				C	WAYNE TURIN
[illegible]	[illegible]	[illegible]	TULARE	[illegible]	[illegible]	[illegible]	[illegible]				S	CORPS OF ENGINEERS
[illegible]	[illegible]	[illegible]	SN LUIS OBPO	[illegible]	[illegible]	[illegible]	[illegible]				C	MRS LURLINE R BROWN
[illegible]	[illegible]	[illegible]	TUOLUMNE	37	38 06	[illegible]	[illegible]				S	HETCH HETCHY WTR SUP
[illegible]	4166	02	TEHAMA	[illegible]	[illegible]	[illegible] 33	770		5P			MRS IRENE GRAVES
HUNTERS DAM	[illegible]	[illegible]	CALAVERAS	34	[illegible]	[illegible]	[illegible]		4P			P G & E COMPANY
[illegible]	[illegible]	[illegible]	FRESNO	[illegible]	[illegible]	[illegible]	[illegible]	5P			C H	SO CALIF EDISON CO
[illegible]	[illegible]	[illegible]	RIVERSIDE	33	[illegible]	[illegible]	[illegible]				C	RIVERSIDE CO PK DEPT
[illegible]	4191	01	TRINITY	[illegible]	40 37	[illegible]	[illegible]				C	MRS FRANCES V MOSS
[illegible]	4202	01	DEL NORTE	[illegible]	[illegible]	[illegible]	[illegible]		8A			STATE DIV OF HWYS
[illegible]	4204	05	SAN BENITO	[illegible]	[illegible]	[illegible]	[illegible]	8A	8A			NEW IDRIA MINE & CHEM
[illegible]	[illegible]	[illegible]	RIVERSIDE	[illegible]	[illegible]	[illegible]	[illegible]	4P	4P		C H	IDYLLWILD FIRE DEPT
[illegible]	[illegible]	[illegible]	IMPERIAL	[illegible]	[illegible]	115 34 −	[illegible]	6P	6P			IMPERIAL IRRIG DIST
[illegible]	4224	07	IMPERIAL	[illegible]	[illegible]	115 34 −	[illegible]	MID	MID			FED AVIATION AGENCY
[illegible]	[illegible]	[illegible]	[illegible]	[illegible]	[illegible] 48	118 [illegible]	3950	7A	7A		C H	L A WTR & PWR DEPT
[illegible]	4233	03	SIERRA	[illegible]	[illegible]	120 18	7000				S	U. S. WEATHER BUREAU
[illegible]	4235	07	INYO	[illegible]	[illegible]	[illegible]	[illegible]				C	L A WTR & PWR DEPT
[illegible]	4259	07	RIVERSIDE	[illegible]	[illegible] 44	[illegible]	11	8A	8A	8A		AGR RESEARCH SERVICE
[illegible]	4278	07	KERN	[illegible]	[illegible] 39	[illegible]	2440	5P	5P			KERN CO FIRE DEPT
[illegible]	4280	07	KERN	[illegible]	[illegible]	[illegible]	2220		MID			[illegible]
[illegible]	[illegible]	[illegible]	AMADOR	[illegible]	38 21	[illegible]	284		8A			STATE DIV OF HWYS
IOWA HILL	4288	02	PLACER	[illegible]	[illegible]	120 50	3056		8A			PIERSON TUTTLE
IRON MOUNTAIN	4297	07	SAN BERDINO	[illegible]	[illegible]	115 08	922	7A	7A		C	METRO WATER DIST
[illegible]	[illegible]	[illegible]	[illegible]	[illegible]	[illegible]	120 18	5200	5P	5P		H	WALTER CANTRALL
[illegible]	[illegible]	[illegible]	SAN BERDINO	[illegible]	[illegible]	[illegible] 53	[illegible]				S	STATE OF CALIFORNIA
JOHNSONDALE	[illegible]	[illegible]	TULARE	[illegible]	[illegible]	[illegible]	4680		9A			MT. WHITNEY LUMBER C
[illegible]	[illegible]	[illegible]	SAN BERDINO	[illegible]	[illegible]	[illegible]	[illegible]		5P			JOSHUA BSN CTY WTR DIST
[illegible]	[illegible]	[illegible]	SAN DIEGO	[illegible]	[illegible]	[illegible]	[illegible]	5S	5S			CHARLES VILINEK
[illegible]	4422	06	SNTA BARBARA	[illegible]	34 29	[illegible]	[illegible]		6P			MONTECITO COUNTY WTR DP
[illegible]	[illegible]	[illegible]	FRESNO	[illegible]	[illegible]	[illegible]	[illegible]				S	SO CALIF EDISON CO
[illegible]	[illegible]	[illegible]	SAN BERDINO	[illegible]	[illegible]	[illegible]	[illegible]		8A			KEE RANCH
[illegible]	4480	01	SONOMA	[illegible]	[illegible]	[illegible]	[illegible]		9A			MRS RUTH F RUBINOW
[illegible]	[illegible]	[illegible]	[illegible]	[illegible]	[illegible] 59	122 50	[illegible]		9A			CO FARM & HOME ADV
[illegible]	[illegible]	[illegible]	[illegible]	[illegible]	[illegible]	122 33	[illegible]	5P	5P			RAYMOND J. MULLEN
[illegible]	[illegible]	[illegible]	[illegible]	[illegible]	[illegible]	[illegible] 26	[illegible]		8A			PAC CMNT&AGGREGATE
KERN RIVER PH NO 1	[illegible]	[illegible]	KERN	[illegible]	[illegible]	[illegible]	[illegible]	5P	5P			SO CALIF EDISON CO
[illegible]	[illegible]	[illegible]	KERN	[illegible]	[illegible]	[illegible]	[illegible]	5P	5P		H	SO CALIF EDISON CO
KETTLEMAN CITY	[illegible]	[illegible]	KINGS	[illegible]	[illegible]	[illegible]	[illegible]	8A	8A	8A		KINGS COUNTY FIRE DEPT
[illegible]	[illegible]	[illegible]	KINGS	[illegible]	[illegible]	[illegible]	[illegible]	6P	6P			P G & E COMPANY
[illegible]	[illegible]	[illegible]	SHASTA	[illegible]	[illegible]	[illegible] 52	[illegible]		[illegible]			P G & E COMPANY
[illegible]	[illegible]	[illegible]	[illegible]	[illegible]	[illegible]	121 08	[illegible]	4P	4P			STATE DIV OF FSTRY
[illegible]	[illegible]	01	DEL NORTE	[illegible]	[illegible]	[illegible]	[illegible]	5P	MID		C	HAROLD DEL PONTE
[illegible]	[illegible]	01	HUMBOLDT	[illegible]	[illegible]	[illegible]	[illegible]				C	MRS. EDRA L. MOORE
KNIGHTS FERRY 2 SE	[illegible]	05	STANISLAUS	[illegible]	[illegible]	[illegible]	[illegible]	8A	8A	8A		RAYMOND WILLMS
[illegible]	[illegible]	01	HUMBOLDT	[illegible]	[illegible]	[illegible]	[illegible]		6P			DENNIS L EMMONS
[illegible]	[illegible]	02	EL DORADO	[illegible]	[illegible]	[illegible]	[illegible]				C	HARRY STEVENSON
LA CRESCENTA FC 251 B	[illegible]	[illegible]	LOS ANGELES	[illegible]	[illegible]	[illegible]	[illegible]		5P			CRESCENTA VLY CO W D
[illegible]	4633	04	CONTRA COSTA	[illegible]	[illegible]	[illegible]	[illegible]		8A			ROSS R SANBORN
[illegible]	4647	06	ORANGE	[illegible]	[illegible]	[illegible]	35	4P	4P			SEWAGE DISPOSAL PLANT
LAGUNA BEACH 2	[illegible]	[illegible]	ORANGE	[illegible]	33 33	[illegible]	[illegible]				C	L B WATER DISTRICT
LA HONDA	[illegible]	[illegible]	[illegible]	[illegible]	[illegible]	[illegible]	[illegible]		6P			MRS. GERTRUDE REEDY
[illegible]	[illegible]	[illegible]	ALPINE	[illegible]	[illegible]	[illegible]	7500				S	DEPT WATER RESOURCES
[illegible]	[illegible]	[illegible]	SAN BERDINO	[illegible]	[illegible]	[illegible]	5205	5P	5P			LAKE ARROWHEAD F D
[illegible]	[illegible]	[illegible]	TUOLUMNE	[illegible]	[illegible]	[illegible] 53	[illegible]				S	HETCH HETCHY WTR SUP
LAKE PILLSBURY NO 2	[illegible]	[illegible]	LAKE	7	39 25	[illegible]	[illegible]	5P	5P	5P		JAMES H. MORGAN
[illegible]	4701	02	LAKE	[illegible]	[illegible]	[illegible]	1347	5P	5P			[illegible] E R TURNBULL
LAKE SABRINA	4705	07	INYO	[illegible]	[illegible]	[illegible]	[illegible]				S	SOUTHERN CALIF. EDISON
[illegible]	[illegible]	[illegible]	SHASTA	[illegible]	[illegible]	[illegible]	[illegible]	8P	8P	8P		U S BUR RECLAMATION
[illegible]	[illegible]	[illegible]	SAN DIEGO	[illegible]	32 51	[illegible]	590		8A			HELIX IRRIGATION DIST
[illegible]	[illegible]	[illegible]	[illegible]	[illegible]	[illegible]	[illegible]	[illegible]				C	BUREAU OF RECLAMATION
[illegible]	[illegible]	[illegible]	[illegible]	[illegible]	[illegible]	[illegible]	[illegible]	5P	5P			P G & E COMPANY

STATION	INDEX NO.	DIVISION	COUNTY	DRAINAGE	LATITUDE	LONGITUDE	ELEVATION	TEMP	PRECIP	EVAP.	SPECIAL	OBSERVER
LAKE SPAULDING DAM	47[illegible]	02	NEVADA	39	39 20	120 38	5120	4P	4P	4P		P G & E COMPANY
LAKE WOHLFORD	47[illegible]	06	SAN DIEGO	33	33 10	117 00	1500				C	ESCONDIDO MTL WTR CO
LA MESA	47[illegible]	06	SAN DIEGO	33	32 46	117 01	530	5P	5P		C	LA MESA FIRE DEPT
LANCASTER	4747	07	LOS ANGELES	15	34 41	118 07	2395	6P	6P			MARVIN FOSTER
LA PANZA RANCH	4767	04	SN LUIS OBPO	24	35 23	120 10	1550				C	MRS. MAE E. MARTENS
LA PORTE	4773	02	PLUMAS	8	39 41	120 59	4975				C	MICHAEL C LIBBEY
LASSEN CREEK UPPER	48[illegible]	03	MODOC	18	41 45	12[illegible] 15	6775				S	DEPT OF WATER RESOURCES
LAVA BEDS NAT MONUMENT	48[illegible]	0[illegible]	SISKIYOU	12	41 44	121 31	4770	9A	9A			U S NAT PARK SERVICE
LA VERNE HTS FC 360 B	48[illegible]	06	LOS ANGELES	26	34 07	117 45	1235		5P			WATER ASSOC PERSONNEL
LAYTONVILLE	48[illegible]	01	MENDOCINO	7	39 42	123 29	1640				C	VERNON M. BROWN
LEBEC	4863	05	KERN	[illegible]	34 50	118 52	3585		8A			KERN CO FIRE DEPT
LECHUZA PT STA FC 352B	4867	06	LOS ANGELES	33	34 05	118 53	1600		4P		C	L A CO FIRE DEPT
[illegible] E KEEGAN RANCH	4880	02	COLUSA	23	39 09	122 26	1330		7A			MATTHEW J KEEGAN
LE GRAND	4884	05	MERCED	27	37 14	120 15	255	5P	5P			MERCED CO FIRE DEPT
LEHMAN RANCH	4886	05	EL DORADO	16	38 36	121 01	600		7A			IVAN R LEHMAN
LEMON COVE	4890	05	TULARE	9	36 23	119 02	513	5P	5P			KAWEAH LEMON CO
LIGHTS CREEK	49[illegible]	02	PLUMAS	8	40 14	120 43	5320				S	CALIF DEPT OF WATER RES
LINDSAY	4957	05	TULARE	9	36 11	119 04	395	7P	7P			FRANK DE CHAINE
LITTLE LAST CHANCE VY	4977	02	PLUMAS	8	39 50	120 13	5730				S	DEPT OF WTR RESOURCES
LITTLE PANOCHE DET DAM	49[illegible]	05	FRESNO	27	36 47	[illegible] 48	677	10A	10A	10A	C	DEPT. WATER RESOURCES
LITTLE VALLEY	4988	02	LASSEN	21	40 53	121 11	4170		8A			MRS. CLOVERINE CORDER
LIVERMORE COUNTY F D	4997	04	ALAMEDA	4	37 40	121 46	490	5P	5P			LIVERMORE ALMDA CTY F D
LOCKWOOD 2 N	50[illegible]	04	MONTEREY	24	35 58	121 05	1104		8A		C	ARCHIE M WEFERLING
LODGEPOLE	50[illegible]	05	TULARE	9	36 36	118 44	6735	8A	8A		C	U S NATL PARK SERVICE
LODI	5032	05	SAN JOAQUIN	16	38 07	121 17	40	5P	5P	5P		CITY OF LODI
LOG SPRING	5043	02	TEHAMA	13	3[illegible] 50	12[illegible] 47	5050				S	CORPS OF ENGINEERS
LOMPOC	5064	06	SNTA BARBARA	32	34 39	12[illegible] 27	95	5P	5P			LOMPOC WATER TREAT. PL.
LONE PINE CTNWOOD PH	5067	07	INYO	19	36 27	118 03	3790				C	L A WTR & PWR DEPT
LONG BEACH PUB SVC	50[illegible]	06	LOS ANGELES	13	33 47	118 12	10	5P	5P			PUBLIC SERVICE DEPT.
LONG BEACH WB AP	50[illegible]	06	LOS ANGELES	13	33 49	118 09	34	MID	MID		[illegible]	U S WEATHER BUREAU
LONG BELL STATION	50[illegible]	01	MODOC	7	41 28	121 25	4375				S	DEPT OF WATER RESOURCES
LOOKOUT 3 WSW	5093	02	MODOC	21	41 1[illegible]	121 12	4180		9A			CHARLES SHEPHERD
LORAINE	50[illegible]	05	KERN	10	35 18	118 26	2720				C	BURRELL REED
LOS ALAMOS	5107	06	SNTA BARBARA	33	34 45	120 17	565		8A			LAUREN PAYNE
LOS ANGELES WB AIRPORTR	5114	06	LOS ANGELES	13	33 56	118 24	105	MID	MID		C	U S WEATHER BUREAU
LOS ANGELES CIVIC CTR R	51[illegible]	06	LOS ANGELES	13	34 03	118 14	270	MID	MID		C	LA CO AIR POL CON DIST
LOS BANOS	5118	05	MERCED	27	37 03	120 52	120	4P	8A			ROGER C RICE
LOS BANOS ARBURUA RCH	5119	05	MERCED	27	36 53	120 56	860		5S			ARBURUA RANCH
LOS BANOS DET RES	5120	05	MERCED	27	37 01	120 56	407	9A	9A	9A		DEPT. WATER RESOURCES
LOS GATOS	5123	04	SANTA CLARA	4	37 14	121 58	365	5P	5P			CITY OF LOS GATOS
LOS GATOS 4 SW	51[illegible]	04	SANTA CRUZ	4	37 11	122 02	2415		8A			ALLEN HELENIUS
LOS PRIETOS RANGER STA	5147	06	SNTA BARBARA	32	34 33	119 47	1024		5P			U S FOREST SERVICE
LOST HILLS	51[illegible]	05	KERN	10	35 37	119 41	285				C	KERN CO FSTRY & F D
LOWER KIBBEY RIDGE	51[illegible]	05	TUOLUMNE	37	38 0[illegible]	119 53	6500				S	HETCH HETCHY WTR SUP
LOWER MEADOW	5161	03	SIERRA	36	39 33	120 03	5760				S	INTERMOUNTAIN F & RES
LOWER OTAY RESERVOIR	51[illegible]	06	SAN DIEGO	33	3[illegible] 37	116 56	540				C	SAN DIEGO WTR DEPT
LOYALTON	51[illegible]	02	SIERRA	8	39 4[illegible]	12[illegible] 15	4936		8A			ROLAND LARSEN
LUCERNE VALLEY	5182	07	SAN BERDINO	6	34 27	116 57	2957	5P	5P			CALIF DIV OF FERESTRY
LUCIA WILLOW SPRINGS	51[illegible]	04	MONTEREY	4	35 53	121 27	355				C	STATE DIV OF HWYS
LUMBERYARD RS	5189	05	EL DORADO	5	38 33	120 18	6473				S	CALIF DEPT WATER RES
LYTLE CR FOOTHILL BLVD	5212	06	SAN BERDINO	28	34 06	117 20	1160				C	SAN BERNARDINO FCD
LYTLE CREEK RANGER STA	52[illegible]	06	SAN BERDINO	28	34 14	117 29	2730		8A		C	U S FOREST SERVICE
MADELINE MNTNC STA	5231	02	LASSEN	18	41 [illegible]	12[illegible] 28	5300		8A			STATE DIV OF HWYS
MADERA	5233	05	MADERA	27	36 58	120 04	268	8A	8A			STATE DIV OF FSTRY
MAD RIVER RANGER STA	5244	01	TRINITY	17	40 27	123 32	2775		8A			U S FOREST SERVICE
MAHNKE	5258	02	LAKE	23	38 51	122 47	2390				C	MRS M E MAHNKE
MAMMOTH PASS	5284	07	MONO	19	37 37	119 02	9500				S	DEPT WATER RESOURCES
MAMMOTH POOL	5288	05	MADERA	27	37 21	119 19	3390				S	SO. CALIF. EDISON CO.
MANTECA	53[illegible]	05	SAN JOAQUIN	27	3[illegible] 48	121 [illegible]	40	8A	8A	8A		SPRECKELS SUGAR CO.
MANZANA SCHOOL	53[illegible]	06	SANTA BARBAR	30	34 49	120 00	1200				C	COUNTY OF SANTA BARBARA
MANZANITA LAKE	53[illegible]	02	SHASTA	23	40 32	121 34	5850	8A	8A		H	U S NAT PARK SERVICE
MARE ISLAND	5333	0[illegible]	SALANO	17	38 06	122 16	52		MID			SAN FRAN BAY NAVAL SYD
MARICOPA	5338	05	KERN	10	35 05	119 23	675	8A	8A			STANDARD OIL OF CALIF
MARIPOSA	53[illegible]	05	MARIPOSA	27	37 29	119 58	2011		9A			MRS GABRIELLE WILSON
MARKLEEVILLE	5356	03	ALPINE	3	38 42	119 47	5546				C	ELOISE B FAIRBANKS
MARKLEY COVE	5360	02	NAPA	23	38 30	122 07	480	9A	9A	9A		U S BUR OF RECLAMATION
MARTINEZ 3 S	53[illegible]	04	CONTRA COSTA	4	37 58	122 08	225				C	MARGARET S PLUMMER
MARTINEZ 3 SSE	5372	04	CONTRA COSTA	4	37 58	122 06	255		4P			FRANCIS C. MACALVEY
MARTINEZ WATER PLANT	53[illegible]	04	CONTRA COSTA	4	38 01	12[illegible] 07	40	9A	9A			MARTINEZ WTR PURIF PT
MARYSVILLE	5385	02	YUBA	8	39 09	12[illegible] 35	60	9A	9A			MARYSVILLE FIRE DEPT
MATHER	5400	05	TUOLUMNE	37	37 53	119 51	4515		8A			CITY SAN FRANCISCO
MATILIJA DAM	54[illegible]	06	VENTURA	33	34 29	119 18	1060				C	VENTURA C. FLOOD CONT.
MC CARTHY POINT	5444	02	TEHAMA	13	40 1[illegible]	121 41	3800				S	U S WEATHER BUREAU
MC CLOUD	5449	02	SISKIYOU	21	41 1[illegible]	12[illegible] 08	3300	8A	8A		C H	GINO L. ZANNI
MEADOW LAKE	5496	05	FRESNO	27	37 05	119 26	4480		7A			RADIO STATION KFRE-FM
MECCA FIRE STATION	5502	07	RIVERSIDE	6	33 34	11[illegible] 04 −	180	5P	5P			CALIF DIV OF FORESTRY
MEDICINE LAKE	55[illegible]	01	SISKIYOU	12	41 35	121 37	6726				S	U S WEATHER BUREAU
MENDOTA DAM	5528	05	FRESNO	17	36 47	12[illegible] 22	166		7A			ERNEST MANGUS
MERCED FIRE STATION 2	5532	05	MERCED	14	37 18	12[illegible] 29	169	4P	4P			CITY OF MERCED
MERCED	55[illegible]	05	MERCED	14	37 19	120 29	170				C	MERCED IRRIG DIST
MEYERS INSPECTION STA	55[illegible]	03	EL DORADO	36	38 51	120 01	6342		2P			STATE OF CALIFORNIA
MICHIGAN BLUFF	55[illegible]	02	PLACER	1	39 03	12[illegible] 44	3650				C	R M POWELL
MIDDLETOWN	55[illegible]	02	LAKE	23	38 45	12[illegible] 37	1122		8A			STATE DIV OF FSTRY
MILFORD LAUFMAN RS	5623	03	LASSEN	18	40 08	120 21	4860				C	U S FOREST SERVICE
MILL CREEK INTAKE	5632	06	SAN BERDINO	28	34 05	116 56	4945				C	SO CALIF EDISON CO
MILO 5 NE	56[illegible]	05	TULARE	9	36 17	118 46	3400				C	MRS ETHEL WALKER
MINERAL	5679	02	TEHAMA	13	40 2[illegible]	121 36	4911	8A	8A		C H	U S NAT PARK SERVICE
MIRANDA 4 SE	5711	01	HUMBOLDT	7	40 11	123 47	263				C	EUREKA WBO
MIRANDA SPENGLER RANCH	5713	01	HUMBOLDT	7	40 12	123 46	320				C	ROBERT CRERAR
MITCHELL CAVERNS	57[illegible]	07	SAN BERDINO	6	34 56	115 32	4330	5P	5P		H	CAL DIV BEACH & PKS
MITCHELL MEADOW	57[illegible]	05	FRESNO	11	36 45	118 43	9700				S	CORPS OF ENGINEERS
MODESTO	57[illegible]	05	STANISLAUS	37	3[illegible] 39	12[illegible] 00	9[illegible]	MID	MID			MODESTO IRRIG DIST
MODESTO 2	57[illegible]	05	STANISLAUS	37	[illegible] 38	12[illegible] 00	89				C	CITY OF MODESTO
MOJAVE	5756	07	KERN	6	35 03	118 10	2735	8A	8A	8A	C	KERN CO FIRE DEPT
MONACHE MEADOWS	5777	05	TULARE	10	36 [illegible]3	118 [illegible]	7900				S	CORPS OF ENGINEERS
MONO LAKE	5779	03	MONO	38	38 00	119 09	6450	5P	5P		H	JACK PRESTON
MONTAGUE 3 E	5785	01	SISKIYOU	12	41 43	122 28	2580				C	ROGER SCHOEN
MONTEREY	5795	04	MONTEREY	4	36 36	12[illegible] 54	345	6P	6P			ROBERT J RENARD
MONTEREY NALF	5799	04			36 36	12[illegible] 52	162	10P	10P			
MOORPARK	58[illegible]	06	VENTURA	33	34 17	118 53	580		9A			VENTURA COUNTY FIRE DEP
MORAINE CREEK	58[illegible]	05	TULARE	11	36 43	118 34	8840				S	CORPS OF ENGINEERS
MORENA DAM	58[illegible]	06	SAN DIEGO	33	32 41	116 31	3075				C	SAN DIEGO WATER CO
MORGAN HILL 2 E	58[illegible]	04	SANTA CLARA	4	37 08	121 37	225		8A			MRS THELMA F DOWNER
MORGAN HILL 6 WSW	5846	04	SANTA CLARA	[illegible]	37 06	121 45	640				C	BILL R. BRUNER
MORGAN HILL SCS	5853	04	SANTA CLARA	[illegible]	37 08	121 39	350				C	U S SOIL CON SERVICE
MORONGO VALLEY	5863	07	SAN BERDINO	6	34 03	116 34	2580		7A			JAMES A FREEMAN
MORRO BAY FIRE DEPT	5866	04	SN LUIS OBPO	4	35 23	120 51	55	8A	8A			MORRO BAY F P DIST
MORRO BAY 3 N	5869	04	SN LUIS OBPO	4	35 25	120 51	670		MID			STANDARD OIL OF CALIF
MOUNTAIN HOME	5887	05	TULARE	10	36 15	118 43	5360				S	U S ARMY ENGINEERS
MOUNTAIN PASS	58[illegible]	07	SAN BERDINO	6	35 28	115 32	4730	3P	3P			MOUNTAIN PASS MINE
MT BALDY FC 85G	59[illegible]	06	SAN BERDINO	28	34 14	117 39	4275		8A		C	U.S. FOREST SERVICE
MT BALDY NOTCH	5901	06	SAN BERDINO	28	34 17	117 37	7735	4P	4P		H	MT BALDY SKI LIFT INC
MOUNT DANAHER	59[illegible]	02	EL DORADO	1	38 45	12[illegible] 40	3408		8A		C	STATE DIV OF FSTRY
MOUNT DIABLO N GATE	59[illegible]	04	CONTRA COSTA	4	37 52	12[illegible] 56	2100	7A	7A			CAL DIV BEACH & PARK
MOUNT HAMILTON	5933	04	SANTA CLARA	4	37 20	121 39	4206	4P	4P		H	LICK OBSERVATORY
MOUNT HEBRON RS	59[illegible]	01	SISKIYOU	12	41 47	122 00	4250	8A	8A			U S FOREST SERVICE
MT HOUGH SNOW COURSE	5956	02	PLUMAS	8	40 02	120 53	6760				S	CALIF. DEPT. OF WATER
MOUNT MADONNA	5973	04	SANTA CRUZ	[illegible]	37 01	121 43	1800				C	JACK I SCHELL
MT SAN JACINTO WSP	5978	07	RIVERSIDE	6	33 48	116 38	8417	5P	5P			MT SAN JACINTO WSP
MOUNT SHASTA SLOPE R	5982	02	SISKIYOU	23	41 22	122 14	7500				S	DEPT WATER RESOURCES
MOUNT SHASTA WB CITY R	5983	02	SISKIYOU	23	41 19	122 19	3544	MID	MID		C H	U S WEATHER BUREAU
MOUNT TAMALPAIS 2 SW	5996	01	MARIN	17	37 54	122 36	1475				C	CALIF DIV BEACH & PKS
MOUNT WILSON FC 338 B	6006	06	LOS ANGELES	13	34 14	118 04	5709	4P	4P		C H	U S WB OBSERVER
MUIR WOODS	60[illegible]	01	MARIN	17	37 54	122 34	225		5P			U S NAT PARK SERVICE
MUMBO BASIN	60[illegible]	01	TRINITY	35	41 12	122 32	5700				S	DEPT WATER RESOURCES
MUSICK CREEK GUARD STA	6048	05	FRESNO	27	37 06	119 19	5522				C	PAUL H. RIGGS
NACIMIENTO DAM	60[illegible]	04	SAN LUIS OBP	24	35 46	120 53	770	8A	8A	8A		MONTEREY CTY PARKS DEPT
#NAPA STATE HOSPITAL	60[illegible]	01	NAPA	17	38 17	122 16	60	5P	5P			NAPA ST HOSP,FIRE DEPT
NAVARRO 1 NW	6105	01	MENDOCINO	17	39 10	123 34	220				C	MASONITE CORPORATION
NEEDLES	6115	07	SAN BERDINO	5	34 50	114 36	480				C	CITY OF NEEDLES
NEEDLES FAA AIRPORT	61[illegible]	07	SAN BERDINO	5	34 46	114 37	913	MID	MID			FED AVIATION AGENCY
NEVADA CITY	61[illegible]	02	NEVADA	39	39 16	121 01	2520	8A	8A			CITY OF NEVADA CITY
NEWARK	61[illegible]	04	ALAMEDA	4	37 31	122 02	10	8A	8A	8A		LESLIE SALT COMPANY
NEWBURY PARK 4 SW	6149	06	VENTURA	33	34 09	118 58	780		7A			RANCHO SIERRA VISTA
NEWHALL SOLEDAD FC32CE	6162	06	LOS ANGELES	29	34 23	118 32	1243		4P		C	LA COUNTY FLOOD CONT.
NEWMAN [illegible] NW	6168	05	STANISLAUS	27	37 21	121 03	108	5P	5P			RICHARD A SMITH
NEWPORT BEACH HARBOR	6175	06	ORANGE	33	33 36	117 53	10	5P	5P			ORANGE CO. HARBOR DIST
NEW YORK MTNS	6185	07	SAN BERDINO	6	35 15	115 18	6000				S	C. T. SNYDER
NICOLAUS 2	6194	02	SUTTER	39	38 55	121 33	43		8A			RECLAMATION DIST 1001
NILAND	6197	07	IMPERIAL	6	33 17	115 31 −	55		8A			IMPERIAL IRRIG DIST

STATION INDEX

STATION	INDEX NO.	DIVISION	COUNTY	DRAINAGE	LATITUDE	LONGITUDE	ELEVATION	TEMP	PRECIP.	EVAP	SPECIAL	OBSERVER
NIPOMO 2 NW	6207	06	SN LUIS OBPO	30	35 04	120 30	340		8A			ANDREW MEHLSCHAU
NOEL SPRING	6212	02	GLENN	23	39 32	122 40	5000				S	CORPS OF ENGINEERS
NORTH BLOOMFIELD	6232	02	NEVADA	39	39 22	120 54	3280				C	MALAKOFF DIGGINS ST PK
NORTH FORK RANGER STA	625.	05	MADERA	27	37 14	119 30	2630	8A	8A		H	U S FOREST SERVICE
NOVATO 8 WNW	6290	01	MARIN	17	38 08	122 43	370				C	MARIN COUNTY FIRE DEPT.
OAK KNOLL RANGER STA	6328	01	SISKIYOU	12	41 50	122 51	1763		8A			U S FOREST SERVICE
OAKLAND WB AIRPORT R	6335	04	ALAMEDA	4	37 44	122 12	6	MID	MID		C	U S WEATHER BUREAU
OAKVILLE 1 WNW	6351	0.	NAPA	17	38 27	122 25	.60		5P			MRS LILLIAN DEL BONDIO
OAKVILLE 4 SW # 2	6356	0.	NAPA	17	38 24	122 28	1685				C	KLAUS HUCKFELDT
OCCIDENTAL	6370	01	SONOMA	17	38 25	122 58	960		7A			ANDREW J BLANEY
OCEANSIDE	6377	06	SAN DIEGO	33	33 12	117 23	84	4P	4P			OCEANSIDE FIRE DEPT
OCEANSIDE PUMPING PL	6379	06	SAN DIEGO	33	33 13	117 21	30				C	OCEANSIDE WATER DEPT
OCOTILLO WELLS	6383	07	SAN DIEGO	6	33 09	116 08	170		8A			EARL G. CARTIER
OILFIELDS JOAQUIN RDG	6395	05	FRESNO	27	36 18	120 24	3620				S	PACIFIC TEL&TEL CO
OJAI	6399	06	VENTURA	33	34 27	119 15	750	5P	5P			VENTURA CO FIRE DEPT
ONION VALLEY	6452	02	PLUMAS	8	39 48	120 53	6530				S	DEPT OF WTR RESOURCES
ONO	6455	02	SHASTA	23	40 29	122 37	980		7A			J. T. SAILORS
ORANGE COUNTY RESVR	6473	06	ORANGE	26	33 56	117 53	660				C	CORPS OF ENGINEERS
ORANGE COVE	6476	05	FRESNO	9	36 37	119 18	431	10A	10A			ORANGE COVE CIT ASSN
ORICK PRAIRIE CREEK PK	6498	01	HUMBOLDT	17	41 22	124 01	161	4P	4P			CAL DIV BEACH & PARKS
ORLAND	6506	02	GLENN	23	39 45	122 12	254	8A	8A			ORLAND UNIT WU ASSN
ORLEANS	6508	01	HUMBOLDT	12	41 18	123 32	403	6P	6P			JACK W. CLARK
OROVILLE	65..	02	BUTTE	8	39 30	121 34	171	11A	11A			CITY OF OROVILLE
OROVILLE BRIDGE	6525	02	BUTTE	8	39 3.	121 34	165		7A			ROBERT E SKINNER
OROVILLE RANGER STA	6528	02	BUTTE	8	39 32	12. 34	300				C	STATE DIV OF FSTRY
OSTRANDER LAKE	6552	05	MARIPOSA	14	37 38	119 33	8600				S	DWR & NATL PARK SERVICE
OXNARD	6569	06	VENTURA	33	34 12	119 1.	49	8A	8A			CITY OF OXNARD
PACHECO PASS	6583	05	MERCED	27	37 04	121 1.	880		MID			CALIF DEPT OF WATER RES
PACIFIC HOUSE	6597	02	EL DORADO	1	38 45	120 30	3440		8A			FLOYD R POOLE
PACOIMA DAM FC 33 A E	6602	06	LOS ANGELES	.3	34 20	118 24	1500		5P			E K BARR
PAICINES OHRWALL RANCH	66.0	04	SAN BENITO	20	36 44	121 22	950		8A			JOHN P OHRWALL
PALMDALE	66.4	07	LOS ANGELES	6	34 35	118 06	2596	5P	5P		C	PALMDALE IRRIG DIST
PALMDALE FAA AIRPORT	66.7	07	LOS ANGELES	6	34 38	118 05	2517	MID	MID			FED AVIATION AGENCY
PALM SPRINGS	6635	07	RIVERSIDE	6	33 49	116 32	411	5P	5P			PALM SPGS FIRE DEPT
PALO ALTO JR. MUSEUM	6646	04	SANTA CLARA	4	37 27	122 08	25	8A	8A		C	PALO ALTO JR. MUSEUM
PALOMA	6650	04	MONTEREY	24	36 21	121 30	1835		5P			JAMES A BELL
PALOMAR MT OBSERVATORY	6657	06	SAN DIEGO	33	33 21	116 52	5545	1P	1P		C H	PALOMAR OBSERVATORY
PALOS VERDES EST FC43D	6663	06	LOS ANGELES	33	33 48	118 23	216		7A			SUPT. OF STREETS & PKS.
PANAMINT CITY	6671	07	INYO	6	36 07	117 06	6240				S	C. T. SNYDER
PANOCHE	6675	05	SAN BENITO	27	36 36	120 50	1265		SS			MISS LILY BERG
PARADISE	6685	02	BUTTE	23	39 45	121 37	1750	8A	8A			PARADISE FIRE DEPT.
PARADISE MEADOW	6688	05	TUOLUMNE	37	38 03	119 40	7700				S	HETCH HETCHY WTR SUP
PARKER RESERVOIR	65.9	07	SAN BERDINO	5	34 17	114 10	738	7A	7A		C	METRO WATER DISTRICT
PARKFIELD	67.3	04	MONTEREY	24	35 53	120 26	1482		7A			ROBERT H. DURHAM
PASADENA	67.9	06	LOS ANGELES	.3	34 09	118 09	864	4P	4P			PASADENA WATER DEPT
PASKENTA RANGER STA	67.6	02	TEHAMA	23	39 53	122 32	755		8A		C	U S FOREST SERVICE
PASO ROBLES	6730	04	SN LUIS OBPO	24	35 38	120 4.	700	5P	5P			CITY OF PASO ROBLES
PASO ROBLES 5 NW	6736	04	SN LUIS OBPO	24	35 41	120 45	1040				C	FRANCIS F NELSON
PASO ROBLES FAA AP	6742	04	SN LUIS OBPO	24	35 40	120 38	815	MID	MID			FED AVIATION AGENCY
PATTERSON MEADOW	6751	03	MODOC	21	4. 11	120 12	7000				S	DEPT OF WATER RESOURCES
PATTIWAY	6754	05	KERN	.0	34 56	119 23	3868		7A			HUDSON RANCH
PAYNES CREEK	676.	02	TEHAMA	23	40 20	121 51	1840		7A			NELLIE THOMPSON
PEPPERDINES CAMP	6803	02	MODOC	21	41 27	120 14	6300				S	CALIF DEPT WATER RES
PERRIS	68.6	06	RIVERSIDE	28	33 47	117 14	1470	2P	5P			STATE DIV OF FSTRY
PETALUMA FIRE STA 2	6826	01	SONOMA	17	38 14	122 38	16	5P	5P		C	PETALUMA FIRE STA # 2
PIEDRA BLANCA GRD STA	6862	06	VENTURA	29	34 34	119 10	3065		MID			VENTURA COUNTY FCD
PINE CANYON PS FC321E	6891	06	LOS ANGELES	29	34 40	118 26	3286		5P			L A CO FIRE DEPT
PINECREST SUMMIT R S	6893	05	TUOLUMNE	21	38 15	120 00	5600				C	USFS, DISTRICT RANGER
PINE FLAT DAM	6896	05	FRESNO	27	36 49	119 20	610		7A			CORPS OF ENGINEERS
PINE MOUNTAIN INN	6910	06	VENTURA	29	34 36	119 21	4200				C	VENTURA CTY FLD CONTROL
PINNACLES NAT MONUMENT	69.6	04	SAN BENITO	20	36 29	121 11	1307	4P	4P			U S NAT PARK SERVICE
PIRU 2 ESE	6940	06	VENTURA	29	34 24	118 45	730		7A			CAMULOS RANCH
PIRU 3 SSE	6941	06	VENTURA	29	34 22	118 47	2820				C	V. CO. FLD C CONTROL D.
PISMO BEACH	6943	04	SN LUIS OBPO	4	35 08	120 38	80	5P	5P			POLICE DEPARTMENT
PIT RIVER POWER HOUSE	6946	02	SHASTA	21	40 59	121 59	1458		3P			P G & E COMPANY
PLACERVILLE	6960	02	EL DORADO	1	38 44	120 48	1890	8A	8A		H	P G & E COMPANY
PLACERVILLE IFG	6962	02	EL DORADO	1	38 44	120 44	2755	4P	4P	4P		INST FST GENETICS
PLACERVILLE DISP PLANT	5964	02	EL DORADO	1	38 44	120 51	1546				C	CITY OF PLACERVILLE
PLASKETT	6972	01	GLENN	7	39 44	122 51	6580				S	U S F S& CAL DEPT WTR
PLATINA	6975	02	SHASTA	23	40 22	122 53	2260	5P	5P			PLATINA HWY MTC STN
PLUMAS EUREKA STATE PK	6998	02	PLUMAS	8	39 45	120 42	5165				C	PLUMAS EUREKA ST. PK.
POINT ARENA	7009	01	MENDOCINO	.7	38 55	123 42	210	5P	5P		C	CALIF DIV OF FORESTRY
PT ARGUELLO LIGHT STA	7016	06	SNTA BARBARA	33	34 34	120 40	76		.1P			U S COAST GUARD
POINT PIEDRAS BLANCAS	7024	04	SN LUIS OBPO	4	35 40	121 17	59	11P	11P			U S COAST GUARD
POMONA CAL POLY	7050	06	LOS ANGELES	26	34 04	117 49	740	8A	8A			WEATHER BUREAU OFFICE
PORT CHICAGO NAVAL DEP	7070	04	CONTRA COSTA	4	38 01	122 01	50	5P	5P			U S NAVAL MAGAZINE
PORTERVILLE	7077	05	TULARE	9	36 04	119 01	393	8A	8A			JOHN H DAYBELL
PORTOLA	7085	02	PLUMAS	8	39 48	120 28	4838	4P	4P		C	F. W. COLE
PORTUGUESE MEADOW	7093	05	TULARE	.0	35 48	118 34	7000				S	CORPS OF ENGINEERS
POSEY 3 E	7096	05	TULARE	.0	35 48	118 38	4960	SS	7A			PANORAMA HTS LODGE
POTTER VALLEY 3 SE	7108	01	MENDOCINO	22	39 18	123 04	1100				C	CORPS OF ENGINEERS
POTTER VALLEY PH	7109	01	MENDOCINO	22	39 22	123 08	1015	4P	4P		C	P G & E COMPANY
POWAY VALLEY	7111	06	SAN DIEGO	33	32 57	117 04	500		4P			POWAY FIRE DEPT
PRADO DAM	7.23	06	RIVERSIDE	28	33 53	117 38	560				C	CORPS OF ENGINEERS
PRIEST VALLEY	7.50	04	MONTEREY	24	36 11	120 42	2300	SS	SS			NELSON H PALMER
QUAKING ASPEN	7179	05	TULARE	10	36 07	118 32	7200				S	CORPS OF ENGINEERS
QUINCY	7195	02	PLUMAS	8	39 56	120 56	3409	8A	8A		H	U S FOREST SERVICE
RAMONA SPAULDING	72..	06	SAN DIEGO	33	33 04	116 51	1480	6P	6P			LOUIS A SPAULDING
RANCHITA	7244	06	SAN DIEGO	33	33 14	116 32	4110		6P			B. W. PATTERSON
RANDSBURG	7253	07	KERN	15	35 22	117 39	3570	6P	6P			KERN CO FIRE DEPT
RATTLESNAKE CREEK	7259	05	FRESNO	11	36 59	118 43	9900				S	CORPS OF ENGINEERS
RED BLUFF WB AIRPORT R	7292	02	TEHAMA	23	40 09	122 15	342	MID	MID		C	U S WEATHER BUREAU
REDDING 5 SSE	7295	02	SHASTA	23	40 30	122 22	425				C	CITY OF REDDING
REDDING FIRE STA NO 2	7296	02	SHASTA	23	40 35	122 24	580	5P	5P			REDDING FIRE DEPT
REDLANDS	7306	06	SAN BERDINO	28	34 03	117 11	1318	MID	2P			REDLANDS DAILY FACTS
REDWOOD CITY	7339	04	SAN MATEO	4	37 29	122 14	31	5P	5P			CITY FIRE DEPT STA 2
REDWOOD VALLEY	7351	01	MENDOCINO	22	39 16	123 12	718				C	THOMAS M JAMESON
REPRESA	7370	02	SACRAMENTO	1	38 42	121 10	295		MID			FOLSOM STATE PRISON
RICHARDSON GROVE ST PK	7404	01	HUMBOLDT	7	40 02	123 47	500	8A	8A			CALIF DIV BEACH & PKS
#RICHMOND	7414	04	CONTRA COSTA	4	37 56	122 21	55	8A	8A			CITY OF RICHMOND
RIO VISTA	7446	02	SOLANO	23	38 09	121 42	40		8A			U S ARMY DEPOT
RIVERSIDE FIRE STA. #3	7470	06	RIVERSIDE	28	33 57	117 23	840	5P	5P			RIVERSIDE FIRE DEPT
RIVERSIDE EXP STA R	7473	06	RIVERSIDE	28	33 58	117 21	986	8A	8A	8ACG		CITRUS RES & AG EXP STA
ROBBS PEAK PH	7489	02	EL DORADO	1	38 54	120 22	5,120				C	SAC MUNIC UTL DIST
ROBERTSON FLAT	7492	05	PLACER	1	39 09	120 30	6740				S	DEPT OF WATER RESOURCES
ROCK CREEK	7510	07	INYO	19	37 27	118 44	9670				S	DEPT WATER RESOURCES
ROCKLIN	7516	02	PLACER	1	38 48	121 14	242	8A	8A			RAYMOND H JOHNSON
RODGERS CAMP	7533	05	TULARE	10	36 06	118 38	6240				S	CORPS OF ENGINEERS
ROSE MARIE MEADOW	7560	05	FRESNO	27	37 19	118 52	10000				S	SO CALIF EDISON CO
ROUND MEADOW	7579	05	TULARE	10	35 58	118 21	9000				S	CALIF STATE ENG
ROUND MOUNTAIN 1 NNE	7580	02	SHASTA	23	40 49	121 56	2117		8A		C	MRS MARIAN L BERTAGNA
RUNNING SPRINGS 1 E	7600	07	SAN BERDINO	15	34 12	117 05	5965				C	STATE DIV OF HWYS
SACHSE SPRINGS	7623	05	TUOLUMNE	37	38 06	119 5.	7900				S	HETCH HETCHY WTR SUP
SACRAMENTO WB AIRPORT R	7630	02	SACRAMENTO	23	38 31	121 30	17	MID	MID		C	U S WEATHER BUREAU
#SACRAMENTO WB CITY R	7633	02	SACRAMENTO	23	38 35	121 30	19	MID	MID		C	U S WEATHER BUREAU
SADDLE CAMP RANGER STA	7637	02	TEHAMA	23	40 10	122 48	3850				S	U S WEATHER BUREAU
SAGEHEN CREEK	764.	03	NEVADA	36	39 26	120 14	6337		5P			UNIVERSITY OF CALIF
SAINT HELENA	7643	01	NAPA	.7	38 30	122 28	225	6P	6P			EDWIN L PAULSON
SAINT HELENA 4 WSW	7646	0.	NAPA	17	38 30	122 32	1780				C	EDWIN H LEARNED
SAINT HELENA 7 NE	7649	02	NAPA	23	38 34	122 23	870				C	YVONNE L. WHITE
SAINT MARYS COLLEGE	7661	04	CONTRA COSTA	4	37 50	122 06	623	7P	7P			BROTHER J BENEDICT
SALINAS 2 E	7668	04	MONTEREY	24	36 40	121 37	80	5P	5P			SALINAS RURAL F D
SALINAS FAA AP	7669	04	MONTERY	24	36 40	121 36	75	MID	MID			FED AVIATION AGENCY
SALINAS DAM	7672	04	SN LUIS OBPO	24	35 20	120 30	1375		8A			SALINAS DAM OPERATORS
SALSIPUEDES GAGING STA	7681	06	SNTA BARBARA	32	34 35	120 24	250		8A			JOE CABRAL JR
SALT SPRINGS PWR HOUSE	7689	05	AMADOR	16	38 30	120 13	3700	3P	3P	3P		P G & E COMPANY
SAN ANDREAS 2 S	7702	05	CALAVERAS	2	38 10	120 40	830		7A			CALAVERAS CEMENT CO
SAN ANTONIO MISSION	7714	04	MONTEREY	24	36 01	121 15	1060	5P	5P			SAN ANTONIO MISSION
SAN ARDO	77.6	04	MONTEREY	24	36 02	120 54	450		8A			MRS JEAN BRINAN
SAN BENITO	77.9	04	SAN BENITO	20	36 31	121 05	1355				C	JOHN M SHIELDS
SAN BERNARDINO CO HOSP	7723	06	SAN BERDINO	28	34 08	117 16	1125	6P	6P			S B COUNTY HOSPITAL
SAN CLEMENTE DAM	7731	04	MONTEREY	4	36 26	121 42	600		7A			CALIF WTR & TEL CO
SANDBERG PTL FC1308	7734	06	LOS ANGELES	15	34 45	118 43	4025		4P			L A CO FIRE DEPT
SANDBERG WB R	7735	06	LOS ANGELES	29	34 45	118 44	4517	MID	MID		C HJ	U S WEATHER BUREAU
#SAN DIEGO WB AIRPORT R	7740	06	SAN DIEGO	33	32 44	117 10	13	MID	MID		C	U S WEATHER BUREAU
SAN DIMAS FIRE WD FC95	7749	06	LOS ANGELES	26	34 06	117 48	955		8A			SAN DIMAS FIRE STA
SAN DIMAS TANBARK FLAT	7750	06	LOS ANGELES	26	34 12	117 46	2720				C	U S FOREST SERVICE
SAN FELIPE HIGHWAY STAR	7755	04	SANTA CLARA	20	37 01	121 20	365				C	STATE DIV OF HWYS
SAN FERNANDO	7759	06	LOS ANGELES	13	34 17	118 28	965	5P	5P			FARMERS INS GROUP
SAN FERNANDO PH 3	7762	06	LOS ANGELES	13	34 19	118 30	1250				C	CORPS OF ENGINEERS

STATION	INDEX NO.	DIVISION	COUNTY	DRAINAGE	LATITUDE	LONGITUDE	ELEVATION	TEMP	PRECIP	EVAP	SPECIAL	OBSERVER
S F RICHMOND SUNSET R	7.67	04	SN FRANCISCO	4	37 46	122 3.	32	5P	MID		C	CITY SAN FRANCISCO
SAN FRANCISCO WB AP R	77.9	04	SAN MATEO	4	37 37	122 23	8	MID	MID		C	U S WEATHER BUREAU
#S F FEDERAL BUILDING R	7772	04	SN FRANCISCO	4	37 47	122 25	52	MID	MID		C	U S WEATHER BUREAU
SAN GABRIEL CANYON PH	7776	06	LOS ANGELES	28	34 09	117 54	744		5P			PASADENA WATER DEPT
SAN GABRIEL DM FC425BE	7779	06	LOS ANGELES	28	34 12	117 52	1481		5P		C	ORBIN R. WATKINS
SAN GABRIEL FIRE DEPT	7785	06	LOS ANGELES	13	34 06	118 06	450	4P	4P			CITY FIRE DEPARTMENT
SAN GREGORIO 2 SE	78.7	04	SAN MATEO	4	37 18	122 22	275	7P	7P			GARY J. ARATA
SAN JACINTO	78.0	06	RIVERSIDE	33	33 47	116 58	1535	7P	7P			BYRON JOHANSEN
SAN JACINTO RANGER STA	78.3	06	RIVERSIDE	33	33 47	116 58	1560				C	STATE DIV OF FSTRY
SAN JOAQUIN EXP RANGE	78.7	05	MADERA	27	37 05	119 43	1050				C	U S FOREST SERVICE
SAN JOSE R	78..	04	SANTA CLARA	4	37 21	121 54	67	4P	4P		C	CITY OF SAN JOSE
SAN JUAN BAUTISTA 3SSE	7834	04	SAN BENITO	20	36 48	121 3.	550				C	MRS. SANDRA J. KNOLL
SAN LUIS DAM	7846	05	MERCED	27	37 03	121 04	277	8A	8A	8AC		DEPT WATER RESOURCES
SAN LUIS OBISPO POLY	7851	04	SN LUIS OBPO	4	35 3.	120 40	315	7A	7A		C	CAL STATE POLY COL
SAN MARCOS PASS	7859	06	SAN BARBARA	32	34 32	119 49	2300				C	CITY OF SANTA BARBARA
#SAN MATEO	7864	04	SAN MATEO	4	37 32	122 18	21	5P	5P			CITY FIRE DEPARTMENT
SAN NICOLAS ISLAND	7870	06	VENTURA	33	33 14	119 27	502	MID	MID		C	U S WEATHER BUREAU
#SAN RAFAEL	7880	01	MARIN	17	37 58	122 3.	40	4P	4P			INDEPENDENT JOURNAL
SANTA ANA FIRE STATION	7888	06	ORANGE	28	33 45	117 52	115	4P	4P			SANTA ANA FIRE DEPT
SANTA ANA RIVER PH 3	7891	06	SAN BERDINO	28	34 06	117 06	1970				C	SO CALIF EDISON CO
SANTA ANITA FERN FC432	7897	06	LOS ANGELES	13	34 13	118 0.	2035		5P			LOUIS LUEBKERT
SANTA BARBARA	7902	06	SNTA BARBARA	33	34 25	119 4.	5	8A	8A		C	SANTA BARBARA SWG. TR.
SANTA BARBARA FAA AP	7905	06	SNTA BARBARA	33	34 26	119 50	9	MID	MID			FED AVIATION AGENCY
SANTA BARBARA TV PEAK	7909	06	SNTA BARBARA	32	34 32	119 57	4.00		5P			TV STATION KEYT
SANTA CLARA UNIVERSITY	79.2	04	SANTA CLARA	4	37 21	121 56	88	5P	5P			UNIV OF SANTA CLARA
SANTA CRUZ	7916	04	SANTA CRUZ	4	36 59	122 01	125	5P	5P			ROBERT E BURTON
SANTA FE DAM R	7926	06	LOS ANGELES	13	34 07	117 58	427				C	CORPS OF ENGINEERS
SANTA MARGARITA 2 SW	7930	04	SN LUIS OBPO	24	35 22	120 38	1,00		6P			JOSEPH C MC KUSICK
SANTA MARGARITA BOOST	7933	04	SN LUIS OBPO	24	35 22	120 38	1,00		8A			RICHARD S PILECKI
SANTA MARIA WB AIRPORT R	7946	06	SNTA BARBARA	30	34 54	120 27	236	MID	MID		C	U S WEATHER BUREAU
SANTA MONICA	795.	06	LOS ANGELES	33	34 01	118 29	64		4P			CITY SANTA MONICA
#SANTA MONICA PIER	7953	06	LOS ANGELES	33	34 00	118 30	15	4P	4P			S M LIFEGUARD SER
SANTA PAULA	7957	06	VENTURA	29	34 2.	119 05	263	4P	8A			VENTURA CO FIRE DEPT
SANTA ROSA	7965	01	SONOMA	..	38 .7	122 4.	167	4P	4P			CLARENCE S NEWBERRY
SANTA YNEZ	7976	06	SNTA BARBARA	32	34 37	120 05	600				C	SANTA BARBARA COUNTY
SANTIAGO DAM	7987	06	ORANGE	28	33 47	117 43	855				C	WILLIAM D SAPPINGTON
SAUGUS PWR PL NO 1	8.4	06	LOS ANGELES	29	34 35	118 27	2,05		6A			L A WTR & PWR DEPT
SAWYERS BAR RANGER STA	8035	01	SISKIYOU	12	41 18	123 08	2,69	8A	8A			U S FOREST SERVICE
#SCOTIA	8045	01	HUMBOLDT	7	4. 29	124 06	139	8A	8A			PACIFIC LUMBER CO
SEARSVILLE LAKE	8068	04	SAN MATEO	4	37 24	122 14	350		8A			AUSTIN CLAPP
SEBASTOPOL	8072	01	SONOMA	17	38 24	122 49	65				C	CITY OF SEBASTOPOL
SECRET VALLEY	8074	03	LASSEN	18	40 3.	12. 1.	4440		6A			MRS GEORGE W RUMBO
SEPULVEDA DAM	8092	06	LOS ANGELES	13	34 10	118 28	670				C	CORPS OF ENGINEERS
SHASTA DAM	8.35	02	SHASTA	23	40 43	122 25	1076	8A	8A	8AC	H	U S BUR RECLAMATION
SHELTER COVE	8162	01	HUMBOLDT	17	40 ..	124 04	132	5P	5P			MRS MARILYN F MACHI
SHINGLE SPRINGS	8.73	02	EL DORADO	1	38 40	120 55	1375		7A			THEODORE B HEUSNER
SHINGLETOWN 2 E	8175	02	SHASTA	23	40 30	121 51	3535		7A			MRS JANICE M SUTTER
SIERRA CITY	8..7	02	SIERRA	39	39 34	120 38	4150	4P	4P		H	MRS. JEANNE W. MCMAHAN
SIERRAVILLE RANGER STA	82.8	02	SIERRA	8	39 35	120 22	4975	8A	8A		C H	U S FOREST SERVICE
SIGNAL HILL FC 415	8230	06	LOS ANGELES	13	33 48	118 1.	100		5P		C	GEORGE I OSBORN
SILVERADO RANGER STA	8243	06	ORANGE	28	33 45	117 39	1095				C	CORPS OF ENGINEERS
SKAGGS SPGS LAS LOMAS	8272	01	SONOMA	22	38 41	123 08	1930		6A		H	JOHN K LEITHOLD
SLACK CANYON	82.6	04	MONTEREY	24	36 05	120 4.	1730				C	STATE DIV OF FSTRY
SNOW CREEK UPPER	83.7	07	RIVERSIDE	6	33 52	116 4.	1.4.		7A			DESERT WATER AGENCY
SNOW FLAT	83.8	05	MARIPOSA	14	37 50	119 3.	8700				S	DEPT WATER RESOURCES
SODA SPRINGS 1 E R	8332	02	NEVADA	39	39 19	120 2.	6885	8A	8A		C H	ROBERT MAUGHAN
SOLEDAD	8338	04	MONTEREY	24	3. 26	121 2.	195		8A			JOHN N FRANCIONI
SOMERSET 5 ESE	8344	05	EL DORADO	16	38 37	120 36	3,40				C	JACK A. HASELEY
SOMIS 3 NW	8349	06	VENTURA	33	34 17	119 03	510		8A			BERYLWOOD INVEST CO
SONOMA	8351	01	SONOMA	17	38 17	122 27	70	5P	5P			LAURENCE W DICKEY
SONORA RS	8353	05	TUOLUMNE	37	37 54	120 23	1749	8A	8A		H	STATE DIV.OF FORESTRY
SONORA JUNCTION	8355	03	MONO	38	38 21	119 27	6886				C	STATE DIV OF HWYS
S E FARALLON	8376	04	SAN FRANCISC	4	37 42	123 00	35				C	U S COAST GUARD
SO ENTRANCE YOSEMITE	838.	05	MARIPOSA	14	37 30	119 38	5,20	8A	8A		H	U S NAT PARK SERVICE
SOUTH LAKE	84..	07	INYO	19	37 11	118 34	9580				S	SOUTHERN CALIF EDISON C
SPADRA PAC FC 356 C	8436	06	LOS ANGELES	26	34 03	117 49	676		4P		C	J. E. STULL
SPRECKELS HWY BRIDGE	8446	04	MONTEREY	24	36 36	121 4.	60		8A			U S WEATHER BUREAU
SPRINGVILLE 7 ENE	8455	05	TULARE	9	36 10	118 42	2470		7A			ELMER A SUTTON
SPRINGVILLE RANGER STA	8460	05	TULARE	9	36 08	118 48	1050				C	U S FOREST SERVICE
SPRINGVILLE TULE HDWKS	8463	05	TULARE	9	36 12	118 39	4070				C	P G & E COMPANY
SQUAW VALLEY	8474	03	PLACER	36	39 12	120 14	6235	8A	8A		H	SQUAW VALLEY STATE PK
SQUIRREL INN 2	84.9	07	SAN BERDINO	15	34 14	117 14	5680	5P	5P		H	LEROY KEMP
STANDISH 1 E	8487	03	LASSEN	18	40 22	120 24	4030		8A			RAY C FRALEY
STANDISH H. KEY ST PK	849.	01	MENDOCINO	7	39 53	123 44	850		8A			CAL DIV BEACH & PKS
STANISLAUS POWER HOUSE	8499	05	TUOLUMNE	34	38 08	120 22	1060		.P			P G & E COMPANY
STATE LAKES	85.0	05	FRESNO	11	36 56	118 35	10300				S	CORPS OF ENGINEERS
STIRLING CITY RS	8544	02	BUTTE	8	39 54	121 32	3518				C	STATE DIV OF FSTRY
STOCKTON DISPOSAL PL	8554	05	SAN JOAQUIN	27	37 56	12. 2.	.				C	CITY OF STOCKTON
#STOCKTON WBAP	8558	05	SAN JOAQUIN	27	37 54	12. 15	22	MID	MID			U S WEATHER BUREAU
STOCKTON FIRE STA NO 4	8560	05	SAN JOAQUIN	27	38 0.	12. ..	12	8A	8A			STOCKTON FIRE STA NO 4
STONYFORD COOLEY RANCH	8578	02	COLUSA	23	39 15	122 40	3,15		8A			FRED H COOLEY
STONYFORD RANGER STA	8580	02	COLUSA	23	39 13	122 33	1,18		8A			U S FOREST SERVICE
STONY GORGE RESERVOIR	8587	02	GLENN	23	39 35	122 3.	79.	5P	5P		C	ORLAND UNIT WU ASSN
STOUTS MEADOW	859.	02	SHASTA	2.	4. 1	121 56	5300				S	DEPT WATER RESOURCES
STRAWBERRY VALLEY	8606	02	YUBA	39	39 34	121 06	3808	5P	5P		H	MRS. LILLIAN MAGRUDER
SUEY RANCH	8627	06	SN LUIS OBPO	30	35 00	120 23	390		5P			SUEY RANCH
SUMMIT MEADOW	8648	05	FRESNO	11	37 05	119 13	6,40				S	DEPT OF WTR RESOURCES
SUNSET BEACH STATE PK	868.	04	SANTA CRUZ	20	36 54	121 50	85				C	CAL DIV BEACH & PARK
SURF 2 ENE	8697	06	SNTA BARBARA	32	34 41	120 34	110				C	U S AIR FORCE
SUSANA KNOLLS	87 0	06	VENTURA	33	34 16	118 4.	1085		8A			SUSANA KN FIRE STA
SUSANVILLE AIRPORT	870.	03	LASSEN	18	40 23	120 34	4148	MID	MID		H	DAVID BARR
SUSANVILLE 1 WNW	8703	03	LASSEN	18	4. 26	120 40	4555				C	STATE DIV OF FSTRY
SUTTER HILL RANGER STA	87.3	05	AMADOR	16	38 23	120 48	1586		8A			STATE DIV OF FSTRY
SWAIN MOUNTAIN	87.6	02	PLUMAS	8	40 27	121 06	6,60				S	CALIF DEPT WATER RES
TAFT	875.	05	KERN	..	35 09	119 28	1025				C	KERN CO FSTRY & FD
TAHOE CITY	8758	03	PLACER	36	39 10	120 08	6230	8A	8A	8A	H	MRS. ESTHER BEATTY
TAHOE VALLEY FAA AP	8762	03	EL DORADO	36	38 54	12. 00	6254	4P				FED AVIATION AGENCY
TEHACHAPI	88.6	05	KERN	10	35 08	118 27	3975	5P	5P		H	HARRY M. COWAN
TEHACHAPI AIRPORT	8832	05	KERN	10	35 08	118 26	3960				C	TEHACHAPI CUMMINGS
TEJON RANCHO	8839	05	KERN	10	35 02	118 45	1425	5P	5P			TEJON RANCH COMPANY
TERMO	8873	03	LASSEN	18	40 5.	120 27	5300	6P	6P		C	SULO E LAKSO
THE CEDARS	888.	02	PLACER	.	39 15	120 21	5900				S	DEPT OF WATER RESOURCES
THE GEYSERS	8885	01	SONOMA	..	38 48	122 50	1658				C	MRS FAYE DEWEY
THERMAL FAA AIRPORT	8892	07	RIVERSIDE	6	33 38	116 10	-120	MID	MID		C	FED AVIATION AGENCY
THOUSAND OAKS	8935	06	VENTURA	33	34 11	118 51	810		8A			VENTURA CO FIRE DEPT
THREE MILE VALLEY	89 9	02	PLUMAS	8	39 54	120 34	5900				S	CALIF DEPT WATER RES
THREE RIVERS 6 SE	89..	05	TULARE	9	36 22	118 51	2200				C	GLENN BAKER
THREE RVRS EDISON PH 2	89.4	05	TULARE	9	36 28	118 53	950	.P	.P			SO CALIF EDISON CO
THREE RVRS EDISON PH 1	89.7	05	TULARE	9	36 28	118 52	1,40				C	SO CALIF EDISON CO
TIGER CREEK PH	89.8	05	AMADOR	16	38 27	120 29	.355	4P	4P		C	P G & E COMPANY
TOPANGA PATROL STA FC6	8967	06	LOS ANGELES	33	34 05	118 36	745		5P			L A CO FIRE DEPT
TORRANCE	8973	06	LOS ANGELES	33	33 48	118 20	110	4P	4P			TORRANCE MUN AIRPORT
TRABUCO CANYON	8992	06	ORANGE	33	33 39	117 36	970				C	ORANGE CO PARK DEPT
TRACY 2 SSE	8997	05	SAN JOAQUIN	27	37 43	121 25	105				C	AAGE R TUGEL
TRACY CARBONA	8999	05	SAN JOAQUIN	27	37 4.	121 25	140	8A	8A			BANTA CARBONA IR CO
TRACY PUMPING PLANT	9.0.	05	ALAMEDA	27	37 48	121 35	61	6P	6P	6P		U S BUR RECLAMATION
TRINITY DAM VISTA PT	9024	01	TRINITY	35	40 48	122 46	2500	8A	8A	8A		U S BUR RECLAMATION
TRONA	9035	07	SAN BERDINO	6	35 47	117 23	1695	8A	8A			AMERICAN P & C CORP
TROUGH SPRING	9037	02	COLUSA	23	39 18	122 39	4000				S	CORPS OF ENGINEERS
TRUCKEE RANGER STATION	9043	03	NEVADA	36	39 20	120 11	5995	8A	8A		C	U S FOREST SERVICE
TUJUNGA	9047	06	LOS ANGELES	13	34 16	118 18	1690	7P	7P			JAMES D. PARRA
TUJUNGA MILL CR FC 470	9049	06	LOS ANGELES	13	34 23	118 05	4645				C	LOS ANGELES CO FCD
TULEFIELD	9052	05	KERN	10	35 09	119 0.	295		7A			KERN COUNTY LAND CO
TULELAKE R	9053	01	SISKIYOU	12	41 58	121 28	4035	5P	5P	5PC	H	TULELAKE IRRIG DIST
TUNNEL RANGER STATION	9061	05	TULARE	10	36 22	118 17	8950				S	U S WEATHER BUREAU
TUOLUMNE MEADOWS	9063	05	TUOLUMNE	37	37 53	119 20	8600				S	DEPT WATER RESOURCES
TURLOCK	9073	05	STANISLAUS	14	37 29	120 51	115		8A			CARL A PEARSON
TUSTIN IRVINE RANCH	9087	06	ORANGE	33	33 44	117 47	118	3P	3P			THE IRVINE COMPANY
TWENTY MILE HOLLOW	9097	02	TEHAMA	23	40 08	12. 48	2800				S	DEPT OF WATER RESOURCES
TWENTYNINE PALMS	9099	07	SAN BERDINO	6	34 08	116 02	1975	5P	5P			U S NAT PARK SERVICE
TWIN LAKES	9105	02	ALPINE	1	38 42	120 02	7829	4P	4P		H	P G & E COMPANY
TWITCHELL DAM	9111	06	SNTA BARBARA	30	34 59	120 19	582	4P	4P	4P		SANTA MARIA VLY WCD
UHL RANGER STATION	9120	05	TULARE	9	35 53	118 39	3680				C	U S FOREST SERVICE
#UKIAH	9122	01	MENDOCINO	22	39 09	123 12	623	5P	5P			CITY FIRE DEPARTMENT
UKIAH 4 WSW	9124	01	MENDOCINO	22	39 08	123 16	1900		8A			MRS MARJORIE S DORY
#U C L A	9152	06	LOS ANGELES	33	34 04	118 27	430	4P	4P			U C L A
UPLAND 3 N	9158	06	SAN BERDINO	28	34 08	117 39	1605	5P	5P			LIBERTY GROVES CORP
UPPER LAKE 7 W	9167	02	LAKE	23	39 11	123 02	1524		4P			EDGAR J SCHUETTE
UPPER MATTOLE	9177	01	HUMBOLDT	17	40 15	124 11	255		5P			WESLEY C ROSCOE
UPR SAN LEANDRO FILTER	9185	04	ALAMEDA	4	37 46	122 10	394	6A	6A		C	E BAY MUN UTL DIST

STATION INDEX

STATION	INDEX NO	DIVISION	COUNTY	DRAINAGE ‡	LATITUDE	LONGITUDE	ELEVATION	TEMP	PRECIP	EVAP	SPECIAL	OBSERVER
[illegible]	[illegible]	[illegible]	[illegible] BENITO	[illegible]	[illegible]	[illegible]	[illegible]				C	[illegible] FANCHER
[illegible]	[illegible]	[illegible]	[illegible]	[illegible]	[illegible]	[illegible]	[illegible]	[illegible]	[illegible]			[illegible] FIRE DIST
[illegible]	[illegible]	[illegible]	[illegible]	[illegible]	[illegible]	[illegible]	[illegible]				C	MISS JUDY A. [illegible]
[illegible]	[illegible]	[illegible]	[illegible]	[illegible]	[illegible]	[illegible]	[illegible]		4P			[illegible] WATER
[illegible]	[illegible]	[illegible]	[illegible]	[illegible]	[illegible]	[illegible]	[illegible]	[illegible]	3P			U S FOREST SERVICE
[illegible]	[illegible]	[illegible]	[illegible]	[illegible]	[illegible]	[illegible]	[illegible]		4P			[illegible] DEPT. WTR. AND POWER
[illegible]	[illegible]	[illegible]	[illegible]	[illegible]	[illegible]	[illegible]	[illegible]				C	[illegible] WTR CO
[illegible]	[illegible]	[illegible]	[illegible]	[illegible]	[illegible]	[illegible]	[illegible]				C	FOREST SERVICE
[illegible]	[illegible]	[illegible]	[illegible]	[illegible]	[illegible]	[illegible]	[illegible]		8A			CO. FLOOD CONTROL DIST
[illegible]	[illegible]	[illegible]	[illegible]	[illegible]	[illegible]	[illegible]	[illegible]				S	SO CALIF EDISON CO
[illegible]	[illegible]	[illegible]	[illegible]	[illegible]	[illegible]	[illegible]	[illegible]	[illegible]	8A		C	[illegible] WATER DIST
[illegible]	[illegible]	[illegible]	FRESNO	[illegible]	[illegible]	[illegible]	[illegible]				S	CORPS OF ENGINEERS
[illegible]	[illegible]	[illegible]	[illegible]	[illegible]	[illegible]	[illegible]	[illegible]		[illegible]			[illegible] FIRE DEPT
[illegible]	[illegible]	[illegible]	[illegible]	[illegible]	[illegible]	[illegible]	[illegible]		4P			[illegible]
[illegible]	[illegible]	[illegible]	[illegible]	[illegible]	[illegible]	[illegible]	[illegible]	[illegible]	8A			[illegible] FIRE DEPARTMENT
VISTA 2 NNE	[illegible]	[illegible]	[illegible]	[illegible]	[illegible]	[illegible]	[illegible]	5P	5P			VISTA FIRE DEPT
[illegible]	[illegible]	[illegible]	[illegible]	[illegible]	[illegible]	[illegible]	[illegible]		8A		C	[illegible]
[illegible]	[illegible]	[illegible]	SHASTA	[illegible]	[illegible]	[illegible]	[illegible]	4P	4P		C	P G & E COMPANY
[illegible]	[illegible]	[illegible]	[illegible]	[illegible]	[illegible]	[illegible]	[illegible]		8A			CLAYTON E VAN SCHAICK
[illegible]	[illegible]	[illegible]	[illegible]	[illegible]	[illegible]	[illegible]	[illegible]		[illegible]			MRS. JOAN THOMAS
WALNUT CREEK 2 ESE	[illegible]	[illegible]	[illegible]	[illegible]	[illegible]	[illegible]	[illegible]	5P	5P			JOHN F. TERRY
[illegible]	[illegible]	[illegible]	CONTRA COSTA	[illegible]	[illegible]	[illegible]	[illegible]				C	THOMAS [illegible] VANASEK
[illegible]	[illegible]	[illegible]	[illegible]	[illegible]	[illegible]	[illegible]	[illegible]		9A			MRS. BETTY FAIRCLOUGH
[illegible]	[illegible]	[illegible]	[illegible]	[illegible]	[illegible]	[illegible]	488		8A			[illegible] FIRE DEPT
[illegible]	[illegible]	[illegible]	[illegible]	[illegible]	[illegible]	[illegible]	[illegible]	4P	4P		C	WARNERS RESORT CO
[illegible]	[illegible]	[illegible]	[illegible]	[illegible]	[illegible]	[illegible]	333	8A	8A			KERN CO FSTRY & F D
[illegible]	[illegible]	[illegible]	[illegible] BARBARA	[illegible]	[illegible]	[illegible]	[illegible]				C	PHOENIX RANCH
[illegible]	[illegible]	[illegible]	SANTA CRUZ	[illegible]	[illegible]	[illegible]	95	8A	8A			CITY OF WATSONVILLE
[illegible]	[illegible]	[illegible]	[illegible]	[illegible]	[illegible]	[illegible]	[illegible]				C	U S NAT PARK SERVICE
[illegible]	9490	01	[illegible]	[illegible]	[illegible]	[illegible]	[illegible]	8A	8A		C	U S FOREST SERVICE
[illegible]	[illegible]	[illegible]	[illegible]	[illegible]	[illegible]	[illegible]	3593	8A	8A			WEED FIRE DEPARTMENT
[illegible]	9512	05	[illegible]	[illegible]	[illegible]	[illegible]	[illegible]				C	VERNON J BLOUNT
WENDEL 10 SE	[illegible]	[illegible]	[illegible]	[illegible]	[illegible]	[illegible]	[illegible]		3P			[illegible]
[illegible]	[illegible]	[illegible]	[illegible] BARBARA	[illegible]	[illegible]	[illegible]	[illegible]				S	U S WEATHER BUREAU
[illegible]	[illegible]	[illegible]	[illegible]	[illegible]	[illegible]	[illegible]	[illegible]		7A			[illegible] RANCH CO
[illegible]	[illegible]	[illegible]	[illegible]	[illegible]	[illegible]	[illegible]	[illegible]		9A			STATE DIV OF FORESTRY
[illegible]	[illegible]	[illegible]	[illegible]	[illegible]	[illegible]	[illegible]	[illegible]				S	DEPT WATER RESOURCES
WET MEADOW	[illegible]	[illegible]	[illegible]	[illegible]	[illegible]	[illegible]	[illegible]				S	CORPS OF ENGINEERS
[illegible]	[illegible]	[illegible]	[illegible]	[illegible]	[illegible]	[illegible]	[illegible]				C	ESTATE OF SAMUEL DAMON
WHISKEYTOWN RES	[illegible]	[illegible]	SHASTA	[illegible]	[illegible]	[illegible]	1295	9A	9A	9A		[illegible] BUR RECLAMATION

STATION	INDEX NO.	DIVISION	COUNTY	DRAINAGE ‡	LATITUDE	LONGITUDE	ELEVATION	TEMP	PRECIP	EVAP	SPECIAL	OBSERVER
WHITE MOUNTAIN 1	[illegible]	07	MONO	6	37 30	118 11	10150	8A	8A		H	UNIVERSITY OF CALIF
WHITE MOUNTAIN 2	9633	07	MONO	6	37 35	118 14	12470	8A	8A		H	UNIVERSITY OF CALIF
WHITE MTN STORAGE	9635	07	SAN BERDINO	6	34 20	117 00	7260				S	STATE OF CALIFORNIA
WHITTIER CTY H FC 106C	[illegible]	06	LOS ANGELES	26	33 58	118 02	340		5P			MISS MARTHA BAILEY
WILDROSE RANGER STA	[illegible]	07	INYO	6	36 15	117 14	4100	5P	5P			NATIONAL PARK SERVICE
WILLIAMS	9677	02	COLUSA	23	39 09	122 09	86	9A	9A		C	CITY OF WILLIAMS
WILLITS 1 NE	9684	01	MENDOCINO	17	39 25	123 20	1348	4P	4P			HENRY C. WALF
WILLITS HOWARD FOR RS	9685	01	MENDOCINO	7	39 21	123 19	1925				C	STATE DIV OF FSTRY
WILLOW CREEK 1 NW	9694	01	TRINITY	35	41 57	123 38	461	8A	8A	8A		U S FOREST SERVICE
WILLOWS	9699	02	GLENN	23	39 32	122 12	140	8A	8A			HOWARD H ALLARD
WILLOWS USBR	9700	02	GLENN	23	39 32	122 12	135	4P	4P	4PC		USBR MATERIAL CONTL DIV
WINCHESTER	[illegible]	06	RIVERSIDE	33	33 43	117 05	1475				C	JIM H BLACKMORE
WINTERS	9742	02	YOLO	23	38 31	121 58	135	8A	8A			J NEWTON WALLACE
WOFFORD HEIGHTS	9754	05	KERN	10	35 43	118 27	2700		SS			JAMES H JORGENSEN
WOODFORDS	9775	03	ALPINE	3	38 47	119 49	5671	5P	5P		H	MRS WILMA C BARR
WOODLAND 1 WNW	[illegible]	02	YOLO	23	38 41	121 48	69	9A	9A			U C AGR EXTEN SERV
WRIGHTS	9814	04	SANTA CLARA	4	37 08	121 57	1600		5P			MARVIN E WARE
WRIGHTS LAKE	9816	02	EL DORADO	1	38 51	120 14	6950				S	U S WEATHER BUREAU
YORBA LINDA	9847	06	ORANGE	28	33 54	117 49	415	5P	5P			YORBA LINDA WATER CO
YORKVILLE	9851	01	MENDOCINO	17	38 54	123 14	1100				C	MRS. V. SYLVIA HULBERT
YOSEMITE PARK HEADQTRS	9855	05	MARIPOSA	14	37 45	119 35	3970	7A	7A		C H	U S NAT PARK SERVICE
YREKA	9866	01	SISKIYOU	12	41 43	122 38	2625	8A	8A		H	U S FOREST SERVICE
ZENIA-KETTENPOHL STORE	9953	01	TRINITY	7	[illegible]	123 27	3600				C	WAYNE KING
CLOSED STATIONS												
GRACE MEADOW	3529	05	TUOLUMNE	37	38 09	119 36	8900				S	CLOSED [illegible]
NEW STATIONS												
BLODGETT EXP. FOREST	0883	02	EL DORADO	1	38 55	120 40	4414	5P	5P		C	BLODGETT EXP. FOREST
INDEPENDENCE CAMP	4233	03	SIERRA	36	39 27	120 18	7000				S	U. S. WEATHER BUREAU
NORTH BLOOMFIELD	6232	02	NEVADA	39	39 22	120 54	3280				C	MALAKOFF DIGGINS ST PK

‡ DRAINAGE CODE: [illegible] AMERICAN [illegible] CALAVERAS [illegible] 4-CENTRAL COAST [illegible] COLORADO 6-DESERT 7-EEL 8-FEATHER 9-KAWEAH 10-KERN 11-KINGS [illegible] LOS ANGELES [illegible] MERCED [illegible] MOJAVE [illegible] MOKELUMNE 17-NORTH COAST 18-N. E. INTERIOR 19-OWENS 20 PAJARO 21-PIT 22-RUSSIAN 23-SACRAMENTO 24-SALINAS 25-SAN DIEGO 26-SAN GABRIEL 27-SAN JOAQUIN 28-SANTA ANA 29-SANTA CLARA 30-SANTA MARIA 31-SANTA MARGARITA 32-SANTA YNEZ 33-SOUTH COAST 34-STANISLAUS 35-TRINITY 36-TRUCKEE 37-TUOLUMNE [illegible]

REFERENCE NOTES

Additional information regarding the climate of California may be obtained by writing to the Environmental Science Services Administration State Climatologist, 557 Federal Office Building, 50 Fulton Street, San Francisco, California 94102, or to any Weather Bureau Office near you. Additional precipitation data are contained in "HOURLY PRECIPITATION DATA CALIFORNIA" and "Storage-Gage Precipitation Data for Western United States".

DIMENSIONAL UNITS: Unless otherwise indicated, dimensional units used in this bulletin are: Temperature in °F, precipitation and evaporation in inches and wind movement in miles. Monthly degree day totals are the sums of the negative departures of average daily temperatures from 65°F. In "Supplemental Data" table directions entered in figures are tens of degrees. Resultant wind is the vector sum of wind directions and speeds divided by the number of observations.

OBSERVATION TIME: The Station Index shows observation times in local standard time. During the summer months some observers take the observations on daylight saving time. Snow on ground in the "Snowfall and Snow on Ground" table is at observation time for all except Weather Bureau and FAA stations. For these stations snow on ground values are at 4:00 a.m., P.S.T., except for Bishop WB AP, Blue Canyon WB AP, and Sandberg WB, which are taken at 6:00 a.m., P.S.T., and Mt. Shasta WB City at 8:00 a.m., P.S.T. Data in the "Extremes" table, "Daily Precipitation" table, "Daily Temperature" table, "Evaporation and Wind" table, and snowfall in the "Snowfall and Snow on Ground" table, when published, are for the 24 hours ending at time of observation.

EVAPORATION is measured in the standard Weather Bureau type pan of 4-foot diameter unless otherwise shown by footnote following the Evaporation and Wind table. Max and Min values in the Evaporation and Wind table are extremes of temperature of water in pan as recorded during 24 hours ending at time of observation. Wind is the total wind movement in miles over the evaporation pan as determined by a continuous anemometer recorder located 6-8 inches above the pan.

WATER EQUIVALENT values published in the "Snowfall and Snow on Ground" table are the water equivalent of snow, sleet, or ice on the ground. Samples for obtaining measurements are taken from different points for successive observations; consequently, occasional drifting and other causes of local variability in the snowpack may result in apparent inconsistencies in the record.

SNOWFALL: Entries of snowfall in the "Climatological Data" table, the "Snowfall and Snow on Ground" table, and in the "Seasonal Snowfall" table, include snow and sleet. Entries of snow on ground include snow, sleet, and ice.

NORMALS for all stations are climatological standard normals based on the period 1931-1960.

DIVISIONS, as used in this publication, became effective with data for January 1941.

STATION NAMES: Figures and letters following the station name, such as 12 SSW, indicate distance in miles and direction from the post office.

SEASONAL TABLES: Monthly and seasonal snowfall and heating degree days for the 12 months ending with the preceding June data will be carried in the July issue of this bulletin.

DELAYED DATA AND CORRECTIONS will be carried only in the June and December issues of this bulletin.

INTERPOLATED VALUES for monthly precipitation totals may be found in the annual issue of this publication.

IN THE DATA TABLES THE SYMBOLS AND LETTERS WHEN USED INDICATE THE FOLLOWING:

- No record in the "Supplemental Data" table, "Daily Precipitation" table, "Evaporation and Wind" table, "Snowfall and Snow on Ground" table, "Daily Soil Temperature" table, and the "Station Index."

  No record in the "Climatological Data" table and the "Daily Temperature" table is indicated by no entry.

+ And also on an earlier date or dates.

++ Highest observed one minute windspeed. This station is not equipped with an instrument to measure fastest mile data.

* Amount included in following measurement, time distribution unknown.

// Gage is equipped with a windshield.

B Adjusted to a full month.

D Water equivalent of snowfall wholly or partly estimated, using a ratio of 1 inch water equivalent to every 10 inches of new snowfall.

M One or more days of record missing; if average value is entered, less than 10 days record is missing. See "Daily Temperature" table for detailed daily record. Degree day data, if carried for this station, have been adjusted to represent the value for a full month.

R Amounts from recording gage. (These amounts are essentially accurate but may vary slightly from the amounts to be published later in Hourly Precipitation Data.)

T Trace, an amount too small to measure.

V Includes total for previous month.

IN THE STATION INDEX THE SYMBOLS AND LETTERS WHEN USED INDICATE THE FOLLOWING:

AR This entry in time of observation column in Station Index means after rain.

C Recording Rain Gage Station. Hourly precipitation values are processed for special purposes, and are published later in the "Hourly Precipitation Data" bulletin. If daily amounts are published in "Climatological Data" bulletin they are from a separate non-recording gage, except where indicated by reference 'R'. Such amounts may differ from amounts published from the recording gage in the "Hourly Precipitation Data" bulletin.

G "Soil Temperature" table.

H "Snowfall and Snow on Ground" table. Omission of data in any month indicates no snowfall and/or snow on ground in that month.

J "Supplemental Data" table.

S Storage precipitation station. Precipitation measurements, made at irregular intervals will be published later in "Precipitation Data from Storage-Gage Stations" Bulletin.

SS This entry in time of observation column in Station Index means observation made near sunset.

VAR This entry in time of observation column in Station Index means variable.

\# Thermometers are generally exposed in a shelter located a few feet above sod-covered ground; however, this reference indicates that the thermometers are exposed in a shelter located on the roof of a building.

Stations appearing in the tables with no data were either missing or received too late to be included in this issue.

General weather conditions in the U. S. for each month are described in the publications MONTHLY WEATHER REVIEW, CLIMATOLOGICAL DATA NATIONAL SUMMARY, and STORM DATA, all of which may be obtained from the Superintendent of Documents, Government Printing Office, Washington, D. C. 20402.

Information concerning the history of changes in locations, elevations, exposure, etc., of substations through 1957 may be found in the publication "Substation History" for this State, price $1.25. Similar information for regular Weather Bureau stations may be found in the latest annual issue of Local Climatological Data, price 15 cents. These publications may be obtained from the Superintendent of Documents at the address shown above.

Subscription Price: 20 cents per copy, monthly and annual; $2.50 per year. (Yearly subscription includes the Annual Summary.) Checks and money orders should be made payable to the Superintendent of Documents. Remittance and correspondence regarding subscriptions should be sent to the Superintendent of Documents, Government Printing Office, Washington, D. C. 20402.

USCOMM-ESSA-ASHEVILLE- 8/27/70-2500

CALIFORNIA
PLATE I
120TH MERIDIAN TIME ZONE
NORTH
COAST
DRAINAGE
SACRAMENTO
NORTH EAST
INTERIOR BASINS
SAN
JOAQUIN
CENTRAL COAST
DRAINAGE
SOUTHEAST
DESERT BASINS
NORTH COAST
DRAINAGE
CENTRAL COAST
DRAINAGE
STATUTE MILES
SAN FRANCISCO AREA
STATION LEGEND
Precipitation and Temperature
Precipitation Temperature and Evaporation
Type of gage
Non recording
Recording
Both types
Double circle combinations indicate the availability of more detailed meteorological data
ALBERS EQUAL AREA PROJECTION
STANDARD PARALLELS AT 29 1/2° AND 45 1/2°

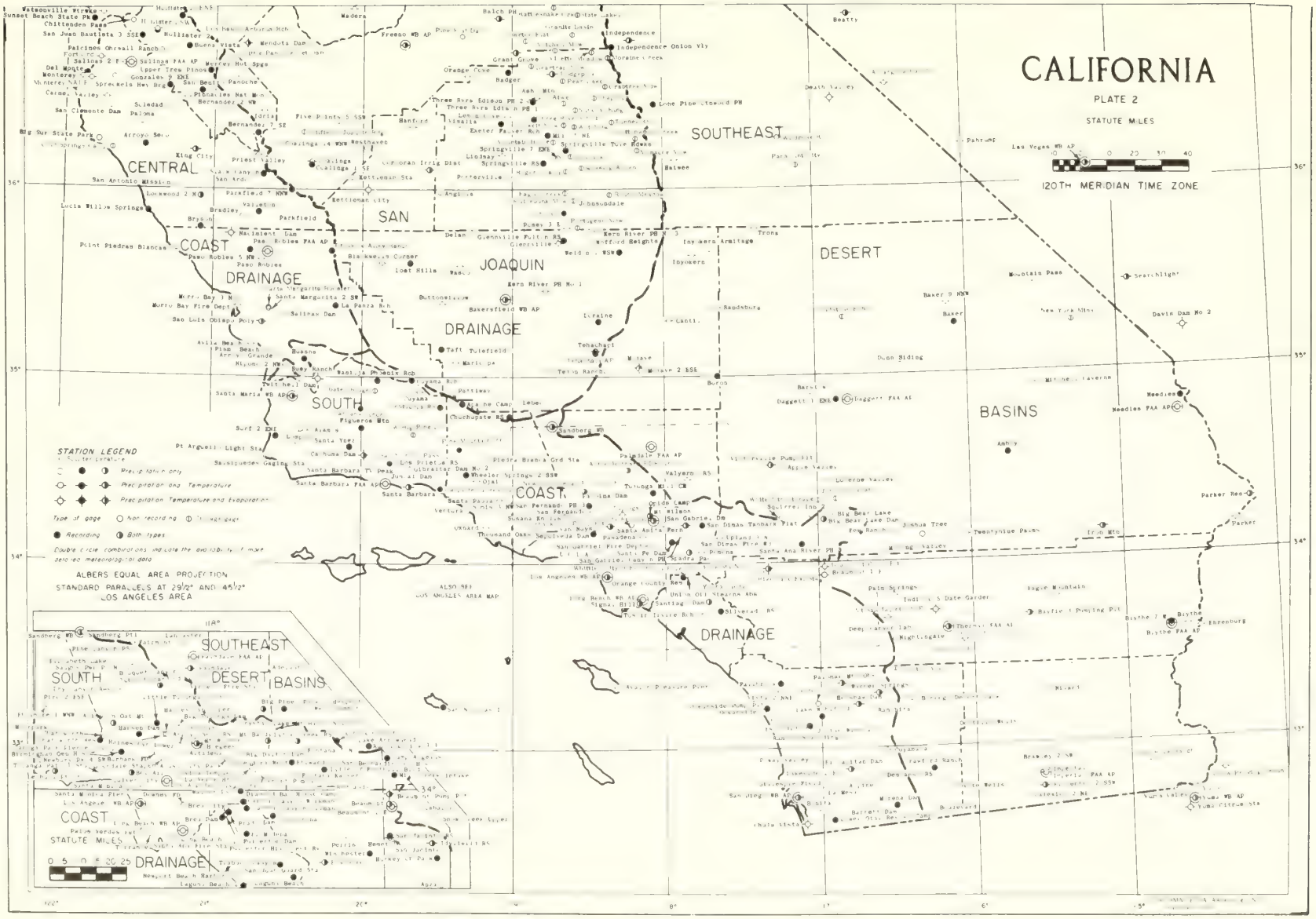
CALIFORNIA
PLATE 2
STATUTE MILES
0 20 30 40
120TH MERIDIAN TIME ZONE
CENTRAL
COAST
DRAINAGE
SAN
JOAQUIN
DRAINAGE
SOUTHEAST
DESERT
BASINS
SOUTH
COAST
DRAINAGE
STATION LEGEND
Precipitation only
Precipitation and Temperature
Precipitation Temperature and Evaporation
Type of gage
Non recording
Recording
Both types
Double circle combinations indicate the availability of more detailed meteorological data
ALBERS EQUAL AREA PROJECTION
STANDARD PARALLELS AT 29½° AND 45½°
LOS ANGELES AREA
ALSO SEE
LOS ANGELES AREA MAP
SOUTHEAST
SOUTH
DESERT
BASINS
COAST
DRAINAGE
STATUTE MILES
0 5 10 15 20 25

CLIMATOLOGICAL DATA

U.S. DEPARTMENT OF COMMERCE
ENVIRONMENTAL SCIENCE SERVICES ADMINISTRATION
ENVIRONMENTAL DATA SERVICE
In Cooperation with Department of Water Resources, State of California

CALIFORNIA
AUGUST 1970
Volume 74 No. 8

OCT 19 1970

MONTHLY SUMMARIZED STATION AND DIVISIONAL DATA

Station	Temperature: Average Maximum	Average Minimum	Average	Departure From Normal	Highest	Date	Lowest	Date	Degree Days	No. of Days: Max. 90° or Above	Max. 32° or Below	Min. 32° or Below	Min. 0° or Below	Precipitation: Total	Departure From Normal	Greatest Day	Date	Snow, Sleet: Total	Max. Depth on Ground	Date	Number Days: 1.0 or More	5.0 or More	10.0 or More
* * * NORTH COAST DRAINAGE 01																							
ALDERPOINT	93.9	48.5	71.2		108	12+	44	2	0	23	0	0	0	.00		.00		.0	0		0	0	0
ANGWIN PAC UNION COL	86.9	51.2	69.1		100	10	41	26	19	11	0	0	0	.00		.00		.0	0		0	0	0
BIG BAR RANGER STATION	97.9	51.1	74.5		108	12+	46	[illegible]	0	30	0	0	0	.00		.00		.0	0		0	0	0
BUTLER VALLEY RANCH	77.1	48.2	62.7		96	11	40	25	89	3	0	0	0	.00		.00		.0	0		0	0	0
CALLAHAN RANGER STA	93.1	45.5M	69.3M		102	10	37	21	1	25	0	0	0	.00		.00		.0	0		0	0	0
CECILVILLE 5 NE	88.0	45.2	66.6		96	10	37	8	22	10	0	0	0	.00		.00		.0	0		0	0	0
CLOVERDALE 3 SSE	84.5	50.1	69.8	- 1.9	105	10	44	25	0	15	0	0	0	.00	- .09	.00		.0	0		0	0	0
COVELO	93.1	46.9	70.0		103	12	42	25+	3	27	0	0	0	.00		.00		.0	0		0	0	0
CRESCENT CITY 1 N	63.6	52.0	57.8		76	2	45	5	214	0	0	0	0	.02		.02	27	.0	0		0	0	0
DUTTONS LANDING	74.3M	51.4M	62.9M		93	9	48	24+	99	2	0	0	0	.00		.00		.0	0		0	0	0
ELK VALLEY	84.5	41.9	63.2		99	11	37	5	87	11	0	0	0	.00		.00		.0	0		0	0	0
EUREKA WB CITY R	59.7	50.9	55.3	- 1.4	75	10	47	25	292	0	0	0	0	T	- .10	T	27+	.0	0		0	0	0
FERNDALE 2 NW	63.6	49.0	56.4		73	30+	40	9	258	0	0	0	0	.15		.03	21+	.0	0		0	0	0
FOREST GLEN	94.7	44.1	69.4	2.9	104	11	40	8+	3	27	0	0	0	.00	- .13	.00		.0	0		0	0	0
FORT BRAGG	60.8	48.3	54.6		68	11+	43	17	315	0	0	0	0	.03	- .10	.03	6	.0	0		0	0	0
FORT BRAGG AVIATION																							
FORT JONES RANGER STA	95.2	41.8	68.5		102	15+	34	31	6	29	0	0	0	.00		.00		.0	0		0	0	0
FORT ROSS	64.9	46.5	55.7		77	9	43	27	282	0	0	0	0	.11	- .03	.02	31	.0	0		0	0	0
GRATON	82.7	45.1	63.9	- 1.5	104	10	39	24+	69	8	0	0	0	.00	- .11	.00		.0	0		0	0	0
HAPPY CAMP RANGER STA	97.2	49.8	73.5	1.4	107	11	44	25	0	29	0	0	0	.00	- .17	.00		.0	0		0	0	0
HEALDSBURG	89.5	51.9	70.7	1.8	107	9	46	24	0	14	0	0	0	.00	- .12	.00		.0	0		0	0	0
HILTS	89.8	49.3	69.6		99	12	45	31+	0	12	0	0	0	.00		.00		.0	0		0	0	0
HOOPA	91.4	50.5	71.0		105	11	43	26	2	17	0	0	0	.00		.00		.0	0		0	0	0
KENTFIELD	80.5	49.4	65.0	- .2	100	9	45	19	51	4	0	0	0	.00	- .05	.00		.0	0		0	0	0
KLAMATH R	64.5	50.7	57.6		86	10	47	26+	225	0	0	0	0	.00		.00		.0	0		0	0	0
LAKE PILLSBURY NO 2																							
LAVA BEDS NAT MONUMENT	86.5	49.7	68.1		96	17	42	31	7	7	0	0	0	.05		.05	31	.0	0		0	0	0
MOUNT HEBRON RS	85.3	37.9	61.6		93	16	28	31	111	4	0	3	0	.00		.00		.0	0		0	0	0
NAPA STATE HOSPITAL	81.2	51.7	66.5	- .1	102	9	47	24+	33	7	0	0	0	.00	- .03	.00		.0	0		0	0	0
ORICK PRAIRIE CREEK PK	67.5	45.2	56.4		86	11+	31	23+	261	0	0	2	0	.00		.00		.0	0		0	0	0
ORLEANS	95.7	50.5	73.1		107	10	46	25+	0	26	0	0	0	.00	- .08	.00		.0	0		0	0	0
PETALUMA FIRE STA 2	82.5	50.[illegible]	66.7	.4	103	10+	45	25	20	5	0	0	0	.00	- .03	.00		.0	0		0	0	0
POINT ARENA	64.9	48.5	56.7		76	9	44	19	247	0	0	0	0	.00		.00		.0	0		0	0	0
POTTER VALLEY PH	96.1	50.9	73.5		107	12+	45	19	1	29	0	0	0	.00	- .07	.00		.0	0		0	0	0
RICHARDSON GROVE ST PK	89.3	51.4	70.4		105	12	49	31+	4	13	0	0	0	.00		.00		.0	0		0	0	0
SAINT HELENA	88.0	49.4	68.7	- 1.0	105	9	43	24	5	9	0	0	0	.00	- .05	.00		.0	0		0	0	0
SAN RAFAEL	80.1	51.6	65.9		97	10+	47	19+	29	3	0	0	0	.00		.00		.0	0		0	0	0
SANTA ROSA	84.3	49.6	67.0	.6	104	9	44	24	22	8	0	0	0	.00	- .06	.00		.0	0		0	0	0
SAWYERS BAR RANGER STA	94.6	49.3	72.0		103	16+	41	24	0	27	0	0	0	.00		.00		.0	0		0	0	0
SCOTIA	67.5	50.8	59.2	- 2.3	83	11	45	18	179	0	0	0	0	T	- .11	T	28+	.0	0		0	0	0
SHELTER COVE	62.7	50.6	56.7		82	10	46	22+	263	0	0	0	0	.00		.00		.0	0		0	0	0
SONOMA	88.7	46.1	67.4		106	9	40	24	15	13	0	0	0	.00		.00		.0	0		0	0	0
TRINITY DAM VISTA PT	89.9	53.9	71.9		98	13+	48	9+	0	16	0	0	0	.00		.00		.0	0		0	0	0
TULELAKE //R	88.3	41.8	65.1		95	16+	35	25	38	11	0	0	0	.03	- .15	.02	30	.0	0		0	0	0
UKIAH	95.2	51.3	73.3	.7	107	11	46	25+	0	26	0	0	0	.00	- .05	.00		.0	0		0	0	0
WEAVERVILLE RANGER STA	93.9	46.3	70.1	.7	102	12+	41	31+	2	27	0	0	0	.00	- .21	.00		.0	0		0	0	0
WEED FIRE DEPARTMENT																							
WILLITS 1 NE	87.8	44.5	66.2		100	9	38	25	25	11	0	0	0	.00		.00		.0	0		0	0	0
WILLOW CREEK 1 NW	96.4	47.6	72.0		108	11	40	5	2	28	0	0	0	.00		.00		.0	0		0	0	0
YREKA	92.7	53.0	72.9	2.3	100	16+	47	31	0	24	0	0	0	.00	- .39	.00		.0	0		0	0	0
DIVISION			66.2	.1										.01	- .14			.0					
* * * SACRAMENTO DRAINAGE 02																							
ADIN RANGER STATION	88.4	42.0	65.2		96	15	34	25+	36	13	0	0	0	.00		.00		.0	0		0	0	0
ALTURAS RANGER STATION	88.9	39.5	64.2	.3	97	11	33	27	47	12	0	0	0	.00	- .22	.00		.0	0		0	0	0
AUBURN	93.1	59.3	76.2	.0	103	11	52	30+	0	25	0	0	0	.00	- .01	.00		.0	0		0	0	0
BERRYESSA LAKE																							
BLUE CANYON WB AIRPORT//R	80.0	60.7	70.4	3.7	87	11+	54	1	1	0	0	0	0	.00	- .06	.00		.0	0		0	0	0
BOWMAN DAM	81.4M	55.5M	68.5M	1.9	88	13+	50	1	2	0	0	0	0	.00	- .13	.00		.0	0		0	0	0
BRANNAN ISLAND	87.5	53.9M	70.7M		104	11	41	21+	10	10	0	0	0	.00		.00		.0	0		0	0	0
BROOKS FARNHAM RANCH	98.0M	52.4M	75.2M	- .6	107	12+	47	26+	0	30	0	0	0	.00	- .02	.00		.0	0		0	0	0
BURNEY	87.8	39.4	63.6		95	15	31	27	61	10	0	2	0	.00		.00		.0	0		0	0	0
CANYON DAM	87.7	44.5	66.1	1.4	96	11	40	27+	19	8	0	0	0	.00	- .12	.00		.0	0		0	0	0
CENTERVILLE PH	98.2M	53.5M	75.9M	- 1.1	106	12+	47	25	0	30	0	0	0	.00	- .04	.00		.0	0		0	0	0
CHESTER	87.8	38.9	63.4		95	10	31	20	63	13	0	1	0	.00	- .13	.00		.0	0		0	0	0
CHICO EXPERIMENT STA	95.8	56.8	76.3	- .1	104	12+	50	27+	0	30	0	0	0	.00	- .07	.00		.0	0		0	0	0
CLARKSBURG	89.5	53.1	71.3		104	11	48	27	0	14	0	0	0	.00		.00		.0	0		0	0	0
CLEARLAKE HIGHLANDS	96.4	47.9	72.2		105	12	41	19	1	30	0	0	0	.00		.00		.0	0		0	0	0
COLFAX	M	M	M		103	12	55	31			0	0	0	.00	- .03	.00		.0	0		0	0	0
COLUSA 1 SSW	95.2	54.9	75.1	- .9	104	10+	49	26+	0	28	0	0	0	.00	- .03	.00		.0	0		0	0	0
DAVIS 2 WSW	91.8	51.1	71.5	- 1.8	104	11	45	27	0	20	0	0	0	.00	- .01	.00		.0	0		0	0	0
DEER CREEK FOREBAY	85.5M	57.6M	71.6M		93	12	49	2	0	3	0	0	0	.00		.00		.0	0		0	0	0
DE SABLA	89.9	54.4	72.2	1.1	99	11	49	31+	0	14	0	0	0	.00	- .05	.00		.0	0		0	0	0
DOBBINS 1 S	92.9	54.0	73.5		102	11	49	24	0	26	0	0	0	.00		.00		.0	0		0	0	0
DOWNIEVILLE RANGER STA	88.4	48.2	68.3		96	11	44	31+	3	10	0	0	0	.00		.00		.0	0		0	0	0

See Reference Notes Following Station Index
SPECIAL WEATHER SUMMARY ON PAGE 288

MONTHLY SUMMARIZED STATION AND DIVISIONAL DATA

Station	Temperature: Average Maximum	Average Minimum	Average	Departure From Normal	Highest	Date	Lowest	Date	Degree Days	No. of Days: Max. 90° or Above	Max. 32° or Below	Min. 32° or Below	Min. 0° or Below	Precipitation: Total	Departure From Normal	Greatest Day	Date	Snow, Sleet: Total	Max. Depth on Ground	Date	No. of Days: .10 or More	.50 or More	1.00 or More
EAST PARK RESERVOIR	93.0	56.6	74.8	- .2	101	11	50	31	0	25	0	0	0	.00	- .05	.00		.0	0		0	0	0
FAIRFIELD FIRE STATION	86.7	54.8	70.8		104	11+	50	22+	2	9	0	0	0	.00		.00		.0	0		0	0	0
FOLSOM DAM	94.	56.4	75.3		105	11	51	26+	0	24	0	0	0	.00		.00		.0	0		0	0	0
GEORGETOWN RANGER STA	90.2M	60.3M	75.3M		99	12+	52	30	0	15	0	0	0	.00		.00		.0	0		0	0	0
GRASS VALLEY NO 2	89.M	55.7	72.8		99	11	51	31+	0	15	0	0	0	.00		.00		.0	0		0	0	0
HOT CREEK PH NO 1	9[illegible]	41.0	66.5	- .9	100	11	34	27	19	23	0	0	0	.00	- .16	.00		.0	0		0	0	0
JESS VALLEY	87.3	44.7	66.0		96	10	39	26	21	9	0	0	0	.02	- .24	.02	18	.0	0		0	0	0
LAKEPORT	97.0	50.8	73.9		107	10	45	31+	0	31	0	0	0	.00	- .05	.00		.0	0		0	0	0
LAKESHORE	95.4	55.5	75.5		103	14+	47	27	0	29	0	0	0	.00		.00		.0	0		0	0	0
LAKE SPAULDING	81.1	45.2	63.2	1.4	88	11+	39	24	67	0	0	0	0	.00	- .08	.00		.0	0		0	0	0
LAKE SPAULDING DAM	82.1	53.5	67.8		89	11	48	31+	5	0	0	0	0	.00		.00		.0	0		0	0	0
MANZANITA LAKE //	81.4	43.5	62.5		89	12+	37	31	84	0	0	0	0	.00		.00		.0	0		0	0	0
MARKLEEVILLE	93.3	53.5	73.4		102	11	47	26	0	23	0	0	0	.00		.00		.0	0		0	0	0
MARYSVILLE	97.0	58.5	77.8	.8	106	11	52	26+	0	31	0	0	0	.00	- .02	.00		.0	0		0	0	0
MC CLOUD	88.6	42.6	65.6	1.0	97	12	34	27	36	12	0	0	0	.00	- .23	.00		.0	0		0	0	0
MINERAL	83.1	41.3	62.2	1.1	90	11	36	27+	90	1	0	0	0	.00	- .16	.00		.0	0		0	0	0
MOUNT SHASTA WB CITY //R	86.1	48.5	67.3	.6	95	11+	42	31+	17	8	0	0	0	.00	- .18	.00		.0	0		0	0	0
NEVADA CITY	89.5	47.2	68.4	.4	98	12	42	20	4	14	0	0	0	.00	- .03	.00		.0	0		0	0	0
ORLAND	95.7	57.5	76.6	- 1.2	104	12+	49	26	0	29	0	0	0	.00	- .05	.00		.0	0		0	0	0
OROVILLE	96.6	61.3	79.0		105	12+	54	26+	0	30	0	0	0	.00		.00		.0	0		0	0	0
PARADISE	89.8	63.7	76.8		99	12	55	30	0	15	0	0	0	.00		.00		.0	0		0	0	0
PLACERVILLE	91.5	54.5	73.0	1.3	101	11	49	23	0	19	0	0	0	.00	- .01	.00		.0	0		0	0	0
PLACERVILLE IFG	92.2	65.4	78.8		101	11	57	30	0	22	0	0	0	.00		.00		.0	0		0	0	0
PLATINA	94.8	50.3	72.6		102	11	42	30+	0	31	0	0	0	.00		.00		.0	0		0	0	0
PORTOLA	88.5	35.2	61.9	1.3	94	15	32	6	94	9	0	1	0	.55	.45	.55	28	.0	0		1	1	0
QUINCY	93.7	37.4	65.6	1.9	100	16+	31	25	35	28	0	2	0	.00	- .11	.00		.0	0		0	0	0
RED BLUFF WB AIRPORT R	98.5	62.4	80.5	- .5	110	11+	54	23	0	30	0	0	0	.00	- .06	.00		.0	0		0	0	0
REDDING FIRE STA NO 2	99.3	65.8	82.6	2.1	107	14	57	26	0	31	0	0	0	.00	- .13	.00		.0	0		0	0	0
ROCKLIN	97.1	55.6	76.4	.4	106	12+	50	31+	0	29	0	0	0	.00	- .01	.00		.0	0		0	0	0
SACRAMENTO WB AIRPORT R	93.2	56.1	74.7	.6	105	10	50	21	0	23	0	0	0	.00	- .02	.00		.0	0		0	0	0
SACRAMENTO WB CITY R	93.3	58.2	75.8	3.0	105	10	53	23+	0	22	0	0	0	.00	- .04	.00					0	0	0
SHASTA DAM	94.6	67.2	80.9		104	12	60	30	0	29	0	0	0	.00		.00		.0	0		0	0	0
SIERRA CITY	88.1	48.7	68.4		95	10	42	31	3	10	0	0	0	.00		.00		.0	0		0	0	0
SIERRAVILLE RANGER STA//	86.3	41.9	64.1	1.9	94	11	35	31+	53	8	0	0	0	.28	.13	.28	30	.0	0		1	0	0
STONY GORGE RESERVOIR	95.6	58.8	77.2	.0	103	14+	53	31	0	28	0	0	0	.00	- .05	.00		.0	0		0	0	0
STRAWBERRY VALLEY	85.3	49.1	67.2		98	11	42	5	11	6	0	0	0	.00		.00		.0	0		0	0	0
TWIN LAKES	71.0	46.2	58.6	3.3	78	10	34	1	191	0	0	0	0	.00	- .36	.00					0	0	0
VACAVILLE	93.8	52.1	73.0	- 1.2	104	10	46	27	0	23	0	0	0	.00	- .01	.00		.0	0		0	0	0
VOLTA POWER HOUSE	93.6	59.8	76.7		101	12+	53	27	0	29	0	0	0	.00	- .11	.00		.0	0		0	0	0
WHISKEYTOWN RES	96.5	63.7	80.1		104	15+	56	26	0	30	0	0	0	.00		.00		.0	0		0	0	0
WILLIAMS	95.3	56.8	76.1		104	11	51	27+	0	28	0	0	0	.00		.00		.0	0		0	0	0
WILLOWS	93.3	56.7	75.0	- 1.4	102	10+	49	26	0	24	0	0	0	.00	- .07	.00		.0	0		0	0	0
WILLOWS USBR	95.7	58.7	77.2		105	11	51	26	0	31	0	0	0	.00		.00		.0	0		0	0	0
WINTERS	95.6	56.0	75.8		106	11	51	27+	0	28	0	0	0	.00		.00		.0	0		0	0	0
WOODLAND 1 WNW																							
DIVISION			71.8	.6										.01	- .08			.0					
* * * NORTHEAST INTERIOR BASINS 03																							
BODIE	86.4	35.8	61.1		95	11	27	14	117	8	0	9	0	.00		.00		.0	0		0	0	0
BRIDGEPORT	79.6	34.0	56.8		87	10	23	8	247	0	0	12	0	.25		.14	29	.0	0		2	0	0
CEDARVILLE	84.7	36.3	60.5		91	10	27	26	132	3	0	8	0	.00		.00		.0	0		0	0	0
DONNER MEMORIAL ST PK	89.3M	52.9M	71.1M	.7	96	16+	45	27	0	15	0	0	0	.00	- .15	.00		.0	0		0	0	0
DOYLE 5 SSE	83.1	38.4	60.8		90	11	32	14+	128	1	0	3	0	.00		.00		.0	0		0	0	0
FLEMING FISH AND GAME	91.7M	48.0M	69.9M		100	10	42	31	3		0	0	0	.08		.06	29	.0	0		0	0	0
FORT BIDWELL	91.0	45.8	68.4		98	10	39	6	1	20	0	0	0	.00		.00		.0	0		0	0	0
MONO LAKE	90.0	45.4	67.7	.7	95	15+	40	30+	3	16	0	0	0	T	- .17	T	29	.0	0		0	0	0
SQUAW VALLEY	87.3	50.6	69.0		94	11	44	21	0	10	0	0	0	.10		.10	28	.0	0		1	0	0
	83.3	41.8	62.6		91	11	33	1	81	1	0	0	0	.10		.10	30	.0	0		1	0	0
SUSANVILLE AIRPORT	90.8	47.3	69.1	1.1	100	11	41	26+	0	16	0	0	0	.05	- .04	.05	28	.0	0		0	0	0
TAHOE CITY	80.1	46.5	63.3	3.3	87	13+	40	1	64	0	0	0	0	.00	- .14	.00		.0	0		0	0	0
TAHOE VALLEY FAA AP	81.5M	39.8M	60.7M		88	12+	33	2+	135	0	0	0	0										
TERMO	87.9	37.8	62.9		96	10	29	27	80	9	0	5	0	.05		.05	29	.0	0		0	0	0
TRUCKEE RANGER STATION	83.6	39.3	61.5	1.1	91	11	31	14+	110	2	0	4	0	T	- .17	T	29	.0	0		0	0	0
WOODFORDS	87.3	56.7	72.0		95	10	49	1	0	8	0	0	0	.00		.00		.0	0		0	0	0
DIVISION			64.8	.7										.04	- .22			.0					
* * * CENTRAL COAST DRAINAGE 04																							
AVILA BEACH	71.4	50.7	61.1		104	6	46	5	141	2	0	0	0										
BEN LOMOND NO 3	84.5	51.0	67.8		101	8	44	27+	14	7	0	0	0	.00		.00		.0	0		0	0	0
BERKELEY	68.7	53.2	61.0	- .6	88	9	50	22+	137	0	0	0	0	.00	- .04	.00		.0	0		0	0	0
BURLINGAME	72.4	52.5	62.5		89	9	48	24	87	0	0	0	0	.00		.00		.0	0		0	0	0
CARMEL VALLEY	75.1M	44.6M	59.9M		93	9+	37	25	174	2	0	0	0	.00		.00		.0	0		0	0	0
CROCKETT	86.0	54.9	70.5		101	11	51	5	3	8	0	0	0	.00	- .02	.00		.0	0		0	0	0
GILROY	85.3	51.0	68.2		103	10	46	6+	4	5	0	0	0	.00		.00		.0	0		0	0	0
HALF MOON BAY	63.6	46.6	55.1		75	10	43	2	297	0	0	0	0	.00		.00		.0	0		0	0	0
HOLLISTER 1 SW	79.3M	44.3M	61.8M	- 5.4	97	8	39	10+	107	3	0	0	0	.00	- .02	.00		.0	0		0	0	0

See Reference Notes Following Station Index

MONTHLY SUMMARIZED STATION AND DIVISIONAL DATA

Station	Temperature: Average Maximum	Average Minimum	Average	Departure From Normal	Highest	Date	Lowest	Date	Degree Days	No. of Days: Max. 90° or Above	Max. 32° or Below	Min. 32° or Below	Min. 0° or Below	Precipitation: Total	Departure From Normal	Greatest Day	Date	Snow, Sleet: Total	Max. Depth on Ground	Date	No. of Days: .01 or More	.10 or More	.50 or More
KING CITY	82.9M	49.3M	66.1M	- 1.0	103	9	44	31	17	3	0	0	0	.00	- .01	.00		.0	0		0	0	0
LIVERMORE COUNTY F D	84.6	50.2	69.9	- .9	106	10	44	24	1	15	0	0	0	.00	- .02	.00		.0	0		0	0	0
LOS GATOS	83.9	52.5	68.2	- .6	101	9	47	25+	9	4	0	0	0	.00	- .02	.00		.0	0		0	0	0
MARTINEZ WATER PLANT	89.5	51.6	70.6		104	9	42	23	3	13	0	0	0	.00		.00		.0	0		0	0	0
MONTEREY	65.8	50.6	58.2		85	9	48	[illegible]	205	0	0	0	0	.06		.02	15+	.0	0		0	0	0
MONTEREY NALF	64.9	51.9	58.4		81	10	49	16+	199	0	0	0	0	T		T	31+	.0	0		0	0	0
MORRO BAY FIRE DEPT	64.3	51.6	58.0		69	9	48	27+	212	0	0	0	0	.00		.00		.0	0		0	0	0
MOUNT DIABLO N GATE	88.9	60.5	74.7		101	11	47	26+	3	12	0	0	0	.00		.00		.0	0		0	0	0
MOUNT HAMILTON	79.7	65.0	72.4	2.4	88	13+	54	30	2	0	0	0	0	.00	- .01	.00		.0	0		0	0	0
NACIMIENTO DAM	100.0	50.2	75.1		109	11	46	27+	0	31	0	0	0	.00		.00		.0	0		0	0	0
NEWARK	74.8	55.6	65.2		98	9	51	5+	44	2	0	0	0	.00		.00		.0	0		0	0	0
OAKLAND WB AIRPORT R	67.5	55.5	61.5	- 2.7	87	9	54	27+	116	0	0	0	0	T	- .03	T	30+	.0	0		0	0	0
PALO ALTO JR MUSEUM	75.7	53.4	64.6		97	10	47	26	48	2	0	0	0	.00		.00		.0	0		0	0	0
PASO ROBLES	95.4	49.4	72.4		107	9	43	24	0	26	0	0	0	.00		.00		.0	0		0	0	0
PASO ROBLES FAA AP	96.7	53.5	75.1		109	11+	48	15	0	29	0	0	0	.00		.00		.0	0		0	0	0
PINNACLES NAT MONUMENT	98.1	49.9	74.0		107	10	43	30+	0	31	0	0	0	.00		.00		.0	0		0	0	0
PISMO BEACH	70.4	51.6	61.0		100	6	47	10+	139	2	0	0	0	.00		.00		.0	0		0	0	0
POINT PIEDRAS BLANCAS	62.6	50.0	56.3		67	18+	47	26+	264	0	0	0	0	.00		.00		.0	0		0	0	0
PORT CHICAGO NAVAL DEP	87.3	52.0	69.7		103	9	48	19	1	10	0	0	0	.00		.00		.0	0		0	0	0
PRIEST VALLEY	95.9M	49.7M	72.8M		105	11+	40	28	0	31	0	0	0	.00	- .02	.00		.0	0		0	0	0
REDWOOD CITY	82.0	53.1	67.6	.4	100	9	48	25+	8	5	0	0	0	.00	- .02	.00		.0	0		0	0	0
RICHMOND	68.5	53.9	61.2		88	10	51	22	137	0	0	0	0	.00		.00		.0	0		0	0	0
SAINT MARYS COLLEGE	79.8	52.3	66.1		99	9	49	[illegible]	40	5	0	0	0	.00		.00		.0	0		0	0	0
SALINAS 2 E																							
SALINAS FAA AP	68.9	52.2	60.6		83	9	47	[illegible]	135	0	0	0	0	.00		.00		.0	0		0	0	0
SAN ANTONIO MISSION	98.2M	49.3M	73.8M		106	12+	42	30+	0	31	0	0	0	.00		.00		.0	0		0	0	0
S F RICHMOND SUNSET R	60.6	51.4	56.0		70	10+	49	22+	269	0	0	0	0	.00		.00		.0	0		0	0	0
SAN FRANCISCO WB AP R	70.0	53.2	61.6	- 1.2	95	9	51	24+	117	1	0	0	0	T	- .02	T	30+	.0	0		0	0	0
S F FEDERAL BUILDING R	62.5	51.9	57.2	- 2.2	85	9	50	22+	246	0	0	0	0	T	- .04	T	31+	.0	0		0	0	0
SAN GREGORIO 2 SE	66.7	48.4	57.6		89	9	39	8	227	0	0	0	0	.14		.04	30	.0	0		0	0	0
SAN JOSE R	79.8	55.2	67.5	- .1	99	9	50	24+	10	4	0	0	0	.00	- .03	.00		.0	0		0	0	0
SAN LUIS OBISPO POLY	77.7	49.2	63.5	- 1.2	92	7	40	10	53	2	0	0	0	.00	- .03	.00		.0	0		0	0	0
SAN MATEO	76.6	50.4	63.5		99	9	47	24	76	3	0	0	0	.00		.00		.0	0		0	0	0
SANTA CLARA UNIVERSITY	80.2	54.7	67.5	.2	100	9	50	26+	12	3	0	0	0	.00	- .02	.00		.0	0		0	0	0
SANTA CRUZ	74.8	50.2	62.5	- .5	92	8	41	5	78	1	0	0	0	.00	- .06	.00		.0	0		0	0	0
UPR SAN LEANDRO FILTER	72.6	50.4	61.5		93	10	48	23+	123	1	0	0	0	.00		.00		.0	0		0	0	0
WALNUT CREEK 2 ESE	90.1	48.5	69.3		104	10	45	31+	8	16	0	0	0	.00	- .02	.00		.0	0		0	0	0
WATSONVILLE WATERWORKS	69.1	50.7	59.9		83	9	46	27	151	0	0	0	0	.00		.00		.0	0		0	0	0
DIVISION			65.0	- .2										T	- .03			.0					
* * *																							
SAN JOAQUIN DRAINAGE 05																							
ANTIOCH FIBREBOARD ML	84.3	56.1	70.2	- 2.1	102	10	49	27+	3	7	0	0	0	.00	- .02	.00		.0	0		0	0	0
ANTIOCH PUMPING PL 3	87.4	51.8	69.6		102	11	46	27	3	11	0	0	0	.00		.00		.0	0		0	0	0
ASH MOUNTAIN	97.1M	69.6M	83.4M	1.6	104	13	62	31	0	31	0	0	0	.00	- .04	.00		.0	0		0	0	0
AUBERRY 1 NW	94.5	68.8	81.7		101	11+	59	31	0	30	0	0	0	.00		.00		.0	0		0	0	0
BAKERSFIELD WB AIRPORT R	99.1	70.5	84.8	3.1	108	11+	63	31	0	31	0	0	0	.00	- T	.00		.0	0		0	0	0
BALCH POWER HOUSE	94.7	70.6	82.7		101	11	64	31	0	31	0	0	0	.00		.00		.0	0		0	0	0
BLACKWELLS CORNER 2WNW	96.3	64.9	80.6		106	11	58	30+	0	30	0	0	0	.00		.00		.0	0		0	0	0
BUTTONWILLOW	98.4	62.8	80.6		106	12	57	31	0	31	0	0	0	.00		.00		.0	0		0	0	0
CALAVERAS BIG TREES	86.0	48.9	67.5	.3	94	13+	44	31+	9	7	0	0	0	.00	- .03	.00		.0	0		0	0	0
CAMP PARDEE	95.7	58.6	77.2	.1	108	11	53	31+	0	28	0	0	0	.00	.00	.00		.0	0		0	0	0
CATHEYS VY BULL RUN RH	95.4	61.4	78.4		104	12+	56	31+	0	30	0	0	0	.00		.00		.0	0		0	0	0
CHERRY VALLEY DAM	90.1M	54.1M	72.1M		98	13	48	1	0	14	0	0	0	.00		.00		.0	0		0	0	0
COALINGA	99.1	61.5	80.3	.7	106	11	54	1	0	31	0	0	0	.00	- .01	.00		.0	0		0	0	0
CORCORAN IRRIG DIST	100.0	60.6	80.3		107	11+	56	31+	0	31	0	0	0	.00		.00		.0	0		0	0	0
DENAIR 3 NNE	90.3	53.9	72.1	- 2.5	101	10	46	24	0	17	0	0	0	.00	- T	.00		.0	0		0	0	0
DUDLEYS	90.5M	45.1M	67.8M	.5	99	11	38	24+	6	19	0	0	0	.00	- .01	.00		.0	0		0	0	0
ELECTRA POWER HOUSE	96.9	54.3	75.6	- .4	106	11+	49	26+	0	31	0	0	0	.00	- .01	.00		.0	0		0	0	0
FIVE POINTS 5 SSW	96.5M	59.9M	78.2M		103	11+	55	1	0	31	0	0	0	.00		.00		.0	0		0	0	0
FRESNO WB AIRPORT R	97.6	62.1	79.9	1.0	106	10	57	31+	0	31	0	0	0	.00	- .01	.00		.0	0		0	0	0
FRIANT GOVERNMENT CAMP	101.0	59.2	80.1		109	12+	53	24+	0	31	0	0	0	.00		.00		.0	0		0	0	0
GLENNVILLE	93.3M	51.0M	72.2M		99	12+	41	10	0		0	0	0	.00		.00		.0	0		0	0	0
GRANT GROVE	77.7	53.4	65.6		85	12	47	1	29	0	0	0	0	.00		.00		.0	0		0	0	0
HANFORD	96.0	56.8	76.4	- 1.7	103	12+	51	23	0	31	0	0	0	.00	- T	.00		.0	0		0	0	0
HETCH HETCHY	87.3	57.1	72.2	1.5	95	12	51	10	0	7	0	0	0	.00	- .08	.00		.0	0		0	0	0
HUNTINGTON LAKE	76.8	48.6	62.7	2.3	84	11+	42	1	76	0	0	0	0					.0	0				
IDRIA	93.1M	66.6M	79.9M	1.5	101	12	59	31	0		0	0	0	.00	- .05	.00		.0	0		0	0	0
KERN RIVER PH NO 1	98.4	74.4	86.4	.8	106	11+	68	30	0	31	0	0	0	.00	- .02	.00		.0	0		0	0	0
KERN RIVER PH NO 3	99.9	65.1	82.5		106	11+	55	31	0	31	0	0	0	.00		.00		.0	0		0	0	0
KETTLEMAN CITY	99.5	64.9	82.2		108	12	58	2	0	31	0	0	0	.00		.00		.0	0		0	0	0
KETTLEMAN STATION	99.0	68.5	83.8		108	11	60	30	0	31	0	0	0	.00		.00		.0	0		0	0	0
KNIGHTS FERRY 2 SE	94.3	56.9	75.6		104	11	50	21+	0	27	0	0	0	.00		.00		.0	0		0	0	0
LE GRAND	94.4	58.7	76.6	- .4	102	10	54	24+	0	31	0	0	0	.00	- T	.00		.0	0		0	0	0
LEMON COVE	97.3	61.5	79.4	- .5	104	10	55	2+	0	31	0	0	0	.00	- .03	.00		.0	0		0	0	0
LINDSAY	97.7	60.1	78.9	.7	105	10	55	31	0	31	0	0	0	.00	- .01	.00		.0	0		0	0	0
LITTLE PANOCHE DET DAM	93.5	63.6	78.6		102	11	52	1	0	26	0	0	0	.00		.00		.0	0		0	0	0
LODGEPOLE	78.6	41.6	60.1		87	12	35	1	149	0	0	0	0	.00		.00		.0	0		0	0	0
LODI	91.1	53.5	72.3	1.4	102	10	46	26	0	17	0	0	0	.00	- .01	.00		.0	0		0	0	0

See Reference Notes Following Station Index

MONTHLY SUMMARIZED STATION AND DIVISIONAL DATA

CALIFORNIA
AUGUST 1970

Station	Temperature: Average Maximum	Average Minimum	Average	Departure From Normal	Highest	Date	Lowest	Date	Degree Days	No. of Days: Max. 90° or Above	Max. 32° or Below	Min. 32° or Below	Min. 0° or Below	Precipitation: Total	Departure From Normal	Greatest Day	Date	Snow, Sleet: Total	Max. Depth on Ground	Date	No. of Days: .10 or More	.50 or More	1.00 or More
LOS BANOS	94.4	57.3	75.8	- 1.1	104	11	51	24	0	27	0	0	0	.00	- .01	.00		.0	0		0	0	0
LOS BANOS DET RESV	93.8	62.9	78.4		104	11	54	30	0	26	0	0	0	.00		.00		.0	0		0	0	0
MADERA	97.9	60.1	79.0	1.2	108	11	55	26+	0	30	0	0	0	.00	- .01	.00		.0	0		0	0	0
MANTECA	96.3	55.3	73.8		105	11	51	27+	0	20	0	0	0	.00		.00		.0	0		0	0	0
MARICOPA	98.8	66.5	82.2	- 1.7	107	12	51	26+	0	30	0	0	0	.00	- .01	.00		.0	0		0	0	0
MERCED FIRE STATION 2	96.5M	59.1M	77.8M	1.5	105	11	54	25+	0	31	0	0	0	.00	- T	.00		.0	0		0	0	0
MODESTO	92.5	57.3	74.9	.9	104	10	52	24	0	18	0	0	0	.00	- .01	.00		.0	0		0	0	0
NEWMAN 2 NW	93.[illegible]	53.9	73.5	- 2.9	102	11+	49	30+	0	22	0	0	0	.00	.00	.00		.0	0		0	0	0
NORTH FORK RANGER STA	94.6	57.9	76.3		101	12	51	31	0	30	0	0	0	T	- .01	T	27	.0	0		0	0	0
ORANGE COVE	98.1	59.9	79.0	.8	105	11	49	31	0	31	0	0	0	.00	- T	.00		.0	0		0	0	0
PORTERVILLE	98.6	62.2	80.4	1.3	105	12+	58	31+	0	31	0	0	0	.00	- .01	.00		.0	0		0	0	0
POSEY 3 E	84.4	53.5	69.0		91	11	43	5+	11	3	0	0	0	.00		.00		.0	0		0	0	0
SALT SPRINGS PWR HOUSE	88.6	61.2	74.9		96	11	54	31+	0	10	0	0	0	.00		.00		.0	0		0	0	0
SAN LUIS DAM	91.5	62.6	77.1		103	11	55	27+	0	20	0	0	0	.00		.00		.0	0		0	0	0
SONORA RS	96.4	56.4	76.4	.2	106	12	51	1	0	31	0	0	0	.00	- .02	.00		.0	0		0	0	0
SO ENTRANCE YOSEMITE	85.2	50.2	67.7		94	12	42	3	9	6	0	0	0	.00		.00		.0	0		0	0	0
STOCKTON WBAP	93.8	58.9	76.4	.2	105	10	53	1	0	27	0	0	0	.00	- T	.00		.0	0		0	0	0
STOCKTON FIRE STA NO 4	9[illegible].5	53.5	72.5	- .1	105	11	46	26	0	17	0	0	0	.00	- T	.00		.0	0		0	0	0
TEHACHAPI	9[illegible].3M	55.8M	73.6M		97	15+	48	31+	0	18	0	0	0	.00		.00		.0	0		0	0	0
TEJON RANCHO	95.1M	64.7M	79.9M	- .6			56	31	0	31	0	0	0	.00	- .02	.00		.0	0		0	0	0
THREE RVRS EDISON PH 2	98.9	64.4	81.7	3.3	106	12	59	31+	0	31	0	0	0	.00	- .02	.00		.0	0		0	0	0
TIGER CREEK PH	93.5	56.7	75.1	2.1	102	11+	52	1	0	27	0	0	0	.00	- .02	.00		.0	0		0	0	0
TRACY CARBUNA	93.8	52.8	73.3		104	11	47	15	0	25	0	0	0	.00		.00		.0	0		0	0	0
TRACY PUMPING PLANT	91.5	58.1	74.8		105	10	53	27	0	17	0	0	0	.00		.00		.0	0		0	0	0
VISALIA	96.5	62.5	79.5	- .4	103	11	58	31+	0	31	0	0	0	.00	- T	.00		.0	0		0	0	0
WASCO	98.8M	65.3M	82.1M	1.0	106	12+	60	2	0	31	0	0	0	.00	- T	.00		.0	0		0	0	0
YOSEMITE PARK HEADQTRS																							
DIVISION			76.4	1.1										T	- .02			.0					
* * *																							
SOUTH COAST DRAINAGE 06																							
ALPINE	94.6	62.8	78.7		106	7	52	4	0	30	0	0	0	.19		.16	26	.0	0		1	0	0
AVALON PLEASURE PIER	73.5	54.4	64.0	- 2.8	79	8	45	13	51	0	0	0	0	.00	- .04	.00		.0	0		0	0	0
BARRETT DAM	95.5	61.5	78.5	2.4	107	8	53	1	0	30	0	0	0	.82	.60	.82	27	.0	0		1	1	0
BEAUMONT PUMPING PLANT	95.4	62.9	79.2		108	8	57	22	0	29	0	0	0	.19	- .18	.19	27	.0	0		1	0	0
BIG BEAR LAKE	80.1	51.6	65.9		90	10	46	1	14	1	0	0	0	3.87		1.53	17	.0	0		4	4	2
BONITA																							
BURBANK VALLEY PMP PLT	93.1	60.6	76.9	2.8	107	7	54	31+	0	23	0	0	0	.00	- .05	.00		.0	0		0	0	0
CACHUMA DAM	91.3	50.2	70.8		103	9	44	2	0	17	0	0	0	.00		.00		.0	0		0	0	0
CAMPO	95.4	59.4	77.4		105	7	52	1	0	30	0	0	0	2.66		1.16	16	.0	0		4	2	1
CANOGA PARK PIERCE COL	97.4	58.7	78.1		111	7	53	6+	0	30	0	0	0	.00		.00		.0	0		0	0	0
CHULA VISTA	73.6M	66.7M	70.2M	2.2	78	8	61	9+	0	0	0	0	0	.00	- .09	.00		.0	0		0	0	0
CLAREMONT POMONA COL	91.1	61.1	76.1	2.0	102	8	56	21+	0	20	0	0	0	.00	- .12	.00		.0	0		0	0	0
CORONA	94.3	61.3	77.8	3.5	109	7	56	22	0	28	0	0	0	.00	- .07	.00		.0	0		0	0	0
CULVER CITY	80.0	61.2	70.6		88	8	51	2	0	0	0	0	0	.00		.00		.0	0		0	0	0
CUYAMA	95.7	53.9	74.8		104	12	48	2	0	30	0	0	0	.00		.00		.0	0		0	0	0
CUYAMACA	85.6	59.2	72.4	2.7	93	8+	52	22	0	6	0	0	0	.46	- .08	.26	17	.0	0		2	0	0
DRY CANYON RESERVOIR	96.9	58.7	77.8		108	8	53	31+	0	30	0	0	0	.00	- .10	.00		.0	0		0	0	0
EL CAPITAN DAM	95.0	61.1	78.1		106	8+	55	6	0	29	0	0	0	.08		.08	27	.0	0		0	0	0
ELSINORE																							
ESCONDIDO	88.9	61.4	75.2	1.8	99	7	53	1	0	11	0	0	0	.00	- .15	.00		.0	0		0	0	0
FONTANA KAISER	97.6	67.8	82.7		108	7	61	4	0	31	0	0	0	.00		.00		.0	0		0	0	0
GILLESPIE FIELD	89.0	64.5	76.8		100	7	57	1	0	11	0	0	0	.02		.02	26	.0	0		0	0	0
HENSHAW DAM	96.2	59.0	77.6		107	8	49	1	0	31	0	0	0	.53		.30	13	.0	0		3	0	0
IDYLLWILD FIRE DEPT	85.8	54.1	70.0		94	7	46	1	0	8	0	0	0	3.20		1.57	15	.0	0		4	2	2
JULIAN WYNOLA	92.1	60.4	76.3		102	7	53	22+	0	23	0	0	0	.50		.25	16	.0	0		2	0	0
LAGUNA BEACH	76.6M	59.4M	68.0M	- .6	81	9	53	21	2	0	0	0	0	.00	- .07	.00		.0	0		0	0	0
LA MESA	85.6	63.6M	74.6M		94	7	59	3	0	4	0	0	0	.03		.03	26	.0	0		0	0	0
LOMPOC	68.2	50.4	59.3		77	8	44	8	170	0	0	0	0	.00		.00		.0	0		0	0	0
LONG BEACH PUB SVC	85.0M	60.8M	72.9M		95	13	56	6	0	5	0	0	0	.00		.00		.0	0		0	0	0
LONG BEACH WB AP	86.4	64.0	75.2	2.9	98	7	58	6	0	5	0	0	0	T	- .03	T	21	.0	0		0	0	0
LOS ANGELES WB AIRPORT R	75.7	63.1	69.4	.3	85	11	59	6	1	0	0	0	0	.00	- .02	.00		.0	0		0	0	0
LOS ANGELES CIVIC CTR R	85.9	66.4	76.2	3.1	98	8	62	5	0	6	0	0	0	.00	- .04	.00		.0	0		0	0	0
MT BALDY NOTCH																							
MOUNT WILSON FC 338 B //	82.4M	63.4	72.9M		90	7	56	21	0	1	0	0	0	.00		.00		.0	0		0	0	0
NEWPORT BEACH HARBOR	73.1	62.8	68.0	- .2	78	15+	58	31+	0	0	0	0	0	.00	- .07	.00		.0	0		0	0	0
OCEANSIDE	79.3	64.7	72.0		84	16+	57	1	0	0	0	0	0	.00		.00		.0	0		0	0	0
OJAI	91.0	56.5	73.8	1.0	104	7	45	5	0	20	0	0	0	.00	- .05	.00		.0	0		0	0	0
OXNARD	74.9	54.9	64.9	- .3	80	17+	50	31+	30	0	0	0	0	.00	- .03	.00		.0	0		0	0	0
PALOMAR MT OBSERVATORY	68.9	62.1	75.5		100	8	55	16	0	13	0	0	0	4.74		2.35	12	.0	0		6	4	1
PASADENA	92.0	61.3	76.7	3.0	103	7	54	26	0	23	0	0	0	.00	- .06	.00		.0	0		0	0	0
PERRIS	98.5	60.1	79.3		107	7	53	3	0	31	0	0	0	.16		.16	27	.0	0		1	0	0
POMONA CAL POLY	91.1	60.2	75.7	2.0	102	8	55	31+	0	20	0	0	0	.00	- .08	.00		.0	0		0	0	0
RAMONA SPAULDING	95.6	57.8	76.7		105	7	49	1	0	31	0	0	0	.08		.03	27+	.0	0		0	0	0
REDLANDS																							
RIVERSIDE FIRE STA #3	96.1	62.2	79.2	3.7	106	7	57	22	0	31	0	0	0	.12	- .04	.12	26	.0	0		1	0	0
RIVERSIDE EXP STA R	96.3	58.4	77.4		109	8	53	22+	0	30	0	0	0	.30		.30	27	.0	0		1	0	0
SAN BERNARDINO CO HOSP	99.4	62.6	81.0	3.8	110	7	55	2	0	31	0	0	0	.03	- .13	.02	27	.0	0		0	0	0
SANDBERG WB /CR	88.3	64.8	76.6	3.3	95	10	58	21	0	11	0	0	0	.00	- .09	.00		.0	0		0	0	0

See Reference Notes Following Station Index

Continued

MONTHLY SUMMARIZED STATION AND DIVISIONAL DATA

CALIFORNIA
AUGUST 1970

Station	Temperature: Average Maximum	Average Minimum	Average	Departure From Normal	Highest	Date	Lowest	Date	Degree Days	No. of Days: Max. 90° or Above	Max. 32° or Below	Min. 32° or Below	Min. 0° or Below	Precipitation: Total	Departure From Normal	Greatest Day	Date	Snow, Sleet: Total	Max. Depth on Ground	Date	No. of Days: .10 or More	.50 or More	1.00 or More
SAN DIEGO WB AIRPORT R	77.5	68.0	72.8	1.0	84	8+	64	1	0	0	0	0	0	.00	- .08	.00		.0	0		0	0	0
SAN FERNANDO	94.7	59.8	77.3	3.5	108	7	54	31	0	28	0	0	0	.00	- .04	.00		.0	0		0	0	0
SAN GABRIEL FIRE DEPT	90.9M	61.7	76.3M		102	7	56	31+	0	20	0	0	0	.00		.00		.0	0		0	0	0
SAN JACINTO	102.5	60.8	81.7	4.7	111	7	52	3	0	31	0	0	0	.15	- .08	.15	26	.0	0		1	0	0
SAN NICOLAS ISLAND	71.1M	55.2M	63.2M		84	7	50	29	81	0	0	0	0	.00		.00		.0	0		0	0	0
SANTA ANA FIRE STATION	83.9	64.0	74.0	1.7	93	8+	58	6	0	3	0	0	0	.00	- .05	.00		.0	0		0	0	0
SANTA BARBARA	75.4	56.1	65.8	- 1.6	84	2	52	8	13	0	0	0	0	.00	- .04	.00		.0	0		0	0	0
SANTA BARBARA FAA AP	72.6	55.2	63.9		81	7	50	30+	35	0	0	0	0	.00		.00		.0	0		0	0	0
SANTA MARIA WB AIRPORT R	69.9	50.6	60.3	- 2.1	80	8	45	24+	141	0	0	0	0	T	- .03	T	22+	.0	0		0	0	0
SANTA MONICA PIER	69.5	61.0	65.3		79	18	58	6+	23	0	0	0	0	.00		.00		.0	0		0	0	0
SANTA PAULA	81.6M	52.6	67.1M		92	7	46	6	13	1	0	0	0	.00		.00		.0	0		0	0	0
TORRANCE																							
TUJUNGA	94.2M	61.4M	77.8M		106	7			0		0	0	0	.00		.00		.0	0		0	0	0
TUSTIN IRVINE RANCH	86.1	60.4	73.3	1.8	98	7	54	31+	0	7	0	0	0	.00	- .04	.00		.0	0		0	0	0
TWITCHELL DAM	81.1M	49.0M	65.1M		100	6	45	24	40	4	0	0	0	.00		.00		.0	0		0	0	0
U C L A	81.3	61.1	71.2		92	8	56	6	0	2	0	0	0	.00		.00		.0	0		0	0	0
UPLAND 3 N	93.6	60.0	76.8		104	7	53	22+	0	25	0	0	0	.00		.00		.0	0		0	0	0
VISTA 2 NNE	83.0	61.6	72.3		92	7	55	1	0	2	0	0	0	.00		.00		.0	0		0	0	0
WARNER SPRINGS	94.6	57.6	76.1	3.4	102	7+	46	1	0	29	0	0	0	1.57	.63	.60	16	.0	0		4	2	0
YORBA LINDA	89.4	60.6	75.0	2.0	99	7	53	2	0	16	0	0	0	.00	- .11	.00		.0	0		0	0	0
DIVISION			73.4	1.8										.31	.16			.0					
* * * SOUTHEAST DESERT BASINS 07																							
BAKER 9 NNW	102.4	78.7	94.1		118	11	70	31+	0	31	0	0	0	T		T	28+	.0	0		0	0	0
BARSTOW	102.3	68.2	85.3		108	11+	63	1	0	31	0	0	0	.08		.05	27	.0	0		0	0	0
BEAUMONT 1 E	97.1	64.1	80.6		105	7	58	21	0	31	0	0	0	.22		.12	27	.0	0		2	0	0
BISHOP WB AIRPORT R	98.5	57.3	77.9	3.6	106	11	48	2	0	31	0	0	0	.01	- .11	.01	28	.0	0		0	0	0
BLYTHE	108.4	79.8	94.1	3.1	116	7	74	16	0	31	0	0	0	1.82	.98	.87	16	.0	0		4	2	0
BLYTHE FAA AIRPORT	106.9	82.6	94.8		117	7	75	16	0	31	0	0	0	.73		.26	26+	.0	0		3	0	0
BORREGO DESERT PARK	105.6	79.0	92.3		115	8	69	17	0	31	0	0	0	1.12		.97	17	.0	0		2	1	0
BRAWLEY 2 SW	106.1	78.6	92.4	.1	114	8	71	1	0	31	0	0	0	T	- .32	T	27	.0	0		0	0	0
CANTIL	105.4	68.5	87.0		112	10	60	31	0	31	0	0	0	T		T	27+	.0	0		0	0	0
DAGGETT FAA AIRPORT	104.5	76.5	90.5		113	10	71	1	0	31	0	0	0	.54		.21	27	.0	0		2	0	0
DEATH VALLEY	116.2	90.2	103.2	4.1	123	10	83	24+	0	31	0	0	0	T	- .14	T	27+	.0	0		0	0	0
DEEP SPRINGS COLLEGE	92.4	59.0M	75.7M		99	11+	52	3	0	24	0	0	0	.09		.06	27	.0	0		0	0	0
EAGLE MOUNTAIN	105.8	85.0	95.4		114	8	78	28+	0	31	0	0	0	.07		.05	30	.0	0		0	0	0
EL CENTRO 2 SSW	107.7	79.6	93.7	2.5	115	7	73	1	0	31	0	0	0	.12	- .25	.10	26	.0	0		1	0	0
FAIRMONT	93.2	68.9	81.1	3.0	100	11+	63	6	0	23	0	0	0	.00	- .14	.00		.0	0		0	0	0
GOLD ROCK RANCH	105.2	81.7	93.5		113	5	75	16	0	31	0	0	0	.19		.14	16	.0	0		1	0	0
HAIWEE	96.1	67.0	81.6	2.5	103	12+	59	2	0	30	0	0	0	.33	.13	.30	28	.0	0		1	0	0
HAYFIELD PUMPING PLANT	103.0	78.7	90.9		112	8	70	28+	0	31	0	0	0	1.66		.47	25	.0	0		4	0	0
IMPERIAL	106.5	80.6	93.6	2.8	114	7	72	6+	0	31	0	0	0	.02	- .38	.02	26	.0	0		0	0	0
IMPERIAL FAA AP	108.2	81.2	94.7		117	7	75	27	0	31	0	0	0	.04		.04	26	.0	0		0	0	0
INDEPENDENCE																							
INDIO U S DATE GARDEN	106.1	79.0	92.6	2.0	114	8	66	1	0	31	0	0	0	.84	.51	.63	17	.0	0		2	1	0
INYOKERN	103.8	68.3	86.1		111	10	58	2	0	31	0	0	0	.00		.00		.0	0		0	0	0
IRON MOUNTAIN	106.5	81.4	94.0		115	8	70	18	0	31	0	0	0	1.25		1.25	18	.0	0		1	1	1
LAKE ARROWHEAD	84.2	60.4	72.3		94	1	52	20	0	4	0	0	0	1.21		.43	11	.0	0		4	0	0
LANCASTER	100.3	64.0	82.2		107	10	56	6	0	31	0	0	0	.00		.00		.0	0		0	0	0
LUCERNE VALLEY	M	M	M								0	0	0	.36		.21	13	.0	0		2	0	0
MECCA FIRE STATION																							
MITCHELL CAVERNS	93.5M	72.1M	82.8M		100	10+	65	20+	0	26	0	0	0	1.27		.62	18	.0	0		3	1	0
MOJAVE	99.7	69.7	84.7		107	12+	61	30+	0	31	0	0	0	.00		.00		.0	0		0	0	0
MOUNTAIN PASS	90.7	68.3	79.5		98	11+	60	4	0	19	0	0	0	3.15		1.55	4	.0	0		4	2	1
MT SAN JACINTO WSP	71.7	47.8	59.8		83	10	41	21	158	0	0	0	0	3.06		1.54	16	.0	0		3	2	2
NEEDLES FAA AIRPORT	107.2	83.1	95.2		114	7	72	16	0	30	0	0	0	1.45		.92	15	.0	0		3	1	0
PALMDALE	98.7	67.2	83.0	3.0	105	7	60	4+	0	31	0	0	0	.00	- .22	.00		.0	0		0	0	0
PALMDALE FAA AIRPORT	100.8	64.9	82.9		108	10+	57	6	0	31	0	0	0	.00		.00		.0	0		0	0	0
PALM SPRINGS	107.9	78.2	93.1	4.2	116	7	70	1	0	31	0	0	0	.01	- .20	.01	26	.0	0		0	0	0
PARKER RESERVOIR	107.8	84.3	96.1		117	8	78	20+	0	31	0	0	0	.22		.11	20	.0	0		1	0	0
RANDSBURG	99.7	69.5	84.6		107	10	66	1	0	31	0	0	0	.00		.00		.0	0		0	0	0
SQUIRREL INN 2	79.9	65.0	72.5	3.8	89	10+	60	27	0	0	0	0	0	.50	.29	.30	11	.0	0		2	0	0
THERMAL FAA AIRPORT	107.0	80.5	93.8		117	7	74	1	0	31	0	0	0	.08		.08	16	.0	0		0	0	0
TRONA	106.0	75.2	90.6	3.4	114	10	70	1	0	31	0	0	0	.41	.28	.25	28	.0	0		2	0	0
TWENTYNINE PALMS	104.9	71.7	88.3		112	7	61	28	0	31	0	0	0	1.24		1.04	16	.0	0		2	1	1
VALYERMO RANGER STA	94.5M	60.6M	77.6M		101	11+	54	6+	0	30	0	0	0	.30	.00	.23	12	.0	0		1	0	0
VICTORVILLE PUMP PLANT	99.4	64.6	82.0		108	11	58	1	0	31	0	0	0	.01		.01	27	.0	0		0	0	0
WHITE MOUNTAIN 1	67.3	40.6	54.0		75	12+	34	2+	335	0	0	0	0	1.14		.79	18	.0	0		3	1	0
WHITE MOUNTAIN 2	54.7M	35.0M	44.9M		69	11	15	31	625	0	0		0	.11		.05	16	.0	0		0	0	0
WILDROSE RANGER STA	93.3M	68.0M	80.7M		102	11+	60	1	0	30	0	0	0	.09		.09	12	.0	0		0	0	0
DIVISION			85.1	2.1										.53	.17			.0					

See Reference Notes Following Station Index

CALIFORNIA - AUGUST 1970

SPECIAL WEATHER SUMMARY

Temperatures during August averaged below normal on the northern and central coasts and were above normal elsewhere. Departures ranged from more than 2° below normal over parts of the central coast to nearly 4 degrees above normal in the central Sierra Nevadas. In the warm area Red Bluff reported an average maximum during the first 15 days of the month of 103.4°. Blue Canyon, Bishop, and Sandberg reported only 4 days during the month with below normal temperatures, and Long Beach had only 3 such days. Sacramento set a new high minimum record of 70° on the 10th, and San Francisco set a new maximum record on the 9th. Mt. Shasta has had 31 days with 90° or above so far this summer, a new record. Los Angeles reported the third successive month with temperatures averaging above normal.

In the cold part of the State, San Francisco reported the coolest August since 1955; their minimum record for the date was equalled on the 22d. Santa Maria had only 2 days during the month with temperatures above normal, while San Francisco and Oakland had only 4 such days.

Precipitation during the month was largely confined to the northern mountains and the southern portion of the State. Amounts in the extreme north were generally only 10 percent to 20 percent of normal, while in the south coastal mountains and the southeastern desert they ranged from 100 percent to 150 percent of normal. Precipitation in these areas was showery in character and extremely variable in amount.

Mt. Shasta, by month's end, had completed 76 days without precipitation and the second consecutive month with no measurable precipitation. This is the first time in 39 years that both July and August have been rainless.

Sunshine was well above normal. Red Bluff reported 100 percent of possible, the first August with such a record since 1910. Sunshine at Sacramento and Fresno was within a fraction of a percent of 100 percent for the month. At Long Beach, only 1966 had more clear days and fewer partly cloudy days than this August since the record began in 1958. Long Beach also reported that the month's fastest mile of wind (15 m.p.h.) was the lowest of record.

Thundershowers on the 26th moved northward from the vicinity of Elsinore to near Victorville, causing flash flooding, setting brush fires, and felling trees and utility lines. Other showers in the southern mountains and over the desert during the latter part of the month were locally heavy.

C. R. Elford
ESSA-Weather Bureau State Climatologist
50 Fulton St., Room 557
San Francisco, California 94102

DAILY PRECIPITATION

CALIFORNIA
AUGUST 1970

Station	Total	1	2	3	4	5	6	7	8	9	10	11	12	13	14	15	16	17	18	19	20	21	22	23	24	25	26	27	28	29	30	31
* * * NORTH COAST DRAINAGE 01																																
ALDERPOINT	.00																															
ANGWIN PAC UNION COL	.00																															
BIG BAR RANGER STATION	.00																															
BOONVILLE MNTNC STA	.00																															
BRANSCOMB 3 NNW	.00																															
BRIDGEVILLE 4 NNW	-	-	-	-	-	-	-	-	-	-	-	-	-	-	-	-	-	-	-	-	-	-	-	-	-	-	-	-	-	-	-	-
BURNT RANCH 1 S	.00																															
BUTLER VALLEY RANCH	.00																															
CALISTOGA	.00																															
CALLAHAN RANGER STA	.00																															
CAZADERO	.00																															
CECILVILLE 5 SE	.00																															
CLEAR CREEK	.00																															
CLOVERDALE 3 SSE	.00																															
COPCO NO 1 DAM	T																														T	
COVELO	.00																															
CRESCENT CITY 1 N	.02																											.02				
CRESCENT CITY 7 ENE	.00																															
CUMMINGS	.00																															
DUTTONS LANDING	.00																															
ELK VALLEY	.00																															
EUREKA WB CITY R	T	T			T																			T				T				
FERNDALE 8 SSW	-	-	-	-	-	-	-	-	-	-	-	-	-	-	-	-	-	-	-	-	-	-	-	-	-	-	-	-	-	-	-	-
FERNDALE 2 NW	.15			.01	.03								.02		T	.02		T			.03	.03	.01									
FOREST GLEN	.00																															
FORKS OF SALMON	-	-	-	-	-	-	-	-	-	-	-	-	-	-	-	-	-	-	-	-	-	-	-	-	-	-	-	-	-	-	-	-
FORT BRAGG	.03						.03																									
FORT BRAGG AVIATION	-	-	-	-	-	-	-	-	-	-	-	-	-	-	-	-	-	-	-	-	-	-	-	-	-	-	-	-	-	-	-	-
FORT DICK	.02																											.02				
FORT JONES RANGER STA	.00																															
FORT ROSS	.11											.01	.01			.01		.01	.01	.01	.01								.01	.01		.02
GARBERVILLE	.00																															
GASQUET RANGER STATION	.00																															
GRATON	.00																															
GREENVIEW	.00																															
GUERNEVILLE	.00																															
HAPPY CAMP RANGER STA	.00																															
HAYFORK RANGER STATION	.00																															
HEALDSBURG	.00																															
HEALDSBURG NO 2	.00																															
HILTS	.00																															
HONEYDEW 2 WSW	.00																															
HOOPA	.00																															
IDLEWILD HWY MNTNC STA	.00																															
KELLOGG	.00																															
KENTFIELD	.00																															
KLAMATH R	.00																															
KORBEL	.00																															
LAKE PILLSBURY NO 2	-	-	-	-	-	-	-	-	-	-	-	-	-	-	-	-	-	-	-	-	-	-	-	-	-	-	-	-	-	-	-	-
LAVA BEDS NAT MONUMENT	.05																															.05
MAD RIVER RANGER STA	.00																															
MARE ISLAND	.00																															
MOUNT HEBRON RS	.00																															
MUIR WOODS	.00																															
NAPA STATE HOSPITAL	.00																															
OAK KNOLL RANGER STA	.00																															
OAKVILLE 1 WNW	.00																															
OCCIDENTAL	.00																															
ORICK PRAIRIE CREEK PK	.00																															
ORLEANS	.00																															
PETALUMA FIRE STA 2	.00																															
POINT ARENA	.00																															
POTTER VALLEY PH	.00																															
RICHARDSON GROVE ST PK	.00																															
SAINT HELENA	.00																															
SAN RAFAEL	.00																															
SANTA ROSA	.00																															
SAWYERS BAR RANGER STA	.00																															
SCOTIA	T				T																								T			
SHELTER COVE	.00																															
SKAGGS SPGS LAS LOMAS	.00																															
SONOMA	.00																															
STANDISH HICKEY ST PK	.00																															
TRINITY DAM VISTA PT	.00																															
TULELAKE //R	.03																													.01	.02	
UKIAH	.00																															
UKIAH 4 WSW	.00																															
UPPER MATTOLE	.00																															
WEAVERVILLE RANGER STA	.00																															
WEED FIRE DEPARTMENT	-	-	-	-	-	-	-	-	-	-	-	-	-	-	-	-	-	-	-	-	-	-	-	-	-	-	-	-	-	-	-	-
WILLITS 1 NE	.00																															
WILLOW CREEK 1 NW	.00																															
YREKA	.00																															
* * * SACRAMENTO DRAINAGE 02																																
ADIN RANGER STATION	.00																															
ALTURAS RANGER STATION	.00																															
AUBURN	.00																															
BERRYESSA LAKE	-	-	-	-	-	-	-	-	-	-	-	-	-	-	-	-	-	-	-	-	-	-	-	-	-	-	-	-	-	-	-	-
BIG BEND RANGER STA	.00																															
BLUE CANYON WB AIRPORT//R	.00																															
BOWMAN DAM	.00																															
BRANNAN ISLAND	.00																															
BROOKS FARNHAM RANCH	.00																															
BRUSH CREEK	.00																															
BUCKHORN	.00																															
BUCKS CREEK PH	.00																															
BURNEY	.00																															
CAMPTONVILLE RS	.00																													.02		
CANBY 11 SW	.02																															
CANBY RANGER STATION	.01																														.01	
CANYON DAM	.00																															
CARIBOU POWER HOUSE	.00																															
CENTERVILLE PH	.00																															
CHALLENGE RANGER STA	.00																															
CHESTER	.00																															
CHICO EXPERIMENT STA	.00																															
CITRUS HEIGHTS	.00																															
CLARKSBURG	.00																															

See reference notes following Station **Index**.

DAILY PRECIPITATION

CALIFORNIA
AUGUST 1970

Day of Month

Station	1	2	3	4	5	6	7	8	9	10	11	12	13	14	15	16	17	18	19	20	21	22	23	24	25	26	27	28	29	30	31
[illegible]	[illegible]	-	-	-	-	-	-	-	-	-	-	-	-	-	-	-	-	-	-	-	-	-	-	-	-	-	-	-	-	-	-
[illegible]	[illegible]																														
[illegible]	[illegible]																														
[illegible]	[illegible]																														
COOL	[illegible]	-	-	-	-	-	-	-	-	-	-	-	-	-	-	-	-	-	-	-	-	-	-	-	-	-	-	-	-	-	-
[illegible]	[illegible]																														
[illegible]	[illegible]																														
DAVIS 2 WSW	[illegible]	-	-	-	-	-	-	-	-	-	-	-	-	-	-	-	-	-	-	-	-	-	-	-	-	-	-	-	-	-	-
[illegible]	[illegible]																														
[illegible]	[illegible]																														
[illegible]	[illegible]																														
[illegible]	[illegible]																														
[illegible]	[illegible]																														
[illegible]	[illegible]																														
[illegible]	[illegible]																														
[illegible]	[illegible]																														
[illegible]	[illegible]	-	-	-	-	-	-	-	-	-	-	-	-	-	-	-	-	-	-	-	-	-	-	-	-	-	-	-	-	-	-
[illegible]	[illegible]																														
[illegible]	[illegible]																														
[illegible]	[illegible]																														
GARDEN VALLEY 2 S	[illegible]																														
GEORGETOWN RANGER STA	[illegible]																														
[illegible]	[illegible]																														
[illegible]	[illegible]																														
[illegible]	[illegible]																														
[illegible]	[illegible]																														
HARRISON GULCH RS	[illegible]																														
[illegible]	[illegible]																														
HAT CREEK PH NO 1	[illegible]																														
HIDDEN VALLEY RANCH	[illegible]																														
[illegible]	[illegible]																														
[illegible]	[illegible]																														
[illegible]	[illegible]																														
[illegible]	[illegible]																	.02											T	T	
[illegible]	[illegible]																														
[illegible]	[illegible]																														
[illegible]	[illegible]																														
[illegible]	[illegible]																														
LAKE SPAULDING	[illegible]																														
LAKE SPAULDING DAM	[illegible]																														
[illegible]	-	-	-	-	-	-	-	-	-	-	-	-	-	-	-	-	-	-	-	-	-	-	-	-	-	-	-	-	-	-	-
[illegible]	[illegible]																												.10	T	
[illegible]	[illegible]																													.2[illegible]	
[illegible]	-	-	-	-	-	-	-	-	-	-	-	-	-	-	-	-	-	-	-	-	-	-	-	-	-	-	-	-	-	-	-
MADELINE MNTNC STA	[illegible]																														
[illegible]	[illegible]																														
[illegible]	[illegible]																														
[illegible]	[illegible]																														
MC CLOUD	[illegible]																														
[illegible]	[illegible]																														
MINERAL	[illegible]																														
[illegible]	[illegible]																														
MOUNT SHASTA WB CITY	[illegible]																														
NEVADA CITY	[illegible]																														
[illegible]	[illegible]																														
[illegible]	[illegible]																														
ORLAND	[illegible]																														
OROVILLE	[illegible]																														
OROVILLE BRIDGE	[illegible]																														
PACIFIC HOUSE	[illegible]																														
PARADISE	[illegible]																														
PASKENTA RANGER STA	[illegible]																														
PAYNES CREEK	-	-	-	-	-	-	-	-	-	-	-	-	-	-	-	-	-	-	-	-	-	-	-	-	-	-	-	-	-	-	-
PIT RIVER POWER HOUSE	[illegible]																														
[illegible]	[illegible]																														
[illegible]	[illegible]																														
PLATINA	[illegible]																														
PORTOLA	.55																											.55			
[illegible]	[illegible]																														
RED BLUFF WB AIRPORT	[illegible]																														
REDDING FIRE STA NO 2	[illegible]																														
REPRESA	[illegible]																														
RIO VISTA	[illegible]																														
[illegible]	[illegible]																														
ROUND MOUNTAIN 1 NNE	-	-	-	-	-	-	-	-	-	-	-	-	-	-	-	-	-	-	-	-	-	-	-	-	-	-	-	-	-	-	-
SACRAMENTO WB AIRPORT	[illegible]																														
[illegible]	[illegible]																														
SHASTA DAM	[illegible]																														
SHINGLE SPRINGS	[illegible]																														
[illegible]	[illegible]																														
[illegible]	[illegible]																														
SIERRAVILLE RANGER STA//	[illegible]																													.28	
[illegible]	[illegible]																														
[illegible]	[illegible]																														
STONY GORGE RESERVOIR	[illegible]																														
[illegible]	[illegible]																														
[illegible]	[illegible]																														
[illegible]	[illegible]																														
[illegible]	[illegible]																														
VINTON	[illegible]																														
[illegible]	[illegible]																														
[illegible]	[illegible]	-	-	-	-	-	-	-	-	-	-	-	-	-	-	-	-	-	-	-	-	-	-	-	-	-	-	-	-	-	-
[illegible]	[illegible]																														
[illegible]	[illegible]																														
[illegible]	[illegible]																														
[illegible]	[illegible]																														
WILLOWS USBR	[illegible]																														
[illegible]	[illegible]																														
[illegible]	[illegible]	-	-	-	-	-	-	-	-	-	-	-	-	-	-	-	-	-	-	-	-	-	-	-	-	-	-	-	-	-	-
[illegible]	[illegible]																														
[illegible]	[illegible]																														
[illegible]	[illegible]																														
[illegible]	[illegible]																														
[illegible]	[illegible]															T	T										.11		.14		
[illegible]	[illegible]																														
[illegible]	[illegible]																														
DONNER MEMORIAL ST PK	[illegible]																														
[illegible]	[illegible]																														
DOYLE	[illegible]																											T		.35	
[illegible]	[illegible]																											T	.06	.02	
ELLERY LAKE	[illegible]																														

Index

DAILY PRECIPITATION

Continued

CALIFORNIA
AUGUST 197

Station	Total	1	2	3	4	5	6	7	8	9	10	11	12	13	14	15	16	17	18	19	20	21	22	23	24	25	26	27	28	29	30	31
		Day of Month																														
FLEMING FISH AND GAME	.00																															
FORT BIDWEL	T																													T		
GEM LAKE	.00																															
MEYERS INSPECTION STA	-	-	-	-	-	-	-	-	-	-	-	-	-	-	-	-	-		-	-	-	-	-	-	-	-	-	-	-	-	-	-
MONO LAKE	.10																												.10			
SAGEHEN CREEK	.02																													.02		
SECRET VALLEY	.00																															
SQUAW VALLEY	.00																														.00	
STANDISH 1 E	.00																															
SUSANVILLE AIRPORT	.05																												.05			
TAHOE CITY	.00																															
TERMO	.05																													.05		
TRUCKEE RANGER STATION	T																													T		
WENDEL 10 SE	.00																													.07		
WOODFORDS	.00																															
* * *																																
CENTRAL COAST DRAINAGE .04																																
ALAMEDA	.00																															
OAKLAND GRANDE	.00																															
BEN LOMOND NO 3	.00																															
BERKELEY	.00																															
BIG SUR STATE PARK	-	-	-	-	-	-	-	-	-	-	-	-	-	-	-	-			-	-	-	-	-	-	-	-	-	-	-	-	-	-
BLACK MOUNTAIN 2 SW	.00																															
BRADLEY	.00																															
BURLINGAME	.00																															
BURTON RANCH	.00																															
CALAVERAS RESERVOIR	.00																															
CARMEL VALLE	.00																															
CHITTENDEN PASS	.00																															
CONCORD 3 E	.00																															
CROCKETT	.00																															
DAVENPORT	T																					T										
FORT ORD	T	T		T	T						T		T			T				T	T	T		T	T							T
GERBER RANCH	-	-	-	-	-	-	-	-	-	-	-	-	-	-	-	-			-	-	-	-	-	-	-	-	-	-	-	-	-	-
GILROY	.00																															
GILROY 14 ENE	.00																															
HALF MOON BAY	.00																															
HERNANDEZ 2 NW	.00																															
HOLLISTER 1 SW	.00																															
KING CITY	.00																															
LAFAYETTE 2 NNE	.00																															
LA HONDA	.00																															
LIVERMORE COUNTY FD	.00																															
LOCKWOOD 2 N	.00																															
LOS GATOS	.00																															
LOS GATOS 4 SW	.00																															
MARTINEZ 3 SSE	.00																															
MARTINEZ WATER PLANT	.00																															
MONTEREY	.06	.01		T	.01										T	.04						T	T								.04	T
MONTEREY NALF	T	T	T	T	T		T	T			T	T	T		T	T			T	T	T			T	T			T	T		T	T
MORGAN HILL 2 E	.00																															
MORRO BAY FIRE DEPT	.00																															
MORRO BAY 3 N	.00																															
MOUNT DIABLO N GATE	.00																															
MOUNT HAMILTON	.00																															
NACIMIENTO DAM	.00																															
NEWARK	.00																															
OAKLAND WB AIRPORT R	T					T																								T	T	
PAICINES THREALL RANCH	.00																															
PALO ALTO JR MUSEUM	.00																															
PALOMA	.00																															
PARKFIELD	.00																															
PASO ROBLES	.00																															
PASO ROBLES FAA AP	.00																															
PINNACLES NAT MONUMENT	.00																															
PISMO BEACH	.00																															
POINT PIEDRAS BLANCAS	.00																															
PORT CHICAGO NAVAL DEP	.00																															
PRIEST VALLEY	.00																															
REDWOOD CITY	.00																															
RICHMOND	.00																															
SAINT MARYS COLLEGE	.00																															
SALINAS 2 E	-	-	-	-	-	-	-	-	-	-	-			-	-	-	-	-	-		-	-	-	-	-	-	-	-	-	-	-
SALINAS FAA AP	.00																															
SALINAS DAM	.00																															
SAN ANTONIO MISSION	.00																															
SAN ARDO	.00																															
SAN CLEMENTE DAM	.00																															
S F RICHMOND SUNSET R	.00																															
SAN FRANCISCO WB AP R	T				T		T													T	T		T							T	T	
S F FEDERAL BUILDING R	T				T		T																									
SAN GREGORIO 2 SE	.14			T	.02							.11	.11	T	T	.02					T	.11	.11	T				.01	T	T	.04	.01
SAN JOSE R	.00																															
SAN LUIS OBISPO POLY	.00																															
SAN MATEO	.00																															
SANTA CLARA UNIVERSITY	.00																															
SANTA CRUZ	.00																															
SANTA MARGARITA 2 SW	.00																															
SANTA MARGARITA BOOST	.00																															
SEARSVILLE LAKE	.00																															
SOLEDAD	.00																															
SPRECKELS HWY BRIDGE	.00																															
UPR SAN LEANDRO FILTER	.00																															
WALMAR SCHOOL	.00																															
WALNUT CREEK 2 ESE	.00																															
WALNUT CREEK 4 E	.00																															
WATSONVILLE WATERWORKS	.00																															
WRIGHTS	.00																															
* * *																																
SAN JOAQUIN DRAINAGE .05																																
ANGIOLA	.00																															
ANTIOCH FIBREBOARD ML	.00																															
ANTIOCH PUMPING PL 3	.00																															
ASH MOUNTAIN	.00																															
AUBERRY 1 NW	.00																															
BAKERSFIELD WB AIRPORT R	.00																															
BALCH POWER HOUSE	.00																															
BLACKWELLS CORNER 2WNW	.00																															
BUTTONWILLOW	.00																															
CALAVERAS BIG TREES	.00																															

See reference notes following Station Index

DAILY PRECIPITATION

Station	Total	1	2	3	4	5	6	7	8	9	10	11	12	13	14	15	16	17	18	19	20	21	22	23	24	25	26	27	28	29	30	31
[illegible]	[illegible]																															
[illegible]	[illegible]																															
CATHEYS VY BULL RUN R	[illegible]																															
[illegible]	[illegible]																															
[illegible]	[illegible]																															
[illegible]	-	-	-	-	-	-			-	-	-	-	-	-	-	-	-	-	-	-	-	-	-	-	-	-	-	-	-	-	-	-
[illegible]	.00																															
[illegible]	.00																															
[illegible]	.00																															
[illegible]	.00																															
[illegible]	[illegible]																															
[illegible]	[illegible]																															
[illegible]	.00																															
[illegible]	[illegible]																															
[illegible]	.00																															
[illegible]	[illegible]																															
FRESNO WB AIRPORT R	[illegible]																															
[illegible]	.00																															
[illegible]	.00																															
[illegible]	.00																															
[illegible]	[illegible]																															
HANFORD	.00																															
[illegible]	.00																															
[illegible]	.00																															
[illegible]	.00																															
IONE	[illegible]																															
[illegible]	[illegible]																															
[illegible]	[illegible]																															
KERN RIVER PH NO 1	.00																															
KERN RIVER PH NO [illegible]	.00																															
KETTLEMAN CITY	.00																															
KETTLEMAN STATION	.00																															
KNIGHTS FERRY 2 [illegible]	.00																															
LEBEC	.00																															
LE GRAND	.00																															
LEHMAN RANCH	.00																															
LEMON COVE	.00																															
LINDSAY	.00																															
LITTLE PANOCHE DET DAM	.00																															
LODGEPOLE	.00																															
LODI	[illegible]																															
LOS BANOS	.00																															
LOS BANOS ARBURUA RCH	.00																															
LOS BANOS DET RES	.00																															
MADERA	.00																															
MANTECA	.00																															
MARICOPA	.00																															
MARIPOSA	.00																															
MATHER	.00																															
MEADOW LAKE	.00																															
MENDOTA DAM	.00																															
MERCED FIRE STATION 2	.00																															
MODESTO	.00																															
NEWMAN 2 NW	.00																															
NORTH FORK RANGER STA	T																											T				
ORANGE COVE	.00																															
PACHECO PASS	.00																															
PANOCHE	.00																															
PATTIWAY	.00																															
PINE FLAT DAM	.00																															
PORTERVILLE	.00																															
POSEY 3 E	.00																															
SALT SPRINGS PWR HOUSE	.00																															
SAN ANDREAS 2 S	.00																															
SAN LUIS DAM	.00																															
SONORA RS	.00																															
SO ENTRANCE YOSEMITE	.00																															
SPRINGVILLE [illegible] ENE	.00																															
STANISLAUS POWER HOUSE	.00																															
STOCKTON WBAP	.00																															
STOCKTON FIRE STA NO 4	.00																															
SUTTER HILL RANGER STA	.00																															
TEHACHAPI	.00																															
TEJON RANCHO	.00																															
THREE RVRS EDISON PH 2	.00																															
TIGER CREEK PH	.00																															
TRACY CARBONA	.00																															
TRACY PUMPING PLANT	.00																															
TULEFIELD	-	-	-	-	-	-	-	-	-	-	-	-	-	-	-	-	-	-	-	-	-	-	-	-	-	-	-	-	-	-	-	-
TURLOCK	.00																															
VISALIA	.00																															
[illegible]	.00																															
WASCO	.00																															
[illegible]	.00																															
WEST POINT	.00																															
[illegible] HEIGHTS	.00																															
YOSEMITE PARK HEADQTRS	-	-	-	-	-	-	-	-	-	-	-	-	-	-	-	-	-	-	-	-	-	-	-	-	-	-	-	-	-	-	-	-
SOUTH COAST																																
[illegible]																																
[illegible]	[illegible]																															
[illegible]	[illegible]																															
[illegible]	[illegible]																											.16	.03				
[illegible]	[illegible]																															
[illegible]	-	-	-	-	-	-	-	-	-	-	-	-	-	-	-	-	-	-	-	-	-	-	-	-	-	-	-	-	-	-	-	-
[illegible]	[illegible]																															
AVALON PLEASURE PIER	.00																															
[illegible]	.0[illegible]																															
BARRETT DAM	.8[illegible]																									T		.82				
[illegible]	.1[illegible]																											.18				
[illegible]	[illegible]																											.19				
[illegible]	.0[illegible]																															
[illegible]	3.87												.04	.09		1.12	.53	1.53							.02		.54					
[illegible]	-	-	-	-	-	-	-	-	-	-	-	-	-	-	-	-	-	-	-	-	-	-	-	-	-	-	-	-	-	-	-	-
[illegible]	.0[illegible]																															
[illegible]	.0[illegible]																															
[illegible]	-	-	-	-	-	-	-	-	-	-	-	-	-	-	-	-	-	-	-	-	-	-	-	-	-	-	-	-	-	-	-	-
[illegible]	.0[illegible]																															
BURBANK FD FC226 B	.0[illegible]																															
BURBANK VALLEY PMP PLT	.0[illegible]																															
CACHUMA DAM	.0[illegible]																															
CAMP HI HILL OPIDS 57E	.1[illegible]												.18																			
[illegible]	2.6[illegible]															.97	1.16								T	.38	.13	.02				

DAILY PRECIPITATION

Continued

Station	Total	1	2	3	4	5	6	7	8	9	10	11	12	13	14	15	16	17	18	19	20	21	22	23	24	25	26	27	28	29	30	31
CANOGA PARK PIERCE COL	.00																															
CHATSWORTH FC 64F	.00																															
CHULA VISTA	.00																															
CLAREMONT POMONA COL	.00																															
COLBYS FC 53 D	.00																															
CORONA	.0																															
COVINA TEMPLE FC 193 B	.00																															
CRYSTAL LAKE FC 283C	.45												.45																			
CULVER CITY	.00																															
CUYAMA	.00																															
CUYAMACA	.4[illegible]														[illegible]			.25									[illegible]	.07				
DESCANSO RANGER STA	.00																															
DOWNEY FD FC107C	.00																															
DRY CANYON RESERVOIR	.00																															
EL CAPITAN DAM	.08																									T		.08				
ELIZABETH LAKE FC1288	.00																															
ELSINORE	-	-	-	-	-	-	-	-	-	-	-	-	-	-	-	-	-	-	-	-	-	-	-	-	-	-	-	-	-	-	-	-
ESCONDIDO	.0																															
FILLMORE 1 WNW	-	-	-	-	-	-	-	-	-	-	-	-	-	-	-	-	-	-	-	-	-	-	-	-	-	-	-	-	-	-	-	-
FONTANA 5 N	.00																															
FONTANA KAISER	.00																															
FULLERTON HILLCREST PK	-	-	-	-	-	-	-	-	-	-	-	-	-	-	-	-	-		-	-	-	-	-	-	-	-	-	-	-	-	-	-
GIBRALTAR DAM NO 2	.00																															
GILLESPIE FIELD	.0																										.02	T				
GLENDALE STATEN FC295G	.00																															
GLENDORA WEST FC 185	.00																															
HAINES CYN UPPER FC357	.00																															
HEMET	.34																											.34				
HENSHAW DAM	.53													.30												.10	.11	.02				
HOEGEES FC 3 A	-	-	-	-	-	-		-	-	-	-	-	-	-	-	-	-	-	-	-	-	-		-	-	-	-	-	-	-	-	-
IDYLLWILD FIRE DEPT	3.20													.27		1.57	.[illegible]5								.06	.[illegible]5	1.00	.09				
JULIAN WYNOLA	.50																.25									.20	.05					
JUNCAL DAM	.00																															
LA CRESCENTA FC 251 B	.00																															
LAGUNA BEACH	.00																															
LAKESIDE 2 E	.04																											.04				
LA MESA	.03																										.03					
LA VERNE HTS FC 500 B	.00																															
LECHUZA PT STA FC 352B	.00																															
LOMPOC	.00																															
LONG BEACH PUB SVC	.00																															
LONG BEACH WB AP	T																					T										
LOS ALAMOS	.00																															
LOS ANGELES WB AIRPORT R	.00																															
LOS ANGELES CIVIC CTR R	.00																															
LOS PRIETOS RANGER STA	.00																															
LYTLE CREEK RANGER STA	.00																															
MOORPARK	.00																															
MT BALDY FC 85G	T									T																						
MT BALDY NOTCH	-	-	-	-	-	-	-	-	-	-	-	-	-	-	-	-	-	-	-	-	-	-	-	-	-	-	-	-	-	-	-	-
MOUNT WILSON FC 338 B //	.00																															
NEWBURY PARK 4 SW	-	-	-	-	-	-	-	-	-	-	-	-	-	-	-	-		-	-	-	-	-	-	-	-	-	-	-	-	-	-	-
NEWHALL SOLEDAD FC32CE	.00																															
NEWPORT BEACH HARBOR	.00																															
NIPOMO 2 NW	.00																															
OCEANSIDE	.00																															
OJAI	.00																															
OXNARD	.00																															
PACOIMA DAM FC 33 A E	.00																															
PALOMAR MT OBSERVATORY	4.74												2.35	.90		.11	.60									.03	.15	.54				
PALOS VERDES EST FC43D	.00																															
PASADENA	.00																															
PERRIS	.2[illegible]																											.26				
PIEDRA BLANCA GRD STA	.00																															
PINE CANYON PS FC321E	.00																															
PIRU 2 ESE	.00																															
PT ARGUELLO LIGHT STA	.00																															
POMONA CAL POLY	.00																															
POWAY VALLEY	.05																										T	.05				
RAMONA SPAULDING	.08																								.03		.02	.03				
RANCHITA	.51										.25																.26					
REDLANDS	-	-	-	-	-	-	-	-	-	-	-	-	-	-	-	-	-	-	-	-	-	-	-	-	-	-	-	-	-	-	-	-
RIVERSIDE FIRE ST #3	.12																										.12					
RIVERSIDE EXP STA R	.30																											.30				
SALSIPUEDES GAGING STA	-	-	-	-	-	-	-	-	-	-	-	-	-	-	-	-	-	-	-	-	-	-	-	-	-	-	-	-	-	-	-	-
SAN BERNARDINO CO HOSP	.03																								.01			.02				
SANDBERG PTL FC130B	.00																															
SANDBERG WB //R	.00																															
SAN DIEGO WB AIRPORT R	.00																															
SAN DIMAS FIRE WD FC95	.00																															
SAN FERNANDO	.00																															
SAN GABRIEL CANYON PH	-	-	-	-	-	-	-	-	-	-	-	-	-	-	-	-	-	-	-	-	-	-	-	-	-	-	-	-	-	-	-	-
SAN GABRIEL DM FC425BE	.00																															
SAN GABRIEL FIRE DEPT	.00																															
SAN JACINTO	.15																										.15					
SAN NICOLAS ISLAND	.00																															
SANTA ANA FIRE STATION	.00																															
SANTA ANITA FERN FC432	-	-	-	-	-	-	-	-	-	-	-	-	-	-	-	-	-		-	-	-	-	-	-	-	-	-	-	-	-	-	-
SANTA BARBARA	.00																															
SANTA BARBARA FAA AP	.00																															
SANTA BARBARA TV PEAK	.00																															
SANTA MARIA WB AIRPORT R	T			T																			T									
SANTA MONICA	.00																															
SANTA MONICA PIER	.00																															
SANTA PAULA	.00																															
SAUGUS PWR PL NO 1	.00																															
SIGNAL HILL FC 415	.00																															
SOMIS 3 NW	-	-	-	-	-	-	-	-	-	-	-	-		-	-	-	-	-	-	-	-	-	-	-	-	-	-	-	-	-	-	-
SPADRA PAC FC 356 C	.00																															
SUEY RANCH	.00																															
SUSANA KNOLLS	-	-	-	-	-	-	-	-	-	-	-	-	-	-	-	-	-		-	-	-	-	-	-	-	-	-	-	-	-	-	-
THOUSAND OAKS	.00																															
TOPANGA PATROL STA FC6	.00																															
TORRANCE	-	-	-	-	-	-	-	-	-	-	-	-	-	-	-	-	-	-	-	-	-	-	-	-	-	-	-	-	-	-	-	-
TUJUNGA	.00																															
TUSTIN IRVINE RANCH	.00																															
TWITCHELL DAM	.00																															
U C L A	.00																															
UPLAND 3 N	.00																															
VALLEY CENTER 2 NNE	.00																															
VAN NUYS FC 15A	.00																															
VENTURA	.00																															
VINCENT FIRE STA FC120	.00																															
VISTA 2 NNE	.00																															

See Reference Notes Following Station Index

DAILY PRECIPITATION

CALIFORNIA
AUGUST 1970

Station	Total	1	2	3	4	5	6	7	8	9	10	11	12	13	14	15	16	17	18	19	20	21	22	23	24	25	26	27	28	29	30	31
[illegible]	[illegible]																															
[illegible]	[illegible]							.23									[illegible]								.11	.54	.09					
[illegible]	[illegible]																															
[illegible]	.00																															
[illegible]																																
[illegible]																																
[illegible]	-	-	-	-	-	-	-	-	-	-	-	-	-	-	-	-	-	-	-	-	-	-	-	-	-	-	-	-	-	-	-	-
[illegible]	.22															.15												.07				
[illegible]	T																										T		T			
[illegible]	[illegible]													.03														.05				
BEAUMONT 1 E	.22																										.10	.12				
[illegible]	[illegible]															.31												.06				
[illegible]	[illegible]																.57	.33							.02							
[illegible]	.5[illegible]	*	*	*	*	*	*	*	*	*	*	*	*	*	*	*	*	*	*	*	*	*	*	*	*	*	*	*	*	*	*	.52
[illegible]	.01																											T	.01			
[illegible]	[illegible]					[illegible]											.87	.15										.17				
[illegible]	.73				.01			[illegible]								.05	.15										.26					
[illegible]	1.12																	.97										.15				
[illegible]	1.71													.33	1.30											.03	.05					
[illegible]	T																											T				
[illegible]	.09															T									.09	T						
[illegible]	.15																								.05		.10					
CANTIL	T																										T	T				
[illegible]	-	-	-	-	-	-	-	-	-	-	-	-	-	-	-	-	-	-	-	-	-	-	-	-	-	-	-	-	-	-	-	-
[illegible]	.5[illegible]											.16		.08			[illegible]									.05	.01	.21			T	
[illegible]	T				T													T										T				
DEEP CANYON LABORATORY	.34																.29									.01		.04				
DEEP SPRINGS COLLEGE	[illegible]													T	T		.02									T	T	.06	.01			
[illegible]	-	-	-	-	-	-	-	-	-	-	-	-	-	-	-	-	-	-	-	-	-	-	-	-	-	-	-	-	-	-	-	-
[illegible]	.07												T					T								T	.02				.05	
[illegible]	.12																										.10	.02				
FAIRMONT	.00																															
[illegible]	[illegible]											.05					.14															
[illegible]	.34																											.03	.30			
[illegible]	.65					.30												.44								.47		.45				
[illegible]	.03														T	T											.03					
IMPERIAL	[illegible]																										.02					
[illegible]	.04																									T	.04					
INDEPENDENCE	-	-	-	-	-	-	-	-	-	-	-	-	-	-	-	-	-	-	-	-	-	-	-	-	-	-	-	-	-	-	-	-
[illegible]	.84																	.63							T	.18	.03					
[illegible]	[illegible]																															
[illegible]	.00																															
[illegible]	1.25				T														1.25									T				
JOSHUA TREE	1.38											T				.38	.50										.50					
[illegible]	.43																	.43														
[illegible]	1.21											.43	.42			T	[illegible]								.02	.02	.15	.17				
LANCASTER	.00																															
LUCERNE VALLEY	.36													.21		T	T										.15				T	
MECCA FIRE STATION	-	-	-	-	-	-	-	-	-	-	-	-	-	-	-	-	-	-	-	-	-	-	-	-	-	-	-	-	-	-	-	-
MITCHELL CAVERNS	1.27				.29								.07			.01	.05	.02	.62		.12						.09					
[illegible]	.07																															
MORONGO VALLEY	.09																								.09		T					
MOUNTAIN PASS	3.15			.06	1.55														.07								.45	.65		.37		
[illegible]	3.06							T					T	T	.08	T	1.54	1.02							.05	.05	.25	.07				
NEEDLES FAA AIRPORT	1.45				[illegible]							.14				.92		T	.02	T							T					
NILAND	.10																								.10		T					
OCOTILLO WELLS	.55																	.30										.25				
PALMDALE	.00																															
PALMDALE FAA AIRPORT	.00																															
PALM SPRINGS	[illegible]																T										.01	T				
[illegible]	[illegible]			T	T	T							.08			.02	.01	T			.11											
RANDSBURG	.00																															
SNOW CREEK UPPER	.02																										.02					
SQUIRREL INN 2	.57											.30													T		T	.20				
[illegible]	.08																.08										T					
TRONA	.41												T				.16										T		.25			
TWENTYNINE PALMS	1.24												.13		.02		1.04										.05					
VALYERMO RANGER STA	[illegible]												.23				[illegible]								.06							
VICTORVILLE PUMP PLANT	.01																											.01				
[illegible]	[illegible]													T	T	T	.10	.09	.79	.16	T	T					T			T		
WHITE MOUNTAIN 2	.11													T	.02	T	.05	T	T	T		.03						T	T	.01		
[illegible]	.09												.09															T	T			

DAILY TEMPERATURES

Station		Day of Month 1	2	3	4	5	6	7	8	9	10	11	12	13	14	15	16	17	18	19	20	21	22	23	24	25	26	27	28	29	30	31	Average
* * *																																	
NORTH COAST DRAINAGE 01																																	
ALDERPOINT	MAX	93	88	90	89	83	93	90	86	89	106	108	108	95	93	98	103	101	99	98	93	97	97	93	91	89	90	90	95	91	98	87	93.9
	MIN	49	44	47	50	46	50	53	46	47	55	51	52	45	45	48	49	49	47	46	48	47	48	48	51	46	48	51	52	50	50	45	48.5
ANGWIN PAC UNION COL	MAX	81	89	91	89	80	87	91	88	95	100	99	97	91	93	91	90	90	87	86	83	81	82	79	83	87	79	80	83	84	8[illegible]	77	86.9
	MIN	49	59	58	49	45	54	50	52	55	64	60	56	55	60	56	55	56	50	48	48	44	42	47	52	4[illegible]	41	45	46	52	47	48	51.2
BIG BAR RANGER STATION	MAX	95	92	97	100	95	92	92	85	93	105	108	108	102	98	104	105	103	101	99	98	100	99	97	98	95	96	96	97	97	98	90	97.9
	MIN	47	47	52	52	48	52	49	46	51	55	55	55	50	51	57	55	55	53	49	51	51	53	51	50	49	48	48	50	51	55	48	51.1
BUTLER VALLEY RANCH	MAX	75	74	79	73	70	64	76	76	82	92	96	90	78	80	77	76	83	83	79	75	73	72	72	62	74	74	70	65	76	83	75	77.2
	MIN	52	46	48	51	43	48	46	44	44	51	51	51	51	46	51	51	42	42	46	50	49	50	50	53	40	42	50	52	50	52	53	48.2
CALLAHAN RANGER STA	MAX	90	92	99	94	90	90	88	87	96	102	100	99	98	97	99	98	95	93	93	93	92	91	89	90	91	88	93	91	92	88	87	93.1
	MIN	46	45	44	49	45	43	45	43	45		51	51	48	48	51	51	48	47	44	47	37	48	41	42	42	42	43	42	47	49	41	45.5
CECILVILLE 5 SE	MAX	83	89	91	87	84	84	79	84	94	96	95	93	88	94	95	91	90	88	88	89	90	87	85	86	86	85	86	88	88	82	82	88.0
	MIN	43	41	46	46	41	43	41	37	46	51	50	51	46	46	51	52	48	47	43	46	41	47	43	42	42	43	44	43	47	53	40	45.2
CLOVERDALE [illegible]SSE	MAX	82	98	97	9[illegible]	87	93	91	93	97	105	103	97	90	98	94	91	87	87	86	82	81	83	84	85	90	82	83	85	84	83	83	89.5
	MIN	50	49	49	49	49	53	61	59	60	59	49	50	48	49	50	50	47	47	48	49	50	49	49	49	44	48	46	47	49	48	49	50.1
COVELO	MAX	94	91	94	100	91	88	91	87	93	93	102	103	100	94	100	100	96	95	94	94	93	94	90	90	91	92	83	90	90	92	8[illegible]	93.1
	MIN	47	47	50	51	46	51	49	45	48	51	49	50	46	48	50	51	48	46	42	45	48	47	43	42	42	43	45	46	48	46	44	46.9
CRESCENT CITY 1 N	MAX	64	76	73	61	68	70	69	69	7[illegible]	75	73	64	59	60	59	58	56	55	54	55	55	55	56	67	68	62	57	65	61	67	70	63.6
	MIN	54	53	53	54	45	55	52	51	48	52	50	54	52	52	52	52	52	47	51	52	52	50	51	53	55	54	54	51	54	57	50	52.0
DUTTONS LANDING	MAX	69	75	82	67	66	81	88	81	93	92	88	78	71	77	69	69	73	72	70	67	65		71	72	78	68	70	68	66	68	75	74.3
	MIN	52	53	52	53	48	50	54	54	59	56	51	52	52	53	53	49	50	51	49	50	49		49	48	49	51	52	52	50	52	49	51.4
ELK VALLEY	MAX	82	90	89	80	82	72	79	84	9[illegible]	98	99	94	90	91	96	92	73	70	70	71	90	89	80	76	84	82	84	88	90	87	7[illegible]	84.5
	MIN	42	38	40	44	37	44	38	39	39	44	43	47	42	42	46	47	42	38	38	38	42	42	42	44	46	40	42	40	43	47	43	41.9
EUREKA [illegible]B CITY	MAX	58	59	59	56	68	67	61	62	63	75	61	58	59	55	55	59	57	57	56	55	54	57	59	61	57	60	57	60	58	65	62	59.7
	MIN	52	52	51	51	48	54	53	53	50	53	52	51	52	51	51	51	48	48	50	50	49	49	52	52	47	51	51	52	51	51	52	50.9
FERNDALE 2 NW	MAX	63	62	62	60	73	73	69	66	67	68	71	62	63	61	58	61	62	60	58	57	55	61	64	63	64	63	58	70	63	73	68	63.8
	MIN	49	51	51	51	43	56	54	49	40	45	44	50	50	48	50	50	42	43	49	50	49	49	52	53	48	49	51	52	53	50	47	49.0
FOREST GLEN	MAX	90	91	95	98	94	88	88	85	91	102	104	103	102	96	102	102	99	98	93	95	98	96	94	91	90	91	92	93	94	95	87	94.7
	MIN	42	41	45	45	40	44	44	40	43	49	47	48	43	45	48	48	48	46	43	44	44	46	43	41	42	42	41	41	45	49	41	44.1
FORT BRAGG	MAX	59	61	63	60	61	68	61	64	65	68	68	60	60	62	60	58	55	58	55	57	57	57	58	63	63	59	60	60	61	58	65	60.8
	MIN	46	48	50	49	46	52	48	50	48	51	47	49	46	49	50	47	43	45	47	49	47	49	49	50	44	48	50	50	50	52	50	48.3
FORT BRAGG AVIATION	MAX																																
	MIN																																
FORT JONES RANGER STA	MAX	90	92	98	98	96	91	90	89	96	102	102	101	100	98	102	101	99	96	95	95	95	95	92	92	92	91	92	93	96	94	88	95.2
	MIN	43	41	41	45	41	40	45	39	41	43	47	47	45	44	47	47	43	41	39	42	42	43	35	37	37	38	39	39	43	48	34	41.8
FORT ROSS	MAX	67	68	65	65	71	71	70	69	77	68	60	63	65	65	57	62	64	58	62	63	58	64	66	65	65	65	65	61	60	66	67	64.9
	MIN	47	44	44	46	45	46	48	44	45	49	50	49	46	44	48	48	48	49	48	47	48	47	44	44	44	45	43	45	47	52	47	46.5
GRATON	MAX	75	83	93	82	78	94	96	93	99	104	98	82	80	81	83	78	85	81	76	74	72	75	73	80	90	75	78	78	76	73	80	82.7
	MIN	50	44	43	44	39	42	46	45	48	47	46	47	46	43	44	45	43	45	48	48	48	48	43	39	40	44	42	47	50	50	45	45.1
HAPPY CAMP RANGER STA	MAX	94	92	98	101	94	91	87	87	93	103	107	106	101	99	101	106	100	97	97	98	99	100	98	95	9[illegible]	95	95	96	97	100	94	97.2
	MIN	48	48	49	49	47	51	47	48	54	54	51	55	51	52	55	56	51	49	46	48	49	51	52	45	44	47	48	48	51	52	49	49.8
HEALDSBURG	MAX	93	100	91	84	95	96	97	102	107	104	94	87	94	93	87	94	88	84	82	79	84	79	86	91	81	83	85	84	81	83	88	89.5
	MIN	54	52	51	56	47	56	55	54	60	57	53	52	52	51	52	50	50	52	51	50	51	50	51	46	48	52	47	52	5[illegible]	56	51	51.9
HILTS	MAX	87	85	86	93	89	87	87	86	82	94	98	99	91	86	95	98	91	88	89	88	89	93	91	88	89	87	88	88	90	89	94	89.8
	MIN	52	46	47	53	48	48	50	50	47	51	56	58	49	49	50	52	51	49	48	50	49	53	47	45	45	46	47	48	51	49	45	49.3
HOOPA	MAX	89	84	91	91	86	88	82	81	88	102	105	104	96	93	98	101	98	96	94	92	94	95	90	86	8[illegible]	85	87	87	89	96	83	91.4
	MIN	48	48	51	50	46	52	49	48	51	56	55	56	51	52	50	55	54	53	49	49	50	51	48	49	47	43	51	52	51	53	49	50.5
KENTFIELD	MAX	79	89	85	75	87	91	82	95	100	95	83	77	83	82	75	80	83	79	72	72	74	74	75	83	78	73	73	73	73	78	78	80.5
	MIN	50	49	48	50	47	54	54	49	56	57	47	48	50	50	49	47	50	53	45	47	49	48	48	47	46	50	47	48	46	55	48	49.4
KLAMATH	MAX	63	65	60	59	73	70	69	73	74	86	68	62	65	64	62	62	60	59	60	61	62	57	58	65	61	62	57	63	62	68	68	64.5
	MIN	54	49	48	53	49	54	58	50	47	53	49	53	52	49	50	48	49	47	50	50	51	50	52	53	47	47	5[illegible]	52	53	53	51	50.7
LAKE PILLSBURY ND 2	MAX																																
	MIN																																
LAVA BEDS NAT MONUMENT	MAX	83	83	79	92	86	84	84	83	78	87	95	91	92	86	89	95	96	88	87	86	85	87	89	85	82	83	84	82	86	90	84	86.5
	MIN	50	45	51	52	48	46	46	43	49	51	58	57	52	51	53	57	52	52	50	53	50	52	48	48	47	46	48	45	51	49	42	49.7
MOUNT HEBRON RS	MAX	81	81	82	88	88	85	83	79	78	86	92	91	91	86	87	93	89	88	87	83	85	86	86	83	83	84	83	8[illegible]	85	86	82	85.3
	MIN	41	36	36	42	40	38	36	32	36	40	45	44	41	39	42	44	39	40	37	39	37	41	33	32	33	34	35	35	40	40	28	37.9
NAPA STATE HOSPITAL	MAX	81	90	88	71	82	90	90	98	102	97	92	84	85	82	74	80	79	76	73	71	71	73	76	82	81	72	74	73	72	78	80	81.2
	MIN	52	52	54	52	47	56	52	52	57	57	51	52	53	53	53	51	52	52	50	50	50	50	49	47	50	52	50	53	51	55	48	51.7
ORICK PRAIRIE CREEK PK	MAX	65	66	63	59	76	75	72	76	80	86	86	65	68	67	63	66	68	64	60	64	63	61	58	67	66	62	58	68	66	65	68	67.5
	MIN	52	51	51	52	39	46	52	45	42	45	44	44	50	45	51	51	46	39	39	39	39	31	31	34	40	42	51	51	53	52	5[illegible]	45.2
ORLEANS	MAX	94	95	95	90	91	86	85	91	104	107	106	104	98	100	105	101	99	97	95	98	99	98	95	88	91	94	94	93	99	88	88	95.7
	MIN	48	48	51	50	46	53	49	49	52	51	55	55	52	52	52	56	49	52	49	47	51	51	49	47	46	48	50	50	52	56	48	50.5
PETALUMA FIRE STA 2	MAX	85	90	85	79	82	84	84	95	103	103	93	79	89	86	82	85	82	82	74	72	79	72	79	81	74	73	80	81	75	74	77	82.5
	MIN	51	50	47	52	48	54	53	51	53	54	51	52	51	49	52	50	51	52	51	50	50	51	50	50	45	52	46	51	52	54	50	50.8
POINT ARENA	MAX	64	64	65	64	72	69	68	65	76	74	70	61	65	60	58	62	61	62	58	56	55	58	68	69	7[illegible]	66	67	66	61	66	71	64.9
	MIN	49	49	50	49	48	52	50	50	49	50	49	49	49	49	49	47	46	45	44	48	47	49	51	48	47	46	48	46	50	54	47	48.5
POTTER VALLEY PH	MAX	94	95	98	92	93	90	91	98	107	105	106	107	103	102	102	101	101	95	96	95	96	96	91	91	92	91	93	96	9[illegible]	82	87	96.1
	MIN	53	51	54	55	49	53	49	49	55	56	54	55	53	54	53	54	51	50	45	49	51	51	46	47	48	48	51	52	51	46	46	50.9
RICHARDSON GROVE ST PK	MAX	88	85	86	85	78	89	88	80	85	103	102	105	92	103	94	91	86	92	92	90	93	91	85	86	86	87	86	90	87	88	75	89.3
	MIN	53	51	53	54	49	50	53	54	50	51	53	53	51	50	50	51	51	50	50	51	52	51	51	49	49	49	54	54	53	53	49	51.4
SAINT HELENA	MAX	89	97	87	76	88	97	89	101	105	104	97	89	93	87	85	92	89	86	82	79	81	80	85	91	83	81	82	82	80	83	88	88.0
	MIN	51	49	50	54	47	50	50	49	53	52	49	49	54	50	54	53	48	50	46	45	48	49	45	43	44	49	48	53	52	51	46	49.4
SAN RAFAEL	MAX	78	85	85	74	80	83	80	96	97	97	89	80	80	84	73	78	80	80	78	75	73	73	74	81	82	75	75	73	72	74	78	80.1
	MIN	52	52	50	52	47	54	57	52	58	59	52	50	52	52	50	49	51	52	47	51	50	50	51	49	49	53	50	51	49	57	52	51.6

See Reference Notes Following Station Index

Station		Day of Month 1	2	3	4	5	6	7	8	9	10	11	12	13	14	15	16	17	18	19	20	21	22	23	24	25	26	27	28	29	30	31	Average
[illegible]	MAX	87	[illegible]	88	[illegible]	90	95	93	96	[illegible]	93	94	80	87	86	83	87	[illegible]	79	75	74	77	74	80	85	80	77	79	78	74	78	81	84.3
	MIN	51	49	47	50	45	52	[illegible]	51	[illegible]	54	[illegible]	50	49	48	50	49	48	50	49	50	49	49	50	44	48	50	46	48	50	55	49	49.6
[illegible]	MAX	[illegible]	[illegible]	[illegible]	[illegible]	92	89	[illegible]	85	91	100	103	102	99	95	99	103	98	95	94	94	95	98	98	96	90	92	92	92	95	96	92	94.6
	MIN	48	46	[illegible]	50	45	48	46	44	48	53	54	55	53	51	55	55	55	52	47	48	50	55	49	41	45	46	47	47	51	52	45	49.3
[illegible]	MAX	67	[illegible]	67	5[illegible]	61	[illegible]	72	[illegible]	70	78	83	76	61	69	66	65	69	70	65	62	62	60	62	63	66	66	64	58	72	70	79	67.5
	MIN	51	[illegible]	52	51	46	57	55	[illegible]	47	55	52	51	50	51	51	51	46	45	49	50	50	49	51	52	47	52	51	52	52	51	50	50.8
[illegible]	MAX	50	[illegible]	63	[illegible]	[illegible]	[illegible]	71	79	[illegible]	62	61	58	67	66	57	57	56	58	54	54	56	56	62	63	55	61	57	60	56	64	65	62.7
	MIN	48	48	51	54	48	[illegible]	55	57	55	54	[illegible]	48	53	50	50	51	50	51	46	47	46	46	47	47	49	49	49	49	50	52	48	50.6
[illegible]	MAX	98	98	91	[illegible]	[illegible]	92	100	106	105	98	96	[illegible]	94	82	88	88	88	89	85	81	79	78	86	90	83	82	82	82	82	81	85	88.7
	MIN	47	[illegible]	46	53	[illegible]	49	47	46	[illegible]	50	44	49	46	46	47	45	46	46	46	45	49	49	43	40	41	43	43	44	45	54	43	46.1
[illegible]	MAX	85	88	[illegible]	95	[illegible]	93	90	86	88	94	98	[illegible]	98	95	96	95	92	91	89	89	91	92	89	86	87	86	85	87	76	90	82	89.9
	MIN	52	51	54	[illegible]	51	[illegible]	51	49	48	57	58	59	55	55	58	59	57	66	52	54	54	58	55	54	52	52	50	50	53	56	52	53.9
[illegible]	MAX	84	84	[illegible]	[illegible]	89	85	86	81	84	94	94	93	91	91	95	95	91	89	86	87	89	89	88	85	85	85	84	86	91	85	81	88.3
	MIN	44	40	41	46	41	40	42	39	46	42	47	47	45	45	46	46	45	44	42	42	41	43	41	37	35	37	38	39	42	44	36	41.8
[illegible]	MAX	92	96	[illegible]	[illegible]	89	88	87	99	106	105	107	103	99	102	97	99	94	95	95	92	92	89	91	92	92	91	94	95	91	99	89	95.2
	MIN	53	53	53	55	50	[illegible]	54	51	56	57	55	52	54	57	54	53	51	50	47	49	48	48	46	47	46	47	47	51	51	[illegible]	47	51.3
[illegible]	MAX	91	89	[illegible]	[illegible]	94	89	90	[illegible]	93	100	102	[illegible]	100	96	101	99	97	95	94	93	95	95	92	90	91	90	90	92	93	95	85	93.9
	MIN	[illegible]	44	47	[illegible]	45	47	47	43	47	48	51	51	48	48	50	49	49	48	45	46	45	48	43	43	44	42	41	42	45	51	41	46.3
[illegible] FUEL DEPARTMENT	MAX																																
	MIN																																
[illegible]	MAX	84	[illegible]	90	[illegible]	[illegible]	80	80	91	100	99	99	96	92	[illegible]	96	92	90	87	87	87	87	85	80	83	84	82	86	88	86	81	80	87.8
	MIN	45	44	47	49	41	43	[illegible]	43	47	49	46	46	44	47	47	48	43	44	40	42	44	45	44	42	38	40	41	44	44	49	[illegible]	44.5
[illegible]	MAX	95	90	94	96	[illegible]	92	85	86	94	106	108	107	102	99	103	105	101	98	95	97	100	100	95	92	89	92	95	95	95	99	90	96.4
	MIN	43	[illegible]	44	44	40	44	42	41	54	49	47	48	52	53	58	55	54	48	44	45	46	47	45	45	42	49	49	51	51	55	48	47.6
[illegible]	MAX	[illegible]	87	91	97	93	88	[illegible]	84	87	95	100	100	98	93	95	100	97	94	94	92	93	95	94	91	92	89	89	90	90	95	89	92.7
	MIN	54	[illegible]	51	57	[illegible]	52	51	49	[illegible]	56	57	59	56	53	58	58	55	55	51	53	53	56	50	49	49	49	49	51	53	57	47	53.0
[illegible]																																	
[illegible]	MAX	83	88	[illegible]	90	85	85	83	86	92	95	94	91	90	93	96	92	87	88	86	87	90	89	86	85	85	85	85	88	90	91	81	88.4
	MIN	42	38	38	48	41	43	42	34	[illegible]	45	46	49	42	46	44	45	43	46	45	36	43	46	42	41	34	38	42	41	45	44	37	42.0
[illegible] STATION	MAX	85	85	87	94	88	87	88	86	91	90	97	94	93	90	90	96	90	88	88	86	87	90	90	88	88	88	86	85	87	85	88	88.9
	MIN	37	35	38	43	[illegible]	38	37	40	46	41	42	41	45	42	43	45	40	42	39	37	38	42	41	36	37	34	33	35	44	43	35	39.5
[illegible]	MAX	87	[illegible]	[illegible]	[illegible]	[illegible]	[illegible]	95	94	92	100	103	102	99	99	98	96	95	94	92	92	91	90	88	90	94	90	87	92	90	89	85	93.1
	MIN	55	54	54	[illegible]	54	55	62	[illegible]	[illegible]	68	69	68	65	66	65	64	64	63	62	57	57	59	54	58	56	52	53	54	62	52	54	59.3
[illegible]	MAX																																
	MIN																																
[illegible]	MAX	77	81	81	78	[illegible]	79	79	81	85	87	87	86	85	85	84	83	80	79	79	79	80	78	77	80	77	77	78	79	78	72	73	80.0
	MIN	[illegible]	[illegible]	63	59	[illegible]	58	[illegible]	59	63	67	67	66	63	63	67	67	64	63	61	61	59	60	58	59	58	58	59	61	60	[illegible]	56	60.7
[illegible]	MAX	87	93	83	79	78	81		83	85	88	87	87	88	85	85	84	81	79	80	79	81	79	79	81	78	78	78	76	78	75	75	81.4
	MIN	50	53	57	56	55	52		[illegible]	52	60	59	58	58	52	58	59	60	59	56	55	55	55	55	53	53	53	55	59	59	56	51	55.5
BRANNAN ISLAND	MAX	79	91	[illegible]	89	76	81	90	88	97	100	104	97	89	93	102	89	91	87	85	82	79	85	76	83	85	88	80	86	85	80	79	87.5
	MIN	[illegible]	53	57	52	59	59	62	60	58	59	60	51	56	59	55	50	56	51	54	41	41	50	52	53	53	53	50					53.9
[illegible]	MAX	93	97	103	[illegible]			100	98	102	105	107	107		[illegible]		103	101	99	97	96	96	95	92	95	98	94	91	95	95	95	87	98.0
	MIN	52	58	[illegible]		50		55	55	55	54	54	55		55		53	59	57	48	49	49	53	47	49	53	47	48	50	54	50	48	52.4
[illegible]	MAX	83	85	[illegible]	90	87	83	85	86	88	94	94	92	92	91	95	91	89	89	87	86	87	89	86	86	86	85	83	85	88	90	81	87.8
	MIN	38	41	40	43	41	40	40	41	40	41	43	39	43	43	45	38	40	46	40	38	36	42	36	34	35	33	31	32	43	44	34	39.4
[illegible]	MAX	84	84	[illegible]	88	[illegible]	86	86	[illegible]	87	94	96	94	93	91	92	93	89	86	86	87	86	85	06	84	87	84	85	85	88	88	82	87.7
	MIN	41	44	48	47	44	42	40	43	45	48	46	44	44	45	47	45	49	51	47	46	45	44	43	42	41	40	40	43	50	46	41	44.5
CENTERVILLE PH	MAX	98	99	103	100	95	97	98	96	102	105	106	106	104	103		103	103	101	98	97	95	93	87	95	97	94	95	94	96	95	90	98.2
	MIN	52	53	61	57	51	55	55	56	56	56	55	57	58	60		59	59	56	53	50	49	50	48	48	47	48	50	51	52	51	52	53.5
CHESTER	MAX	85	89	91	87	84	86	85	91	91	95	93	92	90	92	93	90	90	87	90	87	89	85	84	86	84	83	84	90	87	81	80	87.8
	MIN	38	38	43	43	38	37	37	39	40	43	42	39	41	41	44	39	38	44	39	31	39	41	38	36	36	34	35	37	37	41	37	38.9
[illegible]	MAX	94	102	103	97	91	96	[illegible]	101	[illegible]	104	104	104	101	100	[illegible]	97	97	96	94	92	91	90	91	94	92	90	94	92	92	84	92	95.8
	MIN	55	55	64	61	54	58	59	58	59	63	61	58	59	61	59	58	58	63	55	51	53	54	51	53	57	50	50	54	60	55	53	56.8
[illegible]	MAX	81	92	[illegible]	92	78	87	95	[illegible]	97	102	104	100	91	95	94	90	94	87	87	86	83	85	80	87	92	84	83	87	88	85	83	89.5
	MIN	50	53	56	52	52	55	56	54	58	60	57	53	51	55	53	53	57	56	51	51	49	50	51	52	53	51	48	50	53	54	52	53.1
[illegible]	MAX	[illegible]	96	[illegible]	99	96	[illegible]	91	94	98	103	104	105	104	101	102	101	99	96	97	96	95	[illegible]	92	93	94	94	92	95	94	92	85	96.4
	MIN	50	50	51	52	58	57	59	48	48	50	47	48	51	54	52	45	47	46	41	44	45	47	44	45	42	43	43	46	47	[illegible]	42	47.9
COLFAX	MAX			94	95	92	[illegible]	91			102	97	103	99	96	102			93	94	92	91				88	91	90	89			86	
	MIN			61	[illegible]	64	62	63			64	66	68	68	65			67	66	65	65	63				62	63	58	60			55	
COLUSA 1 SSW	MAX	94	[illegible]	99	[illegible]	[illegible]	[illegible]	95	99	104	104	103	100	101	100	97	97	96	93	93	91	91	88	91	94	92	89	93	93	92	88	90	95.2
	MIN	51	[illegible]	60	[illegible]	51	57	58	[illegible]	58	60	58	58	56	60	55	54	59	62	59	51	50	53	49	50	54	49	50	51	55	54	52	54.9
[illegible]	MAX	[illegible]	[illegible]	[illegible]	[illegible]	[illegible]	[illegible]	[illegible]	[illegible]	[illegible]		104	[illegible]	[illegible]	[illegible]	98	91	95	94	91	[illegible]	[illegible]	[illegible]	[illegible]	[illegible]	[illegible]	[illegible]	[illegible]	[illegible]	[illegible]	[illegible]	[illegible]	
	MIN	[illegible]	[illegible]	[illegible]	[illegible]	[illegible]	[illegible]	[illegible]	[illegible]	[illegible]	[illegible]	[illegible]	[illegible]	[illegible]	[illegible]	[illegible]	[illegible]	[illegible]	[illegible]	[illegible]	[illegible]	47	[illegible]	[illegible]	47	[illegible]	[illegible]	[illegible]	[illegible]	[illegible]	[illegible]	[illegible]	51.1
[illegible]	MAX	87	81	86	87	85	83	85	84	87	89	92	93	89	90	89			88	84	84	84	86	83	84	85	82	81	83	85			85.5
	MIN	50	49	51	[illegible]	56	57	57	57	58	59	60	64	63	59	62			62	58	59	61	58	56	57	54	56	57	58	60			57.6
[illegible]	MAX	88	[illegible]	92	90	86	[illegible]	88	[illegible]	94	96	99	98	95	93	93	93	93	90	88	88	87	88	86	88	87	85	87	89	87	84	83	89.9
	MIN	[illegible]	53	56	[illegible]	52	52	59	53	55	57	57	57	56	57	58	54	[illegible]	61	58	53	53	52	52	55	52	50	49	52	55	53	49	54.4
[illegible]	MAX	91	95	93	89	[illegible]	93	93	95	99	101	102	98	98	98	96	96	95	93	93	90	90	90	90	93	90	88	90	91	90	84	88	92.9
	MIN	[illegible]	53	57	56	53	52	53	53	55	57	56	56	55	55	56	54	[illegible]	60	57	52	54	54	50	49	51	50	51	54	57	53	50	54.0
[illegible]	MAX	83	87	90	90	88	86	86	87	89	93	96	95	95	93	93	92	91	88	88	87	87	88	85	86	88	86	86	85	87	85	81	88.4
	MIN	44	46	49	51	48	46	46	46	48	49	52	49	48	46	48	49	51	56	53	49	49	49	47	44	44	46	46	48	52	50	44	48.2
EAST PARK RESERVOIR	MAX	88	93	[illegible]	[illegible]	[illegible]	[illegible]	94	93	97	100	101	100	98	99	99	95	94	95	92	91	92	91	88	89	91	88	87	90	93	90	82	93.0
	MIN	55	58	60	[illegible]	57	[illegible]	58	58	[illegible]	61	60	60	60	60	60	57	60	59	55	54	55	56	53	53	54	51	52	55	58	52	50	56.6
FAIRFIELD FIRE STATION	MAX	80	90	96	81	[illegible]	86	92	88	100	104	104	97	87	95	88	92	89	85	83	82	78	81	76	85	89	79	79	83	82	79	80	86.7
	MIN	[illegible]	56	56	54	54	59	59	[illegible]	60	63	60	53	55	57	53	52	57	55	51	51	50	50	52	56	54	52	54	53	52	56	54	54.8

See Reference Notes Following Station Index

DAILY TEMPERATURES

Station		Day of Month 1	2	3	4	5	6	7	8	9	10	11	12	13	14	15	16	17	18	19	20	21	22	23	24	25	26	27	28	29	30	31	Average
FOLSOM DAM	MAX	87	95	100	98	85	90	97	95	99	103	105	104	99	100	99	97	97	95	93	93	89	89	87	91	94	90	87	92	92	90	87	94.2
	MIN	51	53	62	53	55	56	60	57	63	63	66	63	56	59	57	59	63	62	58	52	51	52	51	53	57	51	53	52	54	54	54	56.4
GEORGETOWN RANGER STA	MAX	85	89	92	92	88	87	90	89	94	96	99	99		92	95	95	93	91	89	89	88	89	86	87	91	88	86	88	90	88	81	90.2
	MIN	57	58	56	63	59	58	60	59	64	62	67	67		63	64	65	64	62	61	61	61	61	58	58	58	55	59	60	61	52	55	60.3
GRASS VALLEY NO 2	MAX	84	88	92	92	85	86	89	89	92	96	99	98	96	95	96	93	91	90	87	89	88	89	85	87	90	87	86	87	90	88	79	89.8
	MIN	51	53	58	58	55	53	55	54	56	59	59	60	57	56	58	58	61	62	59	55	56	56	52	52	53	52	53	55	57	53	51	55.7
HAT CREEK PH NO 1	MAX	87	88	93	96	91	88	90	90	93	96	100	99	97	96	98	97	94	92	92	91	91	93	91	88	90	88	87	89	90	93	85	92.0
	MIN	40	43	42	43	41	41	41	38	37	41	45	41	45	45	46	41	42	47	41	40	39	44	39	36	37	36	34	35	47	46	38	41.0
JESS VALLEY	MAX	83	86	93	90	86	88	86	83	91	96	94	91	87	90	94	91	86	85	85	83	88	89	85	83	84	83	86	85	89	85	81	87.3
	MIN	42	42	43	48	43	42	42	40	43	45	48	49	46	43	51	51	46	48	44	42	43	46	47	41	46	39	43	42	47	52	41	44.7
LAKEPORT	MAX	96	100	101	97	94	94	95	95	100	107	104	105	103	103	101	100	97	97	97	95	96	92	95	95	93	93	95	93	92	90	91	97.0
	MIN	53	52	54	54	48	52	50	50	54	55	53	53	54	54	55	52	52	50	45	50	51	52	48	47	46	47	47	51	52	48	45	50.8
LAKESHORE	MAX	93	100	99	92	91	93	93	98	103	103	102	102	102	103	99	96	96	94	93	94	96	93	92	93	90	92	94	95	95	84	87	95.4
	MIN	53	64	51	57	56	55	60	65	67	58	59	58	57	66	59	55	55	56	55	54	51	55	49	50	51	49	47	49	55	55	50	55.5
LAKE SPAULDING	MAX	78	82	83	80	78	80	80	82	86	88	88	87	85	86	85	84	80	79	80	80	81	79	78	82	79	78	77	79	79	75	76	81.1
	MIN	40	40	47	48	45	40	42	49	45	47	50	49	46	42	48	48	42	52	48	47	46	47	43	39	42	43	44	49	49	45	40	45.2
LAKE SPAULDING DAM	MAX	80	84	84	82	79	81	80	83	88	88	89	88	86	86	86	85	83	80	80	79	81	80	79	83	81	79	77	79	80	79	75	82.1
	MIN	48	49	56	55	52	50	52	50	53	56	58	57	55	52	58	56	57	57	55	54	53	55	52	50	52	51	51	56	56	53	48	53.5
MANZANITA LAKE	MAX	75	78	82	84	81	78	80	80	81	86	89	89	88	85	86	85	84	82	82	82	79	81	79	78	80	79	76	79	80	80	74	81.4
	MIN	46	49	50	45	41	41	42	44	46	46	49	46	46	45	42	40	46	49	45	42	43	45	40	38	41	38	38	40	41	47	37	43.5
MARKLEY COVE	MAX	87	94	98	96	87	91	96	94	98	101	102	101	101	100	98	98	95	92	92	92	89	91	88	90	94	87	87	89	90	90	85	93.3
	MIN	53	57	56	51	51	53	59	57	58	58	57	56	56	58	56	53	58	55	51	51	50	50	50	51	50	47	48	53	54	50	51	53.5
MARYSVILLE	MAX	92	96	101	100	92	94	100	97	105	103	106	105	100	103	101	100	99	99	98	94	93	93	92	92	96	93	90	93	95	95	90	97.7
	MIN	52	58	64	56	55	60	61	58	61	65	63	63	58	63	54	63	69	66	58	55	54	57	53	55	58	52	55	55	59	57	57	58.5
MC CLOUD	MAX	84	86	90	95	87	95	85	84	87	95	96	97	94	92	94	95	94	88	86	86	88	90	89	84	85	85	84	86	87	90	80	88.6
	MIN	43	45	44	46	43	42	45	43	42	47	47	48	49	49	48	43	45	48	42	41	39	40	38	38	39	36	34	35	40	47	36	42.6
MINERAL	MAX	77	81	86	85	82	81	82	81	84	88	90	89	89	81	88	87	87	84	83	85	81	84	83	81	83	82	81	79	80	78	75	83.1
	MIN	36	41	44	43	40	39	39	39	39	46	45	42	43	44	46	39	43	49	46	39	39	42	40	36	38	36	36	38	51	45	38	41.3
MOUNT SHASTA WB CITY	MAX	83	85	92	85	83	83	83	81	90	95	95	93	90	92	93	88	87	85	85	86	88	85	82	83	82	82	84	85	89	78	78	86.1
	MIN	48	52	49	50	47	46	52	49	55	54	53	53	56	50	52	49	51	52	46	47	46	48	42	46	44	42	42	42	50	50	42	48.5
NEVADA CITY	MAX	84	96	91	91	88	88	88	90	91	93	97	98	95	95	93	93	92	90	89	89	88	89	86	87	87	86	85	86	87	84	80	89.5
	MIN	43	45	48	50	47	46	46	46	48	50	51	50	48	47	43	50	54	51	53	42	48	49	45	43	44	44	45	46	50	48	44	47.2
ORLAND	MAX	91	95	104	99	93	93	96	95	101	104	104	104	101	100	101	98	97	96	94	92	92	93	91	91	94	90	89	94	95	94	86	95.7
	MIN	56	61	63	57	55	59	61	65	63	62	62	60	61	64	60	58	58	60	54	54	54	54	51	53	54	49	54	54	59	53	53	57.5
OROVILLE	MAX	92	97	101	100	92	93	98	97	102	103	105	105	101	102	102	100	99	98	97	95	92	93	91	93	96	93	91	93	94	94	87	96.6
	MIN	58	64	69	62	57	62	62	61	70	68	67	63	62	65	64	64	68	67	59	56	56	60	54	56	58	54	56	59	63	57	58	61.3
PARADISE	MAX	86	89	95	92	87	88	91	90	94	92	97	99	95	95	95	93	93	90	90	89	85	87	85	87	89	86	84	88	89	86	79	89.8
	MIN	60	64	67	64	58	62	67	64	67	66	70	72	68	67	67	64	67	67	62	64	61	63	60	65	64	59	59	61	65	55	56	63.7
PLACERVILLE	MAX	85	89	94	93	89	88	91	93	96	99	101	99	98	96	97	95	94	91	91	90	90	89	90	89	90	88	86	89	88	88	81	91.5
	MIN	50	51	50	57	53	52	55	53	56	56	59	59	57	54	57	57	59	60	59	55	55	54	49	50	52	50	54	57	56	52	50	54.5
PLACERVILLE IFG	MAX	89	93	94	92	88	92	91	96	98	100	101	98	97	96	96	96	93	92	91	91	90	89	87	92	92	89	90	89	89	81	86	92.2
	MIN	61	64	67	66	62	62	65	64	69	71	72	72	69	69	68	69	68	68	66	65	67	66	63	62	64	64	59	65	65	57	58	65.4
PLATINA	MAX	91	96	96	97	91	90	91	93	93	101	102	101	101	99	97	99	95	93	91	92	92	93	91	92	98	95	93	94	94	95	93	94.8
	MIN	42	47	64	54	53	56	58	55	56	53	55	56	53	60	58	56	49	51	48	49	45	46	43	44	48	43	43	45	44	42	43	50.3
PORTOLA	MAX	89	86	88	85	90	87	90	88	91	89	92	88	92	92	94	90	88	88	87	89	90	86	87	88	87	85	89	89	88	87	86	88.5
	MIN	35	33	34	34	34	32	34	34	40	37	39	38	36	39	37	35	36	39	36	33	34	34	33	34	34	33	34	34	36	35	35	35.2
QUINCY	MAX	87	91	98	98	90	90	92	90	97	100	100	99	98	98	100	100	96	92	91	90	92	96	91	89	95	90	91	90	92	94	89	93.7
	MIN	35	37	42	42	38	36	35	36	38	41	42	35	35	39	40	36	43	46	42	36	36	39	35	32	31	33	33	36	36	40	33	37.4
RED BLUFF WB AIRPORT	MAX	100	106	103	96	97	100	100	103	110	109	110	106	107	104	100	99	98	95	94	95	96	92	94	95	93	92	95	96	95	85	90	98.5
	MIN	59	67	68	63	61	65	65	65	66	67	68	65	65	65	65	64	62	69	60	59	59	63	54	58	60	57	57	60	64	57	57	62.4
REDDING FIRE STA NO 2	MAX	97	104	105	99	96	97	98	101	106	106	106	106	105	107	104	101	99	97	96	96	98	98	95	96	97	93	96	97	98	94	91	99.3
	MIN	61	62	73	66	62	63	72	70	73	72	74	70	71	76	72	68	65	64	63	63	62	63	60	60	62	57	62	62	68	61	62	65.8
ROCKLIN	MAX	90	97	100	101	87	94	99	98	99	105	106	106	102	103	103	101	101	99	97	96	92	93	92	94	96	93	91	95	96	94	89	97.1
	MIN	50	52	61	55	55	55	60	52	58	62	59	63	54	57	58	58	63	62	58	52	52	55	52	52	56	52	51	52	54	54	50	55.6
SACRAMENTO WB AIRPORT	MAX	94	99	97	83	91	98	94	99	104	105	103	96	99	99	95	98	93	93	90	87	88	85	90	93	87	86	91	90	88	84	91	93.2
	MIN	52	59	58	54	54	59	60	57	61	64	61	57	53	59	55	56	65	60	54	53	50	52	52	55	55	53	52	53	54	56	55	56.1
SACRAMENTO WB CITY	MAX	95	99	96	82	91	99	93	98	103	105	104	95	101	100	95	97	92	92	90	86	89	84	90	95	87	87	92	92	88	85	89	93.3
	MIN	54	62	61	55	56	62	62	60	65	70	64	59	56	62	57	58	66	61	54	54	53	53	53	57	57	54	54	54	56	57	58	58.2
SHASTA DAM	MAX	90	92	96	97	92	91	94	95	94	100	101	104	102	102	100	99	97	94	93	92	93	95	93	91	92	91	89	91	95	94	83	94.6
	MIN	65	68	71	69	66	67	69	71	73	72	72	71	72	75	72	68	67	69	67	65	65	67	63	63	64	62	62	63	64	60	62	67.2
SIERRA CITY	MAX	84	90	89	87	87	88	87	90	92	95	93	94	91	91	90	90	89	87	87	87	87	86	86	89	86	85	85	85	87	83	83	88.1
	MIN	43	48	54	50	47	45	45	46	50	52	53	52	50	49	53	50	53	54	51	48	49	50	45	43	45	45	46	50	54	48	42	48.7
SIERRAVILLE RANGER STA	MAX	80	83	90	91	84	84	86	85	89	91	94	92	92	88	91	92	87	85	84	85	83	87	85	84	85	85	84	83	86	81	80	86.3
	MIN	39	39	45	45	43	36	35	36	37	42	44	43	39	37	43	42	50	50	44	42	39	42	42	37	39	36	44	43	45	45	35	41.9
STONY GORGE RESERVOIR	MAX	94	101	98	96	91	96	96	99	103	103	103	101	102	103	100	98	97	94	93	92	93	91	90	93	91	89	92	94	94	89	89	95.6
	MIN	58	61	62	61	59	59	58	60	62	63	62	62	63	63	61	60	59	59	57	57	57	58	56	55	56	54	55	57	61	55	53	58.8
STRAWBERRY VALLEY	MAX	87	88	87	84	82	85	83	88	90	93	98	92	89	91	90	85	85	83	82	83	85	82	81	85	82	81	83	82	83	76	79	85.3
	MIN	46	44	51	51	42	46	47	47	50	52	52	51	52	51	52	50	56	55	53	48	50	50	47	45	46	46	46	49	53	50	45	49.1
TWIN LAKES	MAX	66	70	74	72	69	72	70	72	74	78	76	76	76	76	75	74	70	68	69	68	68	69	68	70	69	70	69	68	70	70	66	71.6
	MIN	34	37	50	49	46	41	47	44	41	46	48	50	50	42	51	50	49	47	45	42	41	44	47	45	47	55	52	48	44	48	51	46.2
VACAVILLE	MAX	92	99	97	93	92	97	94	99	103	104	103	101	99	98	95	97	95	93	92	91	87	87	90	94	94	84	88	87	87	86	89	93.8
	MIN	48	54	56	55	49	52	56	53	56	58	52	52	52	52	52	49	63	60	48	47	47	49	48	47	58	47	46	54	51	55	51	52.1
VOLTA POWER HOUSE	MAX	90	96	96	95	92	92	92	93	98	100	101	101	100	98	99	96	96	93	92	90	92	92	89	91	91	90	90	91	92	90	83	93.6
	MIN	58	65	64	61	57	60	58	60	64	65	68	66	62	66	64	61	60	62	59	58	56	58	55	55	55	54	53	56	63	56	54	59.8
WHISKEYTOWN RES	MAX	92	94	100	100	95	93	95	94	96	104	104	104	103	103	104	100	99	96	95	93	96	96	94	93	94	92	92	94	95	96	84	96.5
	MIN	66	71	61	64	68	71	62	69	64	66	73	71	65	73	66	62	62	62	61	61	65	60	58	59	60	56	63	57	63	59	58	63.7
WILLIAMS	MAX	99	95	101	100	91	92	97	95	100	102	104	103	98	101	101	96	97	97	95	93	91	91	89	90	93	91	88	93	93	92	87	95.3
	MIN	55	56	62	57	55	57	60	61	63	63	61	60	60	61	58	58	60	60	55	54	53	54	54	53	54	51	51	53	55	54	53	56.8

See Reference Notes Following Station Index

DAILY TEMPERATURES

Station		Day of Month 1	2	3	4	5	6	7	8	9	10	11	12	13	14	15	16	17	18	19	20	21	22	23	24	25	26	27	28	29	30	31	Average
[illegible]	MAX	84	93	102	96	89	90	95	93	101	102	101	100	97	98	97	96	95	95	92	91	89	90	88	90	92	89	87	90	92	91	84	93.3
	MIN	5[illegible]	[illegible]	[illegible]	5[illegible]	5[illegible]	59	64	59	61	62	[illegible]	61	60	58	59	61	59	60	54	53	53	54	52	52	54	49	53	53	58	52	51	56.7
[illegible]	MAX	93	[illegible]	[illegible]	[illegible]	91	94	95	[illegible]	101	[illegible]	105	102	102	99	99	96	96	96	93	92	91	91	90	92	93	90	91	93	93	91	90	95.7
	MIN	57	65	64	[illegible]	57	62	[illegible]	61	64	63	64	57	63	65	61	58	61	56	56	55	55	57	54	56	57	51	55	56	60	54	54	58.7
[illegible]	MAX	84	96	100	100	90	93	99	98	100	103	106	103	96	99	99	99	100	98	97	95	91	92	91	92	95	91	87	91	92	93	89	95.6
	MIN	53	61	57	55	55	59	56	58	62	62	58	55	55	53	55	56	69	63	53	53	52	53	51	51	53	51	51	54	55	55	54	56.0
[illegible]	MAX																																
	MIN																																
* * *																																	
NORTHEAST INTERIOR BASIN 13																																	
[illegible]	MAX	81	84	90	91	85	84	87	85	87	92	95	93	92	89	90	92	87	85	83	84	83	87	85	83	85	84	83	83	82	85	83	86.4
	MIN	31	29	37	39	35	33	30	30	30	35	38	37	36	27	37	38	43	45	40	36	35	39	38	31	36	32	39	40	41	41	31	35.8
BODIE	MAX	81	83	83	77	80	83	84	83	86	87	83	84	83	85	83	78	79	78	76	76	76	79	76	78	78	77	76	73	76	74	72	79.6
	MIN	25	29	[illegible]	36	[illegible]	34	34	[illegible]	29	28	39	41	43	38	34	38	43	46	44	34	33	29	31	28	31	27	43	35	34	33	34	34.0
[illegible]	MAX	85	88	89	85	84	87	80	87	90	91	88	90	84	87	86	86	83	83	82	81	87	83	81	85	84	84	83	80	83	81	78	84.7
	MIN	28	31	33	39	33	36	38	28	36	34	40	41	41	38	36	40	46	46	42	37	33	36	34	30	39	27	45	40	37	35	32	36.3
[illegible]	MAX	86	85	85	93	85	90	90	88	82	90	96	94	94	89	91	96	92	90	90	86	86	90	91	90	89	88	86	86	88		88	89.3
	MIN	59	51	49	60	54	49	48	53	53	55	61	56	57	54	55	60	57	56	50	53	52	55	52	47	49	48	45	49	50		49	52.9
[illegible]	MAX	77	79	85	87	[illegible]	81	82	83	84	89	90	89	88	85	87	88	85	81	80	80	79	84	82	80	82	80	83	79	81	80	78	83.1
	MIN	32	43	41	48	35	42	34	35	34	39	40	41	39	32	35	41	47	47	42	39	38	41	39	36	38	38	41	38	42	39	35	38.4
DOYLE 5 SSE	MAX	87	89	91	92	90	92	92	88	94	100	98	97	97	93	96	94	91								90	90	89	87	86	88	84	91.7
	MIN	45	44	48	51	56	44	43	43	46	46	51	50	47	49	50	50	59								48	45	49	52	49	52	42	48.0
FLEMING FISH AND GAME	MAX	86	89	96	95	88	90	90	86	92	98	97	94	94	93	96	95	92	90	90	88	91	90	90	90	89	89	89	94	86	88	85	91.0
	MIN	45	45	48	49	48	39	42	44	47	49	48	45	44	46	48	49	51	52	50	44	45	46	45	41	41	41	44	44	50	48	42	45.8
FORT BIDWELL	MAX	85	88	95	94	90	89	89	90	95	92	91	92	91	90	95	91	90	88	88	88	91	93	91	88	89	89	88	89	88	88	84	90.0
	MIN	40	41	42	47	45	44	46	52	47	52	47	48	43	42	48	59	50	47	45	44	47	48	47	41	43	42	41	40	44	40	45	45.4
MONO LAKE	MAX	88	90	88	85	87	90	90	90	93	92	94	91	91	89	90	85	87	85	87	84	85	87	84	85	87	87	84	80	82	84	81	87.3
	MIN	49	45	49	5[illegible]	47	49	51	46	53	51	54	55	53	52	51	53	56	54	55	52	44	50	49	45	54	46	53	50	51	50	49	50.6
SQUAW VALLEY	MAX	78	81	87	88	82	80	83	81	84	88	91	89	88	84	88	88	85	82	80	81	81	85	82	81	83	83	81	81	81	78	75	83.3
	MIN	33	35	40	44	41	37	38	41	37	41	47	45	46	37	37	45	49	49	45	44	40	42	43	41	43	40	46	45	45	40	40	41.8
SUSANVILLE AIRPORT	MAX	87	88	94	85	88	90	89	87	92	99	100	98	94	93	97	94	94	92	92	91	90	90	88	89	89	89	88	87	89	89	83	90.8
	MIN	46	45	46	52	47	46	42	45	46	48	51	45	48	48	49	52	52	55	50	45	44	45	48	45	41	41	43	44	53	52	51	47.3
TAHOE CITY	MAX	75	77	76	83	80	79	81	80	80	83	87	86	87	84	81	85	83	81	8[illegible]	79	78	77	79	78	81	79	79	78	77	75	76	80.1
	MIN	40	41	47	47	44	42	44	46	44	47	50	50	49	43	45	49	53	52	48	46	45	47	47	45	47	45	47	49	50	48	43	46.5
TAHOE VALLEY FOR AP	MAX	79	79	83	8[illegible]	80	83	82	81		86	88	88	86	82	86	84		81	80	79	80	81	80	82	81	80	78	78	82	78	76	81.5
	MIN	33	33	39	41	37	35	37	28	37		41	44	46	35	41	42	47		46	42	39	41	39	36	40	36	50	44	43	38	34	39.8
TERMO	MAX	83	88	93	8[illegible]	85	87	85	87	91	96	94	93	91	92	94	90	89	88	86	86	88	88	86	87	86	84	85	86	85	85	81	87.9
	MIN	39	39	40	[illegible]	3[illegible]	34	32	38	37	41	41	40	44	41	41	43	39	43	39	34	37	40	39	31	34	30	29	33	41	44	31	37.8
TRUCKEE RANGER STATION	MAX	79	80	86	88	83	80	83	83	85	88	91	90	89	86	87	89	85	82	81	81	81	84	83	81	83	81	81	80	82	81	78	83.6
	MIN	31	32	40	41	40	32	35	36	35	39	42	41	40	31	40	42	49	49	42	41	37	41	41	37	39	39	43	42	42	40	39	39.3
WOODFORDS	MAX	85	85	92	87	87	89	89	87	91	95	94	94	92	90	91	89	88	83	85	84	87	86	85	88	86	87	83	81	82	83	81	87.3
	MIN	49	50	56	60	55	54	57	52	54	57	62	64	64	56	56	62	61	62	59	57	53	56	57	54	59	54	59	58	54	53	53	56.7
* * *																																	
CENTRAL COAST DRAINAGE 04																																	
AVILA BEACH	MAX	72	72	67	64	69	104	98	79	69	64	67	74	65	69	71	77	69	63	68	65	68	71	70	69	74	73	68	66	69	70	68	71.4
	MIN	49	47	53	52	46	53	57	50	48	47	51	53	51	50	52	52	54	55	53	53	52	49	50	49	47	50	48	51	50	50	50	50.7
BEN LOMOND NO 2	MAX	86	91	83	77	85	92	90	101	95	90	84	87	83	79	80	85	83	84	79	79	75	82	87	90	83	82	80	78	80	84	87	84.5
	MIN	50	52	55	60	49	55	53	44	65	62	57	57	56	46	50	50	54	50	50	45	49	49	45	45	45	45	44	49	49	52	48	51.0
BERKELEY	MAX	69	76	69	60	72	80	75	82	88	82	72	66	70	66	64	66	68	65	63	60	64	63	67	74	65	65	65	64	63	63	65	68.7
	MIN	52	53	52	51	53	57	55	56	58	57	53	53	53	52	53	53	54	54	51	52	50	50	52	52	53	53	52	52	53	56	54	53.2
BURLINGAME	MAX	72	74	71	73	74	81	76	80	89	88	77	71	70	71	70	71	72	78	67	65	71	71	67	71	68	65	68	68	68	67	70	72.4
	MIN	53	50	52	51	51	51	53	49	55	53	52	51	51	51	58	51	55	56	51	52	53	51	53	48	59	55	51	53	51	53	55	52.5
CARMEL VALLEY	MAX	77	75	70	67	79	84	79	93	93	89	75	75	72	68	69	74	76	74	69	70	69	72	76	80	74	72	69	66	73	75		75.1
	MIN	39	43	45	47	41	51	45	41	57	52	42	44	43	39	45	47	46	47	47	48	47	46	40	49	37	39	43	46	43	40		44.6
CHOLAME	MAX	78	88	95	84	72	86	90	88	91	100	101	93	86	91	89	85	84	83	84	83	80	81	77	86	92	83	83	84	83	81	83	86.0
	MIN	55	56	53	52	51	59	59	5[illegible]	59	62	55	54	52	52	53	55	55	56	53	54	54	54	55	53	55	55	54	54	54	57	56	54.9
GILROY	MAX	83	90	93	80	75	85	89	88	101	103	98	89	87	87	81	80	85	87	85	82	80	78	81	84	88	83	80	80	80	80	82	85.3
	MIN	53	52	51	51	46	46	52	50	57	56	52	52	49	48	51	51	53	53	51	51	49	51	53	48	49	50	50	51	49	53	52	51.0
HALF MOON BAY	MAX	63	64	64	65	65	66	68	70	71	75	70	64	62	61	60	61	64	62	61	60	61	62	61	60	62	63	62	61	61	60	63	63.6
	MIN	44	43	45	46	44	46	45	44	46	48	51	50	49	48	50	50	50	49	48	46	47	47	45	44	47	46	44	45	47	46	46	46.6
HOLLISTER 1 SW	MAX			73	70	84	89	84	97	92	91	82	82	81	73	75	76	78	76	77	74	73	75	78	85	77	76	76	76	75	75	80	79.3
	MIN			40	41	39	51	46	44	42	39	49	49	48	44	42	49	48	51	51	45	45	43	40	41	40	44	45	42	41	43	43	44.3
KING CITY	MAX		86	81	74	83	88	83	96	103	100	87	85	83	78	78	83	82	82	78	77	78	80	81	85		78	78	77	78	79	82	82.9
	MIN		45	48	49	49	48	50	45	50	51	52	51	51	50	50	51	53	53	52	50	51	51	49	45		45	46	51	49	51	44	49.3
LIVERMORE COUNTY F D	MAX	92	94	95	84	82	72	88	100	105	106	99	93	95	92	91	95	94	90	84	81	85	80	83	89	86	80	85	84	83	80	84	89.6
	MIN	50	49	49	5[illegible]	4[illegible]	52	50	4[illegible]	55	56	55	50	51	50	49	49	57	55	50	56	49	50	49	44	46	49	46	47	50	53	48	50.2
LOS GATOS	MAX	86	89	85	78	83	87	82	95	101	97	92	86	88	84	86	89	89	83	80	76	82	74	77	82	77	74	80	81	80	77	81	83.9
	MIN	54	51	52	5[illegible]	47	54	50	48	55	57	53	54	55	51	53	53	56	56	54	54	54	54	53	47	47	48	53	54	53	51	53	52.5
MARTINEZ WATER PLANT	MAX	86	93	97	84	88	92	90	100	104	103	101	95	92	95	95	88	89	86	85	81	82	79	83	90	89	81	84	85	84	84	85	89.5
	MIN	48	55	5[illegible]	51	50	58	56	55	59	62	55	53	52	54	54	51	51	53	49	51	51	51	42	50	50	48	47	43	45	51	52	51.6
MONTEREY	MAX	63	64	59	6[illegible]	70	73	67	77	85	78	70	65	62	58	63	72	68	68	62	59	61	62	63	67	66	66	59	56	66	66	65	65.8
	MIN	5[illegible]	51	50	50	50	51	5[illegible]	4[illegible]	50	53	5[illegible]	50	50	51	50	50	51	53	51	50	51	50	50	50	51	49	50	50	49	52	51	50.6
MONTEREY NAVF	MAX	61	63	60	5[illegible]	69	71	67	71	76	81	68	66	62	58	62	70	70	67	65	60	64	59	62	68	63	62	60	58	62	63	65	64.9
	MIN	53	52	53	49	53	52	53	51	52	53	52	51	52	52	50	49	53	52	52	52	54	52	53	52	54	52	53	51	52	54	50	51.9

See Reference Notes Following Station Index

DAILY TEMPERATURES

Station		Day of Month 1	2	3	4	5	6	7	8	9	10	11	12	13	14	15	16	17	18	19	20	21	22	23	24	25	26	27	28	29	30	31	Average
MORRL RLY FIRE DEPT	MAX	65	62	65	63	64	66	68	68	69	67	62	61	63	64	63	67	64	63	[illegible]	64	65	63	62	63	67	66	66	62	65	60	63	64.3
	MIN	53	48	50	53	48	51	53	50	49	50	50	52	53	52	53	53	55	55	54	54	54	54	53	48	49	52	48	52	52	50	50	51.6
MOUNT DIABLO N GATE	MAX	80	90	92	91	78	84	88	88	95	100	101	99	96	94	92	91	93	89	88	87	84	85	83	85	89	82	87	86	87	86	86	88.9
	MIN	47	55	69	47	48	58	61	61	70	77	72	[illegible]	68	66	68	70	69	65	65	64	64	62	61	63	[illegible]	47	48	48	50	48	52	60.5
MOUNT HAMILTON	MAX	80	83	80	76	74	78	79	84	88	88	88	87	88	84	81	84	79	78	80	78	80	75	78	79	75	76	77	76	74	71	73	79.7
	MIN	60	64	69	64	55	61	65	65	[illegible]	73	75	73	70	68	70	69	67	66	66	65	67	62	63	64	61	61	64	62	63	54	59	65.0
NACIMIENTO DAM	MAX	99	99	103	[illegible]	102	96	98	100	105	106	109	108	105	106	99	96	99	97	102	98	100	99	99	101	100	99	95	94	97	92	97	100.0
	MIN	47	50	51	50	48	52	54	48	52	58	55	52	52	51	48	49	49	57	49	51	49	48	48	49	48	46	46	52	49	50	49	50.2
NEWARK	MAX	77	83	82	7[illegible]	65	72	76	88	98	96	89	81	74	79	74	75	76	74	73	68	65	72	67	72	71	61	61	69	70	67	73	74.8
	MIN	57	58	51	51	51	57	55	52	63	53	54	55	56	55	57	56	58	58	54	54	54	57	57	55	58	54	54	56	56	58	59	55.6
OAKLAND WB AIRPORT	MAX	69	73	66	60	69	73	68	78	87	80	70	65	70	66	66	67	66	65	62	61	66	62	65	69	63	63	64	63	63	68	66	67.5
	MIN	54	55	55	54	57	58	57	54	59	59	54	56	55	55	55	54	57	55	55	54	54	54	55	54	56	56	54	55	55	58	55	55.5
PALO ALTO JR MUSEUM	MAX	72	74	80	73	74	81	85	80	90	97	87	80	[illegible]	78	72	73	75	74	71	69	67	69	66	79	77	72	73	70	67	72	78	75.7
	MIN	54	52	51	54	48	58	52	50	57	58	54	55	55	52	55	58	57	58	56	53	53	54	53	48	48	47	52	54	53	55	51	53.4
PASO ROBLES	MAX	97	100	97	83	95	98	99	102	107	105	103	98	98	92	96	95	90	91	88	88	88	97	99	98	96	92	89	91	100	93	93	95.4
	MIN	50	47	45	4[illegible]	49	52	59	49	49	48	52	52	47	47	45	44	64	60	53	51	47	44	47	43	51	50	49	50	48	48	46	49.4
PASO ROBLES FAA AP	MAX	96	101	96	8[illegible]	96	98	99	104	107	109	109	103	99	96	95	98	94	96	90	92	91	98	100	99	93	93	91	92	89	92	94	96.7
	MIN	52	51	54	52	52	53	56	51	55	54	57	56	55	51	48	57	62	59	57	54	53	49	51	52	54	51	54	53	52	53	50	53.5
PINNACLES NAT MONUMENT	MAX	95	99	99	95	92	95	100	102	105	107	106	105	104	105	99	101	100	99	97	94	95	94	96	99	98	92	101	93	91	92	90	98.1
	MIN	43	51	51	4[illegible]	45	52	52	50	53	57	58	54	54	53	44	53	59	56	52	48	46	44	44	50	47	46	47	48	47	43	49	49.9
PISMO BEACH	MAX	74	72	67	67	78	100	97	77	69	61	65	67	68	66	67	68	68	65	66	65	67	68	68	71	73	72	70	65	67	68	68	70.4
	MIN	54	47	54	53	48	53	55	5[illegible]	49	47	52	52	51	51	52	52	54	52	55	54	54	53	52	48	50	51	50	53	52	50	50	51.6
POINT PIEDRAS BLANCAS	MAX	62	61	63	62	64	64	61	65	64	61	62	61	62	63	63	64	67	67	61	65	64	63	61	62	61	63	62	62	60	62	59	62.6
	MIN	50	47	49	50	49	50	51	49	49	49	50	50	51	50	51	52	52	54	52	51	52	51	51	48	47	47	48	51	49	49	51	50.0
PORT CHICAGO NAVAL DEP	MAX	88	94	94	79	85	90	90	99	103	100	97	93	92	88	87	85	85	87	85	81	79	79	83	89	85	82	82	83	82	78	82	87.3
	MIN	51	50	51	54	52	58	57	51	53	55	55	52	51	52	51	50	54	53	48	50	49	50	50	55	52	52	50	50	51	55	51	52.0
PRIEST VALLEY	MAX	93	97	94	9[illegible]	96	97	92	103	102	105	105	101	101	98	98	99	98	95	94	92	94	93	97	96	92	92	91	91	90	90		95.9
	MIN	44	45	48	4[illegible]	44	47	48	48	48	50	55	57	54	48	48	55	60	58	58	58	5[illegible]	48	47	48	48	46	50	40	51	42		49.7
REDWOOD CITY	MAX	83	90	89	78	80	35	82	95	100	99	96	82	82	83	76	76	78	80	79	76	76	75	77	86	82	72	77	76	80	75	77	82.0
	MIN	55	51	51	53	48	56	51	50	55	58	53	54	57	51	56	55	56	58	56	55	53	55	53	48	48	55	49	50	51	56	49	53.1
RICHMOND	MAX	66	67	72	61	65	70	78	77	82	88	86	64	63	68	64	62	77	67	63	63	63	62	66	66	68	63	65	65	66	64	69	68.5
	MIN	53	54	52	53	53	53	56	56	57	62	54	54	52	54	52	53	56	55	52	52	52	51	52	54	54	55	53	53	54	54	54	53.9
SAINT MARYS COLLEGE	MAX	85	92	82	69	77	85	77	95	99	98	92	83	89	78	80	85	81	78	73	68	74	68	76	81	76	68	73	73	69	75	76	79.8
	MIN	51	54	52	51	52	57	54	49	52	53	54	52	52	54	52	52	57	54	50	51	50	50	51	52	54	52	51	51	51	55	52	52.3
SALINAS 2 E	MAX																																
	MIN																																
SALINAS FAA AP	MAX	68	69	64	64	72	75	72	82	83	80	70	68	68	63	66	68	69	67	64	65	65	67	68	73	67	68	65	64	66	68	68	68.9
	MIN	52	50	53	53	52	52	53	47	52	52	53	52	52	52	52	54	55	54	53	53	53	52	51	49	53	52	53	53	52	54	50	52.2
SAN ANTONIO MISSION	MAX	96	99	100	97	93	96	98	102	104	106	106	106	105	102	99	99	96	97		97	97	96	98	99	98		93	93	92	91	94	98.2
	MIN	42	49	52	46	44	47	51	49	52	53	55	52	52	50	44	54	[illegible]	57		52	49	45	45	48	48		45	50	49	42	47	49.3
S F RICHMOND SUNSET	MAX	60	64	61	59	65	67	67	68	70	70	69	64	65	63	58	57	59	58	53	55	53	57	58	60	59	58	57	54	53	60	59	60.6
	MIN	50	52	5[illegible]	50	52	53	52	53	55	52	52	53	54	51	53	51	53	51	50	50	49	49	52	52	52	53	50	50	50	50	50	51.4
SAN FRANCISCO WB AP	MAX	70	73	71	61	71	75	69	85	95	84	73	66	72	67	70	70	74	69	65	63	70	63	65	69	65	63	66	65	67	67	66	70.0
	MIN	53	53	52	53	55	56	55	52	56	55	53	51	53	53	53	53	55	52	52	52	52	52	54	51	55	54	52	52	52	55	53	53.2
S F FEDERAL BUILDING	MAX	62	65	60	5[illegible]	65	70	66	[illegible]	85	76	[illegible]	59	64	57	59	60	62	58	56	56	59	60	62	65	58	61	59	56	56	64	62	62.5
	MIN	51	53	51	50	52	54	52	54	58	52	51	51	50	51	51	52	54	50	50	51	50	50	52	53	52	53	51	51	52	54	52	51.9
SAN GREGORIO 2 SE	MAX	63	66	64	5[illegible]	69	73	68	74	89	78	70	66	68	61	66	69	72	68	61	61	66	63	64	65	65	63	60	58	66	67	67	66.7
	MIN	51	44	49	50	52	55	46	39	42	46	51	50	50	42	49	49	50	52	49	50	50	49	50	45	43	47	50	50	48	55	47	48.4
SAN JOSE	MAX	80	85	84	77	79	82	80	90	99	96	90	85	84	79	79	80	80	78	75	72	76	74	72	77	75	72	74	76	75	73	75	79.8
	MIN	56	54	55	54	50	58	55	52	59	63	59	57	57	53	54	52	58	58	56	55	55	54	55	50	53	52	52	55	55	58	56	55.2
SAN LUIS OBISPO POLY	MAX	70	72	80	72	73	82	92	86	90	87	80	89	79	79	77	77	72	79	76	75	73	74	77	73	81	72	77	78	74	76	68	77.7
	MIN	51	50	49	53	48	45	44	42	41	40	51	52	51	51	51	51	51	55	54	50	50	52	51	51	49	49	49	49	49	49	48	49.2
SAN MATEO	MAX	75	82	73	73	77	81	76	91	99	92	83	79	84	78	74	75	75	73	75	71	70	73	75	77	70	69	69	70	70	71	75	76.6
	MIN	55	49	49	51	50	52	49	49	54	54	50	52	56	52	49	51	50	48	48	48	49	49	58	47	50	49	52	48	48	49	49	50.4
SANTA CLARA UNIVERSITY	MAX	81	85	84	74	80	83	80	92	100	97	89	83	85	83	80	80	81	79	75	73	77	72	75	78	75	71	74	76	75	75	75	80.[illegible]
	MIN	56	53	54	54	51	57	54	52	59	61	58	57	57	53	53	53	57	57	56	55	54	54	53	50	52	50	54	55	54	58	55	54.7
SANTA CRUZ	MAX	75	77	72	71	81	82	81	92	81	76	69	74	76	69	68	71	72	71	73	72	68	75	76	78	78	77	71	69	72	78	75	74.8
	MIN	52	47	49	52	41	50	46	51	46	49	53	53	52	52	51	52	53	54	53	52	52	52	51	51	46	43	48	51	52	55	47	50.2
UPR SAN LEANDRO FILTER	MAX	60	76	81	69	72	73	79	74	87	93	85	80	73	79	70	70	71	70	70	67	63	68	66	70	75	67	66	69	68	66	72	72.6
	MIN	50	50	49	50	52	52	53	50	53	59	50	50	51	50	49	49	50	51	50	49	49	48	48	50	50	51	49	49	49	51	52	50.4
WALNUT CREEK 2 ESE	MAX	95	99	90	83	87	94	96	99	103	104	101	94	99	94	92	95	93	86	84	76	85	79	86	90	82	79	88	86	81	84	88	90.1
	MIN	47	47	50	50	50	54	50	46	51	53	49	46	50	54	50	45	52	49	47	45	46	46	46	46	49	47	46	47	48	52	45	48.5
WATSONVILLE WATERWORKS	MAX	70	68	71	65	6[illegible]	77	80	77	63	79	75	65	67	65	65	64	66	68	66	64	64	63	66	70	75	70	70	65	65	64	69	69.1
	MIN	53	49	51	52	50	50	50	48	51	52	54	52	51	50	50	51	53	54	53	52	52	52	51	47	48	48	46	52	50	51	49	50.7
* * *																																	
SAN JOAQUIN DRAINAGE 05																																	
ANTIOCH FIBREBOARD ML	MAX	79	85	90	84	81	87	92	93	98	102	96	90	85	88	85	81	83	81	81	81	80	77	77	78	84	83	79	80	80	80	77	84.3
	MIN	51	61	60	53	53	68	61	60	60	62	61	57	56	58	54	56	58	58	55	54	53	53	49	54	53	50	49	50	56	57	60	56.1
ANTIOCH PUMPING PL 3	MAX	83	89	94	91	81	88	93	92	97	100	102	95	92	92	91	87	86	87	85	81	84	80	79	82	88	83	81	83	84	81	79	87.4
	MIN	49	53	53	53	49	55	57	53	56	58	54	55	53	52	51	51	57	56	52	49	48	50	47	50	49	48	46	48	51	52	53	51.8
ASH MOUNTAIN	MAX	94	94	95	98	96	93	95	98	99	102	103	103	104	102	100	102	99	98		97	95	95	95	95	95	96	94	95	95	95	97	97.1
	MIN	68	67	67	72	65	66	68	69	70	73	75	72	75	72	72	75	73	72		70	69	69	68	66	71	67	73	69	69	63	6[illegible]	69.6
AUBERRY 1 NW	MAX	91	93	96	92	91	93	96	97	98	101	101	99	98	97	98	96	96	96	94	95	92	92	93	93	92	91	95	92	92	90	89	94.5
	MIN	65	65	67	69	66	65	67	70	70	73	76	76	75	72	71	73	72	72	71	70	67	68	67	66	69	66	69	69	67	62	59	68.8
BAKERSFIELD WB AIRPORT	MAX	96	96	100	101	93	95	97	100	106	108	108	107	105	105	104	104	102	102	102	98	97	99	95	95	97	92	94	96	96	91	92	99.1
	MIN	65	67	70	73	67	69	70	70	72	73	76	77	73	75	73	75	75	76	73	72	68	70	68	66	70	66	70	70	68	65	63	70.5

See Reference Notes Following Station Index

DAILY TEMPERATURES

Station		1	2	3	4	5	6	7	8	9	10	11	12	13	14	15	16	17	18	19	20	21	22	23	24	25	26	27	28	29	30	31	Average
BALCH POWER HOUSE	MAX	90	92	96	95	96	92	96	97	98	100	101	99	99	97	99	97	96	94	94	92	91	92	94	93	92	92	93	92	93	93	91	94.7
	MIN	65	66	67	70	[illegible]	67	70	69	64	72	75	76	75	73	72	74	74	76	73	71	69	70	78	66	71	67	73	70	71	67	64	70.6
BLACKWELLS CORNER WNW	MAX	93	94	98	94	94	92	97	97	100	103	106	103	105	100	99	99	99	98	97	96	97	96	93	94	94	91	92	93	93	88	91	96.3
	MIN	61	[illegible]	68	70	60	58	66	63	66	70	69	73	67	67	64	68	72	70	70	65	63	63	62	61	62	60	65	63	63	58	62	64.9
BUTTONWILLOW	MAX	95	95	98	100	99	92	96	99	100	104	104	106	105	104	103	104	103	100	100	100	97	97	98	95	95	96	92	95	95	96	91	98.4
	MIN	59	58	59	61	59	60	61	61	[illegible]	62	70	69	68	65	62	66	70	70	69	65	62	63	61	61	60	61	62	65	60	58	57	62.8
CALAVERAS BIG TREES	MAX	80	82	85	86	80	82	86	87	88	91	94	94	94	91	91	90	89	82	84	85	85	83	84	85	87	85	85	82	83	83	81	86.0
	MIN	[illegible]	44	44	49	46	46	47	48	49	50	53	55	50	50	46	53	54	55	52	50	50	49	47	46	47	47	48	53	52	49	44	48.9
CAMP PARDEE	MAX	85	94	[illegible]	99	90	92	97	97	101	105	108	105	101	101	102	99	99	98	95	95	92	93	91	92	95	91	87	92	92	92	86	95.7
	MIN	54	55	64	[illegible]	55	57	58	59	61	71	66	67	62	62	59	59	65	65	63	55	53	54	56	56	58	56	56	56	56	53	53	58.6
CATHEYS VY BULL RUN RD	MAX	[illegible]	92	95	98	93	92	94	97	97	101	104	104	102	99	98	100	99	97	96	94	93	93	94	93	94	92	91	92	93	93	88	95.4
	MIN	56	58	61	63	58	59	61	58	61	63	67	66	65	60	60	65	69	68	65	62	62	62	59	57	58	58	65	63	63	57	56	61.4
CHERRY VALLEY DAM	MAX	85	86	88	90	88	85	90	90	91	93	96	97	98	96	93	94	93	90	88	89	89	89	88	89	92			87	87	87	84	90.1
	MIN	48	50	53	54	50	52	55	52	52	55	59	59	59	56	56	57	59	58	55	52	53	53	52	51	54			56	57	52	49	54.1
COALINGA	MAX	97	98	99	103	95	98	97	100	104	104	106	105	102	102	104	103	103	101	101	97	97	98	96	98	97	94	95	97	96	97	92	99.1
	MIN	54	55	60	65	61	63	61	62	61	62	68	69	65	63	64	66	68	69	67	64	62	63	59	57	58	59	59	57	55	56	57	61.5
CORCORAN IRRIG DIST	MAX	95	98	102	101	98	96	100	100	105	107	107	105	104	102	105	104	103	102	102	100	97	98	98	97	97	97	96	96	98	96	94	100.0
	MIN	56	57	58	59	59	59	60	60	66	61	64	65	65	64	62	64	65	67	67	63	60	61	58	56	57	57	58	59	59	58	56	60.6
DENAIR 3 NNE	MAX	90	94	95	86	87	92	92	94	100	101	97	94	92	94	92	92	93	90	90	86	87	85	86	89	88	83	87	82	88	83	89	90.3
	MIN	50	51	54	55	51	52	56	52	53	57	62	58	55	51	54	56	61	59	56	54	51	52	53	46	50	53	51	55	55	53	55	53.9
DUDLEYS	MAX	87	90	92	88	88	92	93	92		98	99	96	95	93	95	93	92	91	90	88	87	88	90	90	90	88	87	87	88	84	85	90.5
	MIN	38	41	44	45	42	41	45	40		45	50	49	49	44	45	47	53	54	49	45	46	44	42	38	43	42	50	49	49	43	41	45.1
ELECTRA POWER HOUSE	MAX	95	99	99	97	91	97	97	100	105	106	106	105	101	101	100	99	99	98	95	94	92	93	94	95	95	91	93	93	93	91	91	96.9
	MIN	49	53	59	56	52	52	55	52	58	58	58	58	56	54	56	56	59	61	56	53	54	55	50	49	50	49	53	55	56	51	50	54.3
FIVE POINTS 5 SSW	MAX	93	97	99	98	94	94	97	97	103	102	103	102	101	98			101	98	97	95	92	92	96	93	92	93	92	93			93	96.5
	MIN	55	56	56	[illegible]	57	57	59	58	60	59	68	67	63	60			62	66	66	62	60	60	58	56	59	56	60	60			56	59.9
FRESNO WSO AIRPORT	MAX	94	96	101	98	93	95	97	100	103	106	104	103	101	101	103	100	99	98	99	95	95	96	94	97	95	93	94	96	96	90	94	97.6
	MIN	57	61	63	64	59	59	63	60	61	63	66	66	62	61	63	66	69	68	67	63	62	61	58	57	62	59	65	62	62	59	57	62.1
FRIANT GOVERNMENT CAMP	MAX	96	98	100	103	100	97	100	103	103	106	109	109	107	105	104	105	104	103	101	101	98	98	99	99	99	99	96	98	98	99	93	101.0
	MIN	53	56	61	61	55	54	56	60	59	63	65	66	65	63	62	61	64	67	64	59	58	59	55	53	55	56	55	61	61	55	54	59.2
GLENNVILLE	MAX		90	94	[illegible]	[illegible]	91	96	97	98	99	99	99	98	96	97	95	93	92	91	90	91	91	93	93	91	91	90	91	91	89	91	93.3
	MIN		46	46	53	49	49	48	49	43	41	55	56	56	51	51	55	55	56	55	52	50	49	49	47	55	52	62	56	51	48	45	51.0
GRANT GROVE	MAX	73	75	74	78	73	75	81	83	82	82	82	85	82	83	79	81	78	77	75	74	74	73	76	80	82	75	77	74	73	75	77	77.7
	MIN	47	48	53	53	50	53	56	54	54	53	57	58	58	56	56	55	55	55	52	51	50	50	50	54	56	54	57	53	53	52	51	53.4
HANFORD	MAX	93	95	98	95	93	93	96	97	100	103	103	103	99	99	99	100	99	98	97	96	93	94	93	93	93	92	91	94	94	93	90	96.0
	MIN	52	55	58	54	54	54	56	53	56	57	62	61	59	59	58	60	63	64	62	57	56	55	51	52	56	52	59	58	56	54	54	56.8
HETCH HETCHY	MAX	83	85	81	88	85	84	88	89	89	91	94	95	94	92	90	92	89	88	85	86	85	85	85	88	88	85	85	85	85	85	83	87.3
	MIN	52	54	56	57	54	55	57	54	55	51	59	62	60	57	58	59	62	63	60	57	57	57	56	55	56	54	62	61	60	55	54	57.1
HUNTINGTON LAKE	MAX	75	75	[illegible]	74	75	78	84	80	81	81	84	80	81	79	81	79	75	73	72	73	71	74	78	78	75	76	72	72	73	74	74	76.8
	MIN	42	43	47	[illegible]	44	47	49	44	44	48	56	54	54	52	51	51	52	52	49	48	47	46	47	46	46	48	55	52	50	48	45	48.6
IDRIA	MAX			92	93	[illegible]	89					100	101	100	99	96	96	97	96	93	94	91	91	91	91	91	89	87	89	89		88	93.1
	MIN			63	68	64	62					62	75	73	70	70	71	72	70	69	67	67	67	64	63	65	62	65	66	65		59	66.6
KERN RIVER PH NO 1	MAX	94	94	101	101	100	93	97	98	104	106	106	105	104	103	102	103	102	100	100	99	98	98	96	92	95	94	92	94	95	92	93	98.4
	MIN	70	72	73	75	72	72	74	74	76	78	79	80	80	77	78	78	78	77	76	75	73	74	73	72	74	72	72	72	73	68	69	74.4
KERN RIVER PH NO 3	MAX	95	98	102	100	99	99	104	102	103	106	106	105	104	104	102	99	98	97	97	98	98	98	99	102	100	99	94	95	98	97	97	99.9
	MIN	62	62	56	[illegible]	65	60	58	64	62	63	69	72	74	66	68	70	69	67	73	65	67	67	66	62	68	69	65	64	63	60	55	65.1
KETTLEMAN CITY	MAX	97	97	99	102	99	96	98	103	102	103	105	108	104	103	101	104	102	102	100	100	98	97	96	97	99	98	93	97	97	95	92	99.5
	MIN	61	58	65	67	63	59	65	65	61	64	73	70	69	66	66	70	69	70	70	65	62	68	61	61	67	61	66	65	63	61	61	64.9
KETTLEMAN STATION	MAX	95	98	102	100	95	98	100	100	105	107	108	106	102	102	104	104	103	99	100	98	98	97	95	96	96	92	94	96	97	90	93	99.0
	MIN	64	68	72	72	63	64	68	67	72	73	76	75	73	70	70	72	74	73	72	70	66	69	64	66	70	62	65	66	66	60	63	68.5
KNIGHTS FERRY 2 SE	MAX	89	94	95	97	89	91	95	96	98	103	104	102	98	97	97	96	98	97	96	93	91	92	92	90	94	92	87	91	90	91	87	94.3
	MIN	50	57	66	54	53	56	59	60	63	66	68	65	58	57	57	59	64	59	56	54	50	52	51	56	55	51	53	55	56	53	52	56.9
LE GRAND	MAX	92	93	97	95	90	93	94	95	100	102	101	100	99	97	97	97	97	96	94	93	91	92	90	93	92	90	90	91	92	90	92	94.4
	MIN	55	57	59	61	54	55	58	56	58	60	64	65	60	58	60	61	66	61	65	61	60	56	55	54	55	57	57	60	59	56	57	58.7
LEMON COVE	MAX	94	94	99	99	94	95	97	98	101	104	102	103	101	100	100	100	99	99	97	95	95	96	96	95	96	93	94	96	95	95	93	97.3
	MIN	55	55	65	62	57	58	63	61	65	65	68	64	65	61	64	67	66	67	58	61	59	59	57	58	64	58	65	64	61	56	57	61.5
LINDSAY	MAX	95	95	100	97	94	95	98	100	102	105	104	104	102	101	101	100	99	98	98	96	96	94	96	96	96	92	95	96	95	96	93	97.7
	MIN	56	57	60	61	58	57	60	59	58	60	64	64	63	60	61	63	65	66	65	61	59	60	57	56	62	57	64	62	56	56	55	60.1
LITTLE PANOCHE DET DAM	MAX	88	91	95	97	95	90	94	95	95	100	102	101	99	97	96	97	97	97	95	94	90	91	90	90	92	90	87	89	89	90	85	93.5
	MIN	52	64	62	61	61	64	61	76	74	64	71	66	69	71	75	75	70	68	67	63	58	57	58	58	58	56	62	61	60	53	58	63.6
LODGEPOLE	MAX	75	76	78	80	74	77	81	84	82	83	85	87	82	81	80	82	80	78	75	74	75	79	76	79	80	75	78	75	74	76	76	78.6
	MIN	35	36	40	44	40	40	41	37	39	42	49	46	47	46	44	46	44	45	43	42	38	38	38	38	36	43	48	46	42	41	36	41.6
LODI	MAX	90	95	94	89	88	92	92	96	101	102	98	98	95	95	95	92	92	91	88	87	87	87	87	91	85	85	88	88	85	83	89	91.1
	MIN	52	54	56	54	51	54	54	56	59	62	62	54	55	56	52	54	60	56	52	50	49	50	48	51	51	46	47	51	53	54	54	53.5
LOS BANOS	MAX	91	96	98	95	[illegible]	95	96	95	101	103	104	98	97	97	97	96	98	98	95	93	91	90	89	91	91	90	89	90	90	87	89	94.2
	MIN	53	56	60	57	56	56	58	53	60	61	63	63	60	59	58	60	64	63	62	57	54	55	52	51	57	54	56	56	59	52	52	57.3
LOS BANOS DET RES.	MAX	88	[illegible]	96	98	[illegible]	90	95	96	96	100	104	101	99	97	100	98	98	97	94	95	90	91	91	89	92	91	86	90	89	90	86	93.8
	MIN	58	66	70	60	65	65	66	64	69	70	71	69	66	66	63	65	68	65	65	59	57	57	56	56	63	55	61	60	61	54	59	62.9
MADERA	MAX	94	96	88	[illegible]	95	93	96	97	101	105	108	105	103	102	102	103	102	101	100	96	99	96	95	94	96	95	92	95	96	98	91	97.9
	MIN	55	58	63	[illegible]	57	58	60	57	60	63	66	65	64	63	62	63	67	68	66	62	61	58	55	55	57	55	56	57	56	57	56	60.1
MANTECA	MAX	85	[illegible]	97	[illegible]	[illegible]	89	95	95	97	102	105	100	96	96	96	93	95	95	92	91	88	90	88	89	92	90	86	88	88	88	85	92.3
	MIN	51	56	56	55	53	57	58	57	57	60	62	60	55	55	55	56	61	59	55	54	53	53	51	51	56	53	51	53	54	53	54	55.3
MARICOPA	MAX	94	94	91	[illegible]	94	93	95	97	99	104	106	107	105	105	103	103	102	102	101	99	97	97	97	95	94	94	91	93	94	95	89	97.8
	MIN	51	[illegible]	[illegible]	[illegible]	64	67	70	69	74	62	67	78	79	73	72	73	76	61	60	70	68	70	66	67	68	51	53	69	55	62	64	66.5
MERCED FIRE STATION 2	MAX	98	100	99	99	92	[illegible]		99	103	104	105	102	101	99	99	99	98	97	96	93	93	92	91	94	94	91	92	93	94	91	91	96.5
	MIN	54	61	57	59	57	56		57	61	62	61	66	61	60	61	64	65	65	64	60	56	57	60	55	54	55	58	59	59	55	55	59.1
MODESTO	MAX	92	97	96	87	89	96	94	97	102	104	100	96	96	95	94	95	94	93	92	88	89	87	88	92	89	86	89	89	89	85	89	92.5
	MIN	53	56	59	[illegible]	54	58	59	[illegible]	60	62	65	62	58	59	56	59	63	61	60	56	53	54	54	52	56	54	55	55	57	55	56	57.3

See Reference Notes Following Station Index

DAILY TEMPERATURES

Station		Day of Month 1	2	3	4	5	6	7	8	9	10	11	12	13	14	15	16	17	18	19	20	21	22	23	24	25	26	27	28	29	30	31	Average
NEWMAN 1 NW	MAX	91	96	96	95	90	95	95	94	99	102	102	99	95	95	95	94	94	94	93	91	89	89	87	90	90	89	89	89	89	87	89	93.0
	MIN	49	54	58	52	50	53	53	53	58	60	62	59	56	55	55	57	59	59	56	52	51	51	49	50	51	49	50	52	56	49	52	53.9
NORTH FORK RANGER STA	MAX	90	92	92	96	93	94	95	98	97	99	100	101	99	99	97	98	92	95	94	93	97	92	94	94	94	93	92	91	91	91	89	94.6
	MIN	53	53	55	58	57	56	57	55	57	60	64	64	62	59	59	59	62	63	61	59	57	56	56	52	60	55	62	59	59	55	51	57.9
ORANGE COVE	MAX	94	95	97	100	98	95	96	99	100	102	105	104	103	102	101	102	101	100	99	98	97	95	97	96	96	97	94	95	95	96	91	98.1
	MIN	54	57	61	61	57	58	62	58	60	61	64	64	63	60	61	65	66	66	64	60	59	59	56	56	61	54	63	62	61	56	49	59.9
PORTERVILLE	MAX	94	95	96	100	98	93	95	99	98	103	105	105	104	103	102	103	103	101	100	100	98	97	98	96	96	98	94	97	98	97	92	98.6
	MIN	58	58	61	65	59	62	60	61	59	61	67	69	67	61	63	65	65	68	67	64	60	61	59	58	64	59	65	62	63	58	58	62.2
POSEY 3 E	MAX	78	81	83	84	85	85	86	88	90	90	91	89	88	88	89	85	84	83	82	84	83	85	83	82	83	82	81	80	81	81	82	84.4
	MIN	44	43	43	44	43	47	46	51	52	53	55	59	57	58	56	57	58	57	60	59	57	58	59	57	56	58	59	57	55	51	50	53.5
SALT SPRINGS PWR HOUSE	MAX	85	87	89	89	85	88	89	90	91	94	96	95	94	92	92	93	90	88	88	87	86	87	88	89	88	85	85	85	85	85	83	88.6
	MIN	58	58	58	60	60	55	58	58	60	67	67	70	67	66	65	63	69	68	65	64	64	60	59	54	57	58	58	61	60	56	54	61.2
SAN LUIS DAM	MAX	87	89	94	92	90	93	95	93	95	98	103	99	99	97	94	95	96	95	91	90	88	88	90	86	89	85	90	87	82	82	83	91.5
	MIN	60	61	61	58	55	63	67	64	64	68	63	72	68	65	63	63	70	73	66	63	61	60	60	62	62	57	55	59	62	58	58	62.6
SONORA RS	MAX	91	94	96	99	92	92	97	97	97	102	104	106	103	101	98	100	99	99	97	96	94	93	93	93	96	94	93	92	93	93	93	96.4
	MIN	51	53	57	57	54	53	56	56	56	58	60	61	59	55	57	59	63	63	59	57	57	56	52	52	52	53	56	60	59	59	52	56.4
SO ENTRANCE YOSEMITE	MAX	81	83	83	87	82	72	89	89	89	91	93	94	92	92	88	91	87	86	85	83	83	83	84	81	82	86	83	81	81	81	80	85.2
	MIN	45	46	42	46	49	49	52	49	46	47	52	56	57	53	48	53	55	55	49	51	51	50	52	48	50	49	54	53	51	51	47	50.2
STOCKTON WBAP	MAX	93	98	96	85	91	96	94	98	103	105	100	99	97	98	96	97	96	93	92	90	92	88	90	94	91	87	91	90	91	86	92	93.8
	MIN	53	59	60	58	55	59	60	59	63	65	65	61	60	62	59	60	66	63	60	58	56	57	55	57	58	56	55	56	58	55	58	58.9
STOCKTON FIRE STA NO 4	MAX	84	92	97	94	85	89	93	91	98	102	105	100	95	95	96	93	95	93	92	89	87	89	81	88	92	87	85	89	89	89	84	91.5
	MIN	57	55	54	57	55	56	55	56	52	56	62	57	53	56	52	54	58	56	52	51	50	49	49	52	56	46	49	50	52	47	53	53.5
TEHACHAPI	MAX		89	97	95	87	87	93	93	96	96	97	96	94	93	97	92	90	88	89	88	88	87	91	92	88	91	87	90	92	86	89	91.3
	MIN		50	48	55	52	52	51	54	49	55	62	62	60	61	55	59	65	65	63	62	54	55	52	53	59	56	60	54	52	50	48	55.8
TEJON RANCHO	MAX	92	94	99	98	94	92	95	98	100	105							100	98	97	96	91	94	95	92	94	93	93	92	93	92	91	95.1
	MIN	63	68	72	67	60	64	65	69	71	74							73	69	65	67	63	64	60	60	64	60	62	63	62	57	56	64.7
THREE RVRS EDISON PH 2	MAX	94	95	100	100	100	96	97	100	101	102	105	106	105	103	102	103	101	100	98	97	97	96	96	98	98	98	95	96	97	97	93	98.9
	MIN	59	60	61	63	62	62	64	62	62	64	69	69	70	66	64	69	69	70	68	67	63	62	62	62	70	62	62	68	66	61	59	64.4
TIGER CREEK PH	MAX	90	97	95	94	90	92	92	94	99	102	102	100	99	98	97	96	95	94	92	92	90	90	90	93	92	89	90	90	89	89	88	93.5
	MIN	52	54	53	57	55	54	55	54	57	58	60	60	60	55	58	59	63	63	60	59	58	57	55	53	54	54	58	58	59	54	53	56.7
TRACY CARBONA	MAX	86	93	98	96	93	90	98	95	97	102	104	100	98	96	99	96	97	96	94	93	88	92	88	90	93	89	85	92	92	93	88	93.8
	MIN	50	50	53	53	51	56	58	54	55	64	62	56	54	53	47	55	53	58	54	52	50	50	49	49	50	49	48	49	54	52	55	52.8
TRACY PUMPING PLANT	MAX	94	97	94	86	87	94	90	96	101	105	100	96	98	95	93	94	94	91	88	84	88	83	88	93	85	89	89	89	83	85	88	91.5
	MIN	55	61	61	56	55	63	61	62	60	65	63	59	59	63	56	57	59	58	57	55	55	55	54	58	58	55	53	54	57	57	59	58.1
VISALIA	MAX	93	94	96	99	96	93	94	98	98	100	103	102	101	100	99	99	99	99	98	98	95	94	95	94	94	96	95	93	94	94	90	96.5
	MIN	58	60	64	63	60	59	62	61	65	66	66	67	65	63	63	66	65	68	66	62	61	61	59	59	62	59	58	65	62	59	58	62.5
WASCO	MAX	95	95	94	101	100	98	96	99	100	103	106	106	104	104	102		102	102	101	100	98	98	98	96	97	96	93	95	97	96	92	98.8
	MIN	61	60	63	67	64	62	66	65	64	66	70	69	69	66	68		70	70	70	65	65	65	62	64	66	62	66	66	63	62	64	65.3
YOSEMITE PARK HEADQTRS	MAX																																
	MIN																																
* * *																																	
SOUTH COAST DRAINAGE 06																																	
ALPINE	MAX	100	98	93	89	90	102	106	100	97	93	98	92	91	92	93	94	93	92	90	90	90	97	98	101	95	93	95	91	90	92	98	94.6
	MIN	64	64	65	52	53	61	66	62	69	66	66	66	64	65	65	67	66	61	60	58	58	58	58	65	70	70	64	61	59	60	64	62.8
AVALON PLEASURE PIER	MAX	67	64	65	61	70	75	75	79	78	77	72	76	71	74	75	75	76	75	74	72	78	78	76	78	73	75	76	76	71	71	74	73.5
	MIN	50	50	50	54	56	53	52	52	50	50	56	58	45	60	54	58	57	57	51	56	56	62	55	60	56	56	57	56	54	54	52	54.4
BARRETT DAM	MAX	99	103	100	95	89	90	103	107	102	99	96	92	94	97	95	96	95	94	93	92	92	92	91	95	95	99	94	90	92	93	95	95.5
	MIN	53	58	59	59	55	57	61	63	61	62	65	67	67	65	65	66	65	62	60	59	57	56	57	61	69	69	66	62	61	60	61	61.5
BEAUMONT PUMPING PLANT	MAX	95	100	99	100	99	93	94	108	99	97	98	98	99	100	97	96	90	91	90	95	88	90	92	97	94	96	94	90	91	93	94	95.4
	MIN	61	59	59	63	63	62	63	68	63	64	64	69	69	65	67	66	62	60	59	58	61	57	60	63	68	65	63	62	61	63	63	62.9
BIG BEAR LAKE	MAX	84	84	83	81	80	85	85	85	86	90	89	81	77	79	78	75	72	76	78	76	76	78	80	80	79	77	74	75	80	80	79	80.1
	MIN	46	49	52	57	53	51	53	59	50	53	55	56	52	53	52	54	53	51	51	47	47	48	49	50	50	53	52	53	50	51	50	51.6
BONITA	MAX																																
	MIN																																
BURBANK VALLEY PMP PLT	MAX	98	95	90	86	86	99	107	101	100	95	95	92	94	93	93	94	92	89	88	87	88	88	94	98	94	95	92	89	92	92	91	93.1
	MIN	60	60	59	58	57	55	62	63	61	63	61	66	65	63	61	65	66	62	59	59	59	56	58	60	64	62	66	62	58	54	54	60.6
CACHUMA DAM	MAX	85	90	95	89	84	90	98	98	103	102	98	97	96	93	94	94	95	94	91	89	87	85	88	87	95	85	81	88	84	88	86	91.3
	MIN	49	44	51	50	48	49	50	48	56	57	50	55	52	50	51	53	56	52	52	51	50	50	49	47	47	49	49	50	48	48	46	50.2
CAMPO	MAX	101	100	98	94	95	103	105	102	100	95	94	95	97	95	94	92	91	92	92	92	92	89	97	95	95	90	90	93	96	95	97	95.4
	MIN	52	57	56	64	55	55	63	61	57	58	63	65	63	62	63	62	60	59	56	55	53	54	56	64	68	64	62	59	59	59	58	59.4
CANOGA PARK PIERCE COL	MAX	101	98	94	88	92	106	111	106	103	101	97	99	98	97	98	94	94	94	90	90	92	92	100	104	100	100	95	93	95	97	99	97.4
	MIN	55	56	53	58	56	53	54	60	59	60	61	65	63	58	58	63	64	60	60	59	60	56	57	60	62	60	64	61	55	54	55	58.7
CHULA VISTA	MAX			76	70	70	70	71	78	77	76	74	73	75	75	75	76	77	76	75	73	72	72	71	72	74	76	74	73	71	70	71	73.6
	MIN			61	64	63	64	64	65	61	69	68	68	70	70	67	68	68	71	69	67	67	66	66	68	68	68	66	67	66	66	68	66.7
CLAREMONT POMONA COL	MAX	92	96	93	89	84	85	95	102	98	96	91	92	92	91	91	92	91	89	88	85	87	86	85	91	96	93	96	90	88	88	92	91.1
	MIN	60	61	57	58	57	58	67	64	61	62	61	65	65	63	63	64	64	62	60	59	56	57	59	62	66	63	66	62	58	58	58	61.1
CORONA	MAX	100	95	91	90	89	98	109	105	103	94	95	94	94	95	94	95	91	90	88	90	90	90	94	99	98	97	92	90	91	95	88	94.3
	MIN	57	59	57	59	57	57	62	62	62	61	62	65	66	64	64	65	66	64	60	64	59	56	59	62	66	63	65	63	59	58	58	61.3
CULVER CITY	MAX	82	80	79	75	74	74	86	88	86	80	82	82	82	81	82	84	82	80	77	76	75	76	78	82	82	80	81	79	76	80	78	80.0
	MIN	60	51	61	59	59	57	60	65	65	59	59	64	65	64	63	65	66	63	60	61	61	59	60	61	64	63	65	62	60	59	58	61.2
CUYAMA	MAX	90	91	93	96	95	90	95	96	101	101	103	104	102	102	102	102	100	98	96	95	93	93	94	93	95	91	91	93	93	93	87	95.7
	MIN	51	48	52	51	50	51	54	55	51	57	57	59	59	56	55	59	59	60	57	56	54	52	51	51	52	51	58	56	52	49	50	53.9
CUYAMACA	MAX	85	93	90	89	88	88	92	93	92	92	89	82	84	85	85	84	83	81	82	83	83	82	83	85	85	83	78	79	83	87	87	85.6
	MIN	58	61	58	63	61	58	59	64	59	65	64	65	60	60	60	60	60	59	58	56	55	52	53	58	64	61	57	54	58	58	59	59.2
DRY CANYON RESERVOIR	MAX	97	100	97	95	89	94	104	108	102	101	100	100	98	97	96	98	97	94	92	91	91	91	94	100	101	100	98	94	93	95	97	96.9
	MIN	58	58	54	53	54	54	57	63	58	61	61	64	63	60	59	63	64	61	60	58	56	56	56	58	61	61	61	63	56	55	53	58.7

See Reference Notes Following Station Index

DAILY TEMPERATURES

Station		Day of Month 1	2	3	4	5	6	7	8	9	10	11	12	13	14	15	16	17	18	19	20	21	22	23	24	25	26	27	28	29	30	31	Average
[illegible]	MAX	96	100	95	92	87	92	106	106	102	100	94	88	95	95	93	93	95	94	94	92	91	91	91	95	99	97	95	92	92	92	95	95.0
	MIN	55	58	56	57	58	55	5	63	62	61	63	65	66	65	64	64	65	64	65	63	59	56	57	60	64	66	66	61	61	58	59	61.1
[illegible]	MAX																																
	MIN																																
[illegible]	MAX	94	9[illegible]	83	84	86	92	99	97	96	92	86	91	89	89	88	90	88	87	86	86	86	82	86	89	92	89	88	82	85	88	90	88.9
	MIN	53	57	57	55	55	56	62	60	61	62	64	64	65	64	64	65	65	64	65	64	62	60	59	60	65	65	65	65	60	59	58	61.4
[illegible]	MAX	103	102	98	92	92	102	108	107	104	97	99	97	96	97	98	97	94	93	92	92	94	91	97	105	98	101	99	94	94	97	98	97.6
	MIN	69	68	65	61	60	67	75	73	69	69	67	71	71	68	70	70	71	69	64	64	62	63	66	69	74	70	71	68	65	67	66	67.8
GILLESPIE FIELD	MAX	94	87	84	8[illegible]	85	93	100	95	94	89	85	90	90	88	88	90	89	89	87	86	86	86	88	93	92	89	86	86	87	89	92	89.0
	MIN	57	62	59	62	61	61	65	65	64	67	68	69	69	69	67	69	67	67	68	66	65	62	63	64	67	68	67	65	58	60	60	64.5
HEMET [illegible]	MAX	95	104	102	99	95	95	105	107	103	99	95	98	96	96	95	98	96	91	91	91	92	91	91	98	96	96	91	92	93	95	96	96.2
	MIN	49	58	58	58	58	57	62	61	57	59	55	67	65	63	64	64	62	51	58	58	52	53	57	58	66	67	60	58	59	58	57	59.0
IDYLLWILD FIRE DEPT	MAX	91	92	89	85	88	93	94	94	90	93	91	86	81	85	82	76	80	80	83	83	83	85	89	85	83	79	80	82	85	86	87	85.8
	MIN	45	49	56	6[illegible]	55	56	59	56	55	57	60	61	64	54	58	54	54	52	49	48	49	49	51	54	58	56	51	49	53	53	52	54.1
JULIAN WYNOLA	MAX	99	96	93	9[illegible]	91	100	102	98	97	93	88	91	94	91	92	89	89	90	88	90	91	88	94	93	93	84	86	89	91	93	93	92.1
	MIN	53	61	59	60	61	61	66	63	59	59	67	68	65	63	64	62	61	57	56	55	53	53	55	63	64	65	60	59	60	59	62	60.4
LAGUNA BEACH	MAX	77	77	74	74		75	79	80	82	78	76	79	79	79	79	79	79	77	74	74	73	73	74	77	80	78	75	74	73	75	75	76.6
	MIN	58	58	62	63		57	59	61	63	58	58	63	60	65	62	64	59	54	55	64	53	58	58	59	61	58	56	61	58	57	55	59.4
LA MESA	MAX	91	86	80	80	82	89	94	93	90	87	83	88	87	83	84	87	86	86	85	84	83	82	84	89	88	86	82	84	83	85	84	85.6
	MIN	62	63	59	61	60	61	60	64	64	67	66	66	63	67	65	66	66	64	67	66	64	66	62	63	62	64	65		62	62	62	63.6
LAMPOC	MAX	65	69	69	65	69	74	71	77	73	68	70	70	68	69	68	70	71	70	68	66	65	65	63	71	70	66	65	64	67	64	63	68.2
	MIN	52	49	52	5[illegible]	51	47	47	44	46	46	50	50	51	51	52	53	53	52	53	53	53	52	51	51	48	51	51	51	50	49	50	50.4
LONG BEACH PUB SVC	MAX	90	82	83	8[illegible]	77	79	93	90	88		80	94	95	87	88	88	87	83	81	80	80	82	83	89	86	85	85	84	83	84	83	85.0
	MIN	58	59	62	59	59	56	59	65	64		60	64	65	64	62	65	65	63	60	62	60	58	59	60	61	59	63	60	59	58	57	60.8
LONG BEACH WB AP	MAX	92	81	83	76	81	87	98	89	88	88	83	90	92	89	87	88	88	85	85	82	83	83	86	91	87	89	86	85	84	88	85	86.4
	MIN	61	63	62	62	60	58	62	68	65	64	64	69	68	67	66	70	68	65	64	65	63	61	63	64	65	65	66	64	62	62	60	64.0
LOS ANGELES WB AIRPORT	MAX	80	77	73	73	70	69	82	85	8[illegible]	71	76	79	78	77	79	80	78	71	73	73	73	73	73	78	77	76	79	72	72	74	74	75.7
	MIN	6[illegible]	62	61	61	61	59	63	67	61	61	61	65	67	64	65	68	67	62	67	62	62	62	63	64	66	65	65	64	63	62	61	63.1
LOS ANGELES CIVIC CTR	MAX	92	90	82	80	76	83	95	98	94	86	89	90	88	88	88	89	87	81	81	81	80	80	83	88	87	86	88	83	81	85	84	85.9
	MIN	66	66	64	63	62	64	68	71	69	65	65	71	69	70	70	71	69	64	63	63	63	64	65	67	69	69	68	67	65	64	64	66.4
MT BALDY NOTCH	MAX																																
	MIN																																
MOUNT WILSON HC 338 B	MAX	85		83	8[illegible]	7[illegible]	97	90	88	85	89	89	84	83	82	82	82	78	78	78	78	77	82	85	85	83	81	78	78	80	81	64	82.4
	MIN	65	66	64	62	62	66	70	69	64	72	67	67	67	58	64	64	61	60	60	59	56	60	65	66	65	64	59	59	61	60	61	63.4
NEWPORT BEACH HARBOR	MAX	71	74	7[illegible]	7[illegible]	72	72	75	78	78	74	75	75	75	75	78	76	75	72	72	70	70	71	71	73	73	72	73	71	70	72	72	73.1
	MIN	58	60	64	63	61	58	60	59	65	65	65	67	68	66	65	67	67	65	64	59	63	61	60	62	64	63	64	64	62	61	58	62.8
OCEANSIDE	MAX	79	78	77	76	77	76	82	84	83	81	81	81	81	82	83	84	83	78	77	77	74	76	78	81	81	80	79	80	76	75	77	79.3
	MIN	57	61	63	63	63	62	63	64	62	67	68	67	68	68	66	67	68	69	66	66	64	63	63	62	66	66	66	67	66	62	62	64.7
OLAI	MAX	93	93	87	81	86	98	104	101	97	94	92	92	90	90	90	91	88	87	85	85	86	86	92	94	94	93	88	91	88	92	92	91.0
	MIN	55	55	53	5[illegible]	45	51	58	57	56	58	56	63	62	57	57	62	64	61	58	57	55	55	55	52	57	57	55	60	55	53	59	56.5
ONTARIO	MAX	74	74	79	73	71	70	74	80	80	79	72	77	79	79	76	77	80	76	72	75	73	71	73	73	79	74	72	72	73	72	73	74.9
	MIN	53	51	54	55	53	52	53	56	54	55	57	59	59	55	55	59	60	58	56	58	56	55	53	54	55	54	56	56	52	50	50	54.9
PALOMAR MT OBSERVATORY	MAX	94	98	98	95	97	99	99	100	94	90	93	92	85	81	85	80	86	82	81	80	81	86	90	88	87	85	83	85	85	88	88	88.9
	MIN	60	60	61	60	62	62	69	70	67	67	66	66	63	64	61	55	60	61	59	60	56	59	64	66	62	63	57	59	60	63	62	62.1
PASADENA	MAX	97	93	91	88	85	95	103	102	98	97	94	93	94	92	93	93	92	89	85	85	86	86	91	94	94	92	90	90	89	91	91	92.0
	MIN	61	62	58	59	57	56	66	65	63	63	61	66	65	63	63	66	66	61	59	60	58	58	59	63	65	54	65	63	60	58	56	61.3
PERRIS	MAX	103	104	104	92	96	105	107	104	101	100	103	100	97	97	99	98	95	93	97	93	92	92	101	99	102	100	94	94	95	94	102	98.5
	MIN	59	56	53	59	58	59	70	63	63	60	58	61	66	60	65	60	56	57	60	58	58	58	63	55	59	56	58	63	61	65	65	60.1
POMONA CAL POLY	MAX	92	97	92	88	84	85	94	102	98	97	92	92	92	92	92	92	93	90	89	86	86	86	85	90	96	92	93	89	88	88	92	91.1
	MIN	57	58	57	60	57	55	61	62	60	59	61	66	64	63	62	64	64	62	59	61	59	55	56	60	63	66	64	61	59	56	55	60.2
RAMONA SPALDING	MAX	103	98	94	90	92	102	105	104	100	96	92	97	95	94	96	97	94	93	92	92	92	91	96	94	98	97	93	93	93	94	96	95.6
	MIN	49	57	55	55	51	52	63	60	57	58	60	64	63	61	61	62	62	56	58	57	59	52	52	58	64	66	61	56	55	54	54	57.8
REDLANDS	MAX																																
	MIN																																
RIVERSIDE FIRE STA #3	MAX	101	98	95	90	92	102	106	104	101	97	97	98	96	95	97	96	95	93	90	92	91	92	95	98	98	99	95	94	93	95	95	96.1
	MIN	59	60	59	60	59	60	63	63	63	63	64	69	66	65	65	66	67	65	62	60	59	57	60	62	68	64	58	63	60	60	58	62.2
RIVERSIDE EXP STA	MAX	97	102	99	94	89	90	103	109	105	101	97	99	98	96	96	96	97	94	93	90	91	92	90	97	98	100	100	93	93	93	95	96.3
	MIN	55	57	55	54	54	54	60	59	58	58	61	65	62	60	61	62	62	61	57	56	53	53	56	58	66	62	63	60	57	57	54	58.4
SAN BERNARDINO CO HOSP	MAX	104	103	102	94	95	107	110	106	103	101	101	101	99	99	99	100	96	95	95	95	95	93	99	97	103	100	97	97	97	99	100	99.4
	MIN	59	55	60	60	60	61	65	63	62	62	64	68	66	65	64	66	65	66	63	61	59	59	61	63	68	65	65	64	63	60	59	62.6
SANDBERG AB	MAX	90	89	87	85	89	91	94	91	94	95	94	91	89	88	89	88	84	85	86	83	83	88	92	90	90	88	82	84	84	88	85	88.3
	MIN	60	63	61	62	62	60	68	69	66	73	72	69	70	67	65	67	63	64	62	61	58	65	67	69	68	66	62	63	62	61	63	64.8
SAN DIEGO WB AIRPORT	MAX	78	74	73	72	74	75	84	84	83	80	78	80	80	80	80	82	80	78	77	76	75	74	75	77	79	78	77	74	75	75	76	77.5
	MIN	64	66	65	65	65	66	68	67	67	70	68	69	70	70	70	70	71	70	69	69	68	68	68	69	69	69	69	68	67	68	67	68.0
SAN FERNANDO	MAX	98	99	98	85	90	102	108	102	98	97	92	96	95	96	95	94	93	91	88	89	90	90	94	101	98	95	92	90	90	95	96	94.7
	MIN	56	58	55	57	56	55	60	60	57	61	60	66	63	60	58	65	65	62	60	59	59	58	57	60	65	61	65	62	58	63	54	59.8
SAN GABRIEL FIRE DEPT	MAX	97	92	89	8[illegible]	84	95	102	99	96		92	92	92	92	92	92	90	86	86	86	87	85	89	95	93	91	91	89	88	90	90	90.9
	MIN	59	60	62	61	59	56	61	63	63	63	63	67	66	64	64	66	66	63	61	62	61	57	59	60	65	62	66	63	59	57	56	61.7
SAN JACINTO	MAX	110	106	101	97	1[illegible]	1[illegible]	111	109	105	105	104	105	102	103	104	97	99	99	98	98	99	101	105	104	105	100	97	99	101	102	103	102.5
	MIN	59	58	52	5[illegible]	58	58	65	63	60	60	63	68	65	63	63	64	64	67	61	59	57	53	56	57	69	63	62	61	61	60	58	60.8
SAN NICOLAS ISLAND	MAX	70	78	69	6[illegible]	68	82	8[illegible]	80	75	73	70	77	78	75	75		75	72	70	67	66	64	64	70	68	63	65	64	69	70	67	71.1
	MIN	54	55	57	57	55	55	61	59	56	57	56	61	58	57	54			57	57	54	54	53	53	54	54	53	52	52	50	52	53	55.2
SANTA ANA FIRE STATION	MAX	88	84	80	[illegible]	79	87	9[illegible]	93	90	84	83	84	87	85	85	86	84	81	81	80	79	80	81	88	86	85	82	80	81	84	84	83.9
	MIN	61	60	64	63	[illegible]	58	62	65	66	65	66	67	68	68	67	68	69	66	65	65	62	61	62	63	65	64	65	64	61	61	59	64.0
SANTA BARBARA	MAX	[illegible]	84	76	74	[illegible]	68	68	78	78	76	74	76	83	75	72	80	78	80	78	75	73	73	75	79	81	79	72	75	73	74	69	75.4
	MIN	5[illegible]	55	54	5[illegible]	54	55	55	52	55	56	58	57	57	58	55	59	59	58	56	56	57	55	57	56	55	56	57	56	56	53	56	56.1
SANTA BARBARA FAA AP	MAX	78	76	[illegible]	69	68	68	81	77	73	67	69	76	74	70	75	76	73	69	68	69	69	71	75	77	74	75	73	71	71	73	74	72.6
	MIN	54	53	54	57	53	56	50	53	54	54	57	57	57	59	54	58	60	58	57	58	57	53	53	55	55	52	57	58	56	50	51	55.2

See Reference Notes Following Station Index

DAILY TEMPERATURES

Station		Day of Month 1	2	3	4	5	6	7	8	9	10	11	12	13	14	15	16	17	18	19	20	21	22	23	24	25	26	27	28	29	30	31	Average
SANTA MARIA WB AIRPORT	MAX	69	70	70	68	73	79	71	80	79	71	70	72	69	70	70	71	70	71	68	68	66	66	69	73	67	66	67	66	67	66	66	69.9
	MIN	50	45	51	52	51	49	49	48	47	48	52	53	52	53	53	53	54	55	54	54	52	51	51	45	47	52	48	51	51	49	48	50.6
SANTA MONICA PIER	MAX	67	66	66	67	65	65	70	75	73	70	69	72	72	72	71	72	73	79	68	69	68	68	68	70	68	69	70	70	67	67	67	69.5
	MIN	58	58	58	59	60	58	59	64	63	59	59	63	63	63	62	66	65	62	59	59	61	60	61	61	63	63	63	61	60	61	59	61.0
SANTA PAULA	MAX	84	83	78	75	74	80	92	89	88	84	82	84		85	83	86	84	83	78	78	77	77		85	83	75	82	78	78	80	81	81.6
	MIN	50	48	50	52	50	46	55	52	51	54	54	59	57	53	52	57	58	56	56	56	54	51	51	51	53	52	57	54	49	47	47	52.6
TORRANCE	MAX																																
	MIN																																
TUJUNGA	MAX	98	93	90	84	90	103	106	100	99	94	96	95	94	95	95	92	91	92	89	88									93	95	95	94.2
	MIN	62	63	57	54	55	58	69	66	64	63	62	66	63	62	63	65	65	63	60	58									58	58	58	61.4
TUSTIN IRVINE RANCH	MAX	91	86	82	79	81	88	98	94	93	88	84	86	90	89	85	89	84	84	81	82	82	81	84	90	90	86	84	84	84	86	85	86.1
	MIN	56	56	62	61	60	54	58	61	61	60	62	65	66	66	62	63	65	62	60	61	61	58	57	59	62	60	63	62	59	56	54	60.4
TWITCHELL DAM	MAX	84	80	77	74	75	100	92	91	90	87	82	79	83	82	83	84	83	77	78	79	80			88	76	74	75	76	76	74	74	81.1
	MIN	48	47	46	48	49	49	50	49	50	48	50	50	52	51	50	51	50	53	52	51	50			45	46	48	49	50	46	46	47	49.0
U C L A	MAX	85	81	78	75	73	79	90	92	89	83	85	85	83	83	83	85	83	76	77	75	75	78	80	83	83	84	83	79	78	80	78	81.3
	MIN	60	60	61	59	58	56	61	65	65	58	58	66	64	64	63	67	65	61	59	59	59	58	59	62	64	63	65	61	57	58	59	61.1
UPLAND 3 N	MAX	99	98	90	88	89	101	104	97	98	94	97	97	92	93	94	94	92	90	87	89	89	87	94	97	95	97	92	91	90	92	94	93.6
	MIN	60	61	56	53	56	58	67	64	57	61	62	65	63	61	62	62	63	61	59	57	54	53	58	62	66	63	66	60	57	56	56	60.0
VISTA 2 NNE	MAX	88	82	80	78	79	83	92	90	89	87	85	84	84	84	83	86	82	81	79	80	79	78	80	84	85	84	82	81	79	81	83	83.0
	MIN	55	56	60	61	60	59	62	62	61	62	65	62	63	64	62	64	64	66	64	64	62	61	60	59	62	61	63	64	61	59	59	61.6
WARNER SPRINGS	MAX	100	98	96	94	97	102	102	99	98	97	96	96	92	94	95	90	90	90	91	91	92	92	98	96	96	89	89	90	94	95	95	94.6
	MIN	46	56	55	60	58	57	55	59	57	55	64	67	63	62	63	57	57	59	55	55	52	52	56	55	61	62	59	58	58	57	56	57.6
YORBA LINDA	MAX	94	91	95	82	83	93	99	97	97	92	89	89	91	90	90	92	88	87	84	85	84	83	87	94	91	90	87	85	83	90	88	89.4
	MIN	60	53	55	62	60	54	60	62	62	62	64	65	65	67	63	64	59	62	62	63	61	58	57	59	64	61	64	61	58	57	55	60.6
* * *																																	
SOUTHEAST DESERT BASINS 07																																	
BAKER 9 NNW	MAX	108	111	110	110	101	108	112	115	114	115	118	114	111	111	110	110	106	105	107	106	106	107	109	112	108	109	105	107	108	109	109	109.4
	MIN	70	74	79	82	80	78	79	85	77	77	83	82	84	83	81	82	79	81	81	80	76	75	76	83	78	81	76	79	75	75	70	78.7
BARSTOW	MAX	103	104	104	102	103	105	106	108	106	108	108	101	101	101	100	99	99	100	102	100	101	101	102	104	101	101	97	99	100	102	103	102.3
	MIN	63	65	66	65	66	67	68	70	69	71	68	71	71	70	70	72	72	71	72	68	66	65	66	67	73	69	73	67	66	64	64	68.2
BEAUMONT 1 E	MAX	102	101	100	96	95	104	105	102	100	99	99	99	98	97	96	92	94	94	93	94	94	94	100	95	99	94	91	93	95	95	99	97.1
	MIN	59	62	63	63	62	62	68	65	63	64	68	69	68	65	68	67	64	64	62	60	58	59	62	65	72	68	66	63	65	62	61	64.1
BISHOP WB AIRPORT	MAX	99	99	98	95	96	101	103	103	102	105	106	103	102	101	100	97	97	98	98	96	96	97	98	99	98	97	91	93	94	96	96	98.5
	MIN	50	48	52	57	54	54	57	49	51	55	58	61	61	65	64	65	64	67	61	59	57	53	54	50	61	56	67	62	56	56	51	57.3
BLYTHE	MAX	112	111	107	102	109	113	116	114	109	108	107	107	109	108	107	104	104	107	106	106	108	109	110	108	109	106	103	108	111	112	111	108.4
	MIN	80	83	81	76	78	79	81	81	81	82	84	80	84	79	82	74	78	78	80	78	79	80	81	83	83	80	75	78	79	79	78	79.8
BLYTHE FAA AIRPORT	MAX	113	112	107	102	109	113	117	109	109	107	107	106	108	108	105	93	103	105	105	103	107	108	108	106	107	103	101	106	107	110	111	106.9
	MIN	87	88	85	80	82	85	86	81	86	87	85	84	86	84	80	75	80	80	82	79	82	82	85	87	84	77	76	81	82	81	81	82.6
BORREGO DESERT PARK	MAX	111	109	109	106	99	106	112	115	107	111	108	100	105	106	105	104	95	97	106	105	106	106	107	106	106	106	100	99	104	108	111	105.6
	MIN	73	78	78	79	80	82	69	79	77	80	80	88	84	83	82	81	69	75	75	77	75	75	72	63	64	77	73	77	79	79	79	79.0
BRAWLEY 2 SW	MAX	110	110	108	103	102	108	111	114	106	109	105	101	106	107	107	105	98	105	106	106	105	108	107	108	105	107	97	101	106	109	110	106.1
	MIN	71	78	78	80	75	79	82	81	80	80	81	84	82	81	80	79	76	78	78	78	76	79	80	79	74	82	75	79	79	76	78	78.6
CANTIL	MAX	105	105	105	101	104	107	111	108	109	112	111	109	108	106	105	105	106	105	104	104	102	104	106	106	105	103	102	100	104	104	102	105.4
	MIN	67	62	64	65	67	65	66	70	68	65	72	72	72	74	66	72	74	77	72	74	65	67	66	67	76	69	73	69	64	63	60	68.5
DAGGETT FAA AIRPORT	MAX	107	106	106	97	105	108	111	111	110	113	109	106	105	104	102	100	99	103	103	103	102	104	105	105	105	103	96	100	102	104	105	104.5
	MIN	71	73	74	78	76	75	76	78	77	77	79	80	79	79	78	80	77	78	79	75	75	73	75	76	81	76	76	73	76	74	76	76.5
DEATH VALLEY	MAX	116	117	117	113	113	119	121	120	122	123	122	122	120	116	117	117	115	112	111	111	113	115	116	118	118	114	117	110	114	114	115	116.2
	MIN	86	87	83	86	87	87	86	93	87	85	100	97	99	98	90	97	84	95	93	90	93	87	86	83	93	94	90	84	90	91	95	90.2
DEEP SPRINGS COLLEGE	MAX	92	93	94	91	90	95	98	97	97	99	99	97	95	97	92	89	87	89	90	88	90	90	93	93	92	90	89	88	88	90	91	92.4
	MIN	57	55	52	65	60	59	58	57	57	57		65	60	62	67	62	57	60	61	67	62	58	54	55	57	60	61	58	56	56	55	59.0
EAGLE MOUNTAIN	MAX	108	110	108	107	98	107	112	114	106	111	109	105	105	109	107	104	96	103	105	105	103	108	110	109	107	102	99	100	105	107	107	105.8
	MIN	84	83	85	84	86	86	88	88	88	91	87	86	87	88	85	83	82	82	84	84	85	86	88	88	86	85	78	78	82	84	84	85.0
EL CENTRO 2 SSW	MAX	110	109	109	104	109	114	115	108	109	106	104	107	107	107	105	105	106	109	108	106	108	107	108	107	108	102	102	108	110	110	112	107.7
	MIN	73	80	79	79	78	80	82	82	80	83	82	84	83	81	82	81	77	80	78	80	78	75	77	85	82	80	74	78	80	78	78	79.6
FAIRMONT	MAX	92	95	94	92	88	93	99	100	97	98	100	97	99	95	91	94	92	88	88	88	88	89	93	99	95	93	93	88	88	90	94	93.2
	MIN	67	67	64	66	67	63	65	72	74	75	74	75	73	72	71	73	69	69	67	66	65	65	70	69	72	71	69	67	66	66	67	68.9
GOLD ROCK RANCH	MAX	106	107	102	107	113	111	103	104	107	104	101	106	105	107	104	98	103	105	105	106	106	105	106	106	105	98	100	105	109	109	109	105.2
	MIN	82	84	84	81	85	89	82	82	83	84	80	79	80	84	83	75	79	83	80	82	81	82	80	81	85	79	76	80	82	83	83	81.7
HAIWEE	MAX	93	98	96	96	93	94	99	103	103	100	103	103	99	100	96	96	93	95	95	93	94	94	95	97	97	95	94	88	90	93	93	96.1
	MIN	64	59	62	69	70	66	67	64	64	65	67	72	74	73	72	72	73	71	65	65	63	63	65	64	64	71	69	66	64	64	69	67.0
HAYFIELD PUMPING PLANT	MAX	107	107	106	102	97	105	108	110	104	109	107	101	104	104	103	100	92	100	101	102	102	103	105	105	98	103	97	97	102	104	105	103.0
	MIN	73	81	82	81	75	79	81	81	80	82	83	84	85	81	83	82	74	79	79	79	76	75	79	80	75	77	70	70	77	78	80	78.7
IMPERIAL	MAX	110	110	103	102	108	111	114	113	112	108	103	102	107	106	104	101	105	108	109	106	106	106	107	105	106	98	100	105	108	109	110	106.5
	MIN	78	82	82	77	72	72	83	82	81	88	81	80	84	82	82	80	82	79	81	82	78	79	80	83	85	80	77	83	83	80	81	80.6
IMPERIAL FAA AP	MAX	111	112	106	105	110	113	117	109	111	109	103	107	109	109	107	102	106	109	108	106	108	109	109	108	108	99	103	107	111	111	113	108.2
	MIN	78	82	81	82	79	82	85	82	81	83	83	85	83	83	82	81	78	82	81	81	80	77	79	88	85	77	75	80	82	80	81	81.2
INDEPENDENCE	MAX																																
	MIN																																
INDIO U S DATE GARDEN	MAX	111	107	106	103	102	108	111	114	104	110	109	101	107	107	106	103	98	104	107	106	106	109	108	107	103	107	101	100	106	109	109	106.1
	MIN	66	73	78	72	82	85	87	80	78	77	80	83	80	79	79	80	75	77	82	78	81	83	79	77	77	79	74	77	84	84	84	79.0
INYOKERN	MAX	105	103	103	102	101	105	109	109	109	111	110	109	107	105	104	103	103	103	103	102	100	101	104	103	103	101	99	99	100	101	102	103.8
	MIN	60	58	65	75	66	67	67	65	60	67	73	75	72	71	70	76	70	70	64	65	62	64	65	65	68	71	76	72	71	68	69	68.3
IRON MOUNTAIN	MAX	108	111	110	107	93	108	111	115	108	111	110	107	107	108	108	105	99	103	102	104	102	105	107	108	107	108	104	102	106	108	109	106.5
	MIN	84	84	84	81	80	80	80	80	79	77	87	79	84	84	84	81	80	70	79	78	80	82	85	84	86	85	76	80	84	82	82	81.4
LAKE ARROWHEAD	MAX	94	87	85	81	81	90	92	88	89	90	88	83	83	82	84	80	79	84	78	80	80	83	87	85	84	84	78	79	82	84	85	84.2
	MIN	59	66	69	62	61	60	61	64	60	60	63	62	60	64	64	62	60	61	57	52	55	55	56	56	62	62	59	58	62	58	61	60.4

See Reference Notes Following Station Index

DAILY TEMPERATURES

Station		Day of Month 1	2	3	4	5	6	7	8	9	10	11	12	13	14	15	16	17	18	19	20	21	22	23	24	25	26	27	28	29	30	31	Average
[illegible]	MAX	[illegible]	100	[illegible]	98	99	103	106	[illegible]	[illegible]	107	105	102	103	101	[illegible]	100	98	95	[illegible]	97	97	99	102	102	100	100	95	96	98	99	100	100.3
	MIN	59	[illegible]	59	62	61	[illegible]	[illegible]	63	60	66	68	71	68	68	66	69	[illegible]	71	[illegible]	69	60	62	63	61	66	67	67	67	61	58	57	64.0
[illegible]	MAX														98	95	92	94	96	95	95	95	96	97	98	99	96	91	96	95	98	98	
	MIN														71	68	69	67	67	69	65	65	65	67	67	69	68	65	65	66	64	67	
[illegible]	MAX																																
	MIN																																
[illegible]	MAX	95	96		96	91	[illegible]	99	95	100	100		99	95	93	92	88	86	87	87	89	93	94	95	96	95	92	90	91	93	93	95	93.5
	MIN	[illegible]	[illegible]		[illegible]	67	75	87	87	75	82		65	73	73	72	69	63	68	67	65	67	74	74	75	75	72	70	69	72	73	72	72.1
[illegible]	MAX	96	102	100	100	97	98	102	105	107	105	107	107	102	100	100	100	101	99	96	95	96	96	98	101	101	99	99	94	94	96	98	99.7
	MIN	[illegible]	[illegible]	61	69	65	65	67	75	64	73	[illegible]	[illegible]	72	[illegible]	68	71	77	76	75	72	67	70	70	75	75	65	72	68	62	61	65	69.7
[illegible]	MAX	92	91	[illegible]	[illegible]	83	90	94	[illegible]	97	98	98	93	95	95	93	91	87	88	89	87	87	88	87	93	91	90	84	88	90	89	91	90.7
	MIN	67	[illegible]	71	[illegible]	[illegible]	67	74	[illegible]	73	72	77	70	73	69	70	69	67	70	65	63	67	69	70	67	72	65	64	65	64	66	65	68.3
[illegible]	MAX	79	79	74	73	71	75	78	79	78	83	78	74	70	69	69	66	65	68	68	72	69	71	72	68	69	67	63	62	71	71	73	71.7
	MIN	44	[illegible]	[illegible]	[illegible]	49	47	50	49	49	50	54	56	[illegible]	47	48	46	47	46	45	42	41	45	47	47	49	48	46	45	50	48	43	47.8
[illegible]	MAX	[illegible]	110	107	89	105	111	[illegible]	109	[illegible]	112	[illegible]	107	110	108	105	99	101	100	105	102	106	109	110	110	110	108	103	108	[illegible]	111	110	107.2
	MIN	85	88	88	74	79	84	86	87	89	89	77	81	85	86	77	72	83	79	81	77	82	83	86	85	85	87	85	83	86	84	84	83.1
[illegible]	MAX	[illegible]	100	100	99	99	103	105	102	104	104	104	102	100	99	100	95	93	91	94	93	95	98	102	100	98	100	95	95	97	98	97	98.7
	MIN	61	60	[illegible]	60	64	61	66	64	67	69	73	73	72	73	70	72	76	74	71	71	69	62	62	64	70	70	69	65	63	63	61	67.2
PALMDALE FAA AIRPORT	MAX	[illegible]	99	[illegible]	99	[illegible]	103	108	105	106	108	107	104	104	102	103	100	97	96	98	96	98	100	102	102	100	104	94	95	97	99	99	100.8
	MIN	59	58	61	58	61	57	63	65	64	68	74	71	74	69	68	71	74	73	69	67	64	61	61	62	69	63	64	63	60	61	60	64.9
PALM SPRINGS	MAX	108	108	[illegible]	[illegible]	[illegible]	112	[illegible]	113	113	110	108	107	105	108	105	100	103	108	108	108	108	110	109	107	107	103	102	106	111	[illegible]	112	107.9
	MIN	70	74	79	81	77	79	82	82	80	79	83	85	82	81	81	79	76	80	77	76	72	73	75	80	78	80	75	77	78	77	76	78.2
PARKER RESERVOIR	MAX	[illegible]	110	[illegible]	107	100	108	113	[illegible]	106	109	108	109	107	108	108	106	98	102	105	106	104	108	110	110	109	111	105	103	108	112	112	107.8
	MIN	86	89	84	80	78	84	92	86	87	89	89	80	87	85	79	80	79	83	84	78	81	83	87	89	87	86	80	82	87	87	86	84.3
RANDSBURG	MAX	101	98	98	97	99	103	104	103	104	107	106	106	100	101	100	99	99	98	98	97	98	97	99	102	98	98	95	96	96	97	96	99.7
	MIN	66	67	67	69	69	67	71	70	67	74	75	72	70	71	[illegible]	71	70	79	[illegible]	67	67	67	67	67	72	70	70	70	68	67	67	69.5
SQUIRREL INN	MAX	83	81	79	75	79	85	89	85	86	89	86	80	80	78	80	77	74	74	76	75	76	80	82	82	80	78	74	76	78	80	80	79.9
	MIN	68	68	66	64	65	68	68	68	67	69	64	68	66	66	65	65	63	63	61	62	62	63	61	66	67	66	60	63	64	65	64	65.0
THERMAL FAA AIRPORT	MAX	109	108	104	104	108	114	[illegible]	106	109	109	103	105	105	108	105	101	104	107	106	105	108	109	108	104	107	100	101	108	111	111	112	107.0
	MIN	74	76	81	82	77	82	84	83	80	80	83	86	84	81	83	80	76	82	81	78	81	82	79	79	81	80	77	80	84	80	81	80.5
TRONA	MAX	108	106	106	103	[illegible]	108	111	111	111	114	112	110	108	106	107	104	103	105	104	103	103	103	106	107	105	105	100	101	103	105	104	106.0
	MIN	70	75	73	75	74	75	74	72	71	72	80	82	85	78	76	81	76	76	75	71	73	72	72	71	78	77	82	75	74	72	71	75.2
TWENTYNINE PALMS	MAX	108	108	108	103	106	[illegible]	112	108	109	111	109	105	105	104	102	99	98	103	102	103	103	104	106	106	105	101	100	103	106	105	103	104.9
	MIN	64	66	69	67	74	76	76	80	72	76	80	72	75	73	72	73	76	66	[illegible]	73	70	71	72	77	72	73	66	61	73	64	71	71.7
VALYERMO RANGER STA	MAX	99	98	94	93	94	97		101	98	101	101	100	95	95	96	91	92	92	91	91	90	93	95	94		92	89	90	91	93	95	94.5
	MIN	54	58	56	57	57	54	63	63	59	62	65	69	63	64	65	67	67	63	63	60	56	57	59	62		62	64	58	57	58	55	60.6
VICTORVILLE PUMP PLANT	MAX	98	102	99	99	97	97	105	105	102	105	108	105	101	100	98	100	97	97	96	98	98	96	98	100	100	99	95	93	96	98	98	99.4
	MIN	58	60	62	68	60	63	64	65	63	65	68	74	67	67	68	69	70	65	64	62	62	60	62	63	72	63	67	63	67	62	61	64.6
WHITE MOUNTAIN 1	MAX	69	70	72	69	64	68	70	72	73	75	74	75	70	72	70	66	63	61	65	63	64	65	67	66	66	65	65	61	59	62	65	67.3
	MIN	34	34	36	45	40	38	38	37	36	38	44	44	45	42	44	40	41	42	40	39	38	36	42	37	45	46	46	47	40	43	41	40.6
WHITE MOUNTAIN 2	MAX	56				50	52	55	56	56	58	69	58	57	58	56	56	53	49	50	52	53	53	54	54	56	53	55	55	52	54	52	54.7
	MIN	32	32	[illegible]	38	34	37	39	20		40	31		40	42	42	47	39	39	36	36	36	35	37	37	26	27	34	30	35	37	15	35.0
WILDROSE RANGER STA	MAX	95	94	92	91		91	94	97	99	102	102	100	97	96	94	94	91	92	91	90	92	91	92	92	90	90	90	88	90	90	91	93.3
	MIN	60	63	69	74		74	67	69	63	75	71	71	73	69	69	72	68	69	64	62	63	67	67	66	72	69	69	64	66	65	70	68.0

EXTREMES

HIGHEST TEMPERATURE DEATH VALLEY	123	DATE	10
LOWEST TEMPERATURE WHITE MOUNTAIN 2	15	DATE	31
GREATEST TOTAL PRECIPITATION PALOMAR MT OBSERVATORY	4.74		
LEAST TOTAL PRECIPITATION 453 STATIONS	.00		
GREATEST 1 DAY PRECIPITATION PALOMAR MT OBSERVATORY	2.35	DATE	12

See Reference Notes Following Station Index

EVAPORATION AND WIND

CALIFORNIA AUGUST 1970

Station		Day Of Month 1	2	3	4	5	6	7	8	9	10	11	12	13	14	15	16	17	18	19	20	21	22	23	24	25	26	27	28	29	30	31	Total or Avg.
* * * NORTH COAST DRAINAGE 01																																	
BUTLER VALLEY RANCH	EVAP	.23	.21	.20	.20	.15	.24	.12	.23	.24	.24	.28	.27	.21	.24	.22	.20	.21	.22	.22	.20	.19	.19	.15	.12	.19	.15	.14	.10	.13	.20	.14	6.03
	WIND	28	21	19	17	17	18	15	21	19	16	20	21	23	26	26	27	20	21	25	26	28	26	20	13	16	17	16	10	15	20	17	624
	MAX	84	86	82	83	81	89	77	87	89	92	94	91	81	87	85	83	86	87	85	82	80	80	79	76	81	83	80	71	81	85	81	83.5
	MIN	57	56	56	56	55	55	58	55	54	56	57	57	58	57	56	56	57	54	52	54	54	54	56	57	52	50	53	57	56	57	57	55.5
DUTTONS LANDING	EVAP	.22	.24	.32	.25	.19	.27	.36	.30	.35	.34	.34	.30	.23	.25	.26	.18	.23	.28	.23	.21	.21	*	.38	.22	.28	.20	.21	.19	.18	.18	.21	7.61
	WIND	94	85	101	136	121	41	144	100	56	51	62	96	93	87	103	89	81	128	108	97	111	*	199	58	35	141	87	81	89	132	89	2895
	MAX	81	85	87	80	74	83	89	85	92	95	90	86	82	85	83	81	83	82	83	78	77	-	78	81	84	80	80	79	79	78	82	82.7
	MIN	55	56	57	55	52	52	57	57	60	60	57	56	56	54	56	54	54	53	53	53	53	-	53	54	55	54	55	55	54	55	52	54.9
FERNDALE 2 NW	EVAP	.13	.11	.11	.05	.15	.17	.19	.19	.19	.20	.16	.17	.06	.12	.06	.08	.12	.15	.02	.05	.03	.04	.04	.06	.14	.16	.02	.15	.14	.18	.13	3.57
	WIND	33	28	18	17	23	19	21	20	21	19	22	19	26	22	19	19	19	20	16	16	16	10	10	24	17	19	15	45	29	38	20	660
	MAX	69	79	79	68	84	86	85	85	82	85	84	77	75	75	66	76	78	78	66	63	63	65	70	78	79	80	65	79	78	81	84	76.2
	MIN	54	55	57	55	50	65	60	57	52	55	54	54	53	55	54	53	52	53	54	53	53	53	55	56	56	58	55	54	50	52	52	54.5
TRINITY DAM VISTA PT	EVAP	.35	.35	.32	.37	.37	.34	.32	.33	.30	.35	.35	.37	.36	.32	.34	.36	.34	.42	.36	.32	.32	.33	.40	.35	.42	.29	.29	.26	.30	.27	.32	10.49
	WIND	43	38	35	36	36	39	38	36	36	35	33	35	38	35	32	36	38	56	34	37	36	41	55	44	40	36	37	37	33	32	48	1185
TULELAKE	EVAP	.33	.30	.26	.33	.28	.35	.30	.29	.29	.29	.28	.28	.34	.30	.30	.30	.35	.32	.27	-	.32	.30	.36	.29	.24	.26	.27	.27	.26	.20	.30	9.128
WILLOW CREEK 1 NW	EVAP	.26	.29	.26	.29	.28	.27	.28	.22	.26	.27	.30	.28	.25	.28	.22	.26	.26	.28	.23	.22	.21	.25	.24	.20	.17	.10	.17	.18	.19	.25	.16	7.38
	WIND	15	13	13	14	14	19	31	16	14	10	17	13	13	14	10	15	22	19	23	15	15	18	16	18	16	16	12	14	12	13	18	488
	MAX	93	90	92	92	91	90	88	89	90	95	96	96	94	91	92	94	92	90	88	87	88	88	92	86	83	97	84	85	85	87	86	90.0
	MIN	58	58	57	60	56	57	57	55	56	64	52	61	59	58	58	63	62	61	58	56	59	59	59	58	55	55	54	51	57	58	56	57.6
* * * SACRAMENTO DRAINAGE 02																																	
BRANNAN ISLAND	EVAP	.40	.37	.49	.45	.43	.42	.46	.45	.44	.35	.50	.45	.43	.43	.44	.36	.41	.43	.41	.39	.33	.39	.32	.42	.41	.39	.38	.36	.32	.33	.36	12.52
	WIND	165	70	165	160	180	150	180	165	40	90	65	150	160	120	150	150	130	160	180	200	210	200	205	150	185	180	180	160	160	235	175	4870
CHICO EXPERIMENT STA (A)	EVAP	*	*	.95	.37	.27	.31	.29	-	-	-	-	.30	.30	.29	*	*	.95	.39	.33	.26	.26	*	*	.82	.34	.22	.26	.25	*	*	.96	9.328
	WIND	*	*	77	45	37	28	30	*	*	72	29	27	23	25	*	*	89	54	40	26	26	*	*	95	36	29	20	23	*	*	131	962
DAVIS 2 WSW	EVAP	.32	.37	.41	.48	.28	.35	.38	.39	.42	.37	.47	.42	.35	.35	.40	.38	.47	.48	.38	.40	.33	.34	.31	.32	.37	.43	.29	.29	.28	.39	.27	11.59
	WIND	62	46	53	122	117	66	66	58	56	25	70	62	54	48	68	63	84	135	102	79	78	113	60	60	73	113	54	57	58	147	85	2365
	MAX	89	92	94	91	85	91	94	92	94	98	96	95	92	95	95	92	94	90	89	89	88	88	86	89	90	86	86	88	87	86	87	90.5
	MIN	55	60	58	55	55	59	58	59	62	64	54	57	56	58	54	54	59	56	50	52	50	51	50	52	53	50	52	53	54	50	52	55.2
FOLSOM DAM	EVAP	.26	.30	.30	.41	.30	.30	.30	.39	.36	.40	.37	.43	.30	.30	.35	.32	.35	.37	.40	.30	.30	.30	.30	.26	.36	.30	.30	.26	.29	.30	.24	10.02
	WIND	2	1	2	4	10	4	2	7	9	4	2	3	2	1	0	1	2	5	4	4	2	2	3	2	2	5	5	1	0	10	5	106
LAKESHORE	EVAP	.30	.35	.38	.36	.30	.33	.33	.26	.36	.38	.39	.34	.34	.31	.39	.32	.31	.34	.34	.35	.30	.35	.29	.28	.29	.29	.32	.28	.31	.29	.28	10.06
	WIND	34	34	38	40	35	39	37	21	40	36	32	40	19	25	31	34	28	32	32	32	28	32	29	32	30	29	28	29	34	32	37	999
LAKE SPAULDING DAM	EVAP	.37	.38	.43	.39	.38	.45	.40	.40	.46	.48	.49	.49	.44	.46	.53	.46	.38	.35	.37	.39	.39	.37	.35	.35	.41	.37	.34	.33	.30	.31	.39	12.41
MARKLEY COVE	EVAP	.35	.39	.42	.44	.35	.38	.39	.42	.38	.42	.56	.41	.41	.35	.41	.30	.42	.39	.40	.37	.33	.34	.31	.32	.36	.32	.30	.30	.31	.33	.27	11.45
	WIND	68	58	53	67	67	72	66	75	44	52	63	58	60	65	65	64	61	70	70	69	71	64	67	67	66	74	64	65	57	76	59	1997
	MAX	90	92	94	92	89	93	93	92	94	95	94	94	92	93	93	94	90	90	89	88	89	89	88	89	89	88	87	88	88	86	86	90.6
	MIN	54	57	59	56	55	55	59	58	58	60	57	56	58	61	60	56	55	58	54	55	54	54	54	54	53	51	51	54	56	55	56	55.9
PLACERVILLE IFG	EVAP	*	*	1.06	*	.30	.27	.28	*	*	.99	.35	.35	.33	.36	*	*	.85	.25	.29	.28	.27	*	*	.80	.25	.23	.25	.26	*	*	.66	8.68
	WIND	*	*	153	15	15	24	37	*	*	130	32	28	25	35	*	*	58	15	18	19	26	*	*	67	14	19	18	15	*	*	55	818
SHASTA DAM	EVAP	.30	.35	.30	.42	.35	.33	.22	.36	.38	.42	.41	.35	.38	.43	.40	.37	.35	.34	.34	.42	.33	.27	.30	.35	.28	.35	.33	.28	.28	.33	.26	10.58
	WIND	52	62	63	63	60	57	57	56	74	67	66	52	60	67	62	59	56	51	58	53	61	49	59	60	54	53	56	57	52	50	63	1809
WHISKEYTOWN RES	EVAP	.32	.35	.44	.40	.30	.40	.41	.32	.39	.39	.38	.42	.42	.35	.41	.38	.41	.42	.41	.35	.34	.38	.35	.33	.33	.32	.30	.35	.37	.30	.28	11.32
	WIND	27	29	23	30	31	27	36	30	22	28	32	25	31	23	21	32	31	35	24	29	30	26	32	30	29	27	28	28	32	26	36	890
WILLOWS JSBR	EVAP	*	*	1.20	.31	.30	.35	.35	*	*	1.22	.45	.40	.32	.45	*	*	1.04	.33	.32	.30	.30	*	*	.95	.30	.32	.30	.30	*	*	.79	10.60
	WIND	*	*	98	39	37	28	34	*	*	92	24	27	27	29	*	*	76	29	28	29	26	*	*	83	30	32	21	18	*	*	103	910
	MAX	-	-	94	93	91	93	98	-	-	97	96	95	96	95	-	-	92	93	93	90	91	-	-	90	89	89	89	90	-	-	90	-
	MIN	-	-	61	62	60	66	64	-	-	65	67	65	67	68	-	-	64	65	60	60	61	-	-	59	60	57	61	62	-	-	57	-
* * * NORTHEAST INTERIOR BASINS 03																																	
BOCA	EVAP	.37	.34	.31	.34	.36	.36	.34	.35	.36	.39	.34	.39	.39	.37	.30	.35	.32	.31	.34	.31	.31	.30	.30	.34	.34	.35	.31	.28	.22	.21	.36	10.26
	WIND	36	30	23	32	42	35	38	49	26	24	31	32	33	33	24	28	34	43	37	42	34	25	34	37	40	41	42	35	27	26	48	1061
FLEMING FISH AND GAME	EVAP	.27	.28	.19	.34	.29	.29	.33	.26	.29	.29	.32	.32	.30	.30	.26	.33	.38	.28	.29	.28	.27	.32	.30	.33	.30	.27	.26	.27	.21	.26	.30	8.98
	WIND	7	25	8	15	27	10	29	13	11	7	15	15	10	12	8	16	27	23	20	16	11	12	10	26	12	18	17	12	30	12	44	518
* * * CENTRAL COAST DRAINAGE 04																																	
BURLINGAME	EVAP	.29	.32	.25	.35	.34	.29	.22	.26	.30	.45	.31	.26	.25	.26	.28	.35	.30	.25	.25	.52	.23	.22	.23	.15	.15	.39	.15	.15	.15	.15	.45	8.52
	WIND	99	83	19	180	81	122	163	74	60	30	105	98	76	84	107	52	76	80	98	110	82	88	105	93	121	123	80	90	38	48	183	2848
	MAX	81	79	80	82	83	81	80	83	88	91	86	81	80	80	80	80	81	82	77	77	79	79	75	71	75	76	75	76	75	75	78	79.5
	MIN	55	53	54	57	56	52	54	-	59	60	54	54	54	53	52	51	56	57	52	53	55	54	54	51	63	55	55	50	55	54	53	54.5
NACIMIENTO DAM	EVAP	.07	.32	.36	.32	.33	.32	.38	.31	.37	.41	.38	.39	.34	.33	.28	.33	.33	.32	.33	.33	.26	.30	.28	.31	.33	.32	.26	.26	.26	.25	.28	9.66
NEWARK (C)	EVAP	*	*	.83	.27	.24	.28	.39	*	*	1.12	.41	.30	.26	.36	*	*	.68	.28	.25	.26	.21	*	*	.76	.28	.25	.20	.22	*	*	.71	8.56
	WIND	*	*	308	126	125	108	145	*	*	275	113	104	109	81	*	*	323	112	105	144	117	*	*	351	95	148	114	116	*	*	324	3443
* * * SAN JOAQUIN DRAINAGE 05																																	
ANTIOCH PUMPING PL 3	EVAP	.33	.33	.36	.37	.36	.36	.41	.40	.35	.36	.45	.40	.32	.40	.37	.30	.33	.30	.33	.30	.26	.30	.25	.30	.30	.30	.30	.27	.30	.30	.28	10.29
CAMP PARDEE (B)	EVAP	.28	.28	.40	.37	.30	.28	.34	.35	.36	.42	.41	.38	.34	.33	.32	.31	.36	.33	.36	.33	.26	.25	.29	.27	.33	.28	.20	.25	.24	.24	.25	9.71
	WIND	18	15	16	18	17	17	19	21	13	27	19	20	14	18	16	15	16	21	18	16	16	15	17	14	17	19	11	7	5	5	7	487
FRIANT GOVERNMENT CAMP (E)	EVAP	.46	.41	.38	.42	.42	.46	.42	.44	.39	.40	.45	.46	.43	.48	.42	.43	.44	.46	.41	.42	.44	.39	.42	.43	.31	.43	.35	.35	.35	.36	.35	12.78
	WIND	50	49	44	42	59	59	55	52	40	40	38	47	46	54	41	44	48	58	57	54	55	49	52	52	46	46	49	45	43	44	43	1501
	MAX	88	90	92	95	93	89	91	94	95	93	96	96	97	92	94	95	94	95	95	94	90	90	90	91	91	90	88	90	91	90	88	92.2
	MIN	61	61	62	66	63	63	63	65	64	62	69	68	68	66	66	66	69	69	69	65	66	65	64	62	63	64	62	66	66	63	63	64.8
HETCH HETCHY	EVAP	.28	.28	.27	.27	.30	.32	.30	.28	.31	.29	.30	.35	.31	.31	.30	.34	.28	.28	.30	.29	.30	.25	.29	.30	.28	.28	.28	.28	.28	.26	.25	9.01
KETTLEMAN CITY	EVAP	.45	.40	.41	.46	.39	.50	.41	.43	.45	.49	.50	.51	.42	.45	.47	.48	.48	.41	.49	.50	.41	.43	.39	.40	.43	.39	.45	.39	.42	.35	.33	13.49
	WIND	33	22	23	27	37	28	34	35	26	24	32	35	33	27	33	33	35	43	36	47	35	39	45	33	33	38	44	29	33	44	33	1049
KNIGHTS FERRY 2 SE	EVAP	.34	.35	.37	.39	.36	.33	.38	.40	.36	-	.42	.41	.45	.35	.36	.35	.38	.41	.38	.39	.41	.26	.34	.35	.37	.36	.32	.31	.29	.34	.25	11.148
	WIND	37	33	29	24	44	33	35	29	24	16	19	30	30	26	18	18	19	51	16	43	34	22	25	29	28	31	34	31	31	41	34	914
LITTLE PANOCHE DET DAM	EVAP	.54	.53	.60	.60	.60	.57	.56	.59	.57	.58	.62	.60	.57	.67	.55	.50	.62	.58	.59	.60	.54	.48	.48	.47	.55	.50	.45	.44	.52	.48	.34	16.89
	WIND	108	92	79	91	115	125	134	113	83	79	73	65	81	127	79	69	64	88	82	82	91	62	77	71	91	77	83	69	70	75	63	2658
	MAX	87	87	90	91	88	87	88	89	89	92	92	93	91	90	92	91	91	92	92	90	87	88	87	87	85	86	85	86	86	88	88	88.9
	MIN	52	57	59	58	55	57	58	56	59	61	64	63	60	60	57	61	65	64	63	58	57	57	56	56	57	57	58	59	59	59	56	58.6

See Reference Notes Following Station Index

EVAPORATION AND WIND

CALIFORNIA
AUGUST 1970

Day Of Month

Station		1	2	3	4	5	6	7	8	9	10	11	12	13	14	15	16	17	18	19	20	21	22	23	24	25	26	27	28	29	30	31	Total or Avg.
* * *																																	
[illegible]																																	
[illegible]																																	
[illegible]	EVAP	.28	.28	.37	.12	.29	.32	.37	.27	.41	.48	.27	.35	.31	.33	.26	.31	.33	.33	.47	.29	.27	.28	.21	.34	.26	.29	.27	.25	.26	.15	.33	9.31
	WIND	45	32	35	39	38	43	58	40	23	33	36	42	39	32	9	69	42	66	41	45	25	45	50	37	33	47	36	22	35	47	36	1220
	MAX	91	94	86	84	85	88	86	91	95	96	90	92	92	93	88	84	85	94	85	85	85	85	87	88	85	84	87	86	85	82	83	87.6
	MIN	52	56	56	55	53	60	59	70	62	63	60	58	56	58	54	54	61	60	57	55	53	54	53	53	53	51	50	50	53	54	57	56.1
[illegible] RANCH TEST PLOT	EVAP	.56	.47	.62	.65	.67	.60	.56	.62	.55	.57	.64	.60	.63	.63	.55	.44	.53	.59	.62	.59	.52	.48	.44	.42	.47	.55	.37	.38	.49	.56	.25	16.56
	WIND	82	18	43	81	121	225	179	172	128	121	135	125	120	178	152	127	113	198	155	136	157	133	122	100	147	169	123	112	131	212	84	4699
	MAX	87	90	91	92	86	88	91	92	91	94	93	93	93	92	92	91	93	93	90	89	87	86	88	88	87	88	87	88	88	87	86	89.8
	MIN	57	60	63	59	58	61	60	55	59	64	65	64	63	62	60	61	63	64	63	60	57	57	58	58	59	57	59	60	60	55	57	59.9
MONTEREY	EVAP	.36	.33	.38	.36	.34	.33	.40	.43	.32	.39	.42	.40	.41	.34	.38	.29	.34	.33	.36	.35	.33	.34	.28	.30	.34	.36	.30	.30	.30	.33	.28	10.72
	WIND	54	36	35	41	69	47	50	43	32	21	43	34	34	41	33	32	32	35	36	48	38	27	32	32	43	51	39	39	32	60	36	1227
	MAX	87	91	93	93	85	89	92	93	93	97	96	93	93	93	93	92	91	93	92	90	88	89	89	88	88	88	85	87	87	87	87	90.4
	MIN	56	57	61	59	55	56	60	59	60	66	63	63	62	60	60	60	64	64	62	57	57	57	57	56	56	55	55	56	57	56	56	58.8
[illegible] SPRINGS PWR HOUSE (H)	EVAP	.37	.38	.32	.34	.25	.32	.36	.36	.34	.44	.42	.35	.37	.41	.36	.37	.34	.29	.34	.35	.34	.36	.37	.30	.22	.25	.27	.27	.32	.28	.26	10.32
SAN LUIS DAM (B)	EVAP	.54	.49	.62	.70	.66	.57	.60	.70	.45	.58	.71	.66	.65	.70	.62	.68	.60	.68	.70	.67	.61	.62	.48	.43	.55	.62	.49	.48	.51	.55	.33	18.25
	WIND	230	124	105	306	383	240	179	175	32	65	104	142	170	193	207	157	97	206	261	265	244	208	138	81	153	275	184	181	217	258	63	5643
	MAX	84	92	95	89	79	86	96	90	95	97	98	96	92	95	89	92	95	93	88	85	85	86	88	86	91	86	88	90	89	82	89	89.9
	MIN	56	59	62	56	56	57	57	62	61	65	64	64	63	62	60	61	62	64	61	59	58	57	59	59	59	56	55	58	58	56	57	59.5
TRACY PUMPING PLANT	EVAP	.30	.58	.64	.54	.45	.54	.69	.41	.45	.45	.72	.58	.43	.55	.44	.38	.44	.45	.56	.51	.41	.44	.14	.52	.53	.45	.37	.38	.49	.33	.42	14.59
	WIND	153	124	173	304	252	196	240	109	60	59	123	128	-	-	-	-	-	-	-	-	-	-	-	-	-	277	176	188	199	247	143	-
* * *																																	
SOUTH COAST DRAINAGE 06																																	
BEAUMONT PUMPING PLANT	EVAP	.42	.44	.42	.40	.44	.45	.44	.50	.42	.44	.40	.38	.40	.44	.40	.41	.30	.32	.31	.40	.38	.38	.40	.40	.20	.40	.02	.29	.30	.38	.40	11.68
	WIND	*	60	29	22	23	25	26	29	29	24	20	23	26	25	21	20	26	28	29	20	35	21	22	12	20	13	21	17	21	0	23	717
	MAX	95	93	93	95	95	95	95	97	95	94	95	94	94	96	97	93	90	91	90	92	92	90	89	92	88	93	90	90	92	93	92	92.9
	MIN	-	53	53	53	53	53	53	54	53	62	55	64	63	66	67	66	65	59	62	61	61	60	58	58	62	62	64	64	62	63	62	59.7
CACHUMA DAM	EVAP	.26	.25	.33	.25	.23	.30	.29	.31	.34	.37	.36	.32	.33	.29	.31	.30	.30	.31	.30	.29	.26	.25	.26	.25	.30	.22	.21	.25	.23	.22	.23	8.72
	WIND	33	35	39	38	34	34	32	36	35	31	38	35	35	38	39	33	28	36	39	41	34	35	41	38	36	36	33	38	36	36	32	1104
	MAX	87	88	89	88	85	88	92	92	92	93	91	91	91	90	89	88	91	91	90	88	87	86	86	85	88	86	84	86	85	86	85	88.3
	MIN	58	55	57	58	57	58	59	57	60	63	60	62	61	58	58	61	64	61	59	59	58	58	57	56	57	57	56	57	56	56	55	58.3
CHULA VISTA	EVAP	*	*	.78	.22	.25	.23	.25	*	*	.82	.27	.24	.26	.27	*	*	.82	.27	.27	.27	.26	*	*	.76	.23	.24	.22	.25	*	*	.71	7.89
	WIND	*	*	261	67	80	85	94	*	*	217	76	64	70	78	*	*	210	93	118	106	118	*	*	318	104	91	89	87	*	*	292	2718
	MAX	-	-	87	86	84	84	86	-	-	91	90	86	89	90	-	-	90	90	87	87	86	-	-	85	85	88	87	88	-	-	85	-
	MIN	-	-	62	63	63	63	64	-	-	65	68	67	68	68	-	-	67	68	68	67	66	-	-	65	67	67	65	66	-	-	65	-
RIVERSIDE EXP STA	EVAP	.50	.48	.45	.42	.28	.35	.47	.60	.57	.49	.47	.40	.40	.44	.43	.40	.35	.39	.37	.34	.32	.37	.34	.36	.32	.45	.32	.35	.35	.33	.16	12.27
	WIND	57	55	56	62	54	53	50	64	58	52	55	57	57	58	60	53	48	55	56	64	48	54	52	46	28	55	45	50	47	50	47	1646
	MAX	87	86	87	91	85	89	89	88	88	88	88	89	88	87	88	88	88	87	85	85	85	84	86	84	85	85	86	86	84	84	85	86.3
	MIN	59	60	61	59	59	61	63	62	61	63	63	66	65	63	63	63	64	64	61	60	59	58	59	61	65	61	63	62	60	59	57	61.4
TWITCHELL DAM	EVAP	.36	.34	.29	.29	.30	.35	.34	.31	.30	.29	.28	.22	.18	.20	.21	.22	.23	.22	.21	.23	.25	*	*	.77	.23	.21	.25	.26	.25	.26	.28	8.13
	WIND	50	48	49	53	48	59	44	45	39	70	58	63	48	41	48	45	58	43	55	60	45	*	*	151	49	46	43	48	56	43	51	1556
	MAX	85	82	74	75	76	89	90	89	87	85	80	76	93	90	89	87	85	84	81	82	83	-	-	84	82	80	81	82	82	81	81	83.3
	MIN	51	51	50	50	51	54	53	52	53	51	53	52	53	52	51	52	55	55	53	56	53	-	-	51	52	52	52	53	51	51	51	52.2
* * *																																	
SOUTHEAST DESERT BASINS 07																																	
DEATH VALLEY	EVAP	.75	.88	.59	.84	.64	.63	.75	.90	.71	.60	.90	.76	.66	.90	.75	.90	.35	.68	.60	.70	.75	.60	.58	.64	.65	.80	.59	.45	.61	.74	.79	21.69
	WIND	64	78	48	130	108	28	31	61	43	26	53	91	65	110	96	104	53	59	61	76	63	57	43	43	73	88	93	37	56	71	88	2097
	MAX	100	100	102	99	104	105	104	103	103	106	106	106	104	102	104	104	102	103	102	101	102	102	103	113	102	100	96	102	102	102	101	102.7
	MIN	69	71	71	76	77	76	76	72	72	73	79	80	79	77	78	78	78	78	76	76	72	74	75	74	77	77	78	79	68	75	74	75.3
INDIO U S DATE GARDEN	EVAP	.50	.43	.30	.45	.39	.49	.51	.30	.37	.48	.35	.34	.30	.40	.45	.31	.22	.33	.39	.48	.43	.48	.50	.43	.10	.31	.10	.34	.45	.48	.45	11.86
	WIND	20	9	13	20	32	36	27	17	16	25	18	18	19	22	17	14	12	21	33	29	38	44	38	20	10	8	9	31	37	41	29	723
	MAX	105	105	106	105	103	107	107	107	109	111	109	106	104	106	107	104	96	105	106	105	105	104	103	105	93	104	100	105	105	105	104	104.7
	MIN	69	70	73	80	74	74	74	77	81	75	77	82	79	77	78	80	76	77	74	72	71	69	70	75	75	76	78	74	75	72	70	75.0
MOJAVE	EVAP	.68	.60	.50	.60	.45	.47	.53	.57	.60	.57	.70	.60	.51	.59	.52	.60	.54	.53	.58	.60	.55	.51	.54	.55	.53	.53	.42	.45	.39	.47	.44	16.72
	WIND	118	107	64	73	76	89	60	100	92	75	102	71	72	100	*	*	207	129	143	125	116	91	97	87	82	70	45	55	52	53	57	2608
	MAX	91	93	90	95	92	96	97	99	95	96	98	98	98	97	95	97	96	94	92	90	92	95	94	96	93	93	95	94	93	94	91	94.5
	MIN	58	58	56	58	59	60	62	63	57	58	60	62	65	63	60	61	65	65	64	63	60	61	60	60	61	63	63	65	61	61	59	61.0

(A) PAN PAINTED INSIDE AND OUTSIDE WITH ALUMINUM PAINT.
(B) PAN IS OF COPPER, AND PAINTED INSIDE AND OUTSIDE WITH ALUMINUM PAINT.
(C) PAN PAINTED OUTSIDE WITH GRAY ENAMEL.
(D) PAN IS OF STEEL PLATE, PAINTED, WITH ALUMINUM INSIDE AND OUTSIDE.
(E) PAN SCREEN COVERED.
(F) PAN IS A BURIED 24-INCH YOUND PAN.

See reference notes following Station Index.

DAILY SOIL TEMPERATURES

CALIFORNIA
AUGUST 1970

Station	Depth (IN)	Time	1	2	3	4	5	6	7	8	9	10	11	12	13	14	15	16	17	18	19	20	21	22	23	24	25	26	27	28	29	30	31	Average
			Day of month																															
BRAWLEY 2 SW																																		
	4	9AM	83	85	85	85	84	85	87	87	87	87	86	87	87	86	86	86	85	85	86	86	86	86	87	87	87	86	85	85	86	85	86	85.
		MAX	90	92	94	92	91	92	92	92	94	94	91	91	92	92	90	89	93	93	93	92	92	92	92	91	93	89	91	92	92	94	93	91.9
		MIN	80	82	84	83	81	82	85	84	85	85	84	85	84	83	83	82	81	82	83	82	82	82	82	88	83	83	80	82	83	80	82	82.8
	8	9AM	84	86	86	86	86	87	88	88	88	88	87	87	88	87	87	86	86	86	86	86	86	88	87	87	87	87	85	85	86	86	86	86.6
		MAX	88	89	89	90	90	91	90	90	91	91	90	90	89	90	89	83	89	89	89	89	90	90	90	90	90	89	89	89	89	92	91	89.7
		MIN	84	85	85	86	86	86	87	87	87	88	87	87	87	87	87	86	86	85	85	85	86	86	86	82	82	86	85	86	85	83	83	85.6
	12	9AM	85	86	86	86	87	87	88	87	87	88	87	87	88	87	87	87	86	87	86	86	87	86	86	87	87	87	86	86	86	86	86	86.6
	20	9AM	84	84	84	85	85	85	86	86	86	86	86	86	86	86	86	86	85	86	85	85	85	85	85	85	86	85	85	85	85	85	86	85.3
	39	9AM	83	82	82	85	83	83	83	83	83	83	83	83	83	83	83	83	83	83	83	83	83	83	83	83	83	83	83	83	83	83	85	83.1
	79	9AM	79	79	79	79	79	79	79	79	79	79	79	80	80	80	80	80	80	80	80	80	80	80	80	80	80	80	80	80	80	80	81	79.7
DAVIS 2 WSW																																		
	4	MAX	96	98	100	98	94	96	98	98	98	102	102	101	98	98	99	97	97	98	96	95	93	94	92	93	94	92	91	92	92	92	92	96.0
		MIN	76	80	80	78	76	78	80	80	80	82	81	80	78	80	78	78	82	70	77	76	75	76	74	74	75	72	72	74	76	74	74	77.0
FRESNO WB AIRPORT																																		
	2	MAX	120	121	122	122	119	120	123	125	125	128	127	126	124	126	124	124	125	125	124	122	120	120	119	119	119	117	117	118	121	116	118	121.8
		MIN	74	78	80	81	78	78	80	79	80	82	84	84	82	81	82	82	84	85	83	81	80	80	77	76	79	76	80	79	79	77	75	79.9
	4	MAX	109	109	110	110	109	109	111	112	112	115	115	113	112	113	112	112	113	113	113	111	109	109	108	109	108	106	107	108	109	106	107	110.3
		MIN	81	85	86	86	83	83	86	85	86	87	90	90	88	86	87	88	90	90	89	87	86	85	83	82	84	82	84	84	84	82	82	85.5
	8	MAX	99	99	100	100	99	97	100	100	100	102	102	102	101	101	101	101	102	102	101	100	100	99	98	98	98	97	97	97	99	97	96	99.5
		MIN	87	90	90	91	90	90	91	91	89	91	93	93	93	91	91	92	93	93	93	91	91	91	90	89	90	88	88	88	89	88	87	90.4
	20	8AM	90	90	90	90	90	90	89	90	90	90	90	90	90	90	90	90	90	90	90	90	90	90	90	90	89	89	89	89	89	89	88	89.7
	40	8AM	81	81	81	81	81	81	81	81	81	81	81	81	81	81	81	81	81	81	81	81	81	81	81	81	81	81	81	81	81	81	81	81.0
RIVERSIDE EXP STA																																		
SUB-STA 1																																		
	12	MAX	86	87	87	87	85	85	87	87	88	88	88	88	88	88	88	88	88	88	88	87	86	86	86	86	87	87	85	85	85	85	85	86.7
		MIN	84	84	85	84	83	83	84	85	85	86	86	86	86	86	86	86	86	86	85	85	84	84	84	84	85	85	83	83	83	83	83	84.6
SUB-STA 2																																		
	18	MAX	-	-	-	-	-	-	-	-	-	-	-	-	-	-	-	-	-	-	-	-	-	-	-	-	-	-	-	-	-	-	-	
		MIN	-	-	-	-	-	-	-	-	-	-	-	-	-	-	-	-	-	-	-	-	-	-	-	-	-	-	-	-	-	-	-	

BRAWLEY 2 SW : HOLTVILLE SILTY CLAY, LEVEL, GRASS-COVERED SURFACE EXPOSED TO FULL SUN. GRASS MOWED AND IRRIGATED TO MAINTAIN GROWTH. MAXIMUM AND MINIMUM READINGS FROM THERMOGRAPH FOR 24 HOURS ENDING AT 9 A. M. READINGS AT 9 A. M. ARE FROM MERCURY-IN-GLASS THERMOMETERS.

DAVIS 2 WSW : SANDY LOAM -- UNDER BARE GROUND SURFACE. MAX AND MIN DATA FROM SOIL THERMOGRAPH FOR 24 HOURS ENDING AT 8 A. M.

FRESNO WB AP : ATWATER SANDY LOAM, LEVEL, BARE GROUND, DRAINAGE TO SOUTH, LATE AFTERNOON SHADE IN SUMMER ONLY. PALMER THERMOMETERS FOR 20- AND 40-INCH DEPTH. LAMBRECHT DISTANCE SOIL THERMOGRAPH FOR 2-, 4-, AND 8-INCH DEPTH. MAX AND MIN READINGS FOR 24 HOURS ENDING AT MIDNIGHT.

RIVERSIDE EXP STATION : STATION 1: RAMONA SANDY LOAM-LEVEL, BARE GROUND, WELL DRAINED, UNDER FULL SUN. MAX AND MIN FROM THERMOGRAPH FOR 24 HOURS ENDING AT MIDNIGHT.
STATION 2: RAMONA SANDY LOAM-LEVEL, WELL DRAINED, UNDER SHADE OF A VALENCIA ORANGE TREE AND UNDER REGULARLY IRRIGATED SOIL. MAX AND MIN FROM THERMOGRAPH FOR 24 HOURS ENDING AT MIDNIGHT.
STATION 2 LOCATED 1/4 MILE NE OF STATION 1.

See Reference Notes Following Station Index

SUPPLEMENTAL DATA

CALIFORNIA
AUGUST 1970

	Wind (Speed — m.p.h.)						Relative humidity averages-percent				Number of days with precipitation								
							Standard of Time PACIFIC												
	Resultant Direction	Resultant Speed	Average	Fastest mile	Direction of fastest mile	Date of fastest mile	04	10	16	22	Trace	.01-.09	.10-.49	.50-.99	1.00-1.99	2.00 and over	Total	Percent of Possible sunshine	Average sky cover sunrise to sunset
BAKERSFIELD WB AIRPORT	32	4.0	7.3	17++	32	05+	48	31	19	32	0	0	0	0	0	0	0	-	.7
BISHOP WB AIRPORT	-	-	-	-	-	-	-	20	13	-	1	1	0	0	0	0	2	-	2.4
BLUE CANYON WB AIRPORT	-	-	-	16++	21	30+	-	28	-	-	0	0	0	0	0	0	0	-	.5
EUREKA WB CITY	-	-	-	23	SW	30	-	-	-	-	4	0	0	0	0	0	4	44	6.7
FRESNO WB AIRPORT	29	5.1	6.6	16	W	07+	67	39	27	44	0	0	0	0	0	0	0	100	.4
LONG BEACH WB AIRPORT	24	2.4	6.1	15++	27	24	83	61	52	79	1	0	0	0	0	0	1	-	1.9
LOS ANGELES WB AIRPORT	26	6.7	8.6	23 %	W	25	85	69	71	81	0	0	0	0	0	0	0	-	3.4
LOS ANGELES CIVIC CENTER	-	-	-	16	SW	17	-	-	-	-	0	0	0	0	0	0	0	93	.8
MOUNT SHASTA WB CITY	-	-	-	-	-	-	61	31	20	41	0	0	0	0	0	0	0	-	-
OAKLAND WB AIRPORT	30	7.3	8.3	21++	32	19	86	78	66	83	3	0	0	0	0	0	3	-	3.6
RED BLUFF WB AIRPORT	17	2.7	7.1	20	N	08	45	26	14	34	0	0	0	0	0	0	0	100	.1
SACRAMENTO WB AIRPORT	20	6.4	7.9	19	W	29+	76	47	24	62	0	0	0	0	0	0	0	100	.2
SANDBERG WB	-	-	-	26++	18	08	37	24	25	37	0	0	0	0	0	0	0	-	1.2
SAN DIEGO WB AIRPORT	28	5.5	7.7	17	NW	31	80	69	67	78	0	0	0	0	0	0	0	78	3.6
SAN FRANCISCO WB AIRPORT	29	12.3	13.5	32++	28	06	85	67	61	82	7	0	0	0	0	0	7	-	2.7
SAN FRANCISCO FEDERAL BLDG	-	-	-	26	W	11	-	-	-	-	3	0	0	0	0	0	3	59	-
SANTA MARIA WB AIRPORT	-	-	-	-	-	-	-	65	64	-	2	0	0	0	0	0	2	-	2.3
STOCKTON WB AIRPORT	31	7.3	8.5	21++	34	24+	65	41	23	48	0	0	0	0	0	0	0	-	.3

% PEAK GUST

See Reference Notes Following Station Index

STATION INDEX

CALIFORNIA
AUGUST 197[illegible]

STATION	INDEX NO.	DIVISION	COUNTY	DRAINAGE	LATITUDE	LONGITUDE	ELEVATION	TEMP	PRECIP	EVAP	SPECIAL	OBSERVER
ACTON-HUBBARD RDFC261D	0014	06	LOS ANGELES	29	34 30	118 15	3200		5P		C	MRS SADIE TAYLOR
ADELANTO	0024	07	SAN BERDINO	15	34 35	117 25	2845		SS			FRANK EBERT
ADIN RANGER STATION	0029	02	MODOC	21	41 12	120 57	4195	5P	5P			U S FOREST SERVICE
ALAMO 1 N	0064	04	CONTRA COSTA	4	37 52	122 02	410		7A			FRANK [illegible]
ALDERPOINT	0088	01	HUMBOLDT	7	40 10	123 37	460	8A	8A			MRS BARBARA WILLBURN
ALDER SPRINGS	0093	02	GLENN	23	39 40	122 42	4440					S U S ARMY ENGINEERS
ALISO CYN OAT MT FC 445	0115	06	LOS ANGELES	13	34 19	118 33	2367		5P		C	GETTY OIL CO.
ALPINE	0136	06	SAN DIEGO	33	32 50	116 46	1735	5P	5P			ALPINE FIRE DEPT
ALTADENA	0144	06	LOS ANGELES	13	34 11	118 08	1127		5P			RUBIO CANYON LAND ASN
ALTURAS RANGER STATION	0161	02	MODOC	21	41 29	120 32	4365	8A	8A		C H	U S FOREST SERVICE
AMBOY	0176	01	SAN BERDINO	6	34 34	115 45	635				C	STATE DIV OF HWYS
ANGIOLA	0204	05	TULARE	9	35 59	119 29	205		8A			ANGIOLA ELEV & WHSE
ANGWIN PAC UNION COL	0212	02	NAPA	17	38 34	122 26	1815	8A	8A		C	PACIFIC UNION CO
ANTIOCH FIBREBOARD ML	0227	05	CONTRA COSTA	27	38 01	121 46	28	10A	10A			FIBREBOARD CORPORATION
ANTIOCH PUMPING PL 3	0232	05	CONTRA COSTA	27	37 59	121 44	60	8A	8A	8A		U S BUR RECLAMATION
ANZA	0235	06	RIVERSIDE	33	33 33	116 40	3925		8A			CALIF DIV OF FORESTRY
APACHE CAMP	0239	06	VENTURA	30	34 52	119 20	4965				C	KERN CO ROAD CAMP
APPLE VALLEY	0244	07	SAN BERDINO	15	34 30	117 13	2935		4P			APPLE VALLEY RANCHOS
ARROYO GRANDE	0310	04	SN LUIS OBPO	4	35 07	120 34	105		8A			COUNTY ROAD DEPT
ARROYO SECO	0312	04	MONTEREY	24	36 14	121 29	800				C	MRS. CHRISTY GIACOMAZZI
ARROYO SECO LRS FC 508D	0327	06	LOS ANGELES	13	34 13	118 10	1220		5P			U S FOREST SERVICE
ASH MOUNTAIN	0343	05	TULARE	9	36 29	118 50	1708	8A	8A		H	U S NAT PARK SERVICE
ATLAS ROAD DUTRA	0368	02	NAPA	17	38 16	122 15	1640				C	MRS. GLADYS A. DUTRA
ATWELL	0374	05	TULARE	9	36 28	118 40	6480					S CORPS OF ENGINEERS
AUBERRY 1 NW	0379	05	FRESNO	27	37 05	119 30	2140	5P	5P			STANLEY TOPHAM
AUBURN	0383	02	PLACER	1	38 54	121 04	1292	7A	7A			RAYMOND O. MILES
AVALON PLEASURE PIER	0395	06	LOS ANGELES	33	33 21	118 19	25	8A	8A			[illegible]
AVILA BEACH	0413	04	SN LUIS OBISP	4	35 10	120 44	32	4P				MRS MARSHALL C ELLIS
AZUSA CITY PARK FC143B	04[illegible]	06	LOS ANGELES	26	34 08	117 54	610		8A			AZUSA CITY PARK
BADGER R	0412	05	TULARE	9	36 38	119 01	3030				C	MRS LUCILLE E WEDDLE
BADGER PASS R	0415	05	MARIPOSA	14	37 40	119 40	7300					S U S NAT PARK SERVICE
BAKER	0436	07	SAN BERDINO	6	35 16	116 04	940				C	L E METHENY
BAKER 9 NNW	0437	07	SAN BERDINO	6	35 23	116 07	1045	8A	8A			L A WTR & PWR DEPT
BAKERSFIELD WB AIRPORTR	0442	05	KERN	10	35 25	119 03	475	MID	MID		C H	U S WEATHER BUREAU
BALCH POWER HOUSE	0449	05	FRESNO	11	36 55	119 05	1720	4P	4P		C	P G & E COMPANY
BALL MOUNTAIN LOOKOUT	0468	02	TEHAMA	13	39 56	122 47	6500					S U S WEATHER BUREAU
BARRETT DAM	0514	06	SAN DIEGO	33	32 41	116 40	1623	7A	7A			SAN DIEGO WATER DEPT
BARSTOW	0519	07	SAN BERDINO	15	34 54	117 02	2162	4P	4P			BARSTOW FIRE DISTRICT
BARTON FLAT	0534	05	FRESNO	11	36 49	118 53	3760					S CORPS OF ENGINEERS
BATES RIDGE	0543	06	SNTA BARBARA	30	34 55	119 55	5165					S U S WEATHER BUREAU
BEARTRAP MEADOW	0596	05	TULARE	9	36 41	118 52	6800					S CORPS OF ENGINEERS
BEAUMONT	0606	06	RIVERSIDE	28	33 56	116 58	2613		8A		C	BEAUMONT IRRIG DIST
BEAUMONT PUMPING PLANT	0607	06	RIVERSIDE	28	33 59	116 58	3045	7A	7A	7A		BEAUMONT IRRIG DIST
BEAUMONT 1 E	0609	07	RIVERSIDE	5	33 56	116 58	2605	4P	4P			U S WB OBSERVER
BEEHIVE MEADOW	0617	05	TUOLUMNE	37	38 0[illegible]	119 47	6500					S HETCH HETCHY WTR SUP
BEL AIR FC 10 B	0619	06	LOS ANGELES	33	34 05	118 27	585		5P		C	A. S. PORTER
BEN LOMOND NO 3	0677	04	SANTA CRUZ	4	37 05	122 04	720	5P	5P			WESLEY C. THOMPSON
BENTON INSPECTION STA	0684	07	MONO	19	37 51	118 29	5461		MID			BUR.OF PLT.QUARANTINE
BERKELEY	0693	04	ALAMEDA	4	37 52	122 15	345	8P	MID		C	UNIVERSITY OF CALIF
BERRYESSA LAKE	0705	02	NAPA	23	38 33	122 14	460	8A	8A	8A		HARVEY O FRYER
BESWICK 7 S	0715	01	SISKIYOU	12	41 52	122 14	6140					S U S WEATHER BUREAU
BIEBER	0731	02	LASSEN	21	41 07	121 08	4125				C	CALIF DIV OF FORESTRY
BIG BAR RANGER STATION	0738	01	TRINITY	35	40 45	123 15	1260	8A	8A		H	U S FOREST SERVICE
BIG BEAR LAKE	0741	06	SAN BERDINO	28	34 15	116 55	6745	5P	5P			BIG BEAR LK FIRE DIST
BIG BEAR LAKE DAM	0742	06	SAN BERDINO	28	34 14	116 59	6815		7A		C H	BEAR VALLEY MUT WTR CO
BIG BEND RANGER STA	0747	02	PLACER	39	39 18	120 31	5739		9A			U S FOREST SERVICE
BIG DALTON DAM FC223BF	0758	06	LOS ANGELES	26	34 10	117 49	1575		5P			GERALD M THRASHER
BIG PINE CREEK	0767	07	INYO	19	37 08	118 29	10060					S DEPT WATER RESOURCES
BIG PINES PARK FC 83B	0779	07	LOS ANGELES	6	34 23	117 41	6862		5P		C	U S FOREST SERVICE
BIG SUR STATE PARK	0790	04	MONTEREY	4	36 15	121 47	235		8A			STATE PARK SERVICE
BIG TUJUNGA DAM FC46DE	0798	06	LOS ANGELES	13	34 18	118 11	2317		5P			LOS ANGELES CO FCD
BIRMINGHAM GEN HOSP	0818	06	LOS ANGELES	13	34 11	118 30	722				C	CORPS OF ENGINEERS
BISHOP CREEK INTAKE 2 R	0819	07	INYO	19	37 15	118 35	8154		MID			SO. CALIF. EDISON CO
BISHOP WB AIRPORT R	0822	07	INYO	19	37 22	118 22	4108	MID	MID		C H	U S WEATHER BUREAU
BLACK MOUNTAIN 2 SW	0850	04	SANTA CLARA	4	37 18	122 10	2330		9A			MRS MARY INCERPI
BLACKS MOUNTAIN R	0867	02	LASSEN	21	40 46	121 12	7200					S U S WEATHER BUREAU
BLACKWELLS CORNER 2WNW	0875	05	KERN	10	35 37	119 54	710	5P	5P			BERRENDA MESA WATER D.
BLODGETT EXP. FOREST	0883	02	EL DORADO	1	38 55	120 40	4414	5P	5P		C	BLODGETT EXP. FOREST
BLUE CANYON WB AIRPORTR	0897	02	PLACER	39	39 17	120 42	5280	MID	MID		C H	U S WEATHER BUREAU
BLUE CREEK MTN LO	0900	01	DEL NORTE	12	41 24	123 46	4808					S U S WEATHER BUREAU
BLYTHE	0924	07	RIVERSIDE	5	33 37	114 36	268	4P	9A			STATE DIV OF FSTRY
BLYTHE 7 W	0925	07	RIVERSIDE	5	33 37	114 43	390				C	STATE DIV OF FSTRY
BLYTHE FAA AIRPORT	0927	07	RIVERSIDE	5	33 37	114 43	395	MID	MID			FED AVIATION AGENCY
BOARD CAMP MOUNTAIN	0929	01	HUMBOLDT	25	40 42	123 42	4500					S STATE OF CALIFORNIA
BOCA	0931	03	NEVADA	36	39 23	120 06	5575	8A	8A	8A	H	RONALD KIRBY
BODIE	0943	03	MONO	38	38 13	119 01	8370	8A	8A			BODIE HISTORICAL ST PK
BONITA	0968	06	SAN DIEGO	33	32 40	117 02	105	5P	5P			ERIC H. LONS
BOONVILLE MNTNC STA	0973	01	MENDOCINO	17	39 01	123 22	342		8A			STATE DIV OF HWYS
BORON	0979	07	KERN	6	35 00	117 39	2450				C	KERN CO FIRE DEPT
BORREGO DESERT PARK	0983	07	SAN DIEGO	6	33 16	116 25	765	8A	9A		C	CAL DIV BEACH & PKS
BOULDER C LOCATELLI R	1005	04	SANTA CRUZ	4	37 09	122 12	2175				C	VINCENT D LOCATELLI
BOULEVARD NO 2	1010	07	SAN DIEGO	6	32 40	116 18	3600		4P			MEYER'S TRAILER RANCH
BOUQUET CANYON	1013	06	LOS ANGELES	29	34 35	118 22	3055		MID			L A WTR & PWR DEPT
BOWMAN DAM	1018	02	NEVADA	39	39 27	120 39	5347	4P	4P		C	NEVADA IRRIG DIST
BRADLEY	1034	04	MONTEREY	24	35 52	120 48	540		8A			STATE DIV OF FSTRY
BRANNAN ISLAND	1043	02	SACRAMENTO	23	38 07	121 42	30	8A	8A	8A		CALIF DIV BEACHES-PARKS
BRANSCOMB 3 NNW	1046	01	MENDOCINO	7	39 42	123 39	1455		8A			MRS. DOROTHY F. JACK
BRAWLEY 2 SW	1048	07	IMPERIAL	6	32 57	115 33	- 100	9A	9A			AGR RESEARCH SERVICE
BRAY 10 WSW	1050	01	SISKIYOU	12	41 34	122 08	5759					S U S WEATHER BUREAU
BREA DAM	1057	06	ORANGE	26	33 53	117 56	275				C	CORPS OF ENGINEERS
BRENTWOOD 6 SW	1060	05	CONTRA COSTA	27	37 53	121 46	325				C	VERNON R CAKEBREAD
BRIDGEPORT	1072	03	MONO	38	38 15	119 14	6470	5P	5P		H	ROBERT W. SANDY
BRIDGEPORT RANGER STA	1076	03	MONO	38	38 17	119 17	6560				C	U S FOREST SERVICE
BRIDGEVILLE 4 NNW	1081	01	HUMBOLDT	7	40 32	123 49	2050		8A			MRS ALBERT R HUNT
BROCKWAY SUMMIT	1096	03	PLACER	36	39 16	120 04	7200					S CORPS OF ENGINEERS
BROOKS FARNHAM RANCH	1112	02	YOLO	23	38 46	122 09	294	11A	11A		C	MRS JOYCE A FARNHAM
BRUSH CREEK	1130	02	BUTTE	8	39 41	121 20	3560		8A		C	U S FOREST SERVICE
BRUSHY SPRGS GUARD STA	1133	02	PLACER	1	39 00	120 35	4880					S DEPT. OF WATER RESOURCE
BRYSON	1142	04	MONTEREY	24	35 48	121 06	925				C	ERNEST A WEFERLING
BUCKHORN	1149	02	SHASTA	21	40 52	121 51	3860		3P			MRS. ANNA HOWE
BUCKS CREEK PH	1159	02	PLUMAS	8	39 55	121 20	1760		2P			P G & E COMPANY
BUCKS LAKE	1161	02	PLUMAS	8	39 54	121 12	5200				C	CLOSED 11/69
BUENA VISTA	1170	04	SAN BENITO	20	36 46	121 11	1640				C	RANCHO QUIEN SABE
BURBANK FD FC226 B	1192	06	LOS ANGELES	13	34 11	118 18	680		5P			R. V. CHRISTOFFERSEN
BURBANK VALLEY PMP PLT	1194	06	LOS ANGELES	13	34 11	118 21	655	5P	5P		C	BURBANK PUBLIC SERVICE
BURLINGAME	1206	04	SAN MATEO	4	37 35	122 21	10	4P	4P	4P		B WASTE WTR TRMT PL
BURNEY	1214	02	SHASTA	21	40 53	121 40	3127	8A	8A			MRS RUTH C ESTES
BURNT RANCH 1 S	1215	01	TRINITY	35	40 48	123 28	2150		8A			PAUL F KAUT
BURTON RANCH	1216	04	CONTRA COSTA	4	37 52	122 05	540		8A			MRS M A R STIRTON
BUTLER VALLEY RANCH	1233	01	HUMBOLDT	17	40 46	123 54	420	8A	8A	8A		G. L. SPEIER COMPANY
BUTTE LAKE	1237	02	LASSEN	23	40 34	121 18	6060					S LASSEN VOLCANIC NATL PK
BUTTONWILLOW	1244	05	KERN	10	35 24	119 28	269	8A	8A			BUENA VISTA W S DIST
CABAZON	1250	07	RIVERSIDE	5	33 55	116 47	1800		5P			WILLARD HAGER
CACHUMA DAM	1253	06	SNTA BARBARA	32	34 35	119 59	781	9A	9A	9AC		U S BUR RECLAMATION
CAJON WEST SUMMIT	1272	07	SAN BERDINO	6	34 23	117 34	4780				C	SAN BERDINO CO FCD
CALAVERAS BIG TREES	1277	05	CALAVERAS	2	38 17	120 19	4696	8A	8A		H	CAL DIV BEACH & PKS
CALAVERAS RANGER STA	1280	05	CALAVERAS	34	38 12	120 22	3343				C	U S FOREST SERVICE
CALAVERAS RESERVOIR	1281	04	ALAMEDA	11	37 29	121 49	805		7A			S F WATER DEPT
CALEXICO 2 NE	1288	07	IMPERIAL	6	32 41	115 28	12		5P			IMPERIAL IRRIG DIST
CALISTOGA	1312	01	NAPA	17	38 35	122 35	364		6P			CITY OF CALISTOGA
CALLAHAN RANGER STA	1316	01	SISKIYOU	12	41 18	122 48	3136	5P	5P			U S FOREST SERVICE
CAMEL PEAK	1348	02	PLUMAS	8	39 43	121 06	5560					S CALIF DEPT WATER RESR
CAMP ANGELUS	1369	06	SAN BERDINO	28	34 09	116 59	5770				C	STATE DIV OF HWYS
CAMP HI HILL OPIDS 57E	1404	06	LOS ANGELES	26	34 15	118 06	4250		5P			L.B. UNIFIED SCH DIST.
CAMPO	1424	06	SAN DIEGO	33	32 37	116 28	2630	5P	5P			ARCHIE C LEACH
CAMP PARDEE	1429	05	CALAVERAS	16	38 15	120 51	658	8A	8A	8AC		E BAY MUN UTL DIST
CAMP PIONEER SKI SHLTR	1433	02	SIERRA	39	39 38	120 34	5600					S U S FOREST SERVICE
CAMP SIX LOOKOUT	1456	01	DEL NORTE	17	41 50	123 52	3700					S STATE OF CALIFORNIA
CAMPTONVILLE RS	1462	02	YUBA	39	39 27	121 03	2755		8A		C	U S FOREST SERVICE
CANBY 11 SW	1475	02	MODOC	21	41 22	121 03	4500		5P			ELMER J. EBERSOLE
CANBY RANGER STATION	1476	02	MODOC	21	41 27	120 52	4312		3P			U S FOREST SERVICE
CANOGA PARK PIERCE COL	1484	06	LOS ANGELES	13	34 11	118 34	790	4P	4P			L A PIERCE COLLEGE
CANTIL	1488	07	KERN	6	35 18	117 58	2010	6P	6P			POSTMASTER
CANYON DAM	1497	02	PLUMAS	8	40 10	121 05	4555	5P	5P		H	P G & E COMPANY
CARBON CANYON GILMAN	1518	06	ORANGE	26	33 55	117 47	1625				C	CORPS OF ENGINEERS
CARBON CANYON WORKMAN	1520	06	SAN BERDINO	26	33 58	117 47	1180				C	CORPS OF ENGINEERS
CARIBOU POWER HOUSE	1522	02	PLUMAS	8	40 05	121 09	2986		4P			P G & E COMPANY
CARMEL VALLEY	1534	04	MONTEREY	4	36 29	121 44	425	5P	5P			A A COLLINS JR
CARPINTERIA RESERVOIR	1540	06	SANTA BARBAR	33	34 24	119 29	385				C	COUNTY OF SANTA BARBARA
CASTLE ROCK RAD LAB	1583	05	SAN JOAQUIN	27	37 38	121 30	515		8A			LAWRENCE RAD LAB

STATION	INDEX NO.	DIVISION	COUNTY	DRAINAGE	LATITUDE	LONGITUDE	ELEVATION	TEMP	PRECIP	EVAP	SPECIAL	OBSERVER
CATHEYS VY BULL RUN RH	1549	05	MARIPOSA	27	[illegible]	120 03	1435	9A	9A		C	W H ALISON
CAZADERO	1592	01	SONOMA	22	38 32	123 08	1040		5P			MISS HAZEL L BOROTRA
CECILVILLE 5 SE	[illegible]	01	SISKIYOU	12	[illegible]	[illegible]	[illegible]	4P	4P			MRS. RUBY L. ROSE
CEDARVILLE	1614	03	MODOC	18	41 32	120 10	4670	8A	8A			U S SOIL CON SERVICE
CENTERVILLE PH	1624	02	BUTTE	23	39 47	121 40	572	4P	4P			P G & E COMPANY
CHAGOOPA[illegible]	1647	05	TULARE	10	36 30	118 27	10340					S U S ARMY ENGINEERS
CHALLENGE RANGER STA	1653	02	YUBA	39	39 29	121 13	2560		8A			U S FOREST SERVICE
CHAMPS FLAT WEST MDW	1656	02	LASSEN	18	40 47	120 59	5590					S DWR-NORTHERN DIST
CHATSWORTH FC24F	1680	06	LOS ANGELES	13	34 15	118 36	948		5P			MR. PAUL NEWTON
CHATSWORTH RESERVOIR	1682	06	LOS ANGELES	13	34 14	118 37	976				C	CORPS OF ENGINEERS
CHERRY VALLEY DAM	1697	05	TUOLUMNE	37	37 58	119 55	4765	8A	8A			HETCH HETCH WTR SUP
CHESTER	[illegible]	02	PLUMAS	8	40 18	121 14	4525	5P	5P		H	NED EARL
CHICO EXPERIMENT STA	1715	02	BUTTE	23	39 42	121 47	215	5P	5P	5PC		U S PLANT INTRO GRDN
CHIQUITO CREEK	1737	05	MADERA	27	37 13	119 23	[illegible]					S DEPT OF WTR RESOURCES
CHITTENDEN PASS	1739	04	SAN BENITO	20	36 54	121 36	175		8A			VICTOR L HASKIN
CHOLAME ALLEY RANCH	1743	04	SN LUIS OBPO	24	35 43	120 15	1753				C	WILLIAM S. ALLEY
CHUCHUPATE RANGER STA	1754	05	VENTURA	10	34 48	119 01	5260				C	U S FOREST SERVICE
CHULA VISTA	1758	06	SAN DIEGO	33	32 38	117 06	9	8A	8A	8A		WESTERN SALT COMPANY
CITRUS HEIGHTS	1773	02	SACRAMENTO	23	38 42	121 18	138		6P			JAMES D GOODRIDGE
CLAREMONT POMONA COL	1779	06	LOS ANGELES	26	34 06	117 43	1201	8A	8A			POMONA COLLEGE PHYSICS
CLARKS PEAK [illegible]	1783	02	PLUMAS	8	40 13	120 30	5910					S CALIF DEPT OF WATER RES
CLARKSBURG	1784	02	YOLO	23	38 25	121 32	14	8A	8A			[illegible]
CLARKS VALLEY [illegible]	1785	02	GLENN	23	39 33	122 24	410		7A			[illegible]
CLEAR CREEK	1799	01	SISKIYOU	12	41 43	123 27	975		9A			JOHN R JARDINE
CLEARLAKE HIGHLANDS	[illegible]	02	LAKE	23	38 59	122 38	1360	8A	8A		C	[illegible]
CLOVERDALE 3 SSE	1838	01	SONOMA	22	38 46	122 59	320	8A	8A			ELMER W OLSON
CLOVERDALE 11 W	1840	01	SONOMA	22	38 46	123 13	1820				C	[illegible] R. ZIMMERMAN
CLOVER MEADOWS GS	1844	05	MADERA	27	37 32	119 17	7002					S [illegible]
CLOVER VALLEY	1845	02	PLUMAS	8	39 57	120 27	[illegible]					S CALIF DEPT OF WATER RES
COALINGA	1854	05	FRESNO	27	36 09	120 21	671	4P	4P			COALINGA FIRE DEPT
COALINGA 1 SE	1867	05	FRESNO	27	36 08	120 21	563				C	UNION OIL COMPANY
COALINGA 14 WNW	1869	05	FRESNO	27	36 14	120 34	1640		5P			BILL HOWELL
COFFEE CREEK RS	1886	01	TRINITY	35	41 05	122 42	2500				C	U S FOREST SERVICE
COHASSET 1 NNE	1891	02	BUTTE	23	39 57	121 43	[illegible]		8A			[illegible]
COLBYS FC 53 D	1896	06	LOS ANGELES	13	34 18	118 07	3675		4P			ELMERTA B. BENNETT
COLEMAN FISHERIES STA	1917	02	SHASTA	23	40 24	122 08	420		8A			U S F & W L SERVICE
COLFAX	1912	02	PLACER	39	39 06	120 58	2418	4P	4P		H	SOUTHERN PACIFIC R R CO
COLGATE POWER HOUSE	1916	02	YUBA	39	39 20	121 11	595		4P			YUBA CO. WATER AGENCY
COLUSA 1 SSW	1948	02	COLUSA	23	39 12	122 01	60	4P	4P			IVAN J STEPHENS
CONCORD 3 E	1962	04	CONTRA COSTA	4	37 58	121 59	195		8A			HOWARD R LEE
COOL	1985	02	EL DORADO	1	38 53	121 01	1480		8A			W B THRELKEL
COPCO NO 1 DAM	1990	01	SISKIYOU	12	41 59	122 20	2703		4P			PAC POWER & LIGHT CO
CORCORAN IRRIG DIST	2012	05	KINGS	9	36 06	119 34	200	5P	5P		C	CORCORAN IRRIG. DIST
CORNING HOUGHTON RANCH	2017	02	TEHAMA	23	39 54	122 21	487		8A			[illegible]
CORONA	2031	06	RIVERSIDE	28	33 52	117 34	710	5P	5P			CORONA FIRE DEPT
CORRALITOS	2048	04	SANTA CRUZ	4	36 59	121 48	246				C	STATE DIV OF FSTRY
COTTONWOOD CREEK	2069	07	INYO	19	36 29	118 11	10600					S DEPT WATER RESOURCES
COVELO	2081	01	MENDOCINO	7	39 47	123 15	1385	8A	8A		H	GRANT W HANCOCK
COVELO EEL RIVER RS	2084	01	MENDOCINO	7	39 50	123 05	1514				C	U S FOREST SERVICE
COVINA TEMPLE FC 193 B	2090	06	LOS ANGELES	26	34 05	117 52	575		5P			WILLIAM B TEMPLE
COYOTE WELLS	2111	07	IMPERIAL	6	32 44	115 58	150		3P			COYOTE WELLS SVC STA
CRABTREE MEADOW	2114	05	TULARE	10	36 34	118 21	10700					S ST OF CALIF SNOW SURVEY
CRAWFORD RANCH	2134	07	SAN DIEGO	6	32 53	116 17	1500				C	ROBERT A CRAWFORD
CRESCENT CITY 1 N	2147	01	DEL NORTE	17	41 46	124 12	40	4P	4P			PAC POWER & LIGHT CO
CRESCENT CITY 7 ENE	2148	01	DEL NORTE	17	41 48	124 05	120		8A			DEPT OF PARKS & RECREAT
CRESCENT CITY MNTC STA	2150	01	DEL NORTE	17	41 46	124 12	50				C	STATE DIV OF HWYS
CRESTLINE FIRE STA 2	2164	07	SAN BERDINO	15	34 15	117 15	4900				C	CRESTLINE FIRE STA NO 2
CROCKETT	2177	04	CONTRA COSTA	4	38 02	122 13	9	8A	8A			C&H SUGAR REFINING CO
CROWDER FLAT	2184	01	MODOC	12	41 53	120 44	5175					S CALIFORNIA DWR
CRYSTAL LAKE FC 283C	2198	06	LOS ANGELES	26	34 19	117 51	5370		5P			U S FOREST SERVICE
*CULVER CITY	2214	06	LOS ANGELES	33	34 01	118 24	106	5P	5P			CULVER CITY FIRE DEPT
CUMMINGS	2218	01	MENDOCINO	7	39 50	123 38	1485		5P			MRS MARY S. INGRAM
CUYAMA	2236	06	SNTA BARBARA	30	34 56	119 37	2255	8A	8A			JOHN S ROWELL
CUYAMACA	2239	06	SAN DIEGO	25	32 59	116 35	4650	8A	8A		C H	HELIX IRRIGATION DIST
DAGGETT 1 ENE	2255	07	SAN BERDINO	6	34 52	116 51	1975				C	COOL WATER RANCH
DAGGETT FAA AIRPORT	2257	07	SAN BERDINO	6	34 52	116 47	1915	MID	MID			FED AVIATION AGENCY
DANA 2 E	2269	02	SHASTA	21	41 06	121 31	3320		8A			DALE S. BOSE
DAVENPORT	2290	04	SANTA CRUZ	4	37 01	122 12	173		9A			PAC CEMENT AGGREGATE
DAVIS 2 WSW	2294	02	YOLO	23	38 31	121 46	60	9A	8A	8ACG		UNIVERSITY OF CALIF
DAVIS CREEK	2296	02	MODOC	21	41 44	120 22	4750		8A			RICHARD F HUGHES
DAY	2305	02	MODOC	21	41 13	121 23	3650				C	HERMAN L LORENZEN
DEAD HORSE RES 2 SE	2311	02	MODOC	21	41 42	120 33	5057					S CALIFORNIA DWR
DEATH VALLEY	2319	07	INYO	6	36 28	116 52	- 194	4P	4P	4P		US NAT PARK SERVICE
DEEP CANYON LABORATORY	2327	07	RIVERSIDE	6	33 39	116 23	1200		8A			PHILIP BOYD DESERT RH
DEEP SPRINGS COLLEGE	2331	07	INYO	6	37 22	117 59	5225	5P	5P		H	DEEP SPRINGS COLLEGE
DEER CREEK FLAT	2333	02	TEHAMA	23	40 01	121 52	1910					S CALIFORNIA DWR
DEER CREEK FOREBAY	2338	02	NEVADA	39	39 18	120 50	4455	9A	9A			PACIFIC GAS & ELEC. CO.
DELANO	2346	05	KERN	9	35 47	119 15	323		8A			DELANO FIRE DEPT
DEL MONTE	2362	04	MONTEREY	4	36 36	121 52	45				C	USN POSTGRAD SCHOOL
DEL PUERTO ROAD CAMP	2369	05	STANISLAUS	27	37 25	121 23	1125		5P			STANISLAUS CO. PARK D.
DENAIR 3 NNE	2389	05	STANISLAUS	37	37 34	120 47	137	5P	5P			KEN C. BRATTON
DE SABLA	2402	02	BUTTE	23	39 52	121 37	2713	4P	4P		H	P G & E COMPANY
DESCANSO RANGER STA	2406	06	SAN DIEGO	33	32 51	116 37	3500		2P			U S FOREST SERVICE
DIAMOND BAR HORSE CAMP	2432	06	LOS ANGELES	26	34 00	117 49	880				C	CORPS OF ENGINEERS
DOBBINS 1 S	2456	02	YUBA	39	39 22	121 11	1640	6P	6P			GREGORY L. ROYAT
DONNER MEMORIAL ST PK	2467	03	NEVADA	36	39 19	120 14	5937	8A	8A			CALIF DIV BEACH & PKS
DOUBLEBUNK MEADOW	2492	05	TULARE	10	35 57	118 36	6200					S CORPS OF ENGINEERS
DOWNEY FD FC107C	2494	06	LOS ANGELES	33	33 56	118 08	116		5P			DOWNEY FIRE DEPT
DOWNIEVILLE RANGER STA	2500	02	SIERRA	39	39 34	120 50	2895	8A	8A		C	U S FOREST SERVICE
DOYLE	2504	03	LASSEN	18	40 02	120 06	4240		8A			[illegible]
DOYLE 5 SSE	2506	03	LASSEN	18	39 57	120 05	4385	6P	6P		H	FRANK M ROWLAND
DRY CANYON RESERVOIR	2516	06	LOS ANGELES	29	34 29	118 32	1515	7A	7A			L A WTR & PWR DEPT
DUDLEYS	2539	05	MARIPOSA	14	37 45	120 06	3000	6P	6P			W D MC LEAN
DUNNIGAN	2568	02	YOLO	23	38 53	121 58	60		7A			MRS. MARY A. HUNT
DUNN SIDING	2570	07	SAN BERDINO	15	35 03	116 26	1610		4P			EARL K WOBSER
DUNSMUIR RANGER STA	2572	02	SISKIYOU	23	41 13	122 16	2420		8A			WALLACE E. MARSHALL
DUSY BENCH	2577	05	FRESNO	11	37 06	118 35	9470					S STATE OF CALIF-SNOW SUR
DUTTONS LANDING	2580	02	NAPA	17	38 12	122 18	20	8A	8A	8A		DAN STEELE
EAGLE CREEK	2591	05	TULARE	10	35 59	118 39	6650					S CORPS OF ENGINEERS
EAGLE MOUNTAIN	2598	07	RIVERSIDE	6	33 48	115 27	973	7A	7A			METRO WATER DISTRICT
EAST PARK RESERVOIR	2640	02	COLUSA	23	39 22	122 31	1205	8A	8A			ORLAND UNIT WU ASSN
EL CAPITAN DAM	2709	06	SAN DIEGO	25	32 53	116 49	600	8A	8A		C	SAN DIEGO WATER DEPT
EL CENTRO 2 SSW	2713	07	IMPERIAL	6	32 46	115 34	- 30	5P	5P		C	EL CENTRO WATER DEPT
ELECTRA POWER HOUSE	2728	05	AMADOR	16	38 20	120 40	715	5P	5P			P G & E COMPANY
ELIZABETH LAKE FC128B	2735	06	LOS ANGELES	29	34 36	118 34	2075		5P			ARTHUR L. STEWART
ELK VALLEY	2749	01	DEL NORTE	17	42 00	123 43	1705	5P	5P			EUGENE R. BROWN
ELLERY LAKE	2756	03	MONO	38	37 56	119 14	9645		MID			SO. CALIF. EDISON CO.
ELLIOTT	2762	05	SAN JOAQUIN	16	38 14	121 12	92		7A			C NORMAN ADAMS
EL MODENA	2775	06	ORANGE	28	33 48	117 47	454				C	HOMER F WANNAMAKER
ELSINORE	2805	06	RIVERSIDE	28	33 40	117 20	1285	4P	4P		C	STATE DIV OF FSTRY
ESCONDIDO	2862	06	SAN DIEGO	33	33 07	117 05	660	6P	6P			DARWIN M TING
ESCONDIDO NO 2	2863	06	SAN DIEGO	33	33 07	117 05	600				C	ESCONDIDO FIRE DEPT
ETIWANDA	2895	06	SAN BERDINO	28	34 08	117 31	1390				C	CORPS OF ENGINEERS
ETNA R	2899	01	SISKIYOU	12	41 28	122 54	2912				C	LAWRENCE E B CHNER
*EUREKA WB CITY R	2910	01	HUMBOLDT	17	40 48	124 10	43	MID	MID		C H	EUREKA WBO MIRANDA
EXCHEQUER RESERVOIR	2920	05	MARIPOSA	14	37 35	120 16	442		8A			MERCED IRRIG DIST
EXETER FAUVER RANCH	2922	05	TULARE	9	36 21	119 04	439				C	CHARLES D COULTER
FAIRFIELD	2933	02	SOLANO	23	38 15	122 03	15				C	SOLANO CO SURVEYOR
FAIRFIELD FIRE STATION	2934	02	SOLANO	23	38 16	122 02	38	8A	8A			FAIRFIELD FIRE STATION
FAIRMONT	2941	07	LOS ANGELES	15	34 42	118 26	3060	7A	7A			L A WTR & PWR DEPT
FALLBROOK	2958	06	SAN DIEGO	33	33 21	117 15	660				C	DEPT SPECIAL DIST SERVS
FALL RIVER MILL INTAKE	2964	02	SHASTA		41 01	121 28	3340		4P			P G & E COMPANY
FEATHER FALLS	2994	02	BUTTE	8	39 36	121 16	2965				C	A S MENOICHI
FERGUSON RANCH	3020	02	TEHAMA	23	40 21	122 27	800				C	BUREAU OF RECLAMATION
FERNDALE 8 SSW	3025	01	HUMBOLDT	17	40 30	124 20	1445		8A			CONNICK LIVESTOCK CO
FERNDALE 2 NW	3030	01	HUMBOLDT	7	40 36	124 17	10	5P	5P	5P		ROLLIN Z BOYTON
FIDDLETOWN LYNCH RANCH	3038	05	AMADOR	16	38 32	120 47	2140		8A		C	WENTWORTH LYNCH
FIGUEROA MOUNTAIN	3048	06	SNTA BARBARA	32	34 44	120 00	3200				C	U S FOREST SERVICE
FILLMORE 1 WNW	3059	06	VENTURA	29	34 24	118 56	435		8A			VENTURA CO FIRE DEPT
FIVE POINTS 5 SSW	3083	05	FRESNO	11	36 21	120 09	285	4P	4P			RAYMOND THOMAS RANCH
FLEMING FISH AND GAME	3087	03	LASSEN	18	40 22	120 19	4000	5P	5P	5P		CAL DEPT FISH & GAME
FLORENCE LAKE R	3093	05	FRESNO	27	37 16	118 58	7344				C	SO CALIF EDISON CO
FOLSOM DAM	3113	02	SACRAMENTO	1	38 42	121 10	350	8A	8A	8A		U S BUR RECLAMATION
FONTANA 5 N	3118	06	SAN BERDINO	28	34 11	117 27	1972		6P			ROLAND W GETCHELL
FONTANA KAISER	3120	06	SAN BERDINO	28	34 05	117 30	1090	4P	4P			KAISER STEEL CORP
FOREST GLEN	3130	01	TRINITY	35	40 23	123 20	2340	8A	8A		H	MRS R F [illegible]
FORESTHILL RANGER STA	3134	02	PLACER	1	39 01	120 51	3015		8A			U S FOREST SERVICE
FORKS OF SALMON	3151	01	SISKIYOU	12	41 16	123 19	1240		9A			U S FOREST SERVICE
FORT BIDWELL	3157	03	MODOC	18	41 51	120 08	4498	5P	5P		H	L J FEE
FORT BRAGG	3161	01	MENDOCINO	17	39 27	123 48	90	8A	8A		C	CALIF & WESTERN R R

STATION INDEX

STATION	INDEX NO. / DIVISION / COUNTY	ELEVATION / OBSERVATION TIME AND TABLES	OBSERVER
[illegible]	[illegible]	[illegible]	[illegible] FR
[illegible]	[illegible]	[illegible]	BENNY L. BEASLEY
[illegible]	[illegible]	[illegible]	CARL [illegible] CRAMER
[illegible]	[illegible]	[illegible]	U S FOREST SERVICE
[illegible]	[illegible]	[illegible]	[illegible]
[illegible]	[illegible]	[illegible]	C A CALL
[illegible]	[illegible]	[illegible]	WESTMINSTER PROJ INC
[illegible]	[illegible]	[illegible]	MRS CLARA JONES
[illegible]	[illegible]	[illegible]	U S WEATHER BUREAU
[illegible]	[illegible]	[illegible]	U S BUR RECLAMATION
[illegible]	[illegible]	[illegible]	CORPS OF ENGINEERS
[illegible]	[illegible]	[illegible]	[illegible]
[illegible]	[illegible]	[illegible]	MRS N E PANCOAST
[illegible]	[illegible]	[illegible]	R C KYLE
[illegible]	[illegible]	[illegible]	[illegible] FOREST SERVICE
[illegible]	[illegible]	[illegible]	[illegible] CALIF EDISON CO
[illegible]	[illegible]	[illegible]	[illegible] FOREST SERVICE
[illegible]	[illegible]	[illegible]	[illegible]
[illegible]	[illegible]	[illegible]	[illegible]
[illegible]	[illegible]	1590	SANTA BARBARA [illegible]
[illegible]	[illegible]	[illegible]	BYRON F. CLARKE
[illegible]	[illegible]	[illegible]	[illegible] COUNTY
[illegible]	[illegible]	[illegible]	GILROY FIRE DISTRICT
[illegible]	[illegible]	[illegible]	HENRY MANTELLI
[illegible]	04 SANTA CLARA	[illegible]	[illegible]
[illegible]	[illegible]	[illegible]	RALPH STAPENHORST
[illegible]	06 LOS ANGELES	[illegible]	[illegible]
[illegible]	05 KERN	[illegible]	KERN CO FSTRY & F D
[illegible]	05 KERN	[illegible]	[illegible] FOREST SERVICE
[illegible]	[illegible]	485 5P 5P	GOLD ROCK RANCH
[illegible]	02 PLACER	[illegible]	[illegible]
[illegible]	[illegible]	[illegible]	ALBERT O. NURTON
[illegible]	3502	[illegible]	E. F. CHITTENDEN
[illegible]	[illegible]	[illegible]	CALIF DEPT OF WATER RES
[illegible]	05 TULARE	[illegible]	U S NAT PARK SERVICE
[illegible]	[illegible]	[illegible]	CITY OF GRASS VALLEY
[illegible]	[illegible]	[illegible]	MISS LOUISE HALLBERG
[illegible]	[illegible]	[illegible]	MRS EMMA A PERFIRA
[illegible]	[illegible]	[illegible]	[illegible] FOREST SERVICE
[illegible]	3669	2875	HUBERT A. SKELTON
[illegible]	05 TUOLUMNE	[illegible]	[illegible] FOREST SERVICE
[illegible]	01 SONOMA	[illegible]	JOSEPH E BUTTNER
[illegible]	06 LOS ANGELES	[illegible]	[illegible]
[illegible]	[illegible]	[illegible]	JAMES P [illegible]
[illegible]	[illegible]	[illegible]	L A WTR & PWR DEPT
[illegible]	04 SAN MATEO	[illegible]	SAN MATEO DEPT AGR
[illegible]	[illegible]	[illegible]	ALBION A SARGENT
[illegible]	[illegible]	242 5P 5P	STATE DIV OF FSTRY
[illegible]	[illegible]	[illegible]	CORPS OF ENGINEERS
[illegible]	[illegible]	[illegible]	U S FOREST SERVICE
[illegible]	02 SHASTA	[illegible]	U S FOREST SERVICE
[illegible]	02 NEVADA	[illegible]	CORPS OF ENGINEERS
[illegible]	[illegible]	[illegible]	U S FOREST SERVICE
[illegible]	02 SHASTA	[illegible]	P G & E COMPANY
HAYFIELD PUMPING PLANT	07 RIVERSIDE	[illegible]	METRO WATER DISTRICT
[illegible]	[illegible]	[illegible]	U S FOREST SERVICE
[illegible]	3863 04 ALAMEDA	[illegible]	EUGENE D. BETTENCOURT
[illegible]	[illegible]	[illegible]	HEALDSBURG FIRE DEPT
[illegible]	[illegible]	[illegible]	ROY W. LOWE
[illegible]	02 PLACER	[illegible]	PLACER COUNTY WTR AGCY
[illegible]	3896 06 RIVERSIDE	[illegible]	[illegible]
[illegible]	[illegible]	[illegible]	[illegible] IRRIG DIST
[illegible]	[illegible]	[illegible]	[illegible]
[illegible]	[illegible]	2769	MRS [illegible] AKERS
[illegible]	3935	[illegible]	[illegible] WALTERS
[illegible]	[illegible]	[illegible]	HETCH HETCHY WTR SUP
[illegible]	[illegible]	[illegible]	CLARENCE E GASSOWAY
[illegible]	3954 05 ALPINE	[illegible]	DEPT OF WTR RESOURCES
[illegible]	3987	[illegible]	[illegible]
[illegible]	[illegible]	2960	GEORGE G HOBERG
[illegible]	[illegible]	8500	CORPS OF ENGINEERS
[illegible]	[illegible]	[illegible]	[illegible]
[illegible]	02 TEHAMA	[illegible]	CALIFORNIA [illegible]
[illegible]	[illegible]	[illegible]	RADIO STATION KMPG
HOLLISTER 2	4025 04 SAN BENITO	284	CITY OF HOLLISTER
[illegible]	04 SAN BENITO	2578	WOODROW P. GOODMAN
[illegible]	[illegible]	375	MRS ANNE M ADAMS
[illegible]	[illegible]	345 8A 8A	BUR INDIAN AFFAIRS
[illegible]	02 LAKE	[illegible]	WAYNE TOBIN
HOSSACK	4120	[illegible]	CORPS OF ENGINEERS
[illegible]	4144	715	MRS LURLINE R BROWN
[illegible]	4148	[illegible]	HETCH HETCHY WTR SUP
[illegible]	TEHAMA	[illegible]	MRS IRENE GRAVES
[illegible]	4170 05 CALAVERAS	3222	P G & E COMPANY
[illegible]	05 FRESNO	7020	SO CALIF EDISON CO
[illegible]	06 RIVERSIDE	4390	RIVERSIDE CO PK DEPT
[illegible]	01 TRINITY	1240	MRS FRANCES V MOSS
[illegible]	[illegible]	1250	STATE DIV OF HWYS
IDRIA	05 SAN BENITO	2650	NEW IDRIA MINE & CHEM
[illegible]	[illegible]	5397	IDYLLWILD FIRE DEPT
[illegible]	IMPERIAL	[illegible]	IMPERIAL IRRIG DIST
[illegible]	IMPERIAL	MID MID	FED AVIATION AGENCY
[illegible]	07 INYO	3950 7A 7A	L A WTR & PWR DEPT
[illegible]	03 SIERRA	[illegible]	U. S. WEATHER BUREAU
[illegible]	[illegible]	[illegible]	[illegible] PWR DEPT
[illegible]	4259 07 RIVERSIDE	[illegible]	AGR RESEARCH SERVICE
[illegible]	07 KERN	2440	KERN CO FIRE DEPT
[illegible]	[illegible]	2220 MID	[illegible]
[illegible]	[illegible]	[illegible]	STATE DIV OF HWYS
[illegible]	[illegible]	[illegible]	PIERSON TUTTLE
[illegible]	4297 07 SAN BERDINO	[illegible]	METRO WATER DIST
JOHN BULL FLAT	4388	[illegible]	WALTER CANTRALL
JOHNSONDALE	[illegible]	[illegible]	STATE OF CALIFORNIA
[illegible]	[illegible]	[illegible]	MT. WHITNEY LUMBER CO
[illegible]	07 SAN BERDINO	[illegible]	JOSHUA BSN HOSP & WTR DIST
[illegible]	[illegible]	[illegible]	CHARLES [illegible]
[illegible]	06 SNTA BARBARA	2075	MONTECITO COUNTY WTR DP
[illegible]	4442	9110	SO CALIF EDISON CO
[illegible]	07 SAN BERDINO	4325	KEE RANCH
[illegible]	4480 01 SONOMA	1800	MRS RUTH F W [illegible]
[illegible]	[illegible]	1385	[illegible] HOME ADV
[illegible]	[illegible]	[illegible]	RAYMOND J. MULLEN
[illegible]	[illegible]	[illegible]	[illegible]
[illegible]	[illegible]	[illegible]	SO CALIF EDISON CO
[illegible]	4523 05 KERN	[illegible]	SO CALIF EDISON CO
[illegible]	4534 05 KINGS	[illegible]	KINGS COUNTY FIRE DEPT
[illegible]	[illegible]	[illegible]	P G & E COMPANY
[illegible]	[illegible]	[illegible]	P G & E COMPANY
[illegible]	[illegible]	[illegible]	STATE DIV OF FSTRY
[illegible]	[illegible]	[illegible]	HAROLD DEL PONTE
[illegible]	01 HUMBOLDT	[illegible]	MRS. EDRA L. MOORE
KNIGHTS FERRY 2 SE	[illegible]	[illegible]	RAYMOND WILLMS
[illegible]	[illegible]	[illegible]	DENNIS L EMMONS
[illegible]	[illegible]	[illegible]	HARRY STEVENSON
[illegible]	06 LOS ANGELES	[illegible]	CRESCENTA VLY CO W D
[illegible]	[illegible]	[illegible]	[illegible]
[illegible]	05 ORANGE	[illegible]	SEWAGE DISPOSAL PLANT
[illegible]	[illegible]	[illegible]	[illegible] WATER DISTRICT
[illegible]	[illegible]	[illegible]	MRS. GERTRUDE REEDY
[illegible]	03 ALPINE	[illegible]	DEPT WATER RESOURCES
[illegible]	[illegible]	[illegible]	LAKE ARROWHEAD F D
LAKE E[illegible]	[illegible]	[illegible]	HETCH HETCHY WTR SUP
[illegible]	[illegible]	[illegible]	JAMES H. MORGAN
[illegible]	[illegible]	[illegible]	GEORGE K T [illegible]
LAKE SABRINA	[illegible]	[illegible]	SOUTHERN CALIF. EDISON
[illegible]	[illegible]	[illegible]	U S BUR RECLAMATION
LAKESIDE 2 E	4710 06 SAN DIEGO	[illegible]	HELIX IRRIGATION DIST
LAKE SOLANO	[illegible]	[illegible]	BUREAU OF RECLAMATION
[illegible]	[illegible]	[illegible]	P G & E COMPANY
[illegible]	[illegible]	[illegible]	P G & E COMPANY

STATION	INDEX NO.	DIVISION	COUNTY	DRAINAGE	LATITUDE	LONGITUDE	ELEVATION	TEMP	PRECIP	EVAP	SPECIAL	OBSERVER
LAKE WOHLFORD	4726	06	SAN DIEGO	33	33 10	117 00	1500				C	ESCONDIDO MTL WTR CO
LA MESA	4735	06	SAN DIEGO	33	32 46	117 01	530	5P	5P		C	LA MESA FIRE DEPT
LANCASTER	4747	07	LOS ANGELES	15	34 41	118 07	2395	6P	6P			MARVIN FOSTER
LA PANZA RANCH	4767	04	SN LUIS OBPO	24	35 23	120 10	1590				C	MRS. MAE E. MARTENS
LA PORTE	4773	02	PLUMAS	8	39 41	120 59	4975				C	MICHAEL C LIBBEY
LASSEN CREEK PPER	48.6	03	MODOC	13	41 45	120 15	6775				S	DEPT OF WATER RESOURCES
LAVA BEDS NAT MONUMENT	4838	01	SISKIYOU	12	41 44	121 31	4770	9A	9A			U S NAT PARK SERVICE
LA VERNE HTS FC 350 B	4840	06	LOS ANGELES	24	34 07	117 45	1235		5P			WATER ASSOC PERSONNEL
LAYTONVILLE	4851	01	MENDOCINO	7	39 42	123 29	1640				C	VERNON M. BROWN
LEBEC	4863	05	KERN	10	34 50	118 52	3585		8A			KERN CO FIRE DEPT
LECHUZA PT STA FC 352B	4867	06	LOS ANGELES	33	34 05	118 53	1600		4P		C	L A CO FIRE DEPT
LEESVILLE KEEGAN RANCH	4880	02	COLUSA	23	39 09	122 26	1330		7A			MATTHEW J KEEGAN
LE GRAND	4884	05	MERCED	27	37 14	120 15	255	5P	5P			MERCED CO FIRE DEPT
LEHMAN RANCH	4886	05	EL DORADO	16	38 36	121 01	600		7A			IVAN R LEHMAN
LEMON COVE	4890	05	TULARE	9	36 23	119 02	513	5P	5P			KAWEAH LEMON CO
LIGHTS CREEK	4932	02	PLUMAS	8	40 14	120 43	5320				S	CALIF DEPT OF WATER RES
LINDSAY	4957	05	TULARE	9	36 11	119 04	395	7P	7P			FRANK DE CHAINE
LITTLE LAST CHANCE CY	4977	02	PLUMAS	8	39 50	120 13	5730				S	DEPT OF WTR RESOURCES
LITTLE PANOCHE DET DAM	4979	05	FRESNO	27	36 47	120 48	677	10A	10A	10A	C	DEPT. WATER RESOURCES
LITTLE VALLEY	4988	02	LASSEN	21	40 53	121 11	4170		8A			MRS. CLOVERINE CORDER
LIVERMORE COUNTY F D	4997	04	ALAMEDA	4	37 40	121 46	490	5P	5P			LIVERMORE ALMDA CTY F D
LOCKWOOD 2 N	5017	04	MONTEREY	24	35 58	121 05	1104		8A		C	ARCHIE M WEFERLING
LODGEPOLE	5026	05	TULARE	9	36 36	118 44	6735	8A	8A		C	U S NATL PARK SERVICE
LODI	5032	05	SAN JOAQUIN	16	38 07	121 17	40	5P	5P	5P		CITY OF LODI
LOG SPRING	5043	02	TEHAMA	23	39 50	122 47	5030				S	CORPS OF ENGINEERS
LOMPOC	5064	06	SNTA BARBARA	32	34 39	120 27	95	5P	5P			LOMPOC WATER TREAT. PL.
LONE PINE CTNWOOD PH	5067	07	INYO	19	36 27	118 03	3790				C	L A WTR & PWR DEPT
LONG BEACH PUB SVC	5080	06	LOS ANGELES	13	33 47	118 12	10	5P	5P			PUBLIC SERVICE DEPT.
LONG BEACH WB AP	5085	06	LOS ANGELES	13	33 49	118 09	34	MID	MID			U S WEATHER BUREAU
LONG BELL STATION	5086	01	MODOC	7	41 28	121 25	4375				S	DEPT OF WATER RESOURCES
LOOKOUT 3 WSW	5093	02	MODOC	21	41 12	121 12	4180		9A			CHARLES SHEPHERD
LORAINE	5098	05	KERN	10	35 18	118 26	2720				C	BURRELL REED
LOS ALAMOS	5107	06	SNTA BARBARA	33	34 45	120 17	565		8A			LAUREN PAYNE
LOS ANGELES WB AIRPORT R	5114	06	LOS ANGELES	13	33 56	118 24	105	MID	MID		C	U S WEATHER BUREAU
LOS ANGELES CIVIC CTR R	5115	06	LOS ANGELES	13	34 03	118 14	270	MID	MID		C	LA CO AIR POL CON DIST
LOS BANOS	5118	05	MERCED	27	37 03	120 52	120	4P	8A			ROGER C RICE
LOS BANOS ARBURUA RCH	5119	05	MERCED	27	36 53	120 56	860		5S			ARBURUA RANCH
LOS BANOS DET RESV	5120	05	MERCED	27	37 01	120 56	407	9A	9A	9A		DEPT. WATER RESOURCES
LOS GATOS	5123	04	SANTA CLARA	4	37 14	121 58	365	5P	5P			CITY OF LOS GATOS
LOS GATOS 4 SW	5125	04	SANTA CRUZ	4	37 11	122 02	2415		8A			ALLEN HELENIUS
LOS PRIETOS RANGER STA	5147	06	SNTA BARBARA	32	34 33	119 47	1024		5P			U S FOREST SERVICE
LOST HILLS	5151	05	KERN	10	35 37	119 41	285				C	KERN CO FSTRY & F D
LOWER KIBBEY RIDGE	5160	05	TUOLUMNE	37	38 01	119 53	6500				S	HETCH HETCHY WTR SUP
LOWER MEADOW	5161	03	SIERRA	36	39 33	120 03	5760				S	INTERMOUNTAIN F & RES
LOWER OTAY RESERVOIR	5162	06	SAN DIEGO	33	32 37	116 56	540				C	SAN DIEGO WTR DEPT
LOYALTON	5171	02	SIERRA	8	39 41	120 15	4936		8A			ROLLO LARSEN
LUCERNE VALLEY	5182	07	SAN BERDINO	6	34 27	116 57	2957	5P	5P			LUCERNE VALLEY FIRE DIS
LUCIA WILLOW SPRINGS	5184	04	MONTEREY	4	35 53	121 27	355				C	STATE DIV OF HWYS
LUMBERYARD RS	5189	05	EL DORADO	5	38 33	120 18	6473				S	CALIF DEPT WATER RES
LYTLE CR FOOTHILL BLVD	5212	06	SAN BERDINO	28	34 06	117 20	1160				C	SAN BERNARDINO FCD
LYTLE CREEK RANGER STA	5218	06	SAN BERDINO	28	34 14	117 29	2730		8A		C	U S FOREST SERVICE
MADELINE MNTNC STA	5231	02	LASSEN	18	41 04	120 28	5300		8A			STATE DIV OF HWYS
MADERA	5233	05	MADERA	27	36 58	120 04	268	8A	8A			STATE DIV OF FSTRY
MAD RIVER RANGER STA	5244	01	TRINITY	17	40 27	123 32	2775		8A			U S FOREST SERVICE
MAHNKE	5258	02	LAKE	23	38 51	122 47	2390				C	MRS M E MAHNKE
MAMMOTH PASS	5284	07	MONO	19	37 37	119 02	9500				S	DEPT WATER RESOURCES
MAMMOTH POOL	5288	05	MADERA	27	37 21	119 19	3390				S	SO. CALIF. EDISON CO.
MANTECA	5303	05	SAN JOAQUIN	27	37 48	121 12	40	8A	8A	8A		SPRECKELS SUGAR CO.
MANZANA SCHOOL	5308	06	SANTA BARBAR	30	34 49	120 00	1200				C	COUNTY OF SANTA BARBARA
MANZANITA LAKE	5311	02	SHASTA	23	40 32	121 34	5850	8A	8A		H	U S NAT PARK SERVICE
MARE ISLAND	5333	01	SOLANO	17	38 06	122 16	52		MID			SAN FRAN BAY NAVAL SYD
MARICOPA	5338	05	KERN	10	35 05	119 23	675	8A	8A			STANDARD OIL OF CALIF
MARIPOSA	5346	05	MARIPOSA	27	37 29	119 58	2011		9A			MRS GABRIELLE WILSON
MARKLEEVILLE	5356	03	ALPINE	3	38 42	119 47	5546				C	ELOISE B FAIRBANKS
MARKLEY COVE	5360	02	NAPA	23	38 30	122 07	480	9A	9A	9A		U S BUR OF RECLAMATION
MARTINEZ 3 S	5371	04	CONTRA COSTA	4	37 55	122 08	225				C	MARGARET S PLUMMER
MARTINEZ 3 SSE	5372	04	CONTRA COSTA	4	37 58	122 06	255		4P			FRANCIS C. MACALVEY
MARTINEZ WATER PLANT	5378	04	CONTRA COSTA	4	38 01	122 07	40	4P	4P			MARTINEZ WTR PURIF PT
MARYSVILLE	5385	02	YUBA	8	39 09	121 35	60	9A	9A			MARYSVILLE FIRE DEPT
MATHER	5400	05	TUOLUMNE	37	37 53	119 51	4515		8A			CITY SAN FRANCISCO
MATILIJA DAM	5417	06	VENTURA	33	34 29	119 18	1060				C	VENTURA C. FLOOD CONT.
MC CARTHY POINT	5444	02	TEHAMA	23	40 11	121 41	3800				S	U S WEATHER BUREAU
MC CLOUD	5449	02	SISKIYOU	21	41 16	122 08	3300	8A	8A		C H	GINO L. ZANNI
MEADOW LAKE	5496	05	FRESNO	27	37 05	119 26	4480		7A			RADIO STATION KFRE-FM
MECCA FIRE STATION	5502	07	RIVERSIDE	6	33 34	116 04	- 180	5P	5P			CALIF DIV OF FORESTRY
MEDICINE LAKE	5505	01	SISKIYOU	12	41 35	121 37	6726				S	U S WEATHER BUREAU
MENDOTA DAM	5528	05	FRESNO	27	36 47	120 22	166		7A			ERNEST MANGUS
MERCED FIRE STATION 2	5532	05	MERCED	14	37 18	120 29	169	4P	4P			CITY OF MERCED
MERCED 2	5535	05	MERCED	14	37 19	120 29	170				C	MERCED IRRIG DIST
MEYERS INSPECTION STA	5572	03	EL DORADO	36	38 51	120 01	6342		2P			STATE OF CALIFORNIA
MICHIGAN BLUFF	5586	02	PLACER	1	39 03	120 44	3650				C	R M POWELL
MIDDLETOWN	5598	02	LAKE	23	38 45	122 37	1122		8A			STATE DIV OF FSTRY
MILFORD LAUFMAN RS	5623	03	LASSEN	18	40 08	120 21	4860				C	U S FOREST SERVICE
MILL CREEK INTAKE	5632	06	SAN BERDINO	28	34 05	116 56	4945				C	SO CALIF EDISON CO
MILO 5 NE	5669	05	TULARE	9	36 17	118 46	3400				C	MRS ETHEL WALKER
MINERAL	5679	02	TEHAMA	23	40 21	121 36	4911	8A	8A		C H	U S NAT PARK SERVICE
MIRANDA 4 SE	5711	01	HUMBOLDT	7	40 11	123 47	263				C	EUREKA WBO
MIRANDA SPENGLER RANCH	5713	01	HUMBOLDT	7	40 12	123 46	320				C	ROBERT CRERAR
MITCHELL CAVERNS	5721	07	SAN BERDINO	6	34 56	115 32	4330	5P	5P		H	CAL DIV BEACH & PKS
MITCHELL MEADOW	5723	05	FRESNO	11	36 45	118 43	9700				S	CORPS OF ENGINEERS
MODESTO	5738	05	STANISLAUS	37	37 39	121 00	91	MID	MID			MODESTO IRRIG DIST
MODESTO 2	5741	05	STANISLAUS	37	37 38	121 00	89				C	CITY OF MODESTO
MOJAVE	5756	07	KERN	6	35 03	118 10	2735	8A	8A	8A	C	KERN CO FIRE DEPT
MONACHE MEADOWS	5777	05	TULARE	10	36 13	118 10	7900				S	CORPS OF ENGINEERS
MONO LAKE	5779	03	MONO	38	38 00	119 09	6450	5P	5P		H	JACK PRESTON
MONTAGUE 3 E	5785	01	SISKIYOU	12	41 43	122 28	2580				C	ROGER SCHOEN
MONTEREY	5795	04	MONTEREY	4	36 36	121 54	345	6P	6P			ROBERT J RENARD
MONTEREY NALF	5799	04	MONTEREY	4	36 36	121 52	162	10P	10P			U S NAVY
MOORPARK	5823	06	VENTURA	33	34 17	118 53	580		9A			VENTURA COUNTY FIRE DEP
MORAINE CREEK	5832	05	TULARE	11	36 43	118 34	8840				S	CORPS OF ENGINEERS
MORENA DAM	5840	06	SAN DIEGO	33	32 41	116 31	3075				C	SAN DIEGO WATER CO
MORGAN HILL 2 E	5844	04	SANTA CLARA	4	37 08	121 37	225		8A			MRS THELMA F DOWNER
MORGAN HILL 6 WSW	5846	04	SANTA CLARA	20	37 06	121 45	640				C	BILL R. BRUNER
MORGAN HILL SCS	5853	04	SANTA CLARA	20	37 08	121 39	350				C	U S SOIL CON SERVICE
MORONGO VALLEY	5863	07	SAN BERDINO	6	34 03	116 34	2580		7A			JAMES A FREEMAN
MORRO BAY FIRE DEPT	5866	04	SN LUIS OBPO	4	35 23	120 51	55	8A	8A			MORRO BAY F P DIST
MORRO BAY 3 N	5869	04	SN LUIS OBPO	4	35 25	120 51	670		MID			STANDARD OIL OF CALIF
MOUNTAIN HOME	5887	05	TULARE	10	36 15	118 43	5360				S	U S ARMY ENGINEERS
MOUNTAIN PASS	5890	07	SAN BERDINO	6	35 28	115 32	4750	3P	3P			MOUNTAIN PASS MINE
MT BALDY FC 85G	5900	06	SAN BERDINO	28	34 14	117 39	4275		8A		C	U.S. FOREST SERVICE
MT BALDY NOTCH	5901	06	SAN BERDINO	28	34 17	117 37	7735	4P	4P		H	MT BALDY SKI LIFT INC
MOUNT DANAHER	5909	02	EL DORADO	1	38 45	120 40	3408		8A		C	STATE DIV OF FSTRY
MOUNT DIABLO N GATE	5915	04	CONTRA COSTA	4	37 52	121 56	2100	7A	7A			CAL DIV BEACH & PARK
MOUNT HAMILTON	5933	04	SANTA CLARA	4	37 20	121 39	4206	4P	4P		H	LICK OBSERVATORY
MOUNT HEBRON RS	5941	01	SISKIYOU	12	41 47	122 00	4250	8A	8A			U S FOREST SERVICE
MT HOUGH SNOW COURSE	5956	02	PLUMAS	8	40 02	120 53	6760				S	CALIF. DEPT. OF WATER
MOUNT MADONNA	5973	04	SANTA CRUZ	20	37 01	121 43	1800				C	JACK I SCHELL
MT SAN JACINTO WSP	5978	07	RIVERSIDE	6	33 48	116 38	8417	5P	5P			MT SAN JACINTO WSP
MOUNT SHASTA SLOPE R	5982	02	SISKIYOU	23	41 22	122 14	7500				S	DEPT WATER RESOURCES
MOUNT SHASTA WB CITY R	5983	02	SISKIYOU	23	41 19	122 19	3544	MID	MID		C H	U S WEATHER BUREAU
MOUNT TAMALPAIS 2 SW	5996	01	MARIN	17	37 54	122 36	1475				C	CALIF DIV BEACH & PKS
MOUNT WILSON FC 338 B	6006	06	LOS ANGELES	13	34 14	118 04	5709	4P	4P		C H	U S WB OBSERVER
MUIR WOODS	6027	01	MARIN	17	37 54	122 34	225		5P			U S NAT PARK SERVICE
MUMBO BASIN	6032	01	TRINITY	35	41 12	122 32	5700				S	DEPT WATER RESOURCES
MUSICK CREEK GUARD STA	6048	05	FRESNO	27	37 06	119 19	5522				C	PAUL H. RIGGS
NACIMIENTO DAM	6056	04	SAN LUIS OBP	24	35 46	120 53	770	8A	8A	8A		MONTEREY CTY PARKS DEPT
#NAPA STATE HOSPITAL	6074	01	NAPA	17	38 17	122 16	60	5P	5P			NAPA ST HOSP,FIRE DEPT
NAVARRO 1 NW	6105	01	MENDOCINO	17	39 10	123 34	220				C	MASONITE CORPORATION
NEEDLES	6115	07	SAN BERDINO	5	34 50	114 36	480				C	CITY OF NEEDLES
NEEDLES FAA AIRPORT	6118	07	SAN BERDINO	5	34 46	114 37	913	MID	MID			FED AVIATION AGENCY
NEVADA CITY	6136	02	NEVADA	39	39 16	121 01	2520	8A	8A			CITY OF NEVADA CITY
NEWARK	6144	04	ALAMEDA	4	37 31	122 02	10	8A	8A	8A		LESLIE SALT COMPANY
NEWBURY PARK 4 SW	6149	06	VENTURA	33	34 09	118 58	780		7A			RANCHO SIERRA VISTA
NEWHALL SOLEDAD FC32CE	6162	06	LOS ANGELES	29	34 23	118 32	1243		4P		C	LA COUNTY FLOOD CONT.
NEWMAN 2 NW	6168	05	STANISLAUS	27	37 21	121 03	108	5P	5P			RICHARD A SMITH
NEWPORT BEACH HARBOR	6175	06	ORANGE	33	33 36	117 53	10	5P	5P			ORANGE CO. HARBOR DIST
NEW YORK MTNS	6185	07	SAN BERDINO	6	35 15	115 18	6000				S	C. T. SNYDER
NICOLAUS 2	6194	02	SUTTER	39	38 55	121 33	43		8A			RECLAMATION DIST 1001
NILAND	6197	07	IMPERIAL	6	33 17	115 31	- 55		8A			IMPERIAL IRRIG DIST
NIPOMO 1 NW	6207	06	SN LUIS OBPO	30	35 04	120 30	360		8A			ANDREW MEHLSCHAU

STATION INDEX

STATION	INDEX NO.	DIVISION	COUNTY	DRAINAGE	LATITUDE	LONGITUDE	ELEVATION	TEMP	PRECIP	EVAP	SPECIAL	OBSERVER
NOEL SPRING	6212	02	GLEN	23	39 32	122 40	5000					S CORPS OF ENGINEERS
NORTH BLOOMFIELD	6232	02	NEVADA	39	39 22	120 54	3280				C	MALAKOFF DIGGINS ST PK
NORTH FORK RANGER STA	6252	05	MADERA	27	37 14	119 30	2630	8A	8A		H	U S FOREST SERVICE
NOVATO 8 WNW	6290	01	MARIN	17	38 08	122 43	370				C	MARIN COUNTY FIRE DEPT.
OAK KNOLL RANGER STA	6328	01	SISKIYOU	12	41 50	122 51	1963		8A			U S FOREST SERVICE
OAKLAND WB AIRPORT R	6335	04	ALAMEDA	4	37 44	122 12	6	MID	MID		C	U S WEATHER BUREAU
OAKVILLE 1 WNW	6351	01	NAPA	17	38 27	122 25	150		5P			[illegible]
OAKVILLE 4 SW # 2	6356	01	NAPA	17	38 24	122 29	1685				C	[illegible]
OCCIDENTAL	6370	01	SONOMA	17	38 25	122 58	960		7A			[illegible]
OCEANSIDE	6377	06	SAN DIEGO	33	33 12	117 23	84	4P	4P			OCEANSIDE FIRE DEPT
OCEANSIDE PUMPING PL	6379	06	SAN DIEGO	33	33 13	117 2[illegible]	30				C	OCEANSIDE WATER DEPT
OCOTILLO WELLS	6383	07	SAN DIEGO	5	33 09	116 08	170		8A			EARL G. CARTIER
OILFIELDS JOAQUIN RDG	6395	05	FRESNO	27	36 18	120 24	3620					S [illegible]
OJAI	6399	06	VENTURA	33	34 27	119 15	750	5P	5P			VENTURA CO FIRE DEPT
ONION VALLEY	6452	02	PLUMAS	8	39 48	120 53	6590					S DEPT OF WTR RESOURCES
ONO	6455	02	SHASTA	23	40 29	122 37	980		7A			J. T. SAILORS
ORANGE COUNTY RESVR	6473	06	ORANGE	26	33 55	117 53	660				C	CORPS OF ENGINEERS
ORANGE COVE	6476	05	FRESNO	9	36 37	119 18	431	7A	7A			ORANGE COVE CIT ASSN
ORICK PRAIRIE CREEK PK	6498	01	HUMBOLDT	17	41 22	124 01	161	4P	4P			CAL DIV BEACH & PARKS
ORLAND	6506	02	GLENN	23	39 45	122 12	254	8A	8A			ORLAND UNIT WU ASSN
ORLEANS	6508	01	HUMBOLDT	12	41 18	123 32	403	4P	4P			[illegible]
OROVILLE	6521	02	BUTTE	8	39 30	121 34	171	11A	11A			CITY OF OROVILLE
OROVILLE BRIDGE	6525	02	BUTTE	8	39 31	121 34	145		7A			ROBERT E SKINNER
OROVILLE RANGER STA	6528	02	BUTTE	8	39 32	121 34	300				C	STATE DIV OF FSTRY
OSTRANDER LAKE	6552	05	MARIPOSA	14	37 38	119 33	8600					S U S NATL PARK SERVICE
OXNARD	6569	06	VENTURA	33	34 12	119 1[illegible]	49	8A	8A			CITY OF OXNARD
PACHECO PASS	6583	05	MERCED	27	37 04	121 1[illegible]	880		MID			CALIF DEPT OF WATER RES
PACIFIC HOUSE	6597	02	EL DORADO	1	38 45	120 30	3440		8A			FLOYD R POOLE
PACOIMA DAM FC 33 A E	6602	06	LOS ANGELES	13	34 20	118 24	1500		6P			E K BARR
PAICINES OHRWALL RANCH	6610	04	SAN BENITO	20	36 44	121 2[illegible]	750		8A			JOHN P OHRWALL
PALMDALE	6624	07	LOS ANGELES	6	34 35	118 06	2596	5P	5P		C	PALMDALE IRRIG DIST
PALMDALE FAA AIRPORT	6627	07	LOS ANGELES	6	34 38	118 05	2517	MID	MID			FED AVIATION AGENCY
PALM SPRINGS	6635	07	RIVERSIDE	5	33 49	116 32	411	5P	5P			PALM SPGS FIRE DEPT
PALO ALTO JR. MUSEUM	6646	04	SANTA CLARA	4	37 27	122 08	25	8A	8A		C	PALO ALTO JR. MUSEUM
PALOMA	6650	04	MONTEREY	24	36 21	121 30	1835		4P			JAMES A BELL
PALOMAR MT OBSERVATORY	6657	06	SAN DIEGO	33	33 21	116 52	5545	5P	5P		C	PALOMAR OBSERVATORY
PALOS VERDES EST FC43D	6663	06	LOS ANGELES	33	33 48	118 23	216		7A			SUPT. OF STREETS & PKS.
PANAMINT CITY	6671	07	INYO	5	36 07	117 06	6240					S C. T. SNYDER
PANOCHE	6675	05	SAN BENITO	27	36 36	120 50	1265		5S			MISS LILY BERG
PARADISE	6685	02	BUTTE	23	39 45	121 37	1750	8A	8A			PARADISE FIRE DEPT.
PARADISE MEADOW	6688	05	TUOLUMNE	37	38 03	119 40	7700					S HETCH HETCHY WTR SUP
PARKER RESERVOIR	6699	07	SAN BERDINO	5	34 17	114 10	738	7A	7A		C	METRO WATER DISTRICT
PARKFIELD	6703	04	MONTEREY	24	35 53	120 26	1482		7A			ROBERT H. DURHAM
PASADENA	6719	06	LOS ANGELES	13	34 09	118 09	864	4P	4P			PASADENA WATER DEPT
PASKENTA RANGER STA	6726	02	TEHAMA	23	39 53	122 32	755		8A		C	U S FOREST SERVICE
PASO ROBLES	6730	04	SN LUIS OBPO	24	35 38	120 41	700	5P	5P			CITY OF PASO ROBLES
PASO ROBLES 5 NW	6736	04	SN LUIS OBPO	24	35 41	120 45	1040				C	FRANCIS F NELSON
PASO ROBLES FAA AP	6742	04	SN LUIS OBPO	24	35 40	120 38	815	MID	MID			FED AVIATION AGENCY
PATTERSON MEADOW	6751	03	MODOC	21	41 11	120 1[illegible]	7000					S DEPT OF WATER RESOURCES
PATTIWAY	6754	05	KERN	10	34 56	119 23	3868		7A			HUDSON RANCH
PAYNES CREEK	6761	02	TEHAMA	23	40 20	121 5[illegible]	1860		7A			NELLIE THOMPSON
PEPPERDINES CAMP	6803	02	MODOC	21	41 27	120 1[illegible]	6300					S CALIF DEPT WATER RES
PERRIS	6816	06	RIVERSIDE	28	33 47	117 14	1470	5P	5P			STATE DIV OF FSTRY
PETALUMA FIRE STA 2	6826	01	SONOMA	17	38 14	122 38	16	5P	5P		C	PETALUMA FIRE STA # 2
PIEDRA BLANCA GRD STA	6862	06	VENTURA	29	34 34	119 1[illegible]	3065		MID			VENTURA COUNTY FCD
PINE CANYON PS FC321E	6891	06	LOS ANGELES	29	34 40	118 26	3296		5P			L A CO FIRE DEPT
PINECREST SUMMIT R S	6893	05	TUOLUMNE	21	38 15	120 00	5600				C	USFS, DISTRICT RANGER
PINE FLAT DAM	6896	05	FRESNO	27	36 49	119 20	610		7A			CORPS OF ENGINEERS
PINE MOUNTAIN INN	6910	06	VENTURA	29	34 36	119 21	4200				C	VENTURA CTY FLD CONTROL
PINNACLES NAT MONUMENT	6926	04	SAN BENITO	20	36 29	121 11	1307	4P	4P			U S NAT PARK SERVICE
PIRU 2 ESE	6940	06	VENTURA	29	34 24	118 45	730		7A			CAMULOS RANCH
PIRU 3 SSE	6941	06	VENTURA	29	34 22	118 47	2820				C	V. CO. FLOOD CONTROL D.
PISMO BEACH	6943	04	SN LUIS OBPO	4	35 08	120 38	80	5P	5P			POLICE DEPARTMENT
PIT RIVER POWER HOUSE	6946	02	SHASTA	21	40 59	121 59	1458		3P			P G & E COMPANY
PLACERVILLE	6960	02	EL DORADO	1	38 44	120 48	1890	8A	8A		H	P G & E COMPANY
PLACERVILLE IFG	6962	02	EL DORADO	1	38 44	120 44	2755	4P	4P	4P		INST FST GENETICS
PLACERVILLE DISP PLANT	6964	02	EL DORADO	1	38 44	120 5[illegible]	1546				C	CITY OF PLACERVILLE
PLASKETT	6972	01	GLENN	7	39 44	122 51	6580					S [illegible]
PLATINA	6975	02	SHASTA	23	40 22	122 53	2260	5P	5P			PLATINA HWY MTC STA
PLUMAS EUREKA STATE PK	6998	02	PLUMAS	8	39 45	120 42	5165				C	PLUMAS EUREKA ST. PK.
POINT ARENA	7009	01	MENDOCINO	17	38 55	123 42	210	5P	5P		C	CALIF DIV OF FORESTRY
PT ARGUELLO LIGHT STA	7016	06	SNTA BARBARA	33	34 34	120 40	76		11P			U S COAST GUARD
POINT PIEDRAS BLANCAS	7024	04	SN LUIS OBPO	4	35 40	121 17	59	11P	11P			U S COAST GUARD
POMONA CAL POLY	7050	06	LOS ANGELES	26	34 04	117 49	740	8A	8A			WEATHER BUREAU OFFICE
PORT CHICAGO NAVAL DEP	7070	04	CONTRA COSTA	4	38 01	122 01	50	5P	5P			U S NAVAL MAGAZINE
PORTERVILLE	7077	05	TULARE	9	36 04	119 01	393	8A	8A			JOHN H DAYBELL
PORTOLA	7085	02	PLUMAS	8	39 48	120 28	4838	4P	4P		C	F. W. COLE
PORTUGUESE MEADOW	7093	05	TULARE	10	35 48	118 34	7000					S CORPS OF ENGINEERS
POSEY 3 E	7096	05	TULARE	10	35 48	118 38	4960	5S	7A			PANORAMA HTS LODGE
POTTER VALLEY 3 SE	7108	01	MENDOCINO	22	39 18	123 04	1100				C	CORPS OF ENGINEERS
POTTER VALLEY PH	7109	01	MENDOCINO	22	39 22	123 08	1015	4P	4P		C	P G & E COMPANY
POWAY VALLEY	7111	06	SAN DIEGO	33	32 57	117 04	500		4P			POWAY FIRE DEPT
PRADO DAM	7123	06	RIVERSIDE	28	33 53	117 38	540				C	CORPS OF ENGINEERS
PRIEST VALLEY	7150	04	MONTEREY	24	36 11	120 42	2300	5S	5S			NELSON H PALMER
QUAKING ASPEN	7179	05	TULARE	10	36 07	118 32	7200					S CORPS OF ENGINEERS
QUINCY	7195	02	PLUMAS	8	39 56	120 56	3409	8A	8A		H	U S FOREST SERVICE
RAMONA SPAULDING	7231	06	SAN DIEGO	33	33 04	116 51	1480	6P	6P			LOUIS B SPAULDING
RANCHITA	7244	06	SAN DIEGO	33	33 14	116 32	4110		6P			B. W. PATTERSON
RANDSBURG	7253	07	KERN	15	35 22	117 39	3570	6P	6P			KERN CO FIRE DEPT
RATTLESNAKE CREEK	7259	05	FRESNO	11	36 59	118 43	9900					S CORPS OF ENGINEERS
RED BLUFF WB AIRPORT R	7292	02	TEHAMA	23	40 09	122 15	342	MID	MID		C	U S WEATHER BUREAU
REDDING 5 SSE	7295	02	SHASTA	23	40 30	122 22	425				C	CITY OF REDDING
REDDING FIRE STA NO 2	7296	02	SHASTA	23	40 35	122 24	580	5P	5P			REDDING FIRE DEPT
REDLANDS	7306	06	SAN BERDINO	28	34 03	117 11	1318	MID	7P			REDLANDS DAILY FACTS
REDWOOD CITY	7339	04	SAN MATEO	4	37 29	122 14	31	5P	5P			CITY FIRE DEPT STA 2
REDWOOD VALLEY	7351	01	MENDOCINO	22	39 16	123 12	718				C	THOMAS M JAMESON
REPRESA	7370	02	SACRAMENTO	1	38 42	121 1[illegible]	295		MID			FOLSOM STATE PRISON
RICHARDSON GROVE ST PK	7404	01	HUMBOLDT	7	40 02	123 47	500	8A	8A			CALIF DIV BEACH & PKS
#RICHMOND	7414	04	CONTRA COSTA	4	37 56	122 21	55	8A	8A			CITY OF RICHMOND
RIO VISTA	7446	02	SOLANO	23	38 09	121 42	40		9A			U S ARMY DEPOT
RIVERSIDE FIRE STA. #3	7470	06	RIVERSIDE	28	33 57	117 23	840	5P	5P			RIVERSIDE FIRE DEPT
RIVERSIDE EXP STA R	7473	06	RIVERSIDE	28	33 58	117 21	986	8A	8A	8ACU		CITR S RES & AG EXP STA
ROBBS PEAK PH	7489	02	EL DORADO	1	38 54	120 22	5120				C	SAC MUNIC UTL DIST
ROBERTSON FLAT	7492	05	PLACER	1	39 09	120 30	6740					S DEPT OF WATER RESOURCES
ROCK CREEK	7510	07	INYO	19	37 27	118 44	9670					S DEPT WATER RESOURCES
ROCKLIN	7516	02	PLACER	1	38 48	121 14	242	8A	8A			RAYMOND H JOHNSON
ROGERS CAMP	7533	05	TULARE	10	36 06	118 38	6240					S CORPS OF ENGINEERS
ROSE MARIE MEADOW	7560	05	FRESNO	27	37 19	118 52	10000					S SO CALIF EDISON CO
ROUND MEADOW	7579	05	TULARE	10	35 58	118 21	9000					S CALIF STATE ENG
ROUND MOUNTAIN 1 NNE	7580	02	SHASTA	23	40 49	121 56	2117		8A		C	MRS MARIAN L BERTAGNA
RUNNING SPRINGS 1 E	7600	07	SAN BERDINO	15	34 12	117 05	5965				C	STATE DIV OF HWYS
SACHES SPRINGS	7623	05	TUOLUMNE	37	38 06	119 51	7900					S HETCH HETCHY WTR SUP
SACRAMENTO WB AIRPORT R	7630	02	SACRAMENTO	23	38 31	121 30	17	MID	MID		C	U S WEATHER BUREAU
#SACRAMENTO WB CITY R	7633	02	SACRAMENTO	23	38 35	121 30	19	MID	MID		C	U S WEATHER BUREAU
SADDLE CAMP RANGER STA	7637	02	TEHAMA	23	40 10	122 48	3850					S U S WEATHER BUREAU
SAGEHEN CREEK	7641	03	NEVADA	36	39 26	120 14	6337		5P			UNIVERSITY OF CALIF
SAINT HELENA	7643	01	NAPA	17	38 30	122 28	225	6P	6P			EDWIN L PAULSON
SAINT HELENA 4 WSW	7646	01	NAPA	17	38 30	122 32	1780				C	EDWIN H LEARNED
SAINT HELENA 7 NE	7649	02	NAPA	23	38 34	122 23	870				C	YVONNE L. WHITE
SAINT MARYS COLLEGE	7661	04	CONTRA COSTA	4	37 50	122 06	623	7P	7P			BROTHER U BENEDICT
SALINAS 2 E	7668	04	MONTEREY	24	36 40	121 37	80	5P	5P			SALINAS RURAL F D
SALINAS FAA AP	7669	04	MONTERY	24	36 40	121 36	75	MID	MID			FED AVIATION AGENCY
SALINAS DAM	7672	04	SN LUIS OBPO	24	35 20	120 30	1375		8A			SALINAS DAM OPERATORS
SALSIPUEDES GAGING STA	7681	06	SNTA BARBARA	32	34 35	120 24	250		8A			[illegible]
SALT SPRINGS PWR HOUSE	7689	05	AMADOR	16	38 30	120 13	3700	3P	3P	3P		P G & E COMPANY
SAN ANDREAS 2 S	7702	05	CALAVERAS	2	38 10	120 40	830		7A			CALAVERAS CEMENT CO
SAN ANTONIO MISSION	7714	04	MONTEREY	24	36 01	121 15	1060	5P	5P			SAN ANTONIO MISSION
SAN ARDO	7716	04	MONTEREY	24	36 02	120 54	450		8A			[illegible]
SAN BENITO	7719	04	SAN BENITO	20	36 31	121 05	1355				C	JOHN M SHIELDS
SAN BERNARDINO CO HOSP	7723	06	SAN BERDINO	28	34 08	117 16	1125	6P	6P			S B COUNTY HOSPITAL
SAN CLEMENTE DAM	7731	04	MONTEREY	4	36 26	121 42	600		7A			CALIF WTR & TEL CO
SANDBERG PTL FC130B	7734	06	LOS ANGELES	15	34 45	118 43	4025		4P			L A CO FIRE DEPT
SANDBERG WB R	7735	06	LOS ANGELES	29	34 45	118 44	4517	MID	MID		C H	U S WEATHER BUREAU
#SAN DIEGO WB AIRPORT R	7740	06	SAN DIEGO	33	32 44	117 10	13	MID	MID		C	U S WEATHER BUREAU
SAN DIMAS FIRE WD FC95	7749	06	LOS ANGELES	26	34 06	117 48	955		8A			SAN DIMAS FIRE STA
SAN DIMAS TANBARK FLAT	7750	06	LOS ANGELES	26	34 12	117 46	2720				C	U S FOREST SERVICE
SAN FELIPE HIGHWAY STAR	7755	04	SANTA CLARA	20	37 01	121 20	365				C	STATE DIV OF HWYS
SAN FERNANDO	7759	06	LOS ANGELES	13	34 17	118 28	965	5P	5P			FARMERS INS GROUP
SAN FERNANDO PH 3	7762	06	LOS ANGELES	13	34 19	118 30	1250				C	CORPS OF ENGINEERS
S F RICHMOND SUNSET R	7767	04	SN FRANCISCO	4	37 46	122 30	32	5P	MID		C	CITY SAN FRANCISCO

STATION	INDEX NO.	DIVISION	COUNTY	DRAINAGE	LATITUDE	LONGITUDE	ELEVATION	TEMP	PRECIP	EVAP	SPECIAL	OBSERVER
SAN FRANCISCO WB AP R	7769	04	SAN MATEO	4	37 37	122 23	8	[illegible]	[illegible]			[illegible]
#SAN FRANCISCO FED B LDG R	7772	04	SN FRANCISCO	4	37 47	122 25	52	[illegible]	[illegible]			[illegible]
SAN GABRIEL CANYON PH	[illegible]	06	LOS ANGELES	[illegible]	[illegible]	[illegible]	744		4P			[illegible]
[illegible]	[illegible]	06	LOS ANGELES	26	34 12	[illegible]	[illegible]		5P		C	[illegible]
SAN GABRIEL FIRE DEPT	[illegible]	06	LOS ANGELES	13	34 06	118 06	[illegible]	4P	4P			CITY FIRE DEPARTMENT
[illegible]	[illegible]	04	SAN MATEO	4	37 18	122 22	275	[illegible]	7P			GARY J. ARATA
SAN JACINTO	[illegible]	06	RIVERSIDE	[illegible]	[illegible]	116 58	1535	[illegible]	[illegible]			[illegible]
[illegible] RANGER STA	[illegible]	06	RIVERSIDE	[illegible]	[illegible]	[illegible]	1560				C	STATE DIV OF FSTRY
SAN JOAQUIN EXP RANGE	[illegible]	05	MADERA	[illegible]	[illegible]	[illegible]	[illegible]				C	U S FOREST SERVICE
SAN JOSE R	[illegible]	04	SANTA CLARA	[illegible]	[illegible]	[illegible]	[illegible]	[illegible]	[illegible]			[illegible]
SAN JUAN BAUTISTA 3SSE	7834	04	SAN BENITO	20	36 48	[illegible]	[illegible]				C	MRS. SANDRA J. KNOLL
[illegible]	7846	05	MERCED	27	37 03	[illegible]	[illegible]	[illegible]	[illegible]		C	DEPT WATER RESOURCES
SAN LUIS OBISPO POLY	7851	04	SN LUIS OBPO	4	35 18	[illegible]	315	7A	7A		C	CAL STATE POLY COL
SAN MARCOS PASS	7859	06	SAN BARBARA	[illegible]	[illegible]	[illegible]	[illegible]				C	CTY OF SANTA BARBARA
#SAN MATEO	7864	04	SAN MATEO	4	[illegible]	[illegible]	[illegible]	5P	5P			CITY FIRE DEPARTMENT
SAN NICOLAS ISLAND	7870	06	VENTURA	33	33 14	119 27	[illegible]	MID	MID		C	U S WEATHER BUREAU
#SAN RAFAEL	7880	01	MARIN	17	37 58	[illegible]	[illegible]	4P	4P			INDEPENDENT JOURNAL
SANTA ANA FIRE STATION	7888	06	ORANGE	[illegible]	33 45	117 52	115	4P	4P			SANTA ANA FIRE DEPT
SANTA ANA RIVER PH 3	7891	06	SAN BERDINO	28	34 06	117 06	[illegible]				C	[illegible]
SANTA ANITA FERN FC432	[illegible]	06	LOS ANGELES	[illegible]	[illegible]	118 01	2235		5P			[illegible]
SANTA BARBARA	[illegible]	06	SNTA BARBARA	33	34 25	119 41	5	8A	8A		C	[illegible]
SANTA BARBARA FAA AP	[illegible]	06	SNTA BARBARA	33	34 26	119 50	9	MID	MID			[illegible]
SANTA BARBARA TV PEAK	7909	06	SNTA BARBARA	32	[illegible]	119 57	4000		5P			TV STATION KEYT
SANTA CLARA UNIVERSITY	7912	04	SANTA CLARA	4	[illegible]	121 56	88	5P	5P			[illegible]
SANTA CRUZ	[illegible]	04	SANTA CRUZ	4	36 59	122 01	125	5P	5P			ROBERT E BURTON
SANTA FE DAM R	[illegible]	06	LOS ANGELES	[illegible]	[illegible]	117 58	427				C	CORPS OF ENGINEERS
SANTA MARGARITA 2 SW	[illegible]	04	SN LUIS OBPO	24	[illegible]	120 38	[illegible]		4P			JOSEPH C MC KUSICK
SANTA MARGARITA BOOST	7933	04	SN LUIS OBPO	24	35 22	120 38	[illegible]		8A			RICHARD S PILECKI
SANTA MARIA WB AIRPORTR	7946	06	SNTA BARBARA	30	34 54	[illegible]	[illegible]	MID	MID		C J	U S WEATHER BUREAU
SANTA MONICA	7950	06	LOS ANGELES	[illegible]	[illegible]	[illegible]	[illegible]		4P			CITY SANTA MONICA
#SANTA MONICA PIER	[illegible]	06	LOS ANGELES	[illegible]	[illegible]	118 30	15	4P	4P			S M LIFEGUARD SER
SANTA PAULA	[illegible]	06	VENTURA	[illegible]	[illegible]	119 05	243	4P	4P			[illegible]
[illegible]	[illegible]	[illegible]	[illegible]	[illegible]	[illegible]	[illegible]	[illegible]	[illegible]	[illegible]			CLARENCE S NEWBERRY
SANTA YNEZ	[illegible]	06	SNTA BARBARA	[illegible]	[illegible]	[illegible]	[illegible]				C	SANTA BARBARA COUNTY
SANTIAGO DAM	7987	06	ORANGE	[illegible]	[illegible]	117 43	855				C	[illegible]
SAUGUS PWR PL NO 1	[illegible]	06	LOS ANGELES	[illegible]	[illegible]	118 27	[illegible]		4P			L A WTR & PWR DEPT
SAWYERS BAR RANGER STA	[illegible]	[illegible]	SISKIYOU	[illegible]	[illegible]	[illegible]	[illegible]	8A	8A			[illegible]
#SCOTIA	8045	01	HUMBOLDT	[illegible]	[illegible]	[illegible]	[illegible]	8A	8A			[illegible]
SEARSVILLE LAKE	[illegible]	04	SAN MATEO	[illegible]	[illegible]	122 14	[illegible]		8A			AUSTIN CLAPP
SEBASTOPOL	8072	01	SONOMA	[illegible]	[illegible]	[illegible]	[illegible]				C	CITY OF SEBASTOPOL
SECRET VALLEY	[illegible]	03	LASSEN	18	40 31	120 16	4440		8A			MRS GEORGE W RUMBO
SEPULVEDA DAM	8092	06	LOS ANGELES	[illegible]	[illegible]	118 28	670				C	CORPS OF ENGINEERS
SHASTA DAM	[illegible]	02	SHASTA	23	40 43	122 25	1076	8A	8A	8A	H	U S BUR RECLAMATION
SHELTER COVE	8162	01	HUMBOLDT	[illegible]	[illegible]	124 04	232	5P	5P			MRS MARILYN F MACHI
SHINGLE SPRINGS	[illegible]	02	EL DORADO	[illegible]	38 40	[illegible]	1375		7A			THEODORE B HEUSNER
SHINGLETOWN 2 E	[illegible]	02	SHASTA	[illegible]	[illegible]	[illegible]	3535		7A			MRS JANICE M SUTTER
SIERRA CITY	[illegible]	02	SIERRA	39	39 34	[illegible]	4150	6P	6P			[illegible]
SIERRAVILLE RANGER STA	[illegible]	02	SIERRA	8	39 35	[illegible]	4975	8A	8A		C	[illegible]
SIGNAL HILL FC 415	8230	06	LOS ANGELES	13	33 48	[illegible]	[illegible]		5P		C	[illegible]
SILVERADO RANGER STA	[illegible]	06	ORANGE	28	33 45	[illegible]	[illegible]				C	CORPS OF ENGINEERS
SKAGGS SPGS LAS LOMAS	[illegible]	[illegible]	SONOMA	22	38 41	123 08	1930		8A		H	JOHN K LEITHOLD
[illegible]	8276	04	MONTEREY	24	36 05	120 40	1730				C	STATE DIV OF FSTRY
[illegible]	8317	07	RIVERSIDE	[illegible]	[illegible]	116 41	[illegible]		7A			[illegible]
[illegible]	8318	05	[illegible]	14	37 50	119 30	[illegible]					S DEPT WATER RESOURCES
SODA SPRINGS 1 E R	8332	02	[illegible]	39	39 19	120 22	6885					ROBERT MAUGHAN
[illegible]	[illegible]	[illegible]	MONTEREY	24	36 26	121 20	[illegible]		8A			[illegible]
SOMERSET 5 ESE	[illegible]	[illegible]	EL DORADO	[illegible]	[illegible]	120 36	[illegible]				C	JACK A. HASELEY
SOMIS 3 NW	[illegible]	[illegible]	VENTURA	[illegible]	[illegible]	[illegible]	510		8A			BERYLWOOD INVEST CO
[illegible]	[illegible]	[illegible]	SONOMA	[illegible]	[illegible]	122 27	[illegible]	5P	5P			[illegible]
[illegible]	8353	05	TUOLUMNE	[illegible]	[illegible]	[illegible]	[illegible]	8A	8A		H	STATE DIV.OF FORESTRY
SONORA JUNCTION	8355	03	[illegible]	[illegible]	[illegible]	119 27	[illegible]				C	STATE DIV OF HWYS
S E FARALLON	8376	04	SAN FRANCISCO	4	37 42	123 00	35				C	U S COAST GUARD
SO ENTRANCE YOSEMITE	8380	05	MARIPOSA	14	37 30	119 38	[illegible]	8A	8A		H	U S NAT PARK SERVICE
[illegible]	[illegible]	[illegible]	INYO	19	37 11	118 34	[illegible]					S [illegible]
SPADRA PAC FC 356 C	8436	06	LOS ANGELES	26	34 03	117 49	676		4P		C	J. E. STULL
SPRECKELS HWY BRIDGE	[illegible]	[illegible]	MONTEREY	24	36 36	[illegible]	[illegible]		8A			U S WEATHER BUREAU
SPRINGVILLE 7 ENE	8455	05	TULARE	9	36 10	118 42	[illegible]		7A			[illegible]
SPRINGVILLE RANGER STA	[illegible]	[illegible]	TULARE	9	36 08	118 48	[illegible]				C	U S FOREST SERVICE
SPRINGVILLE TULE HDWKS	8463	05	TULARE	[illegible]	[illegible]	118 39	4070				C	P G & E COMPANY
SQUAW VALLEY	8474	03	PLACER	[illegible]	[illegible]	120 14	6235	8A	8A			[illegible]
SQUIRREL INN 2	[illegible]	07	SAN BERDINO	[illegible]	[illegible]	[illegible]	5680	5P	5P		H	LEROY KEMP
[illegible]	[illegible]	03	LASSEN	[illegible]	[illegible]	[illegible]	[illegible]		8A			RAY C FRALEY
[illegible] HICKEY ST PK	[illegible]	[illegible]	[illegible]	[illegible]	[illegible]	[illegible]	[illegible]		8A			CAL DIV BEACH & PKS
STANISLAUS POWER HOUSE	[illegible]	05	TUOLUMNE	[illegible]	[illegible]	[illegible]	[illegible]		P			P G & E COMPANY
STATE LAKES	[illegible]	05	FRESNO	[illegible]	36 56	118 35	[illegible]					S CORPS OF ENGINEERS
STIRLING CITY RS	8544	02	BUTTE	[illegible]	[illegible]	[illegible]	3518				C	STATE DIV OF FSTRY
STOCKTON DISPOSAL PL	[illegible]	05	SAN JOAQUIN	[illegible]	[illegible]	121 20	[illegible]				C	[illegible]
#STOCKTON WBAP	[illegible]	05	SAN JOAQUIN	[illegible]	[illegible]	[illegible]	22	MID	MID		J	U S WEATHER BUREAU
STOCKTON FIRE STA NO 4	[illegible]	05	SAN JOAQUIN	[illegible]	[illegible]	121 19	12	8A	8A			STOCKTON FIRE STA NO 4
[illegible]	[illegible]	[illegible]	[illegible]	[illegible]	[illegible]	[illegible]	[illegible]		8A			FRED H COOLEY
STONYFORD RANGER STA	8580	02	COLUSA	[illegible]	[illegible]	122 33	[illegible]		8A			U S FOREST SERVICE
STONY GORGE RESERVOIR	8587	02	GLENN	[illegible]	[illegible]	[illegible]	791	5P	5P		C	[illegible]
STOUTS MEADOW	8591	02	SHASTA	[illegible]	[illegible]	121 56	[illegible]					S DEPT WATER RESOURCES
[illegible]	8606	02	YUBA	39	39 34	[illegible]	3808	5P	5P		H	MRS. LILLIAN MAGRUDER
[illegible]	8627	06	SN LUIS OBPO	[illegible]	35 00	120 23	590		5P			[illegible]
SUMMIT MEADOW	[illegible]	05	FRESNO	[illegible]	37 05	119 13	6240					S DEPT OF WTR RESOURCES
[illegible]	8680	04	SANTA CRUZ	[illegible]	36 54	121 50	85				C	CAL DIV BEACH & PARK
SURF 2 ENE	8697	06	SNTA BARBARA	32	34 41	120 34	[illegible]				C	U S AIR FORCE
SUSANA KNOLLS	8700	06	VENTURA	33	[illegible]	[illegible]	1085		9A			[illegible]
SUSANVILLE AIRPORT	8702	03	LASSEN	[illegible]	[illegible]	120 34	[illegible]	MID	MID		H	[illegible]
SUSANVILLE 1 WNW	8703	03	LASSEN	[illegible]	[illegible]	120 40	4555				C	STATE DIV OF FSTRY
SUTTER HILL RANGER STA	8713	05	AMADOR	[illegible]	[illegible]	120 48	1586		8A			STATE DIV OF FSTRY
[illegible]	8716	02	PLUMAS	[illegible]	[illegible]	121 06	6150					S CALIF DEPT WATER RES
TAFT	8752	05	KERN	[illegible]	[illegible]	119 28	1025				C	KERN CO FSTRY & FD
[illegible]	8758	03	PLACER	[illegible]	[illegible]	[illegible]	6230	8A	8A	8A	H	MRS. ESTHER BEATTY
[illegible] FAA AP	8762	03	EL DORADO	[illegible]	[illegible]	120 00	[illegible]	4P				FED AVIATION AGENCY
[illegible]	8826	05	KERN	[illegible]	35 08	118 27	3975	[illegible]	5P			HARRY M. COWAN
TEHACHAPI AIRPORT	[illegible]	05	KERN	[illegible]	[illegible]	[illegible]	3960				C	TEHACHAPI CUMMINGS
[illegible]	8839	05	KERN	[illegible]	[illegible]	[illegible]	[illegible]	5P	5P			[illegible]
TERMO	8873	03	LASSEN	[illegible]	[illegible]	120 27	[illegible]	6P	6P		C	[illegible]
[illegible]	8881	02	PLACER	[illegible]	[illegible]	[illegible]	[illegible]					S DEPT OF WATER RESOURCES
THE GEYSERS	[illegible]	01	SONOMA	[illegible]	[illegible]	122 50	1668				C	MRS FAYE DEWEY
[illegible] FAA AIRPORT	[illegible]	[illegible]	RIVERSIDE	[illegible]	33 38	[illegible]	-120	MID	MID		C	FED AVIATION AGENCY
[illegible]	[illegible]	06	VENTURA	33	34 11	118 51	[illegible]		8A			VENTURA CO FIRE DEPT
THREE MILE VALLEY	[illegible]	02	PLUMAS	8	39 54	120 34	[illegible]					S CALIF DEPT WATER RES
THREE RIVERS 6 SE	[illegible]	[illegible]	[illegible]	[illegible]	[illegible]	118 51	[illegible]				C	[illegible]
THREE RVRS EDISON PH 1	8914	05	TULARE	9	36 28	118 53	[illegible]	[illegible]	[illegible]			SO CALIF EDISON CO
THREE RVRS EDISON PH 2	[illegible]	05	TULARE	[illegible]	36 28	118 52	[illegible]				C	[illegible]
[illegible]	[illegible]	05	AMADOR	[illegible]	[illegible]	120 29	2355	4P	4P		C	P G & E COMPANY
TOPANGA PATROL STA FC6	[illegible]	06	LOS ANGELES	33	[illegible]	118 36	[illegible]		5P			L A CO FIRE DEPT
TORRANCE	[illegible]	[illegible]	[illegible]	[illegible]	[illegible]	118 20	[illegible]	4P	4P			TORRANCE MUN AIRPORT
[illegible]	[illegible]	[illegible]	[illegible]	33	33 39	117 36	970				C	ORANGE CO PARK DEPT
TRACY 2 SSE	8997	05	SAN JOAQUIN	[illegible]	[illegible]	121 25	[illegible]				C	[illegible]
TRACY CARBONA	8999	05	SAN JOAQUIN	[illegible]	[illegible]	121 25	[illegible]	8A	8A			[illegible]
TRACY PUMPING PLANT	[illegible]	05	ALAMEDA	[illegible]	[illegible]	[illegible]	[illegible]	6P	6P	6P		U S BUR RECLAMATION
TRINITY DAM VISTA PT	[illegible]	[illegible]	TRINITY	[illegible]	[illegible]	122 46	2500	8A	8A	9A		U S BUR RECLAMATION
[illegible]	[illegible]	07	SAN BERDINO	[illegible]	[illegible]	[illegible]	1695	8A	8A			AMERICAN P & C CORP
TROUGH SPRING	[illegible]	[illegible]	[illegible]	[illegible]	[illegible]	[illegible]	[illegible]					S CORPS OF ENGINEERS
TRUCKEE RANGER STATION	[illegible]	03	NEVADA	[illegible]	[illegible]	120 11	5995	8A	8A		C	U S FOREST SERVICE
TUJUNGA	[illegible]	06	LOS ANGELES	[illegible]	[illegible]	[illegible]	1690	7P	7P			JAMES D. PARRA
[illegible]	9049	06	LOS ANGELES	[illegible]	[illegible]	118 05	4645				C	LOS ANGELES CO FCD
[illegible]	9052	05	KERN	10	35 09	119 01	295		7A			[illegible]
[illegible] R	[illegible]	[illegible]	SISKIYOU	[illegible]	[illegible]	121 28	4035	5P	5P	5PC	H	TULELAKE IRRIG DIST
[illegible] RANGER STATION	[illegible]	[illegible]	TULARE	10	36 22	118 17	8950					S U S WEATHER BUREAU
TUOLUMNE MEADOWS	9063	05	TUOLUMNE	37	37 53	[illegible]	[illegible]					S DEPT WATER RESOURCES
[illegible]	9073	05	STANISLAUS	14	37 29	120 51	[illegible]		8A			CARL A PEARSON
TUSTIN IRVINE RANCH	9087	06	ORANGE	33	33 44	117 47	[illegible]	3P	3P			THE IRVINE COMPANY
TWENTY MILE HOLLOW	9097	02	TEHAMA	23	40 08	[illegible]	2800					S DEPT OF WATER RESOURCES
TWENTYNINE PALMS	[illegible]	07	SAN BERDINO	[illegible]	[illegible]	[illegible]	1975	4P	4P			JOSHUA TREE NAT. MON.
TWIN LAKES	9105	02	ALPINE	[illegible]	[illegible]	[illegible]	[illegible]	4P	4P		H	P G & E COMPANY
TWITCHELL DAM	9111	06	SNTA BARBARA	30	34 59	120 19	[illegible]	4P	4P	4P		SANTA MARIA VLY WCD
UHL RANGER STATION	9120	05	TULARE	9	35 53	[illegible]	3680				C	U S FOREST SERVICE
#UKIAH	9122	01	MENDOCINO	22	39 09	123 12	623	5P	5P			CITY FIRE DEPARTMENT
UKIAH 4 WSW	9124	01	MENDOCINO	22	[illegible]	[illegible]	1900		8A			MRS MARJORIE S DORY
#U C L A	9152	06	LOS ANGELES	[illegible]	[illegible]	[illegible]	[illegible]	4P	4P			U C L A
UPLAND 3 N	[illegible]	06	SAN BERDINO	[illegible]	[illegible]	117 39	[illegible]	5P	5P			[illegible]
UPPER LAKE 7 W	[illegible]	[illegible]	LAKE	[illegible]	[illegible]	123 02	1524		4P			EDGAR J SCHUETTE
UPPER MATTOLE	9177	01	HUMBOLDT	[illegible]	[illegible]	124 11	255		5P			WESLEY C ROSCOE
UPR SAN LEANDRO FILTER	[illegible]	04	ALAMEDA	4	37 46	122 10	394	8A	8A		C	E BAY MUN UTL DIST
UPPER TRES PINOS	9189	04	SAN BENITO	[illegible]	[illegible]	121 02	2050				C	ELDON FANCHER

STATION INDEX

STATION	INDEX NO	DIVISION	COUNTY	DRAINAGE	LATITUDE	LONGITUDE	ELEVATION	TEMP	PRECIP	EVAP	SPECIAL	OBSERVER
[illegible]	[illegible]	[illegible]	[illegible]	[illegible]	[illegible]	[illegible]	[illegible]	[illegible]	[illegible]			[illegible] FIRE DIST
[illegible]	[illegible]	[illegible]	[illegible]	[illegible]	[illegible]	[illegible]	[illegible]					[illegible]S JUDY A. WOLF
VALLEY CENTER 2 NNE	[illegible]	[illegible]	[illegible]	[illegible]	[illegible]	[illegible]	[illegible]		[illegible]			VALLEY CNT MUN WATER
[illegible]	[illegible]	[illegible]	[illegible]	[illegible]	[illegible]	[illegible]	[illegible]	[illegible]	[illegible]			[illegible]
[illegible]	[illegible]	[illegible]	[illegible]	[illegible]	[illegible]	[illegible]	[illegible]		[illegible]			[illegible]
[illegible]	[illegible]	[illegible]	[illegible]	[illegible]	[illegible]	[illegible]	[illegible]					[illegible]
[illegible]	[illegible]	[illegible]	[illegible]	[illegible]	[illegible]	[illegible]	[illegible]				[illegible]	[illegible]
[illegible]	[illegible]	[illegible]	[illegible]	[illegible]	[illegible]	119 [illegible]	105		[illegible]			CO. FLOOD CONTROL DIST
[illegible]	[illegible]	[illegible]	[illegible]	[illegible]	[illegible]	118 [illegible]	7520				5	[illegible]
[illegible]	[illegible]	[illegible]	[illegible]	[illegible]	[illegible]	[illegible]	2858		[illegible]		[illegible]	VICTOR CO WATER DIST
[illegible]	[illegible]	[illegible]	[illegible]	[illegible]	[illegible]	[illegible]	9500				5	[illegible]
[illegible]	[illegible]	[illegible]	[illegible]	[illegible]	[illegible]	[illegible]	[illegible]		[illegible]			[illegible] FIRE DEPT
[illegible]	[illegible]	[illegible]	[illegible]	[illegible]	[illegible]	[illegible]	[illegible]		[illegible]			FRANK DOTTA
[illegible]	[illegible]	[illegible]	[illegible]	[illegible]	[illegible]	[illegible]	[illegible]	[illegible]	[illegible]			[illegible]
[illegible]	[illegible]	[illegible]	[illegible]	[illegible]	[illegible]	[illegible]	510	[illegible]	[illegible]			[illegible] FIRE DEPT
[illegible]	[illegible]	[illegible]	[illegible]	[illegible]	[illegible]	[illegible]	[illegible]		[illegible]		[illegible]	[illegible]
[illegible]	[illegible]	[illegible]	[illegible]	[illegible]	[illegible]	[illegible]	[illegible]		[illegible]		[illegible]	[illegible] COMPANY
[illegible]	[illegible]	[illegible]	[illegible]	[illegible]	[illegible]	[illegible] 58	[illegible]		[illegible]			CLARION E VAN SCHAICK
[illegible]	[illegible]	[illegible]	[illegible]	[illegible]	[illegible]	[illegible] 05	[illegible]		[illegible]			MRS. JOAN THOMAS
[illegible]	[illegible]	[illegible]	[illegible]	[illegible]	[illegible]	[illegible]	[illegible]	[illegible]	[illegible]			JOHN F. TERRY
[illegible]	[illegible]	[illegible]	[illegible]	4	37 54	[illegible]	220				[illegible]	[illegible]
[illegible]	[illegible]	[illegible]	[illegible]	[illegible]	[illegible]	121 5[illegible]	[illegible]		[illegible]			MRS. BETTY FAIRCLOUGH
[illegible]	[illegible]	[illegible]	[illegible]	[illegible]	[illegible]	117 5[illegible]	[illegible]		[illegible]			L A CO FIRE DEPT
[illegible]	[illegible]	[illegible]	[illegible]	[illegible]	[illegible]	116 [illegible]	[illegible]	[illegible]	[illegible]		[illegible]	[illegible]
[illegible]	[illegible]	[illegible]	[illegible]	[illegible]	[illegible]	119 [illegible]	[illegible]	[illegible]	[illegible]			[illegible]
[illegible]	[illegible]	[illegible]	SNTA BARBARA	[illegible]	[illegible]	[illegible]	[illegible]				C	[illegible]
[illegible]	[illegible]	[illegible]	SANTA CRUZ	[illegible]	[illegible]	[illegible]	[illegible]	[illegible]	[illegible]			[illegible]
[illegible]	[illegible]	[illegible]	[illegible]	[illegible]	[illegible]	[illegible]	[illegible]				[illegible]	U S NAT PARK SERVICE
[illegible]	[illegible]	[illegible]	[illegible]	[illegible]	[illegible]	122 5[illegible]	[illegible]	[illegible]	[illegible]		[illegible]	[illegible]
[illegible]	[illegible]	[illegible]	[illegible]	[illegible]	[illegible]	122 [illegible]	[illegible]	[illegible]	[illegible]			WEED FIRE DEPARTMENT
[illegible]	[illegible]	[illegible]	[illegible]	[illegible]	[illegible]	[illegible]	[illegible]				[illegible]	[illegible]
[illegible]	[illegible]	[illegible]	[illegible]	[illegible]	[illegible]	[illegible]	[illegible]		[illegible]			[illegible]
[illegible]	[illegible]	[illegible]	[illegible]	[illegible]	[illegible]	[illegible]	6280				5	[illegible]
[illegible]	[illegible]	05	[illegible]	[illegible]	[illegible]	[illegible]	[illegible]		[illegible]			BOSTON RANCH CO
[illegible]	[illegible]	[illegible]	[illegible]	[illegible]	[illegible]	120 [illegible]	[illegible]		[illegible]			[illegible]
[illegible]	[illegible]	[illegible]	[illegible]	[illegible]	[illegible]	[illegible]	[illegible]				5	[illegible]
[illegible]	[illegible]	[illegible]	[illegible]	[illegible]	[illegible]	[illegible]	[illegible]				5	[illegible]
[illegible]	[illegible]	[illegible]	[illegible]	[illegible]	[illegible]	[illegible]	105				[illegible]	[illegible]
[illegible]	[illegible]	[illegible]	SHASTA	[illegible]	[illegible]	122 32	[illegible]	[illegible]	[illegible]	[illegible]		[illegible] RECLAMATION
[illegible]	[illegible]	[illegible]	[illegible]	[illegible]	[illegible]	[illegible]	[illegible]	[illegible]	[illegible]			UNIVERSITY OF CALIF
WHITE M[illegible] 2	9633	7	[illegible]	6	37 35	118 [illegible]	[illegible]2470	8A	8A		H	UNIVERSITY OF CALIF
WHITE MTN STORAGE	[illegible]	7	[illegible]	6	34 [illegible]	117 [illegible]	7240				5	STATE OF CALIFORNIA
[illegible]	9660	[illegible]	LOS ANGELES	[illegible]	33 58	118 [illegible]	340		5P			MISS MARTHA BAILEY
[illegible]	[illegible]	[illegible]	[illegible]	[illegible]	36 [illegible]	117 [illegible]	[illegible]	5P	5P			NATIONAL PARK SERVICE
[illegible]	[illegible]	02	COLUSA	23	39 [illegible]	122 [illegible]	86	9A	9A		[illegible]	[illegible]
W[illegible]ITS [illegible]	[illegible]	[illegible]	[illegible]	17	39 25	123 2[illegible]	1348	4P	4P			HENRY [illegible]
[illegible]	[illegible]	[illegible]	[illegible]	7	39 2[illegible]	123 [illegible]	1925				C	STATE DIV OF FSTRY
[illegible]	[illegible]	01	TRINITY	35	[illegible] 57	123 38	[illegible]	8A	8A	8A		U S FOREST SERVICE
[illegible]	9699	02	GLENN	23	39 32	122 [illegible]	140	8A	8A			HOWARD R ALLARD
WILLOWS USBR	[illegible]	02	GLENN	23	39 32	122 [illegible]	135	4P	4P	4P		USBR MATERIAL CONT[illegible]
WINCHESTER	[illegible]	[illegible]	RIVERSIDE	33	33 43	117 [illegible]	1475				C	[illegible] BLACKMORE
WINTERS	9742	[illegible]	YOLO	23	38 32	121 59	135	8A	8A			J NEWTON WALLACE
WOFFORD HEIGHTS	[illegible]	[illegible]	KERN	10	35 43	118 27	2700		SS			JAMES H JORGENSEN
WOODFORDS	[illegible]	[illegible]3	[illegible]	[illegible]	38 47	119 49	5671	[illegible]	[illegible]		H	MRS WILMA C BARR
[illegible]	9781	02	[illegible]	[illegible]	38 [illegible]	121 48	69	9A	9A			[illegible] AGR EXTEN SER.
WRIGHTS	[illegible]	[illegible]	SANTA CLARA	[illegible]	37 [illegible]	121 57	1600		[illegible]			[illegible] E WARE
WRIGHTS LAKE	[illegible]	[illegible]	[illegible]	[illegible]	38 5[illegible]	120 [illegible]	4950				5	[illegible] S WEATHER BUREAU
[illegible]	[illegible]	[illegible]	ORANGE	26	33 54	117 49	415	5P	5P			YORBA LINDA WATER CO
[illegible]	[illegible]	[illegible]	[illegible]	[illegible]7	38 54	123 14	[illegible]				C	MRS. V. SYLVIA HULBERT
[illegible] PARK HEADQTRS	9855	[illegible]5	MARIPOSA	[illegible]	37 45	119 3[illegible]	3970	7A	7A		C H	[illegible] S NAT PARK SERVICE
[illegible]	[illegible]	[illegible]	[illegible]	[illegible]	[illegible] 43	122 3[illegible]	2625	8A	8A		H	[illegible] S FOREST SERVICE
ZENIA-KETTENPOM STORE	9953	[illegible]	[illegible]	7	[illegible]	123 27	3600				C	[illegible]
CLOSED STATIONS												
[illegible]	[illegible]	[illegible]	[illegible]	[illegible]	39 54	[illegible]	[illegible]				[illegible]	[illegible]
[illegible]	[illegible]	[illegible]6	[illegible] ANGELES	[illegible]	34 1[illegible]	118 [illegible]	[illegible]		5P			[illegible] 7/8/70

[illegible] 12-KLAMATH 13-LOS ANGELES 14-MERCED 15-MOJAVE 16-MOKELUMNE 17-NORTH COAST 18-N. E. INTERIOR 19-OWENS 20-PAJARO [illegible] 30-SANTA MARIA 31-SANTA MARGARITA 32-SANTA YNEZ 33-SOUTH COAST 34-STANISLAUS 35-TRINITY 36-TRUCKEE 37-TUOLUMNE [illegible]

REFERENCE NOTES

Additional information regarding the climate of California may be obtained by writing to the Environmental Science Services Administration State Climatologist, 557 Federal Office Building, 50 Fulton Street, San Francisco, California 94102, or to any Weather Bureau Office near you. Additional precipitation data are contained in "HOURLY PRECIPITATION DATA CALIFORNIA" and "Storage-Gage Precipitation Data for Western United States".

DIMENSIONAL UNITS: Unless otherwise indicated, dimensional units used in this bulletin are: Temperature in °F, precipitation and evaporation in inches and wind movement in miles. Monthly degree day totals are the sums of the negative departures of average daily temperatures from 65°F. In "Supplemental Data" table directions entered in figures are tens of degrees. Resultant wind is the vector sum of wind directions and speeds divided by the number of observations.

OBSERVATION TIME: The Station Index shows observation times in local standard time. During the summer months some observers take the observations on daylight saving time. Snow on ground in the "Snowfall and Snow on Ground" table is at observation time for all except Weather Bureau and FAA stations. For these stations snow on ground values are at 4:00 a.m., P.S.T., except for Bishop WB AP, Blue Canyon WB AP, and Sandberg WB, which are taken at 6:00 a.m., P.S.T., and Mt. Shasta WB City at 8:00 a.m., P.S.T. Data in the "Extremes" table, "Daily Precipitation" table, "Daily Temperature" table, "Evaporation and Wind" table, and snowfall in the "Snowfall and Snow on Ground" table, when published, are for the 24 hours ending at time of observation.

EVAPORATION is measured in the standard Weather Bureau type pan of 4-foot diameter unless otherwise shown by footnote following the Evaporation and Wind table. Max and Min values in the Evaporation and Wind table are extremes of temperature of water in pan as recorded during 24 hours ending at time of observation. Wind is the total wind movement in miles over the evaporation pan as determined by a continuous anemometer recorder located 6-8 inches above the pan.

WATER EQUIVALENT values published in the "Snowfall and Snow on Ground" table are the water equivalent of snow, sleet, or ice on the ground. Samples for obtaining measurements are taken from different points for successive observations; consequently, occasional drifting and other causes of local variability in the snowpack may result in apparent inconsistencies in the record.

SNOWFALL: Entries of snowfall in the "Climatological Data" table, the "Snowfall and Snow on Ground" table, and in the "Seasonal Snowfall" table, include snow and sleet. Entries of snow on ground include snow, sleet, and ice.

NORMALS for all stations are climatological standard normals based on the period 1931-1960.

DIVISIONS, as used in this publication, became effective with data for January 1941.

STATION NAMES: Figures and letters following the station name, such as 12 SSW, indicate distance in miles and direction from the post office.

SEASONAL TABLES: Monthly and seasonal snowfall and heating degree days for the 12 months ending with the preceding June data will be carried in the July issue of this bulletin.

DELAYED DATA AND CORRECTIONS will be carried only in the June and December issues of this bulletin.

INTERPOLATED VALUES for monthly precipitation totals may be found in the annual issue of this publication.

IN THE DATA TABLES THE SYMBOLS AND LETTERS WHEN USED INDICATE THE FOLLOWING:

- \- No record in the "Supplemental Data" table, "Daily Precipitation" table, "Evaporation and Wind" table, "Snowfall and Snow on Ground" table, "Daily Soil Temperature" table, and the "Station Index."

  No record in the "Climatological Data" table and the "Daily Temperature" table is indicated by no entry.

- \+ And also on an earlier date or dates.
- ++ Highest observed one minute windspeed. This station is not equipped with an instrument to measure fastest mile data.
- * Amount included in following measurement, time distribution unknown.
- // Gage is equipped with a windshield.
- B Adjusted to a full month.
- D Water equivalent of snowfall wholly or partly estimated, using a ratio of 1 inch water equivalent to every 10 inches of new snowfall.
- M One or more days of record missing; if average value is entered, less than 10 days record is missing. See "Daily Temperature" table for detailed daily record. Degree day data, if carried for this station, have been adjusted to represent the value for a full month.
- R Amounts from recording gage. (These amounts are essentially accurate but may vary slightly from the amounts to be published later in Hourly Precipitation Data.)
- T Trace, an amount too small to measure.
- V Includes total for previous month.

IN THE STATION INDEX THE SYMBOLS AND LETTERS WHEN USED INDICATE THE FOLLOWING:

- AR This entry in time of observation column in Station Index means after rain.
- C Recording Rain Gage Station. Hourly precipitation values are processed for special purposes, and are published later in the "Hourly Precipitation Data" bulletin. If daily amounts are published in "Climatological Data" bulletin they are from a separate non-recording gage, except where indicated by reference 'R'. Such amounts may differ from amounts published from the recording gage in the "Hourly Precipitation Data" bulletin.
- G "Soil Temperature" table.
- H "Snowfall and Snow on Ground" table. Omission of data in any month indicates no snowfall and/or snow on ground in that month.
- J "Supplemental Data" table.
- S Storage precipitation station. Precipitation measurements, made at irregular intervals will be published later in "Precipitation Data from Storage-Gage Stations" Bulletin.
- SS This entry in time of observation column in Station Index means observation made near sunset.
- VAR This entry in time of observation column in Station Index means variable.
- \# Thermometers are generally exposed in a shelter located a few feet above sod-covered ground; however, this reference indicates that the thermometers are exposed in a shelter located on the roof of a building.

Stations appearing in the tables with no data were either missing or received too late to be included in this issue.

General weather conditions in the U. S. for each month are described in the publications MONTHLY WEATHER REVIEW, CLIMATOLOGICAL DATA NATIONAL SUMMARY, and STORM DATA, all of which may be obtained from the Superintendent of Documents, Government Printing Office, Washington, D. C. 20402.

Information concerning the history of changes in locations, elevations, exposure, etc., of substations through 1957 may be found in the publication "Substation History" for this State, price $1.25. Similar information for regular Weather Bureau stations may be found in the latest annual issue of Local Climatological Data, price 15 cents. These publications may be obtained from the Superintendent of Documents at the address shown above.

Subscription Price: 20 cents per copy, monthly and annual; $2.50 per year. (Yearly subscription includes the Annual Summary.) Checks and money orders should be made payable to the Superintendent of Documents. Remittance and correspondence regarding subscriptions should be sent to the Superintendent of Documents, Government Printing Office, Washington, D. C. 20402.

USCOMM-ESSA-ASHEVILLE-2/30/70-250

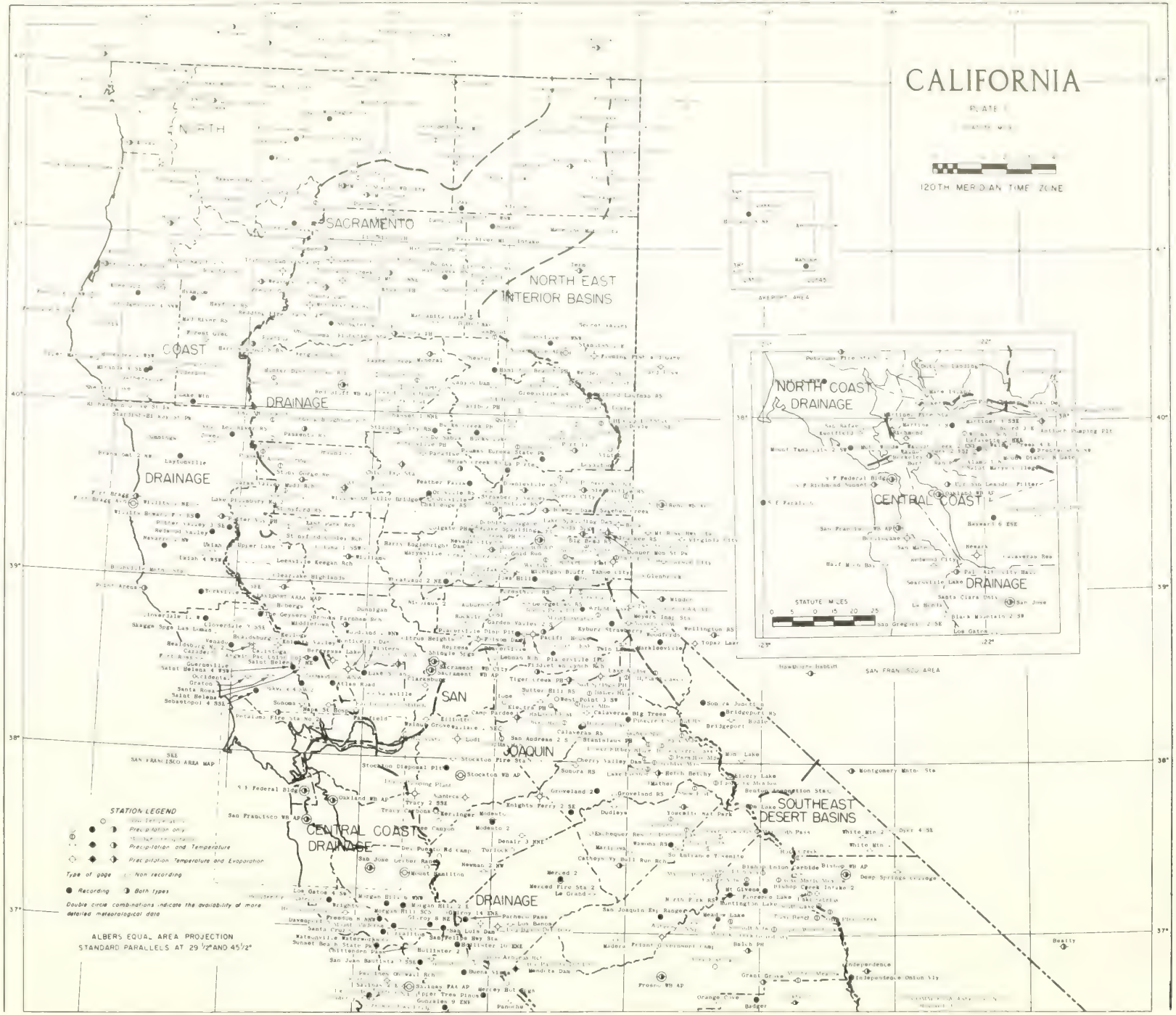
CALIFORNIA
120TH MERIDIAN TIME ZONE
NORTH
SACRAMENTO
NORTH EAST
INTERIOR BASINS
COAST
DRAINAGE
DRAINAGE
SAN
JOAQUIN
CENTRAL COAST
DRAINAGE
DRAINAGE
SOUTHEAST
DESERT BASINS
NORTH COAST
DRAINAGE
CENTRAL COAST
DRAINAGE
STATUTE MILES
STATION LEGEND
Precipitation only
Precipitation and Temperature
Precipitation Temperature and Evaporation
Type of gage
Non recording
Recording
Both types
Double circle combinations indicate the availability of more detailed meteorological data
ALBERS EQUAL AREA PROJECTION
STANDARD PARALLELS AT 29 1/2° AND 45 1/2°

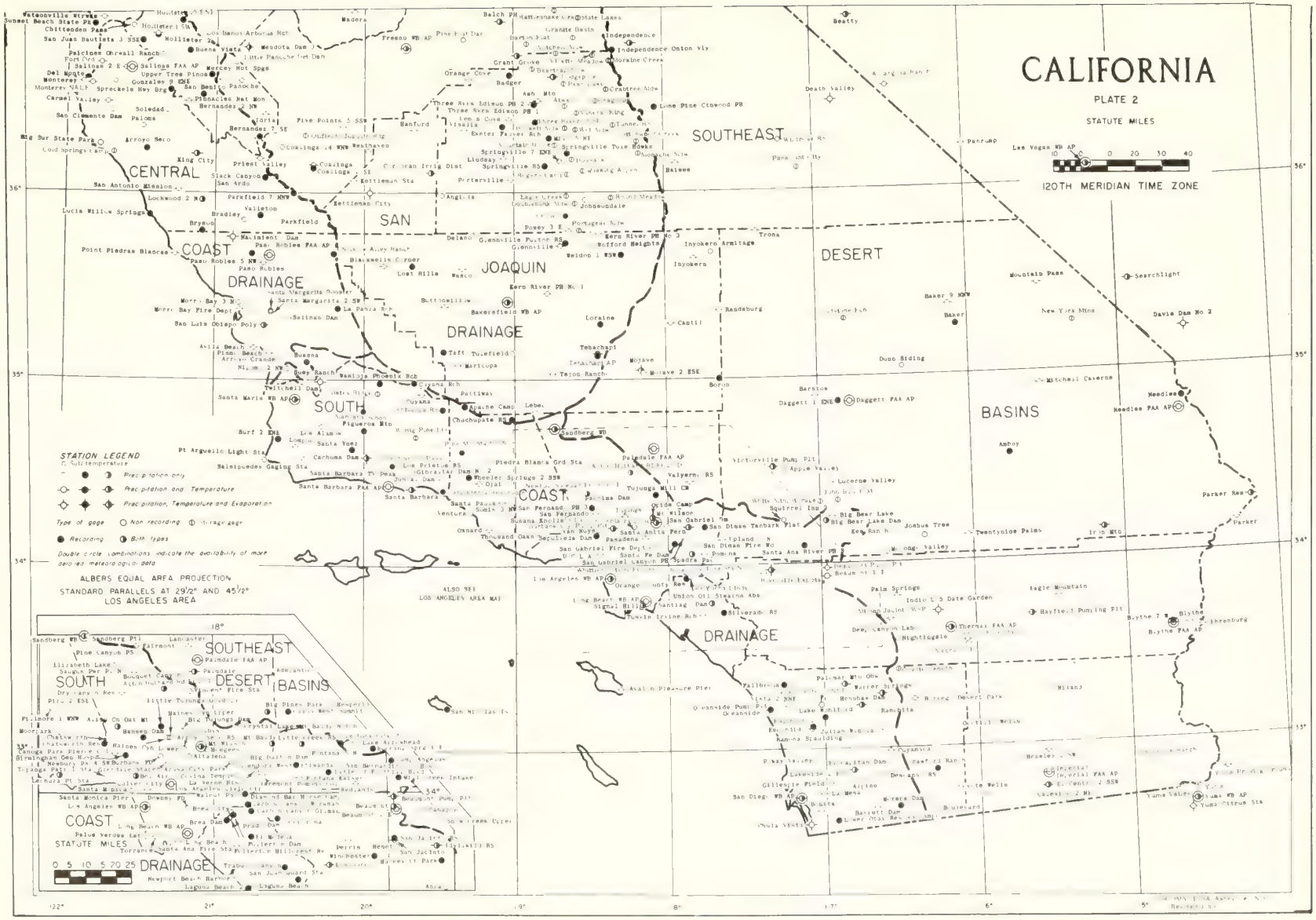
CALIFORNIA
PLATE 2
STATUTE MILES
0 10 20 30 40
120TH MERIDIAN TIME ZONE
SOUTHEAST
DESERT
BASINS
CENTRAL
COAST
DRAINAGE
SAN
JOAQUIN
DRAINAGE
SOUTH
COAST
DRAINAGE
STATION LEGEND
Precipitation only
Precipitation and Temperature
Precipitation, Temperature and Evaporation
Type of gage
Non recording
Storage gage
Recording
Both types
Double circle combinations indicate the availability of more detailed meteorological data
ALBERS EQUAL AREA PROJECTION
STANDARD PARALLELS AT 29½° AND 45½°
LOS ANGELES AREA
ALSO SEE
LOS ANGELES AREA MAP
SOUTHEAST
SOUTH
DESERT
BASINS
COAST
DRAINAGE
STATUTE MILES
0 5 10 5 20 25

CLIMATOLOGICAL DATA

U.S. DEPARTMENT OF COMMERCE
NATIONAL OCEANIC AND ATMOSPHERIC ADMINISTRATION
ENVIRONMENTAL DATA SERVICE
In Cooperation with Department of Water Resources, State of California

CALIFORNIA
SEPTEMBER 1970
Volume 74 No. 9

MONTHLY SUMMARIZED STATION AND DIVISIONAL DATA

Station	Temperature: Average Maximum	Average Minimum	Average	Departure From Normal	Highest	Date	Lowest	Date	Degree Days	No of Days: Max. 90° or Above	Max. 32° or Below	Min. 32° or Below	Min. 0° or Below	Precipitation: Total	Departure From Normal	Greatest Day	Date	Snow Sleet: Total	Max. Depth on Ground	Date	No of Days: .10 or More	.50 or More	1.00 or More
* * *																							
NORTH COAST DRAINAGE 01																							
ALDERPOINT	88.0	43.2	65.6		104	11	33	15+	56	12	0	0	0	.00		.00		.0	0		0	0	0
ANGWIN PAC UNION COL	83.7	53.5	68.6		93	19+	38	13	39	10	0	0	0	.00		.00		.0	0		0	0	0
BIG BAR RANGER STATION	88.0	44.0	66.0		100	11+	32	25	53	15	0	1	0	.02		.02	20	.0	0		0	0	0
BUTLER VALLEY RANCH	77.3	38.5	57.9		95	27	27	14	209	5	0	5	0	.14		.08	20	.0	0		0	0	0
CALLAHAN RANGER STA	81.7M	36.5M	59.1M		95	10	23	25	179	4	0	7	0	.08		.06	4	.0	0		0	0	0
CECILVILLE 5 SE																							
CLOVERDALE 3 SSE	90.3	51.9	71.1	.8	99	8+	39	14	17	17	0	0	0	.00	- .35	.00		.0	0		0	0	0
COVELO	86.5M	41.3M	63.9M		97	12+	31	14	73	11	0	1	0	.00		.00		.0	0		0	0	0
CRESCENT CITY 2 N	68.2	48.9	58.6		88	27+	40	15+	198	0	0	0	0	.46		.21	20	.0	0		2	0	0
DUTTONS LANDING	74.7	49.8	62.3		92	8	42	14+	103	1	0	0	0	.00		.00		.0	0		0	0	0
ELK VALLEY	77.3	37.9	57.6		89	10	21	13	214	0	0	7	0	.33		.12	20	.0	0		3	0	0
EUREKA WB CITY R	62.0	49.3	55.7	- .7	78	26+	43	14	274	0	0	0	0	.32	- .32	.17	20	.0	0		2	0	0
FERNDALE 2 NW	67.0	44.5	55.8		86	26	35	14	271	0	0	0	0	.12		.06	18	.0	0		0	0	0
FOREST GLEN																							
FORT BRAGG	65.7	46.6	56.2		87	27	40	15+	264	0	0	0	0	.07	- .32	.05	18	.0	0		0	0	0
FORT BRAGG AVIATION	65.5M	43.0M	54.3M		78	26+	35	15+	316	0	0	0	0	.00		.00		.0	0		0	0	0
FORT JONES RANGER STA	85.1	33.1	59.1		96	10	18	14	174	8	0	15	0	.09		.07	4	.0	0		0	0	0
FORT ROSS	69.5	46.6	58.1		87	26+	38	13	213	0	0	0	0	.02	- .46	.02	12	.0	0		0	0	0
GRATON	89.4	40.8	65.1	.4	102	7	33	15	51	17	0	0	0	.00	- .36	.00		.0	0		0	0	0
HAPPY CAMP RANGER STA	85.3	41.8	63.6	- 3.0	99	11	31	24	77	11	0	2	0	.01	- .73	.01	5	.0	0		0	0	0
HEALDSBURG	92.3	49.7	71.0	3.0	102	6	40	16+	9	22	0	0	0	.00	- .36	.00		.0	0		0	0	0
HILTS	76.0M	39.3M	57.7M		86	30+	28	14	217	0	0	2	0	.08		.08	6	.0	0		0	0	0
HOOPA	83.6	44.8	64.2		97	12+	36	15+	64	7	0	0	0	.03		.02	21	.0	0		0	0	0
KENTFIELD	84.5	50.6	67.6	2.5	93	9	41	14+	33	9	0	0	0	.00	- .35	.00		.0	0		0	0	0
KLAMATH R	68.7	46.1	57.4		91	26	38	15+	224	1	0	0	0	.60		.30	20	.0	0		2	0	0
LAVA BEDS NAT MONUMENT	72.5M	39.2M	55.9M		85	11	22	14	269	0	0	4	0	.02		.02	5	.0	0		0	0	0
MOUNT HEBRON RS	72.4	29.2	50.8		86	11	15	24+	420	0	0	19	0	.00		.00		.0	0		0	0	0
NAPA STATE HOSPITAL	87.8	50.6	69.2	2.6	99	27	40	13	17	14	0	0	0	.00	- .18	.00		.0	0		0	0	0
ORICK PRAIRIE CREEK PK	72.5	41.4	57.0		90	26+	31	14	234	2	0	3	0	.23		.10	20	.0	0		1	0	0
ORLEANS	87.8	45.1	66.5		101	11	36	15	26	12	0	0	0	.08	- .79	.06	20	.0	0		0	0	0
PETALUMA FIRE STA 2	87.8	47.8	67.8	1.5	99	27	39	14+	32	14	0	0	0	.00	- .17	.00		.0	0		0	0	0
POINT ARENA	70.0M	47.2M	58.6M		84	26	42	15	194	0	0	0	0	.00		.00		.0	0		0	0	0
POTTER VALLEY PH	91.0	47.2	69.1		101	11+	38	13	19	20	0	0	0	.00	- .55	.00		.0	0		0	0	0
RICHARDSON GROVE ST PK	85.2	46.2	65.7		100	11	38	15+	40	7	0	0	0	T		T	4	.0	0		0	0	0
SAINT HELENA	90.4	47.7	69.1	1.6	101	30	38	15+	17	17	0	0	0	.00	- .24	.00		.0	0		0	0	0
SAN RAFAEL	85.7M	53.3M	69.5M		96	28	44	14+	21	12	0	0	0	.00		.00		.0	0		0	0	0
SANTA ROSA	89.6	47.5	68.6	2.5	100	6	38	14+	23	16	0	0	0	.00	- .27	.00		.0	0		0	0	0
SAWYERS BAR RANGER STA	84.7	42.5	63.6		95	12+	34	14	81	10	0	0	0	.11		.10	5	.0	0		1	0	0
SCOTIA	69.7	46.6	58.2	- 2.9	89	27	38	14+	201	0	0	0	0	.10	- .41	.05	19	.0	0		0	0	0
SHELTER COVE																							
SONOMA	91.1	44.3	67.7		101	6	35	14	31	17	0	0	0	.00		.00		.0	0		0	0	0
TRINITY DAM VISTA PT	80.5	45.1	62.8		92	12+	36	14	99	3	0	0	0	T		T	5	.0	0		0	0	0
TULELAKE //R	77.0	32.6	54.8		86	10	17	14	298	0	0	15	0	.18	- .35	.13	18	.0	0		1	0	0
UKIAH	91.5	47.6	69.6	.2	102	10	40	15+	14	19	0	0	0	.00	- .33	.00		.0	0		0	0	0
WEAVERVILLE RANGER STA	84.7	39.8	62.3	- 1.8	97	11	26	14	113	6	0	4	0	.00	- .55	.00		.0	0		0	0	0
WEED FIRE DEPARTMENT																							
WILLITS 1 NE	86.2	40.3	63.3		96	11	31	13	82	13	0	3	0	.00		.00		.0	0		0	0	0
WILLOW CREEK 1 NW	87.4	44.8	66.1		101	12+	36	15+	44	14	0	0	0	.00		.00		.0	0		0	0	0
YREKA	78.6	41.8	60.2	- 4.0	93	11	31	14	152	1	0	1	0	.02	- .43	.02	5	.0	0		0	0	0
DIVISION			62.5	- 1.2										.07	- .46			.0					
* * *																							
SACRAMENTO DRAINAGE 02																							
ADIN RANGER STATION	78.2	32.0	55.1		88	27+	15	14+	288	0	0	13	0	.05		.04	5	.0	0		0	0	0
ALTURAS RANGER STATION	75.0	33.3	54.2	- 3.3	86	29+	20	14	319	0	0	13	0	.17	- .26	.17	19	.0	0		1	0	0
AUBURN	86.9	54.4	70.7	- 1.7	97	12+	46	14+	17	13	0	0	0	.00	- .31	.00		.0	0		0	0	0
BERRYESSA LAKE																							
BLUE CANYON WB AIRPORT//R	73.0	52.5	62.8	- .1	84	30	39	4	115	0	0	0	0	.18	- .45	.18	4	.0	0		1	0	0
BOWMAN DAM	73.3	48.7	61.0	- 1.3	84	9+	38	20+	138	0	0	0	0	.24	- .50	.24	5	T	0		1	0	0
BRANNAN ISLAND	87.3	55.7M	71.5M		99	11+	48	30	4	12	0	0	0	.08		.08	5	.0	0		0	0	0
BROOKS FARNHAM RANCH	91.9	51.1	71.5	- .6	102	12+	42	26+	8	22	0	0	0	.07	- .12	.07	5	.0	0		0	0	0
BURNEY	79.9	32.4	56.2		89	12+	19	14	257	0	0	16	0	.30		.18	19	.0	0		1	0	0
CANYON DAM	77.3	37.3	57.3	- 1.9	87	11	26	14	224	0	0	6	0	T	- .54	T	4	.0	0		0	0	0
CENTERVILLE PH	92.8M	50.7M	71.8M	- 1.1	101	11	43	15+	3	23	0	0	0	.00	- .43	.00		.0	0		0	0	0
CHESTER	79.0	34.5	56.8		88	10	22	14	238	0	0	11	0	T	- .56	T	4	.0	0		0	0	0
CHICO EXPERIMENT STA	91.1	51.5	71.3	- 1.2	99	30+	39	14	6	20	0	0	0	.00	- .33	.00		.0	0		0	0	0
CLARKSBURG	87.4	50.4	68.9		97	11+	40	15+	24	11	0	0	0	.00		.00		.0	0		0	0	0
CLEARLAKE HIGHLANDS	88.9	43.0	66.0		100	11	34	15+	46	16	0	0	0	.00		.00		.0	0		0	0	0
COLFAX	84.6M	53.0M	68.8M	- 2.5	93	30+	41	20	43	6	0	0	0	.00	- .36	.00		.0	0		0	0	0
COLUSA 1 SSW	90.1	52.9	71.5	- .6	99	10	45	15+	6	18	0	0	0	.00	- .16	.00		.0	0		0	0	0
DAVIS 2 WSW	89.1	51.2	70.2	- .9	100	11	41	15	13	13	0	0	0	.00	- .17	.00		.0	0		0	0	0
DEER CREEK FOREBAY	79.3M	45.6M	62.5M		87	12	32	13		0	0	4	0	.00		.00		.0	0		0	0	0
DE SABLA	84.2M	48.8M	66.5M	- .8	92	30	39	15	41	5	0	0	0	.00	- .66	.00		.0	0		0	0	0
DOBBINS 1 S	86.4M	48.4M	67.4M		96	11	40	15	32	11	0	0	0	.00		.00		.0	0		0	0	0
DOWNIEVILLE RANGER STA	81.1	40.6	60.9		90	11+	33	14	128	2	0	0	0	.27		.27	5	.0	0		1	0	0
EAST PARK RESERVOIR	86.8	50.2	68.5	- 1.8	96	12+	40	15	23	11	0	0	0	.00	- .25	.00		.0	0		0	0	0

See Reference Notes Following Station Index
SPECIAL WEATHER SUMMARY ON PAGE 322

MONTHLY SUMMARIZED STATION AND DIVISIONAL DATA

Station	Temperature: Average Maximum	Average Minimum	Average	Departure From Normal	Highest	Date	Lowest	Date	Degree Days	No. of Days: Max. 90° or Above	Max. 32° or Below	Min. 32° or Below	Min. 0° or Below	Precipitation: Total	Departure From Normal	Greatest Day	Date	Snow, Sleet: Total	Max. Depth on Ground	Date	No. of Days: .10 or More	.50 or More	1.00 or More
FAIRFIELD FIRE STATION	86.6	53.4	71.0		98	11+	44	13	5	13	0	0	0	.00		.00		.0	0		0	0	0
FOLSOM DAM	88.9	56.3	72.6		100	12+	47	14	7	17	0	0	0	.00		.00		.0	0		0	0	0
GEORGETOWN RANGER STA	83.7M	53.3M	68.5M		95	11	40	20+	44	5	0	0	0	.00		.00		.0	0		0	0	0
GRASS VALLEY NO 2	83.6	48.7	66.2		95	11	41	15	51	6	0	0	0	.00		.00		.0	0		0	0	0
HAT CREEK PH NO 1	82.1	35.4	58.8	- 3.2	92	11	22	14	188	4	0	12	0	.12	- .35	.09	19	.0	0		0	0	0
JESS VALLEY	73.9	35.8	54.9		86	28	19	14	297	0	0	7	0	.13	- .53	.07	4	.0	0		0	0	0
LAKEPORT	89.5	46.3	67.9		100	11	39	15+	22	15	0	0	0	.00	- .24	.00		.0	0		0	0	0
LAKESHORE	89.2	51.1	70.2		100	11	39	14	15	18	0	0	0	.02		.02	4	.0	0		0	0	0
LAKE SPAULDING	75.2M	40.3M	57.8M	- 1.0	84	10+	29	20	214	0	0	3	0	.24	- .48	.24	5	.0	0		1	0	0
LAKE SPAULDING DAM	74.9M	46.5M	60.7M		83	10+	35	20	132	0	0	0	0	.26		.26	5	.0	0		1	0	0
MANZANITA LAKE //	70.7	39.1	54.9		83	10	30	21+	299	0	0	5	0	.10		.10	5	.0	0		1	0	0
MARKLEEVILLE	87.6	51.6	69.6		98	12+	43	14+	16	13	0	0	0	.00		.00		.0	0		0	0	0
MARYSVILLE	90.6	56.9	73.8	.3	101	12+	48	14	1	20	0	0	0	.00	- .23	.00		.0	0		0	0	0
MC CLOUD	79.5	36.9	58.2	- 1.9	90	11	25	14	200	1	0	7	0	.02	- .89	.02	5	.0	0		0	0	0
MINERAL	71.8	36.5	54.2	- 3.0	80	10	25	15+	318	0	0	6	0	.40	- .58	.40	5	.3	0		1	0	0
MOUNT SHASTA WB CITY //R	74.9	42.0	58.5	- 3.0	89	10	28	14	197	0	0	2	0	.08	- .79	.08	4	.0	0		0	0	0
NEVADA CITY	79.7	40.0	59.9	- 3.9	90	11	33	16+	158	1	0	0	0	.00	- .49	.00		.0	0		0	0	0
ORLAND	90.3	55.8	73.1	- .6	100	12	47	15+	3	20	0	0	0	.00	- .31	.00		.0	0		0	0	0
OROVILLE	90.0	57.0	73.5		101	12	47	14	5	20	0	0	0	.00		.00		.0	0		0	0	0
PARADISE	83.6	59.2	71.4		93	12	48	13	20	5	0	0	0	T		T	5	.0	0		0	0	0
PLACERVILLE	84.7	49.0	66.9	.2	95	12+	40	20+	44	8	0	0	0	.01	- .40	.01	5	.0	0		0	0	0
PLACERVILLE IFG	85.6	58.8	72.2		95	11+	45	13	19	9	0	0	0	T		T	20+	.0	0		0	0	0
PLATINA	85.5	45.1	65.3		93	30	34	25	30	4	0	0	0	.00		.00		.0	0		0	0	0
PORTOLA	79.8M	29.8M	54.8M	- 1.0			22	22+	296		0		0	.00	- .23	.00		.0	0		0	0	0
QUINCY	85.8	32.4	59.1	.1	97	30+	23	26	176	12	0	18	0	T	- .51	T	5	.0	0		0	0	0
RED BLUFF WB AIRPORT R	91.8	59.0	75.4	- .6	104	11	51	14+	0	22	0	0	0	.01	- .36	.01	4	.0	0		0	0	0
REDDING FIRE STA NO 2	93.2	61.1	77.2	1.6	102	11	54	20+	0	24	0	0	0	.00	- .61	.00		.0	0		0	0	0
ROCKLIN	90.4	50.5	70.5	- 1.4	102	10	40	14	16	19	0	0	0	.00	- .21	.00		.0	0		0	0	0
SACRAMENTO WB AIRPORT R	90.4	55.1	72.8	1.2	101	10	43	14	4	20	0	0	0	.00	- .19	.00		.0	0		0	0	0
SACRAMENTO WB CITY R	90.1	58.0	74.1	2.7	101	11	50	14+	1	18	0	0	0	.00	- .22	.00					0	0	0
SHASTA DAM	85.9	60.8	73.4		97	12+	51	29	2	11	0	0	0	.02		.02	5	.0	0		0	0	0
SIERRA CITY	80.5	43.3	61.9		90	9	31	20	113	1	0	2	0	.40		.21	5	T	0		2	0	0
SIERRAVILLE RANGER STA//	75.8	33.0	54.4	- 3.2	86	10	23	14	311	0	0	16	0	.36	- .08	.36	5	.0	0		1	0	0
STONY GORGE RESERVOIR	90.4	54.4	72.4	.2	98	30+	46	15	3	19	0	0	0	.00	- .24	.00		.0	0		0	0	0
STRAWBERRY VALLEY	79.2	44.2	61.7		87	30+	33	4	111	0	0	0	0	T		T	4	.0	0		0	0	0
TWIN LAKES	63.6	35.5	49.6	- 1.3	72	9	23	14	456	0	0	10	0	.09	- .58	.09	4	T	0		0	0	0
VACAVILLE	90.5	51.8	71.2	- .2	99	30+	42	15+	5	17	0	0	0	1.44	1.21	1.44	5	.0	0		1	1	1
VOLTA POWER HOUSE	87.4	54.6	71.0		95	11+	42	20	11	11	0	0	0	T	- .64	T	4	.0	0		0	0	0
WHISKEYTOWN RES	87.9	56.7	72.3		98	12+	41	14	8	14	0	0	0	.00		.00		.0	0		0	0	0
WILLIAMS	88.9	54.3	71.6		98	12+	48	16+	4	16	0	0	0	.00		.00		.0	0		0	0	0
WILLOWS	89.3	54.0	71.7	- 1.5	97	12+	45	15	6	16	0	0	0	.00	- .22	.00		.0	0		0	0	0
WILLOWS USBR	91.6	56.9	74.3		98	30+	46	15	0	24	0	0	0	.00		.00		.0	0		0	0	0
WINTERS	90.6	55.6	73.1		100	11+	48	15	1	20	0	0	0	.10		.10	5	.0	0		1	0	0
WOODLAND 1 WNW	90.2	54.3	72.3	- .4	101	12	46	15	3	18	0	0	0	.00	- .18	.00		.0	0		0	0	0
DIVISION			66.2	- .9										.08	- .38			T					
* * * NORTHEAST INTERIOR BASINS 03																							
BODIE	75.3	25.7	50.5		86	10	16	13	429	0	0	26	0	.12		.12	5	.0	0		1	0	0
BRIDGEPORT	69.7	21.3	45.5		80	11	9	25	578	0	0	26	0	.06		.06	5	.5	0		0	0	0
CEDARVILLE	74.6	23.6	49.1		83	11+	11	26+	469	0	0	25	0	.02		.02	5	T	0		0	0	0
CEDARVILLE	73.1M	38.1M	55.6M	- 6.6	86	11	24	14	274	0	0	5	0	.53	.16	.25	5	.0	0		3	0	0
DONNER MEMORIAL ST PK	71.7	28.7	50.2		84	10	18	26	435	0	0	23	0	.14		.14	5	T	0		1	0	0
DOYLE 5 SSE	78.2	38.7	58.5		88	10	27	14	198	0	0	4	0	.52		.36	4	.0	0		2	0	0
FLEMING FISH AND GAME	79.6M	37.7M	58.7M		90	11	24	14	187	1	0	6	0	T		T	4	.0	0		0	0	0
FORT BIDWELL	77.7	34.1	55.9	- 4.2	90	29	17	14	265	1	0	13	0	.38	- .07	.20	19	.0	0		2	0	0
MONO LAKE	76.6	39.5	58.1		88	2	27	14	206	0	0	2	0	T		T	19	.0	0		0	0	0
SQUAW VALLEY	72.4	30.7	51.6		85	10	23	20+	394	0	0	18	0	.30		.30	5	1.0	1	5	1	0	0
SUSANVILLE AIRPORT	77.4	38.3	57.9	- 3.6	90	10	22	14	222	1	0	6	0	.00	- .35	.00		.0	0		0	0	0
TAHOE CITY	67.4	35.7	51.6	- 2.7	79	12+	25	22	396	0	0	10	0	.20	- .20	.20	5	.0	0		1	0	0
TAHOE VALLEY FAA AP	70.9	30.6	50.8		81	11+	22	25+	420	0	0	20	0										
TERMO	74.4	31.4	52.9		86	10	14	14	355	0	0	18	0	.11		.08	4	.0	0		0	0	0
TRUCKEE RANGER STATION	72.9	30.9	51.9	- 3.4	85	10	23	14	384	0	0	21	0	.09	- .28	.09	5	.0	0		0	0	0
WOODFORD	74.4	43.7	59.1		86	11+	30	5	192	0	0	2	0	.23		.23	5	.0	0		1	0	0
DIVISION			53.6	- 4.2										.18	- .24			.1					
* * * CENTRAL COAST DRAINAGE 04																							
AVILA BEACH	73.4M	50.3M	61.9M		102	27	41	14	141	4	0	0	0										
BEN LOMOND NO 3	87.8	47.9	67.9		100	27	35	14	44	16	0	0	0	T		T	12	.0	0		0	0	0
BERKELEY	77.7	56.1	66.9	3.5	94	27	49	14	44	3	0	0	0	.00	- .22	.00		.0	0		0	0	0
BUR INGAME	81.1	51.8	66.5		93	28	45	14	42	2	0	0	0	.00		.00		.0	0		0	0	0
CARMEL VALLEY	83.8	46.7	65.3		99	27	35	14	88	9	0	0	0	.00		.00		.0	0		0	0	0
CROCKETT	87.3	53.2	70.3		97	27	47	15+	6	13	0	0	0	.00	- .11	.00		.0	0		0	0	0
GILROY	87.2	48.4	67.8		99	29	41	14	32	16	0	0	0	.00		.00		.0	0		0	0	0
HALF MOON BAY	70.3	46.3	58.3		90	26	40	18	204	1	0	0	0	.00		.00		.0	0		0	0	0
HOLLISTER 1 SW	87.4	41.6	64.5	- 3.0	103	28+	31	16	64	13	0	2	0	.00	- .18	.00		.0	0		0	0	0
KING CITY	87.8M	44.6M	66.2M	- .9	97	17	35	14	40	17	0	0	0	.00	- .08	.00		.0	0		0	0	0

See Reference Notes Following Station Index

MONTHLY SUMMARIZED STATION AND DIVISIONAL DATA

Station	Temperature													Precipitation										
										No. of Days								Snow, Sleet			No. of Days		
										Max.		Min.											
	Average Maximum	Average Minimum	Average	Departure From Normal	Highest	Date	Lowest	Date	Degree Days	90° or Above	32° or Below	32° or Below	0° or Below	Total	Departure From Normal	Greatest Day	Date	Total	Max Depth on Ground	Date	.10 or More	.50 or More	1.00 or More
LIVERMORE COUNTY F D	90.8	48.3	69.6	.1	100	9	37	14+	18	19	0	0	0	.00	- .12	.00		.0	0		0	0	0
LOS GATOS	87.7	49.3	68.5	.7	96	27	41	15+	18	16	0	0	0	.00	- .21	.00		.0	0		0	0	0
MARTINEZ WATER PLANT	90.5	52.4	71.5		97	10+	42	14	5	17	0	0	0	.00		.00		.0	0		0	0	0
MONTEREY	77.8	51.9	64.9		99	27	44	14	90	4	0	0	0	.02		.01	12+	.0	0		0	0	0
MONTEREY NAF	72.8	52.0	62.4		94	26	42	14	128	3	0	0	0	T		T	12+	.0	0		0	0	0
MORRO BAY FIRE DEPT	71.3	51.2	61.3		100	27	44	14	165	4	0	0	0	.00		.00		.0	0		0	0	0
MOUNT DIABLO N GATE	86.4	60.2	73.3		97	11	44	13	19	12	0	0	0	.00		.00		.0	0		0	0	0
MOUNT HAMILTON	76.2	57.9	67.1	1.3	87	9	42	4	71	0	0	0	0	.00	- .12	.00		.0	0		0	0	0
NACIMIENTO DAM	94.0	47.9	71.0		106	11	39	14	12	21	0	0	0	.00		.00		.0	0		0	0	0
NEWARK	80.6	56.1	68.4		91	29+	50	15	23	5	0	0	0	.00		.00		.0	0		0	0	0
OAKLAND WB AIRPORT R	76.2	55.0	65.6	.5	91	26	50	14	41	1	0	0	0	.00	- .20	.00		.0	0		0	0	0
PALO ALTO JR MUSEUM	81.3	50.6	66.0		95	7	42	14	47	4	0	0	0	.00		.00		.0	0		0	0	0
PASO ROBLES	92.3	41.8M	67.1M		103	10	33	14	28	21	0	0	0	.00		.00		.0	0		0	0	0
PASO ROBLES FAA AP	91.8	48.5	70.2		105	10	37	14	19	20	0	0	0	.00		.00		.0	0		0	0	0
PINNACLES NAT MONUMENT																							
PISMO BEACH	73.7	51.7	62.7		93	28	42	14	125	2	0	0	0	.00		.00		.0	0		0	0	0
POINT PIEDRAS BLANCAS	65.5	50.3	57.9		84	28	45	25	218	0	0	0	0	T		T	21+	.0	0		0	0	0
PORT CHICAGO NAVAL DEP	88.9	49.6	69.3		98	9	39	14	9	15	0	0	0	.00		.00		.0	0		0	0	0
PRIEST VALLEY	89.9	42.1	66.0		100	11+	32	15+	46	19	0	2	0	.00	- .16	.00		.0	0		0	0	0
REDWOOD CITY	85.9	50.4	68.2	1.7	95	7	42	14	14	12	0	0	0	.00	- .18	.00		.0	0		0	0	0
RICHMOND	77.9	54.7	66.3		93	28+	46	14	52	6	0	0	0	.00		.00		.0	0		0	0	0
SAINT MARYS COLLEGE	83.3	50.2	66.8		93	10+	39	14	32	8	0	0	0	.00		.00		.0	0		0	0	0
SALINAS 2 E	80.1M	49.9M	65.0M	1.4	102	27	41	14	71	5	0	0	0	T	- .21	T	15+	.0	0		0	0	0
SALINAS FAA AP	79.1	50.1	64.6		101	27	40	14	79	5	0	0	0	.00		.00		.0	0		0	0	0
SAN ANTONIO MISSION	93.4M	44.7M	69.1M		103	10	34	14	25	23	0	0	0	.00		.00		.0	0		0	0	0
S F RICHMOND SUNSET R	69.5	52.1	60.8		92	26+	43	5	163	2	0	0	0	.00		.00		.0	0		0	0	0
SAN FRANCISCO WB AP R	77.5	53.3	65.4	1.5	93	26	47	12	59	4	0	0	0	T	- .19	T	20+	.0	0		0	0	0
S F FEDERAL BUILDING R	73.1	55.7	64.4	2.4	92	26	49	12	95	1	0	0	0	.00	- .22	.00		.0	0		0	0	0
SAN GREGORIO 2 SE	76.0	44.7	60.4		94	26	35	14+	155	2	0	0	0	.01		.01	4	.0	0		0	0	0
SAN JOSE R	84.5	52.7	68.6	1.3	96	6	45	15+	15	8	0	0	0	.00	- .13	.00		.0	0		0	0	0
SAN LUIS OBISPO POLY	80.6	49.2	64.9	- .5	100	28	43	22+	66	7	0	0	0	.00	- .11	.00		.0	0		0	0	0
SAN MATEO	83.0M	51.5M	67.3M		95	26	46	13+	45	9	0	0	0	.00		.00		.0	0		0	0	0
SANTA CLARA UNIVERSITY	84.6	52.8	68.7	1.9	93	27+	45	14	14	9	0	0	0	.00	- .15	.00		.0	0		0	0	0
SANTA CRUZ	82.2	46.0	64.1	.8	103	27	38	15	79	6	0	0	0	.00	- .27	.00		.0	0		0	0	0
UPR SAN LEANDRO FILTER	79.2M	51.9	65.6M		90	29+	44	15+	51	2	0	0	0	.00		.00		.0	0		0	0	0
WALNUT CREEK 2 ESE	89.8	44.5	67.2		101	9	36	15+	22	16	0	0	0	.00	- .14	.00		.0	0		0	0	0
WATSONVILLE WATERWORKS	77.2	47.7	62.5		99	28	40	15	117	5	0	0	0	.00		.00		.0	0		0	0	0
DIVISION			66.1	1.0										T	- .18			.0					
* * *																							
SAN JOAQUIN DRAINAGE 05																							
ANTIOCH FIBREBOARD ML	86.7	56.6	71.7	1.1	98	10	46	13	4	11	0	0	0	.05	- .09	.05	5	.0	0		0	0	0
ANTIOCH PUMPING PL 3	86.6	52.0	69.3		96	10	43	15+	11	10	0	0	0	.05		.05	5	.0	0		0	0	0
ASH MOUNTAIN	89.8	59.5	74.7	- 1.9	101	11	44	26	1	18	0	0	0	.00	- .21	.00		.0	0		0	0	0
AUBERRY 1 NW	86.7	60.5	73.6		97	10	47	20+	4	10	0	0	0	.00		.00		.0	0		0	0	0
BAKERSFIELD WB AIRPORT R	92.7	62.3	77.5	1.0	103	11	54	21+	0	24	0	0	0	.00	- .08	.00		.0	0		0	0	0
BALCH POWER HOUSE	88.5	61.6	75.1		96	11+	53	14	0	15	0	0	0	.00		.00		.0	0		0	0	0
BLACKWELLS CORNER 2WNW	89.5	56.4	73.0		100	11	43	15	7	18	0	0	0	.00		.00		.0	0		0	0	0
BUTTONWILLOW	91.9	52.9	72.4		101	12	44	26	1	23	0	0	0	.00		.00		.0	0		0	0	0
CALAVERAS BIG TREES	77.7	41.4	59.6	- 3.1	89	11	30	20+	170	0	0	4	0	.00	- .47	.00		.0	0		0	0	0
CAMP PARDEE	89.9	56.2	73.1	- .7	102	12+	47	13	10	16	0	0	0	.05	- .16	.05	5	.0	0		0	0	0
CATHEYS VY BULL RUN RH	88.9	53.1	71.0		104	11	42	14	15	17	0	0	0	.00		.00		.0	0		0	0	0
CHERRY VALLEY DAM	80.9M	44.9M	62.9M		90	11+	33	14	89	2	0	0	0	.00		.00		.0	0		0	0	0
COALINGA																							
CORCORAN IRRIG DIST	94.0	50.9	72.5		103	11	45	16+	1	24	0	0	0	.00		.00		.0	0		0	0	0
DENAIR 3 NNE	88.1	47.1	67.6	- 3.3	98	17+	38	15	19	11	0	0	0	.00	- .15	.00		.0	0		0	0	0
DUDLEYS	84.0	35.8	59.9	- 3.6	95	10	27	20+	159	4	0	6	0	.00	- .45	.00		.0	0		0	0	0
ELECTRA POWER HOUSE	91.6	50.0	70.8	- 1.5	101	10	41	20	12	21	0	0	0	.14	- .12	.14	5	.0	0		1	0	0
FIVE POINTS 5 SSW	91.2M	54.1M	72.7M		100	11+	46	15+	0	21	0	0	0	.00		.00		.0	0		0	0	0
FRESNO WB AIRPORT R	91.8	54.1	73.0	- 1.2	103	10	45	15	0	21	0	0	0	.00	- .10	.00		.0	0		0	0	0
FRIANT GOVERNMENT CAMP	93.2	52.7	73.0		104	12+	42	20+	8	22	0	0	0	.00		.00		.0	0		0	0	0
GLENNVILLE	85.4	41.0	63.2		95	10	33	15+	83	6	0	0	0	.00		.00		.0	0		0	0	0
GRANT GROVE	68.8	45.2	57.0		80	11	31	14	235	0	0	1	0	.00		.00		.0	0		0	0	0
HANFORD	91.4	51.1	71.3	- 1.6	99	11+	44	15+	4	22	0	0	0	.00	- .05	.00		.0	0		0	0	0
HETCH HETCHY	79.8M	47.4M	63.6M	- 2.6	90	11	38	14	77	1	0	0	0	.00	- .52	.00		.0	0		0	0	0
HUNTINGTON LAKE	69.1	40.3	54.7	- 1.2	80	10	29	14	301	0	0	1	0					.0	0				
IDRIA	86.0M	58.9M	72.5M	- .4	96	11	47	14	14	9	0	0	0	.00	- .08	.00		.0	0		0	0	0
KERN RIVER PH NO 1	93.4	68.0	80.7	.1	102	10	58	21+	0	24	0	0	0	.00	- .12	.00		.0	0		0	0	0
KERN RIVER PH NO 3	90.7	57.5	74.1		102	9	45	22+	0	19	0	0	0	.00		.00		.0	0		0	0	0
KETTLEMAN CITY	92.7	57.1	74.9		103	11	49	20+	0	22	0	0	0	.00		.00		.0	0		0	0	0
KETTLEMAN STATION	92.6	62.5	77.6		102	10	51	14	0	22	0	0	0	.00		.00		.0	0		0	0	0
KNIGHTS FERRY 2 SE	90.6M	52.5M	71.6M		99	11	43	25	8		0	0	0	.00		.00		.0	0		0	0	0
LE GRAND	90.1	52.9	71.5	- 1.1	98	11+	44	15	4	19	0	0	0	.00	- .13	.00		.0	0		0	0	0
LEMON COVE	91.5	54.5	73.0	- 2.0	100	10	44	14	6	21	0	0	0	.00	- .12	.00		.0	0		0	0	0
LINDSAY	91.1	52.0	71.6	- 1.9	101	11+	44	14	5	19	0	0	0	.00	- .11	.00		.0	0		0	0	0
LITTLE PANOCHE DET DAM	88.1	57.5	72.8		97	29+	48	21+	4	12	0	0	0	.00		.00		.0	0		0	0	0
LODGEPOLE	68.4	33.8	51.1		80	10	22	14	410	0	0	12	0	.00		.00		.0	0		0	0	0
LODI	89.9	51.5	70.7	2.1	98	11+	43	15	9	16	0	0	0	.02	- .21	.02	5	.0	0		0	0	0
LOS BANOS	89.9	53.6	71.8	- 1.3	98	9+	44	15+	5	17	0	0	0	.00	- .13	.00		.0	0		0	0	0

See Reference Notes Following Station Index

MONTHLY SUMMARIZED STATION AND DIVISIONAL DATA

Station	Temperature: Average Maximum	Average Minimum	Average	Departure From Normal	Highest	Date	Lowest	Date	Degree Days	No. of Days: Max. 90° or Above	Max. 32° or Below	Min. 32° or Below	Min. 0° or Below	Precipitation: Total	Departure From Normal	Greatest Day	Date	Snow, Sleet: Total	Max Depth on Ground	Date	No. of Days: .10 or More	.50 or More	1.00 or More
LOS BANOS DAM RESV	86.1	59.7	73.9		100	12	40	1	0	14	0	0	0	.00		.00		.0	0		0	0	0
MADERA	92.5	54.4	73.5	.3	102	11	46	15	1	20	0	0	0	.00	- .12	.00		.0	0		0	0	0
MANTECA	89.0	52.4	70.7		100	11	44	13	8	17	0	0	0	.00		.00		.0	0		0	0	0
MARICOPA	91.6	54.4	73.0	- 5.4	102	13	41	14	15	21	0	0	0	.00	- .11	.00		.0	0		0	0	0
MERCED FIRE STATION 2	92.9	53.6	73.3	1.2	100	27+	45	15	0	23	0	0	0	.00	- .13	.00		.0	0		0	0	0
MODESTO	89.2	53.6	71.4	.6	99	9	45	15+	5	15	0	0	0	.00	- .19	.00		.0	0		0	0	0
NEWMAN 2 NW	89.8	51.3	70.6	- 2.6	97	11+	44	15+	6	16	0	0	0	.00	- .16	.00		.0	0		0	0	0
NORTH FORK RANGER STA	86.6	48.7	67.7		98	11	38	14	42	12	0	0	0	.00	- .43	.00		.0	0		0	0	0
ORANGE COVE	92.0M	51.8M	71.9M	- 1.8	101	12+	42	14	5	20	0	0	0	.00	- .10	.00		.0	0		0	0	0
PORTERVILLE	92.2	53.4	72.8	- 1.6	102	12	45	20+	2	23	0	0	0	.00	- .07	.00		.0	0		0	0	0
POSEY 3 E	7..9	41.2	56.6		81	27+	35	21+	247	0	0	0	0	.00		.00		.0	0		0	0	0
SALT SPRINGS PWR HOUSE	82.6	53.9	68.3		90	11+	40	14	34	3	0	0	0	.00		.00		.0	0		0	0	0
SAN LUIS DAM	86.5	59.7	73.1		96	12+	50	21+	6	12	0	0	0	.00		.00		.0	0		0	0	0
SONORA RS	87.8	47.6	67.7	- 3.9	100	11	38	20	35	13	0	0	0	.01	- .34	.01	5	.0	0		0	0	0
SO ENTRANCE YOSEMITE	76.8	41.9	59.4		88	11	28	15	172	0	0	2	0	.00		.00		.0	0		0	0	0
STOCKTON WBAP	9..0	56.8	73.9	1.2	101	10	50	14	0	20	0	0	0	T	- .19	T	4	.0	0		0	0	0
STOCKTON FIRE STA NO 4	89.0	49.7	69.4	- .4	99	11+	41	26+	13	16	0	0	0	.00	- .18	.00		.0	0		0	0	0
TEHACHAPI	81.2	48.2	64.7		94	9	38	16+	64	3	0	0	0	.00		.00		.0	0		0	0	0
TEJON RANCH	91.2	57.7	74.5	- 1.1	99	11	46	20	4	21	0	0	0	.00	- .15	.00		.0	0		0	0	0
THREE RVRS EDISON PH 2	92.9	53.6	73.3	.0	102	11	46	15	3	24	0	0	0	.00	- .13	.00		.0	0		0	0	0
TIGER CREEK PH	87.1	49.8	68.5	- .4	96	10+	40	20+	29	11	0	0	0	.04	- .44	.04	5	.0	0		0	0	0
TRACY CARBONA	90.7	52.3	71.5		100	12+	45	13+	0	20	0	0	0	.00		.00		.0	0		0	0	0
TRACY PUMPING PLANT	89.6	56.1	72.9		98	11+	50	27+	0	17	0	0	0	.00		.00		.0	0		0	0	0
VISALIA	91.0	56.8	73.9	- 1.3	100	12+	48	20	0	20	0	0	0	.00	- .06	.00		.0	0		0	0	0
WASCO	92.3	56.0	74.2	- 1.4	101	12+	49	15+	0	23	0	0	0	.00	- .07	.00		.0	0		0	0	0
YOSEMITE PARK HEADQTRS																							
DIVISION			70.1	- .8										.01	- .21			.0					
* * *																							
SOUTH COAST DRAINAGE 06																							
ALPINE																							
AVALON PLEASURE PIER	73.9	49.8	61.9	- 4.2	91	30+	41	27	122	3	0	0	0	.00	- .13	.00		.0	0		0	0	0
BARRETT DAM	89.8	48.9	69.4	- 3.5	99	11	39	15	8	17	0	0	0	.00	- .33	.00		.0	0		0	0	0
BEAUMONT PUMPING PLANT	86.8	53.3	70.1		100	12	46	30	17	14	0	0	0	.00	- .35	.00		.0	0		0	0	0
BIG BEAR LAKE	73.3	39.8	56.6		82	10	32	26+	249	0	0	3	0	.00		.00		.0	0		0	0	0
BONITA																							
BURBANK VALLEY PMP PLT	89.8	53.0	71.4	- 1.2	102	27	48	15	0	17	0	0	0	.00	- .27	.00		.0	0		0	0	0
CACHUMA DAM	90.0	49.5	69.8		100	28	40	15	14	17	0	0	0	.00		.00		.0	0		0	0	0
CAMPO	87.5	46.4	67.0		96	10	33	14	45	11	0	0	0	.08		.08	11	.0	0		0	0	0
CANOGA PARK PIERCE COL	92.4	52.1	72.3		102	10	45	19	0	21	0	0	0	.00		.00		.0	0		0	0	0
CHULA VISTA	73.0	58.9	66.0	- .7	94	28	50	24	27	2	0	0	0	.00	- .14	.00		.0	0		0	0	0
CLAREMONT POMONA COL																							
CORONA	90.7	53.4	72.1	.0	102	27	46	19	0	20	0	0	0	.00	- .13	.00		.0	0		0	0	0
CULVER CITY	80.5	58.7	69.6		104	27	55	16+	2	7	0	0	0	.00		.00		.0	0		0	0	0
CUYAMA	87.4	45.2	66.3		98	12	37	15	51	14	0	0	0	.00		.00		.0	0		0	0	0
CUYAMACA	78.5	48.0	63.3	- 1.8	88	11+	37	23	96	0	0	0	0	.02	- .65	.02	12	.0	0		0	0	0
DRY CANYON RESERVOIR	91.0	49.8	70.4		103	12	40	16+	11	20	0	0	0	.00	- .18	.00		.0	0		0	0	0
EL CAPITAN DAM	92.1	55.2	73.7		99	23+	48	21+	0	22	0	0	0	.00		.00		.0	0		0	0	0
ELSINORE	M	M	M		105	11+	41	19			0	0	0	.00	- .26	.00		.0	0		0	0	0
ESCONDIDO	87.5	54.1	70.8	- .6	98	25	47	20	0	12	0	0	0	.00	- .21	.00		.0	0		0	0	0
FONTANA KAISER	94.8	63.0	78.9		104	26	56	15	0	24	0	0	0	.00		.00		.0	0		0	0	0
GILLESPIE FIELD	87.1	55.9	71.5		97	27	46	26	1	12	0	0	0	.00		.00		.0	0		0	0	0
HENSHAW DAM	89.3	45.5	67.4		101	10	38	23+	30	13	0	0	0	.00		.00		.0	0		0	0	0
IDYLLWILD FIRE DEPT	80.6	45.4	63.0		90	10	35	22	85	1	0	0	0	.05		.05	11	.0	0		0	0	0
JULIAN WYND A	83.7	48.8	66.3		97	10	37	14	52	8	0	0	0	.77		.77	11	.0	0		1	1	0
LAGUNA BEACH	78.2M	55.8M	67.0M	- .4	101	27	50	16	34	6	0	0	0	.00	- .16	.00		.0	0		0	0	0
LA MESA	84.2M	57.7M	71.0M		95	27+	52	24+	0		0	0	0	.00		.00		.0	0		0	0	0
LOMPOC	75.6	48.6	62.1		101	27	41	25+	138	4	0	0	0	.00		.00		.0	0		0	0	0
LONG BEACH PUB SVC	84.2	56.7	70.5		101	27	51	15	0	8	0	0	0	.00		.00		.0	0		0	0	0
LONG BEACH WB AP	84.9	59.5	72.2	.9	103	27	55	22+	0	8	0	0	0	T	- .06	T	24	.0	0		0	0	0
LOS ANGELES WB AIRPORT R	76.8	61.5	69.2	.7	102	27	58	20+	5	4	0	0	0	T	- .17	T	12	.0	0		0	0	0
LOS ANGELES CIVIC CTR R	85.3	63.4	74.4	2.5	105	27	58	20+	0	9	0	0	0	.00	- .23	.00		.0	0		0	0	0
MT BALDY NOTCH																							
MOUNT WILSON FC 338 B //	76.4	57.2	66.8		86	11+	45	5	37	0	0	0	0	.00		.00		.0	0		0	0	0
NEWPORT BEACH HARBOR	74.6	59.5	67.1	.4	98	25	55	19+	14	3	0	0	0	.00	- .18	.00		.0	0		0	0	0
OCEANSIDE	78.9	59.4	69.2		104	27	52	24+	1	3	0	0	0	.00		.00		.0	0		0	0	0
OJAI	86.3	50.9	69.6	- 1.2	101	27	42	21	13	16	0	0	0	.00	- .13	.00		.0	0		0	0	0
OXNARD	78.0	52.8	65.4	.9	99	28	47	16	60	7	0	0	0	.00	- .08	.00		.0	0		0	0	0
PALOMAR MT OBSERVATORY	81.9	53.6	67.8		90	11+	45	14+	14	3	0	0	0	.00		.00		.0	0		0	0	0
PASADENA	89.5	57.1	73.3	.9	102	27	52	15+	0	18	0	0	0	.00	- .26	.00		.0	0		0	0	0
PERRIS	92.7M	50.5M	71.6M		104	11+	43	27+	1	24	0	0	0	.00		.00		.0	0		0	0	0
POMONA CAL POLY	87.8M	55.5	71.7M	.2	100	28	47	19	0	14	0	0	0	.00	- .21	.00		.0	0		0	0	0
RAMONA SPAULDING	91.5	48.8	70.2		99	11+	35	15	11	23	0	0	0	.00		.00		.0	0		0	0	0
REDLANDS	92.9	52.6	72.8	- .5	102	11+	47	26+	0	24	0	0	0	.00	- .28	.00		.0	0		0	0	0
RIVERSIDE FIRE STA #3	91.2	53.3	72.3	- 1.0	99	27	47	3	0	20	0	0	0	.00	- .09	.00		.0	0		0	0	0
RIVERSIDE EXP STA R	91.3	49.7	70.5		100	28+	42	20	7	21	0	0	0	.00		.00		.0	0		0	0	0
SAN BERNARDINO CO HOSP	93.7	53.6	73.7	- .6	105	10	43	25	0	23	0	0	0	.00	- .22	.00		.0	0		0	0	0
SANDBERG WB //R	77.9	55.7	66.8	- 2.5	93	10	42	5	66	2	0	0	0	.00	- .21	.00		.0	0		0	0	0
SAN DIEGO WB AIRPORT R	76.3	63.0	69.7	- .2	97	27	57	19	0	3	0	0	0	T	- .15	T	17	.0	0		0	0	0

See Reference Notes Following Station Index

MONTHLY SUMMARIZED STATION AND DIVISIONAL DATA

Station	Temperature													Precipitation										
	Average Maximum	Average Minimum	Average	Departure From Normal	Highest	Date	Lowest	Date	Degree Days	No. of Days Max. 90° or Above	No. of Days Max. 32° or Below	No. of Days Min. 32° or Below	No. of Days Min. 0° or Below	Total	Departure From Normal	Greatest Day	Date	Snow, Sleet Total	Snow, Sleet Max. Depth on Ground	Snow, Sleet Date	No. of Days .10 or More	No. of Days .50 or More	No. of Days 1.00 or More
SAN FERNANDO	90.4	54.8	72.6	.5	102	27	45	25+	0	19	0	0	0	.00	- .18	.00		.0	0		0	0	0
SAN GABRIEL FIRE DEPT	89.2	55.6	72.4		103	27	50	26	0	14	0	0	0	.00		.00		.0	0		0	0	0
SAN JACINTO	96.2	49.7	73.0	- .5	107	11+	41	6+	1	26	0	0	0	.00	- .33	.00		.0	0		0	0	0
SAN NICOLAS ISLAND																							
SANTA ANA FIRE STATION	84.4	59.9	72.2	1.2	103	27	54	25	0	8	0	0	0	.00	- .18	.00		.0	0		0	0	0
SANTA BARBARA	76.3	53.9	65.1	- 1.7	99	28	49	15	58	6	0	0	0	T	- .05	T	22	.0	0		0	0	0
SANTA BARBARA FAA AP	74.4	51.0	62.7		99	27	45	26+	95	3	0	0	0	.00		.00		.0	0		0	0	0
SANTA MARIA WB AIRPORT R	75.6	47.0	61.3	- 1.5	98	28+	39	25	144	5	0	0	0	T	- .16	T	12	.0	0		0	0	0
SANTA MONICA PIER	70.3	59.0	64.7		94	27	55	16+	53	1	0	0	0	.00		.00		.0	0		0	0	0
SANTA PAULA	81.7M	49.0M	65.4M		101	27	45	21+	51	9	0	0	0	.00		.00		.0	0		0	0	0
TORRANCE	79.9	57.7	68.8	1.3	101	27	53	25+	6	5	0	0	0	.00	- .23	.00		.0	0		0	0	0
TUJUNGA	88.7	56.8	72.8		98	10	49	15+	4	19	0	0	0	.00		.00		.0	0		0	0	0
TUSTIN IRVINE RANCH	85.8	55.9	70.9	.6	104	27	49	24+	1	8	0	0	0	.00	- .17	.00		.0	0		0	0	0
TWITCHELL DAM	84.5M	49.2M	66.9M		103	27	39	14	44	6	0	0	0	.00		.00		.0	0		0	0	0
U C L A	81.4	58.4	69.9		101	27	49	25	6	7	0	0	0	.00		.00		.0	0		0	0	0
UPLAND 3 N	89.6	53.0	71.3		100	27	45	15	6	16	0	0	0	.00		.00		.0	0		0	0	0
VISTA 2 NNE	82.3M	55.3M	68.8M		99	27+	47	19	3	6	0	0	0	.00		.00		.0	0		0	0	0
WARNER SPRINGS	87.8	46.0	66.9	- 1.8	98	10	34	15	26	9	0	0	0	.00	- .31	.00		.0	0		0	0	0
YORBA LINDA	87.2	56.3	71.8	.1	102	27	49	19	0	11	0	0	0	.00	- .25	.00		.0	0		0	0	0
DIVISION			69.0	- .8										.01	- .24			.0					
* * *																							
SOUTHEAST DESERT BASINS 07																							
BAKER 9 NNW	98.0	60.9	79.5		110	11+	46	19	0	27	0	0	0	.00		.00		.0	0		0	0	0
BARSTOW	92.9	53.2	73.1		104	11	41	26	2	21	0	0	0	.00		.00		.0	0		0	0	0
BEAUMONT 1 E	90.7	55.9	73.3		103	11+	47	15	0	17	0	0	0	.00		.00		.0	0		0	0	0
BISHOP WB AIRPORT R	87.3	42.6	65.0	- 3.2	97	10	33	26	59	11	0	0	0	.00	- .19	.00		.0	0		0	0	0
BLYTHE	101.1	65.8	83.5	- 2.0	112	1	54	24+	0	30	0	0	0	.00	- .33	.00		.0	0		0	0	0
BLYTHE FAA AIRPORT	97.8	69.6	83.7		110	1	57	24	0	27	0	0	0	.00		.00		.0	0		0	0	0
BORREGO DESERT PARK	99.9	67.0	83.5		110	2+	56	14	0	29	0	0	0	.00		.00		.0	0		0	0	0
BRAWLEY 2 SW	100.7	65.7	83.2	- 4.3	111	2	53	23	0	30	0	0	0	.30	.01	.30	5	.0	0		1	0	0
CANTIL	93.6	56.0	74.8		105	11	40	26	0	22	0	0	0	.00		.00		.0	0		0	0	0
DAGGETT FAA AIRPORT	93.0	63.1	78.1		106	11	49	26	0	19	0	0	0	.00		.00		.0	0		0	0	0
DEATH VALLEY	104.8	73.6	89.2	- 1.7	116	11	60	23	0	30	0	0	0	.00	- .11	.00		.0	0		0	0	0
DEEP SPRINGS COLLEGE	82.0	43.4	62.7		90	11+	30	28	111	2	0	2	0	.00		.00		.0	0		0	0	0
EAGLE MOUNTAIN	97.0	72.8	84.9		109	2	66	7	0	26	0	0	0	.02		.02	5	.0	0		0	0	0
EL CENTRO 2 SSW	101.8	66.2	84.0	- 2.3	114	1	52	26	0	30	0	0	0	T	- .26	T	4	.0	0		0	0	0
FAIRMONT	84.5	58.0	71.3	- 2.2	99	11	48	15+	12	7	0	0	0	.00	- .22	.00		.0	0		0	0	0
GOLD ROCK RANCH	100.0	70.5	85.3		113	1	58	28+	0	29	0	0	0	.00		.00		.0	0		0	0	0
HAIWEE	85.7	54.0	69.9	- 3.2	97	12	46	15	14	8	0	0	0	.00	- .18	.00		.0	0		0	0	0
HAYFIELD PUMPING PLANT	96.0	64.5	80.3		108	2	55	24	0	27	0	0	0	.10		.10	4	.0	0		1	0	0
IMPERIAL	99.5	69.5	84.5	- 1.5	111	1	57	26	0	30	0	0	0	.03	- .34	.03	4	.0	0		0	0	0
IMPERIAL FAA AP	101.4	67.6	84.5		113	1	54	26	0	30	0	0	0	T		T	4	.0	0		0	0	0
INDEPENDENCE	87.1M	50.2M	68.7M		96	11	43	27+	17		0	0	0	.00	- .17	.00		.0	0		0	0	0
INDIO U S DATE GARDEN	102.3M	65.6	84.0M	- 2.1	115	2	51	28	0	30	0	0	0	.00	- .43	.00		.0	0		0	0	0
INYOKERN	92.9	54.9	73.9		103	11+	45	26+	0	21	0	0	0	.00		.00		.0	0		0	0	0
IRON MOUNTAIN	97.3	70.9	84.1		109	11+	62	24	0	25	0	0	0	.10		.10	5	.0	0		1	0	0
LAKE ARROWHEAD	77.0	48.3	62.7		88	10	33	14	95	0	0	0	0	.00		.00		.0	0		0	0	0
LANCASTER	89.1	51.2	70.2		102	11	40	26	5	14	0	0	0	.00		.00		.0	0		0	0	0
LUCERNE VALLEY	89.1	52.0	70.6		99	11+	36	26	11	13	0	0	0	.00		.00		.0	0		0	0	0
MECCA FIRE STATION	100.6	63.0	81.8		111	1	53	28	0	30	0	0	0	.00		.00		.0	0		0	0	0
MITCHELL CAVERNS	85.6	62.8	74.2		95	10	55	28+	0	8	0	0	0	.00		.00		.0	0		0	0	0
MOJAVE	88.4	56.9	72.7		100	13+	44	26	8	15	0	0	0	.00		.00		.0	0		0	0	0
MOUNTAIN PASS																							
MT SAN JACINTO WSP	66.5	39.6	53.1		76	1	33	19+	350	0	0	0	0	.02		.02	11	.0	0		0	0	0
NEEDLES FAA AIRPORT	97.9	71.0	84.5		110	11+	60	23	0	28	0	0	0	.10		.08	4	.0	0		0	0	0
PALMDALE	89.6	55.4	72.5	- 1.9	101	10	45	15	0	17	0	0	0	.00	- .18	.00		.0	0		0	0	0
PALMDALE FAA AIRPORT	88.8	50.8	69.8		101	11+	41	27+	6	14	0	0	0	.00		.00		.0	0		0	0	0
PALM SPRINGS	101.7	64.9	83.3	- .8	112	1	57	23+	0	30	0	0	0	.00	- .34	.00		.0	0		0	0	0
PARKER RESERVOIR	99.3	73.3	86.3		111	11+	65	26	0	28	0	0	0	.14		.07	5+	.0	0		0	0	0
RANDSBURG	87.9	60.5M	74.2M		98	11+	49	15	0	11	0	0	0	.00		.00		.0	0		0	0	0
SQUIRREL INN 2	73.5M	55.5M	64.5M	- .6	83	11+	46	14	68	0	0	0	0	.00	- .66	.00		.0	0		0	0	0
THERMAL FAA AIRPORT	101.0	65.2	83.1		113	1	53	28	0	30	0	0	0	.00		.00		.0	0		0	0	0
TRONA	93.7	59.3	76.5	- 3.8	106	11	45	25	0	23	0	0	0	.00	- .22	.00		.0	0		0	0	0
TWENTYNINE PALMS	95.1	56.3	75.7		104	11+	42	14	0	24	0	0	0	.00		.00		.0	0		0	0	0
VALYERMO RANGER STA	87.2M	48.9M	68.1M		97	11	38	15	27		0	0	0	.00	- .32	.00		.0	0		0	0	0
VICTORVILLE PUMP PLANT	89.4	50.4	69.9		102	11	41	26	9	13	0	0	0	.00		.00		.0	0		0	0	0
WHITE MOUNTAIN 1	59.1	27.0	43.1		67	10	16	14	650	0	0	24	0	T		T	5	T	0		0	0	0
WHITE MOUNTAIN 2	50.2	27.4	38.8		56	12+	9	20	780	0	0	22	0	T		T	5	T	T	5	0	0	0
WILDROSE RANGER STA	83.3	54.4	68.9		92	10+	46	14	6	5	0	0	0	T		T	5	.0	0		0	0	0
DIVISION			74.6	- 2.7										.02	- .30			T					

See Reference Notes Following Station Index

SPECIAL WEATHER SUMMARY

During the past 19 months the Los Angeles station has reported only 53 percent of normal precipitation. During this period only 3 months have reported more precipitation than normal, and these excesses were small. At the other end of the State, Mt. Shasta reported only 38 percent of normal precipitation during the past 8 months, and only 17 percent of normal during the last 5 months.

This prolonged period of subnormal precipitation set the stage for a critical fire situation, but throughout most of the summer, fire protection agencies had been able to control fires while they were still small. Late in September a period of strong north and east winds brought high temperatures and low humidities to most of the State, creating an explosive fire potential. Red Bluff reported humidities dropped below 15 percent on each of the last 10 days of the month.

Fires in Los Angeles County and to the south and east during the last week of the month were the worst in the history of the area, burning more than 500,000 acres, including some 500 homes and more than 500 other structures, including at least four churches. A number of firemen were injured while fighting the blazes. In the central part of the State, fires burned a number of homes in the Berkeley-Oakland area, while several thousand acres were burned in the northern mountains. These fires, however, were not as disastrous as those experienced in the south.

During the present summer Red Bluff has had 114 days with temperatures of 90° or higher, compared with an all-time record of 115 days, occurring in 1951. They reported the second greatest percentage of sunshine in September records. The Stockton station equalled its record for number of days with 90° or higher. San Francisco equalled its maximum record for the date on the 26th, but set a new low record on the 12th and equalled the low records for the dates on the 10th and 11th. It was the sunniest September of record at San Francisco.

Los Angeles and Long Beach had the highest temperature readings since 1963. Long Beach also reported the greatest number of clear days for September, but by way of contrast also reported the greatest number of days with heavy fog.

C. R. Elford
NOAA-State Climatologist
50 Fulton Street, Room 557
San Francisco, California 94102

DAILY PRECIPITATION

CALIFORNIA
SEPTEMBER 1970

Station	Total	1	2	3	4	5	6	7	8	9	10	11	12	13	14	15	16	17	18	19	20	21	22	23	24	25	26	27	28	29	30	31
* * *																																
NORTH COAST DRAINAGE 01																																
ALDERPOINT	.00																															
ANGWIN PAC UNION COL	.00																															
BIG BAR RANGER STATION	.02																				.02											
BOONVILLE MNTNC STA	.00																															
BRANSCOMB 3 NNW	.00																															
BRIDGEVILLE 4 NNW	-	-	-	-	-	-	-	-	-	-	-	-	-	-	-	-	-	-	-	-	-	-	-	-	-	-	-	-	-	-	-	
BURNT RANCH 1 S	T																				T											
BUTLER VALLEY RANCH	.14				.03														.02	.01	.08											
CALISTOGA	.00																															
CALLAHAN RANGER STA	.08				.06	.02																										
CAZADERO	.00																															
CECILVILLE 5 SE	-	-	-	-	-	-	-	-	-	-	-	-	-	-	-	-	-	-	-	-	-	-	-	-	-	-	-	-	-	-	-	
CLEAR CREEK	.07				T	.07																										
CLOVERDALE 3 SSE	.00																															
COPCO NO 1 DAM	.02				T	.02													T													
COVELO	.00																															
CRESCENT CITY 1 N	.46			.02	.08														.15		.21											
CRESCENT CITY 7 ENE	.51				.06	.01													.16	.01	.27											
CUMMINGS	.00																															
DUTTONS LANDING	.00																															
ELK VALLEY	.33			T	.10	T													.11	T	.12											
EUREKA WB CITY R	.32			.05															.10		.17											
FERNDALE 8 SSW	-	-	-	-	-	-	-	-	-	-	-	-	-	-	-	-	-	-	-	-	-	-	-	-	-	-	-	-	-	-	-	
FERNDALE 2 NW	.12			T	.04														.06											T	.02	
FOREST GLEN	-	-	-	-	-	-	-	-	-	-	-	-	-	-	-	-	-	-	-	-	-	-	-	-	-	-	-	-	-	-	-	
FORKS OF SALMON	-	-	-	-	-	-	-	-	-	-	-	-	-	-	-	-	-	-	-	-	-	-	-	-	-	-	-	-	-	-	-	
FORT BRAGG	.07																		.05										.02		T	
FORT BRAGG AVIATION	.00																															
FORT DICK	.62				.13														.22		.27											
FORT JONES RANGER STA	.09				.07	.02																										
FORT ROSS	.02												.02																			
GARBERVILLE	T				T																											
GASQUET RANGER STATION	.69				.21	.11													.12		.25											
GRATON	.00																															
GREENVIEW	.06				.06																											
GUERNEVILLE	.00																															
HAPPY CAMP RANGER STA	.01					.01																										
HAYFORK RANGER STATION	.00																															
HEALDSBURG	.00																															
HEALDSBURG NO 2	.00																															
HILTS	.08					T	.08																									
HONEYDEW 2 WSW	.07					T															.07											
HOOPA	.03					.01															T	.02										
IDLEWILD HWY MNTNC STA	.17				.05														.04	.08												
KELLOGG	.00																															
KENTFIELD	.00																															
KLAMATH R	.60			.05	.05														.15	.05	.30											
KORBEL	.37			.03	.06														.08		.20											
LAVA BEDS NAT MONUMENT	.02					.02																										
MAD RIVER RANGER STA	.00																															
MARE ISLAND	.00																															
MOUNT HEBRON RS	.00																															
MUIR WOODS	.00																															
NAPA STATE HOSPITAL	.00																															
OAK KNOLL RANGER STA	-	-	-	-	-	-	-	-	-	-	-	-	-	-	-	-	-	-	-	-	-	-	-	-	-	-	-	-	-	-	-	
OAKVILLE 1 WNW	.00																															
OCCIDENTAL	.00																															
ORICK PRAIRIE CREEK PK	.23			T	.06														.07		.10											
ORLEANS	.08				.02																.06											
PETALUMA FIRE STA 2	.00																															
POINT ARENA	.00																															
POTTER VALLEY PH	.00																															
RICHARDSON GROVE ST PK	T				T																											
SAINT HELENA	.00																															
SAN RAFAEL	.00																															
SANTA ROSA	.00																															
SAWYERS BAR RANGER STA	.11					.10															.01											
SCOTIA	.10				.01														.04	.05												
SHELTER COVE	-	-	-	-	-	-	-	-	-	-	-	-	-	-	-	-	-	-	-	-	-	-	-	-	-	-	-	-	-	-	-	
SKAGGS SPGS LAS LOMAS	.00																															
SONOMA	.00																															
STANDISH HICKEY ST PK	.00																															
TRINITY DAM VISTA PT	T					T																										
TULELAKE //R	.18				.05														.13													
UKIAH	.00																															
UKIAH 4 WSW	.00																															
UPPER MATTOLE	.10																				.10											
WEAVERVILLE RANGER STA	.00																															
WEED FIRE DEPARTMENT	-	-	-	-	-	-	-	-	-	-	-	-	-	-	-	-	-	-	-	-	-	-	-	-	-	-	-	-	-	-	-	
WILLITS 1 NE	.00																															
WILLOW CREEK 1 NW	.00																															
YREKA	.02					.02																										
* * *																																
SACRAMENTO DRAINAGE 02																																
ADIN RANGER STATION	.05				T	.04																.01										
ALTURAS RANGER STATION	.17																			.17	T											
AUBURN	.00																															
BERRYESSA LAKE	-	-	-	-	-	-	-	-	-	-	-	-	-	-	-	-	-	-	-	-	-	-	-	-	-	-	-	-	-	-	-	
BIG BEND RANGER STA	.00																															
BLUE CANYON WB AIRPORT//R	.18				.18																											
BOWMAN DAM	.24					.24																										
BRANNAN ISLAND	.08					.08																										
BROOKS FARNHAM RANCH	.07					.07																										
BRUSH CREEK	.00																															
BUCKHORN	.05												.05																			
BUCKS CREEK PH	.04					.04																										
BUCKS LAKE	-	-	-	-	-	-	-	-	-	-	-	-	-	-	-	-	-	-	-	-	-	-	-	-	-	-	-	-	-	-	-	
BURNEY	.30					.07														.18		.05										
CAMPTONVILLE RS	T					T																										
CANBY 11 SW	.14				.02															.12												
CANBY RANGER STATION	.25					.01														.23	.01											
CANYON DAM	T				T																											
CARIBOU POWER HOUSE	.01					.01																										
CENTERVILLE PH	.00																															
CHALLENGE RANGER STA	.00																															
CHESTER	T				T																											
CHICO EXPERIMENT STA	.00																															
CITRUS HEIGHTS	.00																															
CLARKSBURG	.00																															

Day of Month

See Reference Notes Following Station Index

DAILY PRECIPITATION

CALIFORNIA
SEPTEMBER 1970

Station	Total	1	2	3	4	5	6	7	8	9	10	11	12	13	14	15	16	17	18	19	20	21	22	23	24	25	26	27	28	29	30	31
[illegible]	-	-	-	-	-	-	-	-	-	-	-	-	-	-	-	-	-	-	-	-	-	-	-	-	-	-	-	-	-	-	-	
[illegible]	[illegible]					[illegible]																										
[illegible]	[illegible]				[illegible]																											
[illegible]	-	-	-	-	-	-	-	-	-	-	-	-	-	-	-	-	-	-	-	-	-	-	-	-	-	-	-	-	-	-	-	
[illegible]	[illegible]																				.07											
DAVIS 2 WSW	[illegible]																															
[illegible]	-	-	-	-	-	-	-	-	-	-	-	-	-	-	-	-	-	-	-	-	-	-	-	-	-	-	-	-	-	-	-	
[illegible]	[illegible]					[illegible]																										
[illegible]	T					T																										
[illegible]	T					T																										
[illegible]	[illegible]																			.10												
[illegible]	T					T																										
[illegible]	.04					.04																										
[illegible]	[illegible]				.01															.09		.02										
[illegible]	[illegible]					[illegible]															T											
[illegible]	[illegible]				.07															.03	.03	T										
[illegible]	.13																			.13												
[illegible]	[illegible]				[illegible]																											
[illegible]	[illegible]					.24																										
[illegible]	[illegible]					.26																										
[illegible]	-	-	-	-	-	-	-	-	-	-	-	-	-	-	-	-	-	-	-	-	-	-	-	-	-	-	-	-	-	-	-	
[illegible]	T																		T													
[illegible]	[illegible]				[illegible]															.28	.14											
[illegible]	[illegible]					.34																										
[illegible]	[illegible]					.10	T																									
[illegible]	[illegible]					[illegible]																										
MINERAL	[illegible]					[illegible]																										
[illegible]	.08				.08																											
[illegible]	-	-	-	-	-	-	-	-	-	-	-	-	-	-	-	-	-	-	-	-	-	-	-	-	-	-	-	-	-	-	-	
PACIFIC HOUSE	[illegible]																															
[illegible]	T					T																										
[illegible]	-	-	-	-	-	-	-	-	-	-	-	-	-	-	-	-	-	-	-	-	-	-	-	-	-	-	-	-	-	-	-	
[illegible]	-	-	-	-	-	-	-	-	-	-	-	-	-	-	-	-	-	-	-	-	-	-	-	-	-	-	-	-	-	-	-	
[illegible]	.01					.01																										
[illegible]	T					T															T											
[illegible]	[illegible]					T																										
[illegible]	[illegible]				[illegible]																											
REPRESA	[illegible]																															
[illegible]	[illegible]				.16																											
ROUND MT P G AND E	.21																			.21												
[illegible]	[illegible]					[illegible]																										
[illegible]	.40				.19	.21														T												
[illegible]	[illegible]					.35																										
[illegible]	T				T																											
[illegible]	[illegible]				[illegible]														T													
UPPER LAKE 7 W	[illegible]																															
[illegible]	[illegible]					1.44																										
[illegible]	[illegible]				T	[illegible]																										
[illegible]	-	-	-	-	-	-	-	-	-	-	-	-	-	-	-	-	-	-	-	-	-	-	-	-	-	-	-	-	-	-	-	
[illegible]	[illegible]					[illegible]																										
[illegible]	[illegible]				[illegible]	[illegible]														.11	.16	T										
[illegible]	[illegible]					[illegible]																										
[illegible]	[illegible]				[illegible]	[illegible]								[illegible]																		

See Reference Notes Following Station Index

DAILY PRECIPITATION

Continued

Station	Total	1	2	3	4	5	6	7	8	9	10	11	12	13	14	15	16	17	18	19	20	21	22	23	24	25	26	27	28	29	30	31
FLEMING FISH AND GAME	T				T																											
FORT BIDWELL	.38				.03															.2	.15											
GEM LAKE	.00																															
MONO LAKE	T																			T												
SAGEHEN CREEK	.11				.11																											
SECRET VALLEY	.00																															
SQUAW VALLEY	.30					.30																										
STANDISH 1 E	.01					.01																										
SUSANVILLE AIRPORT	.00																															
TAHOE CITY	.20					.20																										
TERMO	.11				.08															.03												
TRUCKEE RANGER STATION	.09					.09																										
WENDEL 10 SE	.05				.05																											
WOODFORDS	.23					.23	T																									
* * *																																
CENTRAL COAST DRAINAGE 04																																
ALAMO 1 N	.00																															
ARROYO GRANDE	.00																															
BEN LOMOND NO 3	T												T																			
BERKELEY	.00																															
BIG SUR STATE PARK	-	-	-	-	-	-	-	-	-	-	-	-	-	-	-	-	-	-	-	-	-	-	-	-	-	-	-	-	-	-	-	
BLACK MOUNTAIN 2 SW	.00																															
BRADLEY	.00																															
BURLINGAME	.00																															
BURTON RANCH	.00																															
CALAVERAS RESERVOIR	.00																															
CARMEL VALLEY	.00																															
CHITTENDEN PASS	-	-	-	-	-	-	-	-	-	-	-	-	-	-	-	-	-	-	-	-	-	-	-	-	-	-	-	-	-	-	-	
CONCORD 3 E	.00																															
CROCKETT	.00																															
DAVENPORT	.00																															
FORT ORD	T											T	T			T																
GERBER RANCH	-	-	-	-	-	-	-	-	-	-	-	-	-	-	-	-	-	-	-	-	-	-	-	-	-	-	-	-	-	-	-	
GILROY	.00																															
GILROY 14 ENE	.00																															
HALF MOON BAY	.00																															
HERNANDEZ 2 NW	.00																															
HOLLISTER 1 SW	.00																															
KING CITY	.00																															
LAFAYETTE 2 NNE	.00																															
LA HONDA	.00																															
LIVERMORE COUNTY F D	.00																															
LOCKWOOD 2 N	.00																															
LOS GATOS	.00																															
LOS GATOS 4 SW	-	-	-	-	-	-	-	-	-	-	-	-	-	-	-	-	-	-	-	-	-	-	-	-	-	-	-	-	-	-	-	
MARTINEZ 3 SSE	.00																															
MARTINEZ WATER PLANT	.00																															
MONTEREY	.02				.01								.01																			
MONTEREY NALF	T	T		T					T		T	T	T																			
MORGAN HILL 2 E	-	-	-	-	-	-	-	-	-	-	-	-	-	-	-	-	-	-	-	-	-	-	-	-	-	-	-	-	-	-	-	
MORRO BAY FIRE DEPT	.00																															
MORRO BAY 3 N	.00																															
MOUNT DIABLO N GATE	.00																															
MOUNT HAMILTON	.00																															
NACIMIENTO DAM	.00																															
NEWARK	.00																															
OAKLAND WB AIRPORT R	.00																															
PAICINES OHRWALL RANCH	.00																															
PALO ALTO JR MUSEUM	.00																															
PALOMA	.00																															
PARKFIELD	.00																															
PASO ROBLES	.00																															
PASO ROBLES FAA AP	.00																															
PINNACLES NAT MONUMENT	-	-	-	-	-	-	-	-	-	-	-	-	-	-	-	-	-	-	-	-	-	-	-	-	-	-	-	-	-	-	-	
PISMO BEACH	.00																															
POINT PIEDRAS BLANCAS	T																			T		T										
PORT CHICAGO NAVAL DEP	.00																															
PRIEST VALLEY	.00																															
REDWOOD CITY	.00																															
RICHMOND	.00																															
SAINT MARYS COLLEGE	.00																															
SALINAS 2 E	T											T				T																
SALINAS FAA AP	.00																															
SALINAS DAM	.00																															
SAN ANTONIO MISSION	.00																															
SAN ARDO	.00																															
SAN CLEMENTE DAM	.00																															
S F RICHMOND SUNSET R	.00																															
SAN FRANCISCO WB AP R	T			T																	T											
S F FEDERAL BUILDING R	.00																															
SAN GREGORIO 2 SE	.01			T	.01																											
SAN JOSE R	.00																															
SAN LUIS OBISPO POLY	.00																															
SAN MATEO	.00																															
SANTA CLARA UNIVERSITY	.00																															
SANTA CRUZ	.00																															
SANTA MARGARITA 2 SW	.00																															
SANTA MARGARITA BOOST	.00																															
SEARSVILLE LAKE	.00																															
SOLEDAD	.00																															
SPRECKELS HWY BRIDGE	.00																															
UPR SAN LEANDRO FILTER	.00																															
WALMAR SCHOOL	.00																															
WALNUT CREEK 2 ESE	.00																															
WALNUT CREEK 4 E	.00																															
WATSONVILLE WATERWORKS	.00																															
WRIGHTS	.00																															
* * *																																
SAN JOAQUIN DRAINAGE 05																																
ANGIOLA	.00																															
ANTIOCH FIBREBOARD ML	.05					.05																										
ANTIOCH PUMPING PL 3	.05					.05																										
ASH MOUNTAIN	.00																															
AUBERRY 1 NW	.00																															
BAKERSFIELD WB AIRPORT R	.00																															
BALCH POWER HOUSE	.00																															
BLACKWELLS CORNER 2WNW	.00																															
BUTTONWILLOW	.00																															
CALAVERAS BIG TREES	.00																															

See Reference Notes Following Station Index

DAILY PRECIPITATION

Continued

Station	Total	Day of Month 1	2	3	4	5	6	7	8	9	10	11	12	13	14	15	16	17	18	19	20	21	22	23	24	25	26	27	28	29	30	31
[illegible]	[illegible]					.11																										
[illegible]		-	-	-	-	-	-	-	-	-	-	-	-	-	-	-	-	-	-	-	-	-	-	-	-	-	-	-	-	-	-	
[illegible]	[illegible]					.14																										
[illegible]	[illegible]					[illegible]																										
[illegible]	.00																															
[illegible]	.00																															
[illegible]	.04					.04																										
[illegible]	[illegible]					.14																										
[illegible]	-	-	-	-	-	-	-	-	-	-	-	-	-	-	-	-	-	-	-	-	-	-	-	-	-	-	-	-	-	-	-	
[illegible]	[illegible]					[illegible]																										
LOS BANOS DET RESV	[illegible]																															
MANTECA	[illegible]																															
[illegible]	.00																															
MODESTO	[illegible]																															
POSEY 3 E	[illegible]																															
[illegible]	[illegible]					.09																										
SAN LUIS DAM	[illegible]																															
SONORA RS	[illegible]					[illegible]																										
SO ENTRANCE YOSEMITE	[illegible]																															
[illegible]	[illegible]					.12																										
[illegible]	-				T																											
[illegible]	[illegible]																															
SUTTER HILL RANGER STA	.21					.21																										
[illegible]	.00																															
[illegible]	[illegible]					.04																										
[illegible]	-	-	-	-	-	-	-	-	-	-	-	-	-	-	-	-	-	-	-	-	-	-	-	-	-	-	-	-	-	-	-	
TURLOCK	T					T																										
VISALIA	[illegible]																															
[illegible]	[illegible]					[illegible]																										
WASCO	[illegible]																															
WEST POINT	[illegible]					.05																										
[illegible]	-	-	-	-	-	-	-	-	-	-	-	-	-	-	-	-	-	-	-	-	-	-	-	-	-	-	-	-	-	-	-	
[illegible]	-	-	-	-	-	-	-	-	-	-	-	-	-	-	-	-	-	-	-	-	-	-	-	-	-	-	-	-	-	-	-	
[illegible]	-	-	-	-	-	-	-	-	-	-	-	-	-	-	-	-	-	-	-	-	-	-	-	-	-	-	-	-	-	-	-	
[illegible]		-	-	-	-	-	-	-	-	-	-	-	-	-	-	-	-	-	-	-	-	-	-	-	-	-	-	-	-	-	-	
[illegible]	-	-	-	-	-	-	-	-	-	-	-	-	-	-	-	-	-	-	-	-	-	-	-	-	-	-	-	-	-	-	-	
BEAUMONT PUMPING PLANT	[illegible]																															
[illegible]	-	-	-	-	-	-	-	-	-	-	-	-	-	-	-	-	-	-	-	-	-	-	-	-	-	-	-	-	-	-	-	
[illegible]	-	-	-	-	-	-	-	-	-	-	-	-	-	-	-	-	-	-	-	-	-	-	-	-	-	-	-	-	-	-	-	
[illegible]	-	-	-	-	-	-	-	-	-	-	-	-	-	-	-	-	-	-	-	-	-	-	-	-	-	-	-	-	-	-	-	
[illegible]	[illegible]											.08																				

See Reference Notes Following Station Index

DAILY PRECIPITATION

Continued

CALIFORNIA
SEPTEMBER 1970

Station	Total	1	2	3	4	5	6	7	8	9	10	11	12	13	14	15	16	17	18	19	20	21	22	23	24	25	26	27	28	29	30	31
		Day of Month																														
CANOGA PARK PIERCE COL	.00																															
CHATSWORTH FC24F	.00																															
CHULA VISTA	.00																															
CLAREMONT POMONA COL	-	-	-	-	-	-	-	-	-	-	-	-	-	-	-	-	-	-	-	-	-	-	-	-	-	-	-	-	-	-	-	
COLBYS FC 53 D	.00																															
CORONA	.00																															
COVINA TEMPLE FC 193 A	.00																															
CRYSTAL LAKE F 283C	.00																															
CULVER CITY	.00																															
CUYAMA	.00																															
CUYAMACA	.02												.02																			
DESCANSO RANGER STA	.00																															
DOWNEY FD FC107	.00																															
DRY CANYON RESERVOIR	.00																															
EL CAPITAN DAM	.00																															
ELIZABETH LAKE FC188	.00																															
ELSINORE	.00																															
ESCONDIDO	.00																															
FILLMORE 1 WNW	.00																															
FONTANA 5 N	.00																															
FONTANA KAISER	.00																															
FULLERTON HILLCREST RV	.00																															
GIBRALTAR DAM NO 2	.00																															
GILLESPIE FIELD	.00																															
GLENDALE STAPE FC295G	.00																															
GLENDORA WEST FC 185	.00																															
HAINES CYN UPPER F 367	.00																															
HEMET	.00																															
HENSHAW DAM	.00																															
HOEGEES FC 50 A	.00																															
IDYLLWILD FIRE DEPT	.05											.05																				
JULIAN WYNOLA	.77											.77																				
JUNCAL DAM	.00																															
LA CRESCENTA FC 251 B	.00																															
LAGUNA BEACH	.00																															
LAKESIDE 2 E	.00																															
LA MESA	.00																															
LA VERNE HTS FC 260 B	.00																															
LECHUZA PT STA FC 352B	.00																															
LOMPOC	.00																															
LONG BEACH PUB SVC	.00																															
LONG BEACH WB AP	T																								T							
LOS ALAMOS	-	-	-	-	-	-	-	-	-	-	-	-	-	-	-	-	-	-	-	-	-	-	-	-	-	-	-	-	-	-	-	
LOS ANGELES WB AIRPORT R	T												T																			
LOS ANGELES CIVIC CTR R	.00																															
LOS PRIETOS RANGER STA	.00																															
LYTLE CREEK RANGER STA	.00																															
MOORPARK	.00																															
MT BALDY FC 85G	.00																															
MT BALDY NOTCH	-	-	-	-	-	-	-	-	-	-	-	-	-	-	-	-	-	-	-	-	-	-	-	-	-	-	-	-	-	-	-	
MOUNT WILSON FC 338 B //	.00																															
NEWBRY PARK 4 SW	-	-	-	-	-	-	-	-	-	-	-	-	-	-	-	-	-	-	-	-	-	-	-	-	-	-	-	-	-	-	-	
NEWHALL SOLEDAD FC32CE	.00																															
NEWPORT BEACH HARBOR	.00																															
NIPOMO 2 NW	.00																															
OCEANSIDE	.00																															
OJAI	.00																															
OXNARD	.00																															
PACOIMA DAM FC 33 A E	.00																															
PALOMAR MT OBSERVATORY	.00																															
PALOS VERDES EST FC430	.00																															
PASADENA	.00																															
PERRIS	.00																															
PIEDRA BLANCA GRD STA	.00																															
PINE CANYON PS FC321E	.00																															
PIRU 2 ESE	.00																															
PT ARGUELLO LIGHT STA	-	-	-	-	-	-	-	-	-	-	-	-	-	-	-	-	-	-	-	-	-	-	-	-	-	-	-	-	-	-	-	
POMONA CAL POLY	.00																															
POWAY VALLEY	.00																															
RAMONA SPAULDING	.00																															
RANCHITA	-	-	-	-	-	-	-	-	-	-	-	-	-	-	-	-	-	-	-	-	-	-	-	-	-	-	-	-	-	-	-	
REDLANDS	.00																															
RIVERSIDE FIRE STA #3	.00																															
RIVERSIDE EXP STA R	.00																															
SALSIPUEDES GAGING STA	-	-	-	-	-	-	-	-	-	-	-	-	-	-	-	-	-	-	-	-	-	-	-	-	-	-	-	-	-	-	-	
SAN BERNARDINO CO HOSP	.00																															
SANDBERG PTL FC130B	.00																															
SANDBERG WB //R	.00																															
SAN DIEGO WB AIRPORT R	T																	T														
SAN DIMAS FIRE HD FC95	.00																															
SAN FERNANDO	.00																															
SAN GABRIEL CANYON PH	.00																															
SAN GABRIEL DM FC425BE	.00																															
SAN GABRIEL FIRE DEPT	.00																															
SAN JACINTO	.00																															
SAN NICOLAS ISLAND	-	-	-	-	-	-	-	-	-	-	-	-	-	-	-	-	-	-	-	-	-	-	-	-	-	-	-	-	-	-	-	
SANTA ANA FIRE STATION	.00																															
SANTA ANITA FERN FC432	.00																															
SANTA BARBARA	T																						T									
SANTA BARBARA FAA AP	.00																															
SANTA BARBARA TV PEAK	.00																															
SANTA MARIA WB AIRPORT R	T												T																			
SANTA MONICA	.00																															
SANTA MONICA PIER	.00																															
SANTA PAULA	.00																															
SAUGUS PWR PL NO 1	.00																															
SIGNAL HILL FC 419	.00																															
SOMIS 3 NW	.00																															
SPADRA PAC FC 160	.00																															
SUEY RANCH	.00																															
SUSANA KNOLLS	-	-	-	-	-	-	-	-	-	-	-	-	-	-	-	-	-	-	-	-	-	-	-	-	-	-	-	-	-	-	-	
THOUSAND OAKS	.00																															
TOPANGA PATROL STA FC6	.00																															
TORRANCE	.00																															
TUJUNGA	.00																															
TUSTIN IRVINE RANCH	.00																															
TWITCHELL DAM	.00																															
U C L A	.00																															
UPLAND 3 N	.00																															
VALLEY CENTER 2 NNE	-	-	-	-	-	-	-	-	-	-	-	-	-	-	-	-	-	-	-	-	-	-	-	-	-	-	-	-	-	-	-	
VAN NUYS FC 15A	.00																															
VENTURA	.00																															
VINCENT FIRE STA FC120	.00																															
VISTA 2 NNE	.00																															

See Reference Notes Following Station Index

DAILY PRECIPITATION

[illegible]

Station	Total	1	2	3	4	5	6	7	8	9	10	11	12	13	14	15	16	17	18	19	20	21	22	23	24	25	26	27	28	29	30	31
[illegible]	[illegible]																															
[illegible]	.00																															
[illegible]	[illegible]																															
[illegible]	[illegible]																															
[illegible]																																
[illegible]																																
[illegible]	[illegible]																															
[illegible]	[illegible]																															
[illegible]	[illegible]																															
[illegible]	[illegible]																															
[illegible]	[illegible]																															
[illegible]	[illegible]																															
[illegible]	[illegible]																															
[illegible]	[illegible]																															
[illegible] AIRPORT R	[illegible]																															
BLYTHE	[illegible]																															
[illegible]	[illegible]																															
[illegible]	[illegible]																															
[illegible]	[illegible]										.03																					
[illegible]	[illegible]					.3[illegible]																										
[illegible]	[illegible]																															
[illegible]	[illegible]																															
[illegible]	[illegible]																															
[illegible] WELLS	-	-	-	-	-	-	-	-	-	-	-	-	-	-	-	-	-	-	-	-	-	-	-	-	-	-	-	-	-	-	-	
DAGGETT FAA AIRPORT	[illegible]																															
DEATH VALLEY	[illegible]																															
DEEP CANYON LABORATORY	[illegible]																															
DEEP SPRINGS COLLEGE	[illegible]																															
[illegible] SIDING	-	-	-	-	-	-	-	-	-	-	-	-	-	-	-	-	-	-	-	-	-	-	-	-	-	-	-	-	-	-	-	
EAGLE MOUNTAIN	[illegible]					.02																										
EL CENTRO 2 SSW	T				T																											
[illegible]	[illegible]																															
[illegible] RANCH	[illegible]																															
HAIWEE	.00																															
HAYFIELD PUMPING PLANT	.10				.1[illegible]																											
HESPERIA	[illegible]																															
IMPERIAL	[illegible]				.03																											
IMPERIAL FAA AP	T				T																											
INDEPENDENCE	[illegible]																															
INDIO U S DATE GARDEN	[illegible]																															
INYOKERN	[illegible]																															
INYOKERN ARMITAGE	-	-	-	-	-	-	-	-	-	-	-	-	-	-	-	-	-	-	-	-	-	-	-	-	-	-	-	-	-	-	-	
IRON MOUNTAIN	[illegible]			T		.1[illegible]																										
JOSHUA TREE	[illegible]																															
KEE RANCH	-	-	-	-	-	-	-	-	-	-	-	-	-	-	-	-	-	-	-	-	-	-	-	-	-	-	-	-	-	-	-	
LAKE ARROWHEAD	[illegible]																															
LANCASTER	[illegible]																															
LUCERNE VALLEY	[illegible]																															
MECCA FIRE STATION	[illegible]																															
MITCHELL CAVERNS	[illegible]																															
MOJAVE	[illegible]																															
MORONGO VALLEY	[illegible]																															
MOUNTAIN PASS	-	-	-	-	-	-	-	-	-	-	-	-	-	-	-	-	-	-	-	-	-	-	-	-	-	-	-	-	-	-	-	
MT SAN JACINTO WSP	.02											.02																				
NEEDLES FAA AIRPORT	[illegible]				.08	.02																										
NILAND	[illegible]																															
OCOTILLO WELLS	[illegible]					.06																										
PALMDALE	[illegible]																															
PALMDALE FAA AIRPORT	[illegible]																															
PALM SPRINGS	.00																															
PARKER RESERVOIR	[illegible]				.07	.07	T																							T		
RANDSBURG	.00																															
SNOW CREEK UPPER	[illegible]																															
SQUIRREL INN 2	[illegible]																															
THERMAL FAA AIRPORT	[illegible]																															
TRONA	[illegible]																															
TWENTYNINE PALMS	[illegible]																															
VALYERMO RANGER STA	.00																															
VICTORVILLE PUMP PLANT	[illegible]																															
WHITE MOUNTAIN	T					T																										
WHITE MOUNTAIN	T					T																										
WILDROSE RANGER STA	T					T																										

See Reference Notes Following Station Index

DAILY TEMPERATURES

Station		Day of Month 1	2	3	4	5	6	7	8	9	10	11	12	13	14	15	16	17	18	19	20	21	22	23	24	25	26	27	28	29	30	31	Average
* * *																																	
NORTH COAST DRAINAGE 01																																	
ALDERPOINT	MAX	89	79	84	89	73	81	90	93	85	103	104	99	80	79	84	82	89	92	75	77	78	86	92	79	86	98	98	100	98	97		88.0
	MIN	45	52	48	51	46	48	53	55	46	46	48	45	37	33	33	37	40	43	48	47	40	40	42	37	36	36	38	41	42	42		43.2
ANGWIN PAC UNION COL	MAX	81	83	81	84	75	79	92	91	88	93	93	93	68	72	76	80	86	90	93	68	73	79	85	82	85	83	90	91	90	87		83.7
	MIN	53	44	52	47	50	55	66	55	60	60	63	47	38	45	48	53	60	52	45	43	45	55	55	56	54	60	63	62	59	59		53.5
BIG BAR RANGER STATION	MAX	93	87	89	87	70	82	89	92	92	100	100	98	80	78	81	85	90	90	78	75	75	84	91	88	90	92	97	99	93	94		88.0
	MIN	48	41	48	50	43	50	53	55	48	51	49	45	39	34	36	41	45	50	49	45	39	40	45	39	32	38	40	41	44	41		44.0
BUTLER VALLEY RANCH	MAX	74	64	72	80	67	75	80	83	77	92	92	77	62	62	75	72	76	85	67	72	72	76	83	73	76	92	95	90	77	80		77.3
	MIN	54	43	40	46	44	43	47	49	39	42	39	38	29	27	28	29	35	42	44	46	38	35	42	35	34	31	34	34	35	34		38.5
CALLAHAN RANGER STA	MAX	90	87	88	81	65	82	89	85		95	91	89	69	76	80			76	71	72	74	85	82	77	78	85	81	85	88	84		81.7
	MIN	42	41	39	40	38	34	44	44		40	42	36	25	26	30	35		43	47	48	35	33	38	29	23	29	32	35	38	36		36.5
CECILVILLE 5 SE	MAX																																
	MIN																																
CLOVERDALE 3 SSE	MAX	87	92	86	87	85	89	99	99	94	98	98	97	73	72	84	89	93	93	86	77	78	89	98	92	97	95	95	97	96	94		90.3
	MIN	49	48	49	50	51	52	53	53	54	50	48	46	42	39	44	50	56	62	55	53	52	53	57	60	56	54	53	57	55	56		51.9
COVELO	MAX	86	83	87	86	70	80	89	93	93	96	97	97	81	76	80	83	87	89	83		74	83	92	85	86	90	90	91	90	91		86.5
	MIN	43	42	42	49	38	42	52	49	47	49	46	43	34	31	35	38	43	46	51		38	35	40	39	35	35	37	40	40	39		41.3
CRESCENT CITY 1 N	MAX	67	68	64	65	66	70	72	70	73	73	64	63	63	62	62	60	69	69	62	63	66	63	61	62	85	88	88	75	60	72		68.2
	MIN	53	49	53	46	54	55	52	52	47	47	50	50	47	40	40	48	44	57	51	54	45	50	52	48	52	49	50	45	47	41		48.9
DUTTONS LANDING	MAX	76	74	69	71	78	80	85	92	85	86	85	68	70	68	63	66	70	76	66	61	63	73	78	78	76	75	78	78	81	71		74.7
	MIN	50	48	53	52	52	54	54	54	54	50	48	48	42	42	44	45	45	51	51	48	47	46	52	51	53	52	52	53	53	51		49.8
ELK VALLEY	MAX	74	80	79	63	73	79	78	73	88	89	86	82	67	71	76	80	79	71	65	62	74	79	77	69	81	85	87	82	85	85		77.3
	MIN	40	48	39	37	32	53	47	49	36	40	36	33	21	25	27	43	38	55	43	45	31	34	44	34	44	30	32	34	34	34		37.9
EUREKA WB CITY	MAX	60	59	66	60	60	63	65	60	64	66	61	58	58	59	56	56	70	62	62	60	61	60	58	57	78	78	75	54	52	61		62.0
	MIN	51	52	53	53	50	53	54	52	50	51	50	47	45	43	44	48	47	53	51	52	48	48	51	44	46	54	53	45	46	45		49.3
FERNDALE 2 NW	MAX	82	64	70	65	65	68	70	65	65	67	64	63	63	61	60	60	76	75	67	65	65	65	63	60	79	86	77	60	56	63		67.0
	MIN	50	49	49	53	48	51	54	48	43	40	43	42	36	35	38	39	42	52	50	49	46	40	50	37	38	45	46	42	42	37		44.5
FOREST GLEN	MAX																																
	MIN																																
FORT BRAGG	MAX	64	66	62	65	61	63	66	69	64	76	64	56	62	62	64	63	62	70	65	63	63	65	70	63	65	77	87	79	53	60		65.7
	MIN	50	44	47	48	48	50	53	49	50	49	45	43	40	41	40	41	44	47	51	54	45	47	49	43	45	55	51	45	42	42		46.6
FORT BRAGG AVIATION	MAX		63	64	64	65	68	72			69	57	64	64	62	60		70	64	63	62	68	68	65	66	78	78	70	56	58			65.5
	MIN		40	41	50	43	48	50			45	41	39	37	35	35		41	52	50	47	41	42	49	39	41	46	42	42	38			43.0
FORT JONES RANGER STA	MAX	89	88	86	76	71	84	89	86	91	96	95	92	78	76	81	87	89	87	92	68	74	86	85	78	79	87	91	92	91	89		85.1
	MIN	38	34	33	43	32	48	38	45	30	36	35	32	27	18	25	30	37	42	42	39	27	27	35	24	26	26	27	32	33	32		33.1
FORT ROSS	MAX	65	66	69	68	70	74	74	66	68	59	57	62	55	65	67	66	72	70	65	68	75	87	66	78	82	87	81	65	72	67		69.5
	MIN	45	43	44	47	40	49	53	49	48	46	48	49	38	43	40	42	45	52	47	46	46	51	46	47	47	58	52	46	46	44		46.6
GRATON	MAX	85	90	82	78	81	89	102	94	87	94	91	89	78	77	81	87	90	95	92	80	82	90	97	90	96	96	100	99	97	92		89.4
	MIN	41	38	39	44	41	43	51	46	45	41	40	40	38	34	33	34	37	42	41	43	39	41	43	43	43	41	41	41	42	40		40.8
HAPPY CAMP RANGER STA	MAX	90	88	90	86	68	80	86	90	87	95	99	95	80	72	82	85	90	89	78	74	74	80	90	82	81	86	93	92	90	88		85.3
	MIN	45	43	44	51	40	50	50	49	42	47	45	38	40	32	34	39	42	51	47	49	37	38	44	31	40	35	36	38	39	37		41.8
HEALDSBURG	MAX	90	87	85	80	90	102	97	93	100	99	98	79	79	85	90	94	96	92	78	81	90	99	93	99	98	100	100	98	95	101		92.3
	MIN	47	47	47	58	56	62	63	53	53	48	45	49	40	40	40	40	49	55	50	53	48	48	50	51	50	50	50	50	52	47		49.7
HILTS	MAX	82	82	76	82	56	63	75	82	74	82	86	82	69	64	72	76	82	85	75	65	64	70	78	70	70		85	85	85	86		76.0
	MIN	46	46	42	46	42	42	42	46	38	42	48	41	29	28	34	35	40	44	45	42	35	35	37	33	34		35	36	38	38		39.3
HOOPA	MAX	85	73	83	84	68	80	85	90	86	97	97	97	76	77	79	81	86	88	73	73	71	80	69	83	85	90	91	90	85	87		83.6
	MIN	52	47	46	50	47	49	47	50	49	53	50	45	39	36	36	39	43	46	50	52	41	42	46	40	38	38	42	43	44	44		44.8
KENTFIELD	MAX	78	77	73	78	85	92	92	84	93	87	84	75	75	80	82	85	90	88	75	80	83	88	84	90	87	92	91	90	87	91		84.5
	MIN	48	46	47	46	55	55	60	54	51	49	46	45	41	41	42	45	49	54	52	50	47	63	52	50	57	57	54	55	55	52		50.6
KLAMATH	MAX	62	65	66	64	70	69	69	73	75	71	71	68	69	65	60	58	69	65	65	63	69	73	71	71	84	91	80	58	57	71		68.7
	MIN	52	52	47	48	45	52	52	51	48	49	45	41	39	38	38	44	40	51	51	52	44	47	53	40	44	45	46	42	45	42		46.1
LAVA BEDS NAT MONUMENT	MAX	80	81		79	57	64	72	82	74	82	85	82	61	52	64	68	75	81	76	62	61	63	76	68	61	71	80	83	83	79		72.5
	MIN	45	45		41	36	40	47	49	34	47	46	37	27	22	34	39	45	48	40	37	30	35	45	28	33	38	35	41	45	48		39.2
MOUNT HEBRON RS	MAX	79	79	73	78	54	62	70	77	73	80	86	81	62	55	65	69	72	81	81	63	61	74	75	68	62	73	78	82	80	80		72.4
	MIN	30	33	29	40	28	45	36	49	26	33	33	26	19	15	21	26	30	39	40	35	23	24	33	15	20	21	24	26	31	26		29.2
NAPA STATE HOSPITAL	MAX	78	77	77	82	86	97	91	84	92	91	87	85	73	81	84	89	93	88	78	78	87	94	92	95	94	96	99	98	95	91		87.8
	MIN	51	52	55	51	59	54	57	54	54	50	49	46	40	41	41	46	49	53	51	46	45	61	50	49	58	53	50	52	52	50		50.6
ORICK PRAIRIE CREEK PK	MAX	68	69	71	64	68	72	75	71	78	78	76	66	66	68	64	72	76	71	67	67	72	71	67	70	90	90	85	79	66	78		72.5
	MIN	52	48	45	50	39	44	45	45	41	43	42	35	32	31	35	36	38	48	52	52	35	34	51	32	41	39	43	38	42	35		41.4
ORLEANS	MAX	81	87	87	75	80	90	90	92	98	100	101	98	82	84	84	89	90	88	76	75	83	90	89	88	91	92	93	88	86	88		87.8
	MIN	49	55	48	50	51	47	48	47	48	51	50	45	39	38	36	42	45	45	52	53	41	43	47	38	45	43	40	39	39	40		45.1
PETALUMA FIRE STA 2	MAX	80	82	79	77	85	97	97	89	95	92	86	81	76	81	84	90	95	86	76	74	81	94	89	94	95	97	99	96	94	92		87.8
	MIN	48	45	47	47	53	54	59	52	50	50	50	39	39	39	41	44	46	53	51	49	45	54	48	47	44	48	47	48	49	47		47.8
POINT ARENA	MAX	67	75	68	65	66	69	75	66	72	69	65	65	66	67	64	63			72	70		79	65	71	83	84	82	65	70	68		70.0
	MIN	46	49	49	50	48	50	49	48	50	47	44	46	45	44	42	45			46	46		46	45	48	49	59	52	46	43	43		47.2
POTTER VALLEY PH	MAX	90	90	90	85	86	96	97	94	101	100	101	85	82	84	87	93	95	84	73	78	87	97	90	95	93	97	96	97	94	94		91.0
	MIN	45	50	45	55	41	51	54	53	53	51	50	47	38	40	40	44	48	52	49	41	52	51	48	48	45	43	44	45	48	46		47.2
RICHARDSON GROVE ST PK	MAX	82	75	80	87	89	87	87	88	80	97	100	94	85	76	80	80	83	89	75	75	75	83	87	76	85	88	94	96	92	92		85.2
	MIN	50	51	52	52	48	50	48	55	49	49	50	49	41	38	38	43	46	48	50	49	44	44	46	42	40	42	42	43	44	44		46.2
SAINT HELENA	MAX	85	87	87	81	85	100	96	90	97	98	96	85	77	82	89	93	95	87	78	78	86	95	90	93	92	98	98	97	95	101		90.4
	MIN	45	43	52	49	53	55	59	51	51	46	45	48	38	38	38	41	44	49	46	50	43	66	45	47	59	46	47	47	47	44		47.7
SAN RAFAEL	MAX	78	78	75	77	85	94	94	83	93	90	82	80	73	80	84	85	89	93	76	76	84	89	90	92	92	94		96	94	88		85.7
	MIN	52	48	48		59	57	63	56	54	52		48	44	44		48	51	59	56	52		63	56	53		57	55		51	54		53.3
SANTA ROSA	MAX	83	83	79	80	88	100	98	87	96	94	92	81	77	81	85	91	94	89	78	79	89	97	90	97	95	97	99	98	93	98		89.6
	MIN	45	44	45	49	49	55	59	51	50	47	47	49	38	38	39	42	46	52	49	46	44	55	49	48	54	47	46	47	49	45		47.5

See Reference Notes Following Station Index

Station		Day of Month 1	2	3	4	5	6	7	8	9	10	11	12	13	14	15	16	17	18	19	20	21	22	23	24	25	26	27	28	29	30	31	Average
[illegible] STA	MAX	87	86	80	83	66	80	88	87	90	95	95	95	80	69	78	82	87	87	75	71	69	80	90	86	80	93	93	93	93	92		84.7
	MIN	44	42	44	45	39	42	48	46	43	45	47	42	37	34	37	41	45	51	47	49	36	40	45	35	41	39	41	43	45	43		42.5
[illegible]	MAX	70	63	64	74	63	64	71	73	66	78	80	61	64	68	67	64	67	79	66	67	65	68	69	63	62	87	89	86	66	67		69.7
	MIN	51	57	5	57	51	52	56	52	48	51	49	40	38	38	42	47	44	48	52	51	40	45	46	40	41	42	47	45	43	43		46.6
[illegible]	MAX																																
	MIN																																
[illegible] A	MAX	85	83	88	83	89	101	98	92	99	99	97	88	78	83	88	87	96	91	78	78	89	95	90	96	95	97	97	96	96	99		91.1
	MIN	43	42	43	45	52	50	56	49	49	43	42	41	36	35	36	36	39	48	45	44	41	55	44	46	52	44	43	44	44	43		44.3
[illegible]	MAX	82	86	84	85	66	72	82	88	85	91	92	92	79	66	74	77	85	86	78	71	70	74	84	80	76	79	83	85	80	82		80.5
	MIN	48	46	49	45	38	41	51	54	51	53	53	50	42	36	38	42	45	51	48	43	39	40	45	40	42	43	44	45	47	45		45.1
[illegible]	MAX	41	80	80	75	65	73	80	78	83	86	84	81	73	66	71	79	84	82	65	63	65	78	77	69	73	83	85	85	85	83		77.0
	MIN	47	39	36	42	31	49	39	47	34	35	39	34	29	17	25	29	31	41	43	34	20	28	37	22	24	24	27	27	28	29		32.6
[illegible]	MAX	88	91	88	77	85	95	97	96	101	102	101	93	84	84	88	94	94	84	73	76	88	97	92	97	95	98	98	97	95	98		91.5
	MIN	47	47	51	51	44	52	52	56	55	52	51	48	40	40	40	44	49	56	54	43	43	46	46	46	42	44	45	47	49	47		47.6
[illegible] RANGER STA	MAX	7	87	88	86	68	75	88	89	90	95	97	96	79	72	78	82	87	89	78	71	72	79	88	86	83	85	92	94	88	89		84.7
	MIN	42	46	43	50	33	45	47	54	42	45	45	41	33	26	31	35	41	57	48	46	34	34	42	31	37	31	33	36	38	35		39.8
[illegible] FIRE DEPARTMENT	MAX																																
	MIN																																
[illegible]	MAX	81	80	82	77	79	83	91	89	95	93	96	92	74	78	80	88	84	82	73	71	82	92	89	92	91	92	93	92	93	94		86.2
	MIN	39	38	43	47	48	45	52	48	48	45	43	40	31	32	32	37	41	55	44	38	35	37	41	39	33	35	35	34	41	33		40.3
[illegible]	MAX	47	81	88	87	73	85	90	94	91	101	101	101	82	80	83	85	90	92	80	71	77	83	92	79	86	95	94	93	88	90		87.4
	MIN	50	52	47	50	47	53	52	51	49	52	49	45	39	36	36	40	45	50	49	50	40	42	42	39	37	39	40	39	43	42		44.8
[illegible]	MAX	85	85	83	85	63	68	75	87	80	86	93	87	71	65	72	78	83	85	75	69	65	72	82	76	71	79	84	86	83	84		78.6
	MIN	49	44	45	48	42	43	49	51	45	46	47	43	40	31	33	39	41	47	50	43	38	39	41	33	35	38	36	37	40	40		41.8
* * *																																	
[illegible]																																	
[illegible] STATION	MAX	82	81	82	78	67	79	86	82	88	87	85	83	65	68	74	81	83	78	70	63	67	79	78	69	71	82	88	86	84	85		78.2
	MIN	37	34	36	37	28	42	40	40	35	36	36	30	15	15	27	30	36	36	38	32	29	29	33	23	24	29	35	33	34	31		32.0
[illegible] STATION	MAX	81	81	79	80	68	72	80	81	76	83	86	82	63	54	65	69	80	83	83	60	62	64	76	70	60	72	83	86	86	85		75.0
	MIN	35	38	35	45	45	42	40	46	33	40	37	32	32	20	26	27	33	35	35	41	34	28	35	24	25	22	25	30	30	28		33.3
[illegible]	MAX	85	90	87	89	76	79	91	94	94	97	97	97	79	73	79	82	89	92	87	69	77	83	66	88	87	90	90	93	94	92		86.9
	MIN	54	55	56	57	52	51	51	51	62	63	64	59	46	46	48	50	53	59	55	48	48	52	55	57	52	54	58	38	59	59		54.4
[illegible]	MAX																																
	MIN																																
[illegible] AIRPORT	MAX	75	74	74	58	63	77	77	78	83	82	81	72	57	62	70	74	76	74	57	59	68	74	71	77	78	79	80	78	78	84		73.0
	MIN	46	55	55	39	40	52	56	60	61	62	62	49	43	41	47	53	56	54	43	42	44	50	53	50	50	57	61	61	60	62		52.5
[illegible]	MAX	74	74	74	59	60	78	77	84	84	82	81	78	64	64	70	75	77	65	58	60	64	77	71	72	76	82	81	80	78	77		73.3
	MIN	41	49	50	42	42	45	54	57	56	54	54	50	38	38	42	48	50	48	48	38	43	53	48	49	52	52	52	54	50	54		48.7
[illegible] ISLAND	MAX	85	86	85	85	80	79	94	95	94	99	99	98	72	78	82	85	91	94	86	75	80	82	87	87	86	88	92	91	92	92		87.3
	MIN		56	55	57	60	62	60	62	57	54	60	53	50	52	49	49	56	60	56	57	52	53	52	63	64	54	55	52	57	48		55.7
[illegible]	MAX	41	93	91	94	83	85	97	99	97	102	102	102	86	79	85	90	95	95	93	79	83	85	92	91	90	90	98	97	95	97		91.9
	MIN	39	44	49	60	59	55	66	56	56	52	52	55	46	42	43	44	47	52	56	44	49	68	46	53	63	42	43	45	47	47		51.1
[illegible]	MAX	81	83	32	82	74	74	83	85	85	89	88	89	74	75	73	77	83	85	78	68	67	71	84	79	70	78	81	88	86	86		79.9
	MIN	35	37	34	46	28	39	41	46	32	37	39	36	25	19	24	27	33	36	43	31	32	28	33	25	28	24	26	30	29	29		32.4
[illegible]	MAX	82	82	82	82	70	80	84	84	84	85	87	84	76	64	70	74	81	80	75	65	66	73	77	70	70	74	77	82	80	80		77.3
	MIN	39	40	38	42	41	46	45	46	42	41	41	41	35	26	30	33	37	38	46	31	32	36	36	34	31	31	33	35	35	37		37.3
CENTER [illegible]	MAX	93	92	92	92	77	90		97	99	100	101	100	85	81	88	92	93	92	91	85	92	94	93	91	95		97	99	97	100		92.8
	MIN	52	51	49	54	53	50		62	56	56	56	53	44	43	43	47	51	47	54	52	54	44	50	46	65		48	47	46	47		50.7
CHESTER	MAX	83	82	83	77	77	82	82	84	87	88	86	83	70	70	74	82	85	79	69	65	68	70	78	75	69	81	84	85	82	82		79.0
	MIN	35	35	37	42	33	41	42	43	39	37	37	36	34	22	27	30	34	34	46	30	34	40	32	28	39	31	27	30	30	31		34.5
CHICO EXPERIMENT STA	MAX	91	90	90	88	83	95	95	95	98	98	99	96	83	83	88	88	93	90	88	80	84	94	91	89	91	95	94	95	91	99		91.1
	MIN	52	55	52	50	47	56	65	65	57	57	57	56	46	39	42	49	52	54	59	45	46	48	50	44	49	44	48	51	50	49		51.5
[illegible]	MAX	87	88	85	87	80	83	94	95	92	97	97	96	72	77	81	85	90	92	88	75	80	84	88	88	88	87	91	93	93	89		87.4
	MIN	50	51	50	51	54	55	58	60	53	57	54	54	47	40	40	47	49	52	54	43	43	50	50	50	58	49	49	49	48	47		50.4
[illegible]	MAX	90	92	90	91	76	83	94	96	96	98	100	98	85	78	82	86	92	95	87	73	77	82	92	88	88	88	94	95	94	88		88.9
	MIN	48	44	42	50	43	49	53	52	50	45	50	42	38	34	34	38	43	47	55	44	40	44	42	37	39	37	37	37	39	41		43.0
[illegible]	MAX	89	86	85	83				89	93	91	85	84	70	73	80	87	88	87	76	63	76	84	86	87	88	89	91	92	90	93		84.6
	MIN	54	58	55	51				57	52	53	57		43	43	52	49	48	46	47	41	42	49	57	57	61	60	61	61	61	61		53.0
[illegible]	MAX	91	90	90	88	84	95	96	93	98	99	98	92	77	81	88	90	92	92	88	80	89	90	88	86	89	92	92	90	88	96		90.1
	MIN	51	53	51	57	57	62	61	62	56	57	55	55	45	50	45	47	51	55	55	46	48	61	49	57	60	49	46	47	51	49		52.9
[illegible]	MAX	89	89	88	88	82	80	95	96	95	99	100	98	82	78	83	86	92	93	93	75	81	83	89	89	88	89	95	93	94	91		89.1
	MIN	48	47	46	53	57	61	59	58	55	50	52	54	45	46	41	44	47	52	52	45	47	60	46	59	63	52	48	48	53	50		51.2
[illegible]	MAX	80	80	80	80				86	82	86		87		65	75	74	78		82		65	79	75	77			84	84	84	83		79.3
	MIN	54	52	50		35		36		34	34			32	44	44	50	54			39	38	50	50	48			45	55	58	56		45.6
[illegible]	MAX	84	84	84	83	75	87		88	91	90	90	90	77	71	78	83	87	86	79	70	78	87	85	85	88	88	88	88	87	92		84.2
	MIN	59	53	47	50	42	51		54	54	53	54	53	41	41	39	46	50	56	52	42	44	47	46	46	53	48	48	49	49	52		48.8
[illegible]	MAX	89	89	88	83	79		92	92	92	87	86	84	72	71	81	88	91	88	78	75	82	86	85	85	90	91	92	95	91	95		86.4
	MIN	50	48	48	54	43		51	56	52	52	53	51	43	42	40	45	47	49	54	42	44	52	48	46	63	46	46	46	48	48		48.4
[illegible] RANGER STA	MAX	83	84	82	83	65	75	88	84	86	90	90	89	81	66	71	81	82	85	80	70	66	75	85	85	82	84	82	87	86	86		81.1
	MIN	44	42	42	45	40	42	44	49	46	45	44	44	40	33	34	36	40	41	41	36	36	38	40	39	40	38	40	38	40	41		40.6
[illegible]	MAX	87	88	86	81	76	82	93	91	90	96	95	96	67	74	78	84	88	89	89	76	75	80	90	87	84	86	93	92	91	92		86.8
	MIN	53	50	50	55	57	57	59	56	55	55	53	52	45	41	40	48	50	53	53	44	44	52	48	50	57	43	46	46	49	50		50.2
[illegible] FIRE STATION	MAX	84	87	82	85	79	84	97	96	89	98	98	95	90	77	82	87	92	94	86	77	80	85	89	89	92	88	95	94	94	93		88.6
	MIN	54	54	52	59	59	63	60	57	57	55	51	50	44	46	50	52	50	55	50	48	55	52	54	59	50	52	51	54	54	56		53.4
[illegible]	MAX	91	90	89	89	80	83	95	97	96	99	100	100	76	76	82	85	90	94	90	72	80	85	88	90	88	90	92	95	95	92		88.9
	MIN	54	55	54	57	54	54	62	64	65	63	61	57	49	47	48	53	57	57	55	53	49	52	59	56	52	55	61	62	65	58		56.3

See Reference Notes Following Station Index

DAILY TEMPERATURES

Station		Day of Month 1	2	3	4	5	6	7	8	9	10	11	12	13	14	15	16	17	18	19	20	21	22	23	24	25	26	27	28	29	30	31	Average
GEORGETOWN RANGER STA	MAX	85	86	85	85	69	77	88	89	89	94	95	93	82	68	74	79	84	88	84	65	78	78	83	83	86		89	90	91	89		83.7
	MIN	56	54	56	49	41	52	58	59	60	60	60	58	40	43	46	53	59	56	50	40	46	52	55	54	55		58	58	60	57		53.3
GRASS VALLEY NO 2	MAX	84	86	83	84	68	78	89	88	88	93	95	94	80	69	75	80	85	87	81	63	73	82	82	85	86	88	89	91	92	91		83.6
	MIN	50	49	49	50	42	52	58	58	54	55	55	54	45	42	41	42	47	51	50	42	44	46	48	46	48	47	48	48	50	49		48.7
HAT CREEK PH NO 1	MAX	85	86	85	87	72	82	86	88	88	91	92	91	75	64	74	78	87	88	81	72	69	73	85	80	72	79	88	90	89	87		82.1
	MIN	39	40	37	51	31	48	43	48	36	38	40	37	32	22	27	30	35	38	46	33	35	32	36	29	34	26	27	31	31	31		35.4
JESS VALLEY	MAX	80	77	79	75	62	71	78	75	82	83	80	74	61	63	70	79	77	75	67	60	64	74	67	65	71	60	84	86	30	78		73.9
	MIN	39	41	39	38	29	47	38	44	33	45	40	36	27	19	35	34	36	41	43	37	29	29	38	25	29	35	34	38	40	37		35.8
LAKEPORT	MAX	92	90	90	85	83	90	96	95	99	95	100	97	80	83	82	94	95	93	82	77	85	88	87	89	88	88	89	90	88	96		89.5
	MIN	48	45	49	52	40	50	57	54	54	50	49	48	39	39	39	43	47	52	48	42	42	46	47	46	43	42	43	44	45	45		46.3
LAKESHORE	MAX	91	92	90	83	82	93	93	93	98	97	100	87	74	80	88	92	90	87	80	78	84	94	89	85	91	95	94	90	90	97		89.2
	MIN	50	55	51	50	45	45	62	56	62	55	57	63	50	39	40	48	50	54	61	41	52	50	48	50	62	50	46	45	47	49		51.1
LAKE SPAULDING	MAX	77	76	76	71	63	79			84	84	82	77	65	65	71	76	79	75	68	61	62	77	75	78	81	82	82	79	79	82		75.2
	MIN	39	38	39	46	39	39			48	43	43	47	34	34	30	40	40	38	50	29	32	44	38	37	49	54	43	41	40	40		40.3
LAKE SPAULDING DAM	MAX	76	75	75	73	63	79			83	83	81	80	69	64	71	75	77	74	70	60	63	76	72	79	80	81	81	79	78	81		74.9
	MIN	48	45	47	51	39	47			54	51	49	49	42	38	39	46	48	47	51	35	39	52	45	45	45	51	51	50	48	49		46.5
MANZANITA LAKE	MAX	76	76	73	76	51	58	69	76	75	83	81	80	70	52	63	68	75	77	72	56	58	61	72	70	62	76	81	80	78	76		70.7
	MIN	40	41	41	42	32	38	45	47	43	43	45	41	30	30	33	36	42	41	42	30	30	37	38	39	44	38	40	43	40	42		39.1
MARKLEY COVE	MAX	88	90	86	89	78	82	94	95	95	98	98	98	74	75	80	87	90	94	87	76	79	83	88	86	89	85	91	92	90	91		87.6
	MIN	52	50	51	56	57	59	65	56	57	53	53	52	43	43	45	48	50	53	54	50	50	52	49	50	55	47	48	49	50	51		51.6
MARYSVILLE	MAX	92	94	90	93	80	87	96	98	96	100	101	101	83	79	83	87	92	94	93	77	83	85	91	92	87	90	94	95	95	90		90.6
	MIN	57	58	56	59	55	60	65	65	62	61	62	59	52	48	49	51	55	60	58	56	52	59	55	61	60	55	53	54	56	54		56.9
MC CLOUD	MAX	80	83	83	82	64	75	80	85	83	88	90	89	75	65	73	77	83	84	78	77	70	73	83	79	73	78	80	88	84	84		79.5
	MIN	39	41	38	42	30	40	44	46	42	42	45	38	26	25	28	34	37	40	44	45	31	35	38	29	35	32	35	34	35	37		36.9
MINERAL	MAX	74	75	74	74	74	74	76	75	76	80	78	78	69	57	62	67	73	76	75	58	57	63	75	70	70	65	78	79	76	75		71.8
	MIN	37	38	37	37	33	38	44	44	45	40	40	40	32	25	25	35	38	39	41	28	28	36	35	32	38	38	38	39	37	38		36.5
MOUNT SHASTA WB CITY	MAX	82	78	82	58	61	73	84	75	87	89	83	67	58	68	72	81	81	76	64	64	66	77	70	66	79	79	86	80	82	80		74.9
	MIN	43	49	43	45	43	52	51	47	40	46	52	44	36	28	35	39	43	48	46	36	39	37	47	36	31	37	38	45	42	43		42.0
NEVADA CITY	MAX	83	84	82	84	68	73	83	85	86	89	90	88	81	66	71	76	79	84	82	65	68	76	78	78	81	80	82	83	84	82		79.7
	MIN	44	42	42	45	35	36	47	50	46	46	45	45	40	33	33	33	38	41	42	35	35	36	40	38	38	38	38	40	40	40		40.0
ORLAND	MAX	90	93	90	91	81	87	96	95	95	99	99	100	88	79	84	89	91	93	90	75	80	85	95	91	86	91	96	95	93	92		90.3
	MIN	54	53	53	56	58	63	68	60	64	58	60	57	47	58	47	50	55	54	57	48	54	64	53	57	64	58	49	50	52	52		55.8
OROVILLE	MAX	90	92	90	91	81	85	96	96	95	99	100	101	85	77	82	87	91	94	91	75	80	86	91	90	89	92	94	94	94	92		90.0
	MIN	57	56	57	62	49	63	67	65	63	63	63	61	51	47	49	55	58	60	60	51	52	62	57	56	54	53	54	56	56	54		57.0
PARADISE	MAX	81	86	84	85	75	79	89	87	88	92	92	93	79	71	74	81	84	87	83	67	70	81	89	83	85	90	88	87	90	89		83.6
	MIN	58	60	57	57	49	55	65	63	67	70	66	63	48	50	50	50	63	64	56	51	54	59	59	61	64	65	61	63	65	62		59.2
PLACERVILLE	MAX	86	88	85	87	72	79	89	91	92	95	95	95	85	70	75	79	86	90	87	65	72	83	83	84	84	86	89	90	91	89		84.7
	MIN	50	49	49	55	52	51	55	57	53	52	55	53	41	40	41	45	50	49	55	40	43	46	48	48	51	47	47	49	50	49		49.0
PLACERVILLE IFG	MAX	88	90	86	86	74	85	90	91	95	95	95	88	69	74	78	85	89	88	81	73	79	84	84	85	86	87	90	92	89	91		85.6
	MIN	58	59	59	53	49	61	62	63	67	67	68	63	45	49	52	55	61	61	59	49	49	56	59	58	63	63	62	62	67	64		58.8
PLATINA	MAX	88	88	89	80	83	85	84	84	85	86	85	85	79	79	84	87	87	86	85	84	81	91	91	86	82	86	87	85	91	93		85.5
	MIN	45	56	50	49	47	48	50	51	51	46	43	42	46	39	43	46	47	58	47	46	43	40	48	37	34	38	40	41	38	43		45.1
PORTOLA	MAX	84	83	89	79	72	74	86	83	87	85	84	78	76	73	73	84	82	88	80	76	74	76	75						73	82		79.8
	MIN	33	30	30	42	33	33	34	35	30	32	33	33	30	22	25	29	28	27	30	26	23	22	31						25	30		29.8
QUINCY	MAX	90	88	88	87	71	76	90	88	92	97	93	94	83	72	79	81	92	88	83	70	73	79	90	87	86	82	93	93	91	97		85.8
	MIN	33	32	33	43	32	40	43	43	39	36	33	36	33	24	25	28	32	32	49	29	29	30	31	28	27	23	25	29	28	28		32.4
RED BLUFF WB AIRPORT	MAX	94	94	94	82	86	95	94	94	103	103	104	92	78	83	90	93	95	90	80	83	86	97	92	85	92	97	95	92	92	100		91.8
	MIN	58	59	57	60	57	65	65	66	68	65	62	61	51	51	52	54	60	60	62	54	60	62	57	65	62	57	54	53	57	57		59.0
REDDING FIRE STA NO 2	MAX	93	94	93	91	87	96	96	95	101	99	102	100	90	83	89	92	93	93	87	79	85	98	97	92	92	97	97	94	91	99		93.2
	MIN	62	65	60	61	54	64	64	64	65	65	65	65	58	56	54	62	63	60	64	54	58	64	60	58	61	58	61	61	63	65		61.1
ROCKLIN	MAX	92	95	89	93	82	83	95	100	98	102	99	100	78	78	82	85	92	96	93	75	82	86	90	91	88	91	94	94	94	95		90.4
	MIN	52	50	48	54	52	51	58	64	56	55	55	61	49	40	43	45	50	54	55	45	43	45	49	45	49	48	49	52	51	48		50.5
SACRAMENTO WB AIRPORT	MAX	92	86	90	82	86	97	98	96	99	101	100	78	78	83	88	91	95	92	77	81	88	90	91	91	91	94	94	95	92	99		90.4
	MIN	54	54	53	56	60	60	66	64	59	60	57	54	48	43	49	51	54	61	55	50	51	53	54	60	56	56	53	54	54	54		55.1
SACRAMENTO WB CITY	MAX	90	89	90	83	82	94	100	95	100	100	101	74	78	85	87	94	95	90	78	82	84	90	90	87	89	97	97	94	91	96		90.1
	MIN	56	56	55	57	58	60	69	65	63	63	62	55	50	50	52	57	60	61	58	53	52	59	58	59	58	56	58	60	61	58		58.0
SHASTA DAM	MAX	88	90	90	88	71	79	88	91	92	97	95	97	84	74	81	83	90	91	84	80	75	81	89	83	79	85	90	91	84	87		85.9
	MIN	62	64	64	61	55	58	68	68	70	66	67	66	57	55	56	58	62	63	62	55	55	58	62	59	59	60	62	60	51	61		60.8
SIERRA CITY	MAX	84	82	83	76	68	82	85	85	90	89	87	82	66	71	76	83	85	80	73	67	70	83	78	77	77	89	87	86	86	87		80.5
	MIN	43	40	43	41	39	42	50	46	53	45	48	43	34	36	35	42	42	41	52	31	32	52	41	44	50	52	46	45	45	47		43.3
SIERRAVILLE RANGER STA	MAX	79	81	81	80	64	64	78	80	80	86	85	84	75	63	69	71	80	81	75	63	63	68	75	76	70	75	80	80	84	83		75.8
	MIN	33	32	33	36	34	41	43	47	38	35	35	36	32	23	28	28	34	36	50	26	29	30	31	29	26	26	28	31	30	31		33.0
STONY GORGE RESERVOIR	MAX	90	89	90	90	85	95	95	94	98	97	98	94	85	80	87	90	90	89	89	77	83	93	93	86	88	94	93	92	91	98		90.4
	MIN	55	54	54	61	59	58	63	59	59	59	59	54	48	47	46	52	55	56	59	49	49	59	51	48	60	48	51	52	55	54		54.4
STRAWBERRY VALLEY	MAX	80	80	80	79	73	82	82	82	87	86	87	75	65	69	75	80	80	77	67	66	72	83	78	80	84	86	85	85	84	87		79.2
	MIN	45	43	43	33	41	45	51	50	51	48	48	48	37	38	34	44	44	45	52	35	38	49	42	44	51	46	44	45	45	48		44.2
TWIN LAKES	MAX	65	64	65	64	50	68	67	66	72	70	69	67	58	52	59	64	66	65	58	50	52	64	61	66	64	71	70	66	66	68		63.6
	MIN	42	38	36	31	31	39	42	44	44	44	40	45	27	23	28	32	36	40	27	26	28	40	33	30	35	38	38	36	35	38		35.5
VACAVILLE	MAX	89	88	89	87	83	95	96	93	98	99	98	96	79	82	88	91	93	92	81	81	86	90	88	90	88	95	94	93	93	99		90.5
	MIN	48	47	47	53	58	64	62	58	55	52	52	58	42	50	42	47	47	54	51	46	46	60	47	58	67	48	47	48	48	53		51.8
VOLTA POWER HOUSE	MAX	87	86	87	87	79	89	89	91	95	95	95	94	82	77	81	88	89	88	81	74	80	90	89	86	85	92	92	90	90	94		87.4
	MIN	57	56	54	52	44	58	58	58	59	62	64	58	49	50	48	57	58	56	53	42	52	50	51	60	46	56	56	57	58	58		54.6
WHISKEYTOWN RES	MAX	89	92	91	91	77	84	92	93	93	96	98	98	87	73	80	85	90	90	87	80	78	82	94	88	80	88	90	93	88	89		87.9
	MIN	59	63	60	58	52	60	58	65	63	64	64	62	51	41	51	51	55	59	60	53	52	55	57	52	53	53	54	56	58	62		56.7
WILLIAMS	MAX	90	91	88	91	80	84	95	94	93	98	98	98	87	77	81	86	90	92	92	76	80	84	90	89	86	88	94	93	92	89		88.9
	MIN	53	53	53	54	55	62	64	60	60	59	59	56	49	49	48	48	51	55	54	50	50	52	51	51	59	57	52	55	56	55		54.3
WILLOWS	MAX	89	90	88	89	82	87	96	96	94	96	97	97	87	79	83	89	89	90	91	73	79	85	95	90	87	90	94	93	93	92		89.3
	MIN	53	52	51	52	58	63	64	62	59	58	58	54	46	56	45	49	53	54	53	47	51	62	50	58	62	52	47	50	51	50		54.0

See Reference Notes Following Station Index

DAILY TEMPERATURES

Station		Day of Month 1	2	3	4	5	6	7	8	9	10	11	12	13	14	15	16	17	18	19	20	21	22	23	24	25	26	27	28	29	30	31	Average
[illegible]	MAX	92	90	92	90	85	96	95	93	97	96	98	96	86	82	88	90	91	92	92	78	85	95	95	90	91	96	96	93	93	98		91.6
	MIN	55	55	54	49	61	67	67	68	62	59	61	58	49	60	46	52	57	57	56	52	55	55	55	63	64	58	50	53	56	54		56.9
[illegible]	MAX	92	93	89	91	82	85	97	97	96	100	100	99	80	79	85	90	94	95	92	78	83	81	91	89	91	90	96	95	95	93		90.6
	MIN	53	53	52	48	59	64	67	63	60	56	56	55	49	52	48	52	53	56	60	50	52	69	52	59	50	53	51	53	54	55		55.6
[illegible]	MAX	92	92	90	92	81	84	95	97	97	100	99	101	84	78	84	87	93	94	93	77	82	85	89	90	88	89	94	95	93	92		90.2
	MIN	50	50	49	51	58	63	61	60	61	55	56	54	48	52	46	48	53	54	55	47	50	63	51	58	63	56	53	51	54	53		54.3
* * *																																	
NORTHEAST INTERIOR BASINS 03																																	
[illegible]	MAX	83	81	81	80	62	61	78	82	81	86	85	85	75	64	69	70	80	81	75	65	63	63	74	75	71	65	77	82	82	82		75.3
	MIN	29	27	27	35	32	33	36	35	31	31	29	28	16	20	21	21	28	26	23	18	26	26	23	23	20	19	19	22	23	24		25.7
[illegible]	MAX	77	74	78	71	61	67	78	77	79	77	80	69	59	61	59	64	68	70	70	59	54	67	69	69	71	73	75	71	73	70		69.7
	MIN	25	35	23	35	28	35	28	27	28	31	29	27	46	19	13	13	12	12	11	12	29	12	18	11	9	10	14	15	14	17		21.3
[illegible]	MAX	82	79	81	76	56	72	82	81	81	83	83	75	68	64	65	76	80	75	69	65	68	71	76	71	69	77	80	80	78	76		74.6
	MIN	25	26	28	40	34	27	31	34	27	30	28	31	41	12	15	16	21	23	40	18	22	16	18	18	11	11	14	16	18	18		23.6
[illegible]	MAX	83	82	80	82	60	65	75	77	78	80	86	82	62	54	64	69	78	84	80	58	60	64	76	70	59	68	78		83	84		73.1
	MIN	45	42	44	47	35	40	47	40	41	43	47	44	32	24	29	38	36	43	32	37	38	33	39	33	25	33	33		36	43		38.1
[illegible]	MAX	74	78	76	76	59	58	75	77	77	84	81	80	70	59	65	67	77	77	72	58	58	60	71	71	68	67	77	82	79	79		71.7
	MIN	30	30	29	35	28	31	38	37	34	34	31	34	31	23	24	25	29	31	35	23	24	27	27	26	24	18	24	25	27	28		28.7
[illegible]	MAX	86	82	85	74	65	76	85	85	84	88	85	80	76	64	70	79	86	82	75	68	67	75	76	70	68	79	83	84	83	84		78.2
	MIN	38	36	40	43	40	47	48	52	44	45	46	42	39	27	32	33	40	43	42	34	39	30	36	33	28	33	35	36	40	40		38.7
FLEMING FISH AND GAME	MAX	85	83	84	81	70	81	87	87	85		90	86	75	65	72	80	84	84	77	68	70	75	79	75	70	79	80	83	86	85		79.6
	MIN	40	40	42	50	32	47	46	48	42		40	41	40	24	34	32	38	37	50	32	43	34	34	33	33	29	28	34	35	36		37.7
FORT BIDWELL	MAX	83	82	83	74	68	79	83	82	80	86	82	75	70	69	74	82	84	76	71	68	65	79	76	62	72	81	84	85	90	86		77.7
	MIN	30	40	38	43	33	52	42	38	33	39	40	32	20	27	20	32	38	43	43	42	32	30	39	23	23	28	30	30	31	33		34.1
[illegible]	MAX	86	88	84	74	64	74	82	85	84	87	79	77	69	67	69	76	80	78	70	70	70	71	78	77	68	74	81	79	79	78		76.6
	MIN	42	42	43	47	37	35	46	47	46	46	44	48	55	27	33	35	38	40	52	34	35	33	35	35	30	34	35	36	37	38		39.5
[illegible]	MAX	76	78	75	77	59	58	75	79	77	85	82	81	72	67	68	70	78	77	71	60	61	58	61	72	72	65	75	82	81	79		72.4
	MIN	45	33	33	33	32	33	36	41	36	38	33	31	32	23	26	27	29	34	36	23	24	24	30	27	29	25	28	29	31	31		30.7
[illegible]	MAX	85	89	85	62	70	79	88	87	81	90	88	80	64	65	72	77	83	81	73	68	66	72	78	66	66	74	79	84	86	86		77.4
	MIN	37	42	42	47	34	50	45	61	39	43	44	43	40	22	33	33	38	36	51	35	40	32	38	29	27	28	28	33	36	42		38.3
[illegible]	MAX	74	76	75	76	60	54	66	76	76	76	79	79	70	59	62	60	69	75	72	59	59	54	63	70	61	60	61	66	67	68		67.4
	MIN	40	40	40	42	32	32	41	44	43	43	40	41	39	30	32	34	36	39	39	29	30	25	35	35	27	27	29	36	36	36		35.7
[illegible]	MAX	77	76	76	72	55	70	78	77	81	81	81	77	64	63	62	71	77	73	68	59	58	63	71	67	63	70	74	74	72	75		70.9
	MIN	34	34	31	40	33	32	38	40	35	36	37	36	29	22	26	24	31	29	51	23	25	27	27	28	22	24	27	26	28	29		30.6
[illegible]	MAX	82	79	82	67	65	75	81	79	83	86	83	71	57	66	69	78	82	77	64	62	64	75	71	65	64	74	80	84	83	84		74.4
	MIN	31	31	34	40	34	43	33	41	39	32	44	32	25	14	23	24	32	36	44	26	29	28	34	21	29	35	27	25	28	29		31.4
TRINITY RANGER STATION	MAX	76	77	76	77	58	58	75	79	78	85	82	81	73	60	66	67	78	78	72	62	60	62	72	73	73	69	76	84	80	80		72.9
	MIN	31	30	30	45	31	33	38	40	34	35	31	36	32	23	25	26	31	34	48	24	26	28	28	26	26	24	26	28	29	29		30.9
[illegible]	MAX	83	81	83	77	60	69	84	82	77	86	86	77	73	66	66	74	82	77	67	64	61	68	75	68	62	71	76	79	79	78		74.4
	MIN	50	51	48	34	30	36	44	52	48	54	53	56	41	34	38	40	40	50	53	48	34	34	45	40	31	41	44	47	46	48		43.7
* * *																																	
CENTRAL COAST TRANSAD 04																																	
AVILA BEACH	MAX	61	69	63	71	84	93	68	67	65	69	70	59	65	70	91	69	76	61	63	86	90	81	80	65	63	85	102	70				73.4
	MIN	49	48	49	49	44	58	52	51	50	49	51	50	53	41	48	47	46	47	49	45	58	58	50	51	46	50	60	60				50.3
[illegible]	MAX	83	78	74	74	83	95	89	93	93	95	89	74	70	83	85	94	95	91	74	80	85	92	90	94	95	99	100	97	90	99		87.8
	MIN	44	44	46	48	53	59	64	53	48	48	50	44	42	35	37	41	49	49	49	45	44	46	46	48	45	60	52	51	49	48		47.9
BERKELEY	MAX	70	67	67	72	79	87	82	72	80	77	73	66	66	75	73	77	84	73	67	69	78	88	76	87	88	91	94	90	86	77		77.7
	MIN	53	53	54	54	56	60	62	56	55	54	51	51	51	49	51	52	55	58	55	53	52	62	58	56	61	63	64	64	63	58		56.1
BURLINGAME	MAX	69	70	75	73	74	86	87	89	86	86	84	69	70	78	77	76	88	79	79	78	79	88	86	88	89	90	88	93	79	79		81.1
	MIN	49	51	48	55	46	55	58	55	52	51	48	46	47	45	46	47	50	57	59	59	48	53	59	51	53	54	49	55	55	54		51.8
CARMEL VALLEY	MAX	73	71	68	68	80	93	91	85	82	88	81	75	68	80	76	88	90	87	78	73	84	94	83	88	92	98	99	98	88	95		83.8
	MIN	40	43	40	47	41	50	58	50	46	48	40	38	36	35	48	46	52	50	45	40	39	47	51	48	49	55	56	58	53	53		46.7
CHORNEY	MAX	85	84	84	85	84	90	92	92	93	95	95	89	69	82	85	83	85	90	90	77	83	90	90	86	91	89	97	94	88	80		87.3
	MIN	51	52	52	54	56	58	60	57	54	55	52	52	49	47	47	51	51	53	54	54	49	54	55	54	54	52	53	54	55	55		53.2
[illegible]	MAX	85	88	81	80	74	81	93	92	95	98	97	93	67	71	81	84	90	94	88	75	78	83	91	90	93	95	95	98	99	90		87.2
	MIN	48	46	47	53	45	46	58	55	51	52	49	49	46	41	46	43	52	49	51	46	47	47	47	47	45	49	49	49	50	49		48.4
[illegible]	MAX	63	64	70	70	73	74	70	64	61	61	60	63	64	63	65	63	65	70	65	67	74	86	80	76	83	90	82	75	75	74		70.3
	MIN	47	46	47	45	43	46	48	50	48	47	46	45	46	42	42	43	42	40	46	49	47	47	46	49	50	52	49	50	45	47		46.3
[illegible]	MAX	79	75	74	72	83	85	92	89	91	89	88	81	78	82	81	83	91	83	82	92	94	93	89	94	93	100	103	103	90	93		87.4
	MIN	42	44	39	41	41	52	54	45	44	44	43	41	41	38	32	31	42	39	44	41	43	40	40	41	38	41	41	41	43	41		41.6
KING CITY	MAX	80	76	77	81	81	91	94	93		95	93	83	73	80	81	88	97	91	86	80	83	92	92	91	94	95	96	96	95	92		87.8
	MIN	45	46	48	40	42	45	53	50		48	47	43	43	35	37	39	44	43	50	47	50	45	46	41	41	43	46	46	46	44		44.6
[illegible]	MAX	85	83	85	81	85	95	97	95	100	99	98	96	76	83	85	94	97	95	81	79	86	90	92	93	90	97	97	99	94	97		90.8
	MIN	44	45	44	43	53	55	60	55	50	50	50	37	43	37	39	43	47	58	50	50	41	59	46	50	50	48	57	48	50	47		48.3
[illegible]	MAX	83	82	85	76	81	94	95	89	95	93	92	82	78	81	82	90	95	90	77	78	83	92	87	91	91	95	96	94	90	94		87.7
	MIN	48	47	44	50	49	52	60	55	52	53	48	45	43	41	41	44	50	52	50	46	48	49	51	51	53	51	52	52	53	50		49.3
[illegible]	MAX	87	87	86	85	87	95	96	96	97	97	93	94	78	84	86	90	95	95	85	81	89	89	89	93	93	95	95	92	92	95		90.5
	MIN	48	49	49	54	58	56	63	60	53	56	53	51	46	42	44	48	53	57	53	53	46	57	53	51	54	54	52	52	54	53		52.4
MONTEREY	MAX	61	63	63	66	75	83	84	77	80	78	77	65	65	76	67	73	84	78	66	68	76	89	78	85	90	98	99	97	87	83		77.8
	MIN	51	51	51	51	49	55	54	53	49	49	47	45	48	44	46	47	51	50	52	50	49	53	53	50	61	59	63	67	61	59	53	51.9
MONTEREY NALF	MAX	62	62	62	64	70	79	84	70	78	64	65	65	63	70	62	64	73	72	66	68	67	87	70	78	89	94	92	92	79	73		72.8
	MIN	53	53	53	53	49	53	56	54	49	51	49	48	51	42	45	46	51	48	53	49	53	53	51	50	53	61	63	63	54	52		52.0
MORRO BAY FIRE DEPT	MAX	61	62	63	63	64	73	90	68	62	65	62	61	67	65	65	64	69	72	61	64	69	75	82	70	73	77	100	96	92	84		71.3
	MIN	50	48	52	51	47	53	52	51	51	50	52	51	53	44	46	47	49	46	49	48	48	50	52	51	47	49	64	72	59	54		51.2

See Reference Notes Following Station Index

Station		Day of Month 1	2	3	4	5	6	7	8	9	10	11	12	13	14	15	16	17	18	19	20	21	22	23	24	25	26	27	28	29	30	31	Average
MOUNT DIABLO N GATE	MAX	84	85	82	87	87	79	90	92	90	94	97	95	75	73	78	81	88	92	85	70	75	79	88	88	88	91	95	95	94	96		86.4
	MIN	61	60	61	47	49	55	66	67	69	71	72	64	44	47	56	57	60	65	48	48	48	56	63	65	62	64	63	74	71	72		60.2
MOUNT HAMILTON	MAX	75	72	74	70	65	76	80	82	87	85	85	80	63	66	70	77	81	78	68	61	67	77	77	77	80	81	84	85	82	81		76.2
	MIN	60	52	62	42	44	57	62	64	67	72	69	62	47	45	52	56	65	63	49	47	45	58	62	57	58	57	54	75	69	66		57.9
NACIMIENTO DAM	MAX	97	95	94	91	80	86	95	100	101	105	106	105	80	80	84	89	95	99	99	85	85	86	96	96	97	97	99	104	101	93		94.0
	MIN	49	46	47	48	43	44	51	54	55	55	54	47	47	39	40	42	47	51	50	44	44	46	48	48	49	50	50	51	50	48		47.9
NEWARK	MAX	70	70	69	74	70	79	91	91	80	89	85	84	78	70	77	76	82	87	79	70	71	77	86	80	88	88	91	90	91	85		80.6
	MIN	54	54	52	54	57	59	62	61	59	59	53	55	55	51	50	51	55	59	59	56	52	57	56	57	58	58	58	58	59	56		56.1
OAKLAND WB AIRPORT	MAX	65	64	68	69	75	85	86	71	82	74	73	68	65	74	73	78	81	71	65	71	76	85	72	81	88	91	86	89	84	77		76.2
	MIN	56	56	56	57	57	58	62	57	56	55	51	53	52	50	52	51	52	58	57	52	55	54	55	52	54	57	55	58	57	55		55.0
PALO ALTO JR MUSEUM	MAX	73	75	73	77	72	83	95	92	78	87	82	82	75	74	78	78	84	87	81	70	76	70	88	78	89	89	91	90	88	83		81.3
	MIN	50	48	49	54	48	53	64	56	53	56	49	52	46	42	44	47	50	55	53	46	47	49	50	51	51	50	51	53	52	50		50.6
PASO ROBLES	MAX	93	92	88	80	85	92	96	98	101	103	102	100	71	82	87	93	98	96	89	82	85	94	94	95	95	95	99	99	92	94		92.3
	MIN	45	45	40	45	40	45	47	45	50	48	50		45	33	34	36	40	41	43	46	38	41	40	41	38	37	40	37	41	41		41.8
PASO ROBLES FAA AP	MAX	94	92	83	80	83	93	98	100	103	105	103	69	72	81	86	96	100	98	83	83	85	96	96	95	97	96	100	100	94	94		91.8
	MIN	50	50	49	53	43	50	53	55	54	54	55	50	50	37	40	43	49	49	50	46	52	48	48	47	46	45	47	46	48	48		48.5
PINNACLES NAT MONUMENT	MAX																																
	MIN																																
PISMO BEACH	MAX	67	68	68	70	77	85	72	62	62	67	65	66	66	65	78	75	71	70	66	85	86	85	73	67	61	79	89	93	90	82		73.7
	MIN	50	49	51	51	46	59	50	50	50	49	52	51	54	42	49	48	48	47	48	48	59	57	51	50	46	49	69	63	60	55		51.7
POINT PIEDRAS BLANCAS	MAX	58	61	62	62	65	67	65	62	66	60	59	59	65	67	63	62	69	60	64	61	62	71	66	59	60	76	82	84	75	73		65.5
	MIN	49	50	50	50	47	50	51	50	49	52	50	49	52	47	48	47	49	47	49	49	50	52	50	49	45	52	55	58	59	54		50.3
PORT CHICAGO NAVAL DEP	MAX	85	83	85	83	85	96	97	95	98	95	95	93	78	81	82	92	94	92	81	78	86	89	89	93	91	87	92	92	92	89		88.9
	MIN	48	46	47	53	47	54	52	52	51	52	51	49	50	39	43	45	47	53	54	50	46	62	49	47	55	51	48	49	49	49		49.6
PRIEST VALLEY	MAX	92	89	89	79	80	91	95	95	100	100	100	90	77	80	85	90	95	94	80	79	82	99	91	92	87	94	95	95	90	93		89.9
	MIN	45	42	43	42	43	45	48	50	50	52	52	42	42	32	32	37	40	42	42	37	37	39	40	44	39	40	40	41	42	42		42.1
REDWOOD CITY	MAX	80	80	82	79	83	94	95	91	92	86	81	80	74	81	82	87	90	90	76	78	83	89	88	90	90	93	92	91	89	92		85.9
	MIN	49	48	52	55	48	52	60	55	53	51	50	51	44	42	44	46	49	54	55	48	47	50	51	51	52	50	51	52	52	49		50.4
RICHMOND	MAX	67	66	63	69	75	82	92	84	68	79	75	70	62	65	77	76	78	85	70	70	75	81	90	74	91	87	93	93	92	87		77.9
	MIN	54	54	55	55	57	58	61	57	55	54	53	52	53	46	50	54	50	58	56	53	50	58	57	54	57	56	55	57	57	54		54.7
SAINT MARYS COLLEGE	MAX	77	72	76	76	81	92	91	84	93	93	92	77	68	77	80	87	90	82	69	75	82	85	84	86	85	89	89	90	86	91		83.3
	MIN	53	53	52	51	46	51	57	61	50	51	53	51	50	39	44	46	46	58	53	47	44	54	48	48	51	57	47	48	49	49		50.2
SALINAS 2 E	MAX		66	66	63	76	89	79	79	80	78	73	65	67	77	71	76	88	78	73	72	78	92	82	86	96	100	102	100	86	85		80.1
	MIN		52	52	53	45	50	55	52	48	48	50	49	50	41	47	42	46	46	54	50	54	47	50	50	48	55	54	59	52	49		49.9
SALINAS FAA AP	MAX	64	66	65	66	77	89	81	80	80	78	72	66	65	75	70	76	88	79	67	72	78	92	80	83	95	99	101	99	86	85		79.1
	MIN	50	52	53	54	45	51	56	53	48	49	49	49	48	40	45	43	50	45	55	51	53	48	50	50	48	54	56	56	52	49		50.1
SAN ANTONIO MISSION	MAX	93		93	90	82	92	96	99	101	103	102	100	84	82	87	92	97	96	94	80	83	91	94	94	102	97	98	98	92	96		93.4
	MIN	48		39	45	39		52	53	52	54	53	42	41	34	38	40	45	45	46	37	42	44	45	44	42	53	46	45	45	43		44.7
S F RICHMOND SUNSET	MAX	58	57	56	57	60	67	65	61	62	70	70	66	61	63	65	64	69	68	61	63	69	85	86	87	92	92	85	77	75	74		69.5
	MIN	51	52	50	51	43	50	50	53	49	52	53	49	56	59	45	51	48	55	52	51	48	64	65	50	50	57	57	52	50	49		52.1
SAN FRANCISCO WB AP	MAX	66	66	70	65	76	89	91	72	82	77	72	68	67	77	73	78	84	73	63	69	77	87	71	88	91	93	91	89	84	77		77.5
	MIN	53	54	50	55	54	56	57	54	54	52	50	47	51	48	48	50	53	57	55	53	50	55	55	53	55	56	57	57	58	53		53.3
S F FEDERAL BUILDING	MAX	62	61	65	64	72	84	77	65	74	69	67	61	60	74	69	72	83	65	60	65	75	86	70	86	87	92	89	87	81	71		73.1
	MIN	52	52	54	54	58	60	58	55	55	50	50	49	52	52	52	52	55	55	54	52	53	64	55	58	63	64	64	64	59	55		55.7
SAN GREGORIO 2 SE	MAX	63	66	68	64	72	87	87	72	76	74	70	67	66	70	70	73	84	76	65	68	74	86	72	87	89	94	93	87	82	79		76.0
	MIN	51	51	50	50	39	43	50	45	42	39	35	42	43	35	36	39	39	51	53	50	48	44	42	42	49	49	50	47	46	42		44.7
SAN JOSE	MAX	76	77	80	76	79	96	92	87	91	88	87	85	73	79	79	83	90	87	75	74	79	87	87	90	89	92	91	90	89	87		84.5
	MIN	51	49	51	53	50	54	64	59	56	56	54	50	50	45	45	48	53	55	54	49	50	51	54	53	53	54	55	55	57	53		52.7
SAN LUIS OBISPO POLY	MAX	74	70	69	71	68	78	94	77	80	80	78	77	64	68	70	78	90	86	81	71	79	83	93	88	80	83	99	100	98	92		80.6
	MIN	48	48	49	51	48	54	55	52	51	51	50	50	49	43	44	50	49	49	48	49	45	43	54	48	48	47	46	46	55	56		49.2
SAN MATEO	MAX	76	69	71	67	80	93	91	89	89	86	83	75	67	80	79	85	90	83	66	76	83	91	83	93	94	95	94	93	87			83.0
	MIN	49	49	48	47	49	48	49	46	47	49			46			52		57	55	55	49		57	66	56	54	55		50			51.5
SANTA CLARA UNIVERSITY	MAX	77	78	81	75	81	92	93	85	92	89	88	83	75	80	79	80	91	82	74	75	82	89	86	90	90	93	93	90	88	88		84.6
	MIN	52	50	50	53	49	54	63	59	55	56	53	50	49	45	46	47	51	55	53	49	49	53	55	54	57	55	58	56	56	53		52.8
SANTA CRUZ	MAX	72	71	72	76	83	89	80	82	77	79	68	65	68	79	78	84	87	79	76	75	82	91	87	88	94	101	103	99	95	85		82.2
	MIN	46	48	50	47	44	48	53	50	45	45	48	47	43	39	38	40	45	45	49	42	45	44	43	46	45	48	52	50	48	47		46.0
UPR SAN LEANDRO FILTER	MAX	71	71	68	72	72	78	89	85	80	87	85	82	78	67	77	76	80		75	68	70	78	83	78	88	86	89	90	90	83		79.2
	MIN	53	51	53	52	53	53	49	55	54	53	50	47	46	44	44	48	46	50	53	51	49	50	58	54	52	60	58	58	58	55		51.9
WALNUT CREEK 2 ESE	MAX	90	82	89	80	83	93	98	95	101	98	98	82	79	84	85	91	97	92	82	83	86	88	89	92	87	95	92	92	92	98		89.8
	MIN	45	48	44	49	41	51	55	55	46	45	42	45	42	36	36	39	42	46	43	45	40	49	45	41	44	42	42	44	44	49		44.5
WATSONVILLE WATERWORKS	MAX	68	66	64	62	72	74	88	79	76	77	75	67	60	63	71	73	77	86	75	73	69	76	90	78	86	93	98	99	98	84		77.2
	MIN	42	47	51	52	45	50	49	52	47	50	49	45	50	42	40	42	42	45	51	48	50	48	48	47	46	50	51	52	50	50		47.7
* * *																																	
SAN JOAQUIN DRAINAGE 05																																	
ANTIOCH FIBREBOARD ML	MAX	79	82	82	86	80	88	95	94	91	98	92	89	77	76	80	83	88	93	87	75	77	87	87	87	93	91	93	92	92	87		86.7
	MIN	50	50	50	55	61	60	64	60	61	57	60	55	46	54	48	51	54	62	57	59	56	57	55	61	69	57	53	55	57	64		56.6
ANTIOCH PUMPING PL 3	MAX	82	86	84	85	79	83	91	94	93	96	95	92	83	76	80	83	89	92	88	75	79	84	86	87	89	87	91	90	90	89		86.6
	MIN	48	50	47	54	58	58	63	56	54	53	52	52	43	46	43	46	49	55	58	57	47	52	48	54	60	52	49	49	52	55		52.0
ASH MOUNTAIN	MAX	94	91	91	91	85	77	88	96	96	98	101	100	95	79	78	82	90	95	94	87	77	80	88	89	89	90	93	95	93	91		89.8
	MIN	64	65	65	62	52	51	63	64	69	71	70	70	54	53	52	54	57	62	62	49	52	53	57	63	59	44	47	71	67	63		59.5
AUBERRY 1 NW	MAX	89	88	89	79	79	84	92	92	96	97	96	91	78	76	78	88	92	91	88	76	77	84	86	85	85	88	91	92	89	86		86.7
	MIN	64	64	63	61	62	56	63	67	67	72	72	67	52	51	52	57	58	65	47	47	53	55	60	61	61	60	63	66	65	63		60.5
BAKERSFIELD WB AIRPORT	MAX	95	95	95	90	80	92	102	100	101	101	103	99	83	80	84	90	96	97	92	81	81	93	94	90	95	94	94	98	95	92		92.7
	MIN	65	66	61	63	58	60	66	70	70	72	73	66	60	54	55	59	65	66	61	54	54	58	61	62	63	61	61	59	65	61		62.3
BALCH POWER HOUSE	MAX	92	88	89	87	82	85	92	93	95	96	96	95	92	77	79	89	92	92	90	83	78	85	86	86	86	90	92	91	90	88		88.5
	MIN	65	65	64	63	55	57	64	68	68	71	70	68	58	53	54	57	63	64	64	54	55	56	60	60	60	60	62	64	63	62		61.6

See Reference Notes Following Station Index

Station		Day of Month 1	2	3	4	5	6	7	8	9	10	11	12	13	14	15	16	17	18	19	20	21	22	23	24	25	26	27	28	29	30	31	Average
[illegible]	MAX	[illegible]	92	90	84	78	87	96	98	97	98	100	92	79	78	82	87	92	95	86	79	78	88	92	89	92	93	94	95	93	90		89.5
	MIN	60	60	57	49	57	54	62	63	65	68	65	63	49	45	43	53	56	60	60	48	52	55	58	60	52	51	51	56	65	61		56.4
[illegible]	MAX	93	92	92	95	90	82	91	98	98	99	100	101	98	83	82	85	91	97	99	86	82	83	91	93	90	93	94	92	94	92		91.9
	MIN	59	58	56	54	51	51	55	61	64	62	62	62	52	50	45	46	49	53	56	49	49	47	51	54	50	44	48	46	50	52		52.9
[illegible]	MAX	80	81	79	81	66	69	78	84	82	88	89	86	79	65	68	72	79	82	80	60	61	76	76	78	79	81	82	85	84	81		77.7
	MIN	44	42	42	40	38	42	45	50	50	49	50	47	36	30	31	35	39	43	44	30	32	42	41	40	42	41	38	45	48	46		41.4
[illegible]	MAX	91	91	89	90	79	83	93	97	99	100	102	102	84	76	81	85	89	95	94	69	80	87	88	89	89	92	94	97	98	94		89.9
	MIN	55	56	55	55	50	51	61	65	64	63	63	65	47	48	51	52	59	65	57	48	48	49	56	57	55	51	60	62	63	56		56.2
[illegible]	MAX	92	90	89	90	80	79	88	94	95	98	104	98	93	78	78	81	89	94	93	83	77	80	87	90	87	90	90	93	95	92		88.9
	MIN	56	53	53	53	46	55	56	60	61	60	63	58	48	42	45	48	52	55	55	44	45	54	52	52	52	54	53	57	56	54		53.1
[illegible]	MAX	84	85	84	83	74	71	81	86		90	90	89	83	70	69	75	82	84	84	68	71	77	78		83	83	85	86	84	85		80.9
	MIN	49	47	47	47	40	44	48	52		51	53	50	45	33	38	42	42	47	46	35	38	43	44		45	45	47	47	47	48		44.9
[illegible]	MAX																																
	MIN																																
[illegible]	MAX	94	95	95	95	87	88	99	100	100	102	103	102	92	81	85	91	96	98	97	84	83	92	95	93	92	92	98	99	97	94		94.0
	MIN	56	55	53	54	48	50	53	54	55	56	57	61	47	46	45	45	48	47	47	47	47	47	52	52	51	50	53	51	51	51		50.9
[illegible]	MAX	88	88	89	80	81	83	95	98	97	96	95	90	78	78	81	87	98	92	78	79	83	88	91	85	87	89	91	95	89	89		88.1
	MIN	48	47	46	51	54	49	54	56	51	55	53	45	42	41	38	41	45	49	50	47	47	42	44	50	46	45	42	45	45	45		47.1
[illegible]	MAX	86	85	84	75	72	81	89	88	92	95	94	87	92	73	76	86	88	87	76	73	76	81	83	83	82	85	89	88	87	87		84.0
	MIN	39	36	36	37	33	36	41	43	43	43	43	39	32	27	30	32	35	35	37	27	31	33	34	36	36	35	35	36	37	36		35.8
[illegible]	MAX	91	90	90	89	82	91	96	97	100	101	100	99	83	79	84	90	95	94	89	80	87	89	90	90	92	93	97	98	96	95		91.6
	MIN	50	51	49	53	45	51	63	57	56	53	54	55	43	43	44	50	51	52	55	41	43	46	50	47	44	48	50	55	53	48		50.0
[illegible]	MAX	90	90	91	90	80	83	97	98	98	100	100	97	94	85	83	88	93	95	94		83	88	90	89	90			96	91	90		91.2
	MIN	57	56	54	55	53	54	51	56	63	62	66	58	55	46	46	50	52	54	56		48	49	53	55	50			51	56	56		54.1
[illegible]	MAX	93	93	94	83	82	89	96	99	100	103	101	96	82	82	85	91	97	96	88	82	83	90	94	91	90	93	96	98	95	91		91.8
	MIN	58	59	55	58	52	57	58	62	61	61	62	57	48	48	45	50	52	54	56	48	52	54	52	51	51	50	52	57	55	53		54.1
[illegible]	MAX	96	95	96	95	85	83	91	98	100	102	104	104	98	81	83	85	93	98	98	89	82	84	92	94	92	91	94	98	99	96		93.2
	MIN	54	52	53	54	50	48	54	61	59	59	62	60	46	43	42	48	50	53	54	42	43	44	59	53	51	54	54	59	61	58		52.7
[illegible]	MAX	89	88	88	87	79	83	90	90	93	95	94	91	84	69	77	85	89	89	88	78	75	82	84	84	84	88	88	86	84	82		85.4
	MIN	45	44	43	42	40	38	44	47	49	51	50	46	39	33	33	35	40	41	41	34	35	38	39	39	40	38	42	42	41	40		41.0
[illegible]	MAX	74	72	71	71	64	53	67	74	75	78	80	76	72	58	59	62	70	73	71	64	56	61	65	68	68	71	76	73	73	69		68.8
	MIN	47	45	47	44	33	36	44	49	52	55	54	52	42	31	36	42	42	49	47	38	39	44	46	45	48	47	51	52	50	49		45.2
[illegible]	MAX	91	91	92	91	82	89	95	96	97	99	99	98	94	79	83	89	94	95	94	83	80	91	93	89	90	91	96	96	94	90		91.4
	MIN	52	51	51	53	48	51	54	58	56	58	56	54	44	45	44	46	50	52	56	47	50	51	50	52	48	50	51	50	52	52		51.1
[illegible]	MAX	83	83	82	82	71	70	80	85		89	90	89	81	68	71	74	81	84	81	69	70	74	78	79	81	82	85	86	84	83		79.8
	MIN	52	50	52	50	45	47	49	53		54	56	53	43	38	39	43	49	47	49	40	42	42	46	46	46	46	46	48	49	51		47.4
[illegible]	MAX	72	70	68	65	60	66	74	74	77	80	79	73	69	55	59	70	72	71	70	59	60	65	67	67	69	75	73	70	70	74		69.1
	MIN	42	41	41	39	33	39	44	46	48	49	47	43	39	29	34	37	42	42	44	35	34	37	39	38	42	41	42	41	41	41		40.3
IDRIA	MAX	86	88	87				86	90	92	94	96	95	90	75	73	79		90	89	80	74	75	84	86	84	85	88	90	92	89		86.0
	MIN	61	61	61				49	66	67	69	69	66	51	47	49	53		57	60	50	50	52	58	58	59	59	63	68	65	64		58.9
[illegible]	MAX	95	94	96	92	85	92	101	99	100	102	101	97	92	80	84	92	100	99	94	85	80	92	93	89	97	96	95	95	94	90		93.4
	MIN	69	69	68	67	60	65	72	73	75	77	76	73	62	58	61	64	71	71	67	60	58	64	68	66	70	70	72	72	74	69		68.0
[illegible]	MAX	95	92	94	93	84	89	96	96	102	100	98	96	90	80	84	91	94	92	90	83	82	87	87	89	87	90	90	91	90	87		90.7
	MIN	60	54	61	59	55	53	64	67	67	64	70	67	53	53	51	45	61	62	60	50	47	45	51	60	58	53	53	62	60	59		57.5
[illegible]	MAX	93	95	95	93	87	84	91	97	97	101	103	102	102	83	84	85	92	94	96	89	82	83	92	92	96	99	92	95	94	94		92.7
	MIN	61	61	56	57	60	54	60	66	64	65	66	67	52	49	49	50	55	58	62	49	56	51	56	54	53	57	55	54	59	57		57.1
[illegible]	MAX	94	94	95	87	87	90	99	99	100	102	101	99	89	81	86	91	96	98	89	81	82	91	92	95	92	93	93	96	94	93		92.6
	MIN	62	65	63	60	61	60	68	71	70	70	68	66	52	51	56	60	63	67	63	53	54	60	64	64	62	65	65	65	67	62		62.5
[illegible]	MAX	91	90	89	82	79	84	90	95	98	99	99	96	90	78	79	87	90	92			94	87	89	92	88	92	92	95	98	92		90.6
	MIN	50	54	51	59	57	55	58	64	63	65	64	53	48	44	45	49	47	46				49	47	48	43	46	53	51	55	54		52.5
LE GRAND	MAX	90	90	90	88	80	88	96	97	97	98	98	96	83	80	81	87	94	93	91	80	81	89	92	92	90	90	95	95	92	89		90.1
	MIN	55	52	53	55	50	55	60	61	57	58	60	55	47	45	44	46	53	53	57	52	52	53	52	50	50	51	52	55	54	51		52.9
[illegible]	MAX	93	92	92	90	85	89	96	97	98	100	99	99	94	80	83	90	95	95	94	85	78	89	90	89	89	92	94	94	92	91		91.5
	MIN	55	52	56	53	49	57	62	58	63	63	65	58	50	44	50	53	55	59	50	45	45	54	50	53	53	56	56	57	58	55		54.5
[illegible]	MAX	93	93	93	91	81	89	97	98	99	101	101	98	86	81	84	90	95	96	88	79	82	89	82	91	89	93	95	95	94	90		91.1
	MIN	55	54	53	52	50	51	58	58	60	61	60	57	49	44	46	48	52	53	53	46	46	50	51	50	50	48	49	52	52	52		52.0
[illegible]	MAX	88	89	88	89	82	79	88	93	97	95	97	94	93	77	78	81	87	93	92	84	79	81	86	92	87	85	89	93	97	90		88.1
	MIN	60	56	53	65	60	54	61	65	65	64	70	65	48	49	50	56	57	59	60	54	48	49	57	59	50	55	60	58	62	55		57.5
[illegible]	MAX	75	73	71	72	64	55	68	73	75	80	79	73	71	61	57	61	71	72	71	65	56	61	65	67	65	68	75	72	70	67		68.4
	MIN	32	31	31	30	27	29	34	38	36	44	43	40	32	22	28	33	37	37	36	31	30	33	35	32	35	34	36	35	36	36		33.8
[illegible]	MAX	89	89	88	87	83	93	94	96	98	97	98	94	85	81	83	90	93	93	89	74	84	88	89	89	91	91	92	95	94	91		89.9
	MIN	49	49	51	53	55	58	61	59	56	56	58	54	53	44	43	47	52	53	53	45	48	50	48	49	45	48	50	52	51	54		51.5
LOS BANOS	MAX	90	90	89	88	80	88	94	98	98	97	97	96	77	80	82	89	94	94	94	80	83	86	91	90	87	89	93	96	96	91		89.9
	MIN	54	57	52	50	56	54	54	63	58	60	58	60	52	44	44	49	51	56	59	52	46	48	51	53	52	53	51	51	55	54		53.6
[illegible]	MAX	89	90	89	90	75	80	88	95	98	96	96	100	91	81	79	81	88	91	92	78	80	82	86	90	86	86	89	92	94	90		88.1
	MIN	40	60	53	59	59	61	63	68	67	66	68	63	51	49	56	60	61	65	63	53	54	56	61	63	57	61	61	62	65	62		59.7
[illegible]	MAX	96	95	94	94	83	82	90	99	100	100	102	101	98	81	83	86	91	98	97	88	83	84	90	95	89	89	94	98	99	95		92.5
	MIN	56	55	55	57	50	52	60	64	60	60	62	60	47	47	46	51	54	57	58	48	49	55	54	52	52	52	54	54	57	55		54.4
[illegible]	MAX	88	90	87	90	78	84	90	95	98	99	100	98	83	78	82	85	91	94	92	74	82	86	85	90	90	88	93	92	97	90		89.0
	MIN	53	51	51	55	56	53	62	60	57	58	55	53	44	48	45	47	51	52	53	48	51	48	50	55	56	50	52	55	53	51		52.4
MARICOPA	MAX	93	92	94	94	88	79	90	98	98	98	100	101	102	82	79	83	88	96	96	89	80	79	93	93	90	94	96	91	98	94		91.6
	MIN	65	66	51	49	56	45	64	58	58	64	61	59	53	41	42	45	51	51	57	55	56	43	44	51	49	47	52	67	67	65		54.4
[illegible]	MAX	92	92	92	91	82	89	97	99	100	100	100	98	98	82	84	90	97	96	94	81	85	88	93	92	92	100	100	99	93	91		92.9
	MIN	54	54	53	55	52	55	59	62	58	59	58	57	49	47	45	50	53	56	54	49	50	53	51	58	54	52	53	55	52	52		53.6
[illegible]	MAX	90	88	90	78	83	89	95	98	99	98	97	87	79	80	84	89	94	92	78	81	86	88	90	88	89	92	93	97	91	92		89.2
	MIN	54	54	52	56	57	56	62	62	57	58	56	52	45	46	45	48	52	54	56	52	51	49	52	60	58	52	52	54	55	52		53.6
[illegible]	MAX	90	89	89	89	81	88	95	97	97	97	97	95	85	80	83	88	92	93	91	80	85	87	91	89	86	90	92	95	92	92		89.8
	MIN	50	49	49	53	59	52	56	60	56	58	58	51	44	44	44	48	52	53	51	45	45	45	49	54	58	52	48	51	54	52		51.3

See Reference Notes Following Station Index

DAILY TEMPERATURES

Station		Day of Month 1	2	3	4	5	6	7	8	9	10	11	12	13	14	15	16	17	18	19	20	21	22	23	24	25	26	27	28	29	30	31	Average
NORTH FORK RANGER STA	MAX	90	89	88	88	79	74	84	93	93	96	98	95	90	77	76	79	90	92	92	81	75	77	84	86	85	86	89	92	92	89		86.6
	MIN	51	50	50	49	39	43	51	55	57	58	57	53	42	38	41	46	50	52	50	41	43	43	49	48	49	49	51	52	51	53		48.7
ORANGE COVE	MAX	93	93	93	93		89	89	96	98	99	101	101			81	84	91	96	95	88	80	82	89	94	90	92	94	95	96	93		92.0
	MIN	54	52	52		48	52	60	57	59	60	59	57		42	45	47	52	53	51	44	46	51	49	48	49	54	52	52	55	51		51.8
PORTERVILLE	MAX	94	93	94	94	89	84	90	98	98	100	101	102	98	82	82	85	91	97	97	90	80	82	90	93	92	91	93	96	96	95		92.2
	MIN	58	57	56	55	49	50	56	60	64	62	63	61	50	45	46	47	52	53	56	45	49	50	52	50	50	49	50	53	56	55		53.4
POSEY 3 E	MAX	81	80	81	76	65	67	71	73	72	74	73	67	68	68	70	71	69	67	68	65	66	63	65	62	79	79	81	79	79	77		71.9
	MIN	49	50	48	47	39	38	39	39	40	39	37	36	36	37	39	38	37	37	35	36	35	37	39	41	49	48	47	46	48	49		41.2
SALT SPRINGS PWR HOUSE	MAX	84	83	82	82	71	82	85	85	90	90	90	88	82	70	76	82	85	85	82	69	75	80	80	83	84	85	87	86	85	89		82.6
	MIN	54	53	53	50	48	50	55	59	58	64	65	55	44	40	44	51	60	59	53	42	49	52	57	56	58	63	69	56	54	54		53.9
SAN LUIS DAM	MAX	88	90	85	84	72	79	87	93	96	95	96	96	70	73	79	81	89	92	92	86	79	84	84	91	87	85	90	90	92	89		86.5
	MIN	63	63	59	57	56	54	59	69	68	63	70	63	53	53	50	57	59	63	57	57	50	55	61	64	57	60	63	62	61	60		59.7
SONORA RS	MAX	91	92	90	89	76	79	87	92	94	98	100	97	89	75	78	82	87	93	90	76	78	82	85	87	88	89	89	93	94	93		87.8
	MIN	52	49	47	49	42	49	53	55	54	55	55	53	41	40	41	45	47	49	50	38	41	44	46	47	47	48	48	48	47	48		47.6
SO ENTRANCE YOSEMITE	MAX	79	81	79	78	68	64	74	82	83	87	88	85	78	64	67	71	79	81	80	67	66	75	76	76	76	78	82	82	80	79		76.8
	MIN	44	43	43	44	35	36	40	45	50	50	51	48	43	29	28	35	43	44	45	34	35	40	41	45	47	42	43	44	45	45		41.9
STOCKTON KBAP	MAX	93	90	92	81	86	91	98	100	100	101	100	85	80	83	87	92	97	94	75	83	88	86	91	91	90	94	95	97	94	97		91.0
	MIN	55	57	56	59	55	59	68	65	62	64	64	57	54	50	51	51	55	57	58	52	52	51	55	58	56	55	55	55	58	59		56.8
STOCKTON FIRE STA NO 4	MAX	88	90	86	88	79	84	91	95	98	99	99	98	83	78	83	85	91	95	91	75	80	86	86	90	90	89	94	94	95	90		89.0
	MIN	45	49	49	53	53	51	59	58	52	55	52	51	55	43	41	47	50	53	53	46	45	48	50	49	44	41	48	52	49	51		49.7
TEHACHAPI	MAX	85	84	87	78	67	83	89	87	94	91	90	88	70	70	75	85	88	85	78	67	72	78	82	79	75	81	85	84	81	80		81.2
	MIN	50	57	47	54	45	40	47	55	53	52	54	60	52	45	38	38	43	44	46	45	46	48	40	47	46	54	52	51	49	49		48.2
TEJON RANCHO	MAX	90	92	91	96	92	86	96	95	96	98	99	96	93	77	81	87	93	95	88	83	78	93	91	87	88	97	94	98	94	93		91.2
	MIN	56	59	56	57	49	55	66	67	62	70	69	69	50	48	52	56	59	68	60	46	47	49	62	58	55	52	54	55	59	65		57.7
THREE RVRS EDISON PH 2	MAX	96	92	93	94	87	86	95	98	98	100	102	101	98	80	82	90	97	99	98	84	80	90	90	92	91	93	95	96	96	93		92.9
	MIN	58	58	56	56	47	51	56	60	62	63	62	60	52	47	46	48	52	54	54	47	48	49	52	53	53	51	50	54	54	54		53.6
TIGER CREEK PH	MAX	88	86	86	85	76	88	91	90	96	96	95	93	82	76	78	86	90	89	86	74	84	84	86	86	88	89	92	92	90	92		87.1
	MIN	52	51	51	50	40	50	54	56	55	56	57	55	41	42	43	44	50	51	54	40	44	50	50	49	55	50	51	50	52	51		49.8
TRACY CARBONA	MAX	92	93	89	93	80	83	92	92	100	99	99	100	91	83	85	85	93	97	94	81	84	86	88	91	90	91	93	95	93	90		90.7
	MIN	50	48	48	45	49	54	56	60	58	55	57	52	45	46	47	48	51	55	56	52	48	53	53	50	60	58	55	53	52	55		52.3
TRACY PUMPING PLANT	MAX	90	87	89	85	85	91	98	96	97	97	98	95	78	83	86	90	94	91	78	82	86	85	87	91	88	91	91	92	91	97		89.6
	MIN	57	57	51	56	60	61	61	54	56	61	57	57	53	55	50	51	55	61	57	56	53	60	51	62	61	54	50	51	56	58		56.1
VISALIA	MAX	90	93	93	94	87	81	88	96	97	99	100	100	99	78	81	84	92	96	95	88	79	82	90	92	89	90	95	95	94	94		91.0
	MIN	58	57	56	59	54	58	64	62	63	64	63	58	54	52	49	53	57	58	56	48	51	56	56	55	54	56	60	59	59	56		56.8
WASCO	MAX	93	94	94	95	90	82	92	98	99	100	101	101	98	84	82	85	90	96	97	89	81	81	92	94	91	95	93	95	93	95		92.3
	MIN	60	59	57	60	54	54	59	63	63	65	64	63	54	49	49	52	54	58	57	51	53	52	53	54	55	53	52	53	55	56		56.0
YOSEMITE PARK HEADQTRS	MAX																																
	MIN																																
* * *																																	
SOUTH COAST DRAINAGE 06																																	
ALPINE	MAX																																
	MIN																																
AVALON PLEASURE PIER	MAX	72	68	72	72	72	76	74	69	69	69	67	71	71	69	69	67	71	70	70	66	70	70	83	81	79	74	82	91	91	91		73.9
	MIN	50	50	50	52	52	50	51	53	51	54	51	52	52	52	47	50	48	48	47	46	48	45	45	43	43	42	41	64	63	54		49.8
BARRETT DAM	MAX	96	97	94	91	91	80	92	93	92	93	99	96	87	80	81	86	92	95	94	91	87	83	89	90	89	89	91	86	82	88		89.8
	MIN	54	49	46	42	45	48	49	53	57	60	64	58	54	50	39	41	44	48	45	41	42	44	43	42	46	49	49	50	61	55		48.9
BEAUMONT PUMPING PLANT	MAX	96	96	93	91	90	78	90	91	93	97	99	100	86	76	75	84	91	93	91	84	82	81	80	88	87	82	84	86	72	68		86.8
	MIN	58	52	54	53	49	53	55	55	57	60	67	59	51	49	47	50	51	58	50	47	47	56	56	51	53	53	56	56	51	46		53.3
BIG BEAR LAKE	MAX	79	79	76	73	68	72	76	78	80	82	81	79	66	74	72	74	74	74	72	69	71	65	73	73	74	70	71	68	65	72		73.3
	MIN	43	44	40	45	48	33	39	40	44	45	49	52	46	46	32	32	34	36	35	40	38	45	33	35	39	32	37	35	41	36		39.8
BONITA	MAX																																
	MIN																																
BURBANK VALLEY PMP PLT	MAX	93	89	85	84	80	95	91	89	93	97	93	89	75	77	83	92	94	90	86	85	81	92	92	87	98	98	102	100	93	91		89.8
	MIN	55	54	56	49	54	50	56	56	55	58	59	62	58	52	48	50	52	52	49	50	52	51	49	50	51	53	52	51	51	55		53.0
CACHUMA DAM	MAX	88	86	81	80	78	87	95	93	94	96	98	95	80	77	79	84	95	96	95	80	87	85	94	94	92	97	98	100	98	97		90.0
	MIN	47	48	48	48	49	53	56	53	50	53	49	50	49	47	40	42	51	52	42	46	47	50	53	42	51	49	50	62	56	52		49.5
CAMPO	MAX	97	92	94	92	80	85	88	92	96	98	93	88	78	80	86	90	94	92	88	84	82	81	89	89	82	83	82	79	83	88		87.5
	MIN	51	45	42	45	38	46	44	54	55	56	62	54	37	33	34	40	46	45	40	36	35	43	38	38	44	66	68	53	55	49		46.4
CANOGA PARK PIERCE COL	MAX	98	98	94	91	86	97	95	90	100	102	98	92	77	79	86	95	97	96	89	87	83	93	92	89	88	95	101	97	93	95		92.4
	MIN	51	52	52	48	51	49	54	57	54	57	57	62	60	54	46	49	49	50	45	49	48	50	48	49	55	66	52	51	50	52		52.1
CHULA VISTA	MAX	73	73	70	69	67	67	72	71	71	71	71	71	70	69	68	70	71	71	71	70	70	70	80	71	71	75	83	94	93	77		73.0
	MIN	64	62	62	60	61	54	62	61	60	61	64	64	64	61	53	53	56	59	56	54	56	55	55	50	54	56	62	63	64	62		58.9
CLAREMONT POMONA COL	MAX																																
	MIN																																
CORONA	MAX	93	89	89	90	82	97	92	90	93	95	95	88	78	80	84	92	93	93	90	85	82	95	92	88	92	98	102	98	95	92		90.7
	MIN	54	52	54	50	53	52	54	53	55	57	60	69	59	56	48	48	51	49	46	49	48	48	50	48	53	57	62	55	55	55		53.4
CULVER CITY	MAX	77	75	77	73	74	76	80	75	75	79	75	74	73	75	75	78	74	72	72	76	76	91	90	77	90	96	104	99	100	88		80.5
	MIN	58	56	57	55	59	58	62	60	59	59	59	58	62	60	55	55	56	57	56	56	58	56	58	62	59	58	66	59	56	63		58.7
CUYAMA	MAX	93	89	90	90	87	73	89	93	94	94	97	98	91	78	71	79	83	94	91	87	74	74	86	90	85	89	89	92	92	89		87.4
	MIN	50	50	48	45	41	42	48	53	54	56	55	51	44	38	37	38	45	47	44	39	41	40	44	45	46	38	41	45	44	46		45.2
CUYAMACA	MAX	88	87	85	85	84	71	75	78	84	84	88	83	80	78	73	79	79	81	78	78	76	74	72	78	73	79	73	73	68	70		78.5
	MIN	60	53	55	53	53	40	42	51	52	54	57	59	51	45	39	39	38	39	42	48	43	51	37	46	45	41	59	54	51	43		48.0
DRY CANYON RESERVOIR	MAX	98	97	91	90	82	84	93	95	94	98	102	103	82	74	80	86	96	97	94	87	87	90	88	93	91	86	92	95	94	91		91.0
	MIN	55	50	46	45	46	48	51	51	53	54	58	52	53	49	40	40	47	49	46	45	47	51	50	47	48	59	57	51	51	54		49.8
EL CAPITAN DAM	MAX	97	98	94	91	89	82	92	92	93	94	98	94	84	79	83	87	92	99	98	94	86	84	99	94	93	97	97	97	90	95		92.1
	MIN	55	56	54	49	53	54	52	55	56	58	58	60	61	57	51	51	48	55	59	52	48	49	50	59	54	52	57	69	63	62		55.2

See Reference Notes Following Station Index

Station		1	2	3	4	5	6	7	8	9	10	11	12	13	14	15	16	17	18	19	20	21	22	23	24	25	26	27	28	29	30	31	Average
[illegible]	MAX		101	95	93	85	98			100	105	105	89	90	83	89	98		98	92	91	92							93	93	95		
	MIN		51	50	54	51	50			63	59	69	60	58	55	51			53	41	48	49							53	57	57		
ESCONDIDO	MAX	[illegible]	88	86	85	79	86	87	86	86	91	90	81	78	78	81	86	90	90	88	83	80	94	91	88	98	96	96	92	89	90		87.5
	MIN	54	59	57	49	55	49	54	52	54	53	59	61	60	57	49	49	52	55	48	47	51	48	49	48	50	67	60	51	64	58		54.1
FULLERTON AIRPORT	MAX	96	96	92	90	68	103	103	93	97	100	100	96	82	82	87	101	99	95	93	88	86	98	96	91	94	104	103	102	95	93		94.8
	MIN	64	61	58	57	58	59	60	62	65	67	72	64	62	58	56	59	64	62	59	57	58	64	62	60	64	80	75	70	66	67		63.0
GILLESPIE FIELD	MAX	[illegible]	87	84	85	78	86	88	88	87	91	86	77	75	78	85	84	93	93	90	80	77	95	87	88	95	92	97	92	91	93		87.1
	MIN	[illegible]	61	61	57	57	51	60	60	59	61	64	65	62	60	50	50	53	53	49	50	51	51	50	49	51	46	53	61	62	59		55.9
HENSHAW DAM	MAX	96	95	95	95	95	81	89	92	92	101	100	99	86	76	79	87	92	93	94	87	85	85	85	88	88	88	85	85	80	85		89.3
	MIN	49	45	42	42	40	45	46	47	53	57	60	53	40	38	38	38	44	43	40	39	39	43	38	39	41	49	60	58	52	46		45.5
IDYLLWILD FIRE DEPT	MAX	86	84	84	84	81	78	83	85	88	90	89	83	80	73	76	81	82	80	78	74	74	73	78	77	81	84	80	84	70	78		80.6
	MIN	47	47	45	45	43	42	47	49	51	53	56	52	43	40	38	44	44	47	38	45	40	35	42	41	48	50	54	46	46	44		45.4
JULIAN WYNOLA	MAX	95	90	90	87	75	82	84	89	93	97	92	80	72	75	82	85	90	90	85	80	78	80	85	86	79	77	78	74	76	84		83.7
	MIN	51	48	46	45	40	42	48	56	57	62	65	54	40	37	41	47	55	51	42	38	39	49	47	41	45	44	65	59	59	50		48.8
LAGUNA BEACH	MAX	75	74	73	71	71	77		76	73	74	73	74	72	73	72	74	75	73	70	72	72	77	76	75	95	97	101	99	95	90		78.2
	MIN	55	53	52	51	52	59		53	55	55	52	53	52	52	53	50	57	55	51	53	54	58	57	54	54	74	66	61	63	63		55.8
LA MESA	MAX	88	83	82	81	76	79	84	86	84	80	80	76	75	78	81	81	90	90	90		78	95	88	87	91	92	95					84.2
	MIN	60	60	62	57	57	53		60	59	60	61	62	60	58	58	52	56	56	52		52	53	55	52	53		66		63	62		57.7
LOMPOC	MAX	62	62	64	67	80	88	83	70	71	69	67	63	68	69	67	70	78	73	63	72	68	87	85	72	74	89	101	98	97	90		75.6
	MIN	49	50	50	50	46	48	55	47	51	47	50	50	53	48	43	44	41	42	48	44	50	45	50	50	41	47	52	58	57	51		48.6
LONG BEACH PUB SVC	MAX	83	81	79	79	76	92	83	79	84	83	83	80	76	75	79	82	82	80	80	79	76	94	88	83	93	100	101	95	92	90		84.2
	MIN	59	57	57	57	59	54	63	60	56	57	58	60	59	56	51	52	55	55	53	56	57	54	53	60	54	53	58	58	59	60		56.7
LONG BEACH WB AP	MAX	85	81	81	79	76	94	85	83	86	86	78	76	75	75	80	83	84	83	82	79	75	96	79	83	99	102	103	92	92	94		84.9
	MIN	59	60	60	61	62	58	63	61	59	61	62	64	63	59	55	56	58	58	57	58	59	55	56	60	56	56	61	63	63	64		59.5
LOS ANGELES WB AIRPORT	MAX	73	71	73	67	72	84	74	71	72	72	71	71	71	70	72	74	71	68	68	73	73	83	85	74	87	93	102	93	92	85		76.8
	MIN	60	60	60	60	63	60	65	62	61	62	62	64	64	60	56	59	59	58	58	58	60	60	60	60	59	61	69	68	68	66		61.5
LOS ANGELES CIVIC CTR	MAX	84	80	81	77	78	95	83	82	85	86	84	79	73	75	79	85	82	82	80	82	79	93	90	86	97	98	105	93	94	91		85.3
	MIN	64	61	61	59	63	62	65	64	64	66	67	65	64	63	58	61	63	60	58	58	62	64	65	62	62	61	70	71	70	69		63.4
MT BALDY NOTCH	MAX																																
	MIN																																
MOUNT WILSON FC 338 B	MAX	82	79	75	73	67	75	78	80	84	86	86	81	70	68	74	78	79	77	74	68	70	74	73	75	75	82	81	79	73	76		76.4
	MIN	61	58	54	54	45	50	59	62	66	69	70	64	54	46	52	56	61	61	54	51	52	54	58	57	58	56	61	60	55	58		57.2
NEWPORT BEACH HARBOR	MAX	71	71	70	68	72	76	73	69	70	71	71	73	68	69	70	72	71	68	67	70	71	76	73	73	98	95	92	86	82	81		74.6
	MIN	58	60	61	60	61	57	61	59	58	61	61	64	62	58	55	55	58	57	55	58	58	57	57	57	57	75	62	60	65	59		59.5
OCEANSIDE	MAX	76	76	75	75	74	76	75	75	73	76	73	74	73	75	76	78	76	75	75	78	76	81	81	77	76	98	104	99	88	83		78.9
	MIN	61	62	62	61	60	55	65	60	59	60	64	64	58	57	52	52	60	60	60	55	55	54	56	52	55	60	65	66	70	61		59.4
OJAI	MAX	90	87	83	83	80	93	87	89	91	94	96	90	70	73	80	89	92	91	83	79	79	95	93	85	97	97	101	96	94	92		88.3
	MIN	53	52	52	54	48	48	58	54	54	55	57	56	59	46	45	47	50	55	46	48	42	49	47	45	50	49	52	54	49	54		50.9
OXNARD	MAX	70	72	73	72	72	76	90	78	73	72	72	71	68	71	72	75	78	75	71	70	75	76	94	83	75	92	92	99	92	91		78.0
	MIN	50	52	51	48	50	50	53	55	59	54	56	57	57	49	48	47	50	50	51	49	48	50	56	51	52	54	57	61	64	56		52.8
PALOMAR MT OBSERVATORY	MAX	83	90	86	85	82	78	82	82	88	90	90	87	79	75	78	84	85	85	86	76	78	77	80	78	79	80	79	78	77	79		81.9
	MIN	61	56	52	55	45	49	53	57	60	62	65	62	53	45	48	50	55	55	50	51	48	52	52	52	55	50	60	53	49	53		53.6
PASADENA	MAX	90	90	84	84	81	94	92	88	91	93	92	89	78	75	82	90	92	90	88	84	82	95	93	88	97	98	102	101	91	92		89.5
	MIN	58	55	58	52	57	54	57	56	58	60	61	62	59	57	52	54	56	56	53	53	53	56	59	56	56	54	61	63	64	62		57.1
PERRIS	MAX	100	98	95	91	84	92	98	95	96	104	104	90	79	78	86	98	95	96	97	90	88	88	92	92	91	96	91		91	93		92.7
	MIN	60	50	50	46	50	52	44	55	54	60	62	56	55	50	45	48	49	50	49	46	45	61	45	46	43	43	43		52	55		50.5
POMONA CAL POLY	MAX		91	85	85	85	79	85	91	87	91	94	91	80	75	77	83	89	90	89	85	83	84	91	91	86	97	96	100	94	91		87.8
	MIN	55	50	57	50	53	55	56	56	55	58	58	63	60	58	54	54	55	55	47	50	49	51	57	55	57	50	62	60	62	62		55.5
RAMONA SPAULDING	MAX	98	95	91	90	86	95	92	92	94	99	99	88	80	82	86	92	97	97	92	87	84	92	93	91	94	93	91	90	91	93		91.5
	MIN	49	42	37	40	45	43	45	53	53	56	60	52	56	49	35	40	46	46	42	39	38	42	44	41	41	70	70	70	70	51		48.8
REDLANDS	MAX	99	95	92	91	89	95	95	94	98	102	102	85	79	79	86	100	98	96	90	97	85	93	93	91	91	97	97	93	92	92		92.9
	MIN	55	52	51	47	49	51	50	54	57	58	62	57	58	54	48	50	57	52	50	47	49	52	50	50	53	47	53	54	55	57		52.6
RIVERSIDE FIRE STA #3	MAX	95	93	90	89	82	95	92	92	95	98	98	89	78	80	86	96	95	94	88	86	83	93	92	90	89	96	99	96	93	93		91.2
	MIN	53	54	47	51	52	52	55	56	57	59	62	61	60	53	49	51	54	52	49	49	50	52	48	49	52	52	52	54	57	56		53.3
RIVERSIDE EXP STA	MAX	97	97	92	90	89	81	96	94	92	97	100	99	82	75	79	86	99	95	95	87	84	81	95	93	90	90	98	100	95	92		91.3
	MIN	52	49	50	46	50	48	52	51	51	54	58	58	57	47	46	48	52	48	43	42	44	48	47	46	48	49	48	52	53	53		49.7
SAN BERNARDINO CO HOSP	MAX	100	97	[illegible]	92	85	95	97	96	99	105	103	90	79	80	88	100	99	98	91	87	85	93	93	92	89	96	99	100	94	93		93.7
	MIN	59	59	53	[illegible]	51	52	54	56	57	59	62	59	59	57	49	51	55	52	50	49	51	52	49	50	43	54	50	54	55	56		53.6
SANDBERG AP	MAX	84	83	80	77	[illegible]	[illegible]	85	87	90	93	89	75	63	67	73	80	84	83	76	63	72	72	80	80	68	76	80	80	77	81		77.9
	MIN	60	57	56	48	42	51	61	52	64	69	69	62	44	43	48	55	65	62	49	45	45	52	58	55	56	53	61	62	58	60		55.7
SAN DIEGO WB AIRPORT	MAX	75	72	72	72	69	74	74	75	74	76	75	70	70	72	74	73	74	74	76	72	71	81	73	76	75	91	97	93	85	85		76.3
	MIN	65	64	64	64	64	59	64	66	65	66	66	64	64	63	59	59	62	62	57	61	63	60	59	61	61	59	67	67	67	67		63.0
SAN FERNANDO	MAX	96	88	87	86	85	94	92	92	96	98	98	80	73	79	85	95	95	94	87	83	82	94	92	90	91	97	102	97	92	93		90.4
	MIN	54	53	55	48	53	61	59	55	55	59	60	61	59	54	46	50	52	51	45	49	53	45	65	46	45	67	65	60	64	56		54.8
SAN GABRIEL FIRE DEPT	MAX	90	88	85	82	80	96	89	85	90	92	90	87	76	76	82	89	91	89	87	84	81	95	95	89	101	99	103	100	93	92		89.2
	MIN	55	56	58	52	58	54	58	57	57	59	60	64	61	60	51	52	53	53	51	54	53	53	52	53	54	50	55	58	57	59		55.6
SAN JACINTO	MAX	104	100	96	96	87	98	100	100	103	107	107	90	83	84	91	100	101	99	94	90	89	97	96	96	96	99	98	93	97	96		96.2
	MIN	53	48	45	43	41	41	47	53	55	58	62	58	58	55	45	47	50	51	47	45	44	51	46	46	50	42	47	53	56	55		49.7
SAN NICOLAS ISLAND	MAX																																
	MIN																																
SANTA ANA FIRE STATION	MAX	82	80	80	78	78	84	82	80	81	84	82	78	76	75	79	81	83	83	80	79	77	94	91	82	97	102	103	97	94	91		84.4
	MIN	59	59	62	60	62	56	62	61	59	61	59	66	62	57	55	55	58	57	55	57	58	56	55	57	54	79	66	65	64	61		59.9
SANTA BARBARA	MAX	78	75	67	69	62	69	90	78	70	74	71	70	68	71	73	74	79	68	69	70	69	72	94	79	69	84	94	99	93	92		76.3
	MIN	55	55	54	52	51	52	59	56	56	58	56	57	58	51	49	50	50	54	53	52	53	53	52	53	55	50	53	58	56	57		53.9
SANTA BARBARA FAA AP	MAX	73	69	66	64	75	86	73	67	68	69	70	64	69	69	71	75	67	66	68	71	71	86	80	66	75	89	99	91	91	83		74.4
	MIN	50	51	54	51	49	48	57	57	56	53	58	56	51	47	45	48	49	53	50	49	47	48	50	55	51	45	46	52	53	52		51.0
SANTA MARIA WB AIRPORT	MAX	65	65	64	66	79	91	76	71	72	68	68	65	66	69	69	72	80	72	67	73	72	86	82	69	72	92	98	98	93	89		75.6
	MIN	50	49	49	47	42	53	49	47	51	49	51	50	45	42	41	40	43	45	48	43	50	48	47	47	39	44	47	52	52	50		47.0

See Reference Notes Following Station Index

Station		Day of Month 1	2	3	4	5	6	7	8	9	10	11	12	13	14	15	16	17	18	19	20	21	22	23	24	25	26	27	28	29	30	31	Average
SANTA MONICA PIER	MAX	66	66	66	66	66	69	70	67	66	68	68	68	66	64	66	68	68	65	65	65	67	73	73	69	70	82	94	85	86	78		70.3
	MIN	58	58	57	56	59	57	60	61	59	60	61	60	60	57	55	55	56	56	56	60	57	56	58	59	58	62	65	65	66	63		59.0
SANTA PALLA	MAX	80	74	75	75	77	95	85	80	78		80	74	78		76	81	78		72	76	76	95	91	77			101		96	90		81.7
	MIN	47	47	49	45	47	48	51	47	55	52	52	55	57	49	47	45	48	45	46	46	45	46	51	46	46		53		53	53		49.0
TORRANCE	MAX	76	75	74	72	78	86	79	74	76	74	75	74	72	71	75	77	76	70	71	75	76	85	84	84	87	96	101	100	92	92		79.9
	MIN	55	56	57	58	62	57	59	58	57	58	58	63	62	59	53	54	54	54	54	54	56	55	57	57	53	57	62	65	64	63		57.7
TUJUNGA	MAX	94	90	86	86	80	93	95	92	95	98	96	81	72	71	83	94	94	93	85	82	81	90	91	86	90	96	97	91	90	90		88.7
	MIN	59	56	50	51	49	54	55	58	60	63	65	58	57	51	49	54	58	58	54	52	50	56	57	56	58	73	64	62	59	59		56.8
TUSTIN IRVINE RANCH	MAX	83	82	82	81	78	86	86	81	83	87	84	79	75	77	81	83	86	84	84	80	76	95	91	85	94	101	104	98	93	94		85.8
	MIN	53	54	60	58	58	51	59	58	54	58	56	64	61	53	49	50	54	55	53	51	51	50	50	49	52	80	64	57	57	57		55.9
TWITCHELL DAM	MAX	76	75	77	79	81	81	85			91	84	72	70	73	83	86	88	87	76	83	87	90	88	89			103	100	94	98		84.5
	MIN	46	48	49	50	51	50	48			46	49	48	46	39	49	46	47	48	42	43	43	61	52	56			62	60	50	50		49.2
U C L A	MAX	80	76	77	72	73	90	82	76	79	82	80	79	71	71	75	80	78	77	75	76	75	91	89	79	93	96	101	94	91	88		81.4
	MIN	60	55	56	53	55	58	60	56	55	58	59	60	60	56	54	57	58	52	50	54	56	56	64	54	49	67	70	72	71	66		58.4
UPLAND 3 N	MAX	93	89	88	87	82	95	92	89	93	97	95	87	76	78	83	97	92	93	86	83	79	93	89	87	95	96	100	95	90	90		89.6
	MIN	58	50	47	49	46	49	52	55	57	61	62	55	56	48	45	52	56	55	53	49	47	52	56	52	53	52	59	57	56	51		53.0
VISTA 2 NNE	MAX	81	79	79	76	76	80	81	80	79	82	81	75	74	74	76	79	82	82	83	78	77	94	91	82	87	99	99		91	89		82.3
	MIN	56	59	57	53	56	50	61	56	56	57	60	62	60	54	49	50	55	55	47	51	52	50	52	49	49	59	63		65	60		55.3
WARNER SPRINGS	MAX	94	93	91	89	85	86	89	92	96	98	97	89	82	78	85	89	92	90	87	83	82	85	87	87	86	84	84	83	82	88		87.8
	MIN	52	43	40	40	43	44	43	53	54	57	60	57	46	35	34	42	45	44	40	41	41	47	38	39	45	46	56	55	52	47		46.0
YORBA LINDA	MAX	87	83	84	82	79	96	88	86	87	90	87	79	75	77	81	90	87	86	84	82	79	94	92	85	96	98	102	95	92	94		87.2
	MIN	54	52	59	56	56	53	56	55	55	57	58	63	60	56	51	51	52	50	49	51	52	54	56	51	52	72	70	65	62	60		56.3

* * *

SOUTHEAST DESERT BASINS 07

Station		1	2	3	4	5	6	7	8	9	10	11	12	13	14	15	16	17	18	19	20	21	22	23	24	25	26	27	28	29	30	31	Average
BAKER 9 NNW	MAX	108	104	104	103	85	93	101	104	108	110	110	105	99	90	94	98	98	101	100	93	95	88	93	94	96	94	96	93	86	96		98.0
	MIN	66	65	65	64	62	65	68	70	72	75	76	68	56	54	58	58	62	62	46	55	55	52	52	57	56	56	56	57	62	58		60.9
BARSTOW	MAX	102	98	99	94	93	86	92	99	99	101	104	103	93	92	87	90	93	94	96	90	85	86	89	91	91	85	88	87	87	92		92.9
	MIN	60	57	54	55	51	49	55	59	62	64	65	68	53	51	45	48	49	53	54	57	53	52	44	52	53	41	44	42	53	54		53.2
BEAUMONT 1 E	MAX	99	96	95	92	86	88	94	97	99	103	103	96	79	79	87	92	97	95	91	86	86	83	91	91	86	84	88	82	84	91		90.7
	MIN	59	55	53	49	52	55	53	58	59	64	66	63	54	52	47	52	57	54	51	51	50	57	52	50	53	67	67	62	61	55		55.9
BISHOP WB AIRPORT	MAX	94	94	92	91	71	86	91	95	96	97	96	93	86	77	82	85	89	88	89	81	77	81	85	88	78	84	88	87	88	90		87.3
	MIN	48	47	45	41	46	45	47	49	51	52	49	50	47	42	36	36	37	40	41	41	50	37	36	45	40	33	35	37	38	41		42.6
BLYTHE	MAX	112	108	108	101	98	93	100	106	106	111	111	107	104	101	99	102	103	104	102	99	97	93	98	99	97	95	96	94	92	97		101.1
	MIN	76	68	80	79	81	62	63	69	76	70	78	80	75	63	55	56	57	59	65	57	60	65	54	54	60	60	63	63	66	59		65.8
BLYTHE FAA AIRPORT	MAX	110	108	103	99	95	91	97	102	104	108	108	106	99	93	96	98	100	100	101	95	95	90	92	96	89	94	94	88	89	94		97.8
	MIN	82	76	81	78	75	70	65	74	78	82	83	84	76	64	61	61	63	64	69	58	65	68	58	57	73	66	66	63	66	63		69.6
BORREGO DESERT PARK	MAX	110	110	109	104	103	94	94	98	103	105	109	108	103	95	95	97	99	100	108	100	97	96	92	98	98	96	94	89	97	97		99.9
	MIN	72	71	66	67	66	69	65	72	75	78	81	76	67	56	58	65	67	69	65	60	61	69	63	63	63	63	67	66	67	64		67.0
BRAWLEY 2 SW	MAX	110	111	108	104	101	99	95	99	103	105	108	109	109	100	96	98	100	102	105	103	100	96	93	97	98	95	95	97	92	93		100.7
	MIN	77	68	71	80	66	63	61	74	75	77	80	77	66	65	57	60	63	64	68	63	61	68	53	57	59	54	57	58	64	64		65.7
CANTIL	MAX	102	101	98	91	83	90	98	102	102	104	105	96	86	85	90	95	97	98	92	85	87	86	94	95	86	89	93	92	90	95		93.6
	MIN	62	72	58	65	57	55	54	60	60	60	62	73	69	59	48	45	49	51	59	61	61	53	44	53	55	40	45	48	50	53		56.0
DAGGETT FAA AIRPORT	MAX	102	101	101	97	82	87	94	101	102	105	106	99	92	86	89	93	95	97	93	87	88	83	92	93	80	87	91	88	85	94		93.0
	MIN	71	69	65	63	64	59	65	69	71	74	77	78	66	60	57	59	59	68	64	63	60	57	58	63	57	49	52	53	58	64		63.1
DEATH VALLEY	MAX	114	110	108	108	105	97	106	110	113	115	116	115	110	106	98	103	104	104	105	103	97	92	94	102	101	98	102	103	103	101		104.8
	MIN	82	83	86	86	70	65	73	72	79	78	79	94	83	78	62	71	66	65	83	76	65	73	60	65	70	66	69	65	74	67		73.6
DEEP SPRINGS COLLEGE	MAX	88	87	85	84	83	79	84	88	89	90	90	88	85	83	81	75	82	83	83	80	70	73	77	79	73	77	78	80	82	84		82.0
	MIN	49	50	49	51	41	41	47	52	56	56	55	52	49	43	35	39	39	43	46	41	35	41	38	44	37	31	35	30	39	39		43.4
EAGLE MOUNTAIN	MAX	108	109	105	103	97	91	90	96	101	105	108	106	104	96	93	93	96	98	102	100	94	93	89	93	95	87	92	92	86	88		97.0
	MIN	85	79	79	78	76	63	66	69	76	81	85	84	74	70	69	68	72	74	74	70	70	70	67	67	69	71	67	67	70	69		72.8
EL CENTRO 2 SSW	MAX	114	110	104	102	102	101	99	104	106	111	110	107	106	99	100	101	101	105	104	102	97	95	99	99	95	96	97	97	93	97		101.8
	MIN	75	72	73	80	70	63	63	74	76	78	80	76	72	62	58	60	62	65	71	63	60	64	55	57	59	52	60	60	62	62		66.2
FAIRMONT	MAX	92	93	86	84	81	70	81	89	93	97	99	96	89	78	78	81	85	91	87	80	72	79	77	85	89	74	81	84	83	80		84.5
	MIN	62	65	65	62	52	52	51	61	62	70	70	65	50	48	48	52	56	63	63	58	54	54	55	63	58	52	53	59	58	58		58.0
GOLD ROCK RANCH	MAX	113	106	101	98	99	99	101	105	104	109	108	107	100	101	100	100	101	104	103	101	96	96	95	98	91	92	94	89	95	95		100.0
	MIN	81	80	79	81	80	78	80	80	70	74	73	82	73	70	67	62	69	69	69	66	66	67	66	64	58	59	60	58	64	70		70.5
HAIWEE	MAX	95	92	91	87	88	70	85	89	92	96	95	97	90	87	77	81	84	88	88	86	77	75	80	83	87	73	82	86	86	84		85.7
	MIN	57	57	57	58	56	51	52	56	63	63	63	64	67	52	46	47	51	50	54	54	52	53	47	47	54	48	49	50	50	52		54.0
HAYFIELD PUMPING PLANT	MAX	105	108	103	100	96	90	91	94	99	103	107	104	100	94	91	95	97	98	100	97	94	90	94	95	96	85	90	90	86	89		96.0
	MIN	74	68	69	77	65	67	59	58	73	76	77	75	69	59	58	57	58	60	62	57	57	71	60	55	59	71	68	56	60	59		64.5
IMPERIAL	MAX	111	108	103	102	100	95	98	102	104	108	108	106	98	94	98	99	101	103	104	100	96	91	97	98	93	94	96	91	91	96		99.5
	MIN	80	73	77	80	69	67	67	77	78	78	85	79	77	65	60	64	65	71	73	71	65	70	61	63	63	57	62	63	66	60		69.5
IMPERIAL FAA AP	MAX	113	110	105	102	102	97	100	105	107	111	111	110	101	96	100	102	102	105	106	102	97	93	99	99	92	95	97	92	93	97		101.4
	MIN	78	74	76	80	71	64	66	74	77	78	83	79	73	63	58	61	64	66	70	71	63	64	57	59	59	54	60	60	62	64		67.6
INDEPENDENCE	MAX	95	93	92	90				92	92	95	96			95	77	80	83	86	85	90	76	77	82	82	88	84	87	87	87	85		87.1
	MIN	54	55	54	52				49	63	60	61			46	43	44	47	48	49	54	53	45	43	55	50	46	43	46	47	48		50.2
INDIO U S DATE GARDEN	MAX	112	115	108	103	100		100	101	103	105	111	109	109	100	97	99	101	102	107	106	101	100	96	100	99	96	96	101	95	94		102.3
	MIN	80	77	59	64	65	66	63	69	76	77	78	70	69	66	69	58	59	63	73	64	73	68	56	60	63	54	55	51	60	63		65.6
INYOKERN	MAX	100	101	98	94	86	79	96	100	102	103	103	100	90	85	86	90	95	95	93	86	85	85	92	95	93	89	91	91	88	95		92.9
	MIN	57	53	54	62	61	53	56	58	61	62	64	71	67	52	45	50	51	50	60	58	49	54	45	51	61	45	47	49	51	51		54.9
IRON MOUNTAIN	MAX	109	109	106	103	98	85	92	94	103	106	109	108	106	98	91	95	97	100	101	100	93	91	88	94	96	84	92	93	89	89		97.3
	MIN	86	77	78	76	72	68	68	70	76	79	83	83	77	73	63	64	66	65	66	70	66	69	63	62	68	66	68	68	70	66		70.9
LAKE ARROWHEAD	MAX	83	81	78	74	73	78	81	80	85	88	85	82	64	70	73	81	80	78	74	76	73	72	74	73	74	74	79	76	72	78		77.0
	MIN	54	54	53	48	44	45	49	52	49	51	60	61	54	33	41	41	48	46	51	49	44	51	44	41	48	50	47	47	46	47		48.3
LANCASTER	MAX	98	95	94	88	80	85	92	98	98	100	102	90	80	82	89	89	92	94	85	84	83	81	91	90	78	84	89	87	64	90		89.1
	MIN	56	58	54	53	54	45	52	58	59	61	62	64	53	48	43	43	46	52	49	50	56	51	42	52	48	40	42	45	48	52		51.2

See Reference Notes Following Station Index

DAILY TEMPERATURES

Station		Day of Month 1	2	3	4	5	6	7	8	9	10	11	12	13	14	15	16	17	18	19	20	21	22	23	24	25	26	27	28	29	30	31	Average
[illegible]	MAX	[illegible]	99	95	92	91	88	90	94	97	99	99	98	86	81	86	88	91	91	87	83	83	80	88	89	86	82	85	83	80	88		89.1
	MIN	66	61	52	49	49	45	51	55	60	60	65	68	63	53	46	46	47	50	56	54	53	45	41	52	54	36	41	44	50	49		52.0
[illegible]	MAX	113	110	100	100	100	94	99	101	105	107	107	106	103	98	97	98	99	104	104	103	100	97	96	94	95	97	99	98	98	98		100.6
	MIN	1	64	64	67	54	60	64	65	67	77	78	73	62	62	59	59	54	66	61	62	59	66	54	54	60	71	56	53	61	61		63.0
[illegible]	MAX	93	93	88	88	86	79	86	90	93	95	94	92	88	87	90	88	88	88	85	77	77	76	81	85	83	81	81	79	76	82		85.6
	MIN	77	74	67	64	55	56	61	62	62	72	74	74	68	66	68	67	64	64	58	58	58	55	57	61	56	55	61	55	56	60		62.8
[illegible]	MAX	97	95	93	93	93	74	83	90	97	96	99	100	100	79	80	86	87	91	94	87	76	82	79	90	90	78	85	88	88	83		88.4
	MIN	68	69	60	60	52	5[illegible]	55	61	69	63	68	70	61	55	50	47	51	56	66	57	59	52	49	50	55	44	49	51	51	56		56.9
[illegible]	MAX																																
	MIN																																
[illegible]	MAX	75	74	71	69	64	62	64	70	73	72	69	69	65	66	68	65	66	68	70	70	64	62	67	68	62	67	62	56	55	61		66.5
	MIN	46	44	41	40	45	33	39	39	39	42	45	52	50	48	34	35	34	33	33	45	40	40	35	36	39	34	35	41	36	36		39.6
[illegible]	MAX	110	109	104	97	91	91	98	103	106	109	110	106	100	92	96	96	100	101	102	95	93	88	94	97	84	92	95	91	91	96		97.9
	MIN	66	77	84	77	70	66	69	73	80	77	84	87	78	68	63	64	65	64	70	71	68	68	60	62	66	66	64	68	67	68		71.0
[illegible]	MAX	95	93	91	87	82	90	94	95	100	101	98	98	80	81	88	90	92	90	88	80	82	82	87	88	88	93	90	90	90	90		89.6
	MIN	56	56	61	60	53	48	55	62	61	64	62	62	56	49	45	48	53	57	61	65	49	66	49	56	55	50	47	50	52	55		55.4
[illegible]	MAX	97	98	93	89	79	85	93	98	99	101	101	91	79	83	90	89	91	93	87	82	82	80	90	89	77	82	88	86	85	90		88.8
	MIN	54	55	57	56	51	45	53	60	58	60	61	59	55	47	41	44	48	53	53	49	46	49	42	53	47	44	41	45	46	52		50.8
[illegible]	MAX	112	110	106	101	101	100	101	105	106	111	108	106	99	94	99	100	103	106	105	99	99	97	98	100	98	96	99	98	93	102		101.7
	MIN	70	63	62	60	62	69	63	67	72	75	77	73	65	57	59	63	63	63	65	60	59	66	57	60	64	74	70	58	66	64		64.9
[illegible]	MAX	110	111	107	105	95	94	93	100	104	108	111	110	106	98	95	97	100	101	104	101	96	95	88	96	97	85	92	97	92	92		99.3
	MIN	85	81	83	73	75	68	71	75	82	82	84	85	76	67	69	69	70	70	74	67	69	72	66	69	70	65	69	69	71	70		73.3
[illegible]	MAX	95	96	92	87	78	85	91	96	97	98	98	90	84	85	83	88	91	91	85	81	80	79	86	88	82	85	84	84	88	89		87.9
	MIN	67	66	60	60	52	54	62	67	67	69	72	73	62	55	49	58	62	58	55	55	56	57	60	61		59		58	60	60		60.5
[illegible]	MAX	78	74	73	70	66	74	76	77	81	83	83	77	65	65	70	76	77	76	71	72	68	68	71									73.5
	MIN	63	62	58	55	48	47	64	59	52	64	68	61	52	46	55	53	57	57	55	51	50	49	51									55.5
[illegible]	MAX	113	110	103	102	97	99	101	103	107	111	109	107	100	95	96	100	101	106	103	99	100	94	98	97	95	97	99	94	94	100		101.0
	MIN	80	72	65	68	58	61	59	69	73	75	77	75	70	66	66	61	57	63	72	60	72	65	55	57	63	62	56	53	62	63		65.2
[illegible]	MAX	100	97	97	94	86	92	98	101	104	105	106	101	94	89	91	93	93	98	94	87	87	85	83	85	94	92	90	94	90	92		93.7
	MIN	69	65	65	66	65	56	64	70	68	69	70	66	60	54	52	53	53	60	60	63	57	57	55	60	45	50	53	50	54	50		59.3
[illegible]	MAX	104	103	102	100	96	95	94	102	102	104	104	101	96	92	90	93	96	97	97	90	89	86	91	93	92	89	89	89	86	92		95.1
	MIN	71	58	59	54	55	58	55	62	63	65	68	69	51	42	54	51	55	57	51	55	55	48	51	55	53	59	53	53	57	55		56.3
[illegible]	MAX		93		84	85	82	88	92	93	94	97			81	84	86	87	88		94	78		92	85	83		85		82	83		87.2
	MIN	50	47	45	46	43	44	50	55	50	59	59	58	61	39	38	42	49	50	47	48	42	58	43	49	60		43	51	45	49		48.9
[illegible]	MAX	97	100	94	90	85	79	87	92	97	99	102	100	91	84	84	87	80	93	93	86	85	84	89	85	91	84	85	89	87	83		89.4
	MIN	51	55	51	50	52	45	51	56	58	59	62	62	51	47	43	44	50	51	50	52	49	42	50	56	48	41	43	43	49	50		50.4
[illegible]	MAX	65	68	63	64	65	43	60	64	65	67	66	66	61	54	50	51	58	62	59	57	50	48	58	59	60	59	61	59	58	57		59.1
	MIN	29	32	29	33	22	22	29	37	31	34	35	32	39	16	20	19	20	29	34	30	24	21	27	28	19	19	25	23	25	27		27.0
WHITE MOUNTAIN 2	MAX	54	55	55	54	53	45	52	55	54	56	56	56	50	44	40	43	50	52	51	46	41	49	46	46	48	49	51	51	48	55		50.2
	MIN	31	25	19	22	20	17	34	33	32	34	35	35	28	18	25	25	30	33	30	9	23	22	33	30	24	33	30	31	29	31		27.4
[illegible]	MAX	90	88	86	86	84	83	85	88	92	92	91	91	88	82	76	82	84	84	81	80	74	74	78	81	80	77	79	81	81	82		83.3
	MIN	59	56	56	53	50	48	55	60	62	64	65	60	53	46	50	54	57	53	50	49	51	56	50	52	53	62	51	52	52	54		54.4

EXTREMES

HIGHEST TEMPERATURE DEATH VALLEY	116	DATE	11
LOWEST TEMPERATURE 2 STATIONS	9	DATE	25+
GREATEST TOTAL PRECIPITATION VACAVILLE	1.44		
LEAST TOTAL PRECIPITATION 410 STATIONS	.00		
GREATEST 1 DAY PRECIPITATION VACAVILLE	1.44	DATE	05
GREATEST TOTAL SNOWFALL SQUAW VALLEY	1.0		
GREATEST DEPTH OF SNOW SQUAW VALLEY	1	DATE	05

See Reference Notes Following Station Index

EVAPORATION AND WIND

Station		Day Of Month 1	2	3	4	5	6	7	8	9	10	11	12	13	14	15	16	17	18	19	20	21	22	23	24	25	26	27	28	29	30	31	Total or Avg.
* * * NORTH COAST DRAINAGE 01																																	
BUTLER VALLEY RANCH	EVAP	.20	.09	.15	.15	.13	.18	.15	.22	.15	.23	.20	.17	.16	.19	.17	.15	.13	.09	.04	.14	.10	.12	.11	.13	.10	.13	.14	.14	.07	.09		4.22
	WIND	17	9	20	14	22	20	14	18	15	18	19	16	20	22	18	22	21	13	7	15	13	17	16	18	23	18	18	17	11	15		506
	MAX	85	65	81	83	73	80	83	83	84	86	87	85	80	74	74	74	74	80	68	74	71	76	76	75	72	72	73	74	67	69		76.6
	MIN	59	58	52	50	53	52	52	56	51	51	52	50	40	40	39	41	44	65	54	53	48	46	45	46	41	40	41	44	43	43		48.3
DUTTONS LANDING	EVAP	.22	.22	.22	.23	.37	.40	.33	.41	.24	.26	.25	.24	.21	.20	.23	.27	.24	.25	.24	.24	.21	.33	.35	.20	.30	.30	.33	.26	.24	.20		7.99
	WIND	85	75	92	123	153	63	58	77	61	45	51	83	80	93	62	57	43	48	97	118	134	54	55	40	46	35	41	24	29	29		2051
	MAX	81	80	80	81	81	82	85	90	83	89	86	85	82	75	78	81	84	85	83	75	78	82	85	83	85	82	84	84	85	80		82.5
	MIN	55	54	55	55	54	54	55	55	58	53	55	54	54	48	48	48	50	55	55	52	52	51	55	54	55	55	55	56	57	55		53.7
FERNDALE 2 NW	EVAP	.10	.17	.15	.16	.15	.15	.13	.15	.15	.16	.15	.16	.16	.15	.12	.12	.15	.06	.14	.15	.14	.12	.15	.11	.15	.20	.16	.11	.08	.12		4.17
	WIND	23	24	19	24	28	18	19	26	22	15	20	25	24	26	20	25	32	41	16	21	18	18	28	20	26	29	24	11	15	15		652
	MAX	78	77	80	78	79	81	80	78	79	81	80	78	75	73	74	73	81	81	80	78	78	76	75	72	76	77	78	72	66	71		76.8
	MIN	58	53	55	60	54	59	59	55	50	51	51	50	46	43	49	52	48	62	57	55	54	49	55	46	43	47	52	53	50	48		52.1
TRINITY DAM VISTA PT	EVAP	.22	.30	.26	.26	.22	.17	.22	.27	.27	.25	.25	.26	.25	.21	.21	.19	.20	.20	.18	.19	.15	.18	.12	.25	.28	.26	.20	.20	.19	.16		6.57
	WIND	39	36	38	42	53	45	43	41	39	34	33	36	41	56	39	38	33	31	35	42	39	40	31	41	60	55	31	33	25	28		1177
TULELAKE	EVAP	.25	.28	.26	.15	.09	.19	.20	.23	.20	.27	.25	.27	.28	.19	.20	.17	.22	.14	.15	.20	.15	.21	.24	.26	.30	.35	.21	.24	.14	.24		6.53
WILLOW CREEK 1 NW	EVAP	.14	.16	.13	.14	.14	.14	.13	.19	.19	.14	.21	.23	.18	.23	.13	.14	.14	.14	.14	.13	.14	.14	.14	.14	.14	.13	.14	.14	.14	.13		4.55
	WIND	14	24	11	21	13	13	12	18	10	10	12	9	16	15	14	11	8	12	14	21	17	6	7	11	5	4	5	4	4	3		346
	MAX	83	80	80	82	72	77	84	88	85	86	87	85	78	75	82	74	84	80	80	77	80	84	81	79	84	76	77	82	82	85		81.0
	MIN	55	54	55	55	53	50	55	60	55	57	53	55	51	46	45	45	50	53	55	55	50	49	51	50	50	49	47	49	52	52		51.9
* * * SACRAMENTO DRAINAGE 02																																	
BRANNAN ISLAND	EVAP	.39	.36	.39	.30	.38	.18	.30	.41	.45	.38	.34	.44	.30	.28	.34	.33	.30	.21	.37	.27	.30	.37	.22	*	.52	.24	.23	.22	.16	.36		9.34
	WIND	145	145	130	145	165	100	23	100	82	90	90	165	160	85	100	85	35	60	165	173	152	100	20	50	135	35	32	8	20	73		2868
CHICO EXPERIMENT STA (A)	EVAP	.23	.26	.25	.30	*	*	.83	.26	.21	.35	.15	*	*	.77	.22	.21	.23	.27	*	*	.59	.25	.21	.28	.31	*	*	.57	.16	.19		7.10
	WIND	22	23	23	75	*	*	138	5	5	23	15	*	*	110	24	24	21	39	*	*	131	28	22	*	72	*	*	43	6	16		665
DAVIS 2 WSW	EVAP	.35	.33	.29	.35	.38	.33	.43	.39	.35	.38	.40	.44	.34	.26	.40	.29	.24	.30	.42	.15	.25	-	.30	.34	-	.42	.30	.25	.23	.22		9.78B
	WIND	60	60	45	150	130	140	154	73	54	49	25	79	187	75	75	44	21	35	140	37	73	267	37	87	328	101	41	19	12	18		2616
	MAX	87	87	87	86	84	78	90	92	88	93	91	91	80	79	79	79	85	86	87	73	81	75	83	84	76	79	84	85	84	82		83.8
	MIN	54	54	54	54	52	58	63	60	61	58	59	55	45	45	47	51	53	57	53	49	50	53	54	54	51	51	54	55	55	57		53.9
FOLSOM DAM	EVAP	.28	.28	.26	.30	.30	.32	.34	.32	.34	.28	.37	.33	.29	.21	.23	.27	.30	.32	.30	.14	.18	.30	.30	.30	.30	.26	.35	.30	.30	.28		8.65
	WIND	3	1	3	10	14	8	4	4	*	1	2	1	14	3	2	1	4	1	17	4	1	*	4	2	*	3	6	1	5	2		137
LAKESHORE	EVAP	.19	.24	.26	.17	.20	.29	.32	.27	.30	.33	.29	.30	.26	.24	.26	.27	.25	.26	.20	.24	.24	.23	.22	.27	.22	.28	.23	.19	.18	.20		7.40
	WIND	34	23	49	40	34	28	39	29	33	35	27	37	46	33	33	37	19	28	40	23	28	26	28	35	32	22	22	20	27	24		931
LAKE SPAULDING DAM	EVAP	.33	.34	.35	.32	.30	.16	-	-	.32	.45	.43	.38	.16	.23	.30	.30	.34	.30	.28	.15	.28	.45	.31	.28	-	.41	.31	.34	.37	.31		9.44B
MARKLEY COVE	EVAP	.29	.33	.28	.30	.36	.34	.31	.34	.31	.34	.31	.34	.29	.24	.27	.25	.25	.28	.29	.21	.23	.34	.31	.23	.40	.31	.25	.26	.25	.22		8.73
	WIND	62	65	59	86	111	82	46	53	51	47	51	60	104	53	56	42	42	44	75	54	65	74	49	47	76	51	36	42	43	29		1755
	MAX	85	87	86	85	81	82	91	92	91	90	89	88	79	77	78	82	81	82	82	72	76	76	81	79	77	76	78	78	77	76		81.8
	MIN	55	53	53	55	53	53	56	60	57	56	55	53	47	46	45	46	51	50	53	48	48	48	49	48	47	46	46	49	54	49		51.0
PLACERVILLE IFG	EVAP	.27	.25	.26	.22	*	*	*	1.05	.29	.25	.33	*	*	.71	.20	.24	.26	.25	*	*	.50	.28	.22	.32	.39	*	*	.82	.34	.31		7.76
	WIND	22	17	33	35	*	*	*	184	49	20	53	*	*	123	61	48	42	30	*	*	178	35	43	86	121	*	*	126	81	64		1501
SHASTA DAM	EVAP	.25	.32	.31	.33	.23	.24	.25	.31	.36	.27	.25	.35	.33	.24	.28	.23	.27	.25	.20	.22	.21	.23	.37	.23	.33	.33	.32	.30	.22	.22		8.25
	WIND	59	61	52	73	49	62	58	55	84	79	62	93	91	70	59	60	62	56	45	46	51	61	54	77	92	78	67	54	50	59		1919
WHISKEYTOWN RES	EVAP	.29	.28	.30	.30	.24	.21	.27	.27	.28	.33	.30	.33	.38	.17	.25	.23	.27	.24	.24	.18	.18	.25	.24	.29	.29	.27	.22	.33	.20	.24		7.87
	WIND	27	23	22	40	27	23	22	22	26	27	30	27	36	32	26	24	27	31	31	27	24	34	28	32	43	36	34	33	33	30		877
WILLOWS USBR	EVAP	.28	.40	.30	.21	*	*	*	1.59	.30	.23	.30	*	*	1.20	.30	.15	.30	.30	*	*	.95	.45	.45	.35	.75	*	*	.93	-	-		10.44B
	WIND	19	26	22	50	*	*	*	356	24	15	17	*	*	156	47	14	19	17	*	*	160	121	30	132	181	*	*	50	6	29		1491
	MAX	90	89	89	88	-	-	-	94	93	92	92	-	-	91	93	94	83	84	-	-	95	94	95	94	89	-	-	95	94	79		90.8
	MIN	62	59	61	60	-	-	-	53	65	64	65	-	-	48	52	52	59	60	-	-	55	55	56	54	52	-	-	54	58	56		57.1
* * * NORTHEAST INTERIOR BASINS 03																																	
BOCA	EVAP	.32	.30	.28	.32	.24	.20	.19	.29	.33	.25	.30	.28	.40	.21	.16	.23	.20	.26	.26	.24	.23	.25	.14	.23	.23	.21	.24	.27	.19	.19		7.44
	WIND	50	31	29	58	80	57	23	35	38	27	30	37	77	49	36	26	28	31	70	54	53	73	25	37	61	46	32	35	23	22		1273
FLEMING FISH AND GAME	EVAP	.29	.24	.29	.18	.15	.17	.24	.28	.30	*	.48	.32	.26	.22	.15	.18	.20	.27	.20	.15	.14	.25	.20	.25	.20	.20	.16	.14	.19	.18		6.48
	WIND	26	20	24	33	21	24	18	30	21	*	38	40	55	25	28	16	5	89	7	15	49	23	7	34	46	19	15	16	12	13		769
* * * CENTRAL COAST DRAINAGE 04																																	
BURLINGAME	EVAP	.15	.15	.41	.27	.20	.25	.30	.25	.44	.15	.31	.30	.25	.16	.15	.15	.20	.10	.14	.15	.51	.28	.20	.21	.25	.60	.30	.15	.27	.20		7.45
	WIND	89	89	64	167	109	63	51	76	60	62	64	89	66	58	64	72	64	78	135	32	212	65	71	47	66	44	47	50	42	21		2218
	MAX	76	77	78	78	78	83	85	87	87	87	81	79	75	76	76	78	79	81	78	79	78	83	81	82	82	85	85	82	81	81		80.7
	MIN	52	52	51	55	54	49	62	58	53	59	51	50	49	48	47	49	48	48	53	48	50	51	53	52	52	51	53	54	54	55		52.0
NACIMIENTO DAM	EVAP	.31	.25	.26	.25	.24	.25	.28	.36	.30	.25	.34	.33	.26	.20	.26	.39	.13	.32	.21	.29	.20	.23	.30	.24	.29	.31	.31	.35	.24	.15		8.10
NEWARK (C)	EVAP	.24	.23	.25	.27	*	*	*	1.42	*	.62	.30	*	*	.85	.32	.26	.24	.28	*	*	.89	.31	.30	.27	.40	.54	.33	.32	.29	.24		9.17
	WIND	112	95	110	138	*	*	*	444	*	158	85	*	*	283	86	82	59	78	*	*	387	96	73	79	116	113	42	67	52	49		2824
* * * SAN JOAQUIN DRAINAGE 05																																	
ANTIOCH PUMPING PL 3	EVAP	.28	.30	.27	.30	.35	.33	.29	.37	.29	.31	.32	.30	.34	.25	.29	.25	.28	.23	.30	.27	.26	.34	.24	.32	.30	.23	.21	.22	-	.23		8.56B
CAMP PARDEE (B)	EVAP	.25	.25	.23	.25	.16	.26	.23	.30	.26	.29	.27	.28	.23	.20	.20	.20	.22	.25	.23	.19	.19	.23	.24	.22	.24	.21	.24	.23	.24	.23		7.02
	WIND	9	10	7	13	17	22	8	9	11	8	6	10	7	7	11	12	8	8	13	4	12	21	*	10	13	6	10	9	12	10		311
FRIANT GOVERNMENT CAMP (E)	EVAP	.31	.36	.33	.33	.32	.29	.32	.33	.32	.35	.39	.36	.39	.25	.27	.24	.31	.29	.34	.31	.25	.23	.29	.26	.28	.29	.27	.29	.31	.26		9.14
	WIND	43	43	45	42	72	47	60	39	44	39	40	39	58	43	42	41	39	34	42	58	45	46	43	36	36	49	33	32	37	28		1295
	MAX	90	88	88	88	84	82	86	90	91	92	88	91	88	80	80	81	83	86	84	82	78	80	82	85	84	83	84	84	84	85		85.0
	MIN	62	61	60	59	56	58	58	62	65	65	64	62	57	53	52	52	52	52	57	51	51	54	57	60	58	57	58	60	60	60		57.8
HETCH HETCHY	EVAP	.28	.30	.27	.27	.24	.22	.24	.24	*	.54	.26	.26	.34	.24	.20	.20	.29	.23	.24	.15	.16	.20	.21	.21	.22	.20	.21	.22	.20	.21		7.05

See Reference Notes Following Station Index

EVAPORATION AND WIND

Station		1	2	3	4	5	6	7	8	9	10	11	12	13	14	15	16	17	18	19	20	21	22	23	24	25	26	27	28	29	30	31	Total or Avg.
* * * [illegible] 05																																	
[illegible]	EVAP	.41	.38	.44	.38	.40	.29	.32	.41	.47	.39	.38	.40	.58	.32	.30	.34	.30	.30	.33	.30	.26	.29	.30	.34	.36	.35	.30	.30	.28	.30		10.52
	WIND	18	47	34	29	52	40	26	31	39	24	24	32	36	28	25	21	18	21	29	44	32	26	30	34	41	24	19	19	19	23		885
[illegible]	EVAP	-	.30	.31	.29	.31	.31	.30	.31	.32	.31	.35	.32	.34	.20	.27	.27	-	-	-	-	-	-	.23	.24	.27	.22	.25	.23	.21	.25		8.368
	WIND	28	15	20	16	39	33	11	*	32	16	23	20	34	19	27	11	*	*	*	*	*	131	8	6	18	6	7	5	4	10		539
[illegible] DAM	EVAP	.45	.52	.50	.50	.59	.45	.43	.49	.55	.48	.49	.56	.62	.39	.44	.41	.44	.45	.47	.48	.38	.44	.35	.40	.52	.41	.42	.34	.41	.41		13.79
	WIND	83	87	75	171	162	106	48	79	60	43	52	60	149	87	86	63	52	51	83	129	96	95	45	51	69	58	58	46	70	62		2376
	MAX	87	86	85	95	80	78	84	87	91	89	89	89	83	79	77	79	82	85	84	84	84	77	82	83	80	79	82	83	83	81		83.2
	MIN	58	54	50	59	52	53	56	62	59	60	61	54	48	48	47	50	52	53	58	51	49	50	52	55	47	50	51	52	54	53		53.3
[illegible]	EVAP	.25	.27	.28	.30	.27	.27	.29	.34	.26	.30	.28	.25	.16	.15	.15	.32	.12	.25	.30	.18	.29	.23	.20	.30	.26	.14	.22	.18	.20	.21		7.22
	WIND	33	27	27	50	87	19	19	30	17	22	21	46	32	31	22	15	15	17	47	36	30	66	14	34	28	12	10	11	14	21		853
	MAX	85	85	85	84	87	88	90	93	92	92	96	88	86	78	75	83	84	84	78	75	76	81	84	72	81	82	84	80	78	77		83.4
	MIN	55	55	55	55	54	53	50	60	56	58	58	55	53	45	50	51	57	59	54	50	50	50	54	53	47	52	53	58	58	57		53.8
[illegible] RES.	EVAP	.40	.55	.61	.55	.56	.54	[illegible]	.54	.52	.50	.51	.55	.58	.45	.44	.36	.44	.44	.47	.57	.42	.39	.36	.42	.50	.41	.43	.40	.45	.43		14.20
	WIND	122	166	204	344	441	239	109	168	161	128	115	152	321	266	143	138	118	124	245	337	218	144	111	132	148	118	135	118	121	142		5428
	MAX	89	83	85	86	75	76	86	89	90	90	89	88	82	77	78	80	84	85	85	74	81	78	82	83	79	81	82	84	82	82		83.0
	MIN	59	57	55	56	53	55	57	63	61	62	62	56	50	50	50	51	55	57	58	53	52	53	54	56	50	52	54	55	56	57		55.3
[illegible]	EVAP	.31	.31	.30	.30	.35	.32	.31	.32	.34	.32	.34	.34	.34	.27	.27	.32	.25	.28	.31	.29	.26	.26	.21	.22	.34	.25	.26	.21	.22	.26		8.68
	WIND	32	35	33	53	86	46	39	35	20	27	24	23	55	31	34	30	18	15	56	57	51	43	27	22	42	19	20	23	22	26		1044
	MAX	87	86	87	88	81	81	88	92	93	92	90	89	83	79	79	84	84	87	87	69	80	80	80	84	81	81	83	83	85	81		84.2
	MIN	57	56	56	56	53	54	59	62	60	60	60	58	51	51	51	51	54	57	57	53	53	53	53	56	52	52	56	67	57	56		55.7
SALT SPRINGS PWR HOUSE (D)	EVAP	.28	.31	.30	.26	.31	.25	.25	.29	.34	.31	.37	.37	.27	.21	.24	.30	.33	.28	.19	.13	.30	.31	.42	.22	.42	.38	.26	.29	.33	.28		8.80
SAN [illegible] IS DAM (F)	EVAP	.45	.59	.64	.60	.47	.49	.36	.60	.60	.52	.52	.83	.30	.48	.35	.39	.36	.57	.50	.43	.45	.30	.45	.41	.42	.42	.46	.71	.51	.39		14.57
	WIND	117	174	241	273	283	137	23	144	117	73	68	184	417	237	70	53	39	103	206	247	161	77	70	79	48	39	37	36	65	106		3924
	MAX	82	90	82	82	76	81	89	92	74	93	93	93	70	75	81	83	88	89	88	78	85	81	85	87	85	62	82	87	87	85		83.5
	MIN	60	58	55	55	66	55	62	63	60	62	62	63	50	51	51	54	56	58	58	55	54	54	55	58	53	58	55	53	60	58		57.1
TRACY PUMPING PLANT	EVAP	.41	.45	.42	.42	.44	.39	.41	.58	.43	.43	.44	.55	.33	.39	.41	.30	.34	.44	.43	.28	.33	.40	.25	.42	.40	.32	.29	.26	.29	.44		11.69
	WIND	147	210	129	314	179	75	63	167	80	67	77	212	258	98	99	70	50	119	271	197	162	96	46	78	77	47	39	36	41	101		3605
* * * SOUTH COAST DRAINAGE 06																																	
BEAUMONT PUMPING PLANT	EVAP	.40	.31	.34	.35	.28	.36	.30	.34	.32	.38	.40	.38	.40	.30	.28	.38	.35	.34	.34	.34	.42	.38	.40	.32	.24	.40	.34	.38	.28	.30		10.35
	WIND	26	23	23	20	22	32	28	20	32	15	26	21	27	36	27	23	24	23	25	31	24	25	20	38	24	53	45	45	20	22		820
	MAX	92	92	92	87	85	85	84	84	88	91	93	93	92	93	93	93	93	85	92	92	92	93	93	85	81	82	82	82	81	81		88.4
	MIN	54	53	50	47	48	48	48	48	48	48	60	60	58	55	49	49	52	51	51	48	48	48	48	48	48	46	46	46	53	54		50.3
[illegible] DAM	EVAP	.24	.21	.21	.20	.20	.32	.32	.28	.27	.27	.29	.26	.21	.23	.22	.20	.26	.28	.28	.19	.28	.22	.32	.28	.22	.30	.37	.38	.33	.31		7.95
	WIND	34	36	32	33	40	53	[illegible]	31	28	28	34	41	38	42	37	34	29	29	36	36	62	42	51	36	32	44	65	66	50	50		1201
	MAX	86	85	83	82	81	83	87	86	87	88	89	87	82	81	79	80	82	84	84	79	78	80	82	82	82	84	82	82	84	82		83.1
	MIN	57	56	56	55	55	53	57	59	59	60	58	58	58	54	49	50	53	57	54	54	52	53	52	54	56	51	52	55	55	54		54.9
CHULA VISTA	EVAP	.24	.27	.23	.24	*	*	.73	.23	.24	.22	.22	*	*	.57	.26	.21	.18	.19	*	*	.63	.22	.23	.24	.19	*	*	.81	.38	.22		6.95
	WIND	101	117	69	81	*	*	233	78	87	77	87	*	*	250	99	78	56	82	*	*	226	66	42	51	72	*	*	156	61	36		2205
	MAX	85	84	84	83	-	-	84	84	83	84	85	-	-	81	79	81	83	83	-	-	83	81	87	85	82	-	-	82	81	87		83.2
	MIN	65	63	62	61	-	-	55	61	61	62	62	-	-	58	54	54	56	60	-	-	56	55	54	56	56	-	-	52	58	61		58.3
RIVERSIDE EXP STA	EVAP	.37	.40	.36	.30	.39	.29	.32	.35	.33	.35	.37	.38	.28	.25	.21	.26	.30	.38	.36	.35	.27	.28	.41	.31	.34	.41	.36	.41	.39	.40		10.18
	WIND	45	42	50	48	71	54	37	51	49	42	42	59	75	60	42	41	44	52	46	51	50	56	48	44	48	81	29	46	46	39		1488
	MAX	82	80	79	77	76	81	81	80	81	83	83	78	75	75	75	77	77	77	75	74	74	77	75	75	69	77	77	78	81	76		77.5
	MIN	55	54	55	52	51	51	54	54	55	57	60	59	55	51	49	49	53	51	47	47	47	49	45	47	49	41	46	47	49	52		51.0
TWITCHELL DAM	EVAP	.27	.26	.27	.28	.31	.32	.33	*	*	.96	.30	.20	.24	.26	.28	.30	.31	.29	.25	.30	.28	.45	.40	.42	*	*	1.28	.35	.34	.34		9.59
	WIND	36	50	23	49	30	46	45	*	*	210	67	37	45	43	80	47	37	72	49	73	55	86	61	62	*	*	159	33	60	49		1604
	MAX	74	73	75	76	78	78	83	-	-	87	82	70	69	71	80	81	83	82	79	81	82	84	83	84	-	-	86	85	82	83		79.7
	MIN	52	53	53	54	54	53	51	-	-	48	51	49	48	45	49	48	49	49	48	48	48	55	49	54	-	-	56	54	49	49		50.6
* * * SOUTHEAST DESERT BASINS 07																																	
DEATH VALLEY	EVAP	.69	.60	.69	.96	.75	.60	.41	.48	.52	.47	.54	.76	.79	.73	.42	.44	.44	.43	.68	.73	.56	.75	.39	.36	.84	.52	.43	.37	.42	.34		17.11
	WIND	62	60	71	154	206	78	25	33	34	27	31	90	108	113	34	36	27	26	84	125	64	138	34	22	161	68	37	38	46	20		2052
	MAX	99	98	95	94	88	90	97	98	101	101	101	100	92	91	90	93	91	92	94	91	91	98	99	92	92	85	91	92	92	92		94.0
	MIN	68	67	66	66	61	59	68	69	79	71	73	69	64	59	59	60	61	59	65	62	62	58	58	60	55	56	58	60	64	64		63.3
INDIO U S DATE GARDEN	EVAP	.48	.52	.40	.42	.38	*	.74	.43	.36	.33	.38	.30	.45	.45	.41	.40	.25	.30	.33	.50	.44	.30	.36	.30	.27	.39	.35	.39	.42	.20		11.25
	WIND	32	39	18	23	*	*	77	21	26	18	14	13	44	65	52	19	10	11	20	33	35	17	27	16	13	27	22	9	12	11		724
	MAX	105	105	101	100	101	-	96	99	100	102	105	103	102	96	93	96	95	97	99	99	96	94	91	94	94	90	88	93	91	95		97.2
	MIN	68	65	64	64	62	62	65	65	69	70	74	74	62	60	60	62	63	63	64	61	62	52	58	62	62	56	58	59	60	65		63.0
[illegible]	EVAP	.64	.52	.64	.54	.49	.39	.36	.45	.55	.45	.58	.56	.60	.47	.45	.40	.34	.39	.52	.51	.54	.30	.36	.53	.37	.48	.37	.41	.39	.30		13.90
	WIND	96	113	124	100	145	84	29	79	106	43	78	104	138	138	100	68	27	52	83	148	183	40	46	85	57	88	44	46	49	32		2525
	MAX	92	90	86	87	84	79	86	90	91	94	95	90	94	77	82	80	84	89	85	82	77	83	80	84	87	73	77	80	81	84		84.8
	MIN	58	57	55	55	51	50	50	57	60	60	62	60	52	47	48	47	48	55	55	48	47	50	49	49	52	43	44	50	52	54		52.2

(A) PAN PAINTED INSIDE AND OUTSIDE WITH ALUMINUM PAINT.
(B) PAN IS OF COPPER, AND PAINTED INSIDE AND OUTSIDE WITH ALUMINUM PAINT.
(C) PAN PAINTED OUTSIDE WITH GRAY ENAMEL.
(D) PAN IS OF STEEL PLATE, PAINTED, WITH ALUMINUM INSIDE AND OUTSIDE.
(E) PAN SCREEN COVERED.
(F) PAN IS A BURIED 24-INCH YOUND PAN.

See Reference Notes Following Station Index

DAILY SOIL TEMPERATURES

CALIFORNIA
SEPTEMBER 1976

Station	Depth (IN)	Time	1	2	3	4	5	6	7	8	9	10	11	12	13	14	15	16	17	18	19	20	21	22	23	24	25	26	27	28	29	30	31	Average
			Day of month																															
BRAWLEY 2 SW																																		
	4	9AM	84	82	82	85	82	79	79	81	82	83	85	83	80	82	75	74	75	76	75	74	74	73	71	72	72	70	70	72	72	73		77.2
		MAX	91	89	89	-	-	-	85	86	88	89	88	87	84	85	86	84	85	84	83	82	81	82	82	81	79	76	81	81	81	81		84.1
		MIN	82	79	79	-	-	-	76	77	79	80	80	80	77	75	71	70	73	73	74	71	71	69	69	70	71	68	67	68	69	71		73.7
	8	9AM	86	85	85	86	84	82	81	82	83	84	85	84	82	80	79	77	78	78	78	77	77	75	75	75	75	74	74	74	74	75		79.5
		MAX	89	88	86	-	-	-	86	86	87	88	88	87	84	-	-	81	82	82	82	81	81	81	-	79	78	76	82	84	79	78		83.[illegible]
		MIN	85	84	84	-	-	-	81	82	83	83	84	84	82	79	-	76	77	77	77	77	77	75	-	74	75	73	73	73	71	72		78.3
	12	9AM	87	85	85	86	85	83	83	83	83	84	85	84	83	82	81	77	79	80	80	79	79	75	77	77	77	76	75	74	75	77		80.5
	20	9AM	86	86	86	85	85	84	83	83	83	83	83	83	83	82	81	79	80	80	80	80	79	75	77	77	77	77	76	76	75	76		80.[illegible]
	39	9AM	85	85	85	85	83	83	83	83	83	82	82	82	82	82	82	81	82	82	81	81	80	75	79	79	79	79	79	79	79	78		81.3
	79	9AM	81	81	81	81	81	81	81	81	81	81	81	81	81	81	81	80	81	81	81	81	81	80	80	80	80	80	80	80	80	80		80.7
DAVIS 2 WSW																																		
	4	MAX	92	92	92	91	90	85	91	94	93	95	95	95	88	85	85	86	88	89	89	82	84	82	86	86	84	84	86	87	86	85		88.2
		MIN	74	74	72	74	73	74	77	78	76	76	76	76	70	68	68	69	71	73	73	68	67	70	70	72	74	70	70	70	70	70		7[illegible]
FRESNO WB AIRPORT																																		
	2	MAX	118	118	117	111	109	113	118	118	119	119	119	116	109	107	104	107	110	109	108	102	104	108	109	109	106	108	109	108	107	105		110.8
		MIN	75	73	73	74	69	71	74	78	77	78	79	77	69	66	63	64	66	68	70	64	64	68	68	68	67	67	68	69	70	69		70.2
	4	MAX	106	106	105	102	100	102	106	106	108	108	108	106	99	97	94	96	99	99	97	93	95	97	99	99	97	98	99	98	98	96		[illegible]
		MIN	82	81	81	81	76	77	81	82	82	83	84	82	76	73	72	71	73	75	76	72	71	73	74	74	73	73	73	75	75	75		76.5
	8	MAX	96	95	95	93	91	92	95	95	96	97	97	95	91	89	85	86	88	88	88	84	85	87	88	88	87	88	88	88	88	87		9[illegible].3
		MIN	87	86	86	85	82	82	84	87	87	88	88	87	83	81	77	77	78	80	81	77	77	79	79	80	79	79	79	80	80	80		8[illegible]
	20	8AM	88	88	87	87	87	86	85	85	85	85	86	87	86	85	84	83	83	83	83	83	82	81	81	81	81	81	81	81	81	81		83.9
	40	8AM	80	81	80	80	80	80	80	80	80	80	80	80	80	80	80	80	79	79	78	78	78	77	77	77	77	77	77	77	76	76		78.8
RIVERSIDE EXP STA																																		
SUB-STA 1																																		
	12	MAX	85	85	84	83	83	82	82	82	82	83	84	84	83	82	81	80	80	80	80	79	79	79	79	79	78	77	78	78	79	79		81.0
		MIN	83	82	82	81	80	79	80	80	80	81	82	82	81	80	79	78	78	79	78	77	77	77	77	77	77	75	76	77	77	77		79.0

BRAWLEY 2 SW : HOLTVILLE SILTY CLAY, LEVEL, GRASS-COVERED SURFACE EXPOSED TO FULL SUN. GRASS MOWED AND IRRIGATED TO MAINTAIN GROWTH. MAXIMUM AND MINIMUM READINGS FROM THERMOGRAPH FOR 24 HOURS ENDING AT 9 A. M. READINGS AT 9 A. M. ARE FROM MERCURY-IN-GLASS THERMOMETERS.

DAVIS 2 WSW : SANDY LOAM -- UNDER BARE GROUND SURFACE. MAX AND MIN DATA FROM SOIL THERMOGRAPH FOR 24 HOURS ENDING AT 8 A. M.

FRESNO WB AP : ATWATER SANDY LOAM, LEVEL, BARE GROUND, DRAINAGE TO SOUTH; LATE AFTERNOON SHADE IN SUMMER ONLY. PALMER THERMOMETERS FOR 20- AND 40-INCH DEPTH. LAMBRECHT DISTANCE SOIL THERMOGRAPH FOR 2-, 4-, AND 8-INCH DEPTH. MAX AND MIN READINGS FOR 24 HOURS ENDING AT MIDNIGHT.

RIVERSIDE EXP STA : STATION 1: RAMONA SANDY LOAM-LEVEL, BARE GROUND, WELL DRAINED, UNDER FULL SUN. MAX AND MIN FROM THERMOGRAPH FOR 24 HOURS ENDING AT MIDNIGHT.
STATION 2: RAMONA SANDY LOAM-LEVEL, WELL DRAINED, UNDER SHADE OF A VALENCIA ORANGE TREE AND UNDER REGULARLY IRRIGATED SOIL. MAX AND MIN FROM THERMOGRAPH FOR 24 HOURS ENDING AT MIDNIGHT. STATION 2 LOCATED 1/4 MILE NE OF STATION 1.

See Reference Notes Following Station Index

SNOWFALL AND SNOW ON GROUND

Station		Day of month 1	2	3	4	5	6	7	8	9	10	11	12	13	14	15	16	17	18	19	20	21	22	23	24	25	26	27	28	29	30	31
[illegible]																																
[illegible]	SNOWFALL SN ON GND					.3																										
[illegible]	SNOWFALL SN ON GND					T																										
[illegible]	SNOWFALL SN ON GND																		T													
[illegible]																																
[illegible]	SNOWFALL SN ON GND					T																										
[illegible]	SNOWFALL SN ON GND					1.0 1																										
[illegible]																																
[illegible]	SNOWFALL SN ON GND					T																										
[illegible]	SNOWFALL SN ON GND					T T																										

SUPPLEMENTAL DATA

	Wind (Speed — m.p.h.)						Relative humidity averages-percent				Number of days with precipitation								
							Standard of Time PACIFIC												
	Resultant Direction	Resultant Speed	Average	Fastest mile	Direction of fastest mile	Date of fastest mile	04	10	16	22	Trace	.01-.09	.10-.49	.50-.99	1.00-1.99	2.00 and over	Total	Percent of Possible sunshine	Average sky cover sunrise to sunset
BAKERSFIELD WB AIRPORT	35	3.1	7.7	29++	14	25	41	28	17	32	0	0	0	0	0	0	0	-	1.0
BISHOP WB AIRPORT	-	-	-	-	-	-	-	15	8	-	0	0	0	0	0	0	0	-	.7
BLUE CANYON WB AIRPORT	-	-	-	24++	20	12	-	25	-	-	0	0	1	0	0	0	1	-	1.0
EUREKA WB CITY	-	-	-	30	N	13	-	-	-	-	0	1	2	0	0	0	3	78	3.8
FRESNO WB AIRPORT	29	2.5	6.0	21	NW	19	70	37	22	50	0	0	0	0	0	0	0	100	.4
LONG BEACH WB AIRPORT	25	1.6	5.8	22++	8	25	79	53	48	74	1	0	0	0	0	0	1	-	2.4
LOS ANGELES WB AIRPORT	25	4.6	8.3	21 %	W	26+	75	58	62	73	1	0	0	0	0	0	1	-	2.6
LOS ANGELES CIVIC CENTER	-	-	-	15	W	06	-	-	-	-	0	0	0	0	0	0	0	91	1.0
MOUNT SHASTA WB CITY	34	3.2	6.1	-	-	-	60	39	25	44	0	1	0	0	0	0	1	-	-
OAKLAND WB AIRPORT	30	4.8	6.8	21++	28	20+	74	63	52	71	0	0	0	0	0	0	0	-	1.7
RED BLUFF WB AIRPORT	34	3.8	8.9	31	N	24	37	22	15	30	0	1	0	0	0	0	1	98	1.2
SACRAMENTO WB AIRPORT	25	1.8	6.8	29	W	12	63	37	22	52	0	0	0	0	0	0	0	98	1.0
SANDBERG WB	2	4.0	10.8	38++	6	25	38	24	26	34	0	0	0	0	0	0	0	-	.3
SAN DIEGO WB AIRPORT	29	3.3	7.5	19	NE	28	71	59	60	69	1	0	0	0	0	0	1	80	3.2
SAN FRANCISCO WB AIRPORT	29	8.4	10.8	35++	27	04	76	54	45	68	2	0	0	0	0	0	2	-	1.2
SAN FRANCISCO FEDERAL BLDG	-	-	-	27	W	19	-	-	-	-	0	0	0	0	0	0	0	94	-
SANTA MARIA WB AIRPORT	-	-	-	-	-	-	-	50	54	-	1	0	0	0	0	0	1	-	2.2
STOCKTON WB AIRPORT	30	5.3	7.5	28++	27	18	55	34	21	43	1	0	0	0	0	0	1	-	.7

% PEAK GUST

See Reference Notes Following Station Index

STATION INDEX

STATION	INDEX NO.	DIVISION	COUNTY	DRAINAGE	LATITUDE	LONGITUDE	ELEVATION	TEMP	PRECIP	EVAP	SPECIAL	OBSERVER
ACTON-HUBBARD RDFC26.D	0014	06	LOS ANGELES	29	34 30	118 15	3200		5P		C	MRS SADIE TAYLOR
ADELANTO	0024	07	SAN BERDINO	15	34 35	117 25	2845		SS			FRANK EBERT
ADIN RANGER STATION	0029	02	MODOC	21	41 12	120 57	4195	5P	5P			U S FOREST SERVICE
ALAMO 1 N	0064	04	CONTRA COSTA	4	37 52	122 02	410		7A			FRANK J CUZZILLO
ALDERPOINT	0088	01	HUMBOLDT	7	40 10	123 37	460	8A	8A			MRS BARBARA WILLBURN
ALDER SPRINGS	0093	02	GLENN	23	39 40	122 42	4440				S	U S ARMY ENGINEERS
ALISO CN OAT MT FC 446	0115	06	LOS ANGELES	13	34 19	118 33	2367		5P		C	GETTY OIL CO.
ALPINE	0136	06	SAN DIEGO	33	32 50	116 46	1735	5P	5P			ALPINE FIRE DEPT
ALTADENA	0144	06	LOS ANGELES	13	34 11	118 08	1127		5P			RUBIO CANYON L&W ASN
ALTURAS RANGER STATION	0161	02	MODOC	21	41 29	120 32	4365	8A	8A		C H	U S FOREST SERVICE
AMBOY	0176	01	SAN BERDINO	6	34 34	115 45	635				C	STATE DIV OF HWYS
ANGIOLA	0204	05	TULARE	9	35 59	119 29	205		8A			ANGIOLA ELEV & WHSE
ANGWIN PAC UNION COL	0212	01	NAPA	17	38 34	122 26	1815	8A	8A		C	PACIFIC UNION COL
ANTIOCH FIBREBOARD ML	0227	05	CONTRA COSTA	27	38 01	121 46	28	10A	10A			FIBREBOARD CORPORATION
ANTIOCH PUMPING PL 3	0232	05	CONTRA COSTA	27	37 59	121 44	60	8A	8A	8A		U S BUR RECLAMATION
ANZA	0235	06	RIVERSIDE	33	33 33	116 40	3925		8A			CALIF DIV OF FORESTRY
APACHE CAMP	0239	06	VENTURA	30	34 52	119 20	4965				C	KERN CO ROAD CAMP
APPLE VALLEY	0244	07	SAN BERDINO	15	34 31	117 13	2935		4P			APPLE VALLEY RANCHOS
ARROYO GRANDE	0320	04	SN LUIS OBPO	4	35 07	120 34	105		8A			COUNTY ROAD DEPT
ARROYO SECO	0322	04	MONTEREY	24	36 14	121 29	800				C	MRS. CHRISTY GIACOMAZZI
ARROYO SECO RS FC 508D	0327	06	LOS ANGELES	13	34 13	118 10	1220		5P			U S FOREST SERVICE
ASH MOUNTAIN	0343	05	TULARE	9	36 29	118 50	1708	8A	8A		H	U S NAT PARK SERVICE
ATLAS ROAD DUTRA	0368	01	NAPA	17	38 26	122 15	1660				C	MRS. GLADYS A. DUTRA
ATWELL	0374	05	TULARE	9	36 28	118 40	6480				S	CORPS OF ENGINEERS
AUBERRY 1 NW	0379	05	FRESNO	27	37 05	119 30	2140	5P	5P			STANLEY TOPHAM
AUBURN	0383	02	PLACER	1	38 54	121 04	1292	7A	7A			RAYMOND D. MILES
AVALON PLEASURE PIER	0395	06	LOS ANGELES	33	33 21	118 19	25	8A	8A			BRUCE PONCEL
AVILA BEACH	0403	04	S LUIS OBISP	4	35 10	120 44	32	4P				MRS MARSHALL C ELLIS
AZUSA CITY PARK FC143B	0410	06	LOS ANGELES	26	34 08	117 54	610		8A			AZUSA CITY PARK
BADGER R	0422	05	TULARE	9	36 38	119 01	3030				C	MRS LUCILLE E WEDDLE
BADGER PASS R	0425	05	MARIPOSA	14	37 40	119 40	7300				S	U S NAT PARK SERVICE
BAKER	0436	07	SAN BERDINO	6	35 16	116 04	940				C	L E METHENY
BAKER 9 NNW	0437	07	SAN BERDINO	6	35 23	116 07	1045	8A	8A			L A WTR & PWR DEPT
BAKERSFIELD WB AIRPORT R	0442	05	KERN	10	35 25	119 03	475	MID	MID		C J	U S WEATHER BUREAU
BALCH POWER HOUSE	0449	05	FRESNO	11	36 55	119 05	1720	4P	4P		C	P G & E COMPANY
BALL MOUNTAIN LOOKOUT	0468	02	TEHAMA	23	39 56	122 47	6500				S	U S WEATHER BUREAU
BARRETT DAM	0514	06	SAN DIEGO	33	32 41	116 40	1623	7A	7A			SAN DIEGO WATER DEPT
BARSTOW	0519	07	SAN BERDINO	15	34 54	117 02	2162	4P	4P			BARSTOW FIRE DISTRICT
BARTON FLAT	0534	05	FRESNO	11	36 49	118 53	3760				S	CORPS OF ENGINEERS
BATES RIDGE	0543	06	SNTA BARBARA	30	34 55	119 55	5165				S	U S WEATHER BUREAU
BEARTRAP MEADOW	0596	05	TULARE	9	36 41	118 52	6800				S	CORPS OF ENGINEERS
BEAUMONT	0606	06	RIVERSIDE	28	33 56	116 58	2613		8A		C	BEAUMONT IRRIG DIST
BEAUMONT PUMPING PLANT	0607	06	RIVERSIDE	28	33 59	116 58	3045	7A	7A	7A		BEAUMONT IRRIG DIST
BEAUMONT 1 E	0609	07	RIVERSIDE	6	33 56	116 58	2605	4P	4P			U S WB OBSERVER
BEEHIVE MEADOW	0617	05	TUOLUMNE	37	38 00	119 47	6500				S	HETCH HETCHY WTR SUP
BEL AIR FC 10 B	0619	06	LOS ANGELES	33	34 05	118 27	585		5P		C	A. S. PORTER
BEN LOMOND NO 3	0677	04	SANTA CRUZ	4	37 05	122 04	720	5P	5P			WESLEY C. THOMPSON
BENTON INSPECTION STA	0684	07	MONO	19	37 51	118 29	5461		MID			BUR.OF PLT.QUARANTINE
BERKELEY	0693	04	ALAMEDA	4	37 52	122 15	345	8P	MID		C	UNIVERSITY OF CALIF
BERRYESSA LAKE	0705	02	NAPA	23	38 33	122 14	460	8A	8A	8A		HARVEY O FRYER
BESWICK 7 S	0715	01	SISKIYOU	12	41 52	122 14	6140				S	U S WEATHER BUREAU
BIEBER	0731	02	LASSEN	21	41 07	121 08	4125				C	CALIF DIV OF FORESTRY
BIG BAR RANGER STATION	0738	01	TRINITY	35	40 45	123 15	1260	8A	8A		H	U S FOREST SERVICE
BIG BEAR LAKE	0741	06	SAN BERDINO	28	34 15	116 55	6745	5P	5P			BIG BEAR LK FIRE DIST
BIG BEAR LAKE DAM	0742	06	SAN BERDINO	28	34 14	116 58	6815		7A		C H	BEAR VALLEY MUT WTR CO
BIG BEND RANGER STA	0747	02	PLACER	39	39 18	120 31	5739		8A			U S FOREST SERVICE
BIG DALTON DAM FC223BE	0758	06	LOS ANGELES	26	34 10	117 49	1575		5P			GERALD M THRASHER
BIG PINE CREEK	0767	07	INYO	19	37 08	118 29	10060				S	DEPT WATER RESOURCES
BIG PINES PARK FC 83B	0779	07	LOS ANGELES	6	34 23	117 41	6862		5P		C	U S FOREST SERVICE
BIG SUR STATE PARK	0790	04	MONTEREY	4	36 15	121 47	235		8A			STATE PARK SERVICE
BIG TUJUNGA DAM FC46DE	0798	06	LOS ANGELES	13	34 18	118 11	2317		5P			LOS ANGELES CO FCD
BIRMINGHAM GEN HOSP	0818	06	LOS ANGELES	13	34 11	118 30	722				C	CORPS OF ENGINEERS
BISHOP CREEK INTAKE 2 R	0819	07	INYO	19	37 15	118 35	8154		MID			SO. CALIF. EDISON CO
BISHOP WB AIRPORT R	0822	07	INYO	19	37 22	118 22	4108	MID	MID		C HJ	U S WEATHER BUREAU
BLACK MOUNTAIN 2 SW	0850	04	SANTA CLARA	4	37 18	122 10	2330		9A			MRS MARY INCERPI
BLACKS MOUNTAIN R	0867	02	LASSEN	21	40 46	121 12	7200				S	U S WEATHER BUREAU
BLACKWELLS CORNER 2WNW	0875	05	KERN	10	35 37	119 54	710	5P	5P			BERRENDA MESA WATER D.
BLODGETT EXP FOREST	0883	02	EL DORADO	1	38 55	120 40	4414	5P	5P		C	BLODGETT EXP. FOREST
BLUE CANYON WB AIRPORT R	0897	02	PLACER	39	39 17	120 42	5280	MID	MID		C HJ	U S WEATHER BUREAU
BLUE CREEK MTN 10	0900	01	DEL NORTE	12	41 24	123 46	4808				S	U S WEATHER BUREAU
BLYTHE	0924	07	RIVERSIDE	5	33 37	114 36	268	4P	8A			STATE DIV OF FSTRY
BLYTHE 7 W	0925	07	RIVERSIDE	5	33 37	114 43	390				C	STATE DIV OF FSTRY
BLYTHE FAA AIRPORT	0927	07	RIVERSIDE	5	33 37	114 43	395	MID	MID			FED AVIATION AGENCY
BOARD CAMP MOUNTAIN	0929	01	HUMBOLDT	25	40 42	123 42	4500				S	STATE OF CALIFORNIA
BOCA	0931	03	NEVADA	36	39 23	120 06	5575	8A	8A	8A	H	RONALD KIRBY
BODIE	0943	03	MONO	38	38 13	119 01	8370	8A	8A			BODIE HISTORICAL ST PK
BONITA	0968	06	SAN DIEGO	33	32 40	117 02	105	5P	5P			ERIC H. LOOS
BOONVILLE MNTNC STA	0973	01	MENDOCINO	17	39 01	123 22	342		8A			STATE DIV OF HWYS
BORON	0979	07	KERN	6	35 00	117 39	2460				C	KERN CO FIRE DEPT
BORREGO DESERT PARK	0983	07	SAN DIEGO	6	33 16	116 25	765	8A	9A		C	CAL DIV BEACH & PKS
BOULDER C LOCATELLI R	1005	04	SANTA CRUZ	4	37 09	122 12	2175				C	VINCENT D LOCATELLI
BOULEVARD NO 2	1010	07	SAN DIEGO	6	32 40	116 18	3600		6P			MEYER'S TRAILER RANCH
BOUQUET CANYON	1013	06	LOS ANGELES	29	34 35	118 22	3055		MID			L A WTR & PWR DEPT
BOWMAN DAM	1018	02	NEVADA	39	39 27	120 39	5347	4P	4P		C	NEVADA IRRIG DIST
BRADLEY	1034	04	MONTEREY	24	35 52	120 48	540		8A			STATE DIV OF FSTRY
BRANNAN ISLAND	1043	02	SACRAMENTO	23	38 07	121 42	30	8A	8A	8A		CALIF DIV BEACHES-PARKS
BRANSCOMB 3 NNW	1046	01	MENDOCINO	7	39 42	123 39	1455		8A			MRS. DOROTHY F. JACK
BRAWLEY 2 SW	1048	07	IMPERIAL	6	32 57	115 33	-100	9A	9A		G	AGR RESEARCH SERVICE
BRAY 10 WSW	1050	01	SISKIYOU	12	41 34	122 08	5759				S	U S WEATHER BUREAU
BREA DAM	1057	06	ORANGE	26	33 53	117 56	275				C	CORPS OF ENGINEERS
BRENTWOOD 6 SW	1060	05	CONTRA COSTA	27	37 53	121 46	325				C	VERNON R CAKEBREAD
BRIDGEPORT	1072	03	MONO	38	38 15	119 14	6470	5P	5P		H	ROBERT W. SANDY
BRIDGEPORT RANGER STA	1076	03	MONO	38	38 17	119 17	6560				C	U S FOREST SERVICE
BRIDGEVILLE 4 NNW	1080	01	HUMBOLDT	7	40 32	123 49	2050		8A			MRS ALBERT R HUNT
BROCKWAY SUMMIT	1098	03	PLACER	36	39 16	120 04	7200				S	CORPS OF ENGINEERS
BROOKS FARNHAM RANCH	1112	02	YOLO	23	38 46	122 09	294	11A	11A		C	MRS JOYCE A FARNHAM
BRUSH CREEK	1130	02	BUTTE	8	39 41	121 20	3560		8A		C	U S FOREST SERVICE
BRUSHY SPRGS GUARD STA	1133	02	PLACER	1	39 00	120 35	4880				S	DEPT. OF WATER RESOURCE
BRYSON	1142	04	MONTEREY	24	35 48	121 06	925				C	ERNEST A WEFERLING
BUCKHORN	1149	02	SHASTA	21	40 52	121 51	3800		3P			MRS. ANNA HOWE
BUCKS CREEK PH	1159	02	PLUMAS	8	39 55	121 20	1760		2P			P G & E COMPANY
BUCKS LAKE	1161	02	PLUMAS	8	39 54	121 12	5200		4A		C	RIVER FORECAST CENTER
BUENA VISTA	1170	04	SAN BENITO	20	36 46	121 11	1640				C	RANCHO QUIEN SABE
BURBANK FD FC226 B	1192	06	LOS ANGELES	13	34 11	118 18	680		5P			R. V. CHRISTOFFERSEN
BURBANK VALLEY PMP PLT	1194	06	LOS ANGELES	13	34 11	118 21	655	5P	5P		C	BURBANK PUBLIC SERVICE
BURLINGAME	1206	04	SAN MATEO	4	37 35	122 21	10	4P	4P	4P		B WASTE WTR TRMT PL
BURNEY	1214	02	SHASTA	21	40 53	121 40	3127	8A	8A			MRS RUTH C ESTES
BURNT RANCH 1 S	1215	01	TRINITY	35	40 48	123 29	2150		8A			PAUL F KAUT
BURTON RANCH	1216	04	CONTRA COSTA	4	37 52	122 05	560		8A			MRS M A R STIRTON
BUTLER VALLEY RANCH	1233	01	HUMBOLDT	17	40 46	123 54	420	8A	8A	8A		G. L. SPEIER COMPANY
BUTTE LAKE	1237	02	LASSEN	23	40 34	121 18	6060				S	LASSEN VOLCANIC NATL PK
BUTTONWILLOW	1244	05	KERN	10	35 24	119 28	269	8A	8A			BUENA VISTA W S DIST
CABAZON	1250	07	RIVERSIDE	6	33 55	116 47	1800		5P			WILLARD HAGER
CACHUMA DAM	1253	06	SNTA BARBARA	32	34 35	119 59	781	9A	9A	9AC		U S BUR RECLAMATION
CAJON WEST SUMMIT	1272	07	SAN BERDINO	6	34 23	117 34	4780				C	SAN BERDINO CO FCD
CALAVERAS BIG TREES	1277	05	CALAVERAS	2	38 17	120 19	4696	8A	8A		H	CAL DIV BEACH & PKS
CALAVERAS RANGER STA	1280	05	CALAVERAS	34	38 12	120 22	3343				C	U S FOREST SERVICE
CALAVERAS RESERVOIR	1281	04	ALAMEDA	11	37 29	121 49	805		7A			S F WATER DEPT
CALEXICO 2 NE	1288	07	IMPERIAL	6	32 41	115 28	12		5P			IMPERIAL IRRIG DIST
CALISTOGA	1312	01	NAPA	17	38 35	122 35	364		6P			CITY OF CALISTOGA
CALLAHAN RANGER STA	1316	01	SISKIYOU	12	41 18	122 48	3136	5P	5P			U S FOREST SERVICE
CAMEL PEAK	1348	02	PLUMAS	8	39 43	121 06	5560				S	CALIF DEPT WATER RESR
CAMP ANGELUS	1369	06	SAN BERDINO	28	34 09	116 59	5770				C	STATE DIV OF HWYS
CAMP HI HILL OPIDS 57E	1404	06	LOS ANGELES	26	34 15	118 06	4250		5P			L.B. UNIFIED SCH DIST.
CAMPO	1424	06	SAN DIEGO	33	32 37	116 28	2630	5P	5P			ARCHIE C LEACH
CAMP PARDEE	1428	05	CALAVERAS	16	38 15	120 51	658	8A	8A	8AC		E BAY MUN UTL DIST
CAMP PIONEER SKI SHLTR	1433	02	SIERRA	39	39 38	120 34	5600				S	U S FOREST SERVICE
CAMP SIX LOOKOUT	1456	01	DEL NORTE	17	41 50	123 52	3700				S	STATE OF CALIFORNIA
CAMPTONVILLE RS	1462	02	YUBA	39	39 27	121 03	2755		8A		C	U S FOREST SERVICE
CANBY 11 SW	1475	02	MODOC	21	41 22	121 03	4500		5P			ELMER J. EBERSOLE
CANBY RANGER STATION	1476	02	MODOC	21	41 27	120 52	4312		3P			U S FOREST SERVICE
CANOGA PARK PIERCE COL	1484	06	LOS ANGELES	13	34 11	118 34	790	4P	4P			L A PIERCE COLLEGE
CANTIL	1488	07	KERN	6	35 18	117 58	2010	6P	6P			POSTMASTER
CANYON DAM	1497	02	PLUMAS	8	40 10	121 05	4555	5P	5P		H	P G & E COMPANY
CARBON CANYON GILMAN	1518	06	ORANGE	26	33 55	117 47	1625				C	CORPS OF ENGINEERS
CARBON CANYON WORKMAN	1520	06	SAN BERDINO	26	33 58	117 47	1180				C	CORPS OF ENGINEERS
CARIBOU POWER HOUSE	1522	02	PLUMAS	8	40 05	121 09	2986		4P			P G & E COMPANY
CARMEL VALLEY	1534	04	MONTEREY	4	36 29	121 44	425	5P	5P			A A COLLINS JR
CARPINTERIA RESERVOIR	1540	06	SANTA BARBAR	33	34 24	119 29	385				C	COUNTY OF SANTA BARBARA
CASTLE ROCK RAD LAB	1583	05	SAN JOAQUIN	27	37 38	121 30	515		8A			LAWRENCE RAD LAB
CATHEYS VY BULL RUN RH	1588	05	MARIPOSA	27	37 24	120 03	1425	9A	9A		C	WM H ALISON
CAZADERO	1602	01	SONOMA	22	38 32	123 08	1055		5P			MISS HAZEL L BOROTRA
CECILVILLE 5 SE	1606	01	SISKIYOU	12	41 06	123 03	2980	6P	6P			MRS. RUBY L. ROSE
CEDARVILLE	1614	03	MODOC	18	41 32	120 10	4670	8A	8A			U S SOIL CON SERVICE
CENTERVILLE PH	1624	02	BUTTE	23	39 47	121 40	522	4P	4P			P G & E COMPANY
CHAGOOPA	1647	05	TULARE	10	36 30	118 27	10340				S	U S ARMY ENGINEERS
CHALLENGE RANGER STA	1653	02	YUBA	39	39 29	121 13	2560		8A			U S FOREST SERVICE
CHIMPS FLAT WEST MDW	1656	02	LASSEN	18	40 42	120 58	5590				S	DWR-NORTHERN DIST
CHATSWORTH FC24F	1680	06	LOS ANGELES	13	34 15	118 36	948		5P			MRS. PAUL NEWTON
CHATSWORTH RESERVOIR	1682	06	LOS ANGELES	13	34 14	118 37	906				C	CORPS OF ENGINEERS
CHERRY VALLEY DAM	1697	05	TUOLUMNE	37	37 58	119 55	4765	8A	8A			HETCH HETCHY WTR SUP
CHESTER	1700	02	PLUMAS	8	40 18	121 14	4525	5P	5P		H	NED EARL
CHICO EXPERIMENT STA	1715	02	BUTTE	23	39 42	121 47	205	5P	5P	5PC		U S PLANT INTRO GRDN
CHIQUITO CREEK	1737	05	MADERA	27	37 30	119 23	7290				S	DEPT OF WTR RESOURCES
CHITTENDEN PASS	1739	04	SAN BENITO	20	36 54	121 36	125		8A			VICTOR L HASKIN
CHOLAME VALLEY RANCH	1743	04	SN LUIS OBPO	24	35 43	120 15	1753				C	WILLIAM S. ALLEY
CHUCH PATE RANGER STA	1754	05	VENTURA	10	34 48	119 01	5260				C	U S FOREST SERVICE
CHULA VISTA	1758	06	SAN DIEGO	33	32 36	117 06	9	8A	8A	8A		WESTERN SALT COMPANY
CITRUS HEIGHTS	1773	02	SACRAMENTO	23	38 42	121 18	138		9P			JAMES D GOODRIDGE
CLAREMONT POMONA COL	1779	06	LOS ANGELES	26	34 06	117 43	1201	8A	8A			POMONA COLLEGE PHYSICS
CLARKS PEAK 1 NE	1783	02	PLUMAS	8	40 13	120 30	5910				S	CALIF DEPT OF WATER RES
CLARKSBURG	1784	02	YOLO	23	38 25	121 32	14	8A	8A			AMER CRYSTAL SUG CO
CLARKS VALLEY MUDD RCH	1785	02	GLENN	23	39 33	122 24	410		8A			[illegible]
CLEAR CREEK	1799	01	SISKIYOU	12	41 43	123 27	975		9A			JOHN R JARDINE
CLEAR LAKE HIGHLANDS	1806	02	LAKE	23	38 58	122 38	1350	8A	8A		C	[illegible]
CLOVERDALE 3 SSE	1838	01	SONOMA	22	38 46	122 59	320	8A	8A			ELMER W [illegible]
CLOVERDALE 11 W	1840	01	SONOMA	22	38 46	123 13	1820				C	ELWOOD R. ZIMMERMAN
CLOVER MEADOWS GS	1844	05	MADERA	27	37 32	119 17	7002				S	DEPT OF WATER RESOURCES
CLOVER VALLEY	1845	02	PLUMAS	8	39 57	120 27	5500				S	CALIF DEPT OF WATER RES
COALINGA	1864	05	FRESNO	27	36 09	120 21	671	4P	4P			COALINGA FIRE DEPT
COALINGA 1 SE	1867	05	FRESNO	27	36 08	120 21	563				C	UNION OIL COMPANY
COALINGA 14 WNW	1869	05	FRESNO	27	36 14	120 34	1640		5P			BILL HOWELL
COFFEE CREEK RS	1886	01	TRINITY	35	41 05	122 42	2500				C	U S FOREST SERVICE
COHASSET 1 NNE	1891	02	BUTTE	23	39 57	121 43	[illegible]		8A			WALTER ROACH
COLBYS FC 53 D	1896	06	LOS ANGELES	13	34 18	118 07	3675		4P			ELMERTA R. BENNETT
COLEMAN FISHERIES STA	1907	02	SHASTA	23	40 24	122 08	420		8A			U S F & W L SERVICE
COLFAX	1912	02	PLACER	39	39 06	120 58	2418	6P	6P		H	SOUTHERN PACIFIC R R CO
COLGATE POWER HOUSE	1916	02	YUBA	39	39 20	121 11	595		4P			YUBA CO. WATER AGENCY
COLUSA 1 SSW	1948	02	COLUSA	23	39 12	122 01	60	6P	6P			IVAN J STEPHENS
CONCORD 3 E	1962	04	CONTRA COSTA	4	37 58	121 59	195		8A			HOWARD R LEE
COOL	1985	02	EL DORADO	1	38 53	121 01	1480		8A			W B THRELKEL
COPCO NO 1 DAM	1990	01	SISKIYOU	12	41 59	122 20	2703		4P			PAC POWER & LIGHT CO
CORCORAN IRRIG DIST	2012	05	KINGS	9	36 06	119 34	200	5P	5P		C	CORCORAN IRRIG. DIST
CORNING HOUGHTON RANCH	2027	02	TEHAMA	23	39 54	122 21	487		8A			TROY DUNCAN
CORONA	2031	06	RIVERSIDE	28	33 52	117 34	710	5P	5P			CORONA FIRE DEPT
CORRALITOS	2048	04	SANTA CRUZ	20	36 59	121 48	[illegible]				C	STATE DIV OF FSTRY
COTTONWOOD CREEK	2069	07	INYO	19	36 29	118 11	10690				S	DEPT WATER RESOURCES
COVELO	2081	01	MENDOCINO	7	39 47	123 15	1385	8A	8A		H	GRANT W HANCOCK
COVELO EEL RIVER RS	2084	01	MENDOCINO	7	39 50	123 05	1514				C	U S FOREST SERVICE
COVINA TEMPLE FC 193 B	2090	06	LOS ANGELES	26	34 05	117 52	575		5P			WILLIAM B TEMPLE
COYOTE WELLS	2111	07	IMPERIAL	6	32 44	115 58	150		3P			COYOTE WELLS SVC STA
CRABTREE MEADOW	2114	05	TULARE	10	36 34	118 21	10700				S	ST OF CALIF SNOW SURVEY
CRAWFORD RANCH	2139	07	SAN DIEGO	6	32 53	116 17	1500				C	ROBERT A CRAWFORD
CRESCENT CITY 1 N	2147	01	DEL NORTE	17	41 46	124 12	40	4P	4P			PAC POWER & LIGHT CO
CRESCENT CITY 7 ENE	2148	01	DEL NORTE	17	41 48	124 05	120		8A			DEPT OF PARKS & RECREAT
CRESCENT CITY MNTC STA	2150	01	DEL NORTE	17	41 46	124 12	50				C	STATE DIV OF HWYS
CRESTLINE FIRE STA 2	2164	07	SAN BERDINO	15	34 15	117 15	4900				C	CRESTLINE FIRE STA NO 2
CROCKETT	2177	04	CONTRA COSTA	4	38 02	122 13	9	8A	8A			C&H SUGAR REFINING CO
CROWDER FLAT	2184	01	MODOC	12	41 53	120 44	5175				S	CALIFORNIA DWR
CRYSTAL LAKE FC 283C	2198	06	LOS ANGELES	26	34 19	117 51	5370		5P			U S FOREST SERVICE
*CULVER CITY	2214	06	LOS ANGELES	33	34 01	118 24	106	5P	5P			CULVER CITY FIRE DEPT
CUMMINGS	2218	01	MENDOCINO	7	39 50	123 38	1285		5P			MRS MARY S. INGRAM
CUYAMA	2236	06	SNTA BARBARA	30	34 56	119 37	2255	8A	8A			JOHN S ROWELL
CUYAMACA	2239	06	SAN DIEGO	25	32 59	116 35	4650	8A	8A		C H	HELIX IRRIGATION DIST
DAGGETT 1 ENE	2255	07	SAN BERDINO	6	34 52	116 52	1975				C	COOL WATER RANCH
DAGGETT FAA AIRPORT	2257	07	SAN BERDINO	6	34 52	116 47	1915	MID	MID			FED AVIATION AGENCY
DANA 2 SE	2269	02	SHASTA	21	41 06	121 31	3320		8A			DALE S. BOSE
DAVENPORT	2290	04	SANTA CRUZ	4	37 01	122 12	273		9A			PAC CEMENT AGGREGATE
DAVIS 2 WSW	2294	02	YOLO	23	38 32	121 46	60	8A	8A	8ACG		UNIVERSITY OF CALIF
DAVIS CREEK	2296	02	MODOC	21	41 44	120 22	4750		8A			RICHARD F HUGHES
DAY	2306	02	MODOC	21	41 13	121 23	3650				C	HERMAN L LORENZEN
DEAD HORSE RES 2 SE	2311	02	MODOC	21	41 42	120 33	5057				S	CALIFORNIA DWR
DEATH VALLEY	2319	07	INYO	6	36 28	116 52	-194	4P	4P	4P		US NAT PARK SERVICE
DEEP CANYON LABORATORY	2327	07	RIVERSIDE	6	33 39	116 23	1200		8A			PHILIP BOYD DESERT RH
DEEP SPRINGS COLLEGE	2331	07	INYO	6	37 22	117 59	5225	5P	5P		H	DEEP SPRINGS COLLEGE
DEER CREEK FLAT	2333	02	TEHAMA	23	40 01	121 50	1910				S	CALIFORNIA DWR
DEER CREEK FOREBAY	2338	02	NEVADA	39	39 18	120 50	4455	9A	9A			PACIFIC GAS & ELEC. CO.
DELANO	2346	05	KERN	9	35 47	119 15	323		8A			DELANO FIRE DEPT
DEL MONTE	2362	04	MONTEREY	4	36 36	121 52	45				C	USN POSTGRAD SCHOOL
DEL PUERTO ROAD CAMP	2369	05	STANISLAUS	27	37 25	121 23	1125		5P			STANISLAUS CO. PARK D.
DENAIR 3 NNE	2389	05	STANISLAUS	37	37 34	120 47	137	5P	5P			KEN C. BRATTON
DE SABLA	2402	02	BUTTE	23	39 52	121 37	2713	4P	4P		H	P G & E COMPANY
DESCANSO RANGER STA	2406	06	SAN DIEGO	33	32 51	116 37	3500		2P			U S FOREST SERVICE
DIAMOND BAR HORSE CAMP	2432	06	LOS ANGELES	26	34 00	117 49	880				C	CORPS OF ENGINEERS
DOBBINS 1 S	2456	02	YUBA	39	39 22	121 12	1640	6P	6P			GREGORY L. ROYAT
DONNER MEMORIAL ST PK	2467	03	NEVADA	36	39 19	120 14	5937	8A	8A			CALIF DIV BEACH & PKS
DOUBLEBUNK MEADOW	2492	05	TULARE	10	35 57	118 36	6200				S	CORPS OF ENGINEERS
DOWNEY FD FC107C	2494	06	LOS ANGELES	33	33 56	118 08	116		5P			DOWNEY FIRE DEPT
DOWNIEVILLE RANGER STA	2500	02	SIERRA	39	39 34	120 50	2895	8A	8A		C	U S FOREST SERVICE
DOYLE	2504	03	LASSEN	18	40 02	120 06	4240		8A			JUNIUS M DIXON
DOYLE 5 SSE	2506	03	LASSEN	18	39 57	120 05	4385	6P	6P		H	FRANK M ROWLAND
DRY CANYON RESERVOIR	2516	06	LOS ANGELES	29	34 29	118 32	1455	7A	7A			L A WTR & PWR DEPT
DUDLEYS	2539	05	MARIPOSA	14	37 45	120 06	3000	6P	6P			W D MC LEAN
DUNNIGAN	2568	02	YOLO	23	38 53	121 58	60		7A			MRS. MARY A. HUNT
DUNN SIDING	2570	07	SAN BERDINO	15	35 03	116 26	1610		4P			EARL K WOBSER
DUNSMUIR RANGER STA	2572	02	SISKIYOU	23	41 13	122 16	2420		8A			WALLACE E. MARSHALL
DUSY BENCH	2577	05	FRESNO	11	37 06	118 35	9470				S	STATE OF CALIF-SNOW SUR
DUTTONS LANDING	2580	01	NAPA	17	38 12	122 18	20	8A	8A	8A		DAN STEELE
EAGLE CREEK	2591	05	TULARE	10	35 59	118 39	6650				S	CORPS OF ENGINEERS
EAGLE MOUNTAIN	2598	07	RIVERSIDE	6	33 48	115 27	973	7A	7A			METRO WATER DISTRICT
EAST PARK RESERVOIR	2640	02	COLUSA	23	39 22	122 31	1205	8A	8A			ORLAND UNIT WU ASSN
EL CAPITAN DAM	2709	06	SAN DIEGO	25	32 53	116 49	600	8A	8A		C	SAN DIEGO WATER DEPT
EL CENTRO 2 SSW	2713	07	IMPERIAL	6	32 46	115 34	-30	5P	5P		C	EL CENTRO WATER DEPT
ELECTRA POWER HOUSE	2728	05	AMADOR	16	38 20	120 40	715	5P	5P			P G & E COMPANY
ELIZABETH LAKE FC128B	2735	06	LOS ANGELES	29	34 36	118 34	2075		5P			ARTHUR L. STEWART
ELK VALLEY	2749	01	DEL NORTE	17	42 00	123 43	1705	5P	5P			EUGENE R. BROWN
ELLERY LAKE	2756	03	MONO	38	37 56	119 14	9645		MID			SO. CALIF. EDISON CO.
ELLIOTT	2760	05	SAN JOAQUIN	16	38 14	121 12	92		7A			C NORMAN ADAMS
EL MODENA	2775	06	ORANGE	28	33 48	117 47	464				C	HOMER F WANNAMAKER
ELSINORE	2805	06	RIVERSIDE	28	33 40	117 20	1285	6P	6P		C	STATE DIV OF FSTRY
ESCONDIDO	2862	06	SAN DIEGO	33	33 07	117 05	660	6P	6P			DARWIN M TING
ESCONDIDO NO 2	2863	06	SAN DIEGO	33	33 07	117 05	600				C	ESCONDIDO FIRE DEPT
ETIWANDA	2895	06	SAN BERDINO	28	34 06	117 31	1390				C	CORPS OF ENGINEERS
ETNA R	2899	01	SISKIYOU	12	41 28	122 54	2912				C	LAWRENCE E BUCHNER
*EUREKA WB CITY R	2910	01	HUMBOLDT	17	40 48	124 10	43	MID	MID		C	EUREKA WBO MIRANDA
EXCHEQUER RESERVOIR	2920	05	MARIPOSA	14	37 35	120 16	442		8A			MERCED IRRIG DIST
EXETER FAUVER RANCH	2922	05	TULARE	9	36 21	119 04	439				C	CHARLES O COULTER
FAIRFIELD	2933	02	SOLANO	23	38 15	122 03	15				C	SOLANO CO SURVEYOR
FAIRFIELD FIRE STATION	2934	02	SOLANO	23	38 16	122 02	38	8A	8A			FAIRFIELD FIRE STATION
FAIRMONT	2941	07	LOS ANGELES	15	34 42	118 26	3060	7A	7A			L A WTR & PWR DEPT
FALLBROOK	2958	06	SAN DIEGO	33	33 21	117 15	660				C	DEPT SPECIAL DIST SERVS
FALL RIVER MILL INTAKE	2964	02	SHASTA		41 01	121 28	3340		4P			P G & E COMPANY
FEATHER FALLS	2994	02	BUTTE	8	39 36	121 16	2965				C	A S MENDICHI
FERGUSON RANCH	3020	02	TEHAMA	23	40 21	122 27	800				C	BUREAU OF RECLAMATION
FERNDALE 8 SSW	3025	01	HUMBOLDT	17	40 30	124 20	1445		8A			CONNICK LIVESTOCK CO
FERNDALE 2 NW	3030	01	HUMBOLDT	7	40 36	124 17	10	5P	5P	5P		ROLLIN Z BOYTON
FIDDLETOWN LYNCH RANCH	3038	05	AMADOR	16	38 32	120 42	2140		8A		C	WENTWORTH LYNCH
FIGUEROA MOUNTAIN	3048	06	SNTA BARBARA	32	34 44	120 00	3200				C	U S FOREST SERVICE
FILLMORE 1 WNW	3050	06	VENTURA	29	34 24	118 56	435		8A			VENTURA CO FIRE DEPT
FIVE POINTS 5 SSW	3083	05	FRESNO	11	36 21	120 09	285	6P	6P			RAYMOND THOMAS RANCH
FLEMING FISH AND GAME	3087	03	LASSEN	18	40 22	120 19	4000	5P	5P	5P		CAL DEPT FISH & GAME
FLORENCE LAKE R	3093	05	FRESNO	27	37 16	118 58	7344				C	SO CALIF EDISON CO
FOLSOM DAM	3113	02	SACRAMENTO	1	38 42	121 10	350	8A	8A	8A		U S BUR RECLAMATION
FONTANA 5 N	3118	06	SAN BERDINO	28	34 11	117 27	1972		6P			ROLAND W GETCHELL
FONTANA KAISER	3120	06	SAN BERDINO	28	34 05	117 30	1090	4P	4P			KAISER STEEL CORP
FOREST GLEN	3130	01	TRINITY	35	40 23	123 20	2340	8A	8A		H	MRS B E ESLICK
FORESTHILL RANGER STA	3134	02	PLACER	1	39 01	120 51	3015		8A			U S FOREST SERVICE
FORKS OF SALMON	3151	01	SISKIYOU	12	41 16	123 19	1240		9A			U S FOREST SERVICE
FORT BIDWELL	3157	03	MODOC	18	41 51	120 08	4498	5P	5P		H	L J FEE
FORT BRAGG	3161	01	MENDOCINO	17	39 27	123 48	80	8A	8A		C	CALIF & WESTERN R R

STATION INDEX

STATION	INDEX NO.	DIVISION	COUNTY	DRAINAGE †	LATITUDE	LONGITUDE	ELEVATION	TEMP	PRECIP	EVAP	SPECIAL	OBSERVER
[illegible]	[illegible]	[illegible]	MENDOCINO	[illegible]	[illegible]	[illegible]	[illegible]	[illegible]	[illegible]			U S WB OBSERVER
[illegible]	[illegible]	[illegible]	[illegible]	[illegible]	[illegible]	[illegible]	45		8A			BENNY L. BEASLEY
[illegible]	[illegible]	[illegible]	[illegible]	[illegible]	[illegible]	[illegible]	[illegible]				C	CARL C CRAMER
[illegible]	[illegible]	[illegible]	SISKIYOU	[illegible]	[illegible]	[illegible]	[illegible]	4P	4P			U S FOREST SERVICE
[illegible]	[illegible]	[illegible]	[illegible]	[illegible]	[illegible]	[illegible]	[illegible]		MID			[illegible]
[illegible]	[illegible]	[illegible]	SONOMA	[illegible]	[illegible]	[illegible]	[illegible]	8P	8P			[illegible]
[illegible]	[illegible]	[illegible]	SANTA CRUZ	[illegible]	[illegible]	[illegible]	[illegible]				C	WESTMINSTER PROJ INC
FRENCH GULCH	[illegible]	2	SHASTA	[illegible]	[illegible]	.22 39	[illegible]		8A			MRS CLARA JONES
[illegible]	[illegible]	[illegible]	FRESNO	[illegible]	[illegible]	.19 43	328	MID	MID		C	U S WEATHER BUREAU
[illegible]	[illegible]	9	[illegible]	[illegible]	[illegible] 59	.19 43	410	8A	8A	8A		U S BUR RECLAMATION
FULLERTON DAM	[illegible]	6	[illegible]	[illegible]	33 54	[illegible]	[illegible]				C	CORPS OF ENGINEERS
FULLERTON HILLCREST RV	[illegible]	6	ORANGE	[illegible]	[illegible]	[illegible]	[illegible]		4P			FULLERTON MUN UTIL DEPT
[illegible]	[illegible]	[illegible]	[illegible]	[illegible]	[illegible]	.23 48	[illegible]		8A			MRS N E PANCOAST
[illegible]	[illegible]	2	[illegible]	[illegible]	38 5	[illegible]	[illegible]		8A			R C KYLE
GASQUET RANGER STATION	[illegible]	[illegible]	DEL NORTE	[illegible]	[illegible]	.22 58	384		8A			U S FOREST SERVICE
GEM LAKE	[illegible]	3	[illegible]	39	[illegible]	[illegible]	[illegible]		MID			SO. CALIF. EDISON CO.
[illegible]	[illegible]	02	EL DORADO	[illegible]	[illegible]	[illegible]	3001	[illegible]	8A		C	U S FOREST SERVICE
[illegible]	[illegible]	04	SANTA CLARA	[illegible]	[illegible]	[illegible]	[illegible]		8A			[illegible]
[illegible]	[illegible]	02	EL DORADO	[illegible]	[illegible]	[illegible]	[illegible]				S	DEPT WATER RESOURCES
[illegible]	[illegible]	[illegible]	[illegible]	3?	[illegible]	[illegible]	1550		8A		C	SANTA BARBARA WTR DEP
[illegible]	[illegible]	2	SHASTA	[illegible]	[illegible]	[illegible]	[illegible]		8A			BYRON F. CLARKE
GILLESPIE FIELD	[illegible]	6	SAN DIEGO	33	[illegible] 49	.16 58	[illegible]	5P	5P			SAN DIEGO COUNTY
GILROY	[illegible]	4	SANTA CLARA	[illegible]	[illegible]	.21 34	[illegible]	9A	9A			GILROY FIRE DISTRICT
[illegible]	[illegible]	04	SANTA CLARA	[illegible]	[illegible]	[illegible]	[illegible]				C	HENRY MANTELLI
[illegible]	[illegible]	4	SANTA CLARA	[illegible]	[illegible]	.21 20	[illegible]		8A			SETH E AUSER
[illegible]	[illegible]	6	LOS ANGELES	[illegible]	[illegible]	[illegible]	530		5P			RALPH STAPENHORST
[illegible]	[illegible]	6	LOS ANGELES	[illegible]	34 08	[illegible] 52	822		4P			MRS L M WEST
GLENNVILLE	[illegible]	5	KERN	[illegible]	35 43	.18 42	3140	5P	8A		H	KERN CO FSTRY E F D
[illegible]	3445	5	KERN	[illegible]	35 44	.18 40	3500				C	U S FOREST SERVICE
[illegible]	[illegible]	7	IMPERIAL	[illegible]	32 53	.14 52	485	5P	5P			GOLD ROCK RANCH
[illegible]	[illegible]	2	PLACER	39	39 [illegible]	.20 52	3320		4P			JOHN F WALL
[illegible]	[illegible]	7	SAN BERDINO	6	35 [illegible]	.16 [illegible]	[illegible]				S	ALBERT O. NORTON
[illegible]	[illegible]	4	SAN BENITO	[illegible]	[illegible]	[illegible]	[illegible]				C	E. F. CHITTENDEN
[illegible]	[illegible]	2	PLUMAS	8	[illegible]	.20 21	[illegible]				S	CALIF DEPT OF WATER RES
GRANT GROVE	[illegible]	5	[illegible]	[illegible]	[illegible]	.18 58	[illegible]	8A	8A		C	U S NAT PARK SERVICE
[illegible]	[illegible]	2	[illegible]	39	39 13	[illegible]	[illegible]	8A	8A		C	CITY OF GRASS VALLEY
[illegible]	[illegible]	[illegible]	[illegible]	22	38 [illegible]	.22 52	[illegible]	7A	7A			MISS LOUISE HALLBERG
[illegible]	3814	01	SISKIYOU	[illegible]	[illegible] 33	.22 54	2818		12M			MRS EMMA R PEREIRA
[illegible]	[illegible]	2	PLUMAS	9	40 08	.20 56	[illegible]		8A			U S FOREST SERVICE
[illegible]	[illegible]	5	TUOLUMNE	37	[illegible]	[illegible]	2825				C	ROBERT A. SKELTON
[illegible]	[illegible]	5	[illegible]	37	37 49	[illegible]	[illegible]		8A			U S FOREST SERVICE
[illegible]	[illegible]	[illegible]	[illegible]	22	[illegible]	.23 [illegible]	145		8A			JOSEPH E BUTTNER
[illegible]	[illegible]	6	LOS ANGELES	[illegible]	[illegible]	.18 [illegible]	3440		5P			[illegible]
[illegible]	[illegible]	7	[illegible]	19	[illegible]	[illegible] 57	3825	7A	7A		H	L A WTR & PWR DEPT
[illegible]	[illegible]	4	SAN MATEO	4	37 28	.22 [illegible]	60	5P	5P			SAN MATEO DEPT AGR
[illegible]	[illegible]	2	PLUMAS	8	[illegible]	121 05	4560				C	ALBION A SARGENT
[illegible]	[illegible]	5	KINGS	[illegible]	36 20	[illegible]	242	5P	5P			KINGS CO. FIRE DEPT.
[illegible]	[illegible]	6	LOS ANGELES	[illegible]	[illegible]	.18 24	1100				C	CORPS OF ENGINEERS
HAPPY CAMP RANGER STA	[illegible]	[illegible]	SISKIYOU	[illegible]	[illegible] 48	.23 22	[illegible]	8A	8A		C H	U S FOREST SERVICE
HARRISON GULCH RS	[illegible]	2	SHASTA	[illegible]	[illegible]	[illegible]	[illegible]		8A		C	U S FOREST SERVICE
[illegible]	[illegible]	2	NEVADA	39	[illegible]	[illegible]	580		8A			CORPS OF ENGINEERS
HAT CREEK RS	3821	02	SHASTA	[illegible]	40 48	.21 30	3345				C	U S FOREST SERVICE
HAT CREEK PH NO 1	[illegible]	2	SHASTA	[illegible]	[illegible] 56	[illegible] 33	[illegible]	8A	8A			P G & E COMPANY
[illegible]	[illegible]	7	RIVERSIDE	6	33 42	.15 38	1370	9A	9A		C	METRO WATER DISTRICT
[illegible]	3859	01	TRINITY	[illegible]	[illegible] 33	[illegible]	[illegible]		8A			U S FOREST SERVICE
[illegible]	[illegible]	[illegible]	ALAMEDA	4	37 39	[illegible]	715				C	EUGENE D. BETTENCOURT
[illegible]	[illegible]	[illegible]	SONOMA	[illegible]	38 37	[illegible]	102	4P	4P			HEALDSBURG FIRE DEPT
[illegible]	[illegible]	[illegible]	SONOMA	[illegible]	38 37	.22 52	102		8A			ROY W. LOWE
HELL HOLE	[illegible]	2	PLACER	[illegible]	39 [illegible]	[illegible]	[illegible]				C	PLACER COUNTY WTR AGCY
[illegible]	3896	06	RIVERSIDE	33	33 45	.16 57	1655		8A			LAKE HEMET MUN WATER
[illegible]	[illegible]	6	SAN DIEGO	33	[illegible]	.16 46	[illegible]	8A	8A		C	VISTA IRRIG DIST
[illegible]	[illegible]	4	SAN BENITO	[illegible]	36 29	[illegible] 55	[illegible]		4P			MAX D LEY
[illegible]	[illegible]	4	SAN BENITO	[illegible]	36 [illegible]	[illegible]	[illegible]				C	[illegible] AKERS
[illegible]	[illegible]	7	SAN BERDINO	[illegible]	[illegible]	[illegible]	[illegible]		SS			ROY E WALTERS
HETCH HETCHY	[illegible]	5	TUOLUMNE	37	[illegible] 57	[illegible]	3870	8A	8A	[illegible]	H	HETCH HETCHY WTR SUP
[illegible]	[illegible]	2	NEVADA	39	[illegible]	[illegible]	[illegible]		8A			CLARENCE E GASSOWAY
[illegible]	[illegible]	5	ALPINE	[illegible]	38 3	[illegible]	8650				S	DEPT OF WTR RESOURCES
[illegible]	[illegible]	[illegible]	SISKIYOU	[illegible]	42 [illegible]	.22 39	2900	8A	8A			FRUIT GROWERS SUP CO
[illegible]	[illegible]	2	LAKE	23	38 5	.22 43	[illegible]		8A			HOBERGS RESORT
[illegible]	[illegible]	5	TULARE	9	36 22	.18 39	8500				S	CORPS OF ENGINEERS
[illegible]	[illegible]	6	LOS ANGELES	[illegible]	34 [illegible]	[illegible]	2650		5P			[illegible]
HOGBACK ROAD	4019	02	TEHAMA	23	[illegible]	.22 [illegible]	1320				S	CALIFORNIA DWR
[illegible]	[illegible]	4	SAN BENITO	[illegible]	36 [illegible]	[illegible]	279	5P	5P			RADIO STATION KMPG
[illegible]	[illegible]	4	SAN BENITO	[illegible]	36 5	121 24	284				C	CITY OF HOLLISTER
[illegible]	[illegible]	4	SAN BENITO	4	36 55	[illegible]	2578				C	WOODROW P. GOODMAN
[illegible]	4074	01	HUMBOLDT	[illegible]	40 [illegible]	[illegible]	375		8A			MRS ANNE M ADAMS
[illegible]	4082	[illegible]	HUMBOLDT	35	41 03	.23 40	345	8A	8A		C	BUR INDIAN AFFAIRS
[illegible]	4097	02	LAKE	[illegible]	39 [illegible]	123 00	2510				C	WAYNE TUBIN
[illegible]	4120	05	TULARE	37	36 [illegible]	[illegible] 37	[illegible]				S	CORPS OF ENGINEERS
[illegible]	[illegible]	6	SN LUIS OBPO	30	35 06	[illegible]	715				C	MRS LURLINE R BROWN
[illegible]	4148	05	TUOLUMNE	37	38 [illegible]	.19 45	[illegible]				S	HETCH HETCHY WTR SUP
[illegible]	4166	02	TEHAMA	[illegible]	[illegible]	[illegible] 33	770		5P			MRS IRENE GRAVES
HUNTERS DAM	4170	05	CALAVERAS	34	38 [illegible]	[illegible] 42	[illegible]		4P			P G & E COMPANY
HUNTINGTON LAKE	[illegible]	5	FRESNO	[illegible]	37 [illegible]	[illegible]	7020	5P			C H	SO CALIF EDISON CO
[illegible]	4181	06	RIVERSIDE	33	33 41	116 41	4390				C	RIVERSIDE CO PK DEPT
[illegible]	4191	[illegible]	TRINITY	35	[illegible] 37	.23 27	1260				C	MRS FRANCES V MOSS
[illegible]	[illegible]	[illegible]	DEL NORTE	[illegible]	[illegible] 54	[illegible]	1250		8A			STATE DIV OF HWYS
[illegible]	4204	05	SAN BENITO	27	36 [illegible]	[illegible]	2650	8A	8A			NEW IDRIA MINE & CHEM
[illegible]	[illegible]	6	RIVERSIDE	33	[illegible] 45	.16 43	5397	4P	4P		C H	IDYLLWILD FIRE DEPT
[illegible]	[illegible]	7	IMPERIAL	6	32 5	.15 34 -	64	6P	6P			IMPERIAL IRRIG DIST
[illegible]	4224	07	IMPERIAL	6	[illegible] 50	115 34 -	58	MID	MID			FED AVIATION AGENCY
[illegible]	[illegible]	[illegible]	INYO	19	36 48	.18 [illegible]	3950	7A	7A		C H	L A WTR & PWR DEPT
[illegible]	4233	03	SIERRA	36	39 27	[illegible]	[illegible]				S	U. S. WEATHER BUREAU
[illegible]	[illegible]	7	INYO	19	36 46	[illegible]	9175				C	L A WTR & PWR DEPT
[illegible]	[illegible]	7	RIVERSIDE	6	33 44	[illegible]	11	8A	8A	8A		AGR RESEARCH SERVICE
[illegible]	[illegible]	[illegible]	KERN	6	35 39	[illegible]	2440	5P	5P			KERN CO FIRE DEPT
[illegible]	[illegible]	[illegible]	KERN	6	35 [illegible]	[illegible]	[illegible]		MID			U S N O T S
[illegible]	[illegible]	5	[illegible]	[illegible]	38 2	[illegible]	284		8A			STATE DIV OF HWYS
[illegible]	4288	02	PLACER	1	[illegible]	.20 50	[illegible]		8A			PIERSON TUTTLE
[illegible]	4297	07	SAN BERDINO	6	34 [illegible]	.15 08	922	7A	7A		C	METRO WATER DIST
[illegible]	4374	02	MODOC	[illegible]	[illegible]	[illegible]	5300	5P	5P		H	WALTER CANTRALL
[illegible]	[illegible]	07	[illegible]	5	34 [illegible]	.16 53	8060				S	STATE OF CALIFORNIA
JOHNSONDALE	4389	05	[illegible]	[illegible]	[illegible] 58	.18 32	[illegible]		8A			MT. WHITNEY LUMBER CO
JOSHUA TREE	[illegible]	7	[illegible]	6	34 [illegible]	[illegible]	[illegible]		5P			JOSHUA BSN CTY WTR DIST
[illegible]	[illegible]	6	SAN DIEGO	[illegible]	[illegible]	[illegible] 39	[illegible]	SS	SS			CHARLES VILINEK
[illegible]	[illegible]	06	SNTA BARBARA	32	34 29	[illegible]	[illegible]		6P			MONTECITO COUNTY WTR DP
KAISER MEADOWS	[illegible]	05	[illegible]	[illegible]	37 [illegible]	[illegible] 06	[illegible]				S	SO CALIF EDISON CO
[illegible]	[illegible]	07	[illegible]	6	34 [illegible]	.16 32	4325		8A			KEE RANCH
KELLOGG	[illegible]	[illegible]	SONOMA	[illegible]	38 40	[illegible]	1800		9A			MRS RUTH F [illegible]
[illegible]	[illegible]	2	LAKE	[illegible]	38 59	[illegible]	[illegible]		9A			CO FARM & HOME ADV
[illegible]	4500	01	MARIN	[illegible]	[illegible] 57	[illegible] 33	[illegible]	5P	5P			RAYMOND J. MULLEN
KERLINGER	[illegible]	5	[illegible]	[illegible]	[illegible]	[illegible]	[illegible]		8A			[illegible]
[illegible]	[illegible]	5	KERN	[illegible]	35 [illegible]	[illegible] 47	470	5P	5P			SO CALIF EDISON CO
[illegible]	4523	05	KERN	[illegible]	35 47	[illegible]	[illegible]	5P	5P		H	SO CALIF EDISON CO
[illegible]	[illegible]	5	KINGS	[illegible]	36 [illegible]	.19 58	[illegible]	8A	8A	8A		KINGS COUNTY FIRE DEPT
[illegible]	[illegible]	5	KINGS	[illegible]	36 [illegible]	.20 05	[illegible]	5P	5P			P G & E COMPANY
KILARC POWER HOUSE	[illegible]	2	SHASTA	[illegible]	[illegible]	.21 52	[illegible]		[illegible]			P G & E COMPANY
KING CITY	4555	04	MONTEREY	[illegible]	36 [illegible]	[illegible]	[illegible]	4P	4P		C	STATE DIV OF FSTRY
KLAMATH	[illegible]	[illegible]	[illegible]	[illegible]	[illegible] 3	[illegible]	25	5P	MID		C	HAROLD DEL PONTE
KNEELAND 10 SSE	[illegible]	[illegible]	[illegible]	7	[illegible]	123 54	2356				C	MRS. EDRA L. MOORE
[illegible]	[illegible]	05	STANISLAUS	[illegible]	[illegible]	[illegible]	[illegible]	8A	8A	8A		[illegible]
[illegible]	[illegible]	[illegible]	[illegible]	[illegible]	[illegible] 5	.23 57	145		6P			DENNIS L EMMONS
[illegible]	[illegible]	2	EL DORADO	[illegible]	[illegible]	[illegible]	[illegible]				C	HARRY STEVENSON
[illegible]	[illegible]	6	LOS ANGELES	13	34 [illegible]	.18 [illegible]	1565		5P			CRESCENTA VLY CO W D
[illegible]	[illegible]	4	[illegible]	4	[illegible]	[illegible]	535		8A			ROSS R SANBORN
[illegible]	[illegible]	6	ORANGE	33	[illegible]	[illegible]	35	4P	4P			SEWAGE DISPOSAL PLANT
[illegible]	[illegible]	6	[illegible]	33	[illegible] 33	[illegible]	[illegible]				C	L B WATER DISTRICT
[illegible]	[illegible]	4	[illegible]	4	[illegible]	[illegible]	[illegible]		6P			MRS. GERTRUDE REEDY
LAKE ALPINE	[illegible]	3	[illegible]	34	38 [illegible]	[illegible]	[illegible]				S	DEPT WATER RESOURCES
LAKE ARROWHEAD	[illegible]	7	SAN BERDINO	[illegible]	34 [illegible]	[illegible]	[illegible]	5P	5P			LAKE ARROWHEAD F D
[illegible]	[illegible]	5	[illegible]	37	[illegible] 58	.19 53	[illegible]				S	HETCH HETCHY WTR SUP
LAKE PILLSBURY NO 2	[illegible]	[illegible]	LAKE	7	[illegible]	[illegible] 59	[illegible]	5P	5P	5P		CLOSED 7/1/70
[illegible]	[illegible]	2	LAKE	[illegible]	[illegible]	[illegible] 55	1347	5P	5P			GEORGE R TURNBULL
LAKE SABRINA	[illegible]	7	INYO	[illegible]	[illegible]	.18 37	[illegible]				S	SOUTHERN CALIF. EDISON
[illegible]	[illegible]	2	SHASTA	[illegible]	[illegible]	[illegible]	1075	8P	8P	8P		U S BUR RECLAMATION
[illegible]	[illegible]	6	SAN DIEGO	[illegible]	[illegible]	16 53	[illegible]		8A			HELIX IRRIGATION DIST
[illegible]	[illegible]	2	SOLANO	[illegible]	[illegible]	.22 00	[illegible]				C	BUREAU OF RECLAMATION
LAKE SPAULDING	[illegible]	2	NEVADA	39	[illegible]	[illegible]	[illegible]	4P	4P			P G & E COMPANY
[illegible]	[illegible]	2	NEVADA	39	[illegible]	[illegible]	[illegible]	4P	4P	4P		P G & E COMPANY
[illegible]	[illegible]	6	SAN DIEGO	33	[illegible]	[illegible]	[illegible]				C	ESCONDIDO MTL WTR CO
LA MESA	4735	06	SAN DIEGO	33	32 46	117 01	530	5P	5P		C	LA MESA FIRE DEPT
LANCASTER	4747	07	LOS ANGELES	15	34 41	118 07	2395	6P	6P			MARVIN FOSTER
LA PANZA RANCH	4767	04	SN LUIS OBPO	24	35 23	120 10	1550				C	MRS. MAE E. MARTENS
LA PORTE	4773	02	PLUMAS	8	39 41	120 59	4975				C	MICHAEL C LIBBEY
LASSEN CREEK UPPER	48?6	03	MODOC	18	41 45	120 15	6775				S	DEPT OF WATER RESOURCES
LAVA BEDS NAT MONUMENT	4838	01	SISKIYOU	12	41 44	121 31	4770	9A	9A			U S NAT PARK SERVICE
LA VERNE HTS FC 360 B	4843	06	LOS ANGELES	26	34 07	117 45	1235		5P			WATER ASSOC PERSONNEL
LAYTONVILLE	4851	01	MENDOCINO	7	39 42	123 29	1640				C	VERNON M. BROWN
LEBEC	4863	05	KERN	13	34 50	118 52	3585		8A			KERN CO FIRE DEPT
LECHUZA PT STA FC 352B	4867	06	LOS ANGELES	33	34 05	118 53	1600		4P		C	L A CO FIRE DEPT
LEESVILLE KEEGAN RANCH	4880	02	COLUSA	23	39 09	122 26	1330		7A			MATTHEW J KEEGAN
LE GRAND	4884	05	MERCED	27	37 14	120 15	255	5P	5P			MERCED CO FIRE DEPT
LEHMAN RANCH	4886	05	EL DORADO	16	38 38	121 01	600		7A			IVAN R LEHMAN
LEMON COVE	4890	05	TULARE	9	36 23	119 02	513	5P	5P			KAWEAH LEMON CO
LIGHTS CREEK	4932	02	PLUMAS	8	40 14	120 43	5320				S	CALIF DEPT OF WATER RES
LINDSAY	4957	05	TULARE	9	36 11	119 04	395	7P	7P			FRANK DE CHAINE
LITTLE LAST CHANCE CY	4977	02	PLUMAS	8	39 50	120 13	5730				S	DEPT OF WTR RESOURCES
LITTLE PANOCHE DET DAM	4979	05	FRESNO	27	36 47	120 48	677	10A	10A	10A	C	DEPT. WATER RESOURCES
LITTLE VALLEY	4988	02	LASSEN	21	40 53	121 11	4170		8A			MRS. CLOVERINE CORDER
LIVERMORE COUNTY F D	4997	04	ALAMEDA	4	37 40	121 46	490	5P	5P			LIVERMORE ALMDA CTY F D
LOCKWOOD 2 N	5017	04	MONTEREY	24	35 58	121 05	1104		8A		C	ARCHIE M WEFERLING
LODGEPOLE	5026	05	TULARE	9	36 36	118 44	6735	8A	8A		C	U S NATL PARK SERVICE
LODI	5032	05	SAN JOAQUIN	16	38 07	121 17	40	5P	5P	5P		CITY OF LODI
LOG SPRING	5043	02	TEHAMA	23	39 50	122 47	5050				S	CORPS OF ENGINEERS
LOMPOC	5064	06	SNTA BARBARA	32	34 39	120 27	95	5P	5P			LOMPOC WATER TREAT. PL.
LONE PINE CTNWOOD PH	5067	07	INYO	19	36 27	118 03	3790				C	L A WTR & PWR DEPT
LONG BEACH PUB SVC	5083	06	LOS ANGELES	13	33 47	118 12	10	5P	5P			PUBLIC SERVICE DEPT.
LONG BEACH WB AP	5085	06	LOS ANGELES	13	33 49	118 09	34	MID	MID		J	U S WEATHER BUREAU
LONG BELL STATION	5086	01	MODOC	7	41 28	121 25	4375				S	DEPT OF WATER RESOURCES
LOOKOUT 3 WSW	5093	02	MODOC	21	41 12	121 12	4180		9A			CHARLES SHEPHERD
LORAINE	5098	05	KERN	10	35 18	118 26	2720				C	BURRELL REED
LOS ALAMOS	5107	06	SNTA BARBARA	33	34 45	120 17	565		8A			LAUREN PAYNE
LOS ANGELES WB AIRPORTR	5114	06	LOS ANGELES	13	33 56	118 24	105	MID	MID		C J	U S WEATHER BUREAU
LOS ANGELES CIVIC CTR R	5115	06	LOS ANGELES	13	34 03	118 14	270	MID	MID		C	LA CO AIR POL CON DIST
LOS BANOS	5118	05	MERCED	27	37 03	120 52	120	4P	8A			ROGER C RICE
LOS BANOS ARBURUA RCH	5119	05	MERCED	27	36 53	120 56	860		SS			ARBURUA RANCH
LOS BANOS DET RESV	5120	05	MERCED	27	37 01	120 56	407	9A	9A	9A		DEPT. WATER RESOURCES
LOS GATOS	5123	04	SANTA CLARA	4	37 14	121 58	365	5P	5P			CITY OF LOS GATOS
LOS GATOS 4 SW	5125	04	SANTA CRUZ	4	37 11	122 02	2415		8A			ALLEN HELENIUS
LOS PRIETOS RANGER STA	5147	06	SNTA BARBARA	32	34 33	119 47	1024		5P			U S FOREST SERVICE
LOST HILLS	5151	05	KERN	10	35 37	119 41	285				C	KERN CO FSTRY & F D
LOWER KIBBEY RIDGE	5160	05	TUOLUMNE	37	38 01	119 53	6500				S	HETCH HETCHY WTR SUP
LOWER MEADOW	5161	03	SIERRA	36	39 33	120 03	5760				S	INTERMOUNTAIN F & RES
LOWER OTAY RESERVOIR	5162	06	SAN DIEGO	33	32 37	116 56	540				C	SAN DIEGO WTR DEPT
LOYALTON	5171	02	SIERRA	8	39 41	120 15	4936		8A			ROLLO LARSEN
LUCERNE VALLEY	5182	07	SAN BERDINO	6	34 27	116 57	2957	5P	5P			LUCERNE VALLEY FIRE DIS
LUCIA WILLOW SPRINGS	5184	04	MONTEREY	4	35 53	121 27	355				C	STATE DIV OF HWYS
LUMBERYARD RS	5189	05	EL DORADO	5	38 33	120 18	6473				S	CALIF DEPT WATER RES
LYTLE CR FOOTHILL BLVD	5212	06	SAN BERDINO	28	34 06	117 20	1160				C	SAN BERNARDINO FCD
LYTLE CREEK RANGER STA	5218	06	SAN BERDINO	28	34 14	117 29	2730		8A		C	U S FOREST SERVICE
MADELINE HNTNC STA	5231	02	LASSEN	18	41 04	120 28	5300		8A			STATE DIV OF HWYS
MADERA	5233	05	MADERA	27	36 58	120 04	268	8A	8A			STATE DIV OF FSTRY
MAD RIVER RANGER STA	5244	01	TRINITY	17	40 27	123 32	2775		8A			U S FOREST SERVICE
MAHNKE	5258	02	LAKE	23	38 51	122 47	2390				C	MRS M E MAHNKE
MAMMOTH PASS	5284	07	MONO	19	37 37	119 02	9500				S	DEPT WATER RESOURCES
MAMMOTH POOL	5288	05	MADERA	27	37 21	119 19	3390				S	SO. CALIF. EDISON CO.
MANTECA	5303	05	SAN JOAQUIN	27	37 48	121 12	40	8A	8A	8A		SPRECKELS SUGAR CO.
MANZANA SCHOOL	5308	06	SANTA BARBAR	30	34 49	120 00	1200				C	COUNTY OF SANTA BARBARA
MANZANITA LAKE	5311	02	SHASTA	23	40 32	121 34	5850	8A	8A		H	U S NAT PARK SERVICE
MARE ISLAND	5333	01	SOLANO	17	38 06	122 16	52		MID			SAN FRAN BAY NAVAL SYD
MARICOPA	5338	05	KERN	10	35 05	119 23	675	8A	8A			STANDARD OIL OF CALIF
MARIPOSA	5346	05	MARIPOSA	27	37 29	119 58	2011		9A			MRS GABRIELLE WILSON
MARKLEEVILLE	5356	03	ALPINE	3	38 42	119 47	5546				C	ELOISE B FAIRBANKS
MARKLEY COVE	5360	02	NAPA	23	38 30	122 07	480	9A	9A	9A		U S BUR OF RECLAMATION
MARTINEZ 3 S	5371	04	CONTRA COSTA	4	37 58	122 08	225				C	MARGARET S PLUMMER
MARTINEZ 3 SSE	5372	04	CONTRA COSTA	4	37 58	122 06	255		4P			FRANCIS C. MACALVEY
MARTINEZ WATER PLANT	5378	04	CONTRA COSTA	4	38 01	122 07	40	4P	4P			MARTINEZ WTR PURIF PT
MARYSVILLE	5385	02	YUBA	8	39 09	121 35	60	9A	9A			MARYSVILLE FIRE DEPT
MATHER	5400	05	TUOLUMNE	37	37 53	119 51	4515		8A			CITY SAN FRANCISCO
MATILIJA DAM	5417	06	VENTURA	33	34 29	119 18	1060				C	VENTURA C. FLOOD CONT.
MC CARTHY POINT	5444	02	TEHAMA	23	40 11	121 41	3800				S	U S WEATHER BUREAU
MC CLOUD	5449	02	SISKIYOU	21	41 16	122 08	3300	8A	8A		C H	GINO L. ZANNI
MEADOW LAKE	5496	05	FRESNO	27	37 05	119 26	4480		7A			RADIO STATION KFRE-FM
MECCA FIRE STATION	5502	07	RIVERSIDE	6	33 34	116 04 -	180	5P	5P			CALIF DIV OF FORESTRY
MEDICINE LAKE	5505	01	SISKIYOU	12	41 35	121 37	6726				S	U S WEATHER BUREAU
MENDOTA DAM	5528	05	FRESNO	27	36 47	120 22	166		7A			ERNEST MANGUS
MERCED FIRE STATION 2	5532	05	MERCED	14	37 18	120 29	169	4P	4P			CITY OF MERCED
MERCED 2	5535	05	MERCED	14	37 19	120 29	170				C	MERCED IRRIG DIST
MEYERS INSPECTION STA	5572	03	EL DORADO	36	38 51	120 01	6342		2P			CLOSED 11/1/69
MICHIGAN BLUFF	5586	02	PLACER	1	39 03	120 44	3650				C	R M POWELL
MIDDLETOWN	5598	02	LAKE	23	38 45	122 37	1122		8A			STATE DIV OF FSTRY
MILFORD LAUFMAN RS	5623	03	LASSEN	18	40 08	120 21	4860				C	U S FOREST SERVICE
MILL CREEK INTAKE	5632	06	SAN BERDINO	28	34 05	116 56	4945				C	SO CALIF EDISON CO
MILO 5 NE	5669	05	TULARE	9	36 17	118 46	3400				C	MRS ETHEL WALKER
MINERAL	5679	02	TEHAMA	23	40 21	121 36	4911	8A	8A		C H	U S NAT PARK SERVICE
MIRANDA 4 SE	5711	01	HUMBOLDT	7	40 11	123 47	263				C	EUREKA WBO
MIRANDA SPENGLER RANCH	5713	01	HUMBOLDT	7	40 12	123 46	320				C	ROBERT CRERAR
MITCHELL CAVERNS	5721	07	SAN BERDINO	6	34 56	115 32	4330	5P	5P		H	CAL DIV BEACH & PKS
MITCHELL MEADOW	5723	05	FRESNO	11	36 45	118 43	9700				S	CORPS OF ENGINEERS
MODESTO	5738	05	STANISLAUS	37	37 39	121 00	91	MID	MID			MODESTO IRRIG DIST
MODESTO 2	5741	05	STANISLAUS	37	37 38	121 00	[illegible]				C	CITY OF MODESTO
MOJAVE	5756	07	KERN	6	35 03	118 10	2735	8A	8A	8A	C	KERN CO FIRE DEPT
MONACHE MEADOWS	5777	05	TULARE	10	36 13	118 10	7900				S	CORPS OF ENGINEERS
MONO LAKE	5779	03	MONO	38	38 00	119 09	6450	5P	5P		H	JACK PRESTON
MONTAGUE 3 E	5785	01	SISKIYOU	12	41 43	122 28	2580				C	ROGER SCHOEN
MONTEREY	5795	04	MONTEREY	4	36 36	121 54	345	6P	6P			ROBERT J RENARD
MONTEREY NALF	5799	04	MONTEREY	4	36 36	121 52	162	10P	10P			J. S. NAVY
MOORPARK	5823	06	VENTURA	33	34 17	118 53	580		9A			VENTURA COUNTY FIRE DEP
MORAINE CREEK	5832	05	TULARE	11	36 43	118 34	8840				S	CORPS OF ENGINEERS
MORENA DAM	5840	06	SAN DIEGO	33	32 41	116 31	3075				C	SAN DIEGO WATER CO
MORGAN HILL 2 E	5844	04	SANTA CLARA	4	37 08	121 37	225		8A			MRS THELMA F DOWNER
MORGAN HILL 6 WSW	5846	04	SANTA CLARA	20	37 06	121 45	640				C	BILL R. BRUNER
MORGAN HILL SCS	5853	04	SANTA CLARA	20	37 08	121 39	350				C	U S SOIL CON SERVICE
MORONGO VALLEY	5863	07	SAN BERDINO	6	34 03	116 34	2580		7A			JAMES A FREEMAN
MORRO BAY FIRE DEPT	5866	04	SN LUIS OBPO	4	35 23	120 51	55	8A	8A			MORRO BAY F P DIST
MORRO BAY 3 N	5869	04	SN LUIS OBPO	4	35 25	120 51	670		MID			STANDARD OIL OF CALIF
MOUNTAIN HOME	5887	05	TULARE	10	36 15	118 43	5360				S	U S ARMY ENGINEERS
MOUNTAIN PASS	5890	07	SAN BERDINO	6	35 28	115 32	4750	3P	3P			MOUNTAIN PASS MINE
MT BALDY FC 85G	5900	06	SAN BERDINO	28	34 14	117 39	4275		8A		C	U.S. FOREST SERVICE
MT BALDY NOTCH	5901	06	SAN BERDINO	28	34 17	117 37	7735	4P	4P		H	MT BALDY SKI LIFT INC
MOUNT DANAHER	5909	02	EL DORADO	1	38 45	120 40	3408		8A		C	STATE DIV OF FSTRY
MOUNT DIABLO N GATE	5915	04	CONTRA COSTA	4	37 52	121 56	2100	7A	7A			CAL DIV BEACH & PARK
MOUNT HAMILTON	5933	04	SANTA CLARA	4	37 20	121 39	4206	4P	4P		H	LICK OBSERVATORY
MOUNT HEBRON RS	5941	01	SISKIYOU	12	41 47	122 00	4250	8A	8A			U S FOREST SERVICE
MT HOUGH SNOW COURSE	5956	02	PLUMAS	8	40 02	120 53	6760				S	CALIF. DEPT. OF WATER
MOUNT MADONNA	5973	04	SANTA CRUZ	20	37 01	121 43	1800				C	JACK I SCHELL
MT SAN JACINTO WSP	5978	07	RIVERSIDE	6	33 48	116 38	8417	5P	5P			MT SAN JACINTO WSP
MOUNT SHASTA SLOPE R	5982	02	SISKIYOU	23	41 22	122 14	7500				S	DEPT WATER RESOURCES
MOUNT SHASTA WB CITY R	5983	02	SISKIYOU	23	41 19	122 19	3544	MID	MID		C HJ	U S WEATHER BUREAU
MOUNT TAMALPAIS 2 SW	5996	01	MARIN	17	37 54	122 36	1475				C	CALIF DIV BEACH & PKS
MOUNT WILSON FC 338 B	6006	06	LOS ANGELES	13	34 14	118 04	5709	4P	4P		C H	U S WB OBSERVER
MUIR WOODS	6027	01	MARIN	17	37 54	122 34	225		5P			U S NAT PARK SERVICE
MUMBO BASIN	6032	01	TRINITY	35	41 12	122 32	5700				S	DEPT WATER RESOURCES
MUSICK CREEK GUARD STA	6048	05	FRESNO	27	37 06	119 19	5522				C	PAUL H. RIGGS
NACIMIENTO DAM	6056	04	SAN LUIS OBP	24	35 46	120 53	770	8A	8A	8A		MONTEREY CTY PARKS DEPT
#NAPA STATE HOSPITAL	6074	01	NAPA	17	38 17	122 16	60	5P	5P			NAPA ST HOSP,FIRE DEPT
NAVARRO 1 NW	6105	01	MENDOCINO	17	39 10	123 34	220				C	MASONITE CORPORATION
NEEDLES	6115	07	SAN BERDINO	5	34 50	114 36	480				C	CITY OF NEEDLES
NEEDLES FAA AIRPORT	6118	07	SAN BERDINO	5	34 46	114 37	913	MID	MID			FED AVIATION AGENCY
NEVADA CITY	6136	02	NEVADA	39	39 16	121 01	2520	8A	8A			CITY OF NEVADA CITY
NEWARK	6144	04	ALAMEDA	4	37 31	122 02	10	8A	8A	8A		LESLIE SALT COMPANY
NEWBURY PARK 4 SW	6149	06	VENTURA	33	34 09	118 58	780		7A			RANCHO SIERRA VISTA
NEWHALL SOLEDAD FC32CE	6162	06	LOS ANGELES	29	34 23	118 32	1243		4P		C	LA COUNTY FLOOD CONT.
NEWMAN 2 NW	6168	05	STANISLAUS	27	37 21	121 03	108	5P	5P			RICHARD A SMITH
NEWPORT BEACH HARBOR	6175	06	ORANGE	33	33 36	117 53	10	5P	5P			ORANGE CO. HARBOR DIST
NEW YORK MTNS	6185	07	SAN BERDINO	6	35 15	115 18	6000				S	C. T. SNYDER
NICOLAUS 2	6194	02	SUTTER	39	38 55	121 33	43		8A			RECLAMATION DIST 1001
NILAND	6197	07	IMPERIAL	6	33 17	115 31 -	55		8A			IMPERIAL IRRIG DIST
NIPOMO 2 NW	6207	06	SN LUIS OBPO	30	35 04	120 30	360		8A			ANDREW MEHLSCHAU
NOEL SPRING	6212	02	GLEN	23	39 32	122 40	5000				S	CORPS OF ENGINEERS

STATION	INDEX NO.	DIVISION	COUNTY	DRAINAGE	LATITUDE	LONGITUDE	ELEVATION	TEMP	PRECIP	EVAP	SPECIAL	OBSERVER
NORTH BLOOMFIELD	6232	02	NEVADA	39	39 22	120 54	3280				C	MALAKOFF DIGGINS ST PK
NORTH FORK RANGER STA	6252	05	MADERA	27	37 14	119 30	2630	8A	8A		H	U S FOREST SERVICE
NOVATO 8 WNW	6290	04	MARIN	17	38 08	122 43	370				C	MARIN COUNTY FIRE DEPT.
OAK KNOLL RANGER STA	6318	01	SISKIYOU	12	41 50	122 51	1963		8A			U S FOREST SERVICE
OAKLAND WB AIRPORT R	6335	04	ALAMEDA	4	37 44	122 12	6	MID	MID		C J	U S WEATHER BUREAU
OAKVILLE 1 WNW	6351	04	NAPA	17	38 27	122 25	160		5P			MRS LILLIAN DEL BONDIO
OAKVILLE 4 SW # 2	6356	04	NAPA	17	38 24	122 29	1685				C	KLAUS HUCKFELDT
OCCIDENTAL	6373	01	SONOMA	17	38 25	122 58	960		7A			ANDREW J BLANEY
OCEANSIDE	6377	06	SAN DIEGO	33	33 12	117 23	84	4P	4P			OCEANSIDE FIRE DEPT
OCEANSIDE PUMPING PL	6379	06	SAN DIEGO	33	33 13	117 21	30				C	OCEANSIDE WATER DEPT
OCOTILLO WELLS	6383	07	SAN DIEGO	5	33 09	116 08	170		8A			EARL G. CARTIER
OILFIELDS JOAQUIN RDG	6395	05	FRESNO	27	36 18	120 24	3620					S PACIFIC TELETEL CO
OJAI	6399	06	VENTURA	33	34 27	119 15	750	5P	5P			VENT RA CO FIRE DEPT
ONION VALLEY	6452	02	PLUMAS	8	39 48	120 53	6530					S DEPT OF WTR RESOURCES
ONO	6459	02	SHASTA	23	40 29	122 37	980		7A			L. T. SAILORS
ORANGE COUNTY RESVR	6473	06	ORANGE	25	33 56	117 53	660				C	CORPS OF ENGINEERS
ORANGE COVE	6476	05	FRESNO	9	36 37	119 18	431	10A	10A			ORANGE COVE CIT ASSN
ORICK PRAIRIE CREEK PK	6498	01	HUMBOLDT	17	41 22	124 01	161	4P	4P			CAL DIV BEACH & PARKS
ORLAND	6506	02	GLENN	23	39 45	122 12	254	8A	8A			ORLAND UNIT WU ASSN
ORLEANS	6508	01	HUMBOLDT	12	41 18	123 32	403	4P	4P			JACK G. CLARK
OROVILLE	6521	02	BUTTE	8	39 30	121 34	171	11A	11A			CITY OF OROVILLE
OROVILLE BRIDGE	6525	02	BUTTE	8	39 31	121 34	165		7A			ROBERT E SKINNER
OROVILLE RANGER STA	6528	02	BUTTE	8	39 32	121 34	300				C	STATE DIV OF FSTRY
OSTRANDER LAKE	6552	05	MARIPOSA	14	37 38	119 33	8600					S DWR & NATL PARK SERVICE
OXNARD	6569	06	VENTURA	33	34 12	119 11	49	8A	8A			CITY OF OXNARD
PACHECO PASS	6583	05	MERCED	27	37 04	121 11	880		MID			CALIF DEPT OF WATER RES
PACIFIC HOUSE	6597	02	EL DORADO	1	38 45	120 30	3440		8A			FLOYD R POOLE
PACOIMA DAM FC 33 A E	6602	06	LOS ANGELES	13	34 20	118 24	1500		5P			F K BARR
PAICINES OHRWALL RANCH	6610	04	SAN BENITO	20	36 44	121 22	950		8A			JOHN P OHRWALL
PALMDALE	6624	07	LOS ANGELES	5	34 35	118 06	2596	5P	5P		C	PALMDALE IRRIG DIST
PALMDALE FAA AIRPORT	6627	07	LOS ANGELES	5	34 38	118 06	2517	MID	MID			FED AVIATION AGENCY
PALM SPRINGS	6635	07	RIVERSIDE	6	33 49	116 32	411	5P	5P			PALM SPGS FIRE DEPT
PALO ALTO JR MUSEUM	6646	04	SANTA CLARA	4	37 27	122 08	25	9A	8A		C	PALO ALTO JR. MUSEUM
PALOMA	6650	04	MONTEREY	24	36 21	121 30	1835		5P			JAMES A BELL
PALOMAR MT OBSERVATORY	6657	06	SAN DIEGO	33	33 21	116 52	5545	P	P		C H	PALOMAR OBSERVATORY
PALOS VERDES EST FC43D	6663	06	LOS ANGELES	33	33 48	118 23	216		7A			DEPT. OF STREETS & PKS.
PANAMINT CITY	6671	07	INYO	6	36 07	117 06	6240					S C. T. SNYDER
PANOCHE	6675	05	SAN BENITO	27	36 36	120 50	1265		5S			MISS LILY BERG
PARADISE	6685	02	BUTTE	23	39 45	121 37	1750	8A	8A			PARADISE FIRE DEPT.
PARADISE MEADOW	6688	05	TUOLUMNE	37	38 03	119 40	7700					S HETCH HETCHY WTR SUP
PARKER RESERVOIR	6699	07	SAN BERDINO	5	34 17	114 10	738	7A	7A		C	METRO WATER DISTRICT
PARKFIELD	6703	04	MONTEREY	24	35 53	120 26	1482		7A			ROBERT H. DURHAM
PASADENA	6719	06	LOS ANGELES	13	34 09	118 09	864	4P	4P			PASADENA WATER DEPT
PASKENTA RANGER STA	6726	02	TEHAMA	23	39 53	122 32	735		8A		C	U S FOREST SERVICE
PASO ROBLES	6730	04	SN LUIS OBPO	24	35 38	120 41	700	5P	5P			CITY OF PASO ROBLES
PASO ROBLES 5 NW	6736	04	SN LUIS OBPO	24	35 41	120 45	1040				C	FRANCIS F NELSON
PASO ROBLES FAA AP	6742	04	SN LUIS OBPO	24	35 40	120 38	815	MID	MID			FED AVIATION AGENCY
PATTERSON MEADOW	6751	03	MODOC	21	41 11	120 12	7000					S DEPT OF WATER RESOURCES
PATTIWAY	6754	05	KERN	10	34 56	119 23	3868		7A			HUDSON RANCH
PAYNES CREEK	6761	02	TEHAMA	23	40 20	121 51	1840		7A			NELLIE THOMPSON
PEPPERDINES CAMP	6803	02	MODOC	21	41 27	120 14	6300					S CALIF DEPT WATER RES
PERRIS	6816	06	RIVERSIDE	28	33 47	117 14	1470	5P	5P			STATE DIV OF FSTRY
PETALUMA FIRE STA 2	6826	01	SONOMA	17	38 14	122 38	16	5P	5P		C	PETALUMA FIRE STA # 2
PIEDRA BLANCA GRD STA	6862	06	VENTURA	29	34 34	119 10	3065		MID			VENTURA COUNTY FCD
PINE CANYON PS FC321E	6891	06	LOS ANGELES	29	34 40	118 26	3286		5P			L A CO FIRE DEPT
PINECREST SUMMIT R S	6893	05	TUOLUMNE	21	38 18	120 00	5600				C	USFS, DISTRICT RANGER
PINE FLAT DAM	6896	05	FRESNO	27	36 49	119 20	610		7A			CORPS OF ENGINEERS
PINE MOUNTAIN INN	6910	06	VENTURA	29	34 36	119 21	4970				C	VENTURA CTY FLD CONTROL
PINNACLES NAT MONUMENT	6928	04	SAN BENITO	20	36 29	121 11	1307	4P	4P			U S NAT PARK SERVICE
PIRU 2 ESE	6940	06	VENTURA	29	34 24	118 45	730		7A			CAMULOS RANCH
PIRU 3 SSE	6941	06	VENTURA	29	34 22	118 47	2820				C	V. CO. FLOOD CONTROL D.
PISMO BEACH	6943	04	SN LUIS OBPO	4	35 08	120 38	80	5P	5P			POLICE DEPARTMENT
PIT RIVER POWER HOUSE	6946	02	SHASTA	21	40 59	121 59	1458		3P			P G & E COMPANY
PLACERVILLE	6960	02	EL DORADO	1	38 44	120 49	1890	8A	8A		H	P G & E COMPANY
PLACERVILLE IFG	6962	02	EL DORADO	1	38 44	120 46	2755	4P	4P	4P		INST FST GENETICS
PLACERVILLE DISP PLANT	6964	02	EL DORADO	1	38 44	120 51	1546				C	CITY OF PLACERVILLE
PLASKETT	6972	01	GLENN	7	39 44	122 31	6580					S U S F S & CAL DEPT WTR
PLATINA	6975	02	SHASTA	23	40 22	122 53	2260	5P	5P			PLATINA HWY MTC STN
PLUMAS EUREKA STATE PK	6998	02	PLUMAS	8	39 45	120 42	5165				C	PLUMAS EUREKA ST. PK.
POINT ARENA	7009	01	MENDOCINO	17	38 55	123 42	210	5P	5P		C	CALIF DIV OF FORESTRY
PT ARGUELLO LIGHT STA	7016	06	SNTA BARBARA	33	34 34	120 40	76		11P			U S COAST GUARD
POINT PIEDRAS BLANCAS	7024	04	SN LUIS OBPO	4	35 40	121 17	59	11P	11P			U S COAST GUARD
POMONA CAL POLY	7050	06	LOS ANGELES	26	34 04	117 49	740	8A	8A			CAL POLYTECHNIC COLLEGE
PORT CHICAGO NAVAL DEP	7070	04	CONTRA COSTA	4	38 01	122 01	50	5P	5P			U S NAVAL MAGAZINE
PORTERVILLE	7077	05	TULARE	9	36 04	119 01	393	8A	8A			JOHN H DAYBELL
PORTOLA	7085	02	PLUMAS	8	39 48	120 28	4838	4P	4P		C	F. W. COLE
PORTUGUESE MEADOW	7093	05	TULARE	10	35 48	118 34	[illegible]					S CORPS OF ENGINEERS
POSEY 3 E	7096	05	TULARE	10	35 48	118 39	4950	5S	7A			PANORAMA HTS LODGE
POTTER VALLEY 3 SE	7108	01	MENDOCINO	22	39 18	123 04	1170				C	CORPS OF ENGINEERS
POTTER VALLEY PH	7109	01	MENDOCINO	22	39 22	123 08	1015	4P	4P		C	P G & E COMPANY
POWAY VALLEY	7111	06	SAN DIEGO	33	32 57	117 04	500		4P			POWAY FIRE DEPT
PRADO DAM	7123	06	RIVERSIDE	28	33 53	117 38	540				C	CORPS OF ENGINEERS
PRIEST VALLEY	7150	04	MONTEREY	24	36 11	120 42	2300	5S	5S			NELSON H PALMER
QUAKING ASPEN	7179	05	TULARE	10	36 07	118 32	7200					S CORPS OF ENGINEERS
QUINCY	7195	02	PLUMAS	8	39 56	120 56	3409	8A	8A		H	U S FOREST SERVICE
RAMONA SPAULDING	7231	06	SAN DIEGO	33	33 04	116 51	1480	6P	6P			LOUIS B SPAULDING
RANCHITA	7244	06	SAN DIEGO	33	33 14	116 32	4110		6P			B. W. PATTERSON
RANDSBURG	7253	07	KERN	15	35 22	117 39	3570	6P	6P			KERN CO FIRE DEPT
RATTLESNAKE CREEK	7259	05	FRESNO	11	36 59	118 43	9900					S CORPS OF ENGINEERS
RED BLUFF WB AIRPORT R	7292	02	TEHAMA	23	40 09	122 15	342	MID	MID		C J	U S WEATHER BUREAU
REDDING 5 SSE	7295	02	SHASTA	23	40 30	122 22	425				C	CITY OF REDDING
REDDING FIRE STA NO 2	7296	02	SHASTA	23	40 35	122 24	580	5P	5P			REDDING FIRE DEPT
REDLANDS	7306	06	SAN BERDINO	28	34 03	117 11	1318	MID	2P			REDLANDS DAILY FACTS
REDWOOD CITY	7339	04	SAN MATEO	4	37 29	122 14	31	5P	5P			CITY FIRE DEPT STA 2
REDWOOD VALLEY	7351	01	MENDOCINO	22	39 16	123 12	718				C	THOMAS M JAMESON
REPRESA	7370	02	SACRAMENTO	1	38 42	121 10	295		MID			FOLSOM STATE PRISON
RICHARDSON GROVE ST PK	7404	01	HUMBOLDT	7	40 02	123 47	500	8A	8A			CALIF DIV BEACH & PKS
#RICHMOND	7414	04	CONTRA COSTA	4	37 56	122 21	55	8A	8A			CITY OF RICHMOND
RIO VISTA	7446	02	SOLANO	23	38 09	121 42	40		8A			U S ARMY DEPOT
RIVERSIDE FIRE STA #3	7470	06	RIVERSIDE	28	33 57	117 23	840	5P	5P			RIVERSIDE FIRE DEPT
RIVERSIDE EXP STA R	7473	06	RIVERSIDE	28	33 58	117 21	986	8A	8A	8A	CG	CITRUS RES & AG EXP STA
ROBBS PEAK PH	7489	02	EL DORADO	1	38 54	120 22	5120				C	SAC MUNIC UTL DIST
ROBERTSON FLAT	7492	05	PLACER	1	39 09	120 30	6740					S DEPT OF WATER RESOURCES
ROCK CREEK	7510	07	INYO	19	37 27	118 44	9670					S DEPT WATER RESOURCES
ROCKLIN	7516	02	PLACER	1	38 48	121 14	242	8A	8A			RAYMOND H JOHNSON
ROGERS CAMP	7533	05	TULARE	10	36 06	118 38	6240					S CORPS OF ENGINEERS
ROSE MARIE MEADOW	7560	05	FRESNO	27	37 19	118 52	10000					S SO CALIF EDISON CO
ROUND MEADOW	7579	05	TULARE	10	35 58	118 21	9000					S CALIF STATE ENG
ROUND MOUNTAIN 1 NNE	7583	02	SHASTA	23	40 49	121 56	2117		8A		C	CLOSED 6/27/70
ROUND MT P G AND E	7581	02	SHASTA	23	40 48	121 56	2100		6P		C	PACIFIC GAS AND ELEC CO
RUNNING SPRINGS 1 E	7600	07	SAN BERDINO	15	34 12	117 05	5965				C	STATE DIV OF HWYS
SACHES SPRINGS	7623	05	TUOLUMNE	37	38 06	119 51	7900					S HETCH HETCHY WTR SUP
SACRAMENTO WB AIRPORT R	7630	02	SACRAMENTO	23	38 31	121 30	17	MID	MID		C J	U S WEATHER BUREAU
#SACRAMENTO WB CITY R	7633	02	SACRAMENTO	23	38 35	121 30	19	MID	MID		C	U S WEATHER BUREAU
SADDLE CAMP RANGER STA	7637	02	TEHAMA	23	40 10	122 48	3850					S U S WEATHER BUREAU
SAGEHEN CREEK	7641	03	NEVADA	36	39 26	120 14	6337		5P			UNIVERSITY OF CALIF
SAINT HELENA	7643	01	NAPA	17	38 30	122 28	225	6P	6P			EDWIN L PAULSON
SAINT HELENA 4 WSW	7646	01	NAPA	17	38 30	122 32	1790				C	EDWIN H LEARNED
SAINT HELENA 7 NE	7649	02	NAPA	23	38 34	122 23	870				C	YVONNE L. WHITE
SAINT MARYS COLLEGE	7661	04	CONTRA COSTA	4	37 50	122 06	623	7P	7P			BROTHER U BENEDICT
SALINAS 2 E	7668	04	MONTEREY	24	36 40	121 37	80	5P	5P			SALINAS RURAL F D
SALINAS FAA AP	7669	04	MONTERY	24	36 40	121 36	75	MID	MID			FED AVIATION AGENCY
SALINAS DAM	7672	04	SN LUIS OBPO	24	35 20	120 30	1375		8A			SALINAS DAM OPERATORS
SALSIPUEDES GAGING STA	7681	06	SNTA BARBARA	32	34 35	120 24	250		8A			JOE CABRAL JR
SALT SPRINGS PWR HOUSE	7689	05	AMADOR	16	38 30	120 13	3700	3P	3P	3P		P G & E COMPANY
SAN ANDREAS 2 S	7702	05	CALAVERAS	2	38 10	120 40	830		7A			CALAVERAS CEMENT CO
SAN ANTONIO MISSION	7714	04	MONTEREY	24	36 01	121 15	1060	5P	5P			SAN ANTONIO MISSION
SAN ARDO	7716	04	MONTEREY	24	36 02	120 54	450		8A			MRS JEAN BRINAN
SAN BENITO	7719	04	SAN BENITO	20	36 31	121 05	1355				C	JOHN M SHIELDS
SAN BERNARDINO CO HOSP	7723	06	SAN BERDINO	28	34 08	117 16	1125	6P	6P			S B COUNTY HOSPITAL
SAN CLEMENTE DAM	7731	04	MONTEREY	4	36 26	121 42	600		7A			CALIF WTR & TEL CO
SANDBERG PTL FC130B	7734	06	LOS ANGELES	15	34 45	118 43	4025		4P			L A CO FIRE DEPT
SANDBERG WB R	7735	06	LOS ANGELES	29	34 45	118 44	4517	MID	MID		C HJ	U S WEATHER BUREAU
#SAN DIEGO WB AIRPORT R	7740	06	SAN DIEGO	33	32 44	117 10	13	MID	MID		C J	U S WEATHER BUREAU
SAN DIMAS FIRE WD FC95	7749	06	LOS ANGELES	26	34 06	117 48	955		8A			SAN DIMAS FIRE STA
SAN DIMAS TANBARK FLAT	7750	06	LOS ANGELES	26	34 12	117 46	2720				C	U S FOREST SERVICE
SAN FELIPE HIGHWAY STA R	7755	04	SANTA CLARA	20	37 01	121 20	365				C	STATE DIV OF HWYS
SAN FERNANDO	7759	06	LOS ANGELES	13	34 17	118 28	965	5P	5P			FARMERS INS GROUP
SAN FERNANDO PH 3	7762	06	LOS ANGELES	13	34 19	118 30	1250				C	CORPS OF ENGINEERS
S F RICHMOND SUNSET R	7767	04	SAN FRANCISCO	4	37 46	122 30	32	5P	MID		C	CITY SAN FRANCISCO

STATION	INDEX NO.	DIVISION	COUNTY	DRAINAGE	LATITUDE	LONGITUDE	ELEVATION	TEMP	PRECIP	EVAP	SPECIAL	OBSERVER
SAN FRANCISCO WB AP R	7769	04	SAN MATEO	4	37 37	122 23	8	MID	MID		C J	U S WEATHER BUREAU
#S F FEDERAL BUILDING R	7772	04	SN FRANCISCO	4	37 47	122 25	52	MID	MID		C	U S WEATHER BUREAU
SAN GABRIEL CANYON PH	7776	06	LOS ANGELES	26	34 09	117 54	744		5P			PASADENA WATER DEPT
SAN GABRIEL DM FC425BE	7779	06	LOS ANGELES	26	34 12	117 52	1481		5P		C	CHRIS R. WATKINS
SAN GABRIEL FIRE DEPT	7785	06	LOS ANGELES	13	34 06	118 06	450	4P	4P			CITY FIRE DEPARTMENT
SAN GREGORIO 2 SE	7807	04	SAN MATEO	4	37 18	122 22	275	7P	7P			MARY J. IWATA
SAN JACINTO	78[illegible]3	06	RIVERSIDE	33	33 47	116 58	1535	7P	7P			BYRON JOHANSEN
SAN JACINTO RANGER STA	78[illegible]3	06	RIVERSIDE	33	33 47	116 58	1560				C	STATE DIV OF FSTRY
SAN JOAQUIN EXP RANGE	78[illegible]7	05	MADERA	27	37 05	119 43	[illegible]50				C	U S FOREST SERVICE
SAN JOSE R	7821	04	SANTA CLARA	4	37 21	121 54	67	4P	4P		C J	CITY OF SAN JOSE
SAN JUAN BAUTISTA 3SSE	7834	04	SAN BENITO	20	36 48	121 31	553				C	MRS. SANDRA J. KNOLL
SAN LUIS DAM	7846	05	MERCED	27	37 03	121 04	277	8A	8A	8A	C	DEPT WATER RESOURCES
SAN LUIS OBISPO POLY	7851	04	SN LUIS OBPO	4	35 18	120 40	315	7A	7A		C	CAL STATE POLY COL
SAN MARCOS PASS	7859	06	SAN BARBARA	32	34 31	119 49	2300				C	CTY OF SANTA BARBARA
#SAN MATEO	7864	04	SAN MATEO	4	37 32	122 18	71	5P	5P			CITY FIRE DEPARTMENT
SAN NICOLAS ISLAND	7871	06	VENTURA	33	33 14	119 27	502	MID	MID		C	U S WEATHER BUREAU
#SAN RAFAEL	7880	01	MARIN	17	37 58	122 32	40	4P	4P			INDEPENDENT JOURNAL
SANTA ANA FIRE STATION	7888	06	ORANGE	29	33 45	117 52	115	4P	4P			SANTA ANA FIRE DEPT
SANTA ANA RIVER PH 3	7891	06	SAN BERDINO	28	34 06	117 06	1970				C	SO CALIF EDISON CO
SANTA ANITA FERN FC432	7897	06	LOS ANGELES	13	34 13	118 01	2035		5P			LOUIS LUEBKERT
SANTA BARBARA	7902	06	SNTA BARBARA	33	34 25	119 41	5	8A	8A		C	SANTA BARBARA SWG. TR.
SANTA BARBARA FAA AP	7905	06	SNTA BARBARA	33	34 26	119 50	9	MID	MID			FED AVIATION AGENCY
SANTA BARBARA TV PEAK	7909	06	SNTA BARBARA	32	34 32	119 57	4000		5P			TV STATION KEYT
SANTA CLARA UNIVERSITY	7912	04	SANTA CLARA	4	37 21	121 56	88	5P	5P			UNIV OF SANTA CLARA
SANTA CRUZ	7916	04	SANTA CRUZ	4	36 59	122 01	125	5P	5P			ROBERT E BURTON
SANTA FE DAM R	7926	06	LOS ANGELES	13	34 07	117 58	427				C	CORPS OF ENGINEERS
SANTA MARGARITA 2 SW	7930	04	SN LUIS OBPO	24	35 22	120 38	1200		5P			JOSEPH C MC [illegible]
SANTA MARGARITA BOOST	7933	04	SN LUIS OBPO	24	35 21	120 39	1100		8A			RICHARD S PILE[illegible]
SANTA MARIA WB AIRPORT R	7946	06	SNTA BARBARA	33	34 54	120 27	236	MID	MID		C	U S WEATHER BUREAU
SANTA MONICA	7951	06	LOS ANGELES	33	34 01	118 29	64		4P			CITY SANTA MONICA
#SANTA MONICA PIER	7953	06	LOS ANGELES	33	34 00	118 30	15	4P	4P			S M LIFEGUARD SER
SANTA PAULA	7957	06	VENTURA	29	34 21	119 05	263	4P	8A			VENT RA CO FIRE DEPT
SANTA ROSA	7965	01	SONOMA	22	38 27	122 42	167	4P	4P			CLARENCE S NEWBERRY
SANTA YNEZ	7976	06	SNTA BARBARA	32	34 37	120 05	600				C	SANTA BARBARA COUNTY
SANTIAGO DAM	7987	06	ORANGE	28	33 47	117 43	855				C	WILLIAM D SAPPINGTON
SAUGUS PWR PL NO 1	8014	06	LOS ANGELES	29	34 35	118 27	2105		8A			L A WTR & PWR DEPT
SAWYERS BAR RANGER STA	8025	01	SISKIYOU	12	41 18	123 08	2169	8A	8A			U S FOREST SERVICE
#SCOTI	8045	01	HUMBOLDT	7	40 29	124 06	139	9A	8A			PACIFIC LUMBER CO
SEARSVILLE LAKE	8068	04	SAN MATEO	4	37 24	122 14	350		8A			AUSTIN L APP
SEBASTOPOL	8072	01	SONOMA	17	38 24	122 49	65				C	CITY OF SEBASTOPOL
SECRET VALLEY	8074	03	LASSEN	19	40 31	120 14	4440		8A			MRS GEORGE W RUMBO
SEPULVEDA DAM	8092	06	LOS ANGELES	13	34 10	118 28	670				C	CORPS OF ENGINEERS
SHASTA DAM	8135	02	SHASTA	23	40 43	122 25	1076	8A	8A	8A	C H	U S BUR RECLAMATION
SHELTER COVE	8162	01	HUMBOLDT	17	40 02	124 04	232	5P	5P			MRS MARILYN [illegible]
SHINGLE SPRINGS	8173	02	EL DORADO	1	38 40	120 55	375		7A			THEODORE B HEUSNER
SHINGLETOWN 2 E	8175	02	SHASTA	23	40 30	121 51	[illegible]		7A			MRS JANICE M SUTTER
SIERRA CITY	8207	02	SIERRA	39	39 34	120 38	4150	8P	8P		C	MRS. JEANNE W. MCMAHAN
SIERRAVILLE RANGER STA	8218	02	SIERRA	9	39 35	120 22	4975	8A	8A		C H	U S FOREST SERVICE
SIGNAL HILL FC 415	8231	06	LOS ANGELES	13	33 48	118 10	100		5P		C	HORACE I OSBORN
SILVERADO RANGER STA	8243	06	ORANGE	28	33 45	117 39	1095				C	CORPS OF ENGINEERS
SKAGGS SPGS LAS LOMAS	8272	01	SONOMA	22	38 41	123 08	1930		8A		H	[illegible]
SLACK CANYON	8275	04	MONTEREY	24	36 05	120 40	1730				C	STATE DIV OF FSTRY
SNOW CREEK UPPER	8317	07	RIVERSIDE	6	33 52	116 41	1940		7A			DESERT WATER AGENCY
SNOW FLAT	8318	05	MARIPOSA	14	37 50	119 30	8700					S DEPT WATER RESOURCES
SODA SPRINGS 1 E R	8332	02	NEVADA	39	39 19	120 22	6855				C	ROBERT MAUGHAN
SOLEDAD	8339	04	MONTEREY	24	36 26	121 20	195		8A			JOHN N FRANCIONI
SOMERSET 5 ESE	8344	05	EL DORADO	16	38 37	120 36	3140				C	JACK A. HASELEY
SOMIS 3 NW	8349	06	VENTURA	33	34 17	119 03	510		8A			BERYLWOOD INVEST CO
SONOMA	8351	01	SONOMA	17	38 17	122 27	70	5P	5P			[illegible]
SONORA RS	8353	05	TUOLUMNE	37	37 59	120 23	1749	8A	8A		H	STATE DIV OF FSTRY
SONORA JUNCTION	8355	03	MONO	39	38 21	119 27	6896				C	STATE DIV OF HWYS
S F FARALLON	8376	04	SAN FRANCISCO	4	37 42	123 00	35				C	U S COAST GUARD
SO ENTRANCE YOSEMITE	8380	05	MARIPOSA	14	37 30	119 38	5120	8A	8A		H	U S NAT PARK SERVICE
SOUTH LAKE	8416	07	INYO	19	37 11	118 34	9580					S SOUTHERN CALIF EDISON C
SPADRA PAC FC 356 C	8435	06	LOS ANGELES	26	34 03	117 49	675		4P		C	J. E. STULL
SPRECKELS HWY BRIDGE	8445	04	MONTEREY	24	36 38	121 41	40		8A			U S WEATHER BUREAU
SPRINGVILLE 7 ENE	8455	05	TULARE	9	36 10	118 42	2470		7A			ELMER A SUTTON
SPRINGVILLE RANGER STA	8460	05	TULARE	9	36 08	118 48	1050				C	U S FOREST SERVICE
SPRINGVILLE TULE HOWKS	8463	05	TULARE	9	36 12	118 39	4070				C	P G & E COMPANY
SQUAW VALLEY	8474	03	PLACER	39	39 12	120 14	6235	8A	8A		H	SQUAW VALLEY STATE PK
SQUIRREL INN 2	8479	07	SAN BERDINO	15	34 14	117 14	5690	5P	5P		H	LEROY KEMP
STANDISH 1 E	8487	03	LASSEN	18	40 22	120 24	4030		8A			RAY C FRALEY
STANDISH HICKEY ST PK	8491	01	MENDOCINO	7	39 53	123 44	850		8A			CAL DIV BEACH & PKS
STANISLAUS POWER HOUSE	8499	05	TUOLUMNE	34	38 08	120 22	1060		1P			P G & E COMPANY
STATE LAKES	8512	05	FRESNO	11	36 56	118 35	10300					S CORPS OF ENGINEERS
STIRLING CITY RS	8544	02	BUTTE	8	39 54	121 32	3518				C	STATE DIV OF FSTRY
STOCKTON DISPOSAL PL	8554	05	SAN JOAQUIN	27	37 55	121 20	11				C	CITY OF STOCKTON
#STOCKTON WBAP	8558	05	SAN JOAQUIN	27	37 54	121 15	22	MID	MID			U S WEATHER BUREAU
STOCKTON FIRE STA NO 4	8561	05	SAN JOAQUIN	27	38 00	121 19	12	8A	8A			STOCKTON FIRE STA NO 4
STONYFORD COOLEY RANCH	8578	02	COLUSA	23	39 15	122 40	3015		8A			FRED H COOLEY
STONYFORD RANGER STA	8583	02	COLUSA	23	39 23	122 33	1148		8A			U S FOREST SERVICE
STONY GORGE RESERVOIR	8587	02	GLENN	23	39 35	122 32	791	5P	5P		C	ORLAND UNIT WU ASSN
STOUTS MEADOW	8591	02	SHASTA	21	41 10	121 56	5300					S DEPT WATER RESOURCES
STRAWBERRY VALLEY	8606	02	YUBA	39	39 34	121 06	3818	5P	5P		H	MRS. LILLIAN MAGRUDER
SUEY RANCH	8627	06	SN LUIS OBPO	30	35 00	120 23	390		5P			SUEY RANCH
SUMMIT MEADOW	8648	05	FRESNO	11	37 09	119 13	8240					S DEPT OF WTR RESOURCES
SUNSET BEACH STATE PK	8680	04	SANTA CRUZ	20	36 54	121 50	85				C	CAL DIV BEACH & PARK
SURF 2 ENE	8697	06	SNTA BARBARA	32	34 41	120 34	110				C	U S AIR FORCE
SUSANA KNOLLS	8700	06	VENTURA	33	34 16	118 40	1085		8A			SUSANA KN FIRE STA
SUSANVILLE AIRPORT	8702	03	LASSEN	18	40 23	120 34	4148	MID	MID		H	DAVID BARR
SUSANVILLE 1 WNW	8703	03	LASSEN	18	40 26	120 40	4555				C	STATE DIV OF FSTRY
SUTTER HILL RANGER STA	8713	05	AMADOR	16	38 23	120 48	1596		8A			STATE DIV OF FSTRY
SWAIN MOUNTAIN	8746	02	PLUMAS	8	40 27	121 06	6140					S CALIF DEPT WATER RES
TAFT	8752	05	KERN	17	35 09	119 28	1025				C	KERN CO FSTRY & FD
TAHOE CITY	8758	03	PLACER	36	39 10	120 08	6230	8A	8A	8A	H	MRS. ESTHER BEATTY
TAHOE VALLEY FAA AP	8762	03	EL DORADO	35	38 54	120 00	6254	4P				FED AVIATION AGENCY
TEHACHAPI	8826	05	KERN	10	35 08	118 27	3975	5P	5P		H	HARRY M. COWAN
TEHACHAPI AIRPORT	8832	05	KERN	10	35 08	118 26	3960				C	TEHACHAPI CUMMINGS
TEJON RANCHO	8839	05	KERN	10	35 02	118 45	1425	5P	5P			TEJON RANCH COMPANY
TERMO	8873	03	LASSEN	18	40 52	120 27	5300	8P	8P		C	SULU E LAKSO
THE CEDARS	8881	02	PLACER	1	39 15	120 21	5900					S DEPT OF WATER RESOURCES
THE GEYSERS	8885	01	SONOMA	22	38 48	122 50	1648				C	MRS FAYE DEWEY
THERMAL FAA AIRPORT	8892	07	RIVERSIDE	6	33 38	116 10	-120	MID	MID		C	FED AVIATION AGENCY
THOUSAND OAKS	8905	06	VENTURA	33	34 11	118 51	810		8A			VENTURA CO FIRE DEPT
THREE MILE VALLEY	8909	02	PLUMAS	8	39 54	120 34	5900					S CALIF DEPT WATER RES
THREE RIVERS 6 SE	8912	05	TULARE	9	36 22	118 51	2200				C	GLENN BAKER
THREE RVRS EDISON PH 2	8914	05	TULARE	9	36 28	118 53	950	5P	5P			SO CALIF EDISON CO
THREE RVRS EDISON PH 1	8917	05	TULARE	9	36 28	118 52	1140				C	SO CALIF EDISON CO
TIGER CREEK PH	8918	05	AMADOR	16	38 27	120 29	2355	4P	4P		C	P G & E COMPANY
TOPANGA PATROL STA FC6	8967	06	LOS ANGELES	33	34 05	118 36	745		5P			L A CO FIRE DEPT
TORRANCE	8973	06	LOS ANGELES	33	33 48	118 20	110	4P	4P			TORRANCE MUN AIRPORT
TRABUCO CANYON	8992	06	ORANGE	33	33 39	117 36	970				C	ORANGE CO PARK DEPT
TRACY 2 SSE	8997	05	SAN JOAQUIN	27	37 43	121 25	175				C	AAGE R [illegible]
TRACY CARBONA	8999	05	SAN JOAQUIN	27	37 42	121 25	140	8A	8A			BANTA CARBONA IR CO
TRACY PUMPING PLANT	9001	05	ALAMEDA	27	37 48	121 35	61	8P	8P	8P		U S BUR RECLAMATION
TRINITY DAM VISTA PT	9024	01	TRINITY	35	40 48	122 46	2500	8A	8A	8A		U S BUR RECLAMATION
TRONA	9035	07	SAN BERDINO	6	35 47	117 23	1695	8A	8A			AMERICAN P & C CORP
TROUGH SPRING	9037	02	COLUSA	23	39 18	122 39	4000					S CORPS OF ENGINEERS
TRUCKEE RANGER STATION	9043	03	NEVADA	36	39 20	120 11	5995	8A	8A		C	U S FOREST SERVICE
TUJUNGA	9047	06	LOS ANGELES	13	34 16	118 18	1690	7P	7P			JAMES D. PARRA
TUJUNGA MILL CR FC 470	9049	06	LOS ANGELES	13	34 23	118 05	4645				C	LOS ANGELES CO FCD
TULEFIELD	9052	05	KERN	10	35 09	119 01	295		7A			KERN COUNTY LAND CO
TULELAKE R	9053	01	SISKIYOU	12	41 58	121 28	4035	5P	5P	5P	C H	TULELAKE IRRIG DIST
TUNNEL RANGER STATION	9061	05	TULARE	10	36 22	118 17	8950					S U S WEATHER BUREAU
TUOLUMNE MEADOWS	9063	05	TUOLUMNE	37	37 53	119 21	8650					S DEPT WATER RESOURCES
TURLOCK	9073	05	STANISLAUS	14	37 29	120 51	115		8A			CARL A PEARSON
TUSTIN IRVINE RANCH	9087	06	ORANGE	33	33 44	117 47	118	5P	5P			THE IRVINE COMPANY
TWENTY MILE HOLLOW	9097	02	TEHAMA	23	40 08	121 48	2800					S DEPT OF WATER RESOURCES
TWENTYNINE PALMS	9099	07	SAN BERDINO	6	34 08	116 02	1975	4P	4P			JOSHUA TREE NAT. MON.
TWIN LAKES	9105	02	ALPINE	1	38 42	120 02	7829	4P	4P		J	P G & E COMPANY
TWITCHELL DAM	9111	06	SNTA BARBARA	30	34 59	120 19	582	4P	4P	4P		SANTA MARIA VLY WCD
UHL RANGER STATION	9120	05	TULARE	9	35 53	118 39	3680				C	U S FOREST SERVICE
#UKIAH	9122	01	MENDOCINO	22	39 09	123 12	623	5P	5P			CITY FIRE DEPARTMENT
UKIAH 4 WSW	9124	01	MENDOCINO	22	39 08	123 16	1900		8A			MRS MARJORIE S DORY
#U C L A	9152	06	LOS ANGELES	33	34 04	118 27	430	4P	4P			U C L A
UPLAND 3 N	9158	06	SAN BERDINO	28	34 08	117 39	1605	5P	5P			LIBERTY GROVES CORP
UPPER LAKE 7 W	9167	02	LAKE	23	39 11	123 02	1524		4P			EDGAR J SCHUETTE
UPPER MATTOLE	9177	01	HUMBOLDT	17	40 15	124 11	255		5P			WESLEY C ROSCOE
UPR SAN LEANDRO FILTER	9185	04	ALAMEDA	4	37 46	122 10	394	6A	6A		C	E BAY MUN UTL DIST
UPPER TRES PINOS	9189	04	SAN BENITO	20	36 38	121 02	2050				C	ELDON FANCHER

STATION INDEX

STATION	INDEX NO.	DIVISION	COUNTY	DRAINAGE *	LATITUDE	LONGITUDE	ELEVATION	OBSERVATION TIME AND TABLES: TEMP	PRECIP	EVAP	SPECIAL	OBSERVER
[illegible]	[illegible]	[illegible]	[illegible]	[illegible]	[illegible]	[illegible]	[illegible]	SP	SP			JACKSONVILLE FIRE DIST
[illegible]	[illegible]	[illegible]	[illegible]	[illegible]	[illegible]	[illegible]	447				C	MISS JUDY A. WOLF
[illegible]	[illegible]	[illegible]	[illegible]	[illegible]	[illegible]	[illegible]	1390		SP			VALLEY CNT MUN WATER
[illegible]	[illegible]	[illegible]	[illegible]	[illegible]	[illegible]	[illegible]	[illegible]	SP	SP			U S FOREST SERVICE
[illegible]	[illegible]	[illegible]	[illegible]	[illegible]	[illegible]	[illegible]	693		SP			LA DEPT. WTR. AND POWER
[illegible]	[illegible]	[illegible]	[illegible]	[illegible]	[illegible]	[illegible]	[illegible]				C	SONOMA CNTY WTR CO
[illegible]	[illegible]	[illegible]	[illegible]	33	34	51	[illegible]				C	U S FOREST SERVICE
[illegible]	[illegible]	[illegible]	[illegible]	[illegible]	[illegible]	[illegible]	[illegible]		PA			[illegible] FLOOD CONTROL DIST
[illegible]	[illegible]	[illegible]	[illegible]	[illegible]	[illegible]	[illegible]	7520				S	SO CALIF EDISON CO
[illegible]	[illegible]	[illegible]	[illegible]	[illegible]	[illegible]	[illegible]	2018	PA	PA		C	VICTOR CO WATER DIST
[illegible]	[illegible]	[illegible]	[illegible]	[illegible]	[illegible]	[illegible]	9500				S	CORPS OF ENGINEERS
[illegible]	[illegible]	06	LOS ANGELES	[illegible]	[illegible]	[illegible]	3135		SP			LA CO FIRE DEPT
[illegible]	[illegible]	[illegible]	[illegible]	[illegible]	[illegible]	[illegible]	4450		SP			FRANK DOTTA
[illegible]	[illegible]	[illegible]	[illegible]	[illegible]	[illegible]	[illegible]	354	PA	PA			OCEANSIDE FIRE DEPARTMENT
[illegible]	[illegible]	[illegible]	[illegible]	[illegible]	[illegible]	[illegible]	510	SP	SP			VISTA FIRE DEPT
[illegible]	[illegible]	[illegible]	[illegible]	[illegible]	[illegible]	[illegible]	1370		PA		C	W. FRED BORING
[illegible]	[illegible]	[illegible]	[illegible]	[illegible]	[illegible]	52	[illegible]	SP	SP		C	D S P E COMPANY
[illegible]	[illegible]	[illegible]	[illegible]	[illegible]	[illegible]	[illegible]	[illegible]		PA			FLAMSON E VAN SCHAICK
WALMAR SCHOOL	[illegible]	[illegible]	[illegible]	[illegible]	[illegible]	[illegible]	[illegible]		SP			MRS. JOAN THOMAS
[illegible]	[illegible]	[illegible]	[illegible]	[illegible]	[illegible]	02	[illegible]	SP	SP			JOHN F. TERRY
[illegible]	[illegible]	04	CONTRA COSTA	4	37	54	[illegible]				C	THOMAS S. LANAGEV
[illegible]	[illegible]	[illegible]	[illegible]	4	37	54	[illegible]		PA			MRS. BETTY FAIRCLOUGH
[illegible]	[illegible]	06	LOS ANGELES	4	34	00	[illegible]		PA			LA CO FIRE DEPT
[illegible]	[illegible]	09	SAN DIEGO	33	33	17	1,800	SP	SP		C	WARNERS RESORT CO
[illegible]	[illegible]	5	KERN	3	35	36	133	PA	PA			KERN CO FSTRY & F P
[illegible]	[illegible]	5	SAN BERNARDINO	3	34	09	2370				C	PHOENIX RANCH
[illegible]	[illegible]	5	[illegible]	[illegible]	[illegible]	[illegible]	98	PA	PA			CITY OF WATSONVILLE
[illegible]	[illegible]	5	MARIPOSA	[illegible]	[illegible]	[illegible]	3475				C	NAT PARK SERVICE
[illegible]	[illegible]	[illegible]	TRINITY	35	[illegible]	[illegible]	2,470	PA	PA		C	U S FOREST SERVICE
WEED FIRE DEPARTMENT	[illegible]	[illegible]	[illegible]	[illegible]	[illegible]	[illegible]	3593	PA	PA			WEED FIRE DEPARTMENT
[illegible]	[illegible]	5	[illegible]	[illegible]	[illegible]	[illegible]	2690				C	VERNON J BLOUNT
WENDEL 10 SE	9526	03	LASSEN	[illegible]	[illegible]	[illegible]	4235		SP			ED FILIPELLI
[illegible]	[illegible]	5	SANTA BARBARA	37	[illegible]	[illegible]	5280				S	U S WEATHER BUREAU
[illegible]	[illegible]	5	[illegible]		36	13	285		PA			BOSTON RANCH CO
[illegible]	[illegible]	5	[illegible]	[illegible]	38	24	[illegible]		PA			STATE DIV. OF FORESTRY
WESTVILLE	[illegible]	2	PLACER		39	11	[illegible]				S	DEPT WATER RESOURCES
[illegible]	9602	03	TULARE	10	36	21	[illegible]				S	CORPS OF ENGINEERS
[illegible]	9603	02	YUBA	19	39	02	[illegible]				C	STATE OF CALIF. COMMON
[illegible]	9621	02	SHASTA	23	[illegible]	37	[illegible]	PA	PA	PA		U S BUR RECLAMATION
WHITE MOUNTAIN 1	[illegible]	[illegible]	[illegible]	6	37	30	[illegible]	PA	PA		H	UNIVERSITY OF CALIF
WHITE MOUNTAIN 2	9633	07	MONO	6	37	35	12470	PA	PA		H	UNIVERSITY OF CALIF
WHITE MTN STORAGE	9635	07	SAN BERDINO	6	34	20	7240				S	STATE OF CALIFORNIA
WHITTIER CITY W PC 1060	9661	06	LOS ANGELES	29	33	58	340		SP			MISS MARTHA BAILEY
WILCOXSE RANGER STA	9671	07	INYO	6	36	15	4200	SP	SP			NATIONAL PARK SERVICE
WILLIAMS	9677	02	COLUSA	23	39	09	122	09	86	PA	PA	C CITY OF WILLIAMS
WILLITS 1 NE	9684	01	MENDOCINO	17	39	29	123	20	1348	SP	SP	HENRY C. WADE
WILLITS HOWARD FOR RS	9685	01	MENDOCINO	7	39	21	123	19	1925		C	STATE DIV. OF FSTRY
WILLOW CREEK 1 NW	9694	01	TRINITY	35	41	57	123	38	481	PA	PA	PA U S FOREST SERVICE
WILLOWS	9699	02	GLENN	23	39	32	122	12	140	PA	PA	HOWARD R ALLARD
WILLOWS USBR	9700	02	GLENN	23	39	32	122	12	135	SP	SP	PC USBR MATERIAL CONT. DIV
WINCHESTER	9722	06	RIVERSIDE	33	33	43	117	05	1475		C	JIM M BLACKMORE
WINTERS	9742	02	YOLO	23	38	32	121	58	135	PA	PA	J NEWTON WALLACE
WOFFORD HEIGHTS	9754	03	KERN	10	35	43	118	27	2700		SS	JAMES H JORGENSEN
WOODFORDS	9775	03	ALPINE	3	38	47	119	49	5671	SP	SP	H MRS WILMA C BARR
WOODLAND 1 WNW	9781	02	YOLO	23	38	41	121	48	59	PA	PA	J C AGR EXTEN SERV
WRIGHTS	9814	04	SANTA CLARA	4	37	08	121	57	1670		SP	MARVIN E WARE
WRIGHTS LAKE	9826	02	EL DORADO	1	38	51	120	14	6950			S U S WEATHER BUREAU
YORBA LINDA	9847	06	ORANGE	29	33	54	117	49	415	SP	SP	YORBA LINDA WATER CO
YORKVILLE	9855	01	MENDOCINO	17	38	54	123	14	1100		C	MRS. V. SYLVIA HULBERT
YOSEMITE PARK HEADQTRS	9859	05	MARIPOSA	14	37	45	119	35	3970	PA	PA	C H U S NAT PARK SERVICE
YREKA	9866	02	SISKIYOU	12	[illegible]	43	122	38	2625	PA	PA	H S FOREST SERVICE
ZENIA-KETTENPOM STORE	9953	01	TRINITY	7	40	10	123	27	3600		C	WAYNE KING
CLOSED STATIONS												
LAKE PILLSBURY NO 2	4698	01	LAKE	7	39	29	122	59	1752	SP	SP	SP CLOSED 7/1/70
MEYERS INSPECTION STA	5578	03	EL DORADO	36	38	51	120	01	6342		SP	CLOSED 11/1/69
ROUND MOUNTAIN 1 NNE	7580	02	SHASTA	23	40	49	121	56	2117		PA	C CLOSED 6/27/70

* DRAINAGE CODE: 1-AMERICAN 2-CALAVERAS 3-CARSON 4-CENTRAL COAST 5-COLORADO 6-DESERT 7-EEL 8-FEATHER 9-KAWEAH 10-KERN 11-KINGS 12-KLAMATH 13-LOS ANGELES 14-MERCED 15-MOJAVE 16-MOKELUMNE 17-NORTH COAST 18-N. E. INTERIOR 19-OWENS 20-PAJARO [illegible] 24-SAN DIEGO 25-SAN GABRIEL 27-SAN JOAQUIN 28-SANTA ANA 29-SANTA CLARA [illegible] 32-SANTA MARGARITA [illegible] 34-SOUTH COAST 35-STANISLAUS 36-TRINITY 37-TRUCKEE [illegible] TUOLUMNE [illegible]

Additional information regarding the climate of California may be obtained by writing to the Environmental Science Services Administration State Climatologist, 557 Federal Office Building, 50 Fulton Street, San Francisco, California 94102, or to any Weather Bureau Office near you. Additional precipitation data are contained in "HOURLY PRECIPITATION DATA CALIFORNIA" and "Storage-Gage Precipitation Data for Western United States".

DIMENSIONAL UNITS: Unless otherwise indicated, dimensional units used in this bulletin are: Temperature in °F, precipitation and evaporation in inches and wind movement in miles. Monthly degree day totals are the sums of the negative departures of average daily temperatures from 65°F. In "Supplemental Data" table directions entered in figures are tens of degrees. Resultant wind is the vector sum of wind directions and speeds divided by the number of observations.

OBSERVATION TIME: The Station Index shows observation times in local standard time. During the summer months some observers take the observations on daylight saving time. Snow on ground in the "Snowfall and Snow on Ground" table is at observation time for all except Weather Bureau and FAA stations. For these stations snow on ground values are at 4:00 a.m., P.S.T., except for Bishop WB AP, Blue Canyon WB AP, and Sandberg WB, which are taken at 6:00 a.m., P.S.T., and Mt. Shasta WB City at 8:00 a.m., P.S.T. Data in the "Extremes" table, "Daily Precipitation" table, "Daily Temperature" table, "Evaporation and Wind" table, and snowfall in the "Snowfall and Snow on Ground" table, when published, are for the 24 hours ending at time of observation.

EVAPORATION is measured in the standard Weather Bureau type pan of 4-foot diameter unless otherwise shown by footnote following the Evaporation and Wind table. Max and Min values in the Evaporation and Wind table are extremes of temperature of water in pan as recorded during 24 hours ending at time of observation. Wind is the total wind movement in miles over the evaporation pan as determined by a continuous anemometer recorder located 6-8 inches above the pan.

WATER EQUIVALENT values published in the "Snowfall and Snow on Ground" table are the water equivalent of snow, sleet, or ice on the ground. Samples for obtaining measurements are taken from different points for successive observations; consequently, occasional drifting and other causes of local variability in the snowpack may result in apparent inconsistencies in the record.

SNOWFALL: Entries of snowfall in the "Climatological Data" table, the "Snowfall and Snow on Ground" table, and in the "Seasonal Snowfall" table, include snow and sleet. Entries of snow on ground include snow, sleet, and ice.

NORMALS for all stations are climatological standard normals based on the period 1931-1960.

DIVISIONS, as used in this publication, became effective with data for January 1941.

STATION NAMES: Figures and letters following the station name, such as 12 SSW, indicate distance in miles and direction from the post office.

SEASONAL TABLES: Monthly and seasonal snowfall and heating degree days for the 12 months ending with the preceding June data will be carried in the July issue of this bulletin.

DELAYED DATA AND CORRECTIONS will be carried only in the June and December issues of this bulletin.

INTERPOLATED VALUES for monthly precipitation totals may be found in the annual issue of this publication.

IN THE DATA TABLES THE SYMBOLS AND LETTERS WHEN USED INDICATE THE FOLLOWING:

- No record in the "Supplemental Data" table, "Daily Precipitation" table, "Evaporation and Wind" table, "Snowfall and Snow on Ground" table, "Daily Soil Temperature" table and the "Station Index."

  No record in the "Climatological Data" table and the "Daily Temperature" table is indicated by no entry.

+ And also on an earlier date or dates.

++ Highest observed one minute windspeed. This station is not equipped with an instrument to measure fastest mile data.

* Amount included in following measurement, time distribution unknown.

// Gage is equipped with a windshield.

B Adjusted to a full month.

D Water equivalent of snowfall wholly or partly estimated, using a ratio of 1 inch water equivalent to every 10 inches of new snowfall.

M One or more days of record missing; if average value is entered, less than 10 days record is missing. See "Daily Temperature" table for detailed daily record. Degree day data, if carried for this station, have been adjusted to represent the value for a full month.

R Amounts from recording gage. (These amounts are essentially accurate but may vary slightly from the amounts to be published later in Hourly Precipitation Data.)

T Trace, an amount too small to measure.

V Includes total for previous month.

IN THE STATION INDEX THE SYMBOLS AND LETTERS WHEN USED INDICATE THE FOLLOWING:

AR This entry in time of observation column in Station Index means after rain.

C Recording Rain Gage Station. Hourly precipitation values are processed for special purposes, and are published later in the "Hourly Precipitation Data" bulletin. If daily amounts are published in "Climatological Data" bulletin they are from a separate non-recording gage, except where indicated by reference 'R'. Such amounts may differ from amounts published from the recording gage in the "Hourly Precipitation Data" bulletin.

G "Soil Temperature" table.

H "Snowfall and Snow on Ground" table. Omission of data in any month indicates no snowfall and/or snow on ground in that month.

J "Supplemental Data" table.

S Storage precipitation station. Precipitation measurements, made at irregular intervals will be published later in "Precipitation Data from Storage-Gage Stations" Bulletin.

SS This entry in time of observation column in Station Index means observation made near sunset.

VAR This entry in time of observation column in Station Index means variable.

\# Thermometers are generally exposed in a shelter located a few feet above sod-covered ground; however, this reference indicates that the thermometers are exposed in a shelter located on the roof of a building.

Stations appearing in the tables with no data were either missing or received too late to be included in this issue.

General weather conditions in the U. S. for each month are described in the publications MONTHLY WEATHER REVIEW, CLIMATOLOGICAL DATA NATIONAL SUMMARY, and STORM DATA, all of which may be obtained from the Superintendent of Documents, Government Printing Office, Washington, D. C. 20402.

Information concerning the history of changes in locations, elevations, exposure, etc., of substations through 1957 may be found in the publication "Substation History" for this State, price $1.25. Similar information for regular Weather Bureau stations may be found in the latest annual issue of Local Climatological Data, price 15 cents. These publications may be obtained from the Superintendent of Documents at the address shown above.

Subscription Price: 20 cents per copy, monthly and annual; $2.50 per year. (Yearly subscription includes the Annual Summary.) Checks and money orders should be made payable to the Superintendent of Documents. Remittance and correspondence regarding subscriptions should be sent to the Superintendent of Documents, Government Printing Office, Washington, D. C. 20402.

USCOMM-NOAA-ASHEVILLE 10-29-70-2500

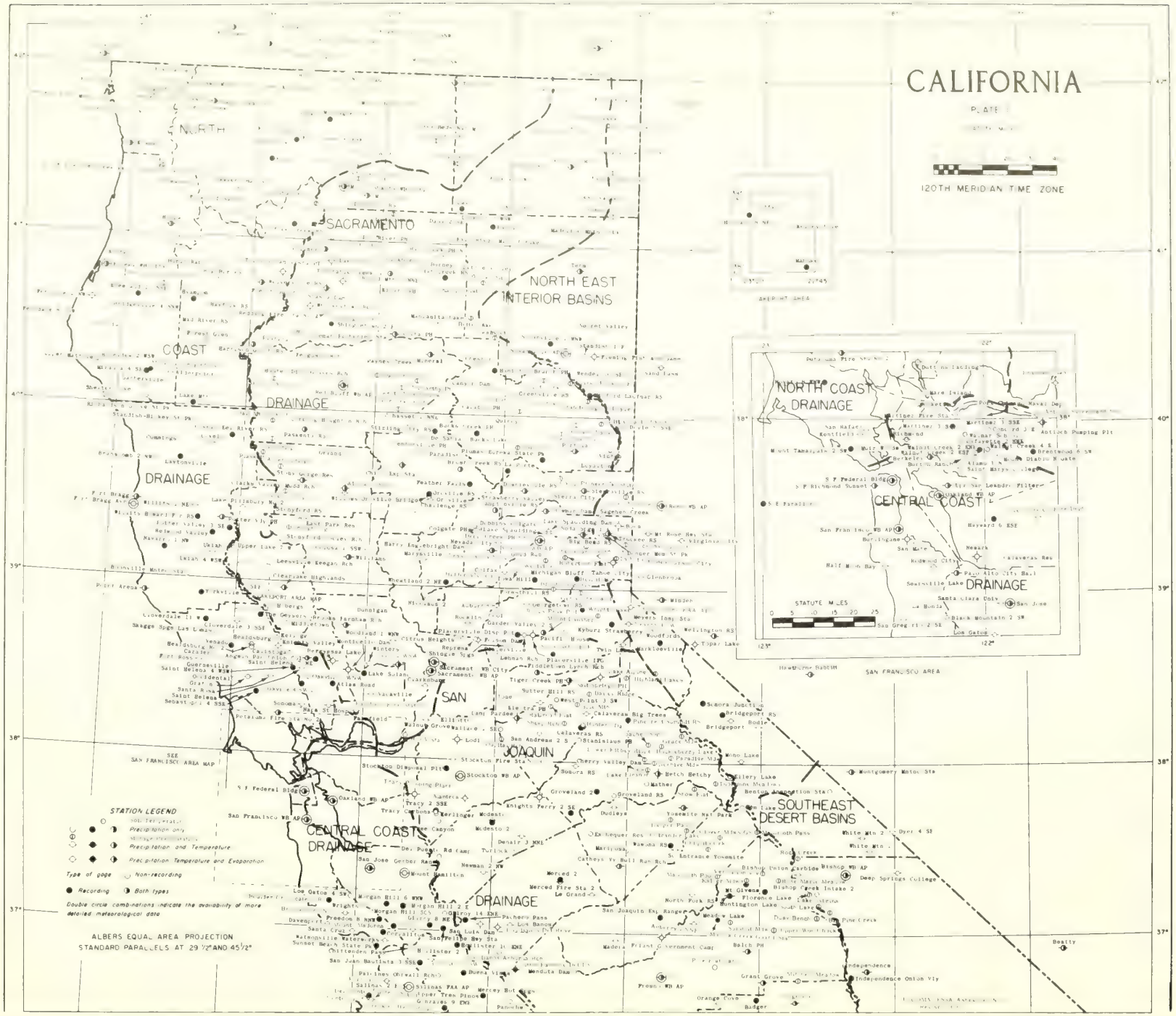
CALIFORNIA
PLATE
120TH MERIDIAN TIME ZONE
NORTH
SACRAMENTO
NORTH EAST
INTERIOR BASINS
COAST
DRAINAGE
DRAINAGE
SAN
JOAQUIN
DRAINAGE
CENTRAL COAST
DRAINAGE
SOUTHEAST
DESERT BASINS
NORTH COAST
DRAINAGE
CENTRAL COAST
DRAINAGE
STATUE MILES
SAN FRANCISCO AREA
STATION LEGEND
Precipitation only
Precipitation and Temperature
Precipitation Temperature and Evaporation
Type of gage
Non-recording
Recording
Both types
Double circle combinations indicate the availability of more detailed meteorological data
ALBERS EQUAL AREA PROJECTION
STANDARD PARALLELS AT 29 1/2° AND 45 1/2°

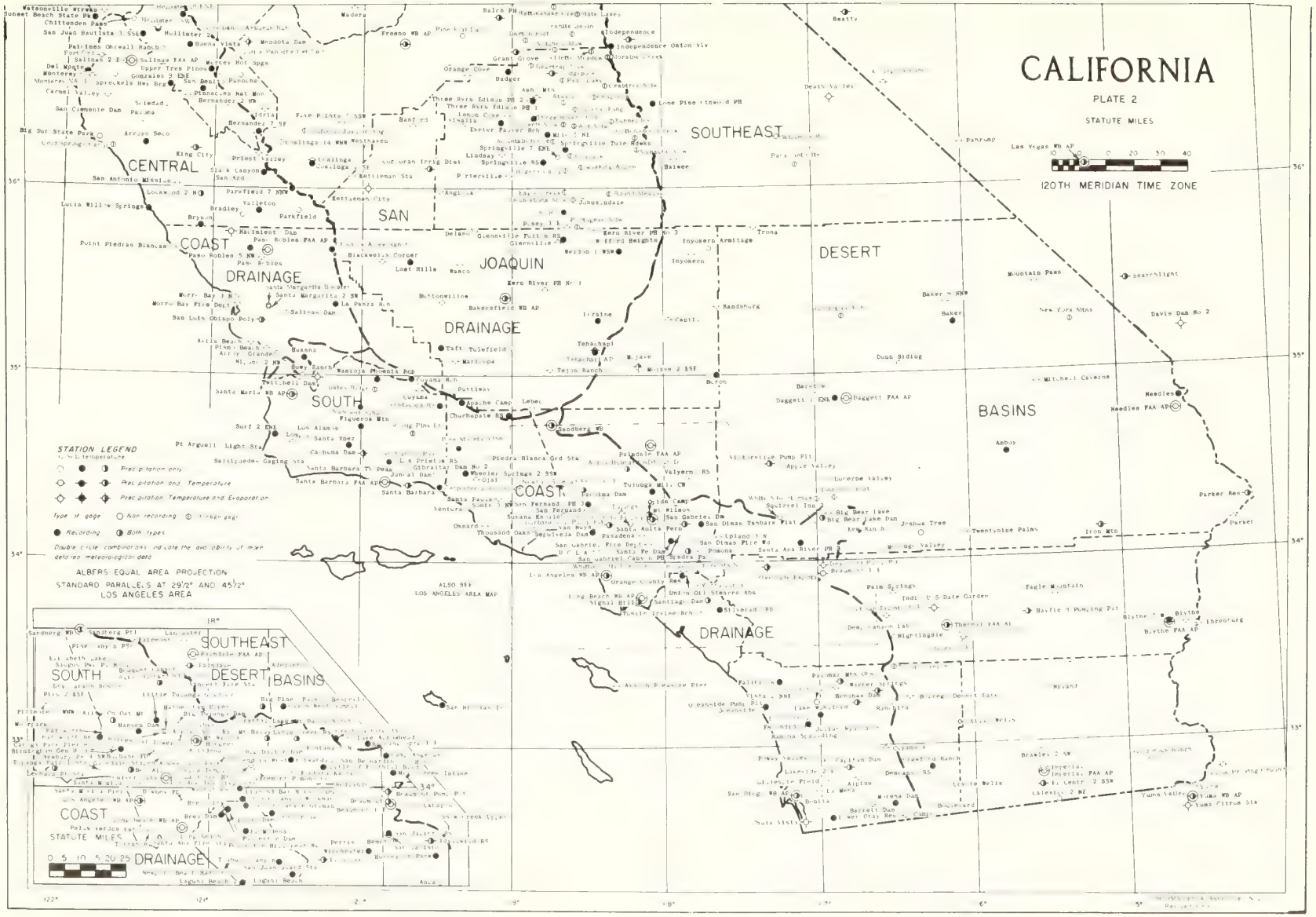
CALIFORNIA
PLATE 2
STATUTE MILES
120TH MERIDIAN TIME ZONE
SOUTHEAST
DESERT
BASINS
CENTRAL
COAST
DRAINAGE
SAN
JOAQUIN
DRAINAGE
SOUTH
COAST
DRAINAGE
STATION LEGEND
Precipitation only
Precipitation and Temperature
Precipitation, Temperature and Evaporation
Type of gage
Non recording
Recording
Both types
Double circle combinations indicate the availability of more detailed meteorological data
ALBERS EQUAL AREA PROJECTION
STANDARD PARALLELS AT 29½° AND 45½°
LOS ANGELES AREA
ALSO SEE LOS ANGELES AREA MAP
SOUTHEAST
SOUTH
DESERT
BASINS
COAST
DRAINAGE
STATUTE MILES
0 5 10 15 20 25

CLIMATOLOGICAL DATA

U.S. DEPARTMENT OF COMMERCE
NATIONAL OCEANIC AND ATMOSPHERIC ADMINISTRATION
ENVIRONMENTAL DATA SERVICE
In Cooperation with Department of Water Resources, State of California

CALIFORNIA
OCTOBER 1970
Volume 74 No. 10

MONTHLY SUMMARIZED STATION AND DIVISIONAL DATA

Station	Temperature: Average Maximum	Average Minimum	Average	Departure From Normal	Highest	Date	Lowest	Date	Degree Days	No. of Days: Max. 90° or Above	Max. 32° or Below	Min. 32° or Below	Min. 0° or Below	Precipitation: Total	Departure From Normal	Greatest Day	Date	Snow Sleet: Total	Max. Depth on Ground	Date	No. of Days: .10 or More	.50 or More	1.00 or More
* * *																							
NORTH COAST DRAINAGE 01																							
ALDERPOINT	77.3	39.7	58.5		101	3	32	28+	214	6	0	2	0	3.81		1.27	22	.0	0		5	3	1
ANGWIN PAC UNION COL	69.4	43.4	56.4		95	2	32	27	294	2	0	1	0	2.63		1.19	22	.0	0		4	3	1
BIG BAR RANGER STATION	75.6	37.9	56.8		98	3+	30	29+	267	6	0	8	0	2.13		.64	24	.0	0		5	3	0
BUTLER VALLEY RANCH	69.5	37.2	53.4		88	1	27	29+	352	0	0	7	0	2.62		1.09	20	.0	0		6	2	1
CALLAHAN RANGER STA																							
CECILVILLE 5 SE	68.1	36.6	52.4		89	[illegible]	25	30+	390	0	0	[illegible]	0	2.17		.63	20	.0	0		5	2	0
CLOVERDALE 3 SSE	74.7	46.0	60.4	- 2.9	104	2	39	27	183	4	0	0	0	2.82	.44	1.17	22	.0	0		4	3	1
COVELO	75.0M	34.9M	55.0M		93	6+	25	27	306	6	0	9	0	3.07		2.00	22	.0	0		3	2	1
CRESCENT CITY 1 N	61.1	46.2	53.7		73	29	38	26	345	0	0	0	0	4.83		1.20	21	.0	0		6	5	1
DUTTONS LANDING	64.9M	46.1M	55.5M		79	2	37	27	287	0	0	0	0	.92		.39	20	.0	0		4	0	0
ELK VALLEY	65.8M	34.7M	50.3M		85	3+	25	29	451	0	0		0	6.08		2.60	23	.0	0		7	4	2
EUREKA WSO R	58.7	46.4	52.6	- 1.8	71	30	38	26	379	0	0	0	0	2.11	- 1.08	.59	19	.0	0		6	1	0
FERNDALE 2 NW	62.4	42.9	52.7		73	31	34	13	374	0	0	0	0	1.98		1.00	20	.0	0		4	1	1
FOREST GLEN	71.0	32.3	51.7	- .7	90	5+	24	27	409	4	0	16	0	3.65	- .39	1.34	20	.0	0		5	3	2
FORT BRAGG	60.3	45.6	53.0		74	30	39	26+	364	0	0	0	0	3.32	.54	1.16	22	.0	0		5	3	1
FORT BRAGG AVIATION	59.2M	43.7M	51.5M		69	29	33	27	408	0	0	0	0	3.05		1.02	21	.0	0		5	3	2
FORT JONES RANGER STA	71.5	29.4	50.5		93	3	20	27+	444	3	0	22	0	1.79		.81	23	.0	0		3	2	0
FORT ROSS	62.7	46.2	54.5		75	7	41	27+	319	0	0	0	0	4.20	1.87	1.65	23	.0	0		5	3	1
GRATON	73.1	40.6	56.9	- 2.7	103	2	30	27	257	2	0	4	0	3.27	1.11	1.26	22	.0	0		4	3	2
HAPPY CAMP RANGER STA	73.7	36.6	55.2	- 1.6	94	2	29	27	302	5	0	7	0	2.99	- 1.08	.85	20	.0	0		6	3	0
HEALDSBURG	75.4	46.5	61.0	- 1.1	105	1	34	27	149	5	0	0	0	3.08	.91	.93	21	.0	0		5	3	0
HILTS	66.5M	32.5M	49.5M		88	3	16	22	476	0	0	14	0	2.17		.60	22		0		4	3	0
HOOPA	72.4	40.7	56.6		91	3	33	7	261	2	0	0	0	4.77		1.24	20	.0	0		8	4	3
KENTFIELD	71.1	46.4	58.8	- 1.3	95	1	39	27	203	2	0	0	0	3.94	1.55	1.70	22	.0	0		4	3	2
KLAMATH R	62.0	44.0	53.0		73	29+	34	27	363	0	0	0	0	4.80		.95	21	.0	0		10	5	0
LAVA BEDS NAT MONUMENT	62.3M	33.7M	48.0M		85	4+	17	27	514	0	0		0	.87		.23	22	2.8	2	26	3	0	0
MOUNT HEBRON RS	61.8	24.8M	43.3M		85	4+	13	27+	662	0	0	26	0	1.77		.61	24	.0	0		4	1	0
NAPA STATE HOSPITAL	74.0	46.5	60.3	- 1.4	97	1	39	29+	163	2	0	0	0	1.55	.33	.74	20	.0	0		4	1	0
ORICK PRAIRIE CREEK PK	64.8	41.0	52.9		77	10+	29	7	368	0	0	1	0	2.89		.87	20	.0	0		7	2	0
ORLEANS	74.1	39.8	57.0		92	2+	33	27+	245	3	0	0	0	4.61	.85	1.52	23	.0	0		7	3	2
PETALUMA FIRE STA 2	72.1	46.4	59.3	- 2.2	100	1	33	27	187	1	0	0	0	.96	- .12	.42	23	.0	0		4	0	0
POINT ARENA	63.7	48.2	56.0		75	8	39	26+	273	0	0	0	0	3.16		1.53	21	.0	0		4	3	1
POTTER VALLEY PH	78.7	41.5	60.1		101	2	28	28+	177	7	0	4	0	3.76	1.03	1.05	20	.0	0		5	4	2
RICHARDSON GROVE ST PK	71.5	41.6	56.5		94	3+	33	30+	266	2	0	0	0	4.26		1.34	22	.0	0		5	4	2
SAINT HELENA	74.4	43.3	58.9	- 1.9	101	1	32	29	197	3	0	1	0	1.99	.26	.54	20	.0	0		5	2	0
SAN RAFAEL	73.8	48.8	61.3		95	2+	40	27+	138	2	0	0	0	2.24		.98	22	.0	0		3	2	0
SANTA ROSA	73.9	45.0	59.5	- 1.5	102	1	30	27	181	2	0	1	0	2.24	.70	.72	20	.0	0		4	3	0
SAWYERS BAR RANGER STA	73.2	37.6	55.4		95	4+	26	27	306	5	0	4	0	3.85		1.07	24	.0	0		6	4	1
SCOTIA	63.9	43.7	53.8	- 4.0	78	1	37	27	339	0	0	0	0	2.30	- 1.21	.77	20	.0	0		5	2	0
SHELTER COVE	60.8M	49.0M	54.9M						305	0	0	0	0	4.72		1.78	23	.0	0		3	3	3
SONOMA	75.5	42.0	58.8		101	1	30	29+	198	3	0	3	0	1.54		.81	23	.0	0		4	1	0
TRINITY DAM VISTA PT	66.7	38.6	52.7		87	2	25	27	382	0	0	5	0	3.91		1.22	22	.0	0		5	4	1
TULELAKE //R	65.6M	28.1M	46.9M		87	3+	16	27	547	0	0	24	0	.74	- .19	.16	22	.0	0		3	0	0
UKIAH	77.4	42.5	60.0	- 1.4	101	1	31	28+	187	5	0	2	0	2.11	.12	.66	21	.0	0		5	3	0
WEAVERVILLE RANGER STA	72.8	32.8	52.8	- 1.7	95	3	23	27	371	5	0	15	0	3.17	.65	.93	22	.0	0		5	3	0
WEED FIRE DEPARTMENT	64.2	31.1	47.7		86	4	19	27	530	0	0	20	0	.81		.35	22	.0	0		3	0	0
WILLITS 1 NE	74.0	36.6	55.3		97	1	27	29+	295	2	0	7	0	3.79		1.18	23	.0	0		5	3	2
WILLOW CREEK 1 NW	77.1M	37.5M	57.3M		95	3	32	27+	240	4	0	5	0	3.35		1.07	20	.0	0				
YREKA	67.8	34.5	51.2	- 2.3	90	3	25	27	422	1	0	14	0	1.72	.27	.68	24	.0	0		4	1	0
DIVISION			54.8	- 2.3										2.89	.22			.1					
* * *																							
SACRAMENTO DRAINAGE 02																							
ADIN RANGER STATION	66.9	26.6	46.8		88	3	15	27+	555	0	0	25	0	2.24		.51	22	1.5	T	26	7	1	0
ALTURAS RANGER STATION	63.5	26.3	44.9	- 3.1	86	5+	14	27	617	0	0	29	0	.65	- .42	.25	18	2.0	0		2	0	0
AUBURN	75.2	47.4	61.3	- 2.1	95	2	36	28+	161	3	0	0	0	2.48	.75	1.10	24	.0	0		4	2	1
BLUE CANYON WSO //R	61.2	44.6	52.9	- .9	82	2+	29	26	388	0	0	3	0	2.98	- .43	1.17	23	5.0	0		4	2	2
BOWMAN DAM	61.1M	41.3M	51.2M	- 1.9	82	2	26	26	444	0	0	8	0	3.99	.16	1.44	23	3.0	1	23	5	3	2
BRANNAN ISLAND	74.8M	47.8M	61.3M		96	2	37	28	148	3	0	0	0	.47		.21	24	.0	0		2	0	0
BROOKS FARNHAM RANCH	78.6M	45.0M	61.8M	- 1.6	103	3	30	29	143	5	0	2	0	1.10	.14	.41	20	.0	0		4	0	0
BURNEY	68.4	25.5	47.0		89	3	13	30	554	0	0	29	0	1.83		.64	22	.0	0		4	2	0
CANYON DAM	63.0M	30.5M	46.8M	- 2.4	82	4+	20	28+	560	0	0		0	2.42	.14	1.06	20	T	0		4	3	1
CENTERVILLE PH	81.3	41.2	61.3	- 2.3	101	4+	30	28	175	7	0	5	0	2.55	.18	.85	20	.0	0		5	2	0
CHESTER	64.9	29.5	47.2		86	3+	19	28	543	0	0	26	0	2.18	.23	.73	23	.5	1	21	5	2	0
CHICO EXPERIMENT STA	76.2	46.0	61.1	- 1.9	100	1	32	27	155	3	0	1	0	1.72	.26	.72	20	.0	0		5	1	0
CLARKSBURG	75.3	44.6	60.0		98	3	34	29	186	3	0	0	0	.74		.26	20	.0	0		3	0	0
CLEARLAKE HIGHLANDS	77.0	37.3	57.2		96	3+	25	29+	250	7	0	5	0	.71		.24	20	.0	0		4	0	0
COLFAX	73.2	48.3	60.8	- .6	96	2	34	27	176	3	0	0	0	4.42	2.12	1.97	20	.0	0		4	2	2
COLUSA 1 SSW	75.4	46.5	61.0	- 2.1	98	1	33	29	153	2	0	0	0	.84	.06	.36	20	.0	0		3	0	0
DAVIS 2 WSW	76.5	45.5	61.0	- 2.2	98	2	36	29	154	3	0	0	0	.92	.16	.46	20	.0	0		3	0	0
DEER CREEK FOREBAY	66.4	44.1	55.3		87	1	29	26	317	0	0	4	0	3.64		1.76	24	.0	0		4	3	1
DE SABLA	70.7	43.0	56.9	- 1.2	93	1	29	27	278	3	0	3	0	4.74	1.09	1.40	23	.0	0		6	4	3
DOBBINS 1 S	74.0	43.4	58.7		96	1	31	27	219	3	0	1	0	2.48		1.06	23	.0	0		3	3	1
DOWNIEVILLE RANGER STA	70.7M	36.9M	53.8M		92	1	28	29+	341	1	0	5	0	3.55		1.44	24	.0	0		5	4	1
EAST PARK RESERVOIR	75.2	43.0	59.1	- 1.8	95	2	32	29+	201	4	0	4	0	.77	- .30	.32	22	.0	0		4	0	0
FAIRFIELD FIRE STATION	75.0	47.0	61.0		100	2	34	28+	159	3	0	0	0	.76		.45	20	.0	0		2	0	0

See Reference Notes Following Station Index

SPECIAL WEATHER SUMMARY ON PAGE 356

MONTHLY SUMMARIZED STATION AND DIVISIONAL DATA

Continued

Station	Temperature: Average Maximum	Average Minimum	Average	Departure From Normal	Highest	Date	Lowest	Date	Degree Days	No. of Days: Max. 90° or Above	Max. 32° or Below	Min. 32° or Below	Min. 0° or Below	Precipitation: Total	Departure From Normal	Greatest Day	Date	Snow, Sleet: Total	Max. Depth on Ground	Date	No. of Days: .10 or More	.50 or More	1.00 or More
FOLSOM DAM	75.7	48.9	62.3		98	2	37	27	137	3	0	0	0	1.52		.73	24	.0	0		3	1	0
GEORGETOWN RANGER STA	71.9M	47.5M	59.7M		93	1	35	26	208	3	0	0	0	2.57				.0	0				
GRASS VALLEY NO. 2																							
HAT CREEK PH NO 1	69.8	29.0	49.4	- 3.4	92	3	20	29	476	2	0	24	0	1.23	- .07	.42	20	.0	0		5	0	0
JESS VALLEY	62.1	30.7	46.4		85	3	14	27	571	0	0	17	0	1.46	.15	.64	22	5.5	2	22	5	1	0
LAKEPORT	75.8	41.0	58.4		93	1	27	27	218	4	0	4	0	1.50	- .24	.55	20	.0	0		5	1	0
LAKESHORE	75.3	43.7	59.5		98	2+	32	26	207	5	0	1	0	3.84		1.46	21	.0	0		4	3	2
LAKE SPAULDING	62.8	35.8	49.3	- 1.4	82	2	23	28	481	0	0	11	0	3.72	- .23	1.20	20	4.0	0		4	4	1
LAKE SPAULDING DAM	M	M	M		82	2				0	0		0			1.20	20		0				1
MANZANITA LAKE //	59.7	33.1	46.4		79	4+	24	27+	569	0	0	16	0	2.82		.71	22	2.5	1	25+	6	2	0
MARKLEY COVE	75.6	45.5	60.6		98	2+	35	29	168	3	0	0	0	.70		.25	18	.0	0		4	0	0
MARYSVILLE	77.6	49.4	63.5	- 1.0	98	2	38	27	107	3	0	0	0	1.10	- .03	.48	20	.0	0		4	0	0
MC CLOUD	68.9	31.9	50.4	- 1.1	90	3+	22	27	446	2	0	19	0	3.58	.09	1.15	22	.0	0		7	3	1
MINERAL	58.0	33.1	45.6	- 2.7	79	1	22	26	596	0	1	13	0	4.10	.19	1.18	20	1.0	1	25+	7	3	2
MOUNT SHASTA WSO //R	63.8	36.3	50.1	- 1.8	87	2	21	27	457	0	0	10	0	1.79	- .65	.72	21	T	0		4	1	0
NEVADA CITY	67.9	36.4	52.2	- 2.7	88	2	25	27	391	0	0	5	0	2.44	- .31	1.27	24	.0	0		4	1	1
ORLAND	77.6	47.5	62.6	- 1.7	101	2	37	29	132	4	0	0	0	.87	- .19	.26	22	.0	0		4	0	0
OROVILLE	76.5	49.0	62.8		99	2+	35	27	129	4	0	0	0	1.63		.68	20	.0	0		4	1	0
PARADISE	71.2	50.8	61.0		98	2	37	23	184	3	0	0	0	3.37		1.25	20	.0	0		5	3	2
PLACERVILLE	71.4	42.7	57.1	.0	92	3+	30	27	262	3	0	1	0	1.99	- .10	1.32	24	.0	0		4	1	1
PLACERVILLE IFG	71.2	50.9	61.1		92	2+	39	26	177	2	0	0	0	2.11		1.15	23	.0	0		4	2	1
PLATINA	74.5	36.6	55.6		95	2	26	27	300	3	0	8	0	2.20		.70	23	.0	0		4	3	0
PORTOLA	60.8M	24.8M	42.8M	- 4.8	78	16	16	29	679	0	0	28	0										
QUINCY	72.4	27.2	49.8	- .9	95	3	18	29+	461	5	0	24	0	2.60	.17	1.00	24	.0	0		5	3	1
RED BLUFF WSO R	77.2	49.8	63.5	- 2.1	102	1	38	29+	121	3	0	0	0	1.12	- .25	.60	20	.0	0		4	1	0
REDDING FIRE STA NO 2																							
ROCKLIN	76.8	43.8	60.3	- 2.4	99	2	28	27	181	4	0	2	0	1.60	.53	.70	20	.0	0		3	2	0
SACRAMENTO WSO R	75.9	48.2	62.1	- 1.4	101	1	36	27	129	2	0	0	0	.84	.07	.29	23+	.0	0		3	0	0
SACRAMENTO CITY WSO R	76.5	51.0	63.8	.1	98	1	42	27+	95	2	0	0	0	.95	.15	.34	20				3	0	0
SHASTA DAM	72.6	53.2	62.9		94	3+	42	28+	159	3	0	0	0	3.80		1.52	22	.0	0		5	3	1
SIERRA CITY	68.0	38.2	53.1		89	2	27	28	374	0	0	5	0	4.06		1.50	20	.0	0		4	3	2
SIERRAVILLE RANGER STA//	65.8M	28.5M	47.2M	- 1.5	86	3	15	28+	547	0	0	23	0	1.19	- .64	.76	24	.0	0		3	1	0
STONY GORGE RESERVOIR	77.1	46.2	61.7	- .6	98	1	31	27	152	4	0	1	0	.76	- .36	.26	21	.0	0		4	0	0
STRAWBERRY VALLEY	66.1	40.4	53.3		87	1	29	26	368	0	0	5	0	4.96		2.00	23	.0	0		4	3	3
TWIN LAKES	52.2	30.5	41.4	- .6	66	3	17	24	722	0	0	19	0	1.48	- .79	.74	26				2	2	0
VACAVILLE	77.1	45.6	61.4	- 1.8	100	1	35	29	148	4	0	0	0	.66	- .51	.45	20	.0	0		2	0	0
VOLTA POWER HOUSE	74.0	46.4	60.2		95	2+	31	27	208	3	0	3	0	2.14	- .15	.54	22	.0	0		6	1	0
WHISKEYTOWN RES	74.3	48.4	61.4		97	3	38	26	185	3	0	0	0	4.19		2.10	22	.0	0		5	3	2
WILLIAMS	76.7	47.1	61.9		98	2	38	30+	144	3	0	0	0	.53		.26	18	.0	0		2	0	0
WILLOWS	78.0	45.9	62.0	- 2.4	101	2	33	29	147	4	0	0	0	.56	- .36	.19	18	.0	0		4	0	0
WILLOWS USBR	79.1	49.0	64.1		100	2+	37	29	109	4	0	0	0	.59		.17	19	.0	0		4	0	0
WINTERS	78.3	48.4	63.4		102	2	36	29	110	3	0	0	0	.61		.18	24+	.0	0		3	0	0
WOODLAND 1 WNW	76.6	46.7	61.7	- 2.6	99	2	38	29	144	3	0	0	0	.81	.03	.28	24	.0	0		3	0	0
DIVISION			56.5	- 1.5										2.04	- .04			.4					
* * *																							
NORTHEAST INTERIOR BASINS 03																							
BOCA	62.9	23.5	43.2		84	4	14	28+	667	0	0	29	0	.80		.33	24	T	T	20	3	0	0
BODIE	57.5	16.5	37.0		72	2	-10	27	861	0	0	29	2	.06		.06	24	1.0	1	24	0	0	0
BRIDGEPORT	64.0	18.8	41.4		77	3	- 2	27	722	0	0	29	2	T		T	23	.0	0		0	0	0
CEDARVILLE	59.4M	29.9M	44.7M	- 6.1	85	5	18	27	622	0	0	19	0	1.53	.36	.58	22	3.2	3	22	4	1	0
DONNER MEMORIAL ST PK	59.6	24.8	42.2		78	5+	11	27	699	0	0	30	0	1.72		.79	24	.3	T	26	4	1	0
DOYLE 5 SSE	64.3	32.5	48.4		85	3	14	29	508	0	0	16	0	.46		.20	23	.6	0		2	0	0
FLEMING FISH AND GAME	65.3M	29.8M	47.6M		86	4+	14	29+	531	0	0	19	0	.15		.04	23	.0	0		0	0	0
FORT BIDWELL	65.2	29.5	47.4	- 2.7	88	4	16	27	541	0	0	20	0	1.17	.06	.25	18	2.0	T	26+	6	0	0
MONO LAKE	64.8	32.1	48.5		77	11+	16	27	506	0	0	16	0	.39		.26	23	.0	0		1	0	0
SQUAW VALLEY	60.3	25.8	43.1		80	1	12	27	676	0	0	28	0	2.25		.97	24		5	23	5	1	0
SUSANVILLE AIRPORT	62.7	30.3	46.5	- 4.7	85	4	15	27	567	0	0	17	0	.30	- .62	.15	20	.0	0		1	0	0
TAHOE CITY	55.4	31.4	43.4	- 1.6	71	3	18	27	661	0	0	19	0	1.59	- .31	.85	24	4.0	4	24	5	1	0
TAHOE VALLEY FAA AP	58.4	27.2M	42.8M		73	11+	12	27	681	0	0	25	0										
TERMO	61.1	25.5	43.3		83	4+	8	26	662	0	0	24	0	.59		.25	26				2	0	0
TRUCKEE RANGER STATION	60.7	25.9	43.3	- 2.3	80	5+	10	31	669	0	0	24	0	1.01	- .81	.52	24	3.0	2	20	2	1	0
WOODFORDS	61.9	35.7	48.8		80	3	11	22+	493	0	0	9	0	.43		.23	23	.0	0		2	0	0
DIVISION			44.5	- 3.7										.83	- .45			1.1					
* * *																							
CENTRAL COAST DRAINAGE 04																							
AVILA BEACH	71.9	48.5	60.2		100	4	37	28	173	3	0	0	0										
BEN LOMOND NO 3	73.7	43.9	58.8		101	1	35	29+	203	2	0	0	0	1.31		.61	20	.0	0		3	2	0
BERKELEY	66.7	52.2	59.5	- 1.8	88	1	46	26	183	0	0	0	0	.94	- .23	.39	20	.0	0		4	0	0
BURLINGAME	M	47.8	M		82	2+	41	31		0	0	0	0	1.07		.48	20	.0	0		4	0	0
CARMEL VALLEY	73.7	41.7	57.7		95	1	34	30+	231	1	0	0	0	.13		.06	20	.0	0		0	0	0
CROCKETT	71.8M	48.9	60.4M		93	2	38	27	152	1	0	0	0	.60	- .22	.20	24	.0	0		4	0	0
GILROY	74.3	45.0	59.7		95	2	33	28+	178	3	0	0	0	.41		.16	20	.0	0		3	0	0
HALF MOON BAY	65.9	46.6	56.3		74	29+	42	6	262	0	0	0	0	.90		.35	20	.0	0		3	0	0
HOLLISTER 1 SW	73.9	39.1	56.5	- 6.1	97	1	25	27	265	2	0	5	0	.32	- .17	.20	23	.0	0		2	0	0
KING CITY	75.5	43.1	59.3	- 2.6	94	1	29	28	179	2	0	2	0	.00	- .29	.00		.0	0		0	0	0

See Reference Notes Following Station Index

MONTHLY SUMMARIZED STATION AND DIVISIONAL DATA

Station	Temperature													Precipitation									
										No. of Days								Snow, Sleet			No. of Days		
										Max.		Min.											
	Average Maximum	Average Minimum	Average	Departure From Normal	Highest	Date	Lowest	Date	Degree Days	90° or Above	32° or Below	32° or Below	0° or Below	Total	Departure From Normal	Greatest Day	Date	Total	Max. Depth on Ground	Date	.10 or More	.50 or More	1.00 or More
LIVERMORE COUNTY F D	76.3	43.9	60.1	- 2.5	99	1	33	29	164	3	0	0	0	.41	- .18	.21	20	.0	0		2	0	0
LOS GATOS	73.9	46.6	60.3	- 1.5	96	1	36	29+	157	1	0	0	0	.17	- .92	.10	20	.0	0		1	0	0
MARTINEZ WATER PLANT	75.4	47.2	61.3		99	1	38	27	142	2	0	0	0	.45		.17	20	.0	0		2	0	0
MONTEREY	67.2	50.1	58.7		84	9	43	27	198	0	0	0	0	.59		.21	20	.0	0		3	0	0
MONTEREY NALF	65.0	50.1	57.6		81	8	42	27	225	0	0	0	0	.38		.21	22	.0	0		2	0	0
MORRO BAY FIRE DEPT	67.3	50.4	58.9		85	10	45	20	192	0	0	0	0	.21		.18	21	.0	0		1	0	0
MOUNT DIABLO N GATE	73.4	50.0	61.7		94	2	40	25+	174	3	0	0	0	.80		.23	20	.0	0		4	0	0
MOUNT HAMILTON	64.9	50.1	57.5	.8	88	3	33	24	274	0	0	0	0	.71	- .53	.28	23	.0	0		3	0	0
NACIMIENTO DAM	80.3	43.8	62.1		102	3	33	28	139	9	0	0	0	.05		.05	19	.0	0		0	0	0
NEWARK	69.7	51.3	60.5		91	2	45	29+	154	1	0	0	0	.56		.30	24	.0	0		2	0	0
OAKLAND WSO R	65.6	52.2	58.9	- 2.2	86	1	44	27	191	0	0	0	0	.77	- .01	.30	20	.0	0		2	0	0
OAKLAND MUSEUM	67.3	51.2	59.3		88	1	46	27	182	0	0	0	0	.85		.39	20	.0	0		3	0	0
PALO ALTO JR. MUSEUM	69.3	47.2	58.3		93	2	37	29+	213	1	0	0	0	.39		.26	20	.0	0		1	0	0
PASO ROBLES	78.9M	37.7M	58.3M		100	2	22	28	210	2	0	3	0	.08		.06	21	.0	0		0	0	0
PASO ROBLES FAA AP	78.0	44.3	61.2		101	2	28	28	146	2	0	1	0	T		T	22+	.0	0		0	0	0
PINNACLES NAT MONUMENT	80.5	42.2	61.4		102	3	31	28+	154	6	0	2	0	.12		.07	22	.0	0		0	0	0
PISMO BEACH	69.3	49.7	59.5		80	9+	42	28+	163	0	0	0	0	.22		.15	21	.0	0		1	0	0
POINT PIEDRAS BLANCAS																							
PORT CHICAGO NAVAL DEP	74.2	45.0	59.6		98	1	35	29	180	2	0	0	0	.32		.15	23	.0	0		2	0	0
PRIEST VALLEY	77.0	35.8	56.4		97	2	21	28	272	3	0	7	0	.23	- .32	.15	20	.0	0		1	0	0
REDWOOD CITY	72.0	46.5	59.3	- 1.9	95	1	38	29	184	2	0	0	0	.74	- .06	.40	20	.0	0		3	0	0
RICHMOND	69.7	51.0	60.4		92	1	43	27	148	1	0	0	0	1.00		.38	20	.0	0		4	0	0
SAINT MARYS COLLEGE	67.9M	46.2	57.1M		93	1	35	29	254	1	0	0	0	.93		.44	20	.0	0		3	0	0
SALINAS 3 E	71.0	48.7	59.9	- 1.0	89	1	39	27	156	0	0	0	0	.35	- .18	.24	19	.0	0		1	0	0
SALINAS FAA AP	69.2	48.3	58.8		87	1	40	27	188	0	0	0	0	.33		.22	20	.0	0		1	0	0
SAN ANTONIO MISSION	80.6M	39.9M	60.3M		100	2	30	8+	173	3	0	5	0	.41		.31	20	.0	0		1	0	0
S F RICHMOND SUNSET R	59.6M	48.9M	54.3M		74	10+	42	27	324	0	0	0	0	.79		.25	23	.0	0		3	0	0
SAN FRANCISCO WSO R	66.9	50.0	58.5	- 2.0	87	1	43	28	203	0	0	0	0	.75	.01	.40	20	.0	0		3	0	0
S F FEDERAL BLDG. WSO R	64.3	52.9	58.6	- 2.8	86	1	49	19+	201	0	0	0	0	.84	- .05	.26	21	.0	0		3	0	0
SAN GREGORIO 2 SE	66.5	44.5	55.5		80	1	35	7	287	0	0	0	0	1.03		.39	20	.0	0		3	0	0
SAN JOSE R	71.5	49.5	60.5	- 1.9	93	1	38	27	149	2	0	0	0	.35	- .21	.24	23	.0	0		1	0	0
SAN LUIS OBISPO POLY	73.2	46.8	60.0	- 3.0	96	2	40	31	166	2	0	0	0	.11	- .59	.11	21	.0	0		1	0	0
SAN MATEO	71.2	50.2M	60.7M		96	1	42	28	158	1	0	0	0	.85		.33	20	.0	0		4	0	0
SANTA CLARA UNIVERSITY	72.1	50.0	61.1	- .6	93	1	41	28	135	1	0	0	0	.28	- .29	.19	23	.0	0		1	0	0
SANTA CRUZ	70.4	45.0	57.7	- 2.1	86	9+	35	27	219	0	0	0	0	1.24	- .14	.58	20	.0	0		3	1	0
UPR SAN LEANDRO FILTER	65.8	47.9	56.9		89	2	42	26+	256	0	0	0	0	.77		.32	24	.0	0		3	0	0
WALNUT CREEK 2 ESE	77.0	38.3	57.7		100	1	27	29	228	3	0	7	0	.31	- .53	.20	20	.0	0		1	0	0
WATSONVILLE WATERWORKS	68.0	46.7	57.4		84	2	37	27	232	0	0	0	0	.67		.32	21	.0	0		2	0	0
DIVISION			59.0	- 1.6										.54	- .28			.0					
* * *																							
SAN JOAQUIN DRAINAGE 05																							
ANTIOCH FIBREBOARD ML	73.7	50.4	62.1	- 1.1	95	2	39	29+	128	3	0	0	0	.29	- .27	.17	24	.0	0		1	0	0
ANTIOCH PUMPING PL 3	74.3	44.3	59.3		97	2	35	29	197	3	0	0	0	.33		.17	24	.0	0		2	0	0
ASH MOUNTAIN	78.7M	52.2M	65.5M	- .9	96	3	40	27	83	3	0	0	0	T	- .99	T	24+	.0	0		0	0	0
AUBERRY 1 NW	75.1	50.9	63.0		92	2	35	27	128	2	0	0	0	.07		.05	24	.0	0		0	0	0
BAKERSFIELD WSO R	81.1	53.8	67.5	.7	98	2	39	27	55	7	0	0	0	T	- .32	T	23+	.0	0		0	0	0
BALCH POWER HOUSE	76.5	53.7	65.1		92	2	42	27	81	1	0	0	0	.06		.06	24	.0	0		0	0	0
BLACKWELLS CORNER 2WNW	78.4	48.6	63.5		96	2	31	27	129	3	0	1	0	.00		.00		.0	0		0	0	0
BUTTONWILLOW	81.9	43.7	62.8		99	3	27	28	117	7	0	2	0	.00		.00		.0	0		0	0	0
CALAVERAS BIG TREES	66.2	36.9	51.6	- 1.8	87	2	24	27	420	0	0	7	0	1.55	- 1.20	.64	21	.0	0		4	1	0
CAMP PARDEE	76.3	49.8	63.1	- 2.0	98	3	42	27	122	3	0	0	0	1.02	.05	.53	24	.0	0		2	1	0
CATHEYS VY BULL RUN RH	77.2	46.4	61.8		94	3	35	28	146	4	0	0	0	.33		.20	24	.0	0		1	0	0
CHERRY VALLEY DAM	69.0M	38.7M	53.9M		89	2	26	26	357	0	0	6	0	.99		.36	24	.0	0		4	0	0
COALINGA																							
CORCORAN IRRIG DIST	81.9	46.0	64.0		98	2	32	30+	95	7	0	3	0	.02		.02	21	.0	0		0	0	0
DENAIR 3 NNE	75.7	41.8	58.8	- 3.9	93	2	28	28+	203	2	0	3	0	.52	- .03	.28	20	.0	0		2	0	0
DUDLEYS	71.7	31.9	51.8	- 2.9	93	2	21	28+	399	1	0	14	0	.57	- 1.29	.29	23	.0	0		3	0	0
ELECTRA POWER HOUSE	78.2	45.2	61.7	- 1.9	99	2	37	27	137	4	0	0	0	1.02	- .60	.49	23	.0	0		3	0	0
FIVE POINTS 5 SSW	78.9M	46.4M	62.7M		95	2	34	28	119	5	0	0	0	.00		.00		.0	0		0	0	0
FRESNO WSO R	79.7	47.1	63.4	- 1.2	95	3+	33	28	108	5	0	0	0	.01	- .42	.01	23	.0	0		0	0	0
FRIANT GOVERNMENT CAMP	80.4	47.0	63.7		98	3	37	27+	112	5	0	0	0	.07		.07	24	.0	0		0	0	0
GLENNVILLE	73.8	35.2	54.5		91	2	24	27	323	1	0	10	0	.00		.00		.0	0		0	0	0
GRANT GROVE	59.0	39.4	49.2		75	0	25	26	482	0	0	7	0	.18		.17	24	.0	0		1	0	0
HANFORD	80.0	45.3	62.7	- .9	94	3+	31	28	121	6	0	1	0	T	- .37	T	30+	.0	0		0	0	0
HETCH HETCHY	69.6M	41.8M	55.7M	- 1.0	88	2	29	27	302	0	0	3	0	.73	- 1.24	.33	24	.0	0		3	0	0
HUNTINGTON LAKE	57.4	33.9	45.7	- 1.4	77	1	20	26	594	0	0	12	0					2.0	T	23			
IDRIA	74.2M	51.2M	62.7M	- .5	93	3	37	27+	147	2	0	0	0	.14	- .39	.10	24	.0	0		1	0	0
KERN RIVER PH NO 1	80.2	59.5	69.9	- .4	97	2	45	26	30	5	0	0	0	.03	- .52	.03	4	.0	0		0	0	0
KERN RIVER PH NO 3	79.2	47.2	63.2		93	1	36	31	105	4	0	0	0	.02		.01	4+	.0	0		0	0	0
KETTLEMAN CITY	81.6	47.9	64.8		101	3	34	28	89	5	0	0	0	T		T	31+	.0	0		0	0	0
KETTLEMAN STATION	79.8	54.7	67.3		97	3+	44	28+	57	5	0	0	0	T		T	23+	.0	0		0	0	0
KNIGHTS FERRY 2 SE	77.5	46.3	61.9		96	3	32	27	132	4	0	1	0	.49		.31	24	.0	0		2	0	0
LE GRAND	77.8	46.5	62.2	- 1.6	95	2	34	28+	128	3	0	0	0	.43	- .17	.23	24	.0	0		2	0	0
LEMON COVE	79.0	47.9	63.5	- 2.2	96	2	36	26	105	3	0	0	0	.00	- .70	.00		.0	0		0	0	0
LINDSAY	78.7	45.9	62.3	- 1.7	95	2	35	29+	128	4	0	0	0	.04	- .38	.04	21	.0	0		0	0	0
LITTLE PANOCHE DET DAM	75.7	48.5	62.1		95	3	35	27	145	3	0	0	0	.18		.06	20	.0	0		0	0	0
LODGEPOLE	57.9	29.2	43.6		73	3	17	27+	658	0	0	23	0	.24		.20	24	T	0		1	0	0
LODI	76.7	45.1	60.9	- .3	96	2+	30	27	158	4	0	1	0	.66	- .26	.26	20	.0	0		3	0	0

See Reference Notes Following Station Index

MONTHLY SUMMARIZED STATION AND DIVISIONAL DATA

Station	Temperature: Average Maximum	Average Minimum	Average	Departure From Normal	Highest	Date	Lowest	Date	Degree Days	No. of Days: Max. 90° or Above	Max. 32° or Below	Min. 32° or Below	Min. 0° or Below	Precipitation: Total	Departure From Normal	Greatest Day	Date	Snow, Sleet: Total	Max. Depth on Ground	Date	No. of Days: .10 or More	.50 or More	1.00 or More
LOS BANOS	77.5	46.2	61.9	- 2.3	93	3+	33	28+	136	3	0	0	0	.35	- .09	.12	21	.0	0		3	0	0
LOS BANOS DET RESV	75.1	52.0	63.6		93	3	41	16	106	3	0	0	0	.15		.08	20	.0	0		0	0	0
MADERA	79.9	47.1	63.5	- .7	97	[illegible]	35	27	109	5	0	0	0	.24	- .27	.15	24	.0	0		1	0	0
MANTECA	76.5	46.5	61.5		93	2+	36	28	141	4	0	0	0	.46		.16	24	.0	0		3	0	0
MARICOPA	80.4	52.3	66.4	- 1.7	99	3	42	28	67	5	0	0	0	.00	- .28	.00		.0	0		0	0	0
MERCED FIRE STATION 2	79.4M	47.2M	63.3M	.2	95	3+	35	28+	113	4	0	0	0	.66	.17	.20	20	.0	0		4	0	0
MODESTO	76.1	47.9	62.0	- .6	93	2	35	27	128	2	0	0	0	.42	- .16	.18	20	.0	0		2	0	0
NEWMAN 2 NW	75.8	44.2	60.0	- 5.1	93	1	32	27	175	2	0	1	0	.40	- .07	.19	22	.0	0		2	0	0
NORTH FORK RANGER STA	75.2	42.8	59.0		93	3	32	27+	208	2	0	2	0	.39	- 1.09	.20	24	.0	0		1	0	0
ORANGE COVE	80.1M	48.0M	64.1M	- .2	98	5+	37	28+	99	5	0	0	0	.01	- .59	.01	23	.0	0		0	0	0
PORTERVILLE	81.5	48.6	65.1	- .1	97	3	37	26	76	6	0	0	0	.00	- .49	.00		.0	0		0	0	0
POSEY 3 E	67.6	37.4	52.5		79	2+	27	27	382	0	0	5	0	T		T	24	.0	0		0	0	0
SALT SPRINGS PWR HOUSE	71.2	47.6	59.4		88	2	33	26	216	0	0	0	0	1.43		.52	24	.0	0		4	1	0
SAN LUIS DAM	74.8	51.9	63.4		93	1	40	27	110	3	0	0	0	.10		.05	22	.0	0		0	0	0
SONORA RS	75.0	42.7	58.9	- 3.1	94	3	32	28	209	4	0	1	0	.78	- .83	.50	24	.0	0		2	1	0
SO ENTRANCE YOSEMITE	66.1M	36.5M	51.3M		83	3	25	26	421	0	0	7	0	.78		.38	21	.0	0			0	0
STOCKTON WSO	76.8	49.6	63.2	- .8	96	1	36	27	106	3	0	0	0	.95	.32	.48	20	.0	0		3	0	0
STOCKTON FIRE STA NO 4	76.2	45.1M	60.7M	- 1.5	96	2	30	28	160	4	0	1	0	.68	.06	.17	21	.0	0		4	0	0
TEHACHAPI	69.5	M	M		85	2				0	0		0	.00		.00		.0	0		0	0	0
TEJON RANCHO	78.3	48.2	63.3	- 2.7	97	2	40	31+	132	3	0	0	0	.00	- .62	.00		.0	0		0	0	0
THREE RVRS EDISON PH 2	81.4	45.5	63.5	.1	97	3+	34	27	113	7	0	0	0	.03	- .78	.03	24	.0	0		0	0	0
TIGER CREEK PH	74.3	43.7	59.0	- .8	95	1	30	27	214	3	0	1	0	1.38	- .98	.62	20	.0	0		3	1	0
TRACY CARBONA	77.3M	45.3M	61.3M		95	2+	39	28	151	4	0	0	0	.43		.12	24	.0	0		2	0	0
TRACY PUMPING PLANT	75.6	49.6	62.6		98	1	36	29+	119	2	0	0	0	.64		.31	20	.0	0		2	0	0
VISALIA	77.9	49.3	63.6	- 2.5	95	3	40	29+	102	4	0	0	0	T	- .43	T	21	.0	0		0	0	0
WASCO	82.2	48.2	65.2	- .2	97	4+	37	28+	70	6	0	0	0	.00	- .27	.00		.0	0		0	0	0
YOSEMITE PARK HEADQTRS	77.6	34.8	56.2	.9	96	3	23	27	283	5	0	10	0	.94	- .74	.46	24	.0	0		3	0	0
DIVISION			60.8	- .9										.34	- .58			T					
* * *																							
SOUTH COAST DRAINAGE 06																							
ALPINE																							
AVALON PLEASURE PIER	69.7	49.4	59.6	- 3.8	78	28+	42	31	163	0	0	0	0	.00	- .60	.00		.0	0		0	0	0
BARRETT DAM	78.2	46.7	62.5	- 1.8	93	2	38	31+	112	1	0	0	0	.15	- .50	.15	3	.0	0		1	0	0
BEAUMONT PUMPING PLANT	74.3M	46.7	60.5M		88	12	38	31+	158	0	0	0	0	.04	- 1.04	.04	4	.0	0		0	0	0
BIG BEAR LAKE	63.6	32.5	48.1		72	1	20	27	516	0	0	16	0	.09		.09	3	.0	0		0	0	0
BONITA																							
BURBANK VALLEY PMP PLT	79.3	48.6	64.0	- 2.3	95	1	35	28	71	2	0	0	0	.03	- .46	.03	3	.0	0		0	0	0
CACHUMA DAM	80.6	47.1	63.9		101	2	38	31+	79	4	0	0	0	.01		.01	21	.0	0		0	0	0
CAMPO	76.8	42.1	59.5		92	1	28	26	181	1	0	2	0	.12		.12	3	.0	0		1	0	0
CANOGA PARK PIERCE COL	80.5	49.6	65.1		102	1	37	26	48	2	0	0	0	.13		.13	4	.0	0		1	0	0
CHULA VISTA	69.8	55.9	62.9	.4	80	1	45	28	86	0	0	0	0	.07	- .42	.03	4	.0	0		0	0	0
CLAREMONT POMONA COL	75.8	51.0	63.4	- 2.2	90	2+	40	28	93	2	0	0	0	.05	- .71	.05	4	.0	0		0	0	0
CORONA	79.8	48.2	64.0	- 1.3	97	1	37	31	75	3	0	0	0	T	- .54	T	3	.0	0		0	0	0
CULVER CITY	75.8	56.9	66.4		88	2	48	28	19	0	0	0	0	.00		.00		.0	0		0	0	0
CUYAMA	76.6	37.9	57.3		93	3	26	27	251	2	0	8	0	.00		.00		.0	0		0	0	0
CUYAMACA	66.3	39.9	53.1	- 1.9	81	2	29	30	358	0	0	1	0	.46	- 1.01	.46	3	.0	0		1	0	0
DRY CANYON RESERVOIR	79.8	45.5	62.7		99	2	37	31	107	4	0	0	0	.01	- .45	.01	3	.0	0		0	0	0
EL CAPITAN DAM	81.8	52.3	67.1		96	2	43	27	27	5	0	0	0	.24		.15	4	.0	0		1	0	0
ELSINORE	82.4M	47.1M	64.8M	- 1.4	99	1	32	23	64		0	1	0	.07	- .48	.05	2	.0	0		0	0	0
ESCONDIDO	77.7	52.0	64.9	.7	93	1	37	29	51	2	0	0	0	.35	- .49	.35	3	.0	0		1	0	0
FONTANA KAISER	82.3	56.8	69.6		105	1	47	26	18	3	0	0	0	.03		.02	7	.0	0		0	0	0
GILLESPIE FIELD	78.4	52.5	65.5		91	1	35	29+	48	1	0	0	0	.06		.06	3	.0	0		0	0	0
HENSHAW DAM	77.4	39.8	58.6		95	2	29	30	203	3	0	2	0	.00		.00		.0	0		0	0	0
IDYLLWILD FIRE DEPT	69.7	39.0	54.4		81	1	27	27	321	0	0	3	0	.14		.14	3	.0	0		1	0	0
JULIAN WYNOLA	72.1	43.5	57.8		86	1	30	26	223	0	0	1	0	.05		.03	3	.0	0		0	0	0
LAGUNA BEACH	72.5	50.6	61.6	- 1.8	83	1	41	28	113	0	0	0	0	.08	- .47	.04	3	.0	0		0	0	0
LA MESA	78.2	53.9	66.1		90	8+	44	28	26	2	0	0	0	.06		.06	3	.0	0		0	0	0
LOMPOC	71.5	47.3	59.4		85	29+	37	26	168	0	0	0	0	.00		.00		.0	0		0	0	0
LONG BEACH PUB SVC	76.7	53.7	65.2		87	1	41	26	33	0	0	0	0	.01		.01	21	.0	0		0	0	0
LONG BEACH WSO	75.9	56.5	66.2	- .3	88	8	46	31	21	0	0	0	0	.05	- .12	.04	23	.0	0		0	0	0
LOS ANGELES WSO R	72.9	59.2	66.1	1.2	87	2	49	26	20	0	0	0	0	.02	- .37	.01	21+	.0	0		0	0	0
LOS ANGELES CIVIC CTR R	77.3	59.3	68.3	.9	92	1	50	28+	8	2	0	0	0	.00	- .41	.00		.0	0		0	0	0
MT BALDY NOTCH																							
MOUNT WILSON FC 338 B //	66.0	49.1	57.6		80	1	37	25	239	0	0	0	0	.13		.13	3	.0	0		1	0	0
NEWPORT BEACH HARBOR	69.8	54.9M	62.4M	- .8	78	27	41	29	89	0	0	0	0	.07	- .38	.05	3	.0	0		0	0	0
OCEANSIDE	74.8M	54.5M	64.7M		85	28	46	31+	37	0	0	0	0	.02		.02	3	.0	0		0	0	0
OJAI	77.3	48.4	62.9	- 1.5	98	1	36	28	100	2	0	0	0	.00	- .56	.00		.0	0		0	0	0
OXNARD	74.7	51.8	63.3	1.1	88	1	44	31+	73	0	0	0	0	.01	- .39	.01	21	.0	0		0	0	0
PALOMAR MT OBSERVATORY	69.5	44.6	57.1		84	1	32	22	248	0	0	1	0	.35		.35	3	.0	0		1	0	0
PASADENA	79.9	52.7	66.3	.1	95	1	43	26	29	2	0	0	0	.03	- .68	.01	21+	.0	0		0	0	0
PERRIS	78.8M	46.6M	62.7M		89	29	34	26	89	0	0	0	0	.00		.00		.0	0		0	0	0
POMONA CAL POLY	76.9	51.6	64.3	.1	91	2+	43	28	73	2	0	0	0	.07	- .65	.07	3	.0	0		0	0	0
RAMONA SPAULDING	79.8	46.1	63.0		95	1	32	26	91	2	0	1	0	.06		.06	3	.0	0		0	0	0
REDLANDS	79.8	48.0	63.9	- 1.2	101	1	34	28	76	3	0	0	0	.02	- .78	.02	3	.0	0		0	0	0
RIVERSIDE FIRE STA. #3	79.6	50.5	65.1	- .6	100	1	37	28	53	3	0	0	0	.02	- .51	.02	2	.0	0		0	0	0
RIVERSIDE EXP STA R	79.2	46.1	62.7		100	2	32	28	110	3	0	1	0	.00		.00		.0	0		0	0	0
SAN BERNARDINO CO HOSP	80.6	50.1	65.4	- .8	99	1	35	28	48	3	0	0	0	.02	- .83	.02	3	.0	0		0	0	0
SANDBERG WSO //R	66.2	47.8	57.0	- 1.7	87	1	33	27+	264	0	0	0	0	.01	- .48	.01	24	.0	0		0	0	0

See Reference Notes Following Station Index

MONTHLY SUMMARIZED STATION AND DIVISIONAL DATA

Station		Temperature													Precipitation									
		Average Maximum	Average Minimum	Average	Departure From Normal	Highest	Date	Lowest	Date	Degree Days	No. of Days Max. 90° or Above	No. of Days Max. 32° or Below	No. of Days Min. 32° or Below	No. of Days Min. 0° or Below	Total	Departure From Normal	Greatest Day	Date	Snow, Sleet Total	Snow, Sleet Max. Depth on Ground	Snow, Sleet Date	No. of Days .10 or More	No. of Days .50 or More	No. of Days 1.00 or More
SAN DIEGO WSO	R	72.3	60.2	66.3	.2	83	1	50	29	12	0	0	0	0	.07	- .42	.06	3	.0	0		0	0	0
SAN FERNANDO		79.8	52.5	66.2	.4	103	1	41	31	35	3	0	0	0	.00	- .48	.00		.0	0		0	0	0
SAN GABRIEL FIRE DEPT		79.3	52.5	65.9		95	11+	39	28	36	3	0	0	0	.00		.00		.0	0		0	0	0
SAN JACINTO		83.7	45.7	64.7	- .1	102	1	30	28	69	7	0	2	0	.12	- .57	.12	3	.0	0		1	0	0
SAN NICOLAS ISLAND																								
SANTA ANA FIRE STATION		76.9M	56.6M	66.8M	1.2	86	28	46	31+	17	0	0	0	0	T	- .51	T	23+	.0	0		0	0	0
SANTA BARBARA		72.5	51.6	62.1	- 1.0	86	9	41	28	103	0	0	0	0	.05	- .44	.05	21	.0	0		0	0	0
SANTA BARBARA FAA AP		70.4	49.3	59.9		83	8	35	28	160	0	0	0	0	.10		.10	20	.0	0		1	0	0
SANTA MARIA WSO	R	69.9	45.6	57.8	- 2.6	86	1	36	28	218	0	0	0	0	.01	- .59	.01	20	.0	0		0	0	0
SANTA MONICA PIER		68.6	57.3	63.0		75	29+	50	31+	74	0	0	0	0	.01		.01	5	.0	0		0	0	0
SANTA PAULA		75.4	49.6	62.5		89	1	40	31	93	0	0	0	0	.02		.02	21	.0	0		0	0	0
TORRANCE		74.5	55.8	65.2	1.2	85	1	46	26	32	0	0	0	0	.02	- .35	.02	21	.0	0		0	0	0
TUJUNGA		77.4	50.5	64.0		99	1	41	25	73	2	0	0	0	.10		.07	3	.0	0		0	0	0
TUSTIN IRVINE RANCH		77.7	52.8	65.3	.6	87	2+	39	29	38	0	0	0	0	.02	- .45	.02	3	.0	0		0	0	0
TWITCHELL DAM		76.6M	44.1M	60.4M		99	1	34	31+	156	1	0	0	0	.12		.09	21	.0	0		0	0	0
U C L A		74.9	56.7	65.8		88	29+	51	31	32	0	0	0	0	.03		.03	21	.0	0		0	0	0
UPLAND 3 N		76.7	47.4	62.1		90	2+	38	26	109	2	0	0	0	.00		.00		.0	0		0	0	0
VISTA 2 NNE		75.6M	52.2M	63.9M		89	1	42	31	55	0	0	0	0	.05		.05	3	.0	0		0	0	0
WARNER SPRINGS		77.1	37.8	57.5	- 2.2	90	1	27	27	233	1	0	7	0	.06	- .69	.06	3	.0	0		0	0	0
YORBA LINDA		77.3	53.7M	65.5M	- .6	89	29	44	26	47	0	0	0	0	.00	- .58	.00		.0	0		0	0	0
DIVISION				62.7	- .9										.06	- .63			.0					
* * * SOUTHEAST DESERT BASINS	07																							
BAKER 9 NNW		83.5	49.8	66.7		100	1	33	28	76	10	0	0	0	.02		.02	3	.0	0		0	0	0
BARSTOW		80.3	45.8	63.1		96	1	26	28	124	4	0	3	0	.00		.00		.0	0		0	0	0
BEAUMONT 1 E		78.5	50.4	64.5		96	1	42	26	63	3	0	0	0	.00		.00		.0	0		0	0	0
BISHOP WB AIRPORT	R	75.1	34.6	54.9	- 2.5	88	2+	16	28	312	0	0	11	0	.00	- .43	.00		.0	0		0	0	0
BLYTHE		87.2	53.3	70.3	- 3.1	97	1	39	30+	27	11	0	0	0	.00	- .27	.00		.0	0		0	0	0
BLYTHE FAA AIRPORT		84.5	55.7	70.1		95	1	39	30	26	6	0	0	0	T		T	2	.0	0		0	0	0
BORREGO DESERT PARK		87.1	56.7	71.9		99	2	42	29	13	12	0	0	0	.02		.02	3	.0	0		0	0	0
BRAWLEY 2 SW		88.0	53.9	71.0	- 4.8	98	2	37	29	27	16	0	0	0	.01	- .23	.01	3	.0	0		0	0	0
CANTIL		80.8	44.9	62.9		96	1	23	28	128	4	0	5	0	.00		.00		.0	0		0	0	0
DAGGETT FAA AIRPORT		79.4	53.8	66.6		95	1	32	28	67	3	0	1	0	.00		.00		.0	0		0	0	0
DEATH VALLEY		90.0	60.4	75.2	- 1.8	106	2+	41	30	21	19	0	0	0	.00	- .10	.00		.0	0		0	0	0
DEEP SPRINGS COLLEGE		69.0	32.9	51.0		82	2	16	27	427	0	0	18	0	.05		.05	3	.0	0		0	0	0
EAGLE MOUNTAIN		83.3	60.9	72.1		95	2	48	28	16	5	0	0	0	.07		.06	4	.0	0		0	0	0
EL CENTRO 2 SSW		88.9	54.7	71.8	- 3.1	99	1	40	29	15	16	0	0	0	.00	- .25	.00		.0	0		0	0	0
FAIRMONT		72.4	49.5	61.0	- 1.9	89	2+	35	27	169	0	0	0	0	.00	- .48	.00		.0	0		0	0	0
GOLD ROCK RANCH		88.2	58.7	73.5		99	1	49	29	1	19	0	0	0	.00		.00		.0	0		0	0	0
HAIWEE		73.3	44.8	59.1	- 2.4	86	1	30	28	196	0	0	2	0	.00	- .43	.00		.0	0		0	0	0
HAYFIELD PUMPING PLANT		83.3	53.0	68.2		96	2	36	30	42	6	0	0	0	.07		.07	3	.0	0		0	0	0
IMPERIAL		87.5	58.3	72.9	- 1.9	98	1	42	28	10	13	0	0	0	T	- .27	T	3	.0	0		0	0	0
IMPERIAL FAA AP		88.2	55.8	72.0		99	1	40	28	18	16	0	0	0	T		T	3+	.0	0		0	0	0
INDEPENDENCE		74.9	42.3	58.6		92	1	23	28	231	3	0	4	0	.00	- .39	.00		.0	0		0	0	0
INDIO U S DATE GARDEN		90.5	55.5	73.0	- 2.5	103	2	35	29	12	16	0	0	0	.05	- .18	.05	3	.0	0		0	0	0
INYOKERN		80.5	46.0	63.3		95	1	27	28	111	3	0	2	0	.17		.17	3	.0	0		1	0	0
IRON MOUNTAIN		85.2	59.3	72.3		98	2	47	30	11	9	0	0	0	.00		.00		.0	0		0	0	0
LAKE ARROWHEAD		62.8	40.7	51.8		79	1	28	26	405	0	0	4	0	.23		.21	3	.0	0		1	0	0
LANCASTER		77.2	43.5	60.4		93	1	25	28	175	1	0	4	0	T		T	3	.0	0		0	0	0
LUCERNE VALLEY		76.9	43.4	60.2		91	1	23	29+	173	1	0	4	0	.01		.01	3	.0	0		0	0	0
MECCA FIRE STATION		88.4M	52.4	70.4M		99	4	35	29	24		0	0	0	.00		.00		.0	0		0	0	0
MITCHELL CAVERNS		73.1	53.5	63.3		89	6	41	27	97	0	0	0	0	.07		.07	3	.0	0		0	0	0
MOJAVE		75.8	47.1	61.5		92	2	31	28	166	1	0	2	0	.00		.00		.0	0		0	0	0
MOUNTAIN PASS																								
MT SAN JACINTO WSP		57.1	33.2	45.2		65	12	21	27	607	0	0	13	0	.33		.33	3	.0	0		1	0	0
NEEDLES FAA AIRPORT		84.0	58.7	71.4		97	1	45	30	21	7	0	0	0	.03		.03	2	.0	0		0	0	0
PALMDALE		78.1	47.2	62.7	- .9	95	1	29	28	131	2	0	3	0	.02	- .35	.02	3	.0	0		0	0	0
PALMDALE FAA AIRPORT		76.4	43.5	60.0		93	1	26	29	185	1	0	4	0	.02		.02	3	.0	0		0	0	0
PALM SPRINGS		88.9	56.2	72.6	- 1.5	105	1	40	30	4	15	0	0	0	.02	- .24	.02	3	.0	0		0	0	0
PARKER RESERVOIR		85.6	61.2	73.4		98	2	47	30	17	10	0	0	0	.05		.05	2	.0	0		0	0	0
RANDSBURG		73.8M	51.6	62.7M		89	1	36	28	131	0	0	0	0	.02		.02	3	.0	0		0	0	0
SQUIRREL INN 2		62.3	45.6	54.0	- 1.2	76	1	33	27	338	0	0	0	0	.25	- 1.68	.14	3	.0	0		1	0	0
THERMAL FAA AIRPORT		88.4	55.4	71.9		101	1	36	29	12	14	0	0	0	.14		.14	3	.0	0		1	0	0
TRONA		81.5	50.0	65.8	- 2.2	96	10+	31	29	87	9	0	1	0	.00	- .18	.00		.0	0		0	0	0
TWENTYNINE PALMS		82.8	47.3	65.1		94	2+	32	28	88	4	0	1	0	.00		.00		.0	0		0	0	0
VALYERMO RANGER STA		74.2M	41.5	57.9M		87	1	27	28+	225	0	0	4	0	.00	- .54	.00		.0	0		0	0	0
VICTORVILLE PUMP PLANT		79.1	42.2	60.7		91	2	24	28	163	1	0	3	0	.00		.00		.0	0		0	0	0
WHITE MOUNTAIN 1		48.3	20.4	34.4		59	12	5	27	943	0	1	29	0	T		T	25+	T	0		0	0	0
WHITE MOUNTAIN 2		39.9	21.7M	30.8M		53	12	9	25	1052	0	6	30	0	T		T	31+	T	0		0	0	0
WILDROSE RANGER STA		69.0	45.1	57.1		82	1	32	26	255	0	0	1	0	.00		.00		.0	0		0	0	0
DIVISION				63.5	- 2.6										.04	- .41			T					

See Reference Notes Following Station Index

CALIFORNIA - OCTOBER 1970

SPECIAL WEATHER SUMMARY

Average temperatures for October were significantly above normal only at Bakersfield and Los Angeles, of all the first-order stations. Elsewhere, monthly averages were below normal, by more than 2° at several points. Santa Maria had only 3 days during the month with average temperatures above normal; Oakland had 4, and Eureka and San Francisco each had 6 days. San Francisco had the coolest October since 1949 and the seventh coolest in a 100-year record; the average maximum temperature was the lowest ever recorded for October, fully 1/2° lower than the previous record. On the warm side, Red Bluff reported the greatest number of days 90° or higher (117) for the entire summer season, and Sacramento set a new maximum record for the date on the 1st of the month.

Precipitation was in excess of normal in the southern Sacramento Valley, the Delta, and part of the San Francisco Bay area. Elsewhere, precipitation was deficient, amounting to about 75 percent of normal in the northern part of the State and generally less than 10 percent over the southern part. This was the ninth consecutive month that Mt. Shasta has had less than normal precipitation. Red Bluff had only 1.43 inches of moisture in the 221-day period that ended October 18. Precipitation that fell in Sacramento on the 20th was the first since June 9. Los Angeles precipitation has been below normal for 17 of the past 20 months.

In the northern part of the State, Red Bluff reported that for the summer as a whole it has been a period of record-breaking sunshine and sparse cloudiness. For October, however, Los Angeles reported the greatest number of cloudy days since 1957, and Long Beach had the most since their record started in 1958. Stockton reported minor wind damage on the 29th.

C. R. Elford
NOAA Climatologist-California
50 Fulton Street, Room 557
Federal Building
San Francisco, California 94102

DAILY PRECIPITATION

CALIFORNIA
OCTOBER 1970

Station	Total	1	2	3	4	5	6	7	8	9	10	11	12	13	14	15	16	17	18	19	20	21	22	23	24	25	26	27	28	29	30	31
		Day of Month																														
* * *																																
NORTH COAST DRAINAGE 01																																
ALDERPOINT	3.81																		.37	.03	.94	T	1.27	.36	.67	.06	.05					.64
ANGWIN PAC UNION COL	2.63																		.26		.68		1.19		.50							
BIG BAR RANGER STATION	2.13																				.57	.03	.50	.28	.64		.11					
BOONVILLE MNTNC STA	1.71																		.17		.60	.02	.53	.08	*	*	.31					
BRANSCOMB 3 NNW	6.22																		.37		1.36	.02	2.47	.91	.95	.04						.10
BRIDGEVILLE 4 NNW	4.05																		.30		1.02	*	*	1.53	*	*	1.20					
BURNT RANCH 1 S	2.72																		.12		1.18	.03	.35	.33	.44	.12						.15
BUTLER VALLEY RANCH	2.62																		.10		.09		.46	.23	.51	.15	.06					.02
CALISTOGA	2.37																		.25		.68	.22	.65	.55	.02							
CALLAHAN RANGER STA	-	-	-	-	-	-	-	-	-	-	-	-	-	-	-	-	-	-	-	-	-	-	-	-	-	-	-	-	-	-	-	-
CAZADERO	7.85																		.23		1.23	1.10	3.60	1.42							.15	.12
CECILVILLE 3 SE	2.17																		.24	.01	.63	.03	.25	.49	.52	T						
CLEAR CREEK	4.00																		.08		1.20	.32	.82	1.00	.40	.08	.05					.05
CLOVERDALE 3 SSE	2.82																		.17		.78		1.17		.48							.02
COPCO NO 1 DAM	1.81																		.07	T	.30	.12	.35	.81	T	.13	.03					
COVELO	3.07																		.32	.01	.67	.22	2.00		.03	.01						.0.
CRESCENT CITY 1 N	4.83																			.78	.94	1.20	.21	.80			.92				.01	
CRESCENT CITY 7 ENE	5.49																		.69	.08	.89	.28	1.21	1.17	.26	.48	.30					.13
CUMMINGS	4.83																		.43		1.56	1.06	.26	1.44								.08
DUTTONS LANDING	.92																			.11	.39		.16		.24							.02
ELK VALLEY	6.08																		.35	T	.92	1.15	.22	2.60	.32	.50	T					.02
EUREKA WSO R	2.11																	.10	.10	.59	.46	.31	.01	.45	.09	T					T	
FERNDALE 8 SSW	-	-	-	-	-	-	-	-	-	-	-	-	-	-	-	-	-	-	-	T	-	-	-	-	-	-	-	-	-	-	-	-
FERNDALE 2 NW	1.98			T							T								.09	.01	1.00	.28	.06	.38		.10	.03					.03
FOREST GLEN	3.65																		1.00		1.34	.08		.22	.72	.07	.09					.18
FORKS OF SALMON	-	-	-	-	-	-	-	-	-	-	-	-	-	-	-	-	-	-	-	-	-	-	-	-	-	-	-	-	-	-	-	-
FORT BRAGG	3.32		.01										.01	.01	.02				.25	.01	.72		1.16	.53	.49	.02	.01					.08
FORT BRAGG AVIATION	3.05																			.02	.76	.02	.12	1.00		.01						.12
FORT DICK	4.64																		.55	T	.93	.37	.74	1.05	.37	.40	.20					.03
FORT JONES RANGER STA	1.79																		.08	T	.57	.25	.04	.81	.04							
FORT ROSS	4.20													.02					.26		.72	.99	.44	1.65	.03						.06	.03
GARBERVILLE	2.99																		.44	*	.97	*	1.18	*	*	*	.38					.02
GASQUET RANGER STATION	6.15																		.56	.14	1.14	.28	1.26	1.35	.58	.40	.35					.09
GRATON	3.27																		.15		.79		1.26		1.06							.01
GREENVIEW	1.40																				.60		.80									
GUERNEVILLE	3.71																		.08		.61		1.57		1.39							.06
HAPPY CAMP RANGER STA	2.99																		.12	.02	.85	.25	.53	.72	.41	.08						.01
HAYFORK RANGER STATION	2.26																		.34		.65	.04	.62	.19	*	*	.40					.02
HEALDSBURG	3.08																		.19		.89	.93	.45	.62							T	
HEALDSBURG NO 2	1.85																		.18		.82	T	1.26	.02	.57							
HILTS	2.17																		.08		.25	T	.60	.58	.58		.08					
HONEYDEW 2 WSW	7.86																		.12		2.28	.20	2.77	1.14	.66	.11	.02					.56
HOOPA	4.77																		.13	.02	1.24	.10	1.12	1.00	.96	.10	.10					
IDLEWILD HWY MNTNC STA	6.51																		.52		.94	.27	1.03	1.10	*	*	2.62					.03
KELLOGG	3.45												T		T				.22	.01	.61	.01	1.95	.07	.58	T						
KENTFIELD	1.94																		.12		1.40	.08	1.70	.60							.04	
KLAMATH R	4.80																	.30	.50	.50	.65	.95	.30	.80	.40	.30					.10	
KORBEL	2.31																		.32	.03	1.02	.38	.06	.32	.15		.03					
LAVA BEDS NAT MONUMENT	.87																		.04		.19	.02	.23	.08	.09		.22					
MAD RIVER RANGER STA	4.04																		.46		.93	.09	1.00	.43	.79	.13	.12				*	.09
MARE ISLAND	.89																		.10		.49	.10		.20								
MOUNT HEBRON RS	1.77																		.05	.02	.05	T	.20	.28	.61	.47	.09					
MUIR WOODS	2.55																		.09		.58		.88	.95							.05	
NAPA STATE HOSPITAL	1.55																		.23		.74	T	.20	.36	.02						T	
OAK KNOLL RANGER STA	2.25																		.07		.62	.04	.39	.39	.61	.05	.08					
OAKVILLE 1 WNW	1.51																		.28	.31		.38	.14	.40							T	
OCCIDENTAL	5.38																		.21		1.19		2.38		1.60							
ORICK PRAIRIE CREEK PK	2.89																		.38		.87	.38	.15	.72		.29	.10					
ORLEANS	4.61																		.22	.07	1.22	.75	.17	1.52	.35	.28					.03	
PETALUMA FIRE STA 2	.96																		.15		.20		.19	.42								
POINT ARENA	3.16																				.60	1.53	.93									.10
POTTER VALLEY PH	3.76																		.22		1.05	.84	.60	1.03							.02	
RICHARDSON GROVE ST PK	4.26																		.34		1.07	.03	1.34	.69	.63	.06	.03					.07
SAINT HELENA	1.99																		.23		.54	.29	.50	.41							.02	
SAN RAFAEL	2.24																		.08		.96		.98	.20							.02	
SANTA ROSA	2.24																		.25		.72	.06	.61	.60							T	
SAWYERS BAR RANGER STA	3.85																		.15	T	.96	.08	.51	.87	1.07	.05	.11					.05
SCOTIA	2.30																		.10		.77	.04	.63	.21	.42	.07	.03					.03
SHELTER COVE	4.72																			T	1.34		1.52	1.78		.08						
SKAGGS SPGS LAS LOMAS	3.98																		.20		1.00		1.55	.28	*	*	.83					.12
SONOMA	1.54																		.12		.27	.07	.27	.81							T	
STANDISH HICKEY ST PK	5.73																		.36		1.78	.05	1.36	.96	1.10	.06						.06
TRINITY DAM VISTA PT	3.91																		.34		.65		1.22	.82	.86	.02						
TULELAKE //R	.74																		.11	.04	.04	.04	.16	.15	.05	.07	.08					
UKIAH	2.11																		.14		.50	.66	.21	.59							.01	
UKIAH 4 WSW	2.70																		.12		.73		1.02	.15	.60	.02						.06
UPPER MATTOLE	-	-	-	-	-	-	-	-	-	-	-	-	-	-	-	-	-	-	-	-	-	-	-	-	-	-	-	-	-	-	-	-
WEAVERVILLE RANGER STA	3.17																		.33		.83	T	.93	.43	.61		.04					
WEED FIRE DEPARTMENT	.81																		T			.05	.35	.21			.20					
WILLITS 1 NE	3.79																		.27		.89	1.00	.40	1.18	.02						T	.03
WILLOW CREEK 1 NW	3.35																		.09		1.07	.05	.54	.55	*	*	1.05					
YREKA	1.72																		.08		.25	T	.43	.23	.68		.05					
* * *																																
SACRAMENTO DRAINAGE 02																																
ADIN RANGER STATION	2.24																		.29	T	.33	.22	.51	.39	.38	.02	.10					
ALTURAS RANGER STATION	.65																		.25		.07	.12	.05	.03	.04	T	.09					
AUBURN	2.48																				.41	.51	.34	.06	1.10							.06
BIG BEND RANGER STA	4.09																			.08	.72	.26	1.06	T	1.90		.07					T
BLUE CANYON WSO //R	2.98																		.06		1.14	.27	.28	1.17							.06	
BOWMAN DAM	3.99																		.03		1.13	.10	.88	1.44	.41							
BRANNAN ISLAND	.47																				.19		.07		.21							T
BROOKS FARNHAM RANCH	1.10																		.39		.41		.11	.10	.07	.01						.01
BRUSH CREEK	4.84																			.14	1.52	.13	1.25	.14	1.66							
BUCKHORN	6.85																		.45	.48	1.01	1.64	1.60	1.67							T	
BUCKS CREEK PH	4.53																		.35	.02	1.23	.04	1.18	1.07	.64							
BUCKS LAKE //1	-	-	-	-	-	-	-	-	-	-	-	-	-	-	-	-	-	-	-	-	-	-	-	-	-	-	-	-	-	-	-	-
BURNEY	1.83																		.09	.04	.52	.26	.64	.07	.21							
CAMPTONVILLE RS	3.90																		T		.72	.03	.69	.14	2.32							
CANBY 11 SW	1.97																		.18		.56	.31	.35	.47	T		.10					
CANBY RANGER STATION	.97																		.12	.01	.22	.06	.36	.05	.12		.03					
CANYON DAM	2.42																				1.06	T	.52	.67	.17							
CARIBOU POWER HOUSE	2.55																		.22		.78	.02	.50	.64	.39							
CENTERVILLE PH	2.55																		.31	T	.85	.02	.78	.16	.43							
CHALLENGE RANGER STA	3.55																		.06	T	1.12		.99	.27	1.11							
CHESTER	2.18																		.32		.64	.27	.20	.73	.02							
CHICO EXPERIMENT STA	1.72																		.28		.72	.20	.14	.38								
CITRUS HEIGHTS	1.57																				.53	.41	.07	.51							.05	
CLARKSBURG	.74																				.26		.24	.02	.22							T
CLARKS VALLEY MUDD RCH	.57																		.17		.12		.14		.14							

See Reference Notes Following Station Index

DAILY PRECIPITATION

CALIFORNIA
OCTOBER 1970

Day of Month

Station		1	2	3	4	5	6	7	8	9	10	11	12	13	14	15	16	17	18	19	20	21	22	23	24	25	26	27	28	29	30	31
[illegible]																			.20		.24		.16	.01	.10							T
[illegible]	3.77																		.33	.08	1.00		1.37	.18	.81							
[illegible]	[illegible]																		.15		.36	.02	.25	.15			.30					
[illegible]	[illegible]																				1.97		.31	1.94	T						.20	
[illegible]	[illegible]																		T		.54	T	.49	.80								
[illegible]	[illegible]																		.30		.36	.04	.04	.10								
[illegible]	2.15																		T	T	.56	.11	.25	.05	1.18							
[illegible]	1.19																		.29		.24	.11	.35		.11							
[illegible]	[illegible]																		.14		.56	.87	.80	.12	.55		.22					
[illegible]																					.46		.22	.01	.23							
[illegible]	[illegible]	-	-	-	-	-	-	-	-	-	-	-	-	-	-	-	-	-	-	-	-	-	-	-	-	-	-	-	-	-	-	-
[illegible]	[illegible]																		T		.70	.38	.75	T	1.76							.05
[illegible]	[illegible]																		.54		1.16	.18	1.04	1.40	.42							
[illegible]	[illegible]																		T		.75	.09	.58	1.06	T							
[illegible]	[illegible]																			T	.63	.54	.81	.10	1.44		.03					
[illegible]	.74																		.18	.10	.30		T		.16							
[illegible]	[illegible]																		.11	T	.98	.25	1.51	.73	.68		.04					T
[illegible]	.77																		.20	.01	.11	.01	.32	.01	.11	T						
[illegible]	[illegible]																			.02	.45	.03	.07		.19							
[illegible]	1.30																		.10		.39	.21	.38	.01	.14		.04	.02		.01		
[illegible]	1.52																				.34	.06	.35	T	.73							.04
FORESTHILL RANGER STA	2.89																			T	.44	.19	.27	T	1.90							.09
[illegible]	2.63																		.20		.81		.71	.41	.50							
GARDEN VALLEY 2 S	2.29																			T	.21	.17	.23	.02	1.63							.03
[illegible]	2.57																				.39	.23	.34	.01	*	*	1.58					
[illegible]	5.36																			.21	1.21	.14	2.00	.90	.90							
[illegible]	2.80																		.01		.82	.02	.40	1.34	.12						.09	
[illegible]	-	-	-	-	-	-	-	-	-	-	-	-	-	-	-	-	-	-	-	-	-	-	-	-	-	-	-	-	-	-	-	-
GREENVILLE RANGER STA	2.78																			.15	.61	.01	.62	.10	*	*	1.29					
[illegible]	2.70																		.27		.83	.02	.82	.17	.59							
HARRY ENGLEBRIGHT DAM	1.50																				.54		.28	.02	.66							
[illegible]	1.23																		.12		.42	.15	.29	.19	.04		.02					
HIDDEN VALLEY RANCH	2.35																				.40	.48	.27	.04	1.11							.05
HOBERGS	2.08																		.21	T	.72	.02	.72	.03	.38							
HUNTER DIST GRAVES RCH	-	-	-	-	-	-	-	-	-	-	-	-	-	-	-	-	-	-	-	-	-	-	-	-	-	-	-	-	-	-	-	-
[illegible]	2.66																			.02	.36	.50	.30	.01	1.56	.02						.09
JESS VALLEY	[illegible]									T									.19		.12	.11	.64	.05	.27	.01	.07				T	
KELSEYVILLE	.91																		.24		.34	T	.20	.03	.10							
KILARC POWER HOUSE	3.47																		.36	.08	.76	.24	.52	.48	.98		.05					
LAKEPORT	1.50																		.30		.55	.20	.31	.12	.02						T	
LAKESHORE	3.84																		.19	.06	.88	1.46	.06	1.17	.02							
LAKE SPAULDING	3.72																		.06		1.20	.09	.89	.92	.51	.01						.04
LAKE SPAULDING DAM	-																		.03		1.20	-	-	-	-	-	-	-	-	-	-	-
LEESVILLE KEEGAN RANCH	.98																		.22		.32		.42		.02							
LITTLE VALLEY	1.73																		.28	.04	.30	.22	.15	.27	.18	.17	.12					
[illegible]	1.80																		.16		.39	.08	.69	.03	.45	T						
LOYALTON	-	-	-	-	-	-	-	-	-	-	-	-	-	-	-	-	-	-	-	-	-	-	-	-	-	-	-	-	-	-	-	-
MADELINE MNTNC STA	D .30																					D .30										
MANZANITA LAKE //	2.82																		.43	.04	.69	.22	.71	.26	.43	.03	.01					
MARKLEY COVE	.70																		.25	.01	.19		.12	T	.12							.01
MARYSVILLE	1.10																		.04	.03	.48	.23	.11		.20							.01
[illegible]	3.58																		.12	T	.66	.38	1.15	.64	.48	.15	T					T
[illegible]	2.51																		.21	T	.68	1.49		.04	.39							
MINERAL	4.10																		.42	.17	1.18	.10	1.10	.23	.85	.02						.03
MOUNT DANAHER	1.85																			T	.29		.29		1.15							.12
MOUNT SHASTA WSO //R	1.79																		.04	.17	.47	.72	.05	.33		.01					T	
NEVADA CITY	2.44																			T	.30	.37	.43	.03	1.27							.04
NICOLAUS 2	.87																				.27	.01	.21	T	.38							T
ONO	2.03																		.05	.70			.38	.20	.70							
ORLAND	.87																		.16	.06	.23		.26		.16							
OROVILLE	[illegible]																		.06	.01	.68		.31	.38	.19							
OROVILLE BRIDGE	1.65																			.10	.65	.01	.30	.08	.46							
PACIFIC HOUSE	2.97																		.02	.45	.90	.47	.02		1.06							.05
PARADISE	3.37																		.20	.30	1.25	1.06		.56								
PASKENTA RANGER STA	1.16																		.12		.35		.65	.04								
PARKES CREEK	1.67																		.20		.60	.07	.50	.10	.15	.05						
PIT RIVER POWER HOUSE	4.85																		.25		1.24	1.07	.64	1.52	.07		.06					T
PLACERVILLE	1.99																		T		.21	.19	.25		1.32							.02
PLACERVILLE IFG	2.11																		T		.50	.01	.26	1.13			.19				T	
PLATINA	2.20																				.60	.66	.22	.70	.02							
PORTOLA	-																		-		-		-	-	-		-					
QUINCY	2.60																		T	.07	.65	.23	.54	.11	1.00							
RED BLUFF WSO R	1.12																		.14		.60	.09	.14	.15								
REDDING FIRE STA [illegible]	-	-	-	-	-	-	-	-	-	-	-	-	-	-	-	-	-	-	-	-	-	-	-	-	-	-	-	-	-	-	-	-
REPPESA	1.39																				.39	.31	.04	.65								
RIO VISTA	.26																			.18	.01	.07										
ROCKLIN	1.60																				.70		.38		.50							.02
ROUND MT P G AND E	5.85																				1.28	1.78	1.40	1.37	.02	T						
SACRAMENTO WSO R	.84																		T		.26	.29	T	.29							T	
SACRAMENTO CITY WSO R	.95																				.34	.30	.01	.30								
SHASTA DAM	3.80																															
SHINGLE SPRINGS	2.00																		.20		.93	.04	1.52	.44	.67							
SHINGLETOWN [illegible]	3.31																		T		.21	.24	.26	.07	1.21							.07
SIERRA CITY	4.06																		.26	.08	.47	.38	.80	.39	.93							
SIERRAVILLE RANGER STA//	1.19																		T		1.50	.25	.94	1.27	.02		.08					
																					.18	.05	.12	T	.76		T					.08
STONYFORD COOLEY RANCH	2.49																		.15		.45		1.25		.64							T
STONYFORD RANGER STA	.80																		.14	.01	.11		.34		.20							
STONY GORGE RESERVOIR	[illegible]																		.14		.21	.26	.01	.13		.01						
STRAWBERRY VALLEY	4.96																		.06		1.17	.03	1.25	2.00	.45						T	
TWIN LAKES	1.48		T																.04				.70				.74					
UPPER LAKE 7 W	1.93																		.14		.44	.61	.14	.58		.01					.01	
VACAVILLE	[illegible]																		.01		.45		.08	.12								
[illegible]	[illegible]																		T		.10		.04	.19	.05							T
VOLMERS	-	-	-	-	-	-	-	-	-	-	-	-	-	-	-	-	-	-	-	-	-	-	-	-	-	-	-	-	-	-	-	-
VOLTA POWER HOUSE	2.14																		.30		.40	.38	.54	.42	.10							
WHISKEYTOWN RES	4.19																		.20		1.05	.01	2.10	.31	.52							
WILLIAMS	.53																		.26	.03	.18		.06									
WILLOWS	[illegible]																		.19	.02	.12	T	.12	T	.11							
[illegible]	.59																			.17	.15	.10	.05	.12								
WINTERS	.61																		.05	.02	.18		.11	.07	.18	T						
WOODLAND 1 WNW	.81																		T	T	.23	T	.24	.06	.28							T
* * *																																
NORTHWEST INTERIOR BASINS																																
BOCA	.80																				.22	.07	.10		.33							.08
BOWIE	.06		T	T																	T			T	.06		T					
BRIDGEPORT	T																							T								
CEDARVILLE	1.53																			.07	.07	.20	.58	T	.38	.08	.15					
DONNER MEMORIAL ST Pk	1.72																			T	.35	.20	.28	T	.79		.04				.06	
DOYLE	[illegible]																				T	T	.02		.11		.02					
DOYLE 9 SSE	[illegible]																															
ELLERY LAKE //	.92																		.02		.12	.06	.01	.20			.03					.02
FLEMING FISH AND GAME	.15																				.12	.08	.06	.40	.26							
																			.02		.03	.02	.01	.04	.02		.01					

See reference notes following Station Index.

DAILY PRECIPITATION

Continued

CALIFORNIA
OCTOBER 1970

Station	Total	1	2	3	4	5	6	7	8	9	10	11	12	13	14	15	16	17	18	19	20	21	22	23	24	25	26	27	28	29	30	31
		Day of Month																														
FORT BIDWELL	1.17																		.25		.18	.02	.20	.10	.09	.10	.23					T
GEM LAKE	.22	*	*	*	*	*	*	*	*	*	*	*	*	*	*	*	*	*	*	*	*	*	*	*	*	*	*	*	*	*	*	.22
MONO LAKE	.39																				.07			.26	.06							
SAGEHEN CREEK	1.41				T														.04		.39	.01	.27	.36	.22	.09						.03
SECRET VALLEY	.16																		T						.16							
SQUAW VALLEY	2.25					T														.10	.44	.20	.45	T	.97		.07					.02
STANDISH 1 E	.12																					.04	.03		.05							
SUSANVILLE AIRPORT	.30																				.15	.09	.03	.03								
TAHOE CITY	1.59																			.01	.12	.24	.20	T	.85		.05					.12
TERMO	.59																		.06		.12	.01	.07	.08			.25					
TRUCKEE RANGER STATION	1.01																				.33	.03	.09		.52		.04					
WENDEL 10 SE	.05																							.05								
WOODFORDS	.43																				.15		.05	.23	T							
* * *																																
CENTRAL COAST DRAINAGE 04																																
ALAMO 1 N	.50																			T	.24	.04	.10	T	.12						T	T
ARROYO GRANDE	.22																			T		.22										
BEN LOMOND NO 3	1.31																		T		.61		.55	.15							T	
BERKELEY	.94																		.07		.39	.14	.10	.22							.02	
BIG SUR STATE PARK	1.03																				.07	.42	.13	.29	.12							
BLACK MOUNTAIN 2 SW	.97																		T		.35		.24		.05	.33						
BRADLEY	.02																					.02										
BURLINGAME	1.07																		.04		.48		.24	.12	.01						.18	
BURTON RANCH	.71																			.02	.32	.01	.14		.22							T
CALAVERAS RESERVOIR	.90																				.29	.11	.15	.02	.33							
CARMEL VALLEY	.13																				.06	T	.02	.02	.03							
CHITTENDEN PASS	.40																					.30	.10									
CONCORD 3 E	.51																			T	.16		.16		.18							.01
CROCKETT	.60																			.12	.18		.10		.20							
DAVENPORT	1.03																				.38	.02	.38	.02	.23							
FORT ORD	.32		T			T								T	T				T		.23		.09	T	T						T	
GERBER RANCH	.32																					.28										.04
GILROY	.41																			T	.16	.13	.10	T	.02							T
GILROY 14 ENE	.31																				T	.12	.10	T	.09							T
HALF MOON BAY	.90																				.35		.25								.30	
HERNANDEZ 2 NW	.15																				.02		.08		.05						T	
HOLLISTER 1 SW	.32																				.12			.20								
KING CITY	.00																															
LAFAYETTE 2 NNE	.81																			.02	.34	T	.23	T	.17							.05
LA HONDA	1.21																		T			.62	.32	.26							.01	
LIVERMORE COUNTY F D	.41																				.21		.06	.12	.01						.01	
LOCKWOOD 2 N	.00																															
LOS GATOS	.17																		T		.10		.01	.05							.01	
LOS GATOS 4 SW	1.00																				.35		.30	.10	.25							
MARTINEZ 3 SSE	.48																		.03		.18	.01	.10	.14							.02	
MARTINEZ WATER PLANT	.45																		.07		.17		.07	.12							.02	
MONTEREY	.59					T							T	T	T		T		T	.01	.21	T	.20	.15	.01						.01	
MONTEREY NALF	.38		T	T		T					T	T	T	T			T	T	T	T	.13		.21	.04							T	
MORGAN HILL 2 E	.36																				.08	.09	.07		.09							.03
MORRO BAY FIRE DEPT	.21																		T			.18		.03								
MORRO BAY 3 N	.28																				.25		.03									
MOUNT DIABLO N GATE	.80																		.02		.23	.01	.15	.16	.21	.01						.01
MOUNT HAMILTON	.71																		T	T	.13	.05	.16	.28	.07						.02	
NACIMIENTO DAM	.05																			.05												
NEWARK	.56																				.18		.02		.30	.06						
OAKLAND WSO R	.77												T						.03		.30	.08	.08	.27							.01	
OAKLAND MUSEUM	.85																		.02		.39		.23	.19							.02	
PAICINES OHRWALL RANCH	.15																				.05	.10										
PALO ALTO JR MUSEUM	.39																			T	.26		.05		.07							.01
PALOMA	.06																			.04	T	.02		T								
PARKFIELD	-	-	-	-	-	-	-	-	-	-	-	-	-	-	-	-	-	-	-	-	-	-	-	-	-	-	-	-	-	-	-	-
PASO ROBLES	.08																		T			.06	.02									
PASO ROBLES FAA AP	T													T					T		T		T									
PINNACLES NAT MONUMENT	.12																				T	T	.07	T	.05						T	
PISMO BEACH	.22																		T		.07	.15										
POINT PIEDRAS BLANCAS	-	-	-	-	-	-	-	-	-	-	-	-	-	-	-	-	-	-	-	-	-	-	-	-	-	-	-	-	-	-	-	-
PORT CHICAGO NAVAL DEP	.32																		T		.10		.07	.15							T	
PRIEST VALLEY	.23																		T		.15		.05		.03						T	
REDWOOD CITY	.74																		.02		.40		.11	.16	T						.05	
RICHMOND	1.00																		.10	T	.38		.34	.16							.02	
SAINT MARYS COLLEGE	.93																		.01		.44		.23	.25							T	
SALINAS 3 E	.35		T																	.24	T		.07	T	.04						T	
SALINAS FAA AP	.33																			T	.22	T	.08	.03							T	
SALINAS DAM	.12																					.08	T	.03	.01							T
SAN ANTONIO MISSION	.41																				.31		.08		.02							
SAN ARDO	T															T																
SAN CLEMENTE DAM	.11																					.08			.03							
S F RICHMOND SUNSET R	.79																		.03		.20	.22	.07	.25							.02	
SAN FRANCISCO WSO R	.75																		.04		.40	.13	.02	.12							.04	
S F FEDERAL BLDG WSO R	.84																		.06		.21	.26	.05	.23							.02	.01
SAN GREGORIO 2 SE	1.03			T									.01	T					.02		.39	T	.31	.26	.01						.03	
SAN JOSE R	.35																		T		.05		.06	.24							T	T
SAN LUIS OBISPO POLY	.11																					.11										
SAN MATEO	.85																		T		.33	.18		.18	.01						.15	
SANTA CLARA UNIVERSITY	.28																		T		.05		.04	.19								
SANTA CRUZ	1.24																		T		.58		.44	.14	.08							
SANTA MARGARITA 2 SW	.41																				.28	.11	.01		.01						T	
SANTA MARGARITA BOOST	.31																			T		.30	T	T	T							.01
SEARSVILLE LAKE	1.22																			.03	.63	T	.29	.22								.05
SOLEDAD	.01																			T	T	T										.01
SPRECKELS HWY BRIDGE	.26																				T	.15	.11									
UPR SAN LEANDRO FILTER	.77																			.02	.22		.21		.32							T
WALMAR SCHOOL	.59																		.02	.01	.28	.04	.12	.11							.01	
WALNUT CREEK 2 ESE	.31																		T	.03	.20		.08								T	
WALNUT CREEK 4 E	.39																			T	.14		.09		.16							T
WATSONVILLE WATERWORKS	.67																				.19	.32	.08	T	.08							
WRIGHTS	.94																		T		.37		.35	.22								
* * *																																
SAN JOAQUIN DRAINAGE 05																																
ANGIOLA	.06																				.06											
ANTIOCH FIBREBOARD ML	.29																		T		.06	T	.06	T	.17							
ANTIOCH PUMPING PL 3	.33																				.05	.01	.10		.17							
ASH MOUNTAIN	T																					T			T							
AUBERRY 1 NW	.07																				.02			T	.05							
BAKERSFIELD WSO R	T			T																				T								
BALCH POWER HOUSE	.06																				T	T			.06							
BLACKWELLS CORNER 2WNW	.00																															
BUTTONWILLOW	.00																															
CALAVERAS BIG TREES	1.55																				.30	.64	.13		.48							T

See reference notes following Station Index.

DAILY PRECIPITATION

Station	Total	1	2	3	4	5	6	7	8	9	10	11	12	13	14	15	16	17	18	19	20	21	22	23	24	25	26	27	28	29	30	31
[illegible]	[illegible]																				.05	.41	.02		.53							.01
[illegible]	[illegible]																				.05	.06	.07	.02	.12							.05
[illegible]	[illegible]																				.03	.09	.01		.20							
[illegible]	[illegible]																				.10	.28	.25		.36							T
[illegible]	-	-	-	-	-	-	-	-	-	-	-	-	-	-	-	-	-	-	-	-	-	-	-	-	-	-	-	-	-	-	-	-
[illegible]	[illegible]																		T		T	T	T	T							T	
[illegible]	[illegible]																					.02										
[illegible]	[illegible]																															
[illegible]	[illegible]																				.03		.08	.08							T	
[illegible]	[illegible]																		T		.28		.05	.18	.01						T	
[illegible]	[illegible]																				.11		.07	.29	.10							T
[illegible]	[illegible]																				.36			.49	.15							.02
[illegible]	-	-	-	-	-	-	-	-	-	-	-	-	-	-	-	-	-	-	-	-	-	-	-	-	-	-	-	-	-	-	-	-
[illegible]	[illegible]																					.09	.02		.36							
[illegible]	[illegible]																		T		.25	.22	.12	1.10								.05
[illegible]	[illegible]																															
FRESNO WSO R	.01																		T		T		T	.01							T	
FRIANT GOVERNMENT CAMP	[illegible]																					T			.07							
GLENNVILLE	.00																															
GRANT GROVE	[illegible]																					.01	T		.17							
GROVELAND RANGER STA	.54																				.03	.07	.11		.33							
[illegible]	T																				T		T								T	
HETCH HETCHY	.73																				.03	.21	.15	.01	.33							T
HUNTERS DAM	1.12																				.48		.13	.29	.22							T
[illegible]	[illegible]																				T	.02	.02		.10							T
IONE	.94																				.14	.20	.03	T	.56							.01
JOHNSONDALE	.05				.02																				.03							
[illegible]	.40																				.15	.06	.06	.01								.12
KERN RIVER PH NO 1	.03				.03																											
KERN RIVER PH NO 3	.02			.01	.01																											
KETTLEMAN CITY	T																							T	T							T
KETTLEMAN STATION	T																						T	T								
KNIGHTS FERRY 2 [illegible]	.49																					.15	.03		.31						T	
LEBEC	.08																							.03	.05							
LE GRAND	.43																				.13		T	.07	.23						T	
LEHMAN RANCH	1.42																		T		.10	.25	.27	.03	.74							.03
LEMON COVE	.00																															
LINDSAY	.04																					.04										
LITTLE PANOCHE DET DAM	.18																				.06	.01	.02		.05							.04
LODGEPOLE	.24															.01						.01	.02		.20							
LODI	.66																		T		.26		.18	.19							T	.03
LOS BANOS	.35																				.10	.12	.02		.10							.01
LOS BANOS ARBURUA RCH	.11																				.10										.01	
LOS BANOS DET RESV	.15																				.08	.05	.02									
MADERA	.24																					.08			.15							.01
MANTECA	.46																				.11	.06	.12		.16							.01
MARICOPA	.00																															
MARIPOSA	.00																															
MATHER	.67																					.14	.23	T	.30	T						
MEADOW LAKE	.31																					.24	T		.07							
MENDOTA DAM	.24																						.04	.02	.15						.03	
MERCED FIRE STATION 2	.66																				.20	.01	.11	.17	.12						.01	.04
MODESTO	.42																				.18	.04	.06	.14							T	
NEWMAN 2 NW	.40																				.12		.19	.09							T	
NORTH FORK RANGER STA	.39																				.03	.08	.07	.01	.20							
ORANGE COVE	.01																							.01								
PACHECO PASS	.16																				.07	.03	.02	.04								
PANOCHE	.17																				T		.14		.03						T	
PATTIWAY	T																							T								
PINE FLAT DAM	.05																					.03			.02							T
PORTERVILLE	.00																															
POSEY 3 E	T																								T							
SALT SPRINGS PWR HOUSE	1.43																		T		.45	.08	.15	.23	.52							T
SAN ANDREAS 2 S	.86																					.34	.01	.33	.18						T	
SAN LUIS DAM	.10																					.04	.05		.01							
SONORA RS	.78																					.21	.07		.50							
SO ENTRANCE YOSEMITE	.78					T																.38	*	.17	.21							.02
SPRINGVILLE [illegible] ENE	.03										.03																					
STANISLAUS POWER HOUSE	.70																				.20	.05	.09	.01	.35							
STOCKTON WSO	.95																				.48	.14	.05	.25							.03	
STOCKTON FIRE STA NO 4	.68																				.16	.17	.14	.02	.15							.04
SUTTER HILL RANGER STA	1.32																				.10	.33	.03	.01	.80							.05
TEHACHAPI	.00																															
TEJON RANCHO	.00																															
THREE RVRS EDISON PH 2	.03																								.03							
TIGER CREEK PH	1.38																				.62		.05	.29	.35							.07
TRACY CARBONA	.43																				.09	.10	.07		.12							.05
TRACY PUMPING PLANT	.64																				.31		.17	.08							.08	
[illegible]	-	-	-	-	-	-	-	-	-	-	-	-	-	-	-	-	-	-	-	-	-	-	-	-	-	-	-	-	-	-	-	-
TURLOCK	.36																			T	.06	.02	.08		.19							.01
VISALIA	T																					T										
WALLACE 2 SE	.73																				.35	.04			.32							.02
WASCO	.00																															
WESTHAVEN	T																							T							T	
WEST POINT	1.22																				.38	.11	.03	T	.66							.04
WOFFORD HEIGHTS	.07		.02	.05																												
YOSEMITE PARK HEADQTRS	.94					.02														.01	.35	.10	T	T	.46							T

* * *

SOUTH COAST DRAINAGE 06

Station	Total	1	2	3	4	5	6	7	8	9	10	11	12	13	14	15	16	17	18	19	20	21	22	23	24	25	26	27	28	29	30	31
ACTON [illegible]	.02			.02																												
ALISO [illegible]	.11			.04																		.07										
ALPINE	-	-	-	-	-	-	-	-	-	-	-	-	-	-	-	-	-	-	-	-	-	-	-	-	-	-	-	-	-	-	-	-
ALTADENA	T						T																									
ANZA	[illegible]			.06																												
ARROYO SECO RS FC 5080	T																				T											
AVALON PLEASURE PIER	[illegible]																															
AZUSA CITY PARK FC143B	[illegible]																															
BARRETT DAM	[illegible]			.15	T																											
BEAUMONT	[illegible]																															
BEAUMONT PUMPING PLANT	.04				.04																											
BEL AIR [illegible] B	[illegible]																															
BIG BEAR LAKE	[illegible]			.09																			T									
BIG BEAR LAKE DAM	-	-	-	-	-	-	-	-	-	-	-	-	-	-	-	-	-	-	-	-	-	-	-	-	-	-	-	-	-	-	-	-
BIG DALTON DAM FC223BE	T			T																												
[illegible]	[illegible]			.09																		T										
[illegible]	-	-	-	-	-	-	-	-	-	-	-	-	-	-	-	-	-	-	-	-	-	-	-	-	-	-	-	-	-	-	-	-
[illegible]	-	-	-	-	-	-	-	-	-	-	-	-	-	-	-	-	-	-	-	-	-	-	-	-	-	-	-	-	-	-	-	-
BURBANK [illegible]	[illegible]			.08																		T										
BURBANK VALLEY PMP PLT	[illegible]			.03																		T			T							
CACHUMA DAM	[illegible]																					.01										
CAMP HI HILL OPIDS 57E	[illegible]			.23																												
[illegible]	[illegible]			.12																												

See reference notes following Station Index

DAILY PRECIPITATION

Continued

CALIFORNIA
OCTOBER 1970

Station	Total	1	2	3	4	5	6	7	8	9	10	11	12	13	14	15	16	17	18	19	20	21	22	23	24	25	26	27	28	29	30	31
		Day of Month																														
CANOGA PARK PIERCE COL	.13				.13																											
CHATSWORTH FC24F	.03																					.03										
CHULA VISTA	.07				.03	.02																			.02	T						
CLAREMONT POMONA COL	.05				.05																											
COLBYS FC 53 D	.05									.05																						
CORONA	T			T																												
COVINA TEMPLE FC 193 B	.09			.09																												
CRYSTAL LAKE FC 283C	.04			.04																												
CULVER CITY	.00																															
CUYAMA	.00																															
CUYAMACA	.46			.46																												
DESCANSO RANGER STA	.00																															
DOWNEY FD FC107C	T			T																		T										
DRY CANYON RESERVOIR	.01			.01																		T										
EL CAPITAN DAM	.24			.09	.15																											
ELIZABETH LAKE FC128B	T																				T	T										
ELSINORE	.07		.05	.02			T																									
ESCONDIDO	.35			.35																												
FILLMORE 1 WNW	.03																					.03										
FONTANA 5 N	.16							.16																								
FONTANA KAISER	.03			T			.01	.02														T										
FULLERTON HILLCREST RV	-	-	-	-	-	-	-	-	-	-	-	-	-	-	-	-	-	-	-	-	-	-	-	-	-	-	-	-	-	-	-	-
GIBRALTAR DAM NO 2	.08																					.08										
GILLESPIE FIELD	.06			.06	T																											
GLENDALE STAPEN FC295G	.01			.01																		T										
GLENDORA WEST FC 185	T																						T									
HAINES CYN UPPER FC367	.29			.24																		.05										
HEMET	.05		.03			.02																										
HENSHAW DAM	.00																															
HOEGEES FC 60 A	.00																															
IDYLLWILD FIRE DEPT	.14			.14																												
JULIAN WYNOLA	.05			.03	.02																											
JUNCAL DAM	T																					T										
LA CRESCENTA FC 251 B	.09			.06			.03																									
LAGUNA BEACH	.08			.04	.03		.01																	T	T							
LAKESIDE 2 E	.14			.03	.11																											
LA MESA	.06			.06																												
LA VERNE HTS FC 560 B	.18			.15			T		.03												T				T							
LECHUZA PT STA FC 352B	T																					T				T						
LOMPOC	.00																															
LONG BEACH PUB SVC	.01																					.01		T								
LONG BEACH WSO	.05		T	T		T	T															.01		.04								
LOS ALAMOS	.03																					.03										
LOS ANGELES WSO R	.02		T	.01		T	T															.01		T								
LOS ANGELES CIVIC CTR R	.00																															
LOS PRIETOS RANGER STA	.02																				.02											
LYTLE CREEK RANGER STA	.47			.42			.05																									
MOORPARK	T		T																			T										
MT BALDY FC 83G	.02				.02																											
MT BALDY NOTCH	-	-	-	-	-	-	-	-	-	-	-	-	-	-	-	-	-	-	-	-	-	-	-	-	-	-	-	-	-	-	-	-
MOUNT WILSON FC 338 B //	.13			.13																		T										
NEWBURY PARK 4 SW	-	-	-	-	-	-	-	-	-	-	-	-	-	-	-	-	-	-	-	-	-	-	-	-	-	-	-	-	-	-	-	-
NEWHALL SOLEDAD FC32CE	.11				.11																											
NEWPORT BEACH HARBOR	.07		T	.05																				.02								
NIPOMO 2 NW	.17																			T		.17										
OCEANSIDE	.02			.02																												
OJAI	.00																															
OXNARD	.01																					.01										
PACOIMA DAM FC 33 A E	.03				.03																	T										
PALOMAR MT OBSERVATORY	.35			.35																												
PALOS VERDES EST FC43D	.10																						.05		.05							
PASADENA	.03			T	.01		.01															.01										
PERRIS	.00																															
PIEDRA BLANCA GRD STA	.00																															
PINE CANYON PS FC321E	.00																															
PIRU 2 ESE	.01																					.01										
PT ARGUELLO LIGHT STA	.15																				.15											
POMONA CAL POLY	.07			.07									T		T	T		T	T				T		T							
POWAY VALLEY	.43			.41	.02																											
RAMONA SPAULDING	.06			.06																												
RANCHITA	-	-	-	-	-	-	-	-	-	-	-	-	-	-	-	-	-	-	-	-	-	-	-	-	-	-	-	-	-	-	-	-
REDLANDS	.02			.02																												
RIVERSIDE FIRE STA #3	.02		.02	T																		T										
RIVERSIDE EXP STA R	.00																															
SALSIPUEDES GAGING STA	.05																					.05										
SAN BERNARDINO CO HOSP	.02			.02																												
SANDBERG PTL FC130B	.00																															
SANDBERG WSO //R	.01																								.01							
SAN DIEGO WSO R	.07		T	.06																					.01							
SAN DIMAS FIRE WD FC95	.12				.12																											
SAN FERNANDO	.00																															
SAN GABRIEL CANYON PH	.06					.02	.01																		.03							
SAN GABRIEL DM FC423BE	T			T			T																									
SAN GABRIEL FIRE DEPT	.00																															
SAN JACINTO	.12			.12																												
SAN NICOLAS ISLAND	-	-	-	-	-	-	-	-	-	-	-	-	-	-	-	-	-	-	-	-	-	-	-	-	-	-	-	-	-	-	-	-
SANTA ANA FIRE STATION	T			T																				T								
SANTA ANITA FERN FC432	T			T																												
SANTA BARBARA	.05						T															.05	T									
SANTA BARBARA FAA AP	.10			T																	.10											
SANTA BARBARA TV PEAK	.12																				.12											
SANTA MARIA WSO R	.01					T															.01		T								T	
SANTA MONICA	.04						.03															.01										
SANTA MONICA PIER	.01					.01																										
SANTA PAULA	.02																					.02										
SAUGUS PWR PL NO 1	.01				.01																											
SIGNAL HILL FC 415	.04																					.04										
SOMIS 3 NW	.02																					.02										
SPADRA PAC FC 356 C	.04			.04																												
SUEY RANCH	.10																					.10										
SUSANA KNOLLS	.00																															
THOUSAND OAKS	.02																					.02										
TOPANGA PATROL STA FC6	.00																															
TORRANCE	.02																					.02		T								
TUJUNGA	.10			.07			T	.02														.01										
TUSTIN IRVINE RANCH	.02			.02																												
TWITCHELL DAM	.12																					.09	.02	.01								
U C L A	.03			T																		.03										
UPLAND 3 N	.00																															
VALLEY CENTER 2 NNE	-	-	-	-	-	-	-	-	-	-	-	-	-	-	-	-	-	-	-	-	-	-	-	-	-	-	-	-	-	-	-	-
VAN NUYS FC 13A	.02																					.02										
VENTURA	.03																					.03										
VINCENT FIRE STA FC12D	.11			.11																												
VISTA 2 NNE	.05			.05																												

See reference notes following Station Index.

DAILY PRECIPITATION

CALIFORNIA
OCTOBER 1970

Continued

Station	Total	1	2	3	4	5	6	7	8	9	10	11	12	13	14	15	16	17	18	19	20	21	22	23	24	25	26	27	28	29	30	31
[illegible]	[illegible]																															
[illegible]	[illegible]			[illegible]																												
[illegible]	[illegible]			[illegible]																												
[illegible]	[illegible]																															
[illegible]																																
[illegible]																																
[illegible]	[illegible]																															
[illegible]	[illegible]			T																												
[illegible]	[illegible]			[illegible]																												
[illegible]	[illegible]																															
[illegible]	[illegible]																															
[illegible] STA	[illegible]																															
[illegible] 888	[illegible]																							.07		.02						
[illegible] INTAKE 2 R	[illegible]																															
BISHOP WB AIRPORT R	[illegible]																															
BLYTHE	[illegible]																															
BLYTHE FAA AIRPORT	T		T																													
[illegible] PARK	.02			.02																												
[illegible] NO 2	.32			.32																												
BRAWLEY [illegible]	[illegible]			.01																			T									
CABAZON	T																															
CALEXICO [illegible]	[illegible]			.01																												
CANTIL	[illegible]																															
[illegible] WELLS	-	-	-	-	-	-	-	-	-	-	-	-	-	-	-	-	-	-	-	-	-	-	-	-	-	-	-	-	-	-	-	-
DAGGETT FAA AIRPORT	.00																															
DEATH VALLEY	[illegible]																															
DEEP CANYON LABORATORY	-	-	-	-	-	-	-	-	-	-	-	-	-	-	-	-	-	-	-	-	-	-	-	-	-	-	-	-	-	-	-	-
DEEP SPRINGS COLLEGE	[illegible]			.05																												
DUNN SIDING	-	-	-	-	-	-	-	-	-	-	-	-	-	-	-	-	-	-	-	-	-	-	-	-	-	-	-	-	-	-	-	-
EAGLE MOUNTAIN	[illegible]			.01	[illegible]																											
EL CENTRO 2 SSW	.00																															
FAIRMONT	.00																															
GOLD ROCK RANCH	.00																															
HAIWEE	.00																															
HAYFIELD PUMPING PLANT	.07			.07																												
HESPERIA	.00																															
IMPERIAL	T			T																												
IMPERIAL FAA AP	T		T	T																												
INDEPENDENCE	.00																															
INDIO U S DATE GARDEN	.05			.05																												
INYOKERN	.17			.17																												
INYOKERN ARMITAGE	.06				.06																											
IRON MOUNTAIN	.00																															
JOSHUA TREE	.15			.15	T																											
KEE RANCH //	-	-	-	-	-	-	-	-	-	-	-	-	-	-	-	-	-	-	-	-	-	-	-	-	-	-	-	-	-	-	-	-
LAKE ARROWHEAD	.23		T	.21	.02																											
LANCASTER	T			T																												
LUCERNE VALLEY	.01			.01																												
MECCA FIRE STATION	.00																															
MITCHELL CAVERNS	.07			.07																												
MOJAVE	.00																															
MORONGO VALLEY	.10		T	.10																												
MOUNTAIN PASS	-	-	-	-	-	-	-	-	-	-	-	-	-	-	-	-	-	-	-	-	-	-	-	-	-	-	-	-	-	-	-	-
MT SAN JACINTO WSP	.33		T	.33																												
NEEDLES FAA AIRPORT	.03		.03	T																												
NILAND	T					T																										
OCOTILLO WELLS	.09			.09																												
PALMDALE	.02			.02																												
PALMDALE FAA AIRPORT	.02		T	.02																												
PALM SPRINGS	.02			.02																												
PARKER RESERVOIR	.05	T	.05	T																												
RANDSBURG	.02			.02																												
SNOW CREEK UPPER	.05		.05																													
SQUIRREL INN 2	.25		.09	.14	.02																											
THERMAL FAA AIRPORT	.14		T	.14																												
TRONA	.00																															
TWENTYNINE PALMS	.00																															
VALYERMO RANGER STA	.00																															
VICTORVILLE PUMP PLANT	.00																															
WHITE MOUNTAIN 1	T					T																			T	T						
WHITE MOUNTAIN 2	T																			T			T		T	T						T
WILDROSE RANGER STA	.00																															

See reference notes following Station Index.

SUPPLEMENTAL DATA

CALIFORNIA
OCTOBER 1970

	Wind (Speed — m.p.h.)						Relative humidity averages-percent				Number of days with precipitation								
							Standard of Time PACIFIC												
	Resultant Direction	Resultant Speed	Average	Fastest mile	Direction of fastest mile	Date of fastest mile	04	10	16	22	Trace	.01-.09	.10-.49	.50-.99	1.00-1.99	2.00 and over	Total	Percent of Possible sunshine	Average sky cover sunrise to sunset
BAKERSFIELD WB AIRPORT	35	2.1	6.5	31++	32	30	53	39	26	43	2	0	0	0	0	0	2	-	3.1
BISHOP WB AIRPORT	-	-	-	-	-	-	-	19	13	-	0	0	0	0	0	0	0	-	3.3
BLUE CANYON WB AIRPORT	-	-	-	25++	11	07	-	39	-	-	0	2	2	0	2	0	6	-	4.2
EUREKA WB CITY	-	-	-	33	S	21	-	-	-	-	2	2	5	1	0	0	10	55	6.3
FRESNO WB AIRPORT	30	1.9	5.4	22	NW	30	75	46	31	61	4	1	0	0	0	0	5	86	2.6
LONG BEACH WB AIRPORT	25	1.9	6.0	22++	9	27	79	60	55	78	4	2	0	0	0	0	6	-	5.5
LOS ANGELES WB AIRPORT	26	4.2	8.2	25 %	W	30	73	58	63	72	4	2	0	0	0	0	6	-	5.5
LOS ANGELES CIVIC CENTER	-	-	-	18	SW	30	-	-	-	-	0	0	0	0	0	0	0	49	5.1
MOUNT SHASTA WB CITY	-	-	-	-	-	-	67	50	40	61	1	3	3	1	0	0	8	-	-
OAKLAND WB AIRPORT	29	3.2	7.0	23++	23	30	79	66	62	74	1	4	2	0	0	0	7	-	4.6
RED BLUFF WB AIRPORT	34	1.1	8.4	44	SE	21	54	39	28	49	0	1	3	1	0	0	5	83	4.1
SACRAMENTO WB AIRPORT	21	2.1	6.8	30	N	07	78	57	39	69	3	0	3	0	0	0	6	87	3.2
SANDBERG WB	4	2.7	11.2	40++	35	25	46	38	37	45	0	1	0	0	0	0	1	-	3.4
SAN DIEGO WB AIRPORT	29	4.0	7.3	19	NW	08	67	55	60	68	1	2	0	0	0	0	3	67	5.3
SAN FRANCISCO WB AIRPORT	28	5.8	9.3	26++	30	02	79	64	58	75	0	3	3	0	0	0	6	-	4.3
SAN FRANCISCO FEDERAL BLDG	-	-	-	24	S	20	-	-	-	-	0	4	3	0	0	0	7	67	-
SANTA MARIA WB AIRPORT	-	-	-	-	-	-	-	56	60	-	3	1	0	0	0	0	4	-	4.9
STOCKTON WB AIRPORT	31	3.4	6.7	35++	9	30	68	53	34	61	0	2	3	0	0	0	5	-	3.8

% PEAK GUST

See Reference Notes Following Station Index

DAILY TEMPERATURES

Station		Day of Month 1	2	3	4	5	6	7	8	9	10	11	12	13	14	15	16	17	18	19	20	21	22	23	24	25	26	27	28	29	30	31	Average
* * *																																	
NORTH COAST DRAINAGE 01																																	
ALDERPOINT	MAX	98	97	101	88	87	78	69	82	91	86	89	92	85	90	87	82	80	73	71	64	68	54	57	60	61	59	65	69	73	73	67	77.3
	MIN	41	42	42	42	46	40	33	33	38	42	42	42	38	35	34	37	40	42	44	46	46	44	44	43	44	39	32	32	33	33	42	39.7
ANGWIN PACIFIC UNION COL	MAX	88	95	90	83	78	70	69	68	77	82	81	81	71	77	67	70	72	68	60	60	58	53	58	51	57	57	57	62	64	67	60	69.4
	MIN	60	70	48	46	46	41	40	39	52	53	54	44	43	39	37	43	38	37	40	39	41	43	42	35	36	34	32	34	47	50	43	43.4
BIG BAR RANGER STATION	MAX	94	98	98	93	93	80	68	76	88	84	89	90	86	87	86	86	85	80	69	61	60	50	52	53	53	53	61	66	69	68	67	75.6
	MIN	42	41	41	43	43	39	31	35	41	41	39	40	33	31	34	31	31	41	43	45	45	40	41	40	42	35	30	30	30	32	44	37.9
BUTLER VALLEY RANCH	MAX	88	87	84	65	72	69	65	74	83	75	78	85	70	77	66	63	60	67	66	61	62	57	59	56	56	55	63	70	72	76	75	69.5
	MIN	35	38	40	48	42	32	27	27	36	38	37	39	34	34	36	39	44	45	36	41	45	40	40	45	43	37	28	28	27	30	43	37.2
CALLAHAN RANGER STA	MAX																																
	MIN																																
CECILVILLE 5 SE	MAX	83	86	89	87	84	71	58	70	77	73	77	79	75	76	78	76	76	70	60	56	50	52	51	49	48	49	52	58	63	70	68	68.1
	MIN	46	47	46	48	43	36	28	28	43	41	43	42	36	36	35	40	39	40	34	35	39	33	32	34	33	29	25	27	29	25	44	36.6
CLOVERDALE 3 SSE	MAX	99	104	91	78	78	75	76	80	88	92	88	86	71	69	71	71	71	70	65	68	65	57	67	56	60	65	69	74	76	76	61	74.7
	MIN	61	54	47	46	47	43	45	46	49	48	48	47	47	48	47	44	43	43	44	44	48	48	48	43	41	42	39	41	44	44	46	46.0
COVELO	MAX	90	92	93	91	90	93	68	76	86	85	83	85	84	83	83	81	79	74	65	62	61	55		52	57	58	60	64	67	70	63	75.0
	MIN	38	38	36	37	38	34	28	34	36	39	37	38	35	32	32	34	33	35	39	41	45	41		36	31	30	25	28	27	29	40	34.9
CRESCENT CITY 1 N	MAX	72	62	55	60	62	60	62	67	62	69	72	70	63	61	52	55	56	58	58	56	54	54	56	54	52	54	66	69	73	65	66	61.1
	MIN	42	45	49	52	47	46	44	50	49	44	43	46	49	39	48	48	52	45	49	48	50	41	50	43	46	38	40	44	44	47	54	46.2
DUTTONS LANDING	MAX	77	79	63	55	56	61	58	62	65	68	70	72	50	60	64	64	67	65	62	67	64	61	65	54		65	67	70	71	72	74	64.9
	MIN	49	53	49	50	48	45	43	47	46	49	48	48	49	49	51	46	44	42	42	46	50	51	51	45		39	37	41	38	44	44	46.1
ELK VALLEY	MAX	83	85	85	80	74	70		74	71	74	81	68	69	74	74	76	68	60	57	58	55	51	52	50	48	47	52	56	59	57	65	65.8
	MIN	34	35	34	36	40	30		34	35	43	44	34	26	26	27	29	30	47	31	44	41	33	45	38	39	31	29	31	25	29	42	34.7
EUREKA WSO	MAX	60	54	54	55	58	55	58	62	59	58	65	56	56	55	55	50	60	60	61	60	58	59	58	57	55	54	62	63	66	71	65	58.7
	MIN	47	48	48	49	50	45	41	44	47	49	47	47	43	45	47	47	45	49	46	52	49	45	50	46	48	38	39	41	43	48	54	46.4
FERNDALE 2 NW	MAX	64	60	60	58	62	60	62	65	62	61	67	58	60	61	60	56	65	65	62	63	59	60	61	60	60	56	67	67	70	70	73	62.4
	MIN	39	47	47	50	44	40	35	37	37	50	41	47	34	36	40	47	45	52	42	49	47	42	50	42	47	37	36	38	41	41	51	42.9
FOREST GLEN	MAX	90	90	90	89	90	82	62	70	84	82	85	87	81	78	81	80	80	76	64	59	55	51	50	52	53	52	53	53	60	60	61	71.0
	MIN	34	35	36	37	30	28	25	30	31	35	33	31	26	28	27	30	30	35	38	41	39	37	38	38	38	30	24	25	25	30	38	32.3
FORT BRAGG	MAX	61	63	55	55	56	62	58	64	70	67	62	62	55	53	53	53	52	61	61	63	60	57	59	59	59	60	57	64	66	74	68	60.3
	MIN	43	46	48	49	47	42	39	39	47	48	48	49	46	47	46	46	47	48	44	44	51	48	48	43	43	39	40	42	46	48	52	45.6
FORT BRAGG AVIATION	MAX	62	55	55	56		66		63		60	54	53	54	53	53				62	60	57	59	59	57	59	58	64	66	69	67		59.2
	MIN	40	44	48	49		35		41		50	49	46	47	46	48				39	49	50	44	51	40	45	36	33	35	38	46		43.7
FORT JONES RANGER STA	MAX	89	92	93	92	87	71	66	79	79	79	86	86	77	77	79	80	81	72	66	57	52	50	52	50	52	54	56	62	63	69	70	71.5
	MIN	29	28	31	34	44	29	21	27	33	40	30	37	21	20	24	26	26	47	30	41	40	29	43	23	21	23	20	23	21	28	22	29.4
FORT ROSS	MAX	71	62	62	60	57	62	75	74	71	62	56	55	55	60	59	58	60	62	59	64	56	59	60	61	63	62	63	73	72	63	68	62.7
	MIN	47	43	47	47	48	41	46	45	45	45	45	50	48	50	48	43	43	52	41	49	48	46	50	43	46	42	41	49	45	51	51	46.2
GRATON	MAX	97	103	81	72	72	67	78	78	88	89	88	73	66	65	70	66	68	69	69	70	67	59	66	61	68	68	68	70	74	75	61	73.1
	MIN	41	42	43	46	45	45	33	36	37	39	39	40	46	46	46	40	39	46	38	38	45	49	48	42	43	37	30	31	32	32	44	40.6
HAPPY CAMP RANGER STA	MAX	92	94	93	90	91	75	66	73	80	87	86	87	82	85	85	84	82	71	74	62	59	54	55	55	56	55	59	63	64	66	60	73.7
	MIN	38	39	38	38	43	35	33	36	40	43	36	40	33	30	30	32	33	45	39	40	43	38	40	40	41	34	29	30	31	32	36	36.6
HEALDSBURG	MAX	105	91	77	78	74	80	81	91	91	91	80	70	69	73	71	70	70	72	71	68	61	69	61	66	68	72	75	76	77	62	77	75.4
	MIN	55	50	50	52	49	47	45	45	47	46	45	45	49	49	48	47	45	51	41	51	49	48	52	44	45	40	34	39	39	45	49	46.5
HILTS	MAX	86	87	88	87	87	65	55	62	74	72	75	80	72	73	74		76	71	70	54	54	45	49	50	50	52	50	54	58	62	64	66.5
	MIN	38	40	38	40	47	34	26	28	33	38	38	38	28	28	32		35	38	36	37	26	16	29	32	34	26	23	26	26	30	34	32.5
HOOPA	MAX	90	89	91	87	84	75	66	75	84	82	84	85	84	81	80	80	78	71	65	55	62	53	56	58	58	56	59	60	64	64	67	72.4
	MIN	43	44	44	43	43	39	33	35	40	44	43	42	37	35	35	37	38	49	44	43	48	43	43	44	44	41	34	36	38	39	42	40.7
KENTFIELD	MAX	95	94	76	70	70	73	75	78	82	83	80	67	70	66	65	66	65	68	68	69	65	65	62	65	65	65	65	67	71	65	70	71.1
	MIN	55	50	47	46	45	46	42	46	48	48	47	50	49	47	47	43	42	49	43	49	47	49	48	46	47	43	39	42	42	49	47	46.4
KLAMATH	MAX	58	61	56	60	65	62	70	73	63	67	67	60	68	57	55	54	61	60	59	60	56	62	57	57	55	56	69	69	73	64	69	62.0
	MIN	44	43	47	51	47	39	36	43	45	50	46	48	39	37	44	46	46	52	43	51	47	40	50	46	46	35	34	38	37	42	52	44.0
LAVA BEDS NAT MONUMENT	MAX	79	80	85	85	81	63	51	54	69	69	66	76			69	71	71	69	57	50	51	45	44	48	45	45	47	50	60	64	62	62.3
	MIN	44	42	44	50	47	31	22	30	46	35	39	42			27	32	34	37	32	31	33		27	24	27	19	17	24	33	40	35	33.7
MOUNT HEBRON RS	MAX	80	80	85	85	82	60	49	55	70	69	69	77	66	67	69	69	72	68	57	55	49	47	46	43	47	44	43	48	51	57	57	61.8
	MIN	26	26	28	28	40	21	13		30	28	24	36	13	16	18	21	22	35	24	35	35	23	28	30	31	15	13	18	18	21	27	24.8
NAPA STATE HOSPITAL	MAX	97	94	80	74	70	74	77	81	86	87	81	68	69	67	67	69	69	71	70	68	65	68	66	67	67	68	73	76	77	70	77	74.0
	MIN	52	50	48	50	48	46	41	45	46	47	47	51	49	49	47	42	39	50	48	53	50	52	52	43	43	45	39	42	39	45	45	46.5
ORICK PRAIRIE CREEK PK	MAX	76	68	58	63	65	60	69	77	69	77	75	70	71	67	69	53	62	60	59	60	57	54	59	58	54	60	66	70	66	68	68	64.8
	MIN	37	36	46	48	45	33	29	40	40	43	39	37	33	33	44	45	43	52	40	50	47	38	49	45	46	33	37	38	37	39	50	41.0
ORLEANS	MAX	92	92	90	88	82	72	75	87	87	87	86	87	87	82	80	80	78	67	62	63	61	58	55	56	54	58	62	64	68	64	72	74.1
	MIN	33	37	43	43	44	39	34	38	38	43	41	38	37	34	35	37	37	53	44	45	48	43	49	44	44	38	33	34	36	36	36	39.8
PETALUMA FIRE STA 2	MAX	100	86	75	69	70	68	79	84	87	84	78	65	66	69	64	64	67	69	67	66	63	67	66	65	65	70	71	73	74	69	74	72.1
	MIN	53	48	52	51	51	46	40	43	44	41	45	54	50	53	51	50	45	51	45	51	49	53	51	44	44	38	33	37	36	45	43	46.4
POINT ARENA	MAX	68	60	58	58	64	63	70	75	72	74	56	55	55	58	65	66	65	66	65	64	66	60	60	61	62	64	60	68	70	63	64	63.7
	MIN	47	52	53	53	53	53	53	53	52	48	46	47	46	45	47	46	47	57	53	52	45	41	41	42	39	39	41	48	46	54	54	48.2
POTTER VALLEY PH	MAX	100	101	92	90	86	76	79	87	91	90	92	84	82	80	81	83	80	78	70	64	65	63	62	60	62	66	70	78	78	73	78	78.7
	MIN	48	45	45	46	45	40	39	40	43	45	43	45	42	40	38	39	38	50	49	48	46	42	48	35	42	32	28	28	32	40	47	41.5
RICHARDSON GROVE ST PK	MAX	94	83	94	84	81	74	65	76	80	85	84	85	78	81	74	73	72	68	67	60	61	55	67	57	56	55	59	61	63	63	58	71.5
	MIN	44	45	45	44	46	48	37	37	40	42	44	43	40	40	40	42	43	45	43	43	46	45	45	43	44	39	36	34	33	33	40	41.6
SAINT HELENA	MAX	101	91	80	80	77	78	76	86	90	89	82	74	73	73	73	74	72	68	67	65	60	66	56	65	66	66	70	73	78	61	76	74.4
	MIN	48	45	47	48	43	40	41	41	41	43	41	49	46	50	49	41	38	49	39	51	47	50	51	42	42	37	35	34	32	40	42	43.3
SAN RAFAEL	MAX	95	95	75	79	72	71	78	79	82	86	84	84	70	68	65	69	67	71	69	68	64	67	67	66	71	69	69	71	71	71	74	73.8
	MIN	57	50	51	52	48	49	46	50	52	52	45	51	51	50	51	42	46	49	47	52	50	52	51	49	40	45	40	45	47	53	50	48.8
SANTA ROSA	MAX	102	93	75	72	69	76	79	88	83	86	84	66	64	71	67	66	68	70	68	66	62	69	65	67	68	70	73	76	79	73	77	73.9
	MIN	51	47	50	50	49	48	40	41	44	44	44	50	48	50	50	47	44	50	43	51	46	51	52	41	42	36	30	35	33	43	46	45.0

See Reference Notes Following Station Index

DAILY TEMPERATURES

Station		Day of Month 1	2	3	4	5	6	7	8	9	10	11	12	13	14	15	16	17	18	19	20	21	22	23	24	25	26	27	28	29	30	31	Average
SAWYERS BAR RANGER STA	MAX	91	94	95	95	91	77	66	75	86	82	87	87	83	85	85	84	85	76	67	55	56	46	51	51	50	52	57	61	65	68	67	73.2
	MIN	42	43	45	45	42	36	33	38	42	41	40	42	35	33	35	37	38	44	37	45	41	36	36	36	38	30	26	29	28	33	40	37.6
SCOTIA	MAX	78	75	63	56	62	62	59	64	74	65	74	76	62	65	62	60	51	63	61	60	62	55	58	57	56	57	60	68	70	73	73	63.9
	MIN	44	46	47	48	49	44	38	40	44	44	48	46	39	38	40	45	44	45	44	45	50	45	46	44	46	41	37	39	39	40	50	43.7
SHELTER COVE	MAX								73	69	69	60	51	50	52	56	52	51	64	58	66		56	60	59	53	60	64	70	75	65	65	60.8
	MIN								52	57	52	51	45	45	46	42	49	49	51	45	50		48	51	47	47	45	46	49	52	54	55	49.0
SONOMA	MAX	101	90	79	80	77	74	79	83	94	88	84	73	69	74	72	73	73	72	68	68	63	65	69	67	67	69	73	75	77	68	75	75.5
	MIN	47	44	44	45	47	41	39	38	40	41	41	51	48	52	51	40	37	47	38	48	44	46	47	40	41	35	30	32	30	39	40	42.0
TRINITY DAM VISTA PT	MAX	81	87	86	84	85	78	61	65	74	69	75	78	76	75	75	74	75	72	60	57	55	45	47	48	50	52	51	56	57	59	60	66.7
	MIN	45	45	46	48	47	40	38	39	40	43	43	43	39	38	38	40	41	42	42	40	40	33	33	32	35	30	25	28	30	33	42	38.6
TULELAKE	MAX	83	87	87	86	81	60	61	73	72	69	78	75	71	72	74	75	73	73	53	51	49	47	51	46	48	45	52		60	55	61	65.6
	MIN	31	31	32	33	40	27	28	26	31	34	26	44	17	22	22	22	24	24		39	36	22	38	28	30	21	16		17	23	30	28.1
UKIAH	MAX	101	100	88	89	87	75	79	89	91	91	91	85	83	76	80	80	77	71	66	65	59	62	59	62	62	67	71	75	77	67	75	77.4
	MIN	47	48	47	47	45	42	36	41	44	49	45	46	42	48	41	39	39	51	38	38	46	43	50	38	44	35	31	31	33	43	51	42.5
WEAVERVILLE RANGER STA	MAX	90	93	95	91	90	78	67	71	83	80	85	87	81	83	81	83	83	75	63	60	57	46	49	50	53	54	58	60	69	72	71	72.8
	MIN	36	35	34	38	39	40	27	31	36	36	32	34	25	24	28	30	31	41	40	44	41	32	35	34	37	25	23	26	24	28	31	32.8
WEED FIRE DEPARTMENT	MAX	80	80	84	86	84	67	53	70	68	70	68	78	70	68	68	70	71	70	60	56	54	43	49	48	49	51	47	49	55	57	68	64.2
	MIN	37	38	40	44	45	32	26	26	27	37	34	35	26	26	27	30	32	23	41	39	32	29	29	26	27	24	19	20	23	28	42	31.1
WILLITS 1 NE	MAX	97	94	89	84	80	74	73	83	85	87	85	83	82	76	74	76	70	67	64	62	58	58	56	57	58	64	69	71	75	72	72	74.0
	MIN	38	38	37	39	39	33	27	33	36	40	36	38	35	32	31	33	34	48	37	48	44	42	47	36	41	32	28	28	27	35	42	36.6
WILLOW CREEK 1 NW	MAX	91	93	95	90	89	80	72	77	87	85	87	89	87	87	85	83	82	74	70	57	64	55	57			67	62	62	66	66		77.1
	MIN	41	42	41	42	42	38	32	32	36	41	40	39	35	32	32	34	35	34	40	40	46	41	42			40	32	33	34	35		37.5
YREKA	MAX	86	86	90	86	87	69	58	64	76	77	75	81	76	73	76	75	77	74	64	57	57	48	51	54	51	49	51	52	58	60	64	67.8
	MIN	40	40	40	42	44	32	30	31	35	41	38	38	32	32	35	33	35	37	38	39	41	31	32	31	31	27	25	27	27	29	37	34.5
* * *																																	
SACRAMENTO DRAINAGE 02																																	
ADIN RANGER STATION	MAX	83	86	88	84	80	79	58	73	73	73	78	74	72	72	74	75	73	65	54	53	53	46	57	47	46	47	54	63	67	64	64	66.9
	MIN	34	36	37	35	33	26	23	24	30	27	30	32	21	24	27	28	26	35	25	28	25	25	24	23	23	15	15	18	21	29	25	26.6
ALTURAS RANGER STATION	MAX	82	81	85	86	86	83	57	52	69	68	67	78	67	70	70	72	73	68	54	55	47	42	43	47	47	43	43	50	59	66	58	63.5
	MIN	29	30	30	32	32	36	26	22	28	32	26	30	16	17	20	20	21	30	26	30	34	28	29	31	27	24	14	20	21	25	28	26.3
AUBURN	MAX	93	95	94	88	82	88	75	75	80	79	82	85	83	78	75	76	79	74	74	68	62	60	61	55	61	63	63	67	70	75	71	75.2
	MIN	58	59	60	55	50	48	46	48	49	49	53	53	49	46	45	46	50	45	46	45	47	45	45	44	40	40	36	36	44	44	47	47.4
BLUE CANYON WSO	MAX	82	82	80	72	68	56	61	66	69	73	70	69	69	71	70	67	63	50	54	43	39	43	41	42	44	47	58	61	66	59	61	61.2
	MIN	62	62	62	56	49	38	35	47	52	50	54	51	52	52	52	51	48	41	40	34	33	36	33	31	31	29	36	38	47	38	43	44.6
BOWMAN DAM	MAX	80	82		77	68	57	53	70	70	67	70	73	71	70	69	68	64	57	54	48	40	43	44	40	44	43	60	62	68	61	60	61.1
	MIN	60		53	52	47	40	32	45	50	47	47	47	50	49	50	44	42	40	38	32	35	32	32	30	32	26	36	32	39	39	40	41.3
BRANNAN ISLAND	MAX	94	96	92	77	78	76	75	73	77	86	84	84	68	72	70	70	71	73	73	73	70	67		69	65	66	64	67	76	76	63	74.8
	MIN	59	52	54	40	41	40	43	43	47	51	54	49	54	55	52	53	50	51	56	53	48	53		42	49	46	39	37	40	40	44	47.8
BROOKS FARNHAM RANCH	MAX	100	100	103	92	86	87	77	75	84	90		88	86	87	83	80	81	78	72	70	67	61	67	60	65	69	64	70	72	75	68	78.6
	MIN	52	49	49	49	46	45	51	57	43	47		44	48	42	42	43	39	53	45	52	50	48	51	41	42	34	44	32	30	40	42	45.0
BURNEY	MAX	86	87	89	87	85	73	62	63	76	75	75	78	75	76	76	79	78	71	59	60	54	52	52	51	51	50	49	59	62	65	65	68.4
	MIN	29	29	29	31	35	26	27	25	29	29	26	28	17	18	20	23	24	28	27	30	35	30	31	27	25	21	18	18	18	13	24	25.5
CANYON DAM	MAX	81	82	82	82	72	72	63	67	70	71	71	75	72	68	69					68	46	48	48	44	45	46	49	50	55	54	50	63.0
	MIN	37	37	36	38	38	34	28	29	35	35	33	36	31	28	31					29	34	31	34	25	29	24	20	20	22	26	24	30.5
CENTERVILLE PH	MAX	101	101	101	101	100	100	100	85	83	89	89	87	87	87	81	83	82	77	72	70	63	61	62	62	63	65	70	74	75	72	76	81.3
	MIN	46	46	46	44	46	44	40	42	40	47	48	45	47	42	37	37	39	44	43	48	47	46	50	36	36	32	31	30	31	32	34	41.2
CHESTER	MAX	83	86	86	83	74	66	58	74	73	73	78	76	73	69	74	74	72	65	60	51	44	48	44	46	45	41	52	59	62	61	61	64.9
	MIN	32	31	31	33	35	31	29	27	32	32	29	32	29	26	30	26	28	36	33	32	32	32	35	26	28	24	27	19	24	25	29	29.5
CHICO EXPERIMENT STA	MAX	100	98	95	87	79	78	75	82	80	87	85	85	84	81	77	78	75	71	69	68	63	63	63	62	64	64	67	70	73	65	74	76.2
	MIN	50	53	51	50	53	45	41	45	48	47	49	49	46	45	46	46	45	54	48	51	53	51	53	40	40	36	32	35	36	43	45	46.0
CLARKSBURG	MAX	96	97	98	83	81	75	76	70	79	84	86	86	75	73	75	74	76	73	72	72	65	64	68	58	64	73	65	68	70	72	65	75.3
	MIN	47	51	51	50	49	49	47	42	44	45	50	51	46	46	45	44	44	43	44	46	47	49	52	41	40	38	35	36	34	36	41	44.6
CLEARLAKE HIGHLANDS	MAX	94	96	96	94	90	88	76	72	83	90	86	90	84	87	84	82	81	77	69	66	63	54	63	60	61	61	63	68	71	74	65	77.0
	MIN	43	40	40	42	41	42	42	40	38	39	39	40	39	35	36	35	33	35	35	37	46	42	42	42	38	29	25	27	25	31	38	37.3
COLFAX	MAX	93	96	91	88	83	78	75	76	78	80	82	81	78	77	76	77	76	67	71	58	54	53	52	55	56	64	65	68	75	75	72	73.2
	MIN	54	56	59	62	54	50	44	43	52	52	57	50	52	47	46	50	54	53	46	44	46	44	45	43	40	38	34	41	48	45	48	48.3
COLUSA 1 SSW	MAX	98	93	87	86	80	76	74	81	82	86	84	84	82	78	76	78	73	70	69	69	63	65	63	63	65	64	67	70	72	65	73	75.4
	MIN	53	54	49	51	49	45	48	50	44	48	51	50	45	45	44	44	44	52	50	50	49	51	52	47	40	38	41	35	33	40	48	46.5
DAVIS 2 WSW	MAX	96	98	96	86	84	80	76	74	80	83	83	86	81	83	79	77	78	74	75	74	67	62	67	59	64	68	63	68	71	73	65	76.5
	MIN	60	52	49	50	47	46	52	43	44	48	45	46	43	42	44	42	38	50	42	51	50	52	53	42	44	39	41	38	36	42	41	45.5
DEER CREEK FOREBAY	MAX	87	82	85	84	77	74	66	62	70	76	76	76	74	72	75	74	73	70	56	60	47	43	47	43	50	51	51	59	63	69	65	66.4
	MIN	53	54	58	54	53	44	36	42	49	47	54	52	50	48	52	49	49	46	40	37	37	36	37	31	32	29	32	36	44	46	39	44.1
DE SABLA	MAX	93	92	90	86	78	71	69	75	77	80	81	80	79	79	75	74	74	73	61	59	50	52	52	51	55	57	62	65	70	65	68	70.7
	MIN	60	62	51	49	48	40	38	42	45	45	50	52	48	43	45	43	41	45	41	42	42	39	45	31	35	30	29	34	35	41	41	43.0
DOBBINS 1 S	MAX	96	94	90	83	80	71	72	78	88	83	83	80	89	79	75	77	75	71	69	63	56	60	58	58	60	61	64	69	74	65	73	74.0
	MIN	56	37	59	49	46	43	40	41	43	44	47	48	46	58	39	40	40	44	48	38	46	46	49	44	38	35	31	34	34	39	42	43.4
DOWNIEVILLE RANGER STA	MAX	92	89	89	87	81	76	65	66	69	78	80	77	79	80	78	78	75	72	62	62	58	54	54	45		53	55	64	65	67		70.7
	MIN	40	42	41	42	41	39	33	37	38	39	37	40	38	36	36	35	36	36	34	34	41	45	44	39		32	28	29	28	29		36.9
EAST PARK RESERVOIR	MAX	91	95	94	91	85	80	73	70	81	86	83	83	81	84	82	80	79	74	67	66	64	55	60	64	62	64	61	66	70	75	66	75.2
	MIN	50	41	48	53	48	43	45	47	46	47	47	47	46	39	40	41	41	45	43	45	51	48	45	38	38	32	32	32	32	39	43	43.0
FAIRFIELD FIRE STATION	MAX	98	100	93	79	80	72	75	75	80	88	88	89	71	73	71	70	72	74	71	70	68	63	69	59	65	68	69	68	71	74	62	75.0
	MIN	56	54	51	50	50	48	45	46	46	49	46	49	49	50	48	48	47	42	47	50	50	54	54	48	46	40	34	34	37	44	46	47.0
FOLSOM DAM	MAX	94	98	95	87	82	78	76	73	80	83	85	85	80	78	75	75	78	75	76	72	62	62	66	57	64	65	64	68	72	73	69	75.7
	MIN	58	60	56	52	52	50	45	45	54	56	58	50	49	48	47	46	47	47	46	46	46	49	51	43	44	43	37	44	50	50	46	48.9
GEORGETOWN RANGER STA	MAX	93	91	91		81	78	69	68	75	79	82	79	79	77	72	75	77	74	66	66	51	49	53			55	59	62	67	72		71.9
	MIN	61	67	61		53	42	43	47	49	50	53	52	53	49	49	50	50	47	44	42	41	41	42			35	36	39	38	49		47.5

See Reference Notes Following Station Index

DAILY TEMPERATURES

Continued

CALIFORNIA
OCTOBER 1970

Station		Day of Month 1	2	3	4	5	6	7	8	9	10	11	12	13	14	15	16	17	18	19	20	21	22	23	24	25	26	27	28	29	30	31	Average
GRASS VALLEY NO 2	MAX																																
	MIN																																
HAT CREEK PH NO 1	MAX	88	89	92	90	87	78	64	64	77	72	76	82	75	77	79	79	79	72	58	62	55	55	53	52	52	52	57	59	63	65	60	69.8
	MIN	31	32	31	33	38	28	31	27	32	32	29	32	21	21	25	25	27	34	29	34	36	32	37	28	30	23	22	21	20	25	33	29.0
JESS VALLEY	MAX	80	82	85	81	78	57	58	67	65	67	73	70	68	67	71	71	67	60	55	51	42	47	45	42	42	43	50	60	60	62	60	62.1
	MIN	36	45	44	41	41	25	25	25	35	35	35	36	20	30	36	30	31	37	33	33	31	27	36	28	26	18	14	18	20	28	32	30.7
LAKEPORT	MAX	93	92	92	90	85	83	75	78	89	87	87	84	84	82	81	80	77	73	67	64	60	64	61	59	62	62	66	68	70	67	68	75.8
	MIN	46	46	45	48	45	39	35	40	42	45	43	44	42	40	39	40	38	51	36	47	43	42	49	38	40	31	27	32	30	40	48	41.0
LAKESHORE	MAX	98	98	91	87	79	69	72	90	85	90	87	87	87	88	86	83	72	65	64	61	54	54	51	58	59	62	71	71	77	66	73	75.3
	MIN	52	51	45	46	47	45	42	43	49	50	45	50	51	40	41	40	40	51	45	49	47	40	45	38	38	32	40	35	37	37	45	43.7
LAKE SPAULDING	MAX	78	82	81	75	69	67	59	68	70	71	73	69	70	69	71	69	66	60	56	50	41	45	44	42	45	44	60	62	68	61	63	62.8
	MIN	45	53	43	43	38	38	29	41	39	37	40	39	45	47	39	38	34	35	30	32	33	32	33	30	27	27	27	23	28	32	33	35.8
LAKE SPAULDING DAM	MAX	79	82	80	76	70	66	56	67	69	72	71	69	71	68	70	69	67	61	55	51												
	MIN	52	56	51	50	45	42	33	40	47	44	44	44	44	46	52	44	41	41	36	33												
MANZANITA LAKE	MAX	78	77	79	79	76	65	53	53	69	67	64	71	63	68	66	71	68	63	50	51	41	41	41	41	40	39	41	51	59	66	60	59.7
	MIN	44	44	42	41	42	29	27	27	40	41	39	36	32	33	32	36	34	34	30	32	31	29	30	25	24	24	24	27	29	33	36	33.1
MARKLEY COVE	MAX	98	98	91	88	83	83	73	73	79	89	86	84	81	83	76	76	77	77	68	68	66	61	65	57	64	66	64	65	69	71	64	75.6
	MIN	51	52	51	51	49	46	49	51	46	48	47	46	44	44	44	45	42	45	46	49	49	49	50	43	43	40	39	36	35	37	44	45.5
MARYSVILLE	MAX	97	98	96	89	84	82	77	76	83	82	87	87	84	82	78	78	80	77	72	75	68	63	69	60	66	70	65	70	73	74	65	77.6
	MIN	62	61	56	54	53	51	51	48	49	52	51	51	49	49	47	48	48	53	47	51	51	53	52	43	44	42	38	41	41	46	48	49.4
MC CLOUD	MAX	87	90	90	87	84	73	58	65	76	78	80	79	78	77	77	78	79	77	78	56	53	44	46	44	48	46	50	58	65	71	65	68.9
	MIN	41	41	44	40	36	27	24	26	35	36	32	34	25	28	35	31	30	32	30	41	40	29	30	30	29	24	22	25	26	30	36	31.9
MINERAL	MAX	79	78	78	78	73	65	53	55	67	66	69	68	67	65	63	65	68	62	44	50	42	36	39	37	38	32	42	47	56	60	57	58.0
	MIN	40	45	41	38	36	28	29	35	35	36	36	33	33	35	37	35	32	32	35	32	34	32	33	28	29	22	27	25	27	31	35	33.1
MOUNT SHASTA WSO	MAX	81	87	83	81	67	53	57	70	72	70	75	69	71	73	73	76	67	55	53	56	43	45	45	48	50	49	52	59	69	65	64	63.8
	MIN	45	44	43	43	43	36	29	40	49	43	39	40	30	31	34	36	36	42	42	40	36	28	33	30	28	27	21	27	27	44	40	36.3
NEVADA CITY	MAX	85	88	85	81	77	75	66	67	70	75	75	77	75	73	71	69	72	72	63	65	55	52	53	49	51	55	57	57	62	67	67	67.9
	MIN	41	43	42	42	41	41	33	34	34	38	39	39	38	35	34	34	36	36	34	34	41	44	45	38	33	30	25	26	30	30	38	36.4
ORLAND	MAX	99	101	99	92	85	79	75	75	85	85	88	85	87	88	87	77	80	77	70	69	66	56	64	60	62	66	64	69	72	75	68	77.6
	MIN	57	55	53	52	49	44	46	54	49	49	53	48	49	44	44	45	45	47	49	50	50	50	52	46	41	42	46	38	37	42	47	47.5
OROVILLE	MAX	99	99	96	91	84	80	76	75	82	81	83	87	85	83	77	76	79	75	70	72	65	60	66	57	62	65	63	68	71	74	69	76.5
	MIN	56	58	57	54	53	50	43	49	51	52	53	53	50	47	47	49	47	55	48	52	54	52	51	49	43	41	35	40	39	45	47	49.0
PARADISE	MAX	94	98	92	86	80	75	69	72	74	77	81	80	79	79	74	73	73	75	63	65	56	53	50	53	56	58	58	58	67	73	67	71.2
	MIN	63	67	64	58	55	48	49	50	54	55	57	59	58	50	50	50	51	50	48	46	48	44	37	44	41	39	46	45	48	50	48	50.8
PLACERVILLE	MAX	90	92	92	88	80	79	70	73	74	75	78	80	76	76	71	73	75	74	69	67	51	56	58	54	57	58	58	62	66	72	70	71.4
	MIN	53	50	50	50	46	47	38	40	43	45	46	48	45	43	41	42	42	46	39	43	44	46	47	42	36	35	30	33	35	39	40	42.7
PLACERVILLE IFG	MAX	92	92	89	79	78	76	71	79	77	78	79	79	77	74	74	76	73	63	67	63	52	55	54	55	58	58	62	66	73	70	69	71.2
	MIN	64	68	63	61	58	48	45	45	52	65	57	57	57	54	51	55	53	48	48	44	45	43	43	43	40	39	41	43	48	53	48	50.9
PLATINA	MAX	94	95	93	87	85	78	71	83	84	85	84	85	84	81	81	80	81	80	63	60	58	51	51	54	55	59	64	67	70	71	74	74.5
	MIN	45	44	42	44	39	48	28	39	39	40	42	37	35	32	35	37	35	35	39	44	42	35	44	33	35	27	26	28	28	27	31	36.6
PORTOLA	MAX						52	54		72				74	74	76	78	73	52	51	55	63	61	60	57	56	54	50	56	60	56	54	60.8
	MIN						31	24		23				33	25	28	23	23	34	23	26	24	20	29	24	26	23	21	21	16	24	22	24.8
QUINCY	MAX	91	93	95	93	90	79	70	69	79	78	82	85	83	81	80	82	79	75	61	71	53	57	55	52	54	55	59	60	61	61	62	72.4
	MIN	30	28	31	33	33	23	23	22	23	31	29	33	26	21	22	22	26	23	28	30	36	38	38	35	32	25	18	19	18	20	28	27.2
RED BLUFF WSO	MAX	102	99	92	87	80	75	76	87	84	88	86	88	88	88	80	81	78	68	69	65	58	63	59	64	64	65	70	73	75	67	75	77.2
	MIN	59	58	55	56	53	46	53	54	52	59	57	50	55	46	45	49	49	53	53	53	52	51	50	41	47	42	38	38	38	43	50	49.8
REDDING FIRE STA NO 2	MAX																																
	MIN																																
ROCKLIN	MAX	96	99	94	90	83	80	75	75	82	87	85	89	80	81	77	77	79	76	76	74	65	63	67	57	63	67	64	69	70	74	68	76.8
	MIN	48	54	53	52	50	47	41	39	42	47	47	49	46	48	44	42	42	45	42	45	49	49	51	40	40	36	28	30	35	36	40	43.8
SACRAMENTO WSO	MAX	101	93	88	83	79	77	76	80	85	89	87	80	79	75	75	77	74	75	73	65	64	67	59	64	67	66	68	72	74	68	74	75.9
	MIN	53	58	53	51	51	50	52	45	48	53	52	53	49	47	46	47	46	51	48	52	50	54	48	44	45	42	36	41	39	46	45	48.2
SACRAMENTO CITY WSO	MAX	98	96	89	84	78	76	74	83	84	86	89	82	82	78	76	80	77	76	73	65	63	69	58	64	69	65	70	72	76	66	74	76.5
	MIN	62	61	55	53	52	51	53	52	52	55	56	54	51	50	49	50	48	52	51	52	52	54	52	48	48	42	42	44	43	48	50	51.0
SHASTA DAM	MAX	92	94	94	85	84	78	62	72	82	76	82	81	82	80	83	81	80	75	64	63	59	52	55	53	59	59	60	65	66	70	64	72.6
	MIN	66	70	61	60	58	55	52	52	59	61	62	57	57	59	58	55	54	53	54	49	48	44	45	42	42	44	42	42	48	50	51	53.2
SIERRA CITY	MAX	82	89	87	86	76	68	59	80	75	74	79	78	77	73	74	76	71	62	61	55	47	54	50	49	50	48	57	64	71	67	68	68.0
	MIN	50	51	46	46	40	35	35	44	41	42	43	40	46	44	44	40	37	36	31	35	36	33	38	33	30	28	34	27	32	33	33	38.2
SIERRAVILLE RANGER STA	MAX	83	82	86	83	82	73	61	59	71	74	75	76	76	70	72	73	70	70	54	60	49	49	50	43		47	47	53	57	63	66	65.8
	MIN	34	33	32	40	37	39	21	25	24	32	30	26	32	26	26	25	26	32	22	30	38	38	35	29		24	15	15	16	24	29	28.5
STONY GORGE RESERVOIR	MAX	98	97	97	90	84	80	73	84	86	86	86	83	85	85	84	80	77	70	66	65	63	60	66	63	65	63	68	70	76	66	73	77.1
	MIN	54	53	51	55	50	44	53	50	48	50	50	49	48	42	43	45	45	53	48	51	51	46	52	42	41	33	31	34	35	42	44	46.2
STRAWBERRY VALLEY	MAX	87	86	85	80	70	62	62	71	75	78	73	75	75	76	76	74	69	62	59	53	46	48	45	48	49	51	54	62	70	63	65	66.1
	MIN	51	54	47	47	44	38	35	40	43	44	44	43	50	48	49	41	39	41	35	40	40	37	41	33	31	29	32	30	32	37	38	40.4
TWIN LAKES	MAX	64	64	66	64	57	54	45	62	59	58	63	58	58	55	58	54	54	46	48	42	37	39	39	34	34	38	52	57	56	52	52	52.2
	MIN	46	40	39	38	34	25	22	27	35	31	36	41	36	36	37	28	28	31	28	30	30	32	28	17	19	22	18	24	27	29	33	30.5
VACAVILLE	MAX	100	98	91	90	82	77	75	80	87	87	87	83	80	77	75	76	76	74	74	68	65	69	66	64	70	66	67	70	73	70	74	77.1
	MIN	53	55	49	49	48	46	46	46	42	53	45	48	48	40	43	42	38	52	41	52	50	53	53	42	42	42	41	38	35	42	40	45.6
VOLTA POWER HOUSE	MAX	95	95	93	89	84	74	72	83	81	84	82	82	85	84	83	81	78	70	63	60	52	52	51	58	56	60	66	68	72	70	70	74.0
	MIN	61	64	56	52	50	42	44	46	52	54	54	51	55	50	50	46	46	47	44	45	43	42	46	32	40	32	31	36	39	44	44	46.4
WHISKEYTOWN RES	MAX	90	96	97	89	87	81	70	72	86	82	85	82	83	85	85	85	80	77	64	63	62	50	54	53	58	60	61	62	69	72	64	74.3
	MIN	64	61	57	54	52	53	46	49	51	56	58	53	54	49	49	49	47	49	49	42	46	40	40	40	40	38	40	41	41	45	47	48.4
WILLIAMS	MAX	97	98	96	89	83	82	74	73	82	85	87	85	83	83	79	77	79	75	70	69	69	60	65	63	64	67	65	67	71	74	66	76.7
	MIN	55	57	53	52	53	45	46	50	50	50	52	49	48	45	46	45	44	44	50	49	50	52	51	40	42	40	41	38	38	38	46	47.1
WILLOWS	MAX	98	101	98	91	89	83	75	75	84	85	88	85	87	88	83	79	80	75	70	70	69	57	65	61	63	66	65	70	73	77	68	78.0
	MIN	54	56	51	52	49	43	49	55	47	50	49	48	50	43	43	45	43	46	47	48	48	49	50	39	38	38	41	35	33	40	44	45.9
WILLOWS USBR	MAX	100	100	97	90	82	79	79	84	84	88	88	85	88	87	87	87	79	75	69	69	69	63	63	63	66	63	69	72	75	75	78	79.1
	MIN	61	54	54	55	52	42	55	59	51	54	51	51	56	45	46	47	47	55	50	51	52	52	51	43	41	42	41	40	37	43	42	49.0

See Reference Notes Following Station Index

DAILY TEMPERATURES

Station		Day of Month 1	2	3	4	5	6	7	8	9	10	11	12	13	14	15	16	17	18	19	20	21	22	23	24	25	26	27	28	29	30	31	Average
WINTERS	MAX	100	102	95	88	85	86	77	76	81	88	88	87	82	86	80	78	80	77	75	74	70	62	68	58	65	70	68	69	72	74	67	78.3
	MIN	61	57	51	53	50	50	48	52	47	53	49	51	48	48	48	47	44	51	47	51	50	51	52	45	44	43	48	38	36	44	44	48.4
WOODLAND 1 WNW	MAX	97	99	95	87	83	82	76	74	80	84	87	87	82	83	77	75	79	76	73	73	68	62	67	59	64	66	65	67	71	73	65	76.6
	MIN	59	55	51	49	48	46	51	46	48	54	48	48	46	45	44	44	41	43	45	47	50	52	53	43	43	41	41	41	38	44	45	46.7
* * *																																	
NORTHEAST INTERIOR BASINS 03																																	
BOCA	MAX	81	77	81	84	80	70	60	55	72	69	66	77	71	66	66	67	69	68	55	62	45	50	49	43	45	46	44	49	57	63	63	62.9
	MIN	23	24	24	32	28	25	19	18	24	26	23	30	26	20	18	18	18	28	24	20	29	35	33	28	25	21	14	14	16	20	25	23.5
BODIE	MAX	66	72	71	67	64	57	48	62	63	56	71	64	61	60	61	60	60	54	56	46	49	48	49	41	45	35	49	61	65	60	61	57.5
	MIN	26	13	23	25	29	37	16	11	22	33	18	26	18	16	12	10	9	19	6	21	21	25	17	13	14	16	-10	-9	4	14	15	16.5
BRIDGEPORT	MAX	74	75	77	74	71	64	55	65	71	68	75	71	64	61	64	66	66	63	64	59	53	56	60	50	53	43	53	66	71	69	64	64.0
	MIN	18	18	21	26	22	44	22	13	17	22	16	22	22	23	23	11	11	20	9	29	26	35	21	25	14	23	-2	0	8	10	17	18.8
CEDARVILLE	MAX	83	80			85	66	51	55	69	65	67	80	61	66	67	66	68		63	59	47	49	45	49	44	37	41	47	50	53	50	59.4
	MIN	39	38			39	33	30	29	30	36	35	43	22	29	25	23	28		31	35	37	28	29	32	27	23	18	20	20	24	35	29.9
DONNER MEMORIAL ST PK	MAX	78	75	78	78	78	67	56	51	67	66	65	72	67	64	65	67	67	64	48	55	39	42	45	37	40	43	40	48	60	65	60	59.6
	MIN	28	28	28	30	31	32	20	21	23	27	25	27	25	22	22	22	22	25	26	27	30	32	34	28	24	22	11	13	15	23	26	24.8
DOYLE 5 SSE	MAX	81	83	85	84	77	65	56	65	74	68	78	72	65	68	68	69	72	60	64	61	55	54	50	46	50	45	52	51	55	57	62	64.3
	MIN	36	38	41	46	46	34	25	25	33	39	34	45	32	28	28	26	29	45	29	41	45	38	32	30	31	23	18	17	14	23	35	32.5
FLEMING FISH AND GAME	MAX	83	83	86	86	77	69	59	67		74	76	76	69	69	70	68	69	59	65	59	57	57	51	50	53	49	51	53	55	55	64	65.3
	MIN	38	34	37	40	40	34	32	26		32	31	38	26	24	28	23	26	39	26	40	35	35	39	29	28	18	14	16	14	19	32	29.8
FORT BIDWELL	MAX	86	85	85	88	78	61	60	67	71	72	81	77	72	74	70	74	70	66	67	54	47	49	52	46	48	46	49	55	59	51	60	65.2
	MIN	35	36	35	41	54	24	29	25	28	34	32	47	20	24	21	20	24	38	27	38	33	30	39	31	25	24	16	18	20	22	24	29.5
MOND LAKE	MAX	74	77	77	76	73	68	59	67	69	66	77	73	69	65	65	66	65	62	65	56	56	60	63	53	55	46	52	57	65	66	68	64.8
	MIN	37	35	39	42	40	50	28	27	33	36	33	33	35	32	31	30	30	36	27	33	31	40	32	30	27	26	16	21	24	27	35	32.1
SQUAW VALLEY	MAX	80	79	75	78	79	68	59	48	68	69	65	75	71	65	62	65	64	66	46	52	40	46	46	40	43	42	38	51	61	66	61	60.3
	MIN	31	31	30	33	34	32	21	22	24	29	29	31	27	25	25	24	23	26	26	22	35	19	28	25	23	22	12	15	19	26	31	25.8
SUSANVILLE AIRPORT	MAX	83	81	82	85	76	60	55	57	73	67	76	72	65	66	65	67	67	57	64	59	50	53	49	50	51	47	48	49	54	54	61	62.7
	MIN	36	34	33	34	52	30	25	25	27	38	34	38	26	24	28	23	23	40	34	39	32	38	36	29	31	28	15	18	16	18	34	30.3
TAHOE CITY	MAX	67	67	71	69	70	67	56	46	67	62	59	68	61	57	56	59	58	59	48	57	41	43	45	41	41	42	39	45	48	51	57	55.4
	MIN	38	39	38	38	39	38	26	27	31	36	34	37	34	31	30	31	31	32	30	29	32	35	36	27	25	25	18	21	25	29	32	31.4
TAHOE VALLEY FAA AP	MAX	73	73	72	71	70	58	52	63	66	63	73	64	61	61	62	62	61	60	58	51	46	47	44	39	42	42	46	54	55	54	58	58.4
	MIN	30	28	30	35	31	45	25	23	27	28	27		27	24	24	23	24	35	23	35	35	34	27	27	27	26	12	15	16	25	28	27.2
TERMO	MAX	79	80	83	83	69	63	54	69	68	69	72	69	65	65	67	70	68	59	57	48	46	49	48	41	43	39	44	52	58	59	59	61.1
	MIN	30	35	28	33	40	23	17	18	33	28	24	28	10	25	29	17	19	38	27	35	31	30	34	26	20	8	27	14	14	20	28	25.5
TRUCKEE RANGER STATION	MAX	80	76	78	80	80	69	57	54	69	68	67	75	68	65	66	69	69	66	47	58	40	44	44	38	40	45	41	48	58	64	58	60.7
	MIN	30	29	30	36	33	33	21	22	21	28	27	34	27	24	25	23	26	34	23	26	32	34	34	28	26	23	11	13	17	22	10	25.9
WOODFORDS	MAX	75	76	80	78	72	65	54	64	70	72	74	68	63	61	63	65	68	58	63	53	52	53	55	48	48	42	45	51	58	64	62	61.9
	MIN	45	44	49	51	47	48	25	33	42	42	42	45	40	36	36	35	41	44	35	11	42	11	35	29	29	27	20	24	29	36	33	35.7
* * *																																	
CENTRAL COAST DRAINAGE 04																																	
AVILA BEACH	MAX	95	90	87	100	66	65	61	86	86	66	64	64	62	67	66	68	65	64	65	61	59	64	62	73	74	74	77	77	78	69	75	71.9
	MIN	58	51	50	46	51	50	49	50	48	45	53	54	52	56	50	47	48	47	46	43	51	47	52	50	47	49	46	37	41	48	43	48.5
BEN LOMOND NO 3	MAX	101	91	77	82	74	74	75	83	88	85	74	61	64	65	72	74	77	75	73	61	60	65	59	65	67	66	72	78	78	72	76	73.7
	MIN	53	49	49	44	46	45	40	40	43	44	45	50	50	51	51	44	39	43	41	44	43	50	49	42	41	40	35	35	35	40	39	43.9
BERKELEY	MAX	88	68	64	67	63	69	76	77	80	73	64	58	62	63	59	60	63	66	62	63	61	62	58	63	63	66	68	72	74	64	71	66.7
	MIN	62	54	53	52	52	53	51	56	57	54	53	54	52	53	53	50	50	52	50	51	53	52	52	48	49	46	48	51	50	55	51	52.2
BURLINGAME	MAX	82	82	65	61	68	66											66	63	64	63	62	63	64	68	70	69	68	69				
	MIN	52	51	51	50	50	48	44	50	49	48	47	48	49	47	52	49	49	57	43	43	49	54	49	52	48	45	42	42	42	42	41	47.8
CARMEL VALLEY	MAX	95	84	74	76	71	69	76	84	88	81	70	65	65	65	68	69	76	75	72	67	69	70	69	65	70	70	72	80	80	75	76	73.7
	MIN	56	43	46	43	43	40	34	42	46	40	38	49	49	47	46	38	37	42	38	39	39	46	46	40	39	39	36	39	40	34	40	41.7
CROCKETT	MAX	86	93	76	75	74	76								69	71	70	69	70	72	72	69	65	69	59	68	70	73	68	72	72	64	71.8
	MIN	56	52	50	51	50	50	44	46	49	50	47	50	52	52	52	50	50	47	47	52	51	53	50	47	46	41	38	49	46	54	45	48.9
GILROY	MAX	92	95	90	78	82	71	73	76	82	85	83	81	66	67	68	72	72	75	71	73	65	64	68	64	65	67	67	72	77	79	63	74.3
	MIN	50	50	52	48	48	51	39	39	43	43	44	44	53	52	47	47	46	46	51	45	46	50	49	44	42	41	33	33	36	43	40	45.0
HALF MOON BAY	MAX	72	74	69	60	61	61	72	70	73	66	62	63	64	63	62	64	67	64	60	62	64	62	61	63	62	66	69	73	74	71	70	65.9
	MIN	49	47	47	51	51	42	43	44	46	45	46	45	46	47	46	47	48	47	45	46	46	49	46	44	43	44	43	49	56	50	47	46.6
HOLLISTER 1 SW	MAX	97	90	79	80	73	70	72	80	87	87	85	78	62	63	70	71	72	72	72	64	64	69	68	67	65	63	72	79	82	71	68	73.9
	MIN	45	41	49	44	39	42	36	34	30	38	42	37	48	48	42	38	42	42	38	32	40	49	46	37	38	35	25	34	32	37	32	39.1
KING CITY	MAX	94	93	79	85	78	74	75	81	85	84	81	70	67	66	70	71	73	71	72	70	66	68	73	68	69	69	73	78	80	78	78	75.5
	MIN	42	44	49	48	50	51	34	37	39	39	43	52	51	49	44	46	45	41	40	40	43	46	52	47	44	44	30	29	33	44	40	43.1
LIVERMORE COUNTY F D	MAX	99	96	91	81	78	77	76	83	88	88	87	79	77	74	72	73	75	75	71	70	65	68	67	65	66	67	68	70	74	70	74	76.3
	MIN	47	47	48	48	46	46	40	44	41	47	40	50	48	47	45	43	44	43	48	46	44	51	49	42	42	37	43	35	33	41	37	43.9
LOS GATOS	MAX	96	84	78	78	80	73	75	82	85	84	81	71	74	73	69	69	72	73	70	68	65	68	64	64	67	65	72	74	78	65	75	73.9
	MIN	53	51	55	52	53	43	40	43	45	47	48	52	53	51	51	51	50	45	48	49	46	52	48	41	42	41	37	36	36	45	41	46.6
MARTINEZ WATER PLANT	MAX	99	96	76	79	79	75	78	85	89	87	86	82	73	71	72	72	71	70	72	70	67	68	67	67	68	69	68	70	71	70	71	75.4
	MIN	55	55	52	50	50	47	41	43	44	50	52	52	51	51	51	49	45	47	45	52	50	51	47	47	45	41	38	39	40	39	43	47.2
MONTEREY	MAX	83	70	63	67	63	65	73	82	84	74	61	58	57	58	65	59	65	69	64	65	61	61	59	62	66	65	69	78	77	66	75	67.2
	MIN	52	52	52	52	50	50	45	53	53	52	49	53	52	52	53	51	49	48	50	50	47	51	52	47	46	46	43	49	52	52	50	50.1
MONTEREY NALF	MAX	74	59	61	62	59	63	68	81	78	65	61	58	56	59	60	57	65	73	64	63	63	62	62	59	62	63	65	77	75	67	73	65.0
	MIN	51	53	53	52	52	52	44	51	52	50	49	54	53	53	54	52	50	50	51	49	46	54	53	48	48	44	42	46	47	51	48	50.1
MORRO BAY FIRE DEPT	MAX	74	71	60	63	63	60	64	65	82	85	66	63	62	67	65	63	63	64	68	59	65	61	67	65	66	65	72	75	76	77	69	67.3
	MIN	52	51	53	52	53	54	48	49	52	52	53	55	55	51	49	47	49	48	51	45	51	51	51	50	46	46	52	48	51	51	46	50.4
MOUNT DIABLO N GATE	MAX	90	94	93	85	81	82	71	69	77	86	83	84	72	78	69	72	75	76	73	69	60	60	62	52	59	64	61	67	72	75	65	73.4
	MIN	77	73	68	63	59	47	46	48	59	59	41	47	47	46	45	45	44	45	47	43	41	41	48	40	40	42	45	45	53	56	50	50.0

See Reference Notes Following Station Index

DAILY TEMPERATURES

Station		Day of Month 1	2	3	4	5	6	7	8	9	10	11	12	13	14	15	16	17	18	19	20	21	22	23	24	25	26	27	28	29	30	31	Average
MOUNT HAMILTON	MAX	84	87	88	83	[illegible]	66	59	68	73	74	75	74	69	67	65	68	67	63	57	53	49	49	47	45	48	50	61	64	67	60	63	64.9
	MIN	66	70	66	63	60	49	41	48	56	57	59	58	55	56	53	56	54	42	47	40	39	39	36	33	36	34	40	47	59	48	46	50.1
SACRAMENTO CAP	MAX	98	100	102	91	91	90	81	78	85	90	90	91	78	73	75	81	83	83	68	78	62	62	65	71	70	75	71	76	80	82	69	80.3
	MIN	50	51	47	49	48	48	38	42	43	45	47	48	50	47	45	45	43	45	42	40	43	43	50	45	41	38	36	33	38	39	40	43.8
NEWARK	MAX	86	91	73	68	68	69	66	75	79	81	79	71	65	68	68	64	62	64	68	67	66	65	68	63	63	65	67	67	70	72	63	69.7
	MIN	55	55	55	54	53	52	46	49	52	53	53	53	55	54	54	53	50	50	50	53	49	53	53	49	49	47	51	45	45	51	47	51.3
OAKLAND WSO	MAX	86	67	63	64	64	65	77	75	76	71	63	59	63	63	60	60	61	65	62	63	63	62	60	61	61	68	66	73	65	63	65	65.6
	MIN	57	54	57	54	54	55	47	51	51	54	51	55	55	57	54	53	53	53	53	56	53	54	53	48	49	47	44	47	50	51	47	52.2
OAKLAND MUSEUM	MAX	88	70	64	68	63	69	75	79	82	78	64	58	62	64	59	61	62	67	64	63	61	65	58	62	63	67	68	73	75	62	72	67.3
	MIN	57	54	54	53	52	52	48	52	54	53	52	53	52	53	51	50	50	52	51	53	52	53	51	48	49	48	46	48	47	51	49	51.2
PALO ALTO JR. MUSEUM	MAX	85	93	72	67	66	68	71	73	78	81	82	71	71	62	65	62	62	64	68	65	65	65	65	63	61	65	65	67	70	72	63	69.3
	MIN	50	50	52	57	52	45	41	42	45	48	50	55	54	52	53	47	45	48	45	51	48	51	49	44	44	42	40	37	37	46	42	47.2
PASO ROBLES	MAX	95	100	84	87	85	78	78	83	85	86	88	69	69	70	78	83	83	78	78	71	64	66		69	71	70	78	77	83	77	83	78.9
	MIN	41	40	43	44	45	43	36	33	33	34	34	36	45	41	40	41	40	38	37	36	46	39		47	37	33	29	22	27	38	34	37.7
PASO ROBLES FAA AP	MAX	97	101	87	89	85	76	76	82	87	88	89	70	69	72	78	82	82	71	77	67	64	65	68	69	71	70	76	78	81	70	81	78.0
	MIN	49	48	49	51	52	50	42	39	42	45	45	47	48	47	45	49	46	43	42	40	46	45	55	48	43	36	33	28	34	46	40	44.3
PINNACLES NAT MONUMENT	MAX	99	101	102	89	89	86	78	85	90	90	90	88	75	75	78	84	82	80	77	69	62	64	71	65	70	69	74	79	83	72	80	80.5
	MIN	53	52	47	48	45	41	36	39	43	45	47	46	44	46	42	41	40	43	40	40	39	46	50	41	38	39	31	31	34	44	38	42.2
PISMO BEACH	MAX	78	73	64	65	64	65	74	80	80	78	65	67	64	67	66	67	66	65	64	65	61	66	66	71	74	73	74	70	79	68	69	69.3
	MIN	53	48	51	51	54	53	46	47	49	49	55	54	56	56	53	50	49	48	48	42	53	48	48	47	46	52	50	42	47	51	46	49.7
POINT PIEDRAS BLANCAS	MAX																																
	MIN																																
PORT CHICAGO NAVAL DEP	MAX	98	95	83	78	79	75	75	78	88	88	84	77	69	72	68	69	69	71	69	70	67	68	65	65	66	68	66	70	71	67	72	74.2
	MIN	52	48	51	50	47	50	38	41	43	45	45	50	49	48	49	46	41	48	44	50	47	52	46	44	43	39	37	37	35	41	39	45.0
PRIEST VALLEY	MAX	95	97	91	86	85	77	75	81	85	86	87	81	78	77	78	81	78	74	74	65	60	61	69	62	67	67	67	70	80	74	78	77.0
	MIN	46	41	44	46	44	40	29	31	34	40	40	38	38	36	36	37	37	37	34	34	42	39	38	30	34	25	24	21	27	35	33	35.8
REDWOOD CITY	MAX	95	92	73	70	70	71	74	80	84	84	79	70	70	69	67	67	65	70	69	68	65	67	63	66	68	66	68	72	73	65	72	72.0
	MIN	49	49	51	52	51	45	41	42	44	48	47	55	53	50	48	46	44	46	43	49	47	51	51	48	45	43	40	39	38	46	42	46.5
RICHMOND	MAX	92	80	67	64	62	71	75	81	81	76	71	63	64	64	62	65	65	71	69	66	64	68	67	68	66	66	66	70	72	70	75	69.7
	MIN	56	54	53	53	53	53	45	49	49	49	55	54	53	54	52	51	50	54	51	53	54	54	53	47	47	44	43	52	49	51	47	51.0
SAINT MARYS COLLEGE	MAX	93	87	73	74	72		71	74	82	76	76	61	60	62	61	65	68	68	64	61	60	63	61	60	61	63	62	65	68	60	67	67.9
	MIN	52	49	52	51	51	53	37	39	41	60	50	53	56	50	52	48	48	47	47	50	49	50	45	40	40	37	37	36	35	39	39	46.2
SALINAS 3 E	MAX	89	81	68	74	64	66	74	84	86	75	65	60	59	61	66	65	69	72	68	66	64	67	66	63	70	70	77	82	82	70	79	71.0
	MIN	47	53	54	53	53	53	41	44	46	55	50	54	54	54	54	51	48	45	51	44	45	50	54	49	49	43	39	45	43	47	43	48.7
SALINAS FAA AP	MAX	87	70	65	72	63	65	73	83	85	75	65	59	59	61	64	64	68	72	66	63	62	65	66	63	66	69	75	80	80	65	76	69.2
	MIN	46	49	53	53	52	52	42	45	47	51	51	56	54	54	54	50	47	45	46	44	45	51	54	49	45	44	40	42	45	46	44	48.3
SAN ANTONIO MISSION	MAX	98	100	98	89	88	85	79	83	89	89	89	88	77	74	79	89	88		82	72	63	62	69	67	67	69	74	77	80	76	79	80.6
	MIN	46	46	45	47	47	40	30	30	39	43	44	39	42	42	38	40			38		45	42	54	38	35	32	33	31	32	42	36	39.9
S F RICHMOND SUNSET	MAX	64	60	53	54		54	70	72	74	74	67	61	68	54	55	55	54	56	53	52	53	51	59	58	54	58	63	64				59.6
	MIN	50	52	51	51		51	47	53	54	53	51	48	47	48	50	50	50	48	49	47	48	44	48	48	47	44	42	50	49		48	48.9
SAN FRANCISCO WSO	MAX	87	65	63	61	65	63	73	79	80	75	66	62	64	65	60	59	61	66	66	65	63	65	62	63	64	67	67	70	71	66	70	66.9
	MIN	55	53	52	52	52	49	45	47	54	52	50	53	52	50	52	52	47	51	45	53	51	52	52	52	50	46	45	43	44	53	47	50.0
S F FEDERAL BLDG WSO	MAX	86	60	58	58	59	64	73	76	77	73	57	58	60	61	56	59	60	66	59	62	62	61	59	61	60	65	67	70	72	64	70	64.3
	MIN	58	52	52	51	52	53	51	58	55	54	50	52	52	54	51	50	49	52	49	55	54	53	53	52	52	51	54	53	55	57	55	52.9
SAN GREGORIO 2 SE	MAX	80	62	63	65	65	63	72	79	76	68	66	59	64	65	64	60	63	66	64	64	62	65	61	60	64	63	70	75	74	65	73	66.5
	MIN	43	43	51	50	49	46	35	39	40	41	43	52	50	52	51	49	49	42	42	43	44	49	44	43	41	39	37	43	40	45	44	44.5
SAN JOSE	MAX	93	91	76	71	73	70	75	78	80	80	78	69	70	67	67	64	66	69	69	67	65	66	65	62	64	66	67	70	74	73	72	71.5
	MIN	53	54	57	53	55	49	43	46	49	50	51	54	56	54	55	53	52	48	51	52	49	54	52	45	45	46	38	39	40	48	43	49.5
SAN LUIS OBISPO POLY	MAX	92	96	77	76	76	68	68	74	85	87	74	74	65	65	69	65	69	74	77	69	65	61	65	63	68	69	68	77	82	84	68	73.2
	MIN	54	51	51	51	51	51	47	46	45	45	44	44	53	55	49	48	48	46	45	43	45	45	46	46	46	41	51	42	42	41	40	46.8
SAN MATEO	MAX	96	81	68	69	73	68	75	82	85	83	74	63	68	67	64	67	66	69	68	68	62	65	62	64	65	67	71	75	79	67	75	71.2
	MIN							44	54		53	50	54	55	52	50	49	53	57	53	51	49	59	51	49	47		43	42	44	50	46	50.2
SANTA CLARA UNIVERSITY	MAX	93	89	74	72	75	71	75	80	82	80	77	68	72	67	68	66	67	70	69	69	64	67	65	64	66	65	69	72	75	70	73	72.1
	MIN	54	54	57	54	55	49	43	48	52	50	51	55	56	53	54	52	51	48	51	52	50	54	52	45	45	45	44	41	42	49	44	50.0
SANTA CRUZ	MAX	86	75	68	73	68	70	75	84	86	76	65	58	58	65	68	67	68	71	70	65	64	66	59	66	69	68	74	79	78	69	75	70.4
	MIN	45	46	52	50	51	49	39	41	43	46	46	52	53	53	52	43	45	44	42	45	45	45	49	42	41	39	35	37	36	44	44	45.0
UPR SAN LEANDRO FILTER	MAX	84	89	71	64	68	67	67	70	74	78	75	66	55	69	61	58	59	60	65	63	60	59	61	55	60	60	63	63	66	71	59	65.8
	MIN	54	52	51	50	49	48	42	42	45	50	49	50	49	49	50	48	48	48	49	50	48	48	47	45	43	42	44	50	50	49	46	47.9
WALNUT CREEK 2 ESE	MAX	100	91	80	85	82	76	82	79	90	85	89	70	74	75	80	79	75	77	76	70	69	72	70	67	72	67	67	75	75	63	74	77.0
	MIN	43	42	46	42	43	37	32	32	37	40	42	45	39	42	36	39	35	43	39	43	42	45	38	32	37	30	32	29	27	34	44	38.3
WATSONVILLE WATERWORKS	MAX	83	84	67	64	68	62	65	72	82	82	72	62	58	57	61	63	63	71	68	65	62	62	65	61	64	64	67	73	79	79	62	68.0
	MIN	46	48	50	51	51	51	41	42	44	48	50	50	52	52	52	49	44	44	49	50	48	50	52	43	43	39	37	39	43	45	44	46.7
* * *																																	
SAN JOAQUIN DRAINAGE 05																																	
ANTIOCH FIBREBOARD ML	MAX	91	95	91	74	74	80	72	79	78	85	87	78	70	70	72	68	68	68	71	68	70	66	67	62	67	66	69	69	72	72	65	73.7
	MIN	60	58	55	53	53	51	53	52	47	55	55	55	49	53	52	47	45	51	51	51	49	53	53	50	51	48	44	39	39	45	45	50.4
ANTIOCH PUMPING PL 3	MAX	92	97	90	76	78	82	74	75	76	86	85	84	73	74	72	72	70	72	73	70	70	66	68	64	64	67	64	66	70	70	62	74.3
	MIN	56	52	50	46	45	45	42	45	42	46	48	49	44	45	44	41	40	40	42	45	45	45	45	45	45	46	40	38	35	41	41	44.3
ASH MOUNTAIN	MAX	89	92	96	87	88	84	81	72	80	82	85	91	85	81	78	81		81	76	76	70	65	68	73	64	66	65	69	74	79	83	78.7
	MIN	60	60	64	66	62	59	47	47	52	52	57	63	56	54	53	52		52	49	51	49	52	46	45	45	42	40	43	48	53	48	52.2
AUBERRY 1 NW	MAX	87	92	90	82	81	77	74	77	78	81	85	81	76	76	75	78	77	73	71	63	62	66	66	61	63	61	66	75	77	79	79	75.1
	MIN	59	65	67	64	61	57	48	49	54	56	57	61	55	54	51	54	54	53	49	43	46	48	46	42	43	40	35	39	41	46	42	50.9
BAKERSFIELD WSO	MAX	93	98	95	92	90	86	75	85	84	90	94	87	81	80	79	83	81	76	79	74	70	70	78	68	69	67	76	76	78	80	79	81.1
	MIN	61	62	72	71	62	59	48	48	55	57	60	60	57	57	54	55	55	55	54	52	55	52	53	48	45	44	39	43	42	45	49	53.8
BALCH POWER HOUSE	MAX	89	92	89	88	83	80	77	76	79	80	87	86	80	78	79	78	79	78	72	71	65	66	68	66	62	61	66	70	76	76	76	76.5
	MIN	59	63	66	65	63	60	50	50	53	55	57	60	56	55	53	55	55	55	51	53	51	55	52	46	45	43	42	45	47	54	50	53.7

See Reference Notes Following Station Index

DAILY TEMPERATURES

Station		Day of Month 1	2	3	4	5	6	7	8	9	10	11	12	13	14	15	16	17	18	19	20	21	22	23	24	25	26	27	28	29	30	31	Average
BLACKWELLS CORNER 2WNW	MAX	90	96	93	89	88	82	71	80	81	83	88	85	83	82	82	88	76	72	76	69	67	69	65	73	76	63	69	70	72	80	73	78.4
	MIN	61	59	66	63	60	53	45	43	49	55	54	57	54	56	53	47	50	49	41	52	44	44	42	45	40	34	31	33	40	44	44	48.6
BUTTONWILLOW	MAX	92	93	99	98	92	91	86	78	86	85	89	93	86	82	80	79	82	81	76	80	76	71	71	80	69	71	67	72	77	77	80	81.9
	MIN	50	48	51	57	54	51	42	41	41	44	46	47	47	46	47	46	47	46	42	41	44	45	42	45	40	39	32	27	34	39	35	43.7
CALAVERAS BIG TREES	MAX	83	87	86	83	76	74	67	70	72	73	71	70	74	72	70	71	71	70	57	62	43	47	50	47	49	49	55	58	64	70	62	66.2
	MIN	53	51	46	46	43	38	30	34	38	39	41	40	41	38	39	39	38	38	33	34	37	36	38	36	27	25	24	26	30	34	32	36.9
CAMP PARDEE	MAX	94	97	98	88	84	83	76	78	81	84	86	89	78	78	74	76	77	74	72	73	63	64	68	59	62	65	64	68	71	75	67	76.3
	MIN	57	59	58	54	54	52	44	45	54	54	57	52	51	48	48	47	49	52	47	47	50	50	53	46	45	44	42	43	46	44	51	49.8
CATHEYS VY BULL RUN RH	MAX	90	91	94	92	85	85	77	73	79	80	84	87	84	79	76	78	79	79	71	74	64	64	69	69	66	64	63	68	73	76	80	77.2
	MIN	54	55	58	59	54	51	39	43	46	46	52	52	48	48	47	48	46	49	42	45	48	52	45	45	41	37	36	35	37	41	40	46.4
CHERRY VALLEY DAM	MAX	88	89	88	86	78	77	70	72	70	76	77		78	74	70	78	75	73	59	65	45	50	55	51	50	54	56	59	66	73	67	69.0
	MIN	54	50	51	49	47	42	30	37	40	42	44		41	40	42	40	40	40	34	36	36	33	39	32	32	26	27	30	34	38	35	38.7
COALINGA	MAX																																
	MIN																																
CORCORAN IRRIG DIST	MAX	93	98	97	95	92	89	83	83	84	86	92	90	85	81	79	81	80	78	78	77	70	72	77	76	75	68	75	75	77	77	76	81.9
	MIN	54	53	53	53	53	53	45	44	45	50	51	51	51	50	48	48	48	47	45	45	45	50	46	45	41	40	38	32	32	32	39	46.0
DENAIR 3 NNE	MAX	90	93	84	85	84	75	77	82	83	83	88	77	77	70	74	76	75	75	76	75	66	69	66	63	68	64	68	72	73	67	73	75.7
	MIN	43	49	55	52	45	47	40	35	37	45	44	45	42	46	45	41	43	42	38	42	43	51	45	42	43	36	28	28	30	38	35	41.8
DUDLEYS	MAX	89	93	88	87	79	73	69	73	77	77	80	79	77	73	74	74	76	63	68	56	58	60	57	57	58	58	62	68	77	73	71	71.7
	MIN	36	37	38	40	37	34	24	28	30	34	34	35	33	33	33	32	31	33	27	35	38	40	38	32	31	24	21	21	24	28	28	31.9
ELECTRA POWER HOUSE	MAX	96	99	98	90	83	81	81	81	83	85	88	86	81	78	78	80	79	76	75	71	63	65	65	63	64	65	69	74	78	72	76	78.2
	MIN	51	49	50	51	47	45	38	48	45	50	50	48	45	43	42	42	41	45	41	49	48	52	52	48	41	40	37	40	38	41	45	45.2
FIVE POINTS 5 SSW	MAX	89	95	91	91	90	85	79	80	82			90	80	79	78	79	78	75	80	73	68	71	75	72	71	69	70	72	79	76	71	78.9
	MIN	52	51	58	57	57	53	41	42	48			47	50	51	47	42	47	46	45	46	48	50	46	46	42	39	37	34	39	43	41	46.4
FRESNO WSO	MAX	93	95	95	90	88	84	75	82	85	86	91	86	83	79	80	82	81	71	78	69	68	72	75	67	71	69	70	75	78	77	76	79.7
	MIN	55	52	60	57	56	53	47	44	44	51	51	53	49	49	48	47	45	46	43	49	49	51	47	47	41	42	35	33	37	41	39	47.1
FRIANT GOVERNMENT CAMP	MAX	92	94	98	95	89	89	83	75	82	85	86	90	87	82	79	80	83	81	73	78	69	70	73	73	66	69	67	71	74	79	79	80.4
	MIN	56	59	62	61	54	54	38	41	48	46	56	53	48	46	46	46	46	46	47	47	48	47	47	44	39	37	37	39	41	38	41	47.0
GLENNVILLE	MAX	87	91	86	81	79	75	71	75	76	79	85	83	76	73	74	77	76	73	71	68	59	61	67	62	57	58	66	70	78	81	73	73.8
	MIN	40	47	44	45	43	39	29	31	32	35	38	38	37	37	36	34	33	32	34	34	35	35	30	39	29	45	24	25	28	33	31	35.2
GRANT GROVE	MAX	72	73	75	68	64	64	59	53	61	64	63	69	63	62	61	64	62	61	56	52	46	47	49	54	42	40	45	53	61	66	61	59.0
	MIN	52	53	52	48	45	44	32	33	39	43	45	45	42	43	44	42	41	41	36	34	32	32	34	29	28	25	27	34	40	45	40	39.4
HANFORD	MAX	90	94	94	92	86	83	80	83	83	84	91	90	81	79	78	80	79	78	78	77	68	73	77	73	69	67	70	73	78	76	76	80.0
	MIN	54	50	57	56	53	50	45	41	43	51	48	50	47	46	46	46	46	44	42	45	48	49	43	46	41	41	33	31	35	41	36	45.3
HETCH HETCHY	MAX	86	88	87	85	78	71	68	70	72	75	76		78	75	75	74	73	72	61	68	52	54	59	52	55	58	59	62	65	69	70	69.6
	MIN	49	54	52	53	51	50	37	38	42	43	46		44	43	43	43	44	43	39	42	40	40	43	36	37	30	29	31	33	40	39	41.8
HUNTINGTON LAKE	MAX	77	73	71	65	62	58	56	60	61	62	66	64	62	60	60	60	58	54	52	50	42	46	50	40	40	42	50	58	62	60	59	57.4
	MIN	44	42	46	41	40	39	27	32	36	38	38	39	36	38	37	36	34	34	30	30	30	29	30	25	24	20	25	30	33	34	33	33.9
IDRIA	MAX	88	88	93	90	83	84	77	67	76	80	81	83	78	75	73	74	76	75	68	69	59	60		70	60	61	58	64	69	74	73	74.2
	MIN	65	66	65	63	61	59	44	47	50	55	58	59	53	53	51	54	54	53	48	47	44	46		40	41	37	37	42	47	51	47	51.2
KERN RIVER PH NO 1	MAX	93	97	93	91	87	84	76	83	83	89	93	89	80	77	77	82	79	76	77	74	68	69	77	73	66	62	76	78	78	82	78	80.2
	MIN	70	73	75	72	67	64	54	58	63	63	67	66	62	61	60	59	62	61	57	52	55	54	53	54	47	45	50	55	52	60	54	59.5
KERN RIVER PH NO 3	MAX	93	90	89	84	84	81	76	81	86	86	90	91	85	83	83	83	82	78	76	71	68	66	75	68	64	64	65	75	81	76	81	79.2
	MIN	47	50	59	54	61	53	53	47	43	47	47	48	54	44	43	53	54	54	44	50	44	49	37	42	37	40	37	38	48	50	36	47.2
KETTLEMAN CITY	MAX	94	96	101	100	90	88	86	74	83	84	86	89	85	82	79	79	85	76	73	78	73	72	75	84	71	71	71	73	75	74	82	81.6
	MIN	51	51	63	65	58	56	44	43	46	48	53	56	51	51	54	50	49	49	49	47	50	36	45	45	42	43	39	34	40	39	39	47.9
KETTLEMAN STATION	MAX	92	97	97	90	89	84	84	83	84	85	90	85	84	78	78	82	80	72	74	69	68	78	78	66	70	66	72	74	70	80	76	79.8
	MIN	64	65	72	64	64	61	51	53	58	58	60	60	53	54	54	58	53	53	50	50	52	52	54	48	50	46	44	44	50	52	49	54.7
KNIGHTS FERRY 2 SE	MAX	92	92	96	86	85	84	78	80	82	84	84	90	80	77	74	77	78	77	72	76	64	65	69	66	65	68	67	71	75	78	71	77.5
	MIN	51	53	53	50	53	50	41	41	47	49	49	52	54	46	46	43	45	46	45	52	50	54	60	44	42	37	32	38	34	37	41	46.3
LE GRAND	MAX	90	95	90	86	86	82	75	82	83	83	86	82	78	76	75	79	78	76	78	73	69	71	70	63	68	68	70	74	78	74	74	77.8
	MIN	54	55	56	54	52	49	46	44	44	51	54	51	46	46	47	45	44	45	42	48	49	54	47	43	45	44	34	34	36	44	38	46.5
LEMON COVE	MAX	91	96	91	88	87	84	80	81	83	86	82	80	83	78	78	80	80	74	77	75	72	72	75	70	67	66	69	74	76	78	75	79.0
	MIN	54	56	63	58	54	53	39	46	46	57	54	54	52	46	48	48	50	50	48	48	47	46	49	42	40	36	41	40	39	42	40	47.9
LINDSAY	MAX	93	95	92	90	86	83	75	80	83	87	80	86	80	79	78	81	81	73	78	73	69	75	68	63	68	68	69	75	78	78	76	78.7
	MIN	53	53	58	57	54	51	41	43	43	50	48	48	48	48	48	47	45	47	46	46	48	45	48	47	39	35	38	35	35	38	40	45.9
LITTLE PANOCHE DET DAM	MAX	93	92	95	88	83	84	81	73	78	84	83	86	78	76	73	73	76	76	71	73	61	60	69	71	65	67	64	65	69	73	68	75.7
	MIN	56	59	61	55	55	60	49	47	49	50	50	54	49	46	45	45	47	52	45	50	47	52	49	44	45	41	35	37	41	47	42	48.5
LODGEPOLE	MAX	70	71	73	63	63	62	60	52	60	63	63	68	62	63	61	62	60	59	57	52	48	48	48	55	42	39	42	51	57	63	59	57.9
	MIN	39	37	41	38	37	34	24	26	30	33	34	32	29	31	31	30	30	29	26	25	28	28	27	26	23	17	17	22	25	28	29	29.2
LODI	MAX	96	96	92	83	82	80	76	79	85	89	90	89	78	74	73	75	75	74	71	71	65	68	68	65	68	64	69	72	74	65	73	76.7
	MIN	47	53	51	50	49	44	45	41	44	46	49	51	46	46	47	45	45	46	42	48	48	52	53	44	43	39	30	34	38	41	40	45.1
LOS BANOS	MAX	92	93	93	85	85	84	77	80	82	83	89	88	78	78	74	76	77	76	74	74	68	69	70	69	68	66	67	70	73	71	72	77.5
	MIN	50	53	58	50	50	54	48	45	46	47	52	53	50	48	45	43	44	45	43	51	47	54	46	44	42	37	33	33	38	42	40	46.2
LOS BANOS DET RESV	MAX	92	91	93	86	83	80	76	75	78	82	83	85	76	77	70	73	76	76	71	72	61	66	68	69	65	69	63	65	69	70	67	75.1
	MIN	63	62	63	56	53	54	54	52	55	58	58	55	52	49	44	41	51	52	51	50	51	49	53	53	52	49	42	44	48	50	48	52.0
MADERA	MAX	92	92	97	94	89	89	82	77	83	85	85	92	86	82	79	80	82	81	67	79	64	70	73	73	66	70	68	70	75	79	77	79.9
	MIN	55	57	59	54	54	54	44	46	45	48	55	52	48	45	45	45	46	47	44	46	49	50	48	47	42	42	35	36	39	44	40	47.1
MANTECA	MAX	93	93	92	84	84	83	77	78	81	85	86	90	78	78	71	75	77	77	75	74	65	65	69	63	65	69	67	68	72	75	64	76.5
	MIN	53	54	53	51	49	48	44	41	45	46	52	51	49	47	47	46	45	47	47	47	48	49	51	47	46	43	38	36	38	43	41	46.5
MARICOPA	MAX	92	94	99	94	89	89	87	75	82	83	89	91	84	80	78	76	79	79	73	77	73	70	71	76	66	77	63	76	74	74	81	80.4
	MIN	60	62	68	64	65	52	53	48	50	54	51	61	51	52	52	52	53	54	53	49	50	48	51	50	45	44	43	42	44	44	46	52.3
MERCED FIRE STATION 2	MAX	93	95	95	87		87		82	85	85	90	88	88	78	77	80	80	76	78	73	69	78	69	65	70	68	70	75	77	70	75	79.4
	MIN	55	55	57	55		55		49	47	53	52	53	48	48	44	47	46	48	45	46	46	49	42	46	45	46	35	35	37	43	41	47.2
MODESTO	MAX	92	93	84	83	85	77	77	82	85	85	89	78	79	72	75	76	76	73	75	65	67	70	66	65	69	66	69	71	75	66	74	76.1
	MIN	52	57	59	57	52	48	47	45	46	49	53	53	50	50	49	47	48	49	46	52	47	53	51	44	45	42	35	36	38	44	41	47.9
NEWMAN 2 NW	MAX	93	92	87	81	83	81	75	79	83	84	88	86	78	76	69	75	75	73	75	70	64	70	66	64	68	64	65	70	72	70	73	75.8
	MIN	49	52	55	49	50	45	43	40	45	46	46	48	45	45	45	44	45	41	42	52	45	52	47	40	39	35	32	35	36	42	39	44.2

See Reference Notes Following Station Index

DAILY TEMPERATURES

Station		Day of Month 1	2	3	4	5	6	7	8	9	10	11	12	13	14	15	16	17	18	19	20	21	22	23	24	25	26	27	28	29	30	31	Average
NORTH FORK RANGER STA	MAX	87	87	93	91	84	82	78	69	77	79	80	85	83	79	75	77	79	78	70	72	59	60	65	64	59	60	62	67	72	80	77	75.2
	MIN	49	48	55	54	52	47	39	39	43	46	47	49	46	46	44	44	43	44	38	41	41	45	39	38	36	32	32	33	36	41	39	42.8
ORANGE COVE	MAX	90	92	98	97	98	86	83	74	81	84	86	90	85	81	78	79	81	81	71	78	70	67	71	74	67	68	67	70	83		78	80.1
	MIN	50	57	58	58	56	52	41	46	45	53	53	52	49	51	48	49	49	49	48	50	48	53	47	46	40	37	38	37	39		41	48.0
PORTERVILLE	MAX	92	94	97	94	91	88	85	75	83	85	89	92	87	83	80	80	83	83	81	80	74	70	72	78	68	70	69	71	73	78	81	81.5
	MIN	55	58	62	50	57	53	44	46	47	50	53	54	50	53	51	49	48	49	49	49	50	50	49	50	40	37	39	38	39	43	43	48.6
RUSSIAN R E	MAX	79	79	78	76	75	71	65	67	68	70	77	74	70	68	69	68	68	66	65	61	57	54	57	56	55	57	59	67	73	74	73	67.6
	MIN	46	45	46	46	47	40	33	33	35	39	41	40	40	41	40	39	40	38	37	40	35	33	31	36	33	29	27	31	31	33	35	37.4
SALT SPRINGS PWR HOUSE	MAX	87	88	87	86	78	75	67	73	77	79	79	78	76	77	74	75	74	71	67	64	54	56	55	52	55	58	63	67	74	71	69	71.2
	MIN	55	62	63	60	58	45	44	41	44	48	57	54	52	61	59	52	53	44	42	42	41	42	41	36	35	33	40	36	46	45	43	47.6
SAN LUIS DAM	MAX	93	91	92	85	81	82	75	75	77	82	83	88	70	74	68	74	76	76	71	73	64	60	67	69	68	69	65	63	69	70	68	74.8
	MIN	62	62	58	54	58	54	50	49	53	59	58	55	54	53	52	47	48	50	50	50	51	54	50	50	51	51	40	42	47	50	46	51.9
SONORA RS	MAX	90	91	94	92	86	83	75	75	77	81	83	83	83	79	75	77	78	79	70	71	55	58	64	56	62	62	63	66	70	75	72	75.0
	MIN	48	49	50	52	48	43	36	36	40	44	47	47	45	44	44	44	42	43	39	40	45	47	49	46	39	36	34	32	35	39	40	42.7
SO ENTRANCE YOSEMITE	MAX	82	81	83	79	70	72	66	62	69	72	74	72	71	70	68	69	69	68	57	61	46		53	51	51	52	55	57	67	71	64	66.1
	MIN	45	49	49	46	44	42	30	30	35	36	37	44	39	37	38	40	37	37	33	33	34		33	31	32	25	26	28	33	38	34	36.5
STOCKTON WSO	MAX	96	94	85	85	85	78	79	81	87	88	91	77	79	75	75	77	79	75	75	66	66	69	63	66	69	67	67	72	74	66	74	76.8
	MIN	58	58	56	53	53	53	53	46	49	56	54	53	51	48	48	49	47	50	49	54	51	56	52	48	46	43	36	39	39	46	43	49.6
STOCKTON FIRE STA NO 4	MAX	95	96	95	64	83	84	76	77	79	86	87	90	75	78	75	74	75	76	74	72	67	65	68	60	61	67	66	68	72	74	63	76.2
	MIN	50	52	53	48	45	46	46	40	42	44	47	53	47	46	47	45	45	47	45	50	46	43	51	41	44	41		30	37	43	39	45.1
TEHACHAPI	MAX	83	85	76	80	74	70	68	74	74	75	81	75	78	75	74	74	75	70	66	63	55	54	64	60	52	53	56	62	69	69	69	69.5
	MIN	45	44	51	50	52	54	42	39	35	46	43	41	39	37	39	42	38	34	37	37	33											
TEJON RANCHO	MAX	93	97	90	88	87	85	75	80	81	87	89	85	82	77	79	75	74	68	76	70	66	62	75	72	62	72	70	75	75	84	76	78.3
	MIN	65	62	67	58	59	53	41	44	51	56	53	52	45	45	45	46	46	43	43	42	45	40	42	48	43	40	42	42	44	52	40	48.2
THREE RVRS EDISON PH 2	MAX	92	97	97	90	90	89	82	80	83	85	91	95	87	79	79	83	83	84	76	78	72	68	73	74	66	68	70	75	78	81	77	81.4
	MIN	52	51	57	57	57	53	40	42	43	47	50	50	49	49	49	46	45	45	44	45	46	43	42	44	43	35	34	35	38	41	39	45.5
TIGER CREEK PH	MAX	95	93	93	89	82	79	76	76	79	80	82	82	80	76	76	78	76	75	68	67	55	60	60	57	59	61	65	69	76	68	72	74.3
	MIN	53	54	52	54	50	44	40	42	43	47	46	50	45	42	41	44	45	46	42	45	44	47	44	39	37	35	30	35	37	41	40	43.7
TRACY CARBONA	MAX	95	95	92	86	85	89	78	77			88	92	79	82	73	79	80	77	76	76	66	65	70	61	66	70	68	68	73	75	61	77.3
	MIN	54	50	53	50	49	47	47	45			46	50	47	45	44	45	43	42	46	44	43	43	47	41	45	43	43	39	41	40	42	45.3
TRACY PUMPING PLANT	MAX	98	96	85	83	80	74	77	78	85	87	88	77	79	71	73	78	77	76	73	69	67	67	64	65	69	67	65	70	70	64	72	75.6
	MIN	58	55	57	53	52	54	54	44	47	51	58	55	53	54	53	49	47	54	50	50	50	54	53	48	49	39	41	36	36	42	41	49.6
VISALIA	MAX	91	91	95	91	88	85	83	74	81	83	82	83	82	79	77	78	79	79	70	76	71	68	69	74	66	66	66	68	72	74	74	77.9
	MIN	56	58	61	60	57	54	47	43	47	53	51	54	50	52	50	50	49	49	48	48	50	51	50	48	41	41	41	40	40	45	43	49.3
WASCO	MAX	92	93	97	97	91	89	89	77	84	85	89	91	86	81	79	78	82	81	77	79	78	76	72	78	78	78	68	71	75	77	79	82.2
	MIN	55	56	58	61	58	50	46	44	47	49	48	54	51	52	51	49	49	48	47	47	50	49	47	50	41	40	37	37	38	44	40	48.2
YOSEMITE PARK HEADQTRS	MAX	94	94	96	92	93	84	80	79	80	83	82	87	85	84	84	83	80	81	73	54	60	44	68	68	62	66	65	72	74	80	80	77.6
	MIN	43	45	43	43	43	45	31	32	33	33	37	37	35	35	37	34	34	34	36	38	40	28	35	31	34	26	23	28	28	29	29	34.8
* * *																																	
SOUTH COAST DRAINAGE 06																																	
ALPINE	MAX																																
	MIN																																
AVALON PLEASURE PIER	MAX	75	76	78	71	71	68	68	75	75	73	72	74	68	64	67	68	68	66	65	63	65	68	66	66	66	67	73	78	77	65	66	69.7
	MIN	53	53	53	53	54	53	52	48	49	49	50	52	55	52	51	49	50	49	50	52	49	46	52	48	45	45	46	44	43	44	42	49.4
BARRETT DAM	MAX	89	93	89	79	84	81	73	71	71	85	81	89	85	78	75	77	80	83	82	71	72	63	67	70	68	67	72	71	89	84	84	78.2
	MIN	52	53	62	55	54	55	55	49	42	41	42	46	48	49	51	46	44	44	45	48	47	45	43	45	46	38	39	44	43	38	38	46.7
BEAUMONT PUMPING PLANT	MAX	71	77		79	81	80	78	73	76	82	78	88	87	84	82	81	82	82	80	72	66	65	60	64	61	62	63	62	64	66	82	74.3
	MIN	54	55	60	54	51	47	48	51	49	45	46	52	52	44	44	44	40	52	52	39	40	43	38	46	44	44	46	45	44	42	38	46.7
BIG BEAR LAKE	MAX	72	71	67	60	69	65	63	67	69	67	70	69	69	67	66	65	63	63	57	57	54	52	64	59	55	54	47	63	71	68	69	63.6
	MIN	36	36	46	37	39	42	41	38	29	34	33	35	34	29	31	32	27	26	40	39	34	32	29	30	24	32	20	25	22	25	30	32.5
BONITA	MAX																																
	MIN																																
BURBANK VALLEY PMP PLT	MAX	95	93	89	86	75	72	76	85	85	81	86	83	76	74	75	78	80	78	75	73	72	70	71	70	74	73	80	83	87	83	81	79.3
	MIN	51	51	63	56	59	56	55	45	45	46	51	55	55	55	46	47	51	49	54	53	52	46	47	48	41	39	39	35	37	43	37	48.6
CACHUMA DAM	MAX	98	101	95	88	86	75	76	78	86	90	83	85	85	72	73	72	78	80	81	78	72	68	71	71	74	76	76	81	84	85	81	80.6
	MIN	54	47	52	53	49	48	49	48	51	43	48	50	50	50	48	49	49	43	44	45	52	44	42	52	39	38	44	45	47	48	38	47.1
CAMPO	MAX	92	84	72	84	83	74	70	73	84	80	84	85	82	75	78	82	82	82	74	72	68	65	69	66	66	72	69	68	78	85	82	76.8
	MIN	48	56	56	49	46	54	51	53	36	34	41	42	40	35	33	40	34	40	45	36	40	39	33	47	42	28	45	50	46	31	34	42.1
CANOGA PARK PIERCE COL	MAX	102	93	86	88	79	72	79	89	89	83	88	83	78	76	78	80	82	78	77	72	70	71	69	72	76	78	73	78	88	85	85	80.5
	MIN	50	51	61	55	60	60	56	43	42	46	48	52	54	58	45	47	50	49	55	51	55	47	53	48	39	37	51	58	38	42	38	49.6
CHULA VISTA	MAX	80	78	76	71	72	69	67	67	77	72	69	70	70	69	68	68	68	68	68	67	68	67	66	67	65	67	66	75	73	69	67	69.8
	MIN	59	62	64	61	63	64	60	48	52	50	49	62	64	64	64	58	61	60	62	56	55	53	54	57	52	48	47	45	46	47	46	55.9
CLAREMONT POMONA COL	MAX	90	90	88	80	83	72	66	73	81	82	78	82	75	73	72	71	74	76	76	73	70	70	65	67	67	68	70	73	78	86	81	75.8
	MIN	59	59	64	59	58	59	56	49	51	49	50	53	55	56	49	47	47	46	47	55	49	48	48	51	49	43	44	40	45	50	45	51.0
CORONA	MAX	97	93	85	87	85	72	76	88	87	81	83	82	76	76	76	76	78	78	75	73	73	71	72	70	72	74	74	83	91	89	82	79.8
	MIN	53	53	51	57	59	58	57	48	41	43	44	52	55	55	50	47	48	47	50	52	45	44	48	49	42	38	38	40	54	40	37	48.2
CULVER CITY	MAX	86	88	82	75	74	69	75	83	81	79	78	73	73	71	72	71	72	73	79	70	70	70	72	70	74	75	79	86	79	78	74	75.8
	MIN	61	62	66	63	63	63	60	54	55	57	58	61	61	61	55	55	55	59	59	58	57	54	57	54	51	52	50	48	55	50	50	56.9
CUYAMA	MAX	87	91	93	89	84	84	81	70	80	81	85	88	83	77	73	74	80	77	73	74	68	63	64	73	58	61	65	70	73	80	77	76.6
	MIN	47	45	51	49	48	42	32	31	38	41	41	41	39	37	40	38	40	38	38	34	37	35	39	45	30	29	26	27	28	38	31	37.9
CUYAMACA	MAX	77	81	73	59	69	70	64	64	64	74	70	75	76	72	69	70	70	70	72	64	60	56	56	60	55	55	62	50	58	68	73	66.3
	MIN	47	47	52	44	44	46	41	43	33	41	41	40	43	34	36	37	36	34	41	42	39	35	39	41	38	35	38	40	45	29	37	39.9
DRY CANYON RESERVOIR	MAX	96	99	94	87	87	79	68	77	82	88	84	90	81	78	74	80	87	86	84	77	69	66	70	66	71	73	74	68	74	82	82	79.8
	MIN	52	55	55	44	50	50	53	52	44	44	45	48	47	50	43	42	41	41	42	44	50	46	44	45	38	39	40	44	41	44	37	45.5
EL CAPITAN DAM	MAX	94	96	92	82	85	81	75	75	90	88	83	89	84	79	78	79	81	84	82	73	75	75	73	76	72	72	78	80	85	92	87	81.8
	MIN	62	54	59	59	61	61	58	47	51	53	48	52	56	57	57	50	52	48	49	52	50	49	50	53	51	49	43	46	48	51	46	52.3

See Reference Notes Following Station Index

DAILY TEMPERATURES

Station		Day of Month 1	2	3	4	5	6	7	8	9	10	11	12	13	14	15	16	17	18	19	20	21	22	23	24	25	26	27	28	29	30	31	Average
ELSINORE	MAX	99	94			82	74	79	85	89	89	93	87		80	79	86	88	85	85	82	80	71	75	70	73	75		74		86	83	82.4
	MIN	52			56	59	62	60	44	44	43	47	49		52	51	49	46	44	45	50	47	44	32	51	45	40		45		34	34	47.1
ESCONDIDO	MAX	93	90	79	80	76	71	72	86	83	81	83	80	77	74	77	76	78	77	72	71	70	70	72	71	70	73	77	84	81	83	82	77.7
	MIN	58	54	69	53	63	60	56	44	44	48	49	55	58	60	60	54	56	54	54	56	50	48	47	58	54	41	43	52	37	39	39	52.0
FONTANA KAISER	MAX	105	94	87	89	82	75	84	89	87	86	89	87	79	78	78	81	83	83	80	76	73	70	68	68	72	77	77	87	96	86	84	82.3
	MIN	64	63	69	64	60	60	59	72	56	54	56	56	59	60	56	52	52	50	50	59	55	54	53	52	54	47	61	61	50	54	49	56.8
GILLESPIE FIELD	MAX	91	87	81	83	76	74	71	87	85	79	85	80	76	76	76	77	78	78	69	73	73	71	74	69	70	74	80	82	86	84	84	78.4
	MIN	55	59	65	60	63	63	59	46	45	44	54	61	60	63	62	55	58	56	60	55	50	48	47	59	51	43	40	35	35	39	39	52.5
HENSHAW DAM	MAX	92	95	83	74	86	80	72	72	77	84	80	90	87	77	79	82	82	84	83	76	69	68	66	69	65	65	71	61	69	77	85	77.4
	MIN	45	47	53	47	41	47	50	46	34	35	38	37	38	38	36	39	37	36	38	38	38	34	36	39	45	35	35	50	43	29	30	39.8
IDYLLWILD FIRE DEPT	MAX	81	79	74	70	72	72	63	69	74	76	77	74	74	74	73	71	72	69	68	66	65	58	61	56	55	60	62	71	77	75	74	69.7
	MIN	46	49	49	45	40	43	49	34	36	35	39	41	39	38	36	40	38	36	34	35	34	35	29	36	30	34	27	58	54	35	35	39.0
JULIAN WYNOLA	MAX	86	79	67	73	68	69	77	71	80	77	83	81	76	73	76	78	79	79	70	66	61	63	65	63	62	68	60	61	69	75	80	72.1
	MIN	50	57	55	48	47	45	45	43	41	38	45	47	39	35	41	45	45	46	48	45	36	37	36	47	44	30	43	40	48	39	42	43.5
LAGUNA BEACH	MAX	83	75	77	77	72	68	69	80	79	76	73	74	72	71	70	69	68	69	69	70	69	68	69	69	69	68	75	80	75	75	71	72.5
	MIN	54	55	59	53	63	50	50	47	58	53	55	49	52	49	52	49	50	48	59	55	47	47	50	48	49	43	43	41	44	45	51	50.6
LA MESA	MAX	90	85	78	78	77	73	71	90	87	80	83	80	76	75	74	76	78	77	74	73	74	71	76	73	70	74	82	80	84	83	83	78.2
	MIN	59	60	65	61	61	61	57	52	52	52	49	60	50	61	59	58	57	55	55	58	47	50	51	51	51	47	49	44	46	46	46	53.9
LOMPOC	MAX	81	74	67	69	66	68	67	85	80	73	79	67	64	67	65	64	71	75	64	70	67	69	66	69	69	68	73	79	85	83	72	71.5
	MIN	45	41	51	51	53	52	46	46	44	48	52	53	54	54	52	50	52	50	50	42	52	45	52	50	39	37	39	40	42	45	40	47.3
LONG BEACH PUB SVC	MAX	87	84	82	80	73	72	72	85	81	77	80	77	76	75	75	72	74	74	73	74	73	71	69	71	72	74	78	84	86	78	78	76.7
	MIN	58	59	62	60	59	59	55	50	50	54	58	58	58	60	56	55	56	55	56	58	54	52	57	53	47	41	46	44	46	47	43	53.7
LONG BEACH WSO	MAX	87	79	84	81	72	71	71	88	82	74	80	73	74	72	73	74	73	71	72	71	73	69	68	70	70	72	80	86	87	77	79	75.9
	MIN	59	60	66	63	64	63	59	54	53	55	60	62	62	59	59	57	57	58	61	60	57	51	59	54	51	47	49	47	50	50	46	56.5
LOS ANGELES WSO	MAX	83	87	78	72	67	69	71	81	77	74	72	69	70	70	70	69	68	70	70	70	69	67	68	68	70	69	78	85	83	75	70	72.9
	MIN	63	63	66	64	64	64	62	56	58	60	61	62	63	62	58	60	62	61	61	60	60	56	60	57	54	49	54	51	57	55	51	59.2
LOS ANGELES CIVIC CTR	MAX	92	91	85	82	72	70	75	85	83	80	81	74	75	72	73	74	75	77	74	70	70	69	70	71	73	72	79	85	88	82	78	77.3
	MIN	67	66	68	64	65	65	62	57	60	58	61	62	63	60	57	59	59	60	61	60	60	56	57	59	54	50	53	50	56	56	54	59.3
MT BALDY NOTCH	MAX																																
	MIN																																
MOUNT WILSON FC 338 B	MAX	80	76	72	68	70	66	64	67	70	71	74	71	70	68	68	69	68	67	64	54	51	55	58	53	55	59	60	66	71	69	71	66.0
	MIN	62	62	54	52	54	53	40	47	52	55	57	54	53	50	50	54	52	51	48	42	39	38	42	38	37	41	40	42	55	55	53	49.1
NEWPORT BEACH HARBOR	MAX	77	74	74	71	66	69	69	75	75	71	70	69	71	68	67	67	67	66	67	68	68	65	69	67	67	67	78	73	74	68	66	69.8
	MIN	59	60		57	63	61	62	55	55	54	56	62	62	62	60	55	59	57	58	50	49	47	56	55	52	49	55	43	41	45	48	54.9
OCEANSIDE	MAX	81	78	77	76	71	72	73	79	78	75	75	76	75	75	75	75	71	72	74	75	72	72	72		71	72	83	85	71	73	70	74.8
	MIN	59	62	49	60	64	62	60	50	51	50	54	54	52	55	56	54	61	60	60	59	53	52	53		57	47	50	51	47	46	46	54.5
OJAI	MAX	98	93	85	85	77	67	75	86	85	80	83	83	70	69	70	74	79	76	69	70	69	68	68	70	71	73	77	82	86	79	79	77.3
	MIN	65	53	59	55	57	52	55	43	46	46	49	50	53	57	45	45	44	45	52	52	52	48	45	47	42	42	38	36	41	48	39	48.4
OXNARD	MAX	88	86	79	79	72	65	70	73	83	81	77	75	73	69	71	72	73	73	71	70	72	72	70	70	72	72	72	75	82	85	75	74.7
	MIN	52	52	54	60	60	58	54	45	51	49	50	54	59	59	48	54	50	51	53	52	50	50	52	49	44	44	51	59	50	48	44	51.8
PALOMAR MT OBSERVATORY	MAX	84	83	75	71	67	68	65	69	72	72	77	79	80	75	75	72	70	72	69	65	62	55	62	64	53	59	59	63	68	73	75	69.5
	MIN	56	54	50	46	50	48	40	43	46	49	52	50	49	46	46	48	48	46	45	39	39	32	40	40	35	37	35	40	47	40	46	44.6
PASADENA	MAX	95	93	87	86	80	72	75	86	86	83	86	85	76	74	75	79	80	78	77	72	72	71	72	70	74	74	79	84	89	84	82	79.9
	MIN	59	59	64	60	60	58	56	49	51	50	52	56	57	57	50	50	51	50	56	57	53	51	49	54	47	43	46	44	47	51	47	52.7
PERRIS	MAX			83	75	77	75	78	83	87	82	88	86	76	86	76	85	86	86	76	72	71	69	68	69	70	72	71	80	89	84	85	78.8
	MIN			55	53	52	52	48	43	42	40	43	54	54	58	50	43	42	49	45	52	49	47	42	57	47	34	49	43	35	35	37	46.6
POMONA CAL POLY	MAX	91	91	89	81	84	73	67	75	82	84	80	83	75	75	73	73	75	77	77	73	71	70	66	67	67	69	71	76	81	86	82	76.9
	MIN	60	58	61	59	61	59	57	48	52	50	49	54	57	58	50	49	51	49	53	53	47	47	49	54	47	44	45	43	45	46	45	51.6
RAMONA SPAULDING	MAX	95	92	84	85	80	74	74	85	87	84	88	85	79	77	78	81	83	81	77	72	72	70	72	72	70	74	71	76	86	86	85	79.8
	MIN	49	55	62	52	55	58	54	42	39	37	42	44	50	55	56	45	44	39	47	44	43	41	38	53	49	32	34	53	44	37	35	46.1
REDLANDS	MAX	101	95	83	87	77	72	80	86	86	88	90	82	77	75	74	79	80	88	75	72	70	68	67	68	69	75	73	81	88	86	83	79.8
	MIN	54	56	61	54	55	56	53	45	46	45	48	48	54	54	52	46	42	43	50	51	47	49	45	53	47	39	37	34	40	42	41	48.0
RIVERSIDE FIRE STA #3	MAX	100	96	85	88	80	73	80	86	85	82	87	81	76	75	74	78	78	80	74	73	72	69	70	71	71	74	74	80	90	83	82	79.6
	MIN	53	55	63	57	60	59	58	44	45	45	48	55	58	57	52	48	50	49	55	54	51	48	46	54	50	46	43	37	43	41	40	50.5
RIVERSIDE EXP STA	MAX	91	100	96	82	87	73	68	80	88	89	83	89	80	75	72	72	77	79	80	74	72	71	68	68	69	71	75	73	79	89	84	79.2
	MIN	47	51	58	51	54	54	53	42	43	42	45	51	55	53	49	44	45	40	52	50	47	47	43	49	43	34	40	32	39	38	39	46.1
SAN BERNARDIND CO HOSP	MAX	99	97	84	89	79	74	78	87	88	84	90	85	78	76	76	81	83	84	78	74	70	68	69	69	70	75	75	80	86	88	85	80.6
	MIN	52	55	63	57	58	60	53	53	45	46	49	50	58	58	53	47	45	44	54	53	51	54	51	56	49	40	42	35	39	43	41	50.1
SANDBERG WSO	MAX	87	78	74	76	72	64	62	67	78	77	78	71	70	65	71	70	71	71	67	55	55	58	57	46	48	55	51	57	60	71	69	66.2
	MIN	63	65	57	57	56	45	39	44	53	55	59	54	50	47	48	54	54	54	44	42	40	38	42	35	33	35	33	36	47	50	53	47.8
SAN DIEGO WSO	MAX	83	75	73	74	69	68	68	81	79	71	73	72	73	71	71	70	71	70	68	70	70	68	70	67	68	69	78	76	79	76	71	72.3
	MIN	65	65	68	65	66	64	61	56	57	59	58	64	65	65	65	65	63	61	63	62	59	58	60	60	58	53	52	51	50	53	55	60.2
SAN FERNANDO	MAX	103	95	85	85	76	76	77	85	87	81	99	80	76	73	78	79	80	78	76	72	73	71	69	70	73	78	73	76	81	83	85	79.8
	MIN	51	54	64	57	60	59	56	49	46	46	50	52	52	56	46	47	53	48	57	53	50	48	48	48	60	58	52	55	59	51	41	52.5
SAN GABRIEL FIRE DEPT	MAX	95	91	83	85	75	72	77	86	86	81	95	80	76	73	76	78	79	78	76	72	72	70	71	71	73	73	79	85	87	82	82	79.3
	MIN	55	55	64	59	62	61	59	47	48	49	55	57	67	59	50	50	52	51	57	57	52	51	49	56	49	42	44	39	44	45	43	52.5
SAN JACINTO	MAX	102	97	89	89	84	85	80	88	91	86	89	94	81	81	80	90	90	87	71	70	73	71	74	72	73	76	78	84	93	88	88	83.7
	MIN	51	59	54	56	52	58	55	40	41	41	42	43	51	54	54	42	41	41	47	49	51	45	41	55	50	36	34	30	32	36	35	45.7
SAN NICOLAS ISLAND	MAX																																
	MIN																																
SANTA ANA FIRE STATION	MAX	84	85	85	81	75	70	73	85		82	81	79	76	74	75	74	74	73	77	72	72	70	72	71	72	72	78	86	83	79	78	76.9
	MIN	59	58	65	63	63	62	59	50		53	58	60	63	63	62	56	59	59	61	58	55	54	58	60	53	48	49	50	46	48	46	56.6
SANTA BARBARA	MAX	85	85	76	76	74	65	68	70	86	77	73	73	67	66	69	68	68	69	68	68	72	68	68	66	68	68	70	79	82	84	73	72.5
	MIN	57	55	45	45	59	59	48	47	50	54	56	56	56	58	49	54	55	53	58	58	57	50	53	50	49	46	44	41	45	50	43	51.6
SANTA BARBARA FAA AP	MAX	81	74	75	68	64	69	70	83	75	72	68	68	65	67	67	64	72	67	67	69	66	67	66	68	68	71	75	77	80	70	69	70.4
	MIN	58	53	59	60	59	51	46	42	46	51	52	53	50	51	47	51	52	52	54	55	51	47	52	48	48	43	39	35	41	44	39	49.3
SANTA MARIA WSO	MAX	86	71	69	69	61	65	68	82	82	67	68	65	64	68	63	66	70	75	66	68	62	66	63	68	68	70	75	80	83	67	72	69.9
	MIN	48	42	53	50	53	45	48	41	42	42	53	53	55	51	46	47	52	48	44	40	48	45	47	49	39	38	37	36	40	44	39	45.6

See Reference Notes Following Station Index

Station		Day of Month 1	2	3	4	5	6	7	8	9	10	11	12	13	14	15	16	17	18	19	20	21	22	23	24	25	26	27	28	29	30	31	Average
SANTA MONICA PIER	MAX	4	75	73	73	68	65	68	71	73	70	69	68	66	65	66	67	66	66	66	66	66	64	64	65	64	66	74	74	75	74	66	68.6
	MIN	51	63	66	63	61	62	60	55	53	57	59	60	62	61	55	58	59	58	60	58	57	54	53	53	53	51	50	52	57	54	50	57.3
SANTA PAULA	MAX	89	83	83	79	67	68	77	88	81	77	77	74	72	70	70	72	75	70	68	70	70	71	70	71	72	75	75	80	88	76	79	75.4
	MIN	49	48	59	55	59	58	54	42	49	46	46	54	55	58	44	51	51	45	52	48	48	49	51	50	41	41	45	45	59	47	40	49.6
TORRANCE	MAX	85	83	82	75	72	69	72	84	82	79	76	72	70	70	70	69	70	70	74	70	69	69	70	70	71	74	78	82	84	76	74	74.5
	MIN	57	61	64	61	62	62	59	53	52	55	58	59	60	61	57	57	56	52	57	59	58	54	59	54	50	46	50	47	53	49	47	55.8
TUSTIN	MAX	99	91	82	84	76	69	73	82	84	81	85	77	74	71	75	79	80	78	74	68	68	67	68	67	72	72	74	81	85	81	81	77.4
	MIN	60	61	63	57	54	57	54	47	47	50	52	52	49	54	46	48	47	49	48	52	51	46	45	47	41	46	50	44	49	52	46	50.5
TUSTIN IRVINE RANCH	MAX	87	87	86	83	76	68	73	85	85	81	82	80	76	73	74	76	76	75	72	72	73	72	73	72	70	74	76	86	84	84	78	77.7
	MIN	53	54	65	62	63	61	59	43	48	48	51	56	61	61	61	52	56	56	57	59	50	50	54	57	49	41	44	45	39	42	40	52.8
TWITCHELL DAM	MAX	99	88		79	70	71	74	85	85	75			74	75	66	70	73	79	71	72	66	67	65			79	78	81	80	82	87	76.6
	MIN	51	53		50	48	48	45	45	46	42			49	48	43	45	49	42	44	40	49	45	46			39	38	35	34	38	34	44.1
U C L A	MAX	87	88	82	74	67	67	73	81	80	78	78	76	72	72	71	72	73	73	72	70	69	70	69	68	71	70	80	81	88	78	73	74.9
	MIN	63	63	64	60	61	60	57	54	60	56	56	58	59	57	53	53	54	54	57	55	56	54	55	53	52	53	54	54	65	57	51	56.7
UPLAND 3 N	MAX	90	90	80	85	74	66	74	83	84	80	86	80	75	70	73	76	80	81	74	70	70	65	64	67	68	70	75	79	86	83	80	76.7
	MIN	49	55	56	55	53	51	49	48	47	46	47	44	52	53	44	45	44	45	49	52	43	44	43	51	46	38	42	41	46	49	43	47.4
VISTA 2 NNE	MAX	89	82	81	77	73	70	70	85	81	78	78	77	74	70	74	72		73	71	72	71	69	72	70	69	70	80	81	80	80	79	75.6
	MIN	50	58	61	57	61	58	55	47	48	46	51	56	58	59	59	50		53	51	57	49	49	50	56	52	45	45	50	49	44	42	52.2
WARNER SPRINGS	MAX	90	88	82	79	79	76	71	75	82	79	86	83	79	75	80	82	81	80	77	78	75	63	66	66	64	70	68	73	80	83	81	77.1
	MIN	46	53	38	48	45	47	49	41	34	39	41	40	40	32	37	43	38	39	39	37	38	37	35	35	34	28	27	28	28	28	28	37.8
YORBA LINDA	MAX	87	86	85	87	84	77	75	88	83	78	81	74	75	74	72	74	74	73	73	72	70	70	70	69	70	71	76	82	89	80	77	77.3
	MIN	55	55	64	59	62	60	59	49	50	48	53	56	58	60	55	50	52	52	57	56	51	51	54	56	50	44	48			47	45	53.7
* * *																																	
SOUTHEAST DESERT BASINS 07																																	
BAKER 9 NNW	MAX	100	96	89	91	95	93	76	79	87	91	91	92	92	92	85	84	85	86	85	81	75	77	81	77	74	70	66	71	76	75	78	83.5
	MIN	63	70	46	62	63	56	45	47	49	59	55	56	54	56	55	43	45	45	53	54	55	48	49	42	46	42	37	33	35	38	42	49.8
BARSTOW	MAX	96	93	86	85	90	85	80	76	85	86	86	90	86	86	83	80	80	82	82	79	72	72	80	77	69	67	64	65	72	72	82	80.3
	MIN	53	53	65	58	56	64	56	38	40	50	46	48	51	46	47	41	38	38	48	48	48	48	42	50	42	44	39	26	29	32	35	45.8
BEAUMONT 1 E	MAX	96	93	86	83	80	75	76	76	87	82	91	86	82	76	78	85	86	83	77	70	67	65	67	66	69	73	70	70	77	80	83	78.5
	MIN	55	62	62	55	52	54	51	58	45	47	47	48	47	51	49	48	49	50	51	50	50	46	46	51	50	42	49	50	57	48	43	50.4
BISHOP WB AIRPORT	MAX	88	88	87	84	86	83	63	77	83	78	81	83	80	81	79	78	76	72	72	71	70	70	72	65	66	56	62	66	70	66	75	75.1
	MIN	42	38	46	44	43	52	39	32	35	41	35	37	43	41	35	33	29	31	31	30	35	38	28	38	33	34	23	16	20	23	27	34.6
BLYTHE	MAX	97	95	90	90	95	93	91	82	89	89	90	94	95	94	89	88	88	88	89	88	84	84	85	82	78	78	71	77	80	84	87	87.2
	MIN	64	72	65	68	62	62	66	49	47	51	55	50	60	49	58	55	51	46	53	58	52	60	48	53	46	42	52	39	39	39	40	53.3
BLYTHE FAA AIRPORT	MAX	95	94	88	88	91	92	84	81	84	86	88	92	90	89	88	87	86	86	85	87	81	81	81	79	77	76	68	74	79	81	82	84.5
	MIN	67	71	68	69	63	68	57	54	49	53	60	55	63	58	60	58	55	52	57	60	54	55	50	53	53	45	53	44	43	39	42	55.7
BORREGO DESERT PARK	MAX	97	99	93	84	89	94	92	88	82	89	92	92	91	93	91	91	89	90	88	86	83	82	81	84	82	81	80	71	76	83	87	87.1
	MIN	66	68	67	62	63	63	63	56	53	56	63	60	61	57	57	51	58	57	64	59	52	59	51	56	55	48	50	47	42	45	50	56.7
BRAWLEY 2 SW	MAX	96	98	96	87	90	94	96	86	86	89	92	94	94	92	90	92	90	90	90	87	90	86	82	82	83	80	81	73	77	80	85	88.0
	MIN	63	71	70	62	64	63	62	46	48	52	53	53	57	56	56	56	52	50	58	54	55	54	52	58	57	47	47	38	37	38	41	53.9
CANTIL	MAX	96	95	84	88	90	84	75	79	88	89	89	90	88	86	83	84	83	83	82	72	67	70	80	71	72	70	64	71	77	74	80	80.8
	MIN	55	51	63	55	56	66	59	34	39	53	46	46	45	45	44	43	38	35	45	47	46	52	38	54	50	52	26	23	28	29	30	44.9
DAGGETT FAA AIRPORT	MAX	95	91	84	86	91	85	73	75	85	87	85	88	86	85	82	79	80	81	80	76	74	74	80	69	69	67	62	67	72	71	82	79.4
	MIN	63	60	68	65	66	67	56	48	54	59	57	54	61	56	56	50	50	53	59	55	58	54	51	57	50	48	37	32	38	40	47	53.8
DEATH VALLEY	MAX	106	106	104	97	98	99	96	88	91	97	97	94	96	97	96	91	90	90	91	90	84	83	84	84	82	76	73	76	78	75	80	90.0
	MIN	70	74	75	75	71	77	68	66	56	59	72	59	60	62	64	66	54	52	59	64	65	56	54	59	57	52	55	45	42	41	43	60.4
DEEP SPRINGS COLLEGE	MAX	80	82	80	78	79	71	67	75	72	74	73	72	72	72	69	68	67	64	65	78	59	68	66	66	58	51	59	67	60	58	69	69.0
	MIN	31	43	42	44	50	37	31	36	27	30	32	38	44	45	43	30	30	32	36	31	35	37	30	28	25	22	16	22	25	26	22	32.9
EAGLE MOUNTAIN	MAX	94	95	91	85	87	90	89	79	78	86	88	89	91	88	87	86	84	84	83	82	83	78	80	79	79	74	73	67	73	81	80	83.3
	MIN	69	71	72	69	68	69	68	57	56	60	63	66	62	63	64	63	60	59	59	64	62	62	59	59	59	50	52	48	49	52	53	60.9
EL CENTRO 2 SSW	MAX	99	97	93	96	96	95	87	84	90	94	94	96	94	94	92	92	91	91	89	89	86	81	83	84	82	82	75	77	81	86	87	88.9
	MIN	64	71	70	64	66	64	55	48	50	52	55	57	59	57	59	55	53	54	54	55	51	58	53	59	55	47	44	41	40	43	44	54.7
FAIRMONT	MAX	89	89	85	79	79	78	77	67	70	84	79	83	76	79	76	77	74	74	76	72	61	60	60	69	55	58	62	56	62	65	72	72.4
	MIN	67	65	66	45	46	40	42	48	51	54	57	58	59	48	48	52	51	53	52	50	48	46	45	47	44	44	35	37	38	48	51	49.5
GOLD ROCK RANCH	MAX	99	95	90	91	91	94	84	81	90	92	94	92	94	91	89	90	90	90	92	91	90	92	87	79	79	78	78	79	79	87	85	88.2
	MIN	69	72	71	69	68	68	57	55	54	53	52	54	60	59	63	64	64	62	61	60	58	56	52	52	54	52	52	50	49	54	56	58.7
HAIWEE	MAX	86	83	84	77	79	81	80	62	73	79	78	78	79	78	77	78	75	75	73	71	72	69	69	71	67	64	57	57	61	70	69	73.3
	MIN	54	56	59	55	53	52	50	40	40	45	49	48	48	49	48	45	42	42	46	45	45	44	46	43	41	35	35	30	32	35	37	44.8
HAYFIELD PUMPING PLANT	MAX	94	96	92	83	86	90	87	77	78	87	89	89	90	91	89	86	84	84	85	83	81	79	79	79	79	73	70	66	74	81	82	83.3
	MIN	61	67	66	62	59	61	58	56	48	51	58	51	55	56	54	60	52	47	56	51	49	56	53	52	47	40	50	52	38	36	40	53.0
IMPERIAL	MAX	98	96	90	90	94	96	87	83	89	92	94	95	91	89	90	89	90	90	88	89	86	82	82	82	79	81	73	76	81	85	86	87.5
	MIN	67	73	70	65	66	66	64	52	55	55	57	61	63	60	61	61	59	56	62	60	58	62	56	61	58	51	52	42	44	45	46	58.3
IMPERIAL FAA AP	MAX	99	96	86	91	96	97	86	83	90	93	94	96	93	91	92	91	91	91	89	91	87	83	83	82	80	81	73	76	81	86	87	88.2
	MIN	65	73	68	64	66	67	56	49	50	54	55	58	63	57	58	57	53	53	60	59	56	60	53	59	55	49	45	40	41	42	46	55.8
INDEPENDENCE	MAX	92	90	90	88	84	84	84	62	75	80	82	79	77	80	79	78	76	72	70	71	70	66	71	70	68	65	62	61	64	70	62	74.9
	MIN	58	55	54	52	50	61	43	39	42	43	45	43	50	49	49	41	36	39	42	40	40	40	39	40	38	34	32	23	27	30	37	42.3
INDIO U S DATE GARDEN	MAX	102	103	100	92	94	97	90	87	88	92	95	95	92	94	93	94	96	95	89	87	88	87	81	88	83	82	84	77	84	87	89	90.5
	MIN	65	64	68	63	68	68	68	42	50	52	56	53	58	64	62	52	48	48	54	57	62	62	61	65	62	46	46	48	35	36	39	55.5
INYOKERN	MAX	95	92	89	86	90	85	79	77	85	88	88	88	85	85	82	80	82	83	79	74	70	76	80	75	70	66	68	67	77	77	77	80.5
	MIN	62	55	61	56	54	54	57	39	42	47	48	44	49	47	47	42	40	39	47	51	55	53	43	52	37	42	38	27	30	34	34	46.0
IRON MOUNTAIN	MAX	95	98	94	87	89	92	92	80	80	88	89	89	93	90	89	88	91	85	90	87	86	80	80	82	77	75	74	66	74	78	82	85.2
	MIN	68	69	71	68	66	67	66	60	53	53	57	58	61	62	60	62	58	58	58	62	62	61	58	57	55	51	53	56	51	47	50	59.3
LAKE ARROWHEAD	MAX	79	77	69	67	68	65	58	64	70	70	72	72	69	68	69	65	67	59	59	53	50	56	52	52	50	50	49	52	63	67	67	62.8
	MIN	45	49	51	45	46	47	42	39	39	44	44	48	49	41	42	42	39	41	45	43	40	38	35	37	32	28	32	34	31	38	37	40.7
LANCASTER	MAX	93	88	82	84	87	79	72	75	83	86	86	86	83	80	81	78	80	79	79	69	70	68	74	65	68	67	61	68	69	69	83	77.2
	MIN	53	47	58	51	56	57	46	36	37	58	46	45	47	45	44	39	37	36	45	50	48	47	42	45	45	38	33	25	27	32	32	43.5

See Reference Notes Following Station Index

DAILY TEMPERATURES

Station		Day of Month 1	2	3	4	5	6	7	8	9	10	11	12	13	14	15	16	17	18	19	20	21	22	23	24	25	26	27	28	29	30	31	Average
LUCERNE VALLEY	MAX	91	88	82	80	84	79	74	75	82	82	84	82	84	83	80	79	80	80	77	73	70	68	76	66	64	65	58	65	79	74	81	76.9
	MIN	57	47	58	52	51	60	56	35	38	51	45	42	48	43	43	39	37	34	50	43	49	48	41	48	44	44	38	23	23	27	31	43.4
MECCA FIRE STATION	MAX	98	98	98	99	93	93	90	86	88	90	93	90	89		92	93	91	87	87	89	85	82	82	84	82		75	83	80	84	82	88.4
	MIN	58	66	71	54	63	63	67	45	45	45	54	49	51	58	55	50	48	47	54	52	55	60	54	58	54	47	47	44	35	36	38	52.4
MITCHELL CAVERNS	MAX	87	81	77	77	79	89	74	68	77	77	82	77	77	77	76	73	73	73	70	68	68	58	68	65	57	56	66	74	74	75	73	73.1
	MIN	66	62	58	55	57	57	56	46	52	56	56	59	59	56	59	52	52	57	55	52	56	55	46	47	43	42	41	50	52	52	53	53.5
MOJAVE	MAX	89	92	88	85	83	83	78	69	72	82	85	84	85	84	79	79	77	77	80	80	67	66	61	71	59	64	64	60	66	70	70	75.8
	MIN	57	58	62	55	66	62	53	59	45	48	50	59	47	45	45	46	41	41	42	41	47	47	41	42	45	47	32	31	33	37	36	47.1
MOUNTAIN PASS	MAX																																
	MIN																																
MT SAN JACINTO WSP	MAX	64	59	55	51	59	60	58	59	61	58	62	65	60	58	55	55	56	56	55	55	52	52	60	61	49	54	43	56	61	62	60	57.1
	MIN	41	38	41	36	32	35	34	32	33	46	37	36	34	29	29	28	27	26	35	35	36	34	30	40	38	29	21	24	26	30	38	33.2
NEEDLES FAA AIRPORT	MAX	97	94	89	90	92	92	78	78	87	87	87	91	89	90	83	83	83	85	88	85	82	82	83	81	75	73	65	73	79	81	83	84.0
	MIN	66	71	70	66	67	75	61	57	53	62	65	54	67	58	65	60	53	52	61	66	62	61	53	61	52	46	49	50	46	45	47	58.7
PALMDALE	MAX	95	92	88	83	83	78	72	76	85	86	87	85	84	80	82	80	79	79	76	72	66	67	77	67	65	67	63	69	79	74	84	78.1
	MIN	54	55	60	53	58	64	56	38	44	61	59	54	49	48	47	45	42	41	47	50	53	48	46	55	30	40	35	29	32	36	35	47.2
PALMDALE FAA AIRPORT	MAX	93	87	82	81	86	78	72	74	84	86	85	86	82	80	81	78	78	81	78	69	68	68	70	59	66	66	59	66	69	72	84	76.4
	MIN	51	47	55	52	58	55	48	37	38	54	45	54	45	48	45	41	36	37	45	48	50	46	41	49	37	36	33	27	26	31	32	43.5
PALM SPRINGS	MAX	105	102	91	91	96	91	85	88	90	95	94	92	93	92	94	94	92	89	88	84	83	80	83	83	80	82	76	84	85	84	89	88.9
	MIN	63	67	68	64	64	63	63	54	49	56	59	56	59	54	56	68	60	53	59	54	54	56	50	55	51	48	57	54	43	40	45	56.2
PARKER RESERVOIR	MAX	97	98	97	89	92	93	90	79	80	87	87	89	92	95	94	85	87	87	90	87	85	80	81	83	80	75	73	67	73	79	84	85.6
	MIN	71	72	70	68	68	71	67	56	58	59	63	64	65	68	68	63	60	61	65	63	60	62	59	60	55	49	54	49	48	47	55	61.2
RANDSBURG	MAX	89	86	79	80		77	69	72	81	82	83	82	81	81	75	75	74	78	72	73	62	71	65	66	64	60	52	63	72	72	77	73.8
	MIN	79	64	65	58	53	52	53	46	51	56	54	60	55	54	58	54	52	52	45	44	49	47	46	45	44	43	41	36	46	50	47	51.6
SQUIRREL INN 2	MAX	76	69	73	69	64	62	57	60	67	62	72	67	69	64	69	68	70	68	66	53	49	54	55	50	49	50	49	53	68	60	69	62.3
	MIN	55	54	49	47	49	49	41	42	45	49	51	55	55	50	51	52	49	46	47	47	39	36	41	38	35	36	33	34	44	45	50	45.6
THERMAL FAA AIRPORT	MAX	101	99	89	92	93	91	88	87	91	93	95	91	91	90	92	93	92	88	88	86	84	80	85	82	81	83	76	82	86	86	85	88.4
	MIN	61	66	68	64	65	67	60	45	47	50	59	53	59	65	58	53	52	48	57	59	57	63	60	65	58	48	49	43	36	40	41	55.4
TRONA	MAX	96	90	94	91	92	90	82	78	86	96	89	89	90	90	88	72	74	73	82	73	71	73	82	74	76	71	70	70	67	79	80	81.5
	MIN	50	52	66	67	65	60	55	50	46	52	52	54	56	55	50	47	45	45	53	52	56	56	52	47	46	46	39	37	31	33	35	50.0
TWENTYNINE PALMS	MAX	94	94	90	85	89	90	89	76	86	89	86	89	88	87	86	83	82	84	85	82	78	79	78	78	76	68	65	71	80	77	82	82.8
	MIN	62	59	50	57	58	59	44	40	47	51	54	51	57	49	51	49	43	44	56	42	50	48	47	49	36	34	35	32	35	36	40	47.3
VALYERMO RANGER STA	MAX	87	83	81	78	81	78	73	72	78	80	82		82	77	76	74	75	75		72	68	66	73	71		61	58	63	65	70	78	74.2
	MIN	47	47	55	49	50	60	43	40	38	50	48	47	42	42	41	40	41	40	44	43	36	39	38	43	30	27	41	27	28	35	36	41.5
VICTORVILLE PUMP PLANT	MAX	89	91	89	84	85	88	84	73	75	84	85	87	85	86	85	84	80	84	85	84	69	67	74	72	64	73	69	60	68	75	75	79.1
	MIN	48	49	54	51	52	55	51	38	39	47	46	46	47	43	42	40	37	38	41	44	45	44	37	45	39	35	36	24	27	32	35	42.2
WHITE MOUNTAIN 1	MAX	57	55	54	54	55	55	50	43	54	54	52	59	54	50	48	51	47	47	48	45	38	39	40	45	36	36	32	42	51	54	53	48.3
	MIN	27	24	28	27	25	36	13	18	23	29	26	27	20	21	18	13	14	14	12	23	22	23	19	18	12	16	5	12	15	20	33	20.4
WHITE MOUNTAIN 2	MAX	47	48	47	43	45	45	35	45	49	44	51	53	42	41	37	36	37	37	38	38	32	32	32	34	23	24	31	38	44	45	45	39.9
	MIN	30	27	27	30	28	28	12	20	27	25	29	32	23	21	18	16	20	25	16	19	16	16	23	13	9	13	16	23	22	28		21.7
WILDROSE RANGER STA	MAX	82	80	74	74	77	76	76	68	72	76	74	72	74	74	74	68	69	69	66	66	64	60	66	65	58	58	52	58	64	66	66	69.0
	MIN	62	60	56	51	52	48	44	44	46	52	52	48	48	47	52	45	42	44	44	42	40	42	40	38	37	32	36	33	36	42	42	45.1

EXTREMES

HIGHEST TEMPERATURE DEATH VALLEY	106	DATE	02+
LOWEST TEMPERATURE BODIE	- 10	DATE	27
GREATEST TOTAL PRECIPITATION HONEYDEW 2 WSW	7.86		
LEAST TOTAL PRECIPITATION 62 STATIONS	.00		
GREATEST 1 DAY PRECIPITATION CAZADERO	3.60	DATE	22
GREATEST TOTAL SNOWFALL JESS VALLEY	5.5		
GREATEST DEPTH OF SNOW SQUAW VALLEY	8	DATE	23

See Reference Notes Following Station Index

EVAPORATION AND WIND

CALIFORNIA
OCTOBER 1970

Station		Day Of Month 1	2	3	4	5	6	7	8	9	10	11	12	13	14	15	16	17	18	19	20	21	22	23	24	25	26	27	28	29	30	31	Total or Avg.
* * * NORTH EAST DRAINAGE 01																																	
BUTLER VALLEY RANCH	EVAP	.09	.11	.07	.08	.09	.08	.08	.07	.08	.06	.09	.08	.08	.07	.05	.06	.07	.03	.05	.02	.04	*	.04	-	.02	.01	.06	.05	.04	.05	.09	1.878
	WIND	17	16	7	18	16	18	22	18	16	10	15	15	14	17	15	13	19	9	5	22	23	34	45	2	1	2	6	7	9	11	33	475
	MAX	71	70	69	66	69	68	61	61	66	65	72	68	66	64	62	63	61	61	62	54	60	55	56	56	55	56	59	55	55	55	56	61.8
	MIN	42	44	46	52	52	42	38	37	39	48	45	45	44	43	42	47	42	49	48	42	49	47	46	48	47	45	39	37	35	36	41	43.8
BUTTONS LANDING	EVAP	.00	.21	.19	.16	.14	.14	.18	.26	.22	.19	.15	.17	.14	.14	.16	.11	.07	.05	.17	.14	.13	.06	.20	.00	*	.16	.15	.18	.16	.15	.04	4.22
	WIND	5	35	79	92	90	86	44	62	30	38	60	69	107	119	115	71	24	52	44	92	83	119	44	83	*	157	37	33	41	30	33	1974
	MAX	81	83	81	74	73	71	74	74	76	78	80	81	70	70	72	69	75	70	69	70	70	61	71	57	-	69	68	70	70	70	76	72.4
	MIN	55	56	53	53	52	50	49	49	50	50	52	52	50	52	53	50	48	48	50	52	52	52	53	45	-	45	42	42	42	42	46	49.5
PERKINS 2 NW	EVAP	.08	.08	.00	.08	.06	.15	.12	.07	.08	.09	.10	.08	.09	.05	.09	.02	.07	.04	.01	.05	.01	.03	.03	.06	.04	.08	.08	.06	.06	.09	.03	1.98
	WIND	15	18	7	19	17	18	20	21	12	15	23	17	15	17	12	7	19	12	12	19	25	17	43	20	13	10	19	12	24	22	23	543
	MAX	71	71	63	60	71	70	68	69	68	69	69	65	65	65	66	66	63	69	69	65	63	58	62	61	62	62	61	62	63	62	70	65.4
	MIN	47	54	53	50	50	46	43	44	47	51	47	51	42	45	49	51	47	53	47	50	50	45	50	45	48	42	39	40	41	46	51	47.2
TRINITY DAM VISTA PT	EVAP	.16	.18	.20	.16	.18	.17	.20	.12	.11	.07	.12	.13	.15	.15	.14	.12	.10	.07	.05	.00	.08	.02	.02	.05	.02	.08	.07	.04	.05	.07	.06	3.14
	WIND	29	30	31	26	35	35	73	38	30	21	27	26	35	31	37	28	26	23	25	37	33	27	22	42	23	33	33	38	29	51	40	1014
WILLOW CREEK 1 NW	EVAP	.12	.04	.11	.13	.13	.14	.11	.10	.07	.08	.12	.12	.09	.08	.08	.10	.09	.05	.08	.17	.05	.00	.03	*	*	.11	.11	*	*	.09	-	2.488
	WIND	3	3	3	6	7	10	16	12	2	4	5	5	4	4	4	5	7	6	9	1	5	10	10	*	*	8	5	3	3	2	-	167
	MAX	84	106	85	85	85	73	70	73	71	72	74	73	72	68	66	66	66	62	66	55	63	54	57	-	-	58	60	55	57	57	-	69.0
	MIN	50	50	49	50	52	50	42	40	45	51	50	50	47	44	43	44	45	45	48	48	51	47	42	-	-	46	41	40	41	42	-	46.2
* * * SACRAMENTO DRAINAGE 02																																	
BRANNAN ISLAND	EVAP	.25	.33	.19	.22	.23	.28	.28	.25	*	.40	.19	.20	.20	.22	.10	.15	.24	.15	*	.22	.17	.04	*	.11	.15	.15	.18	.07	.10	.02	.03	5.12
	WIND	57	35	100	190	180	145	130	100	25	38	62	150	255	135	165	155	134	128	73	70	67	36	32	60	65	140	75	20	15	15	20	2872
CHICO EXPERIMENT STA (A)	EVAP	.23	.19	*	*	.56	.25	.19	.13	.18	*	*	.49	.15	.15	.08	.16	*	*	.24	.14	.08	.02	.04	*	*	.21	.08	.07	.05	.07	-	3.898
	WIND	19	14	*	*	70	27	32	21	19	*	*	71	18	23	28	22	*	*	68	106	111	80	80	*	*	88	15	16	7	21	-	9888
DAVIS 2 WSW	EVAP	.35	.39	.26	.22	.24	.26	.39	.56	.17	.30	.29	.21	.19	.19	.15	.14	.19	.17	.12	.22	.15	.07	.13	.04	.08	.13	.32	.14	.15	.12	.10	6.44
	WIND	66	69	38	84	56	114	191	210	16	43	78	52	58	49	42	29	42	55	18	120	133	144	80	92	35	69	205	34	46	24	56	2348
	MAX	81	82	86	82	79	77	74	66	75	76	78	78	78	77	75	75	75	71	72	72	68	59	68	58	65	70	61	65	66	72	67	72.5
	MIN	56	56	54	52	53	49	46	45	46	50	50	50	49	47	47	47	46	50	50	50	48	50	52	45	48	43	39	40	42	43	45	48.0
FOLSOM DAM	EVAP	.30	.33	.26	.22	.20	.22	.15	.20	.29	.23	.24	.19	.17	.15	.10	.14	.13	.15	.07	.15	.12	.08	.06	.04	.12	.08	.14	.13	.11	.15	.07	4.99
	WIND	2	4	1	1	2	10	3	13	4	2	0	1	2	1	1	1	0	1	2	4	29	6	6	11	0	1	2	7	5	6	13	141
LAKESHORE	EVAP	.22	.26	.19	.14	.14	.21	.17	.17	.14	.16	.13	.16	.16	.19	.17	.14	.13	.08	.06	.10	-	-	-	.06	.06	.05	.12	.07	.09	.06	.07	4.108
	WIND	24	27	25	24	24	45	37	19	35	37	23	19	18	30	18	24	21	16	16	28	48	13	36	13	20	18	32	19	20	19	12	760
LAKE SPAULDING DAM	EVAP	.45	.48	.41	.34	.23	.17	.30	.28	.23	.20	.29	.19	.27	.32	.40	.22	.21	.05	.08	-	-	-	-	-	-	-	-	-	-	-	-	-
MARKLEY COVE	EVAP	.30	.30	.23	.21	.21	.23	.25	.30	.22	.20	.22	.22	.15	.17	.15	.16	.15	.10	.07	.13	.14	.05	.13	.00	.10	.13	.18	.12	.10	.12	.03	5.07
	WIND	51	32	38	50	49	65	87	97	35	41	38	55	48	45	54	52	54	50	41	73	63	74	45	70	39	71	87	52	42	44	44	1686
	MAX	79	80	78	77	75	75	71	67	72	73	77	73	73	71	71	70	70	66	66	66	66	56	66	52	62	64	58	62	60	60	62	68.3
	MIN	51	51	51	52	49	47	45	43	44	45	48	48	46	46	46	46	43	43	47	47	48	48	48	41	41	39	36	36	36	36	42	44.8
PLACERVILLE IFG	EVAP	.40	.35	*	*	.62	.18	.22	.24	.15	*	*	.49	.17	.13	.08	.18	*	*	.24	.08	.04	.03	.02	*	*	.17	.09	.09	.09	.11	.19	4.36
	WIND	105	68	*	*	74	41	86	41	30	*	*	114	32	14	10	31	*	*	64	26	12	28	17	*	*	105	23	29	24	21	78	1073
SHASTA DAM	EVAP	.25	.33	.28	.20	.19	.20	.25	.22	.21	.10	.25	.20	.23	.24	.20	.21	.19	.16	.14	.00	.07	-	.03	.04	.09	.08	.14	.14	.13	.16	.08	5.188
	WIND	61	69	48	43	48	53	98	67	50	40	62	48	76	71	44	57	47	32	30	44	59	65	18	64	26	54	82	62	60	54	41	1673
WHISKEYTOWN RES	EVAP	.20	.30	.26	.22	.18	.19	.20	.21	.17	.10	.20	.21	.20	.21	.17	.15	.15	.10	.03	.07	.07	.00	.01	.01	.04	.06	.10	.06	.09	.09	.06	4.11
	WIND	21	40	27	24	29	30	40	39	24	20	32	32	34	28	25	25	26	26	26	23	20	32	20	38	19	23	27	28	33	28	23	862
WILLOWS USBR	EVAP	.27	*	*	*	1.05	*	*	.45	*	*	*	1.20	.15	.23	.15	.15	*	*	.32	.15	.10	.05	.12	*	*	*	.60	*	*	*	.60	5.59
	WIND	42	20	*	*	35	31	156	69	11	*	*	97	31	14	14	12	*	*	61	89	86	64	91	*	*	*	203	29	18	17	82	1272
	MAX	94	94	-	-	83	89	83	88	88	-	-	90	89	86	85	85	-	-	84	80	79	76	76	-	-	-	77	62	77	75	-	-
	MIN	57	57	-	-	56	53	47	50	52	-	-	53	52	49	50	51	-	-	52	52	51	51	52	-	-	-	40	42	42	42	-	-
* * * NORTHEAST INTERIOR BASINS 03																																	
FLEMING FISH AND GAME	EVAP	.20	.19	.17	.17	.25	.19	.17	.13	*	.24	.13	.14	.21	.11	.14	.11	.12	.10	.07	.14	.08	.09	.08	.06	.07	.06	.08	.05	.06	.04	.06	3.71
	WIND	16	12	24	8	63	49	50	21	*	35	10	8	42	20	17	3	10	11	25	79	32	52	47	52	45	34	10	23	8	6	3	815
* * * CENTRAL COAST DRAINAGE 04																																	
BURLINGAME	EVAP	.36	.24	.14	.15	.08	.30	.17	.21	.21	.20	.25	.10	.16	.11	.13	.12	.15	.18	.12	.09	.11	.07	.08	.09	.14	.15	.15	.15	.18	.08	.15	4.82
	WIND	88	75	71	75	75	84	96	47	54	45	50	120	43	49	64	69	70	50	74	81	68	74	65	98	91	97	52	39	46	40	45	2095
	MAX	81	81	72	70	69	72	71	75	75	79	77	76	76	70	71	68	65	75	72	72	74	66	66	67	68	68	68	66	68	66	68	71.4
	MIN	52	54	52	53	57	50	45	45	48	48	48	50	51	49	53	52	52	48	45	54	50	53	50	49	48	47	41	43	43	42	41	48.8
MACIMIENTO DAM	EVAP	.38	.20	.28	.17	.20	.19	.23	.19	.23	.20	.19	.20	.10	.12	.13	.12	.16	.13	.09	.15	.02	.08	.05	.18	.14	.15	.13	.13	.20	.15	.09	4.98
NEWARK (C)	EVAP	-	.22	*	*	.50	.16	.24	.25	.28	*	*	.59	.13	.15	.13	.13	*	*	.32	.16	.12	.13	.16	.06	*	.36	.25	.17	.17	.14	-	5.158
	WIND	*	*	*	*	345	66	102	52	79	*	*	211	77	69	60	95	*	*	258	133	82	163	75	*	*	300	89	75	61	46	-	25198
* * * SAN JOAQUIN DRAINAGE 05																																	
ANTIOCH PUMPING PL 3	EVAP	.34	.24	.20	.16	.15	.18	.28	.30	.15	.18	.20	.22	.18	.24	.26	.16	.13	.13	.10	.16	.11	.12	.08	.02	.11	.15	.15	.12	.10	.09	.05	5.06
CAMP POWDER (B)	EVAP	.23	.22	.22	.21	.11	.15	.14	.18	.17	.15	.19	.17	.18	.11	.09	.09	.10	.09	.08	.08	.05	.05	.05	.08	.12	.08	.09	.07	.09	.09	.06	3.79
	WIND	11	10	6	5	6	9	11	20	10	8	14	10	11	10	10	5	6	6	8	13	9	10	10	6	8	11	17	8	10	6	26	310
FRIANT GOVERNMENT CAMP (E)	EVAP	.25	.31	.31	.29	.22	.21	.28	.19	.15	.28	.26	.27	.19	.16	.16	.16	.13	.15	.12	.15	.05	.12	.15	.10	.14	.13	.11	.14	.16	.17	.18	5.69
	WIND	38	65	46	38	28	29	52	44	29	35	54	54	29	27	29	30	22	27	35	30	33	38	45	46	50	38	39	57	54	44	48	1233
	MAX	84	85	84	83	83	82	77	73	76	76	77	81	78	76	75	75	76	75	65	71	62	65	69	65	63	61	61	63	62	65	63	72.6
	MIN	60	59	61	62	61	58	50	48	50	55	55	56	56	55	53	53	54	50	51	51	53	53	52	50	46	44	43	43	44	44	47	52.2
HETCH HETCHY	EVAP	.20	.23	.23	.20	.17	.17	.19	.20	.13	.18	.15	*	.30	.13	.10	.12	.13	.10	.07	.06	.00	-	-	.06	.04	.07	.08	.10	.10	.06	.08	3.908
KETTLEMAN CITY	EVAP	.30	.30	.28	.30	.26	.28	.24	.25	.26	.15	.28	.30	.21	.15	.23	.15	.30	.24	.12	.24	.13	.08	.10	.17	.14	.15	.23	.15	.15	.15	.15	6.44
	WIND	22	18	25	41	24	22	25	31	23	13	21	32	24	18	25	18	13	11	20	21	20	7	7	38	17	18	24	13	5	9	28	633
KNIGHTS FERRY 2 SE	EVAP	.23	.21	.21	.21	.22	.19	.20	.22	.17	.20	.20	.21	.18	.13	.08	.13	.15	.14	.08	.13	.03	.04	.10	.04	.11	.11	.13	.09	.11	.11	.09	4.45
	WIND	12	5	3	17	12	7	15	16	5	5	18	7	19	7	9	11	8	10	8	6	5	3	6	8	14	11	18	7	2	2	11	287

See Reference Notes Following Station Index

EVAPORATION AND WIND

Station		Day Of Month 1	2	3	4	5	6	7	8	9	10	11	12	13	14	15	16	17	18	19	20	21	22	23	24	25	26	27	28	29	30	31	Total or Avg.
* * * SAN JOAQUIN DRAINAGE 05																																	
LITTLE PANOCHE DET DAM	EVAP	.49	.40	.41	.31	.24	.39	.43	.39	.28	.34	.36	.31	.22	.23	.23	.15	.24	.18	.13	.21	.14	.12	.15	.21	.24	.21	.19	.18	.17	.19	.18	7.92
	WIND	78	76	59	52	44	100	99	73	51	41	76	55	60	42	46	38	41	46	38	87	61	61	47	91	91	98	86	63	58	56	76	1990
	MAX	80	81	90	89	79	80	75	71	73	76	77	79	79	75	72	73	74	73	64	72	62	63	68	70	65	67	65	62	65	65	55	72.2
	MIN	51	53	55	56	50	54	46	44	41	50	51	50	50	50	49	49	50	51	47	50	49	50	51	45	46	44	38	37	40	45	43	47.9
LODI	EVAP	.24	.18	.21	.17	.14	.15	.14	.20	.14	.16	.18	.24	.27	.04	.13	.13	.11	.11	.08	.11	.09	.08	.08	.06	.11	.22	.11	.09	.01	.12	.07	4.17
	WIND	20	14	23	27	12	20	61	39	12	21	24	51	43	33	39	29	27	21	27	46	44	23	12	36	34	54	25	7	7	22	28	881
	MAX	82	82	82	75	76	71	70	68	75	76	77	72	72	71	71	72	70	60	68	64	60	68	56	65	66	60	62	73	76	74	66	70.3
	MIN	55	56	56	52	52	50	39	39	50	51	52	52	50	49	49	48	48	50	47	49	58	51	54	45	60	42	35	36	36	38	42	48.1
LOS BANOS DET RESV	EVAP	.43	.40	.33	.27	.28	.44	.43	.40	.27	.34	.29	.28	.26	.21	.20	.15	.20	.20	.14	.18	.07	.12	.15	.13	.21	.23	.28	.15	.19	.15	.19	7.57
	WIND	139	124	111	93	101	231	284	166	120	88	127	91	148	123	138	78	94	95	102	151	112	108	96	299	176	162	169	119	119	101	173	4238
	MAX	82	82	94	91	80	78	73	70	73	76	78	79	77	76	71	73	75	73	66	73	62	66	68	69	65	68	64	62	65	66	57	72.6
	MIN	57	56	56	56	56	54	49	47	48	51	52	55	53	52	51	51	52	51	51	51	51	52	53	48	48	47	40	42	44	47	46	50.5
MANTECA	EVAP	.30	.24	.22	.21	.20	.26	.26	.21	.18	.18	.23	.20	.17	.12	.07	.11	.17	.12	.09	.14	.12	.09	.08	.03	.14	.12	.13	.08	.09	.09	.07	4.72
	WIND	37	32	18	27	16	47	53	38	27	15	39	31	34	29	29	22	26	23	22	24	44	23	9	20	35	37	36	10	10	27	30	870
	MAX	81	82	82	80	78	77	75	71	75	76	77	80	76	73	63	72	72	70	74	70	65	63	67	59	66	68	67	62	64	66	56	71.2
	MIN	56	56	58	56	55	53	47	46	46	51	54	55	53	51	49	49	50	50	51	51	51	51	54	48	48	47	41	41	43	44	45	50.0
SALT SPRINGS PWR HOUSE (D)	EVAP	.30	.42	.31	.27	.19	.20	.26	.19	.14	.20	.26	.20	.22	.31	.19	.26	.14	.12	.09	.04	.04	.05	.05	.04	.07	.08	.22	.10	.18	.16	.11	5.41
SAN LUIS DAM (F)	EVAP	.49	.35	.43	.30	.38	.54	.27	.43	.10	.34	.29	.35	.26	.29	.25	.18	.18	.18	.11	.23	.10	.15	.15	.16	.21	.23	.24	.18	.15	.15	.11	7.78
	WIND	77	43	82	143	149	221	242	94	58	75	86	222	308	286	253	72	71	74	14	156	91	150	56	194	139	131	100	51	34	39	100	3811
	MAX	86	86	87	84	81	78	75	74	76	82	81	83	74	75	67	76	77	75	68	76	65	65	69	68	70	71	67	65	68	68	58	74.0
	MIN	58	60	60	56	57	53	48	48	48	54	63	59	53	53	52	52	52	58	52	52	53	53	54	58	50	49	41	41	43	47	47	52.4
TRACY PUMPING PLANT	EVAP	.43	.31	.30	.24	.24	.39	.30	.25	.24	.34	.30	.30	.25	.27	.15	.21	.13	.15	.27	.03	.15	.02	.15	.15	.16	.30	.15	.14	.12	.13	.15	6.72
	WIND	95	57	103	78	166	286	153	48	38	92	77	200	182	204	139	120	116	114	133	76	78	53	68	125	136	135	74	31	24	41	37	3279
* * * SOUTH COAST DRAINAGE 06																																	
BEAUMONT PUMPING PLANT	EVAP	.36	.40	.40	.16	.10	.26	.22	.24	.23	.27	.20	.24	.21	.20	.21	.20	.20	.20	.21	.12	.11	.08	.08	.06	.10	.12	.13	.12	.12	.12	.14	5.81
	WIND	26	21	29	23	19	20	33	33	26	20	19	23	21	16	19	21	14	18	15	13	23	27	26	34	32	27	22	26	24	22	60	748
	MAX	82	82	85	82	82	82	82	82	83	80	73	74	74	73	73	73	80	82	72	76	67	67	65	65	65	65	65	65	65	65	74	74.2
	MIN	54	46	50	45	46	46	47	42	43	45	46	48	48	44	44	44	44	45	50	46	41	47	44	45	45	45	45	45	45	45	38	45.4
CACHUMA DAM	EVAP	.31	.26	.19	.21	.17	.14	.17	.18	.28	.26	.15	.15	.11	.13	.14	.11	.13	.12	.12	.15	.11	.10	.09	.14	.18	.16	.18	.23	.22	.23	.16	5.28
	WIND	58	34	23	34	32	32	44	49	44	36	31	29	25	24	33	27	28	29	26	39	37	33	44	57	56	54	70	60	50	39	58	1235
	MAX	81	84	81	82	80	75	75	79	79	79	80	82	76	78	75	73	76	76	72	78	71	71	71	77	78	70	70	68	72	69	64	75.5
	MIN	54	54	58	58	58	52	52	55	52	52	52	58	58	48	53	53	55	55	51	54	51	52	48	57	47	45	47	48	46	46	43	52.0
CHULA VISTA	EVAP	.26	.18	.13	.09	.20	.12	.17	.18	.27	*	*	.54	.19	.22	.20	.20	*	*	.50	.15	.18	.15	.16	.16	.14	.14	.16	.23	.20	.15	-	5.45B
	WIND	59	54	62	42	95	98	86	62	59	*	*	210	81	90	100	91	*	*	255	63	75	81	61	102	78	55	58	54	39	41	-	2223B
	MAX	85	84	83	74	81	70	76	77	78	-	-	79	79	79	76	76	-	-	77	72	75	74	73	74	72	75	73	71	72	71	73	75.9
	MIN	57	57	64	62	63	62	59	50	49	-	-	49	61	61	61	58	-	-	59	57	56	54	54	54	52	48	48	43	43	44	46	54.5
RIVERSIDE EXP STA	EVAP	.32	.38	.22	.15	.22	.15	.14	.31	.28	.27	.13	.16	.27	.14	.16	.14	.16	.11	.14	.09	.17	.13	.16	.13	.08	.15	.25	.30	.34	.32	.23	6.20
	WIND	44	51	39	29	47	46	53	62	31	37	37	35	44	34	44	34	47	29	30	37	42	50	44	45	33	46	70	77	80	58	37	1392
	MAX	75	75	71	75	68	64	68	69	69	67	71	72	65	65	64	65	64	63	61	62	64	59	53	57	60	59	55	57	61	58	59	64.4
	MIN	49	49	55	52	53	53	50	37	41	41	45	49	51	49	47	44	45	43	47	47	43	42	39	45	41	34	33	28	31	34	34	43.6
TWITCHELL DAM	EVAP	.36	.33	*	.30	.16	.17	.18	.25	.30	.21	*	*	.46	.16	.14	.10	.12	.15	.10	.10	.11	.10	.06	*	*	.69	.19	.23	.21	.22	.21	5.61
	WIND	95	54	*	83	35	28	57	43	56	52	*	*	77	50	41	33	29	30	39	27	30	19	23	*	*	231	53	65	39	56	31	1376
	MAX	84	81	-	75	68	68	70	75	76	75	-	-	71	72	70	72	72	72	72	70	63	63	65	-	-	76	75	77	74	76	71	72.4
	MIN	49	52	-	53	50	51	50	45	44	44	-	-	48	47	46	47	53	47	47	45	47	47	50	-	-	35	35	35	35	37	36	45.2
* * * SOUTHEAST DESERT BASINS 07																																	
DEATH VALLEY	EVAP	.52	.51	.51	.41	.40	.45	.89	.49	.32	.27	.53	.30	.26	.36	.49	.45	.26	.29	.24	.37	.34	.24	.24	.30	.31	.57	.50	.21	.21	.19	.15	11.58
	WIND	54	57	65	55	35	51	210	115	26	18	91	28	24	32	69	63	28	30	24	70	69	30	29	35	32	104	155	33	21	17	12	1672
	MAX	92	89	91	92	92	90	89	82	83	85	86	86	85	91	85	82	80	81	82	81	76	79	79	80	78	73	68	72	69	69	71	81.9
	MIN	63	62	68	67	66	65	55	54	55	59	60	55	58	59	59	55	53	52	55	60	58	56	54	56	53	50	45	43	43	44	44	55.7
INDIO U S DATE GARDEN	EVAP	.25	.25	.25	.15	.30	.23	.35	.30	.27	.14	.24	.30	.23	.28	.25	.19	.21	.24	.20	.25	.22	.24	.25	.20	.25	.25	.20	.19	.15	.15	.15	7.13
	WIND	10	5	16	9	21	23	71	40	11	10	25	12	21	39	41	10	15	12	7	28	47	56	70	47	61	30	19	26	11	6	6	806
	MAX	97	96	95	94	93	95	88	83	85	87	88	90	88	91	89	89	87	86	82	80	84	82	76	83	77	79	79	74	84	75	-	85.9
	MIN	64	62	61	66	68	66	61	51	51	53	56	58	59	60	61	58	56	55	56	60	58	57	56	56	56	53	46	46	44	46	-	56.7
MOJAVE	EVAP	.45	.45	.36	.25	.27	.45	.73	.48	.41	.35	.43	.30	.42	.23	.20	.27	.24	.32	.25	.25	.25	.21	.15	.29	.34	.26	.26	*	.45	.13	.18	9.63
	WIND	75	72	39	41	74	264	94	4	84	68	71	42	71	28	24	46	19	17	77	74	111	123	135	110	266	164	54	62	38	15	10	2372
	MAX	87	81	84	84	86	79	72	66	75	75	80	84	77	80	78	84	77	81	80	83	68	62	55	70	64	65	72	-	64	65	60	74.6
	MIN	53	53	54	53	58	55	47	42	42	42	49	50	50	50	51	52	46	47	46	48	47	45	43	43	42	43	39	-	36	38	40	46.8

(A) PAN PAINTED INSIDE AND OUTSIDE WITH ALUMINUM PAINT.
(B) PAN IS OF COPPER, AND PAINTED INSIDE AND OUTSIDE WITH ALUMINUM PAINT.
(C) PAN PAINTED OUTSIDE WITH GRAY ENAMEL.
(D) PAN IS OF STEEL PLATE, PAINTED, WITH ALUMINUM INSIDE AND OUTSIDE.
(E) PAN SCREEN COVERED.

See Reference Notes Following Station Index

DAILY SOIL TEMPERATURES

CALIFORNIA
OCTOBER 1970

Station	Depth (IN)	Time	Day of month 1	2	3	4	5	6	7	8	9	10	11	12	13	14	15	16	17	18	19	20	21	22	23	24	25	26	27	28	29	30	31	Average
BRAWLEY 2 SW																																		
	4	9AM	74	75	76	74	75	75	73	75	69	69	70	70	70	70	71	70	69	69	69	69	68	68	68	68	69	65	65	62	61	60	61	69.3
		MAX	81	81	79	80	80	78	75	75	75	76	76	75	77	76	77	77	76	76	75	75	74	72	73	72	71	72	67	67	67	69	69	74.6
		MIN	72	73	74	71	72	71	69	64	63	65	66	65	66	66	66	65	65	67	64	65	65	65	64	65	64	61	61	56	55	56	57	65.1
	8	9AM	76	77	77	76	77	76	75	75	72	72	72	72	72	73	73	72	71	72	71	71	70	70	70	70	70	68	67	65	64	64	64	71.4
		MAX	78	79	78	79	80	79	78	78	76	76	76	75	76	76	76	75	75	75	75	75	73	73	72	72	72	71	70	70	69	67	68	74.6
		MIN	74	75	76	75	76	76	75	74	71	71	71	72	72	72	72	71	71	70	70	70	70	70	69	69	69	68	67	64	63	63	63	70.6
	12	9AM	77	77	77	77	77	77	77	75	74	74	74	74	74	74	74	74	73	74	72	73	72	72	72	71	71	70	70	68	67	67	67	73.1
	20	9AM	77	77	78	77	77	77	77	76	76	75	75	74	74	74	74	74	74	74	73	73	73	73	72	72	72	72	71	71	70	69	69	73.9
	39	9AM	78	78	78	78	78	78	78	78	78	77	77	77	77	77	76	76	76	76	76	76	76	75	75	75	75	75	75	74	74	74	73	76.3
	79	9AM	80	80	80	79	79	79	79	79	79	79	79	79	79	79	79	79	79	79	78	78	78	78	78	78	78	78	77	78	78	77	77	78.6
DAVIS 2 WSW																																		
	4	MAX	84	85	86	84	82	80	79	75	79	79	79	80	80	78	77	76	76	74	74	74	70	63	69	62	65	68	64	66	66	66	61	74.2
		MIN	71	70	70	68	67	66	65	63	64	66	64	66	64	62	62	62	60	64	61	63	60	58	59	53	54	53	52	52	51	54	53	61.2
FRESNO WB AIRPORT																																		
	2	MAX	106	108	108	104	102	102	98	99	99	100	103	101	99	95	95	96	95	76	91	74	76	88	84	84	86	84	85	86	89	75	86	92.7
		MIN	69	68	72	72	69	67	61	60	61	64	64	65	64	63	61	61	61	61	55	60	59	60	57	56	54	54	51	50	50	54	51	60.5
	4	MAX	97	97	97	95	94	93	90	90	90	91	93	91	90	88	87	88	86	74	83	73	74	81	77	78	79	78	77	78	81	71	78	85.1
		MIN	74	74	76	77	74	73	68	67	67	69	70	71	70	69	67	66	66	66	62	64	64	64	63	61	59	59	57	55	56	59	56	65.9
	8	MAX	87	88	88	87	86	85	82	81	81	82	83	82	82	81	79	79	79	73	75	72	71	73	73	72	72	71	70	70	71	67	70	77.8
		MIN	79	79	81	81	79	78	75	73	73	73	75	75	74	73	72	72	72	72	67	69	68	67	67	66	64	64	64	63	63	64	62	71.1
	20	8AM	81	81	81	81	81	81	81	80	79	78	78	78	78	78	77	76	76	76	75	74	73	72	72	72	71	71	71	70	69	69	69	75.8
	40	8AM	76	76	76	76	76	76	76	76	75	75	75	74	74	74	74	73	73	73	73	73	72	71	71	70	70	70	70	69	69	68	68	73.0
RIVERSIDE EXP STA																																		
	12	MAX	79	79	78	77	76	76	75	75	74	74	73	73	73	73	73	72	72	71	71	71	71	69	69	68	68	68	67	66	65	66	66	71.9
		MIN	77	77	77	75	75	75	73	72	72	72	71	72	72	72	71	71	71	69	69	69	69	68	67	67	67	66	65	64	64	64	64	70.2

BRAWLEY 2 SW : HOLTVILLE SILTY CLAY, LEVEL, GRASS-COVERED SURFACE EXPOSED TO FULL SUN. GRASS MOWED AND IRRIGATED TO MAINTAIN GROWTH. MAXIMUM AND MINIMUM READINGS FROM THERMOGRAPH FOR 24 HOURS ENDING AT 9 A.M. READINGS AT 9 A.M. ARE FROM MERCURY-IN-GLASS THERMOMETERS.

DAVIS 2 WSW : SANDY LOAM -- UNDER BARE GROUND SURFACE. MAX AND MIN DATA FROM SOIL THERMOGRAPH FOR 24 HOURS ENDING AT 8 A.M.

FRESNO WSO : ATWATER SANDY LOAM, LEVEL, BARE GROUND, DRAINAGE TO SOUTH; LATE AFTERNOON SHADE IN SUMMER ONLY. PALMER THERMOMETERS FOR 20- AND 40-INCH DEPTH. LAMBRECHT DISTANCE SOIL THERMOGRAPH FOR 2-, 4-, AND 8-INCH DEPTH. MAX AND MIN READINGS FOR 24 HOURS ENDING AT MIDNIGHT.

RIVERSIDE EXP STA : STATION 1: RAMONA SANDY LOAM-LEVEL, BARE GROUND, WELL DRAINED, UNDER FULL SUN. MAX AND MIN FROM THERMOGRAPH FOR 24 HOURS ENDING AT MIDNIGHT.
STATION 2: RAMONA SANDY LOAM-LEVEL, WELL DRAINED, UNDER SHADE OF A VALENCIA ORANGE TREE AND UNDER REGULARLY IRRIGATED SOIL. MAX AND MIN FROM THERMOGRAPH FOR 24 HOURS ENDING AT MIDNIGHT. STATION 2 LOCATED 1/4 MILE NE OF STATION 1.

See Reference Notes Following Station Index

SNOWFALL AND SNOW ON GROUND

CALIFORNIA
OCTOBER 1970

Station		Day of month																															
		1	2	3	4	5	6	7	8	9	10	11	12	13	14	15	16	17	18	19	20	21	22	23	24	25	26	27	28	29	30	31
* * * SACRAMENTO DRAINAGE 02																																	
ALTURAS RANGER STATION	SNOWFALL																						2.0				T						
	SN ON GND																																
BLUE CANYON WSO	SNOWFALL																				1.1	1.5		2.4									
	SN ON GND																																
	WTR EQUIV																																
CANYON DAM	SNOWFALL																					T											
	SN ON GND																																
CHESTER	SNOWFALL																				T	.5											
	SN ON GND																					1											
JESS VALLEY	SNOWFALL																					T	4.5		T		1.0						
	SN ON GND																						2										
MANZANITA LAKE	SNOWFALL																				.5	T	1.5	T	T	.5	T						
	SN ON GND																				1	1	1			1	T						
MINERAL	SNOWFALL																				.5					.5							
	SN ON GND																				1					1							
MOUNT SHASTA WSO	SNOWFALL																					T											
	SN ON GND																																
	WTR EQUIV																																
* * * NORTHEAST INTERIOR BASINS 03																																	
BOCA	SNOWFALL																				T												
	SN ON GND																				T												
DOYLE 5 SSE	SNOWFALL																										.6						
	SN ON GND																																
FORT BIDWELL	SNOWFALL																						T		T	T	2.0						
	SN ON GND																									T	T						
SQUAW VALLEY	SNOWFALL	-	-	-	-	-	-	-	-	-	-	-	-	-	-	-	-	-	-	-	-	-	-	-	-	-	-	-	-	-	-	-	-
	SN ON GND																			T	1	3	2	5	4	3	2						1
TAHOE CITY	SNOWFALL																				T	T	T		4.0								T
	SN ON GND																								4	3	2	T					T
* * * SAN JOAQUIN DRAINAGE 05																																	
HUNTINGTON LAKE	SNOWFALL																				T		1.0	T	1.0								
	SN ON GND																							T									
* * * SOUTHEAST DESERT BASINS 07																																	
WHITE MOUNTAIN 1	SNOWFALL																								T	T							
	SN ON GND																																
WHITE MOUNTAIN 2	SNOWFALL																			T			T		T	T							T
	SN ON GND																																

See Reference Notes Following Station Index

STATION INDEX

STATION	INDEX NO	DIVISION	COUNTY	DRAINAGE	LATITUDE	LONGITUDE	ELEVATION	TEMP	PRECIP	EVAP	SPECIAL	OBSERVER
[illegible]	[illegible]	06	LOS ANGELES	[illegible]	[illegible]	[illegible]	3200		5P		C	MRS SADIE TAYLOR
[illegible]	[illegible]	[illegible]	[illegible]	[illegible]	[illegible]	[illegible]	2845		5S			FRANK EBERT
[illegible]	[illegible]	[illegible]	[illegible]	[illegible]	[illegible]	[illegible]	[illegible]	5P	5P			U S FOREST SERVICE
[illegible]	[illegible]	[illegible]	[illegible]	[illegible]	[illegible]	[illegible]	[illegible]		7A			FRANK J TUZZILLO
[illegible]	[illegible]	[illegible]	[illegible]	[illegible]	[illegible]	[illegible]	460	8A	8A			MRS BARBARA WILLBURN
[illegible]	[illegible]	02	GLENN	[illegible]	[illegible]	[illegible]	[illegible]				S	U S ARMY ENGINEERS
[illegible]	[illegible]	[illegible]	[illegible]	[illegible]	[illegible]	[illegible]	2367		5P		C	GETTY OIL CO.
[illegible]	[illegible]	[illegible]	[illegible]	[illegible]	[illegible]	[illegible]	[illegible]	5P	5P			ALPINE FIRE DEPT
[illegible]	[illegible]	06	LOS ANGELES	[illegible]	[illegible]	118 08	1127		5P			RUBIO CANYON LCW ASN
[illegible]	[illegible]	[illegible]	[illegible]	[illegible]	[illegible]	[illegible]	4365	8A	8A		C H	U S FOREST SERVICE
[illegible]	[illegible]	01	SAN BERDINO	[illegible]	[illegible]	[illegible]	635				C	STATE DIV OF HWYS
[illegible]	[illegible]	[illegible]	[illegible]	[illegible]	[illegible]	[illegible]	[illegible]		8A			ANGIOLA ELEV & WHSE
[illegible]	[illegible]	[illegible]	[illegible]	[illegible]	[illegible]	[illegible]	[illegible]	8A	8A		C	PACIFIC UNION CO.
[illegible]	[illegible]	[illegible]	[illegible]	[illegible]	[illegible]	[illegible]	18	10A	10A			FIBREBOARD CORPORATION
[illegible]	[illegible]	05	CONTRA COSTA	[illegible]	[illegible]	[illegible]	40	8A	8A	8A		U S BUR RECLAMATION
[illegible]	[illegible]	[illegible]	[illegible]	[illegible]	[illegible]	[illegible]	3925		8A			CALIF DIV OF FORESTRY
[illegible]	[illegible]	[illegible]	VENTURA	[illegible]	[illegible]	[illegible]	4965				C	KERN CO ROAD CAMP
[illegible]	[illegible]	[illegible]	SAN BERDINO	[illegible]	[illegible]	[illegible]	2935		4P			APPLE VALLEY RANCHOS
[illegible]	[illegible]	[illegible]	[illegible]	[illegible]	[illegible]	[illegible]	405		8A			COUNTY ROAD DEPT
[illegible]	[illegible]	[illegible]	MONTEREY	[illegible]	[illegible]	[illegible]	600				C	MRS. CHRISTY GIACOMAZZI
[illegible]	[illegible]	[illegible]	LOS ANGELES	[illegible]	[illegible]	[illegible]	[illegible]		5P			U S FOREST SERVICE
[illegible]	[illegible]	[illegible]	[illegible]	9	36 29	[illegible]	[illegible]	8A	8A		H	U S NAT PARK SERVICE
[illegible]	[illegible]	[illegible]	[illegible]	[illegible]	[illegible]	[illegible]	1060				C	MRS. GLADYS A. DUTRA
[illegible]	[illegible]	[illegible]	[illegible]	9	36 28	[illegible]	6480				S	CORPS OF ENGINEERS
[illegible]	[illegible]	05	FRESNO	[illegible]	[illegible]	[illegible]	[illegible]	5P	5P			STANLEY TOPHAM
[illegible]	[illegible]	[illegible]	PLACER	1	38 54	[illegible]	[illegible]	7A	7A			RAYMOND D. MILES
[illegible]	[illegible]	06	LOS ANGELES	[illegible]	[illegible]	[illegible]	25	8A	8A			BRUCE PONCEL
[illegible]	[illegible]	[illegible]	SAN LUIS OBISPO	[illegible]	[illegible]	[illegible]	32	4P				MRS MARSHALL C ELLIS
[illegible]	[illegible]	[illegible]	LOS ANGELES	[illegible]	[illegible]	[illegible]	610		8A			AZUSA CITY PARK
[illegible]	[illegible]	[illegible]	[illegible]	9	36 38	119 01	3030				C	MRS LUCILLE E WEDDLE
[illegible]	[illegible]	[illegible]	MARIPOSA	[illegible]	[illegible]	[illegible]	7300				S	U S NAT PARK SERVICE
[illegible]	[illegible]	[illegible]	SAN BERDINO	[illegible]	[illegible]	116 04	940				C	L E METHENY
[illegible]	[illegible]	[illegible]	SAN BERDINO	6	[illegible]	116 07	[illegible]	8A	8A			L A WTR & PWR DEPT
[illegible]	[illegible]	[illegible]	KERN	[illegible]	[illegible]	[illegible]	[illegible]	MID	MID		C J	NATL WEATHER SERVICE
[illegible]	[illegible]	[illegible]	FRESNO	[illegible]	[illegible]	[illegible]	[illegible]	4P	4P		C	P G & E COMPANY
[illegible]	[illegible]	[illegible]	TEHAMA	[illegible]	[illegible]	[illegible]	6500				S	NATL WEATHER SERVICE
[illegible]	[illegible]	[illegible]	SAN DIEGO	33	[illegible]	[illegible]	1623	7A	7A			SAN DIEGO WATER DEPT
[illegible]	[illegible]	[illegible]	SAN BERDINO	[illegible]	[illegible]	[illegible]	[illegible]	4P	4P			BARSTOW FIRE DISTRICT
[illegible]RTON FLAT	[illegible]	[illegible]	FRESNO	[illegible]	[illegible]	[illegible]	[illegible]				S	CORPS OF ENGINEERS
[illegible]	[illegible]	06	SNTA BARBARA	30	34 55	[illegible] 55	5165				S	NATL WEATHER SERVICE
[illegible]	[illegible]	[illegible]	TULARE	9	[illegible]	118 52	6800				S	CORPS OF ENGINEERS
[illegible]	[illegible]	[illegible]	RIVERSIDE	28	33 56	[illegible]	2613		9A		C	BEAUMONT IRRIG DIST
[illegible]	[illegible]	[illegible]	RIVERSIDE	28	33 59	116 58	3045	7A	7A	7A		BEAUMONT IRRIG DIST
[illegible]AUMONT 1 E	[illegible]	07	RIVERSIDE	[illegible]	[illegible]	116 56	2605	4P	4P			WS OBSERVER
[illegible]	[illegible]	05	TUOLUMNE	[illegible]	[illegible]	[illegible]	6500				S	HETCH HETCHY WTR SUP
[illegible]L AIR FC 10 B	[illegible]	06	LOS ANGELES	33	[illegible]	[illegible] 27	585		5P		C	A. S. PORTER
[illegible]	[illegible]	[illegible]	SANTA CRUZ	[illegible]	[illegible]	[illegible]	720	5P	5P			WESLEY C. THOMPSON
[illegible]	[illegible]	[illegible]	MONO	[illegible]	[illegible]	[illegible]	[illegible]		MID			BUR.OF PLT.QUARANTINE
[illegible]	[illegible]	[illegible]	ALAMEDA	[illegible]	[illegible]	[illegible]	345	8P	MID		C	UNIVERSITY OF CALIF
[illegible]ERYESSA LAKE	[illegible]	02	NAPA	[illegible]	38 33	[illegible]	460	8A	8A	8A		CLOSED 6/30/70
[illegible]	[illegible]	01	SISKIYOU	[illegible]	[illegible]	[illegible]	6140				S	NATL WEATHER SERVICE
[illegible]EBER	[illegible]	02	LASSEN	21	[illegible]	[illegible]	4125				C	CALIF DIV OF FORESTRY
[illegible]	[illegible]	[illegible]	TRINITY	35	[illegible]	[illegible]	1260	8A	8A		H	U S FOREST SERVICE
[illegible]	[illegible]	[illegible]	SAN BERDINO	[illegible]	[illegible]	[illegible]	6745	5P	5P			BIG BEAR LK FIRE DIST
[illegible]G BEAR LAKE DAM	[illegible]	[illegible]	SAN BERDINO	[illegible]	[illegible]	[illegible]	6815		7A		C H	BEAR VALLEY MUT WTR CO
[illegible]	[illegible]	[illegible]	PLACER	39	[illegible]	[illegible]	5739		8A			U S FOREST SERVICE
[illegible]	[illegible]	[illegible]	LOS ANGELES	[illegible]	[illegible]	[illegible]	[illegible]		5P			GERALD M THRASHER
[illegible]	[illegible]	[illegible]	[illegible]	[illegible]	[illegible]	[illegible]	[illegible]				S	DEPT WATER RESOURCES
[illegible]	[illegible]	[illegible]	LOS ANGELES	[illegible]	[illegible]	[illegible]	[illegible]		5P		C	U S FOREST SERVICE
[illegible]	[illegible]	[illegible]	MONTEREY	4	[illegible]	[illegible]	[illegible]		8A			STATE PARK SERVICE
[illegible]	[illegible]	06	LOS ANGELES	[illegible]	34 18	[illegible]	[illegible]		5P			LOS ANGELES CO FCD
[illegible]	[illegible]	[illegible]	LOS ANGELES	13	[illegible]	118 30	722				C	CORPS OF ENGINEERS
[illegible]	[illegible]	[illegible]	[illegible]	[illegible]	[illegible]	[illegible]	[illegible]		MID			SO. CALIF. EDISON CO
[illegible]	[illegible]	[illegible]	[illegible]	[illegible]	[illegible]	[illegible]	[illegible]	MID	MID		C HJ	NATL WEATHER SERVICE
[illegible]	0850	04	SANTA CLARA	[illegible]	[illegible]	[illegible]	2330		9A			MRS MARY INCERPI
[illegible]	[illegible]	02	LASSEN	[illegible]	[illegible]	[illegible]	[illegible]				S	NATL WEATHER SERVICE
[illegible]	[illegible]	[illegible]	KERN	[illegible]	[illegible]	[illegible]	[illegible]	5P	5P			BERRENDA MESA WATER D.
[illegible]	0883	02	EL DORADO	[illegible]	38 55	[illegible] 40	4414	5P	5P		C	BLODGETT EXP. FOREST
[illegible]	0897	02	PLACER	[illegible]	[illegible]	[illegible] 42	[illegible]	MID	MID		C H	NATL WEATHER SERVICE
[illegible]OE CREEK MTN 10	[illegible]	01	DEL NORTE	[illegible]	[illegible]	[illegible]	4808				S	NATL WEATHER SERVICE
[illegible]	0924	07	RIVERSIDE	5	[illegible]	[illegible] 36	[illegible]	4P	8A			STATE DIV OF FSTRY
[illegible]	[illegible]	[illegible]	RIVERSIDE	5	[illegible]	[illegible] 43	390				C	STATE DIV OF FSTRY
[illegible]	[illegible]	07	RIVERSIDE	5	[illegible]	[illegible] 43	395	MID	MID			FED AVIATION AGENCY
[illegible]	[illegible]	[illegible]	HUMBOLDT	[illegible]	[illegible]	[illegible]	4500				S	STATE OF CALIFORNIA
[illegible]	0931	03	NEVADA	36	[illegible]	[illegible]	5575	8A	8A	8A	H	RONALD KIRBY
[illegible]	[illegible]	[illegible]	MONO	18	38 [illegible]	[illegible]	8370	5P	5P			BODIE HISTORICAL ST PK
[illegible]	[illegible]	06	SAN DIEGO	[illegible]	[illegible]	[illegible]	105	5P	5P			ERIC H. LOOS
[illegible]	[illegible]	[illegible]	MENDOCINO	17	[illegible]	[illegible] 22	342		8A			STATE DIV OF HWYS
[illegible]	[illegible]	[illegible]	KERN	[illegible]	[illegible]	[illegible]	2460				C	KERN CO FIRE DEPT
BORREGO DESERT PARK	[illegible]	[illegible]	SAN DIEGO	[illegible]	[illegible]	[illegible] 25	765	8A	9A		C	CAL DIV BEACH & PKS
BOULDER C LOCATELLI R	[illegible]	[illegible]	SANTA CRUZ	[illegible]	[illegible]	[illegible]	[illegible]				C	VINCENT D LOCATELLI
[illegible]	[illegible]	[illegible]	SAN DIEGO	[illegible]	[illegible]	[illegible]	3600		7P			MEYER'S TRAILER RANCH
BOUQUET CANYON	[illegible]	06	LOS ANGELES	29	[illegible] 35	[illegible]	[illegible]		MID			L A WTR & PWR DEPT
[illegible]	[illegible]	[illegible]	NEVADA	[illegible]	[illegible]	[illegible] 39	5347	4P	4P		C	NEVADA IRRIG DIST
[illegible]	[illegible]	[illegible]	MONTEREY	[illegible]	[illegible]	[illegible] 48	540		8A			STATE DIV OF FSTRY
BRANNAN ISLAND	[illegible]	04	SACRAMENTO	[illegible]	38 07	[illegible] 42	30	8A	8A	8A		CALIF DIV BEACHES-PARKS
[illegible]	[illegible]	[illegible]	MENDOCINO	7	39 42	[illegible] 39	[illegible]		8A			MRS. DOROTHY F. JACK
BRAWLEY 2 SW	[illegible]	07	IMPERIAL	[illegible]	[illegible] 57	[illegible] 33	-100	9A	9A		G	AGR RESEARCH SERVICE
[illegible]	[illegible]	[illegible]	SISKIYOU	[illegible]	[illegible]	[illegible] 08	[illegible]				S	NATL WEATHER SERVICE
[illegible]	[illegible]	06	ORANGE	[illegible]	[illegible] 53	[illegible]	[illegible]				C	CORPS OF ENGINEERS
[illegible]	[illegible]	[illegible]	CONTRA COSTA	[illegible]	[illegible] 53	[illegible]	325				C	VERNON R CAKEBREAD
BRIDGEPORT	[illegible]	03	MONO	38	38 [illegible]	[illegible] 14	6470	5P	5P		H	ROBERT W. SANDY
BRIDGEPORT RANGER STA	[illegible]	03	MONO	38	[illegible]	119 17	6560				C	U S FOREST SERVICE
[illegible]	[illegible]	[illegible]	HUMBOLDT	7	[illegible]	[illegible] 49	[illegible]		8A			MRS ALBERT R HUNT
BROCKWAY SUMMIT	[illegible]	[illegible]	PLACER	[illegible]	[illegible]	[illegible] 04	7200				S	CORPS OF ENGINEERS
[illegible]	[illegible]	[illegible]	YOLO	[illegible]	[illegible]	[illegible] 09	[illegible]	11A	11A		C	MRS JOYCE A FARNHAM
[illegible]	[illegible]	[illegible]	BUTTE	[illegible]	[illegible]	[illegible] 20	3560		8A		C	U S FOREST SERVICE
[illegible]	[illegible]	02	PLACER	[illegible]	[illegible]	[illegible] 35	4690				S	DEPT. OF WATER RESOURCE
[illegible]	[illegible]	[illegible]	MONTEREY	[illegible]	[illegible]	[illegible] 06	925				C	ERNEST A WEFERLING
[illegible]	[illegible]	[illegible]	SHASTA	[illegible]	[illegible]	[illegible] 51	3800		3P			MRS. ANNA HOWE
[illegible]	[illegible]	[illegible]	PLUMAS	[illegible]	[illegible] 55	[illegible] 20	[illegible]		2P			P G & E COMPANY
[illegible]	[illegible]	[illegible]	PLUMAS	[illegible]	[illegible] 54	[illegible]	[illegible]		4A		C	NATL WEATHER SERVICE
BUENA VISTA	[illegible]	[illegible]	SAN BENITO	[illegible]	[illegible]	[illegible]	[illegible]				C	RANCHO QUIEN SABE
[illegible]	[illegible]	06	LOS ANGELES	[illegible]	[illegible]	[illegible]	680		5P			R. V. CHRISTOFFERSEN
[illegible]	[illegible]	06	LOS ANGELES	[illegible]	[illegible]	[illegible] 21	[illegible]	5P	5P		C	BURBANK PUBLIC SERVICE
[illegible]	[illegible]	[illegible]	SAN MATEO	[illegible]	[illegible]	[illegible]	10	4P	4P	4P		B WASTE WTR TRMT PL
[illegible]	[illegible]	[illegible]	SHASTA	[illegible]	[illegible]	[illegible] 40	[illegible]	8A	8A			MRS RUTH C ESTES
[illegible]URNT RANCH 1 S	[illegible]	[illegible]	TRINITY	[illegible]	[illegible]	[illegible] 28	[illegible]		8A			PAUL F KAUT
[illegible]	[illegible]	[illegible]	CONTRA COSTA	[illegible]	[illegible]	[illegible] 05	560		8A			MRS M A R STIRTON
[illegible]	[illegible]	[illegible]	HUMBOLDT	[illegible]	[illegible]	[illegible] 54	[illegible]	8A	8A	8A		G. L. SPEIER COMPANY
[illegible]	[illegible]	[illegible]	LASSEN	[illegible]	[illegible]	[illegible]	[illegible]				S	LASSEN VOLCANIC NATL PK
[illegible]	[illegible]	[illegible]	KERN	[illegible]	[illegible]	[illegible] 28	[illegible]	8A	8A			BUENA VISTA W S DIST
[illegible]	[illegible]	07	RIVERSIDE	[illegible]	[illegible] 55	[illegible]	[illegible]		5P			WILLARD HAGER
[illegible]ACHUMA DAM	[illegible]	[illegible]	SNTA BARBARA	[illegible]	[illegible]	[illegible] 59	[illegible]	9A	9A	9A	C	U S BUR RECLAMATION
[illegible]	[illegible]	[illegible]	SAN BERDINO	[illegible]	[illegible]	[illegible] 34	[illegible]				C	SAN BERDINO CO FCD
[illegible]	[illegible]	[illegible]	[illegible]	[illegible]	[illegible]	[illegible]	4696	8A	8A		H	CAL DIV BEACH & PKS
[illegible]	[illegible]	[illegible]	CALAVERAS	[illegible]	[illegible]	[illegible]	3343				C	U S FOREST SERVICE
[illegible]	[illegible]	[illegible]	ALAMEDA	[illegible]	[illegible]	[illegible] 49	835		7A			S F WATER DEPT
[illegible]	[illegible]	07	IMPERIAL	[illegible]	[illegible]	[illegible] 28	12		5P			IMPERIAL IRRIG DIST
CALISTOGA	[illegible]	[illegible]	NAPA	[illegible]	[illegible] 35	[illegible] 35	364		4P			CITY OF CALISTOGA
[illegible] RANGER STA	[illegible]	01	[illegible]	[illegible]	[illegible]	[illegible] 49	[illegible]	5P	5P			U S FOREST SERVICE
[illegible]	[illegible]	[illegible]	PLUMAS	[illegible]	[illegible] 43	[illegible]	[illegible]				S	CALIF DEPT WATER RESR
[illegible]	[illegible]	06	SAN BERDINO	[illegible]	[illegible]	[illegible] 59	[illegible]				C	STATE DIV OF HWYS
[illegible]	[illegible]	[illegible]	LOS ANGELES	[illegible]	[illegible]	[illegible]	[illegible]		5P			L.B. UNIFIED SCH DIST.
[illegible]	[illegible]	[illegible]	[illegible]	[illegible]	[illegible] 37	[illegible]	[illegible]	5P	5P			ANNIE L LEACH
[illegible]	[illegible]	[illegible]	CALAVERAS	[illegible]	[illegible]	[illegible]	658	8A	8A	8A	C	E BAY MUN UTL DIST
[illegible]	[illegible]	[illegible]	SIERRA	[illegible]	[illegible]	[illegible] 34	5600				S	U S FOREST SERVICE
[illegible]	[illegible]	[illegible]	DEL NORTE	7	[illegible]	[illegible]	3700				S	STATE OF CALIFORNIA
[illegible]	[illegible]	[illegible]	[illegible]	[illegible]	[illegible]	121 03	2755		8A		C	U S FOREST SERVICE
[illegible]	[illegible]	[illegible]	[illegible]	[illegible]	[illegible]	[illegible]	4500		5P			ELMER H. EBERSOLE
[illegible]	[illegible]	[illegible]	[illegible]	[illegible]	[illegible]	[illegible]	[illegible]		3P			U S FOREST SERVICE
[illegible]	[illegible]	[illegible]	LOS ANGELES	[illegible]	[illegible]	[illegible]	[illegible]	4P	4P			L A PIERCE COLLEGE
[illegible]	[illegible]	[illegible]	[illegible]	[illegible]	[illegible]	[illegible] 58	[illegible]	6P	5P			POSTMASTER
[illegible]	[illegible]	[illegible]	[illegible]	[illegible]	[illegible]	[illegible]	[illegible]	5P	5P		H	P G & E COMPANY
[illegible]	[illegible]	[illegible]	[illegible]	[illegible]	[illegible] 55	[illegible] 47	1625				C	CORPS OF ENGINEERS
[illegible]	1520	06	SAN BERDINO	[illegible]	[illegible] 58	[illegible] 47	[illegible]				C	CORPS OF ENGINEERS
[illegible]	[illegible]	[illegible]	PLUMAS	8	[illegible]	[illegible] 09	2986		4P			P G & E COMPANY
[illegible]	[illegible]	[illegible]	MONTEREY	4	[illegible]	[illegible]	425	5P	5P			A A COLLINS JR
[illegible]ARPINTERIA RESERVOIR	[illegible]	[illegible]	SANTA BARBARA	[illegible]	[illegible]	[illegible]	385				C	COUNTY OF SANTA BARBARA
[illegible]	[illegible]	[illegible]	SAN JOAQUIN	[illegible]	37 38	[illegible] 30	[illegible]		8A			LAWRENCE RAD LAB

STATION	INDEX NO.	DIVISION	COUNTY	DRAINAGE	LATITUDE	LONGITUDE	ELEVATION	TEMP.	PRECIP	EVAP	SPECIAL	OBSERVER
CATHEYS VY BULL RUN RH	1588	05	MARIPOSA	27	37 24	120 03	1425	9A	9A		C	WM H ALISON
CAZADERO	1602	01	SONOMA	22	38 32	123 08	1055		5P			MISS HAZEL L BOROTRA
CECILVILLE 5 SE	1606	01	SISKIYOU	12	41 06	123 03	2980	6P	6P			MRS. RUBY L. ROSE
CEDARVILLE	1614	03	MODOC	18	41 32	120 10	4670	8A	8A			U S SOIL CON SERVICE
CENTERVILLE PH	1624	02	BUTTE	23	39 47	121 40	522	4P	4P			P G & E COMPANY
CHAGOOPA	1647	05	TULARE	10	36 30	118 27	10340				S	U S ARMY ENGINEERS
CHALLENGE RANGER STA	1653	02	YUBA	39	39 29	121 13	2560		8A			U S FOREST SERVICE
CHAMPS FLAT WEST MDW	1656	02	LASSEN	18	40 42	120 58	5590				S	DWR-NORTHERN DIST
CHATSWORTH FC24F	1680	06	LOS ANGELES	13	34 15	118 36	948		5P			MRS. PAUL NEWTON
CHATSWORTH RESERVOIR	1682	06	LOS ANGELES	13	34 14	118 37	906				C	CORPS OF ENGINEERS
CHERRY VALLEY DAM	1697	05	TUOLUMNE	37	37 58	119 55	4765	8A	8A			HETCH HETCH WTR SUP
CHESTER	1700	02	PLUMAS	8	40 18	121 14	4525	5P	5P		H	NED EARL
CHICO EXPERIMENT STA	1715	02	BUTTE	23	39 42	121 47	205	5P	5P	5P	C	U S PLANT INTRO GRDN
CHIQUITO CREEK	1737	05	MADERA	27	37 30	119 23	7290				S	DEPT OF WTR RESOURCES
CHITTENDEN PASS	1739	04	SAN BENITO	20	36 54	121 36	125		8A			VICTOR L HASKIN
CHOLAME ALLEY RANCH	1743	04	SN LUIS OBPO	24	35 43	120 15	1753				C	WILLIAM S. ALLEY
CHUCHUPATE RANGER STA	1754	05	VENTURA	10	34 48	119 01	5260				C	U S FOREST SERVICE
CHULA VISTA	1758	06	SAN DIEGO	33	32 36	117 06	9	8A	8A	8A		WESTERN SALT COMPANY
CITRUS HEIGHTS	1773	02	SACRAMENTO	23	38 42	121 18	138		9P			JAMES D GOODRIDGE
CLAREMONT POMONA COL	1779	06	LOS ANGELES	26	34 06	117 43	1201	8A	8A			POMONA COLLEGE PHYSICS
CLARKS PEAK 1 NE	1783	02	PLUMAS	8	40 13	120 30	5910				S	CALIF DEPT OF WATER RES
CLARKSBURG	1784	02	YOLO	23	38 25	121 32	14	8A	8A			AMER CRYSTAL SUG CO
CLARKS VALLEY MUDD RCH	1785	02	GLENN	23	39 33	122 24	410		7A			DICK MUDD
CLEAR CREEK	1799	01	SISKIYOU	12	41 43	123 27	975		9A			JOHN R JARDINE
CLEARLAKE HIGHLANDS	1806	02	LAKE	23	38 58	122 38	1360	8A	8A		C	J. 'ART' LA DIEU
CLOVERDALE 3 SSE	1838	01	SONOMA	22	38 46	122 59	320	8A	8A			ELMER W OLSON
CLOVERDALE 11 W	1840	01	SONOMA	22	38 46	123 13	1820				C	ELWOOD R. ZIMMERMAN
CLOVER MEADOWS GS	1844	05	MADERA	27	37 32	119 17	7002				S	DEPT OF WATER RESOURCES
CLOVER VALLEY	1845	02	PLUMAS	8	39 57	120 27	5500				S	CALIF DEPT OF WATER RES
COALINGA	1864	05	FRESNO	27	36 09	120 21	671	6P	6P			COALINGA FIRE DEPT
COALINGA 1 SE	1867	05	FRESNO	27	36 08	120 21	663				C	UNION OIL COMPANY
COALINGA 14 WNW	1869	05	FRESNO	27	36 14	120 34	1640		5P			BILL HOWELL
COFFEE CREEK RS	1886	01	TRINITY	35	41 05	122 42	2500				C	U S FOREST SERVICE
COHASSET 1 NNE	1891	02	BUTTE	23	39 57	121 43	3180		8A			WALTER ROACH
COLBYS FC 53 D	1896	06	LOS ANGELES	13	34 18	118 07	3675		4P			ELMERTA B. BENNETT
COLEMAN FISHERIES STA	1907	02	SHASTA	23	40 24	122 08	420		8A			U S F & W L SERVICE
COLFAX	1912	02	PLACER	39	39 06	120 58	2418	6P	6P		H	SOUTHERN PACIFIC R R CO
COLGATE POWER HOUSE	1916	02	YUBA	39	39 20	121 11	595		4P			YUBA CO. WATER AGENCY
COLUSA 1 SSW	1948	02	COLUSA	23	39 12	122 01	60	6P	6P			IVAN J STEPHENS
CONCORD 3 E	1962	04	CONTRA COSTA	4	37 58	121 59	195		8A			HOWARD R LEE
COOL	1985	02	EL DORADO	1	38 53	121 01	1480		8A			W B THRELKEL
COPCO NO 1 DAM	1990	01	SISKIYOU	12	41 59	122 20	2703		4P			PAC POWER & LIGHT CO
CORCORAN IRRIG DIST	2012	05	KINGS	9	36 06	119 34	200	5P	5P		C	CORCORAN IRRIG. DIST
CORNING HOUGHTON RANCH	2027	02	TEHAMA	23	39 54	122 21	487		8A			TROY DUNCAN
CORONA	2031	06	RIVERSIDE	28	33 52	117 34	710	5P	5P			CORONA FIRE DEPT
CORRALITOS	2048	04	SANTA CRUZ	20	36 59	121 48	264				C	STATE DIV OF FSTRY
COTTONWOOD CREEK	2069	07	INYO	19	36 29	118 11	10600				S	DEPT WATER RESOURCES
COVELO	2083	01	MENDOCINO	7	39 47	123 15	1385	8A	8A		H	GRANT W HANCOCK
COVELO EEL RIVER RS	2084	01	MENDOCINO	7	39 50	123 05	1514				C	U S FOREST SERVICE
COVINA TEMPLE FC 193 B	2090	06	LOS ANGELES	26	34 05	117 52	575		5P			WILLIAM B TEMPLE
COYOTE WELLS	2111	07	IMPERIAL	6	32 44	115 58	250		3P			COYOTE WELLS SVC STA
CRABTREE MEADOW	2114	05	TULARE	10	36 34	118 21	10700				S	ST OF CALIF SNOW SURVEY
CRAWFORD RANCH	2139	07	SAN DIEGO	6	32 53	116 17	1500				C	ROBERT A CRAWFORD
CRESCENT CITY 1 N	2147	01	DEL NORTE	17	41 46	124 12	40	4P	4P			PAC POWER & LIGHT CO
CRESCENT CITY 7 ENE	2148	01	DEL NORTE	17	41 48	124 05	120		8A			DEPT OF PARKS & RECREAT
CRESCENT CITY MNTC STA	2150	01	DEL NORTE	17	41 46	124 12	50				C	STATE DIV OF HWYS
CRESTLINE FIRE STA 2	2164	07	SAN BERDINO	15	34 15	117 15	4900				C	CRESTLINE FIRE STA NO 2
CROCKETT	2177	04	CONTRA COSTA	4	38 02	122 13	9	8A	8A			C&H SUGAR REFINING CO
CROWDER FLAT	2184	01	MODOC	12	41 53	120 44	5175				S	CALIFORNIA DWR
CRYSTAL LAKE FC 283C	2198	06	LOS ANGELES	26	34 19	117 51	5370		5P			U S FOREST SERVICE
#CULVER CITY	2214	06	LOS ANGELES	33	34 01	118 24	106	5P	5P			CULVER CITY FIRE DEPT
CUMMINGS	2218	01	MENDOCINO	7	39 50	123 38	1285		5P			MRS MARY S. INGRAM
CUYAMA	2236	06	SNTA BARBARA	30	34 56	119 37	2255	8A	8A			JOHN S ROWELL
CUYAMACA	2239	06	SAN DIEGO	25	32 59	116 35	4650	8A	8A		C H	HELIX IRRIGATION DIST
DAGGETT 1 ENE	2255	07	SAN BERDINO	6	34 52	116 52	1975				C	COOL WATER RANCH
DAGGETT FAA AIRPORT	2257	07	SAN BERDINO	6	34 52	116 47	1915	MID	MID			FED AVIATION AGENCY
DANA 2 SE	2269	02	SHASTA	21	41 06	121 31	3320		8A			DALE S. BOSE
DAVENPORT	2290	04	SANTA CRUZ	4	37 01	122 12	273		9A			PAC CEMENT AGGREGATE
DAVIS 2 WSW	2294	02	YOLO	23	38 32	121 46	60	8A	8A	8A	C G	UNIVERSITY OF CALIF
DAVIS CREEK	2296	02	MODOC	21	41 44	120 22	4750		8A			RICHARD F HUGHES
DAY	2306	02	MODOC	21	41 13	121 23	3650				C	HERMAN L LORENZEN
DEAD HORSE RES 2 SE	2311	02	MODOC	21	41 42	120 33	5057				S	CALIFORNIA DWR
DEATH VALLEY	2319	07	INYO	6	36 28	116 52	-194	4P	4P	4P		US NAT PARK SERVICE
DEEP CANYON LABORATORY	2327	07	RIVERSIDE	6	33 39	116 23	1200		8A			PHILIP BOYD DESERT RH
DEEP SPRINGS COLLEGE	2331	07	INYO	6	37 22	117 59	5225	5P	5P		H	DEEP SPRINGS COLLEGE
DEER CREEK FLAT	2333	02	TEHAMA	23	40 01	121 50	1910				S	CALIFORNIA DWR
DEER CREEK FOREBAY	2338	02	NEVADA	39	39 18	120 50	4455	9A	9A			PACIFIC GAS & ELEC. CO.
DELANO	2346	05	KERN	9	35 47	119 15	323		8A			DELANO FIRE DEPT
DEL MONTE	2362	04	MONTEREY	4	36 36	121 52	45				C	USN POSTGRAD SCHOOL
DEL PUERTO ROAD CAMP	2369	05	STANISLAUS	27	37 25	121 23	1125		5P			STANISLAUS CO. PARK D.
DENAIR 3 NNE	2389	05	STANISLAUS	37	37 34	120 47	137	5P	5P			KEN C. BRATTON
DE SABLA	2402	02	BUTTE	23	39 52	121 37	2713	4P	4P		H	P G & E COMPANY
DESCANSO RANGER STA	2406	06	SAN DIEGO	33	32 51	116 37	3500		2P			U S FOREST SERVICE
DIAMOND BAR HORSE CAMP	2432	06	LOS ANGELES	26	34 00	117 49	880				C	CORPS OF ENGINEERS
DOBBINS 1 S	2456	02	YUBA	39	39 22	121 12	1640	6P	6P			GREGORY L. ROYAT
DONNER MEMORIAL ST PK	2467	03	NEVADA	36	39 19	120 14	5937	8A	8A			CALIF DIV BEACH & PKS
DOUBLEBUNK MEADOW	2492	05	TULARE	10	35 57	118 36	6200				S	CORPS OF ENGINEERS
DOWNEY FD FC107C	2494	06	LOS ANGELES	33	33 56	118 08	116		5P			DOWNEY FIRE DEPT
DOWNIEVILLE RANGER STA	2500	02	SIERRA	39	39 34	120 50	2895	8A	8A		C	U S FOREST SERVICE
DOYLE	2504	03	LASSEN	18	40 02	120 06	4240		8A			JUNIUS M DIXON
DOYLE 5 SSE	2506	03	LASSEN	18	39 57	120 05	4385	6P	6P		H	FRANK M ROWLAND
DRY CANYON RESERVOIR	2516	06	LOS ANGELES	29	34 29	118 32	1455	7A	7A			L A WTR & PWR DEPT
DUDLEYS	2539	05	MARIPOSA	14	37 45	120 06	3000	6P	6P			W D MC LEAN
DUNNIGAN	2568	02	YOLO	23	38 53	121 58	60		7A			MRS. MARY A. HUNT
DUNN SIDING	2570	07	SAN BERDINO	15	35 03	116 26	1610		4P			EARL K WOBSER
DUNSMUIR RANGER STA	2572	02	SISKIYOU	23	41 13	122 16	2420		8A			WALLACE E. MARSHALL
DUSY BENCH	2577	05	FRESNO	11	37 06	118 35	9470				S	STATE OF CALIF-SNOW SUR
DUTTONS LANDING	2580	01	NAPA	17	38 12	122 18	20	8A	8A	8A		DAN STEELE
EAGLE CREEK	2591	05	TULARE	10	35 59	118 39	6650				S	CORPS OF ENGINEERS
EAGLE MOUNTAIN	2598	07	RIVERSIDE	6	33 48	115 27	973	7A	7A			METRO WATER DISTRICT
EAST PARK RESERVOIR	2640	02	COLUSA	23	39 22	122 31	1205	8A	8A			ORLAND UNIT WU ASSN
EL CAPITAN DAM	2709	06	SAN DIEGO	25	32 53	116 49	600	8A	8A		C	SAN DIEGO WATER DEPT
EL CENTRO 2 SSW	2713	07	IMPERIAL	6	32 46	115 34	-30	5P	5P		C	EL CENTRO WATER DEPT
ELECTRA POWER HOUSE	2728	05	AMADOR	16	38 20	120 40	715	5P	5P			P G & E COMPANY
ELIZABETH LAKE FC128B	2735	06	LOS ANGELES	29	34 36	118 34	2075		5P			ARTHUR L. STEWART
ELK VALLEY	2749	01	DEL NORTE	17	42 00	123 43	1705	5P	5P			EUGENE R. BROWN
ELLERY LAKE	2756	03	MONO	38	37 56	119 14	9645		MID			SO. CALIF. EDISON CO.
ELLIOTT	2760	05	SAN JOAQUIN	16	38 14	121 12	92		7A			C NORMAN ADAMS
EL MODENA	2775	06	ORANGE	28	33 48	117 47	464				C	HOMER F WANNAMAKER
ELSINORE	2805	06	RIVERSIDE	28	33 40	117 20	1285	6P	6P		C	STATE DIV OF FSTRY
ESCONDIDO	2862	06	SAN DIEGO	33	33 07	117 05	660	6P	6P			DARWIN M TING
ESCONDIDO NO 2	2863	06	SAN DIEGO	33	33 07	117 05	600				C	ESCONDIDO FIRE DEPT
ETIWANDA	2895	06	SAN BERDINO	28	34 08	117 31	1390				C	CORPS OF ENGINEERS
ETNA R	2899	01	SISKIYOU	12	41 28	122 54	2912				C	LAWRENCE E BUCHNER
#EUREKA WSO R	2910	01	HUMBOLDT	17	40 48	124 10	43	MID	MID		C J	NATL WEATHER SERVICE
EXCHEQUER RESERVOIR	2920	05	MARIPOSA	14	37 35	120 16	442		8A			MERCED IRRIG DIST
EXETER FAUVER RANCH	2922	05	TULARE	9	36 21	119 04	439				C	CHARLES O COULTER
FAIRFIELD	2933	02	SOLANO	23	38 15	122 03	15				C	SOLANO CO SURVEYOR
FAIRFIELD FIRE STATION	2934	02	SOLANO	23	38 16	122 02	38	8A	8A			FAIRFIELD FIRE STATION
FAIRMONT	2941	07	LOS ANGELES	15	34 42	118 26	3060	7A	7A			L A WTR & PWR DEPT
FALLBROOK	2958	06	SAN DIEGO	33	33 21	117 15	660				C	DEPT SPECIAL DIST SERVS
FALL RIVER MILL INTAKE	2964	02	SHASTA		41 01	121 28	3340		4P			P G & E COMPANY
FEATHER FALLS	2994	02	BUTTE	8	39 36	121 16	2965				C	A S MENDICHI
FERGUSON RANCH	3020	02	TEHAMA	23	40 21	122 27	800				C	BUREAU OF RECLAMATION
FERNDALE 8 SSW	3025	01	HUMBOLDT	17	40 30	124 20	1445		8A			CONNICK LIVESTOCK CO
FERNDALE 2 NW	3030	01	HUMBOLDT	7	40 36	124 17	10	5P	5P	5P		ROLLIN Z BOYTON
FIDDLETOWN LYNCH RANCH	3038	05	AMADOR	16	38 32	120 42	2140		8A		C	WENTWORTH LYNCH
FIGUEROA MOUNTAIN	3048	06	SNTA BARBARA	32	34 44	120 00	3200				C	U S FOREST SERVICE
FILLMORE 1 WNW	3050	06	VENTURA	29	34 24	118 56	435		8A			VENTURA CO FIRE DEPT
FIVE POINTS 5 SSW	3083	05	FRESNO	11	36 21	120 09	285	6P	6P			RAYMOND THOMAS RANCH
FLEMING FISH AND GAME	3087	03	LASSEN	18	40 22	120 19	4000	5P	5P	5P		CAL DEPT FISH & GAME
FLORENCE LAKE R	3093	05	FRESNO	27	37 16	118 58	7325				C	SO CALIF EDISON CO
FOLSOM DAM	3113	02	SACRAMENTO	1	38 42	121 10	350	8A	8A	8A		U S BUR RECLAMATION
FONTANA 5 N	3118	06	SAN BERDINO	28	34 11	117 27	1972		6P			ROLAND W GETCHELL
FONTANA KAISER	3120	06	SAN BERDINO	28	34 05	117 30	1090	4P	4P			KAISER STEEL CORP
FOREST GLEN	3130	01	TRINITY	35	40 23	123 20	2340	8A	8A		H	MRS B E ESLICK
FORESTHILL RANGER STA	3134	02	PLACER	1	39 01	120 51	3015		8A			U S FOREST SERVICE
FORKS OF SALMON	3151	01	SISKIYOU	12	41 16	123 19	1240		9A			U S FOREST SERVICE
FORT BIDWELL	3157	03	MODOC	18	41 51	120 08	4498	5P	5P		H	L J FEE
FORT BRAGG	3161	01	MENDOCINO	17	39 27	123 48	80	8A	8A		C	CALIF & WESTERN R R

STATION	INDEX NO.	DIVISION	COUNTY	DRAINAGE	LATITUDE	LONGITUDE	ELEVATION	TEMP	PRECIP.	EVAP	SPECIAL	OBSERVER
FORT BRAGG AVIATION	3164	01	MENDOCINO	17	39 24	123 49	61	11P	11P			WS OBSERVER
FORT DICK	3173	01	DEL NORTE	17	41 52	124 09	46		8A			BENNY L. BEASLEY
FORT JONES 6 ESE	3176	01	SISKIYOU	12	41 35	122 43	3324				C	CARL C CRAMER
FORT JONES RANGER STA	3182	01	SISKIYOU	12	41 36	122 51	2720	4P	4P			U S FOREST SERVICE
FORT ORD	3186	04	MONTEREY	4	36 41	121 56	134		MID			ARMY AIR FORCE
FORT ROSS	3191	01	SONOMA	17	38 31	123 15	116	6P	6P			C A CALL
FREEDOM 8 NNW	3232	04	SANTA CRUZ	20	37 03	121 49	1495				C	WESTMINSTER PROJ INC
FRENCH GULCH	3242	02	SHASTA	23	40 42	122 38	1100		8A			MRS CLARA JONES
FRESNO WSO R	3257	05	FRESNO	27	36 46	119 43	328	MID	MID		CG	NATL WEATHER SERVICE
FRIANT GOVERNMENT CAMP	3261	05	FRESNO	27	36 59	119 43	410	8A	8A	8A		U S BUR RECLAMATION
FULLERTON DAM	3285	06	ORANGE	26	33 54	117 53	340				C	CORPS OF ENGINEERS
FULLERTON HILLCREST RV	3288	06	ORANGE	26	33 53	117 55	330		5P			FULLERTON MUN UTIL DEPT
GARBERVILLE	3320	01	HUMBOLDT	7	40 06	123 48	340		8A			MRS N E PANCOAST
GARDEN VALLEY 2 S	3338	02	EL DORADO	1	38 50	120 51	1940		8A			R C KYLE
GASQUET RANGER STATION	3357	01	DEL NORTE	17	41 52	123 58	384		8A			U S FOREST SERVICE
GEM LAKE	3369	03	MONO	38	37 45	119 08	8970		MID			SO. CALIF. EDISON CO.
GEORGETOWN RANGER STA	3384	02	EL DORADO	1	38 55	120 47	3001	8A	8A		C	U S FOREST SERVICE
GERBER RANCH	3387	04	SANTA CLARA	4	37 22	121 29	2140		8A			MRS HILDA DRAGHI
GERLE CREEK CAMP	3388	02	EL DORADO	1	38 59	120 23	5400				S	DEPT WATER RESOURCES
GIBRALTAR DAM NO 2	3402	06	SNTA BARBARA	32	34 31	119 41	1550		8A		C	SANTA BARBARA WTR DEP
GIBSON HWY MNTNCE STA	3405	02	SHASTA	23	41 01	122 24	1650		8A			STATE DIV OF HIGHWAYS
GILLESPIE FIELD	3410	06	SAN DIEGO	33	32 49	116 58	385	5P	5P			SAN DIEGO COUNTY
GILROY	3417	04	SANTA CLARA	20	37 00	121 34	194	9A	9A			GILROY FIRE DISTRICT
GILROY 8 NE	3419	04	SANTA CLARA	20	37 02	121 27	1050				C	HENRY MANTELLI
GILROY 14 ENE	3422	04	SANTA CLARA	20	37 06	121 20	1350		8A			SETH E AUSER
GLENDALE STAPEN FC295G	3450	06	LOS ANGELES	13	34 09	118 16	530		5P			RALPH STAPENHORST
GLENDORA WEST FC 185	3452	06	LOS ANGELES	26	34 08	117 52	822		5P			MRS L M WEST
GLENNVILLE	3463	05	KERN	10	35 43	118 42	3140	5P	8A		H	KERN CO FSTRY & F D
GLENNVILLE FULTON RS	3465	05	KERN	10	35 44	118 40	3500				C	U S FOREST SERVICE
GOLD ROCK RANCH	3489	07	IMPERIAL	6	32 53	114 52	485	5P	5P			GOLD ROCK RANCH
GOLD RUN	3491	02	PLACER	39	39 10	120 52	3320		4P			JOHN F WALL
GOLDSTONE ECHO	3493	07	SAN BERDINO	6	35 18	116 48	3220				S	ALBERT O. NORTON
GONZALES 9 ENE	3502	04	SAN BENITO	24	36 32	121 17	2350				C	E. F. CHITTENDEN
GRANITE SPRINGS	3549	02	PLUMAS	8	40 06	120 21	5765				S	CALIF DEPT OF WATER RES
GRANT GROVE	3551	05	TULARE	11	36 44	118 58	6600	8A	8A		C H	U S NAT PARK SERVICE
GRASS VALLEY NO. 2	3573	02	NEVADA	39	39 13	121 04	2400	8A	8A		C	CITY OF GRASS VALLEY
GRATON	3578	01	SONOMA	22	38 26	122 52	200	7A	7A			MISS LOUISE HALLBERG
GREENVIEW	3614	01	SISKIYOU	12	41 33	122 54	2818		12M			MRS EMMA R PEREIRA
GREENVILLE RANGER STA	3621	02	PLUMAS	8	40 08	120 56	3560		8A			U S FOREST SERVICE
GROVELAND 2	3669	05	TUOLUMNE	37	37 50	120 14	2825				C	ROBERT A. SKELTON
GROVELAND RANGER STA	3672	05	TUOLUMNE	37	37 49	120 06	3145		8A			U S FOREST SERVICE
GUERNEVILLE	3683	01	SONOMA	22	38 30	123 00	145		8A			JOSEPH E BUTTNER
HAINES CYN UPPER FC367	3704	06	LOS ANGELES	13	34 16	118 15	3440		5P			JAMES P KINDRED
HAIWEE	3710	07	INYO	19	36 08	117 57	3825	7A	7A		H	L A WTR & PWR DEPT
HALF MOON BAY	3714	04	SAN MATEO	4	37 28	122 26	60	5P	5P			SAN MATEO DEPT AGR
HAMILTON BRANCH PH	3725	02	PLUMAS	8	40 16	121 09	4560				C	ALBION A SARGENT
HANFORD	3747	05	KINGS	11	36 20	119 40	242	5P	5P			KINGS CO. FIRE DEPT.
HANSEN DAM	3751	06	LOS ANGELES	13	34 16	118 24	1100				C	CORPS OF ENGINEERS
HAPPY CAMP RANGER STA	3761	01	SISKIYOU	12	41 48	123 22	1165	8A	8A		C H	U S FOREST SERVICE
HARRISON GULCH RS	3791	02	SHASTA	23	40 22	122 58	2750		8A		C	U S FOREST SERVICE
HARRY ENGLEBRIGHT DAM	3800	02	NEVADA	39	39 14	121 16	580		8A			CORPS OF ENGINEERS
HAT CREEK RS	3821	02	SHASTA	21	40 48	121 30	3345				C	U S FOREST SERVICE
HAT CREEK PH NO 1	3824	02	SHASTA	21	40 56	121 33	3015	8A	8A			P G & E COMPANY
HAYFIELD PUMPING PLANT	3855	07	RIVERSIDE	6	33 42	115 38	1370	9A	9A		C	METRO WATER DISTRICT
HAYFORK RANGER STATION	3859	01	TRINITY	35	40 33	123 10	2340		8A			U S FOREST SERVICE
HAYWARD 6 ESE	3863	04	ALAMEDA	4	37 39	121 59	715				C	EUGENE D. BETTENCOURT
HEALDSBURG	3875	01	SONOMA	22	38 37	122 52	102	6P	6P			HEALDSBURG FIRE DEPT
HEALDSBURG NO 2	3878	01	SONOMA	22	38 37	122 52	102		8A			ROY W. LOWE
HELL HOLE	3891	02	PLACER	1	39 04	120 25	4850				C	PLACER COUNTY WTR AGCY
HEMET	3896	06	RIVERSIDE	33	33 45	116 57	1655		8A			LAKE HEMET MUN WATER
HENSHAW DAM	3914	06	SAN DIEGO	33	33 14	116 46	2700	8A	8A		C	VISTA IRRIG DIST
HERNANDEZ 2 NW	3925	04	SAN BENITO	20	36 25	120 55	2160		4P			MAY C LEY
HERNANDEZ 7 SE	3928	04	SAN BENITO	20	36 18	120 42	2765				C	MRS CLORENE AKERS
HESPERIA	3935	07	SAN BERDINO	15	34 25	117 18	3195		5S			RUY E WALTERS
HETCH HETCHY	3939	05	TUOLUMNE	37	37 57	119 47	3870	8A	8A	8A	C H	HETCH HETCHY WTR SUP
HIDDEN VALLEY RANCH	3946	02	NEVADA	39	39 02	121 06	1480		8A			CLARENCE E GASSOWAY
HIGHLAND LAKES	3954	05	ALPINE	16	38 30	119 48	8650				S	DEPT OF WTR RESOURCES
HILTS	3987	01	SISKIYOU	12	42 00	122 38	2900	8A	8A			FRUIT GROWERS SUP CO
HOBERGS	4010	02	LAKE	23	38 51	122 43	2960		8A			HOBERGS RESORT
HOCKETT MEADOWS	4012	05	TULARE	9	36 22	118 39	8500				S	CORPS OF ENGINEERS
HOEGEES FC 60 A	4017	06	LOS ANGELES	13	34 13	118 02	2650		5P			LOUIS LUEBKERT
HOGBACK ROAD	4019	02	TEHAMA	23	40 13	122 00	1320				S	CALIFORNIA DWR
HOLLISTER 1 SW	4022	04	SAN BENITO	20	36 50	121 25	279	5P	5P			RADIO STATION KMPG
HOLLISTER 2	4025	04	SAN BENITO	20	36 51	121 24	284				C	CITY OF HOLLISTER
HOLLISTER 10 ENE	4035	04	SAN BENITO	4	36 55	121 14	2578				C	WOODROW P. GOODMAN
HONEYDEW 2 WSW	4074	01	HUMBOLDT	17	40 14	124 09	375		8A			MRS ANNE M ADAMS
HOOPA	4082	01	HUMBOLDT	35	41 03	123 40	345	8A	8A		C	BUR INDIAN AFFAIRS
HOPLAND 8 NE	4097	02	LAKE	23	39 01	123 00	2510				C	WAYNE TOBIN
HOSSACK	4120	05	TULARE	37	36 11	118 37	7100				S	CORPS OF ENGINEERS
HUASNA	4144	06	SN LUIS OBPO	30	35 06	120 23	715				C	MRS LURLINE R BROWN
HUCKLEBERRY LAKE	4148	05	TUOLUMNE	37	38 06	119 45	7800				S	HETCH HETCHY WTR SUP
HUNTER DIST GRAVES RCH	4166	02	TEHAMA	23	40 11	122 33	770		5P			MRS IRENE GRAVES
HUNTERS DAM	4170	05	CALAVERAS	34	38 12	120 22	3220		4P			P G & E COMPANY
HUNTINGTON LAKE	4176	05	FRESNO	27	37 14	119 13	7020	5P			C H	SO CALIF EDISON CO
HURKEY CREEK PARK	4181	06	RIVERSIDE	33	33 41	116 41	4390				C	RIVERSIDE CO PK DEPT
HYAMPOM	4191	01	TRINITY	35	40 37	123 27	1260				C	MRS FRANCES V MOSS
IDLEWILD HWY MNTNC STA	4202	01	DEL NORTE	17	41 54	123 46	1250		8A			STATE DIV OF HWYS
IORIA	4204	05	SAN BENITO	27	36 25	120 40	2650	8A	8A			NEW IORIA MINE & CHEM
IDYLLWILD FIRE DEPT	4211	06	RIVERSIDE	33	33 45	116 43	5397	4P	4P		C H	IDYLLWILD FIRE DEPT
IMPERIAL	4223	07	IMPERIAL	6	32 51	115 34	- 64	6P	6P			IMPERIAL IRRIG DIST
IMPERIAL FAA AP	4224	07	IMPERIAL	6	32 50	115 34	- 58	MID	MID			FED AVIATION AGENCY
INDEPENDENCE	4232	07	INYO	19	36 48	118 12	3950	7A	7A		C H	L A WTR & PWR DEPT
INDEPENDENCE CAMP	4233	03	SIERRA	36	39 27	120 18	7000				S	NATL WEATHER SERVICE
INDEPENDENCE ONION VLY	4235	07	INYO	19	36 46	118 20	9175				C	L A WTR & PWR DEPT
INDIO U S DATE GARDEN	4259	07	RIVERSIDE	6	33 44	116 15	11	8A	8A	8A		AGR RESEARCH SERVICE
INYOKERN	4278	07	KERN	6	35 39	117 49	2440	5P	5P			KERN CO FIRE DEPT
INYOKERN ARMITAGE	4280	07	KERN	6	35 41	117 41	2220		MID			U S N O T S
IONE	4283	05	AMADOR	16	38 21	120 56	284		8A			STATE DIV OF HWYS
IOWA HILL	4288	02	PLACER	1	39 05	120 50	3056		8A			PIERSON TUTTLE
IRON MOUNTAIN	4297	07	SAN BERDINO	6	34 08	115 08	922	7A	7A		C	METRO WATER DIST
JESS VALLEY	4374	02	MODOC	21	41 16	120 18	5300	5P	5P		H	WALTER CANTRALL
JOHN BULL FLAT	4388	07	SAN BERDINO	6	34 20	116 53	8060				S	STATE OF CALIFORNIA
JOHNSONDALE	4389	05	TULARE	10	35 58	118 32	4680		8A			MT. WHITNEY LUMBER CO
JOSHUA TREE	4405	07	SAN BERDINO	6	34 08	116 19	2720		5P			JOSHUA BSN CTY WTR DIST
JULIAN WYNOLA	4418	06	SAN DIEGO	25	33 06	116 39	3650	5S	5S			CHARLES VILINEK
JUNCAL DAM	4422	06	SNTA BARBARA	32	34 29	119 30	2075		6P			MONTECITO COUNTY WTR DP
KAISER MEADOWS	4442	05	FRESNO	27	37 18	119 06	9110				S	SO CALIF EDISON CO
KEE RANCH	4467	07	SAN BERDINO	6	34 10	116 32	4325		8A			KEE RANCH
KELLOGG	4480	01	SONOMA	22	38 40	122 40	1800		9A			MRS RUTH F RUBINOW
KELSEYVILLE	4488	02	LAKE	23	38 59	122 50	1385		9A			CO FARM & HOME ADV
KENTFIELD	4500	01	MARIN	17	37 57	122 33	120	5P	5P			RAYMOND J. MULLEN
KERLINGER	4508	05	SAN JOAQUIN	27	37 41	121 26	177		8A			PAC CMNT & AGGREGATE
#KERN RIVER PH NO 1	4520	05	KERN	10	35 28	118 47	970	5P	5P			SO CALIF EDISON CO
KERN RIVER PH NO 3	4523	05	KERN	10	35 47	118 26	2703	5P	5P		H	SO CALIF EDISON CO
KETTLEMAN CITY	4534	05	KINGS	11	36 00	119 58	250	8A	8A	8A		KINGS COUNTY FIRE DEPT
KETTLEMAN STATION	4536	05	KINGS	11	36 04	120 05	508	6P	6P			P G & E COMPANY
KILARC POWER HOUSE	4544	02	SHASTA	23	40 41	121 52	2648		11A			P G & E COMPANY
KING CITY	4555	04	MONTEREY	24	36 12	121 08	320	4P	4P		C	STATE DIV OF FSTRY
KLAMATH R	4577	01	DEL NORTE	12	41 31	124 02	25	5P	MID		C	HAROLD DEL PONTE
KNEELAND 10 SSE	4587	01	HUMBOLDT	7	40 38	123 54	2356				C	MRS. EDRA L. MOORE
KNIGHTS FERRY 2 SE	4590	05	STANISLAUS	34	37 48	120 39	315	8A	8A	8A		RAYMOND WILLMS
KORBEL	4602	01	HUMBOLDT	17	40 52	123 57	145		6P			DENNIS L EMMONS
KYBURZ STRAWBERRY	4616	02	EL DORADO	1	38 48	120 09	5700				C	HARRY STEVENSON
LA CRESCENTA FC 251 B	4628	06	LOS ANGELES	13	34 13	118 14	1565		5P			CRESCENTA VLY CO W D
LAFAYETTE 2 NNE	4633	04	CONTRA COSTA	4	37 55	122 06	535		8A			ROSS R SANBURN
#LAGUNA BEACH	4647	06	ORANGE	33	33 33	117 47	35	4P	4P			SEWAGE DISPOSAL PLANT
LAGUNA BEACH 2	4650	06	ORANGE	33	33 33	117 48	210				C	L B WATER DISTRICT
LA HONDA	4660	04	SAN MATEO	4	37 19	122 16	780		6P			MRS. GERTRUDE REEDY
LAKE ALPINE	4664	05	ALPINE	34	38 29	120 01	7500				S	DEPT WATER RESOURCES
LAKE ARROWHEAD	4671	07	SAN BERDINO	15	34 15	117 11	5205	5P	5P			LAKE ARROWHEAD F D
LAKE ELEANOR	4679	05	TUOLUMNE	37	37 58	119 53	4662				S	HETCH HETCHY WTR SUP
LAKEPORT	4701	02	LAKE	23	39 02	122 55	1347	5P	5P			GEORGE R TURNBULL
LAKE SABRINA	4705	07	INYO	19	37 13	118 37	9065				S	SOUTHERN CALIF. EDISON
LAKESHORE	4709	02	SHASTA	23	40 53	122 23	1075	8P	8P	8P		U S BUR RECLAMATION
LAKESIDE 2 E	4710	06	SAN DIEGO	25	32 51	116 53	690		8A			HELIX IRRIGATION DIST
LAKE SOLANO	4712	02	SOLANO	23	38 30	122 00	180				C	BUREAU OF RECLAMATION
LAKE SPAULDING	4713	02	NEVADA	39	39 19	120 38	5156	4P	4P			P G & E COMPANY
LAKE SPAULDING DAM	4714	02	NEVADA	39	39 20	120 38	5120	4P	4P	4P		P G & E COMPANY
LAKE WOHLFORD	4726	06	SAN DIEGO	33	33 10	117 00	1500				C	ESCONDIDO MTL WTR CO
LA MESA	4735	06	SAN DIEGO	33	32 46	117 01	530	5P	5P		C	LA MESA FIRE DEPT

STATION	INDEX NO.	DIVISION	COUNTY	DRAINAGE	LATITUDE	LONGITUDE	ELEVATION	TEMP	PRECIP	EVAP	SPECIAL	OBSERVER
LANCASTER	4747	07	LOS ANGELES	13	34 41	118 07	2395	6P	6P			MARVIN FOSTER
LA PANZA RANCH	4767	04	SN LUIS OBPO	24	35 23	120 10	1550				C	MRS. MAE E. MARTENS
LA PORTE	4773	02	PLUMAS	8	39 41	120 59	4975				C	MICHAEL C LIBBEY
LASSEN CREEK UPPER	4816	03	MODOC	18	41 45	120 15	6775				S	DEPT OF WATER RESOURCES
LAVA BEDS NAT MONUMENT	4838	01	SISKIYOU	12	41 44	121 31	4770	9A	9A			U S NAT PARK SERVICE
LA VERNE HTS FC 560 B	4840	06	LOS ANGELES	26	34 07	117 45	1235		5P			WATER ASSOC PERSONNEL
LAYTONVILLE	4851	01	MENDOCINO	7	39 42	123 29	1640				C	VERNON M. BROWN
LEBEC	4863	05	KERN	10	34 50	118 52	3585		8A			KERN CO FIRE DEPT
LECHUZA PT STA FC 352B	4867	06	LOS ANGELES	33	34 05	118 53	1600		4P		C	L A CO FIRE DEPT
LEESVILLE KEEGAN RANCH	4880	02	COLUSA	23	39 09	122 26	1330		7A			MATTHEW J KEEGAN
LE GRAND	4884	05	MERCED	27	37 14	120 15	255	5P	5P			MERCED CO FIRE DEPT
LEHMAN RANCH	4886	05	EL DORADO	16	38 36	121 01	600		7A			IVAN R LEHMAN
LEMON COVE	4890	05	TULARE	9	36 23	119 02	513	5P	5P			KAWEAH LEMON CO
LIGHTS CREEK	4932	02	PLUMAS	8	40 14	120 43	5320				S	CALIF DEPT OF WATER RES
LINDSAY	4957	05	TULARE	9	36 12	119 04	395	7P	7P			FRANK DE CHAINE
LITTLE LAST CHANCE VY	4977	02	PLUMAS	8	39 50	120 13	5730				S	DEPT OF WTR RESOURCES
LITTLE PANOCHE DET DAM	4979	05	FRESNO	27	36 47	120 48	677	10A	10A	10A	C	DEPT. WATER RESOURCES
LITTLE VALLEY	4988	02	LASSEN	21	40 53	121 11	4170		8A			MRS. CLOVERINE CORDER
LIVERMORE COUNTY F D	4997	04	ALAMEDA	4	37 40	121 46	490	5P	5P			LIVERMORE ALMDA CTY F D
LOCKWOOD 2 N	5017	04	MONTEREY	24	35 58	121 05	1104		8A		C	ARCHIE M WEFERLING
LODGEPOLE	5026	05	TULARE	9	36 36	118 44	6735	8A	8A		C	U S NATL PARK SERVICE
LODI	5032	05	SAN JOAQUIN	16	38 07	121 17	40	5P	5P	5P		CITY OF LODI
LOG SPRING	5043	02	TEHAMA	23	39 50	122 47	5050				S	CORPS OF ENGINEERS
LOMPOC	5064	06	SNTA BARBARA	32	34 39	120 27	95	5P	5P			LOMPOC WATER TREAT. PL.
LONE PINE CTNWOOD PH	5067	07	INYO	19	36 27	118 03	3790				C	L A WTR & PWR DEPT
LONG BEACH PUB SVC	5080	06	LOS ANGELES	13	33 47	118 12	10	5P	5P			PUBLIC SERVICE DEPT.
LONG BEACH WSO	5085	06	LOS ANGELES	13	33 49	118 09	34	MID	MID			NATL WEATHER SERVICE
LONG BELL STATION	5086	01	MODOC	7	41 28	121 25	4375				S	DEPT OF WATER RESOURCES
LOOKOUT 3 WSW	5093	02	MODOC	21	41 12	121 12	4180		9A			CHARLES SHEPHERD
LORAINE	5098	05	KERN	10	35 18	118 26	2720				C	BURRELL REED
LOS ALAMOS	5107	06	SNTA BARBARA	33	34 45	120 17	565		8A			LAUREN PAYNE
LOS ANGELES WSO R	5114	06	LOS ANGELES	13	33 56	118 24	105	MID	MID		C	NATL WEATHER SERVICE
LOS ANGELES CIVIC CTR R	5115	06	LOS ANGELES	13	34 03	118 14	270	MID	MID		C	LA CO AIR POL CON DIST
LOS BANOS	5118	05	MERCED	27	37 03	120 52	120	4P	8A			ROGER C RICE
LOS BANOS ARBURUA RCH	5119	05	MERCED	27	36 53	120 56	860		5S			ARBURUA RANCH
LOS BANOS DET RESV	5120	05	MERCED	27	37 01	120 56	407	9A	9A	9A		DEPT. WATER RESOURCES
LOS GATOS	5123	04	SANTA CLARA	4	37 14	121 58	365	5P	5P			CITY OF LOS GATOS
LOS GATOS 4 SW	5125	04	SANTA CRUZ	4	37 11	122 02	2415		8A			ALLEN HELENIUS
LOS PRIETOS RANGER STA	5147	06	SNTA BARBARA	32	34 33	119 47	1024		5P			U S FOREST SERVICE
LOST HILLS	5151	05	KERN	10	35 37	119 41	285				C	KERN CO FSTRY & F D
LOWER KIBBEY RIDGE	5160	05	TUOLUMNE	37	38 01	119 53	6500				S	HETCH HETCHY WTR SUP
LOWER MEADOW	5161	03	SIERRA	36	39 33	120 03	5760				S	INTERMOUNTAIN F & RES
LOWER OTAY RESERVOIR	5162	06	SAN DIEGO	33	32 37	116 56	540				C	SAN DIEGO WTR DEPT
LOYALTON	5171	02	SIERRA	8	39 41	120 15	4936		8A			ROLLO LARSEN
LUCERNE VALLEY	5182	07	SAN BERDINO	6	34 27	116 57	2957	5P	5P			LUCERNE VALLEY FIRE DIS
LUCIA WILLOW SPRINGS	5184	04	MONTEREY	4	35 53	121 27	355				C	STATE DIV OF HWYS
LUMBERYARD RS	5189	05	EL DORADO	5	38 33	120 18	6473				S	CALIF DEPT WATER RES
LYTLE CR FOOTHILL BLVD	5212	06	SAN BERDINO	28	34 06	117 20	1160				C	SAN BERNARDINO FCD
LYTLE CREEK RANGER STA	5218	06	SAN BERDINO	28	34 14	117 29	2730		8A		C	U S FOREST SERVICE
MADELINE MNTNC STA	5231	02	LASSEN	18	41 04	120 28	5300		8A			STATE DIV OF HWYS
MADERA	5233	05	MADERA	27	36 58	120 04	268	8A	8A			STATE DIV OF FSTRY
MAD RIVER RANGER STA	5244	01	TRINITY	17	40 27	123 32	2775		8A			U S FOREST SERVICE
MAHNKE	5258	02	LAKE	23	38 51	122 47	2390				C	MRS M E MAHNKE
MAMMOTH PASS	5284	07	MONO	19	37 37	119 02	9500				S	DEPT WATER RESOURCES
MAMMOTH POOL	5288	05	MADERA	27	37 21	119 19	3390				S	SO. CALIF. EDISON CO.
MANTECA	5303	05	SAN JOAQUIN	27	37 48	121 12	40	8A	8A	8A		SPRECKELS SUGAR CO.
MANZANA SCHOOL	5308	06	SANTA BARBAR	30	34 49	120 00	1200				C	COUNTY OF SANTA BARBARA
MANZANITA LAKE	5311	02	SHASTA	23	40 32	121 34	5850	8A	8A		H	U S NAT PARK SERVICE
MARE ISLAND	5333	01	SOLANO	17	38 06	122 16	52		MID			SAN FRAN BAY NAVAL SYD
MARICOPA	5338	05	KERN	10	35 5	119 23	675	8A	8A			STANDARD OIL OF CALIF
MARIPOSA	5346	05	MARIPOSA	27	37 29	119 58	2011		9A			MRS GABRIELLE WILSON
MARKLEEVILLE	5356	03	ALPINE	3	38 42	119 47	5546				C	ELOISE B FAIRBANKS
MARKLEY COVE	5360	02	NAPA	23	38 30	122 07	480	9A	9A	9A		U S BUR OF RECLAMATION
MARTINEZ 3 S	5371	04	CONTRA COSTA	4	37 58	122 08	225				C	MARGARET S PLUMMER
MARTINEZ 3 SSE	5372	04	CONTRA COSTA	4	37 58	122 06	255		4P			FRANCIS C. MACALVEY
MARTINEZ WATER PLANT	5378	04	CONTRA COSTA	4	38 01	122 07	40	4P	4P			MARTINEZ WTR PURIF PT
MARYSVILLE	5385	02	YUBA	8	39 09	121 35	60	9A	9A			MARYSVILLE FIRE DEPT
MATHER	5400	05	TUOLUMNE	37	37 53	119 51	4513		8A			CITY SAN FRANCISCO
MATILIJA DAM	5417	06	VENTURA	33	34 29	119 18	1060				C	VENTURA C. FLOOD CONT.
MC CARTHY POINT	5444	02	TEHAMA	23	40 11	121 41	3800				S	NATL WEATHER SERVICE
MC CLOUD	5449	02	SISKIYOU	21	41 16	122 08	3300	8A	8A		C H	GINO L. ZANNI
MEADOW LAKE	5496	05	FRESNO	27	37 05	119 26	4480		7A			RADIO STATION KFRE-FM
MECCA FIRE STATION	5502	07	RIVERSIDE	6	33 34	116 04	- 180	5P	5P			CALIF DIV OF FORESTRY
MEDICINE LAKE	5505	01	SISKIYOU	12	41 35	121 37	6726				S	NATL WEATHER SERVICE
MENDOTA DAM	5518	05	FRESNO	27	36 47	120 22	166		7A			ERNEST MANGUS
MERCED FIRE STATION 2	5532	05	MERCED	14	37 18	120 29	169	4P	4P			CITY OF MERCED
MERCED 2	5535	05	MERCED	14	37 19	120 29	170				C	MERCED IRRIG DIST
MICHIGAN BLUFF	5586	02	PLACER	1	39 03	120 44	3650				C	R M POWELL
MIDDLETOWN	5598	02	LAKE	23	38 45	122 37	1122		8A			STATE DIV OF FSTRY
MILFORD LAUFMAN RS	5623	03	LASSEN	18	40 08	120 21	4860				C	U S FOREST SERVICE
MILL CREEK INTAKE	5632	06	SAN BERDINO	28	34 05	116 56	4945				C	SO CALIF EDISON CO
MILO 5 NE	5669	05	TULARE	9	36 17	118 46	3400				C	MRS ETHEL WALKER
MINERAL	5679	02	TEHAMA	23	40 21	121 36	4911	8A	8A		C H	U S NAT PARK SERVICE
MIRANDA 4 SE	5711	01	HUMBOLDT	7	40 11	123 47	263				C	NATL WEATHER SERVICE
MIRANDA SPENGLER RANCH	5713	01	HUMBOLDT	7	40 12	123 46	320				C	ROBERT CRERAR
MITCHELL CAVERNS	5721	07	SAN BERDINO	6	34 56	115 32	4330	5P	5P		H	CAL DIV BEACH & PKS
MITCHELL MEADOW	5723	05	FRESNO	11	36 45	118 43	9700				S	CORPS OF ENGINEERS
MODESTO	5738	05	STANISLAUS	37	37 39	121 00	91	MID	MID			MODESTO IRRIG DIST
MODESTO 2	5741	05	STANISLAUS	37	37 38	121 00	89				C	CITY OF MODESTO
MOJAVE	5756	07	KERN	6	35 03	118 10	2735	8A	8A	8A	C	KERN CO FIRE DEPT
MONACHE MEADOWS	5777	05	TULARE	10	36 13	118 10	7900				S	CORPS OF ENGINEERS
MONO LAKE	5779	03	MONO	38	38 00	119 09	6450	5P	5P		H	JACK PRESTON
MONTAGUE 3 E	5785	01	SISKIYOU	12	41 43	122 28	2580				C	ROGER SCHOEN
MONTEREY	5795	04	MONTEREY	4	36 36	121 54	345	6P	6P			ROBERT J RENARD
MONTEREY NALF	5799	04	MONTEREY	4	36 36	121 52	162	10P	10P			J. S. NAVY
MOORPARK	5823	06	VENTURA	33	34 17	118 53	580		9A			VENTURA COUNTY FIRE DEP
MORAINE CREEK	5832	05	TULARE	11	36 43	118 34	8840				S	CORPS OF ENGINEERS
MORENA DAM	5840	06	SAN DIEGO	33	32 41	116 31	3075				C	SAN DIEGO WATER CO
MORGAN HILL 2 E	5844	04	SANTA CLARA	4	37 08	121 37	225		8A			MRS THELMA F DOWNER
MORGAN HILL 6 WSW	5846	04	SANTA CLARA	20	37 06	121 45	640				C	BILL R. BRUNER
MORGAN HILL SCS	5853	04	SANTA CLARA	20	37 08	121 39	350				C	J S SOIL CON SERVICE
MORONGO VALLEY	5863	07	SAN BERDINO	6	34 03	116 34	2580		7A			JAMES A FREEMAN
MORRO BAY FIRE DEPT	5866	04	SN LUIS OBPO	4	35 23	120 51	55	8A	8A			MORRO BAY F P DIST
MORRO BAY 3 N	5869	04	SN LUIS OBPO	4	35 25	120 51	670		MID			STANDARD OIL OF CALIF
MOUNTAIN HOME	5887	05	TULARE	10	36 15	118 43	5360				S	U S ARMY ENGINEERS
MOUNTAIN PASS	5890	07	SAN BERDINO	6	35 28	115 32	4750	3P	3P			MOUNTAIN PASS MINE
MT BALDY FC 85G	5900	06	SAN BERDINO	28	34 14	117 39	4275		8A		C	U.S. FOREST SERVICE
MT BALDY NOTCH	5901	06	SAN BERDINO	28	34 17	117 37	7735	4P	4P		H	MT BALDY SKI LIFT INC
MOUNT DANAHER	5909	02	EL DORADO	1	38 45	120 40	3408		8A		C	STATE DIV OF FSTRY
MOUNT DIABLO N GATE	5915	04	CONTRA COSTA	4	37 52	121 56	2100	7A	7A			CAL DIV BEACH & PARK
MOUNT HAMILTON	5933	04	SANTA CLARA	4	37 20	121 39	4206	4P	4P		H	LICK OBSERVATORY
MOUNT HEBRON RS	5941	01	SISKIYOU	12	41 47	122 00	4250	8A	8A			J S FOREST SERVICE
MT HOUGH SNOW COURSE	5956	02	PLUMAS	8	40 02	120 53	6760				S	CALIF. DEPT. OF WATER
MOUNT MADONNA	5973	04	SANTA CRUZ	20	37 01	121 43	1800				C	JACK I SCHELL
MT SAN JACINTO WSP	5976	07	RIVERSIDE	6	33 48	116 38	8417	5P	5P			MT SAN JACINTO WSP
MOUNT SHASTA SLOPE R	5982	02	SISKIYOU	23	41 22	122 14	7500				S	DEPT WATER RESOURCES
MOUNT SHASTA WSO R	5983	02	SISKIYOU	23	41 19	122 19	3544	MID	MID		C HJ	NATL WEATHER SERVICE
MOUNT TAMALPAIS 2 SW	5996	01	MARIN	17	37 54	122 36	1475				C	CALIF DIV BEACH & PKS
MOUNT WILSON FC 338 B	6006	06	LOS ANGELES	13	34 14	118 04	5709	4P	4P		C H	NATL WEATHER SERVICE
MUIR WOODS	6027	01	MARIN	17	37 54	122 34	225		5P			U S NAT PARK SERVICE
MUMBO BASIN	6032	01	TRINITY	35	41 12	122 32	5700				S	DEPT WATER RESOURCES
MUSICK CREEK GUARD STA	6048	05	FRESNO	27	37 06	119 19	5522				C	PAUL H. RIGGS
NACIMIENTO DAM	6056	04	SAN LUIS OBP	24	35 46	120 53	770	8A	8A	8A		MONTEREY CTY PARKS DEPT
#NAPA STATE HOSPITAL	6074	01	NAPA	17	38 17	122 16	60	5P	5P			NAPA ST HOSP,FIRE DEPT
NAVARRO 1 NW	6105	01	MENDOCINO	17	39 10	123 34	220				C	MASONITE CORPORATION
NEEDLES	6115	07	SAN BERDINO	5	34 50	114 36	480				C	CITY OF NEEDLES
NEEDLES FAA AIRPORT	6118	07	SAN BERDINO	5	34 46	114 37	913	MID	MID			FED AVIATION AGENCY
NEVADA CITY	6136	02	NEVADA	39	39 16	121 01	2520	8A	8A			CITY OF NEVADA CITY
NEWARK	6144	04	ALAMEDA	4	37 31	122 02	10	8A	8A	8A		LESLIE SALT COMPANY
NEWBURY PARK 4 SW	6149	06	VENTURA	33	34 09	118 58	780		7A			RANCHO SIERRA VISTA
NEWHALL SOLEDAD FC32CE	6162	06	LOS ANGELES	29	34 23	118 32	1243		4P		C	LA COUNTY FLOOD CONT.
NEWMAN 2 NW	6168	05	STANISLAUS	27	37 21	121 03	108	5P	5P			RICHARD A SMITH
NEWPORT BEACH HARBOR	6175	06	ORANGE	33	33 36	117 53	10	5P	5P			ORANGE CO. HARBOR DIST
NEW YORK MTNS	6185	07	SAN BERDINO	6	35 15	115 18	6000				S	C. T. SNYDER
NICOLAUS 2	6194	02	SUTTER	39	38 55	121 33	43		8A			RECLAMATION DIST 1001
NILAND	6197	07	IMPERIAL	6	33 17	115 31	- 59		8A			IMPERIAL IRRIG DIST
NIPOMO 2 NW	6207	06	SN LUIS OBPO	30	35 04	120 30	360		8A			ANDREW MEHLSCHAU
NOEL SPRING	6212	02	GLEN	23	39 32	122 40	5000				S	CORPS OF ENGINEERS
NORTH BLOOMFIELD	6232	02	NEVADA	39	39 22	120 54	3280				C	MALAKOFF DIGGINS ST PK
NORTH FORK RANGER STA	6252	05	MADERA	27	37 14	119 30	2630	8A	8A		H	U S FOREST SERVICE

STATION INDEX

STATION	INDEX NO	DIVISION	COUNTY	DRAINAGE	LATITUDE	LONGITUDE	ELEVATION	TEMP	PRECIP	EVAP	SPECIAL	OBSERVER
[illegible]	[illegible]	[illegible]	[illegible]	[illegible]	[illegible]	[illegible]	[illegible]				C	MARIN COUNTY FIRE DEPT.
[illegible]	[illegible]	[illegible]	[illegible]	[illegible]	[illegible]	[illegible]	[illegible]		8A			U S FOREST SERVICE
[illegible]	[illegible]	[illegible]	[illegible]	[illegible]	[illegible]	[illegible]	6	MID	MID		C	NATL WEATHER SERVICE
[illegible]	[illegible]	[illegible]	[illegible]	[illegible]	[illegible]	[illegible]	[illegible]	MID	MID			NATL WEATHER SERVICE
[illegible]	[illegible]	01	NAPA	[illegible]	[illegible]	[illegible]	[illegible]		5P			MRS LILLIAN DEL BONDIO
[illegible]	[illegible]	01	NAPA	[illegible]	[illegible]	[illegible] 28	2085				C	KLAUS HUCKFELDT
[illegible]	[illegible]	[illegible]	[illegible]	[illegible]	[illegible]	[illegible] 58	[illegible]		7A			ANDREW J B ANEY
[illegible]	[illegible]	06	SAN DIEGO	33	33 12	[illegible] 23	84	4P	4P			OCEANSIDE FIRE DEPT
OCEANSIDE PUMPING PL	[illegible]	06	SAN DIEGO	33	33 13	[illegible] 21	30				C	OCEANSIDE WATER DEPT
[illegible]	[illegible]	[illegible]	SAN DIEGO	[illegible]	[illegible]	[illegible] 08	170		8A			EARL G. CARTIER
[illegible]	6395	05	FRESNO	[illegible]	[illegible]	[illegible]	[illegible]				S	PACIFIC TELCTEL CO
[illegible]	6399	06	VENTURA	[illegible]	[illegible]	[illegible]	[illegible]	5P	5P			VENTURA CO FIRE DEPT
[illegible]	[illegible]	[illegible]	[illegible]	[illegible]	[illegible]	[illegible] 53	[illegible]				S	DEPT OF WTR RESOURCES
[illegible]	6455	02	SHASTA	23	[illegible]	[illegible] 37	[illegible]		7A			J. T. SAILORS
[illegible]	[illegible]	[illegible]	[illegible]	[illegible]	[illegible]	[illegible] 53	[illegible]				C	CORPS OF ENGINEERS
[illegible]	[illegible]	[illegible]	[illegible]	[illegible]	[illegible]	[illegible] 18	[illegible]	7A	7A			ORANGE COVE CIT ASSN
[illegible]	[illegible]	[illegible]	[illegible]	[illegible]	[illegible]	[illegible]	[illegible]	4P	4P			CAL DIV BEACH & PARKS
[illegible]	6506	02	GLENN	23	[illegible]	[illegible] 12	[illegible]	8A	8A			ORLAND UNIT WU ASSN
[illegible]	6508	01	HUMBOLDT	12	[illegible]	[illegible] 32	[illegible]	6P	6P			JACK G. CLARK
[illegible]	[illegible]	[illegible]	BUTTE	[illegible]	[illegible]	[illegible] 34	[illegible]	1.A	1.A			CITY OF OROVILLE
OROVILLE BRIDGE	6525	02	BUTTE	8	[illegible]	[illegible] 34	[illegible]		7A			ROBERT E SKINNER
OROVILLE RANGER STA	[illegible]	[illegible]	BUTTE	8	[illegible]	[illegible] 34	300				C	STATE DIV OF FSTRY
[illegible]	[illegible]	[illegible]	MARIPOSA	14	37 38	[illegible] 33	8600				S	DWR & NATL PARK SERVICE
OXNARD	[illegible]	[illegible]	VENTURA	33	[illegible]	[illegible] 11	49	8A	8A			CITY OF OXNARD
PACHECO PASS	[illegible]	[illegible]	[illegible]	[illegible]	[illegible]	[illegible]	880		MID			CALIF DEPT OF WATER RES
[illegible]	6597	02	EL DORADO	[illegible]	[illegible]	[illegible] 30	3440		8A			FLOYD R POOLE
[illegible]	[illegible]	[illegible]	LOS ANGELES	[illegible]	[illegible]	[illegible]	[illegible]		5P			E K BARR
[illegible]	[illegible]	[illegible]	SAN BENITO	[illegible]	[illegible]	[illegible] 42	[illegible]		8A			JOHN P DHRWALL
PALMDALE	[illegible]	07	LOS ANGELES	6	34 35	[illegible]	2596	5P	5P		C	PALMDALE IRRIG DIST
PALMDALE FAA AIRPORT	[illegible]	[illegible]	LOS ANGELES	6	34 38	[illegible] 05	[illegible]	MID	MID			FED AVIATION AGENCY
PALM SPRINGS	[illegible]	[illegible]	RIVERSIDE	[illegible]	[illegible]	[illegible] 32	[illegible]	5P	5P			PALM SPGS FIRE DEPT
[illegible]	[illegible]	[illegible]	SANTA CLARA	[illegible]	[illegible]	[illegible]	25	8A	8A		C	PALO ALTO JR. MUSEUM
[illegible]	[illegible]	[illegible]	MONTEREY	[illegible]	[illegible]	[illegible]	1835		5P			JAMES A BELL
PALOMAR MT OBSERVATORY	[illegible]	06	SAN DIEGO	33	[illegible]	[illegible] 52	5545	[illegible]	[illegible]		C H	PALOMAR OBSERVATORY
[illegible]	[illegible]	06	LOS ANGELES	33	33 48	[illegible] 23	[illegible]		7A			SUPT. OF STREETS & PKS.
[illegible]	[illegible]	[illegible]	INYO	[illegible]	[illegible]	[illegible]	6240				S	C. T. SNYDER
[illegible]	[illegible]	[illegible]	SAN BENITO	[illegible]	[illegible]	[illegible] 50	[illegible]		5S			MISS LILY BERG
PARADISE	[illegible]	[illegible]	BUTTE	[illegible]	[illegible] 45	[illegible] 37	[illegible]	8A	8A			PARADISE FIRE DEPT.
[illegible]	[illegible]	05	TUOLUMNE	37	[illegible]	[illegible] 40	7700				S	HETCH HETCHY WTR SUP
PARKER RESERVOIR	[illegible]	[illegible]	SAN BERDINO	5	[illegible]	[illegible] 10	738	7A	7A		C	METRO WATER DISTRICT
[illegible]	[illegible]	[illegible]	MONTEREY	[illegible]	[illegible] 53	[illegible]	1482		7A			ROBERT H. DURHAM
PASADENA	[illegible]	06	LOS ANGELES	13	[illegible]	[illegible]	864	4P	4P			PASADENA WATER DEPT
[illegible]	[illegible]	02	TEHAMA	23	[illegible] 53	[illegible] 32	755		8A		C	U S FOREST SERVICE
[illegible]	[illegible]	[illegible]	SN LUIS OBPO	[illegible]	35 38	[illegible] 41	700	5P	5P			CITY OF PASO ROBLES
[illegible]	[illegible]	04	SN LUIS OBPO	[illegible]	[illegible]	[illegible] 45	1040				C	FRANCIS F NELSON
[illegible]	[illegible]	04	SN LUIS OBPO	[illegible]	[illegible]	[illegible] 38	815	MID	MID			FED AVIATION AGENCY
[illegible]	[illegible]	03	MODOC	[illegible]	[illegible]	[illegible] 12	[illegible]				S	DEPT OF WATER RESOURCES
[illegible]	[illegible]	[illegible]	KERN	[illegible]	[illegible] 56	[illegible] 23	3868		7A			HUDSON RANCH
[illegible]	[illegible]	[illegible]	TEHAMA	23	[illegible]	[illegible] 51	1840		7A			NELLIE THOMPSON
[illegible]	[illegible]	02	MODOC	[illegible]	[illegible] 27	[illegible]	6300				S	CALIF DEPT WATER RES
[illegible]	[illegible]	[illegible]	RIVERSIDE	[illegible]	33 47	[illegible]	1470	[illegible]	5P			STATE DIV OF FSTRY
PETALUMA FIRE STA 2	[illegible]	01	SONOMA	[illegible]	38 [illegible]	[illegible] 38	16	5P	5P		C	PETALUMA FIRE STA # 2
[illegible]	[illegible]	06	VENTURA	[illegible]	34 34	[illegible] 10	3065		MID			VENTURA COUNTY FCD
[illegible]	[illegible]	[illegible]	LOS ANGELES	[illegible]	34 40	[illegible] 26	[illegible]		5P			L A CO FIRE DEPT
[illegible]	[illegible]	05	TUOLUMNE	[illegible]	[illegible]	[illegible]	5600				C	USFS, DISTRICT RANGER
[illegible]	[illegible]	[illegible]	FRESNO	[illegible]	[illegible] 44	[illegible]	610		7A			CORPS OF ENGINEERS
PINE MOUNTAIN INN	[illegible]	[illegible]	VENTURA	[illegible]	34 36	[illegible]	4200				C	VENTURA CTY FLD CONTROL
PINNACLES NAT MONUMENT	[illegible]	04	SAN BENITO	[illegible]	36 29	121 [illegible]	1307	4P	4P			U S NAT PARK SERVICE
[illegible]	[illegible]	[illegible]	VENTURA	[illegible]	34 24	[illegible] 45	730		7A			CAMULOS RANCH
[illegible]	[illegible]	06	VENTURA	[illegible]	[illegible]	[illegible] 47	[illegible]				C	V. CO. FLOOD CONTROL D.
[illegible]	[illegible]	[illegible]	SN LUIS OBPO	4	35 [illegible]	[illegible] 38	80	5P	5P			POLICE DEPARTMENT
PIT RIVER POWER HOUSE	[illegible]	02	SHASTA	[illegible]	[illegible] 59	[illegible] 59	1458		3P			P G & E COMPANY
PLACERVILLE	[illegible]	[illegible]	EL DORADO	1	[illegible] 44	[illegible] 48	1890	8A	8A		H	P G & E COMPANY
[illegible]	[illegible]	02	EL DORADO	[illegible]	[illegible] 44	[illegible] 44	2755	4P	4P	4P		INST FST GENETICS
PLACERVILLE DISP PLANT	[illegible]	02	EL DORADO	[illegible]	[illegible] 44	[illegible] 51	1546				C	CITY OF PLACERVILLE
PLASKETT	[illegible]	01	GLENN	7	39 44	[illegible]	6580				S	U S F S & CAL DEPT WTR
[illegible]	[illegible]	[illegible]	SHASTA	[illegible]	[illegible]	[illegible] 53	2280	5P	5P			PLATINA HWY MTC STN
[illegible]	[illegible]	[illegible]	PLUMAS	8	39 45	[illegible] 42	[illegible]				C	PLUMAS EUREKA ST. PK.
[illegible]	[illegible]	[illegible]	MENDOCINO	[illegible]	38 55	[illegible] 42	[illegible]	5P	5P		C	CALIF DIV OF FORESTRY
[illegible]	[illegible]	[illegible]	SNTA BARBARA	33	34 34	[illegible] 40	76		[illegible]			U S COAST GUARD
[illegible]	[illegible]	[illegible]	SN LUIS OBPO	4	35 [illegible]	[illegible]	59	11P	11P			U S COAST GUARD
POMONA CAL POLY	[illegible]	06	LOS ANGELES	[illegible]	34 04	[illegible] 49	740	8A	8A			CAL POLYTECHNIC COLLEGE
PORT CHICAGO NAVAL [illegible]	[illegible]	04	CONTRA COSTA	4	38 [illegible]	[illegible] 01	50	5P	5P			U S NAVAL MAGAZINE
PORTERVILLE	[illegible]	[illegible]	TULARE	9	36 [illegible]	[illegible] 01	393	8A	8A			JOHN H DAYBELL
PORTOLA	[illegible]	[illegible]	PLUMAS	8	39 48	[illegible] 28	4838	4P	4P		C	F. W. COLE
[illegible]	[illegible]	[illegible]	TULARE	[illegible]	35 48	[illegible] 34	[illegible]				S	CORPS OF ENGINEERS
[illegible]	[illegible]	05	TULARE	[illegible]	35 48	[illegible] 38	4960	[illegible]	7A			PANORAMA HTS LODGE
[illegible]	[illegible]	01	MENDOCINO	[illegible]	[illegible]	[illegible] 04	[illegible]				C	CORPS OF ENGINEERS
[illegible]	[illegible]	[illegible]	MENDOCINO	[illegible]	[illegible]	[illegible] 08	1015	4P	4P		C	P G & E COMPANY
[illegible]	[illegible]	06	SAN DIEGO	33	[illegible] 57	[illegible] 04	500		4P			POWAY FIRE DEPT
[illegible]	[illegible]	[illegible]	RIVERSIDE	[illegible]	33 [illegible]	[illegible] 38	560				C	CORPS OF ENGINEERS
PRIEST VALLEY	7150	[illegible]	MONTEREY	[illegible]	36 [illegible]	[illegible] 42	2300	SS	SS			NELSON H PALMER
QUAKING ASPEN	[illegible]	[illegible]	TULARE	[illegible]	36 [illegible]	[illegible] 32	7200				S	CORPS OF ENGINEERS
QUINCY	7195	[illegible]	PLUMAS	8	39 56	[illegible] 56	3409	8A	8A		H	U S FOREST SERVICE
[illegible]	[illegible]	[illegible]	SAN DIEGO	33	33 [illegible]	[illegible] 51	1480	6P	6P			LOUIS B SPAULDING
[illegible]	[illegible]	[illegible]	SAN DIEGO	33	33 [illegible]	[illegible] 32	4110		6P			B. W. PATTERSON
[illegible]	7253	[illegible]	KERN	[illegible]	35 [illegible]	117 39	3570	6P	6P			KERN CO FIRE DEPT
RATTLESNAKE CREEK	[illegible]	[illegible]	FRESNO	[illegible]	36 59	[illegible] 43	9900				S	CORPS OF ENGINEERS
RED BLUFF WSO R	[illegible]	[illegible]	TEHAMA	[illegible]	[illegible]	[illegible]	342	MID	MID		C J	NATL WEATHER SERVICE
REDDING 5 SSE	7295	[illegible]	SHASTA	23	[illegible] 30	[illegible] 22	425				C	CITY OF REDDING
REDDING FIRE STA NO 2	[illegible]	02	SHASTA	[illegible]	[illegible] 35	[illegible] 24	580	5P	5P			REDDING FIRE DEPT
[illegible]	[illegible]	06	SAN BERDINO	[illegible]	[illegible]	[illegible] 11	[illegible]	MID	2P			REDLANDS DAILY FACTS
[illegible]	[illegible]	[illegible]	SAN MATEO	4	[illegible]	[illegible] 14	[illegible]	5P	5P			CITY FIRE DEPT STA 2
REDWOOD VALLEY	[illegible]	01	MENDOCINO	[illegible]	[illegible]	[illegible] 12	718				C	THOMAS M JAMESON
REPRESA	[illegible]	02	SACRAMENTO	1	38 [illegible]	121 10	295		MID			FOLSOM STATE PRISON
[illegible]	[illegible]	[illegible]	HUMBOLDT	7	[illegible] 02	[illegible] 47	500	8A	8A			CALIF DIV BEACH & PKS
[illegible]	[illegible]	04	CONTRA COSTA	4	37 56	[illegible] 21	55	8A	8A			CITY OF RICHMOND
[illegible]	[illegible]	[illegible]	SOLANO	[illegible]	[illegible]	[illegible] 42	40		8A			U S ARMY DEPOT
[illegible]	[illegible]	[illegible]	RIVERSIDE	28	33 57	[illegible] 23	840	5P	5P			RIVERSIDE FIRE DEPT
RIVERSIDE EXP STA R	[illegible]	06	RIVERSIDE	28	33 58	[illegible] 21	986	8A	8A	8A	C	CITRUS RES & AG EXP STA
ROBBS PEAK PH	[illegible]	02	EL DORADO	1	38 54	[illegible] 22	[illegible]				C	SAC MUNIC UTL DIST
ROBERTSON FLAT	[illegible]	05	PLACER	1	[illegible] 09	[illegible] 30	6740				S	DEPT OF WATER RESOURCES
[illegible]	[illegible]	[illegible]	INYO	[illegible]	[illegible] 27	[illegible] 44	9670				S	DEPT WATER RESOURCES
[illegible]	[illegible]	02	PLACER	1	[illegible] 48	121 14	242	8A	8A			RAYMOND H JOHNSON
[illegible]	[illegible]	05	TULARE	[illegible]	36 [illegible]	[illegible] 38	6240				S	CORPS OF ENGINEERS
[illegible]	[illegible]	05	FRESNO	[illegible]	[illegible]	[illegible] 52	10000				S	SO CALIF EDISON CO
ROUND MEADOW	[illegible]	05	TULARE	[illegible]	35 59	[illegible] 21	9300				S	CALIF STATE ENG
ROUND MT P G AND E	[illegible]	02	SHASTA	[illegible]	[illegible] 48	[illegible] 56	[illegible]		[illegible]		C	PACIFIC GAS AND ELEC CO
RUNNING SPRINGS 1 E	[illegible]	[illegible]	SAN BERDINO	[illegible]	34 [illegible]	[illegible]	5965				C	STATE DIV OF HWYS
SACHES SPRINGS	7623	05	TUOLUMNE	37	38 [illegible]	[illegible]	7900				S	HETCH HETCHY WTR SUP
[illegible] R	7630	02	SACRAMENTO	[illegible]	[illegible]	[illegible] 30	17	MID	MID		C J	NATL WEATHER SERVICE
[illegible] R	[illegible]	[illegible]	SACRAMENTO	23	38 35	[illegible] 30	19	MID	MID		C	NATL WEATHER SERVICE
SADDLE CAMP RANGER STA	[illegible]	[illegible]	TEHAMA	23	[illegible]	[illegible] 48	3850				S	NATL WEATHER SERVICE
SAGEHEN CREEK	[illegible]	[illegible]	NEVADA	36	[illegible]	[illegible] 14	6337		5P			UNIVERSITY OF CALIF
[illegible]	[illegible]	[illegible]	NAPA	[illegible]	38 30	[illegible] 28	225	6P	6P			EDWIN L PAULSON
[illegible]	7646	01	NAPA	[illegible]	38 30	[illegible] 32	1780				C	EDWIN H LEARNED
[illegible]	[illegible]	[illegible]	NAPA	23	38 34	[illegible] 23	870				C	YVONNE L. WHITE
SAINT MARYS COLLEGE	7661	04	CONTRA COSTA	4	[illegible]	[illegible] 06	623	7P	7P			BROTHER J BENEDICT
[illegible]	[illegible]	[illegible]	MONTEREY	[illegible]	[illegible]	[illegible] 36	85	5P	5P			U.S.DEPT.OF AG.1 ARS
SALINAS FAA AP	[illegible]	[illegible]	MONTEREY	[illegible]	[illegible]	[illegible] 36	75	MID	MID			FED AVIATION AGENCY
[illegible]	[illegible]	[illegible]	SN LUIS OBPO	[illegible]	[illegible]	[illegible]	1375		8A			SALINAS DAM OPERATORS
[illegible]	[illegible]	06	SNTA BARBARA	32	[illegible]	[illegible] 24	[illegible]		8A			JOE CABRAL JR
SALT SPRINGS PWR HOUSE	[illegible]	[illegible]	[illegible]	[illegible]	38 [illegible]	[illegible] 13	3700	3P	3P	3P		P G & E COMPANY
[illegible]	[illegible]	05	CALAVERAS	[illegible]	[illegible]	[illegible] 40	830		7A			CALAVERAS CEMENT CO
[illegible]	[illegible]	04	MONTEREY	[illegible]	[illegible]	[illegible] 15	1060	5P	5P			SAN ANTONIO MISSION
SAN ARDO	[illegible]	04	MONTEREY	[illegible]	[illegible]	[illegible] 54	450		8A			MRS JEAN BRINAN
[illegible]	[illegible]	04	SAN BENITO	[illegible]	[illegible]	121 05	1355				C	JOHN M SHIELDS
[illegible]	[illegible]	06	SAN BERDINO	[illegible]	[illegible]	[illegible]	1125	6P	6P			S B COUNTY HOSPITAL
SAN CLEMENTE DAM	[illegible]	[illegible]	MONTEREY	4	[illegible]	121 42	600		7A			CALIF WTR & TEL CO
[illegible]	[illegible]	06	LOS ANGELES	[illegible]	[illegible]	[illegible] 43	[illegible]		4P			L A CO FIRE DEPT
[illegible] R	[illegible]	06	LOS ANGELES	[illegible]	[illegible]	[illegible]	[illegible]	MID	MID		C H J	NATL WEATHER SERVICE
[illegible] R	[illegible]	06	SAN DIEGO	33	[illegible]	[illegible]	13	MID	MID		C J	NATL WEATHER SERVICE
[illegible]	[illegible]	06	LOS ANGELES	[illegible]	[illegible]	[illegible]	955		8A			SAN DIMAS FIRE STA
[illegible]	[illegible]	[illegible]	LOS ANGELES	[illegible]	[illegible]	[illegible]	2720				C	U S FOREST SERVICE
[illegible]	[illegible]	04	SANTA CLARA	[illegible]	[illegible]	[illegible]	365				C	STATE DIV OF HWYS
[illegible]	[illegible]	[illegible]	LOS ANGELES	[illegible]	[illegible]	[illegible]	465	5P	5P			FARMERS INS GROUP
[illegible]	[illegible]	[illegible]	LOS ANGELES	[illegible]	[illegible]	[illegible]	1250				C	CORPS OF ENGINEERS
[illegible] R	[illegible]	[illegible]	SN FRANCISCO	4	[illegible]	[illegible]	52	5P	MID		C	CITY SAN FRANCISCO
[illegible] R	[illegible]	04	SAN MATEO	4	[illegible]	[illegible] 23	8	MID	MID		C J	NATL WEATHER SERVICE
[illegible] R	[illegible]	04	SN FRANCISCO	4	[illegible]	[illegible] 25	52	MID	MID		C J	NATL WEATHER SERVICE

STATION	INDEX NO.	DIVISION	COUNTY	DRAINAGE	LATITUDE	LONGITUDE	ELEVATION	TEMP.	PRECIP.	EVAP.	SPECIAL	OBSERVER
SAN GABRIEL CANYON PH	7776	06	LOS ANGELES	26	34 09	117 54	744		5P			PASADENA WATER DEPT
SAN GABRIEL DM FC425BE	7779	06	LOS ANGELES	26	34 12	117 52	1481		5P		C	ORBIN R. WATKINS
SAN GABRIEL FIRE DEPT	7785	06	LOS ANGELES	13	34 06	118 06	450	4P	4P			CITY FIRE DEPARTMENT
SAN GREGORIO 2 SE	7807	04	SAN MATEO	4	37 18	122 22	275	7P	7P			GARY J. ARATA
SAN JACINTO	7810	06	RIVERSIDE	33	33 47	116 58	1535	7P	7P			BYRON JOHANSEN
SAN JACINTO RANGER STA	7813	06	RIVERSIDE	33	33 47	116 58	1560				C	STATE DIV OF FSTRY
SAN JOAQUIN EXP RANGE	7817	05	MADERA	27	37 05	119 43	1050				C	U S FOREST SERVICE
SAN JOSE R	7821	04	SANTA CLARA	4	37 21	121 54	67	4P	4P		C J	CITY OF SAN JOSE
SAN JUAN BAUTISTA 3SSE	7834	04	SAN BENITO	20	36 48	121 31	550				C	MRS. SANDRA J. KNOLL
SAN LUIS DAM	7846	05	MERCED	27	37 03	121 04	277	8A	8A	8A	C	DEPT WATER RESOURCES
SAN LUIS OBISPO POLY	7851	04	SN LUIS OBPO	4	34 31	120 40	315	7A	7A		C	CAL STATE POLY COL
SAN MARCOS PASS	7859	06	SAN BARBARA	32	34 32	119 49	2300				C	CTY OF SANTA BARBARA
#SAN MATEO	7864	04	SAN MATEO	4	37 32	122 18	21	5P	5P			CITY FIRE DEPARTMENT
SAN NICOLAS ISLAND	7870	06	VENTURA	33	33 14	119 27	502	MID	MID		C	NATL WEATHER SERVICE
#SAN RAFAEL	7880	01	MARIN	17	37 58	122 32	40	4P	4P			INDEPENDENT JOURNAL
SANTA ANA FIRE STATION	7888	06	ORANGE	28	33 45	117 52	115	4P	4P			SANTA ANA FIRE DEPT
SANTA ANA RIVER PH 3	7891	06	SAN BERDINO	28	34 06	117 06	1970				C	SO CALIF EDISON CO
SANTA ANITA FERN FC432	7897	06	LOS ANGELES	13	34 13	118 01	2035		5P			LOUIS LJEBKERT
SANTA BARBARA	7902	06	SNTA BARBARA	33	34 25	119 41	5	8A	8A		C	SANTA BARBARA SWG. TR.
SANTA BARBARA FAA AP	7905	06	SNTA BARBARA	33	34 26	119 50	9	MID	MID			FED AVIATION AGENCY
SANTA BARBARA TV PEAK	7909	06	SNTA BARBARA	32	34 32	119 57	4000		5P			TV STATION KEYT
SANTA CLARA UNIVERSITY	7912	04	SANTA CLARA	4	37 21	121 56	88	5P	5P			UNIV OF SANTA CLARA
SANTA CRUZ	7916	04	SANTA CRUZ	4	36 59	122 01	125	5P	5P			ROBERT E BURTON
SANTA FE DAM R	7926	06	LOS ANGELES	13	34 07	117 58	427				C	CORPS OF ENGINEERS
SANTA MARGARITA 2 SW	7930	04	SN LUIS OBPO	24	35 22	120 38	1200		6P			JOSEPH C MC KUSICK
SANTA MARGARITA BOOST	7933	04	SN LUIS OBPO	24	35 22	120 38	1100		8A			RICHARD S PILECKI
SANTA MARIA WSO R	7946	06	SNTA BARBARA	30	34 54	120 27	236	MID	MID		C J	NATL WEATHER SERVICE
SANTA MONICA	7950	06	LOS ANGELES	33	34 01	118 29	64		4P			CITY SANTA MONICA
#SANTA MONICA PIER	7953	06	LOS ANGELES	33	34 00	118 30	15	4P	4P			S M LIFEGUARD SER
SANTA PAULA	7957	06	VENTURA	29	34 21	119 05	263	4P	8A			VENTURA CO FIRE DEPT
SANTA ROSA	7965	01	SONOMA	22	38 27	122 42	167	4P	4P			CLARENCE S NEWBERRY
SANTA YNEZ	7976	06	SNTA BARBARA	32	34 37	120 05	600				C	SANTA BARBARA COUNTY
SANTIAGO DAM	7987	06	ORANGE	28	33 47	117 43	855				C	WILLIAM O SAPPINGTON
SAUGUS PWR PL NO 1	8014	06	LOS ANGELES	29	34 35	118 27	2105		6A			L A WTR & PWR DEPT
SAWYERS BAR RANGER STA	8025	01	SISKIYOU	12	41 18	123 08	2169	8A	8A			U S FOREST SERVICE
#SCOTIA	8045	01	HUMBOLDT	7	40 29	124 06	139	8A	8A			PACIFIC LUMBER CO
SEARSVILLE LAKE	8068	04	SAN MATEO	4	37 24	122 14	350		8A			AUSTIN CLAPP
SEBASTOPOL	8072	01	SONOMA	17	38 24	122 49	65				C	CITY OF SEBASTOPOL
SECRET VALLEY	8074	03	LASSEN	18	40 31	120 16	4440		6A			MRS GEORGE W RUMBO
SEPULVEDA DAM	8092	06	LOS ANGELES	13	34 10	118 28	670				C	CORPS OF ENGINEERS
SHASTA DAM	8135	02	SHASTA	23	40 43	122 25	1076	8A	8A	8A	C H	U S BUR RECLAMATION
SHELTER COVE	8162	01	HUMBOLDT	17	40 02	124 04	232	5P	5P			MRS MARILYN F MACHI
SHINGLE SPRINGS	8173	02	EL DORADO	1	38 40	120 55	1375		7A			THEODORE B HEUSNER
SHINGLETOWN 2 E	8175	02	SHASTA	23	40 30	121 51	3535		7A			MRS JANICE M SUTTER
SIERRA CITY	8207	02	SIERRA	39	39 34	120 38	4150	6P	6P		H	MRS. JEANNE W. MCMAHAN
SIERRAVILLE RANGER STA	8218	02	SIERRA	8	39 35	120 22	4975	8A	8A		C H	U S FOREST SERVICE
SIGNAL HILL FC 415	8230	06	LOS ANGELES	13	33 48	118 10	100		5P		C	GEORGE I OSBORN
SILVERADO RANGER STA	8243	06	ORANGE	28	33 45	117 39	1095				C	CORPS OF ENGINEERS
SKAGGS SPGS LAS LOMAS	8272	01	SONOMA	22	38 41	123 08	1930		8A		H	JOHN K LEITHOLD
SLACK CANYON	8276	04	MONTEREY	24	36 05	120 40	1730				C	STATE DIV OF FSTRY
SNOW CREEK UPPER	8317	07	RIVERSIDE	6	33 52	116 41	1940		7A			DESERT WATER AGENCY
SNOW FLAT	8318	05	MARIPOSA	14	37 50	119 30	8700				S	DEPT WATER RESOURCES
SODA SPRINGS 1 E R	8332	02	NEVADA	39	39 19	120 22	6885				C	ROBERT MAUGHAN
SOLEDAD	8338	04	MONTEREY	24	36 26	121 20	195		8A			JOHN N FRANCIONI
SOMERSET 5 ESE	8344	05	EL DORADO	16	38 37	120 36	3160				C	JACK A. HASELEY
SOMIS 3 NW	8349	06	VENTURA	33	34 17	119 03	510		8A			BERYLWOOD INVEST CO
SONOMA	8351	01	SONOMA	17	38 17	122 27	70	5P	5P			LAURENCE W DICKEY
SONORA RS	8353	05	TUOLUMNE	37	37 59	120 23	1749	8A	8A		H	STATE DIV.OF FORESTRY
SONORA JUNCTION	8355	03	MONO	38	38 21	119 27	6886				C	STATE DIV OF HWYS
S E FARALLON	8376	04	SAN FRANCISC	4	37 42	123 00	35				C	U S COAST GUARD
SO ENTRANCE YOSEMITE	8380	05	MARIPOSA	14	37 30	119 38	5120	8A	8A		H	U S NAT PARK SERVICE
SOUTH LAKE	8406	07	INYO	19	37 11	118 34	9580				S	SOUTHERN CALIF EDISON C
SPADRA PAC FC 356 C	8436	06	LOS ANGELES	26	34 03	117 49	676		4P		C	J. E. STULL
SPRECKELS HWY BRIDGE	8446	04	MONTEREY	24	36 36	121 41	60		8A			NATL WEATHER SERVICE
SPRINGVILLE 7 ENE	8455	05	TULARE	9	36 10	118 42	2470		7A			ELMER A SUTTON
SPRINGVILLE RANGER STA	8460	05	TULARE	9	36 08	118 48	1050				C	U S FOREST SERVICE
SPRINGVILLE TULE HDWKS	8463	05	TULARE	9	36 12	118 39	4070				C	P G & E COMPANY
SQUAW VALLEY	8474	03	PLACER	36	39 12	120 14	6235	8A	8A		H	SQUAW VALLEY STATE PK
SQUIRREL INN 2	8479	07	SAN BERDINO	15	34 14	117 14	5680	5P	5P		H	LEROY KEMP
STANDISH 1 E	8487	03	LASSEN	18	40 22	120 24	4030		8A			RAY C FRALEY
STANDISH HICKEY ST PK	8490	01	MENDOCINO	7	39 53	123 44	850		8A			CAL DIV BEACH & PKS
STANISLAUS POWER HOUSE	8499	05	TUOLUMNE	34	38 08	120 22	1060		1P			P G & E COMPANY
STATE LAKES	8510	05	FRESNO	11	36 56	118 35	10300				S	CORPS OF ENGINEERS
STIRLING CITY RS	8544	02	BUTTE	8	39 54	121 32	3518				C	STATE DIV OF FSTRY
STOCKTON DISPOSAL PL	8554	05	SAN JOAQUIN	27	37 56	121 20	11				C	CITY OF STOCKTON
#STOCKTON WSO	8558	05	SAN JOAQUIN	27	37 54	121 15	22	MID	MID		J	NATL WEATHER SERVICE
STOCKTON FIRE STA NO 4	8560	05	SAN JOAQUIN	27	38 00	121 19	12	8A	8A			STOCKTON FIRE STA NO 4
STONYFORD COOLEY RANCH	8578	02	COLUSA	23	39 15	122 40	3015		8A			FRED H COOLEY
STONYFORD RANGER STA	8580	02	COLUSA	23	39 23	122 33	1168		8A			U S FOREST SERVICE
STONY GORGE RESERVOIR	8587	02	GLENN	23	39 35	122 32	791	5P	5P		C	ORLAND UNIT WU ASSN
STOUTS MEADOW	8591	02	SHASTA	21	41 10	121 56	5300				S	DEPT WATER RESOURCES
STRAWBERRY VALLEY	8606	02	YUBA	39	39 34	121 06	3808	5P	5P		H	MRS. LILLIAN MAGRUDER
SUEY RANCH	8627	06	SN LUIS OBPO	30	35 00	120 23	390		5P			SUEY RANCH
SUMMIT MEADOW	8648	05	FRESNO	11	37 05	119 13	6240				S	DEPT OF WTR RESOURCES
SUNSET BEACH STATE PK	8680	04	SANTA CRUZ	20	36 54	121 50	85				C	CAL DIV BEACH & PARK
SURF 2 ENE	8697	06	SNTA BARBARA	32	34 41	120 34	110				C	U S AIR FORCE
SUSANA KNOLLS	8700	06	VENTURA	33	34 16	118 40	1085		8A			SUSANA KN FIRE STA
SUSANVILLE AIRPORT	8702	03	LASSEN	18	40 23	120 34	4148	MID	MID		H	DAVID BARR
SUSANVILLE 1 WNW	8703	03	LASSEN	18	40 26	120 40	4555				C	STATE DIV OF FSTRY
SUTTER HILL RANGER STA	8713	05	AMADOR	16	38 23	120 48	1586		8A			STATE DIV OF FSTRY
SWAIN MOUNTAIN	8716	02	PLUMAS	8	40 27	121 06	6160				S	CALIF DEPT WATER RES
TAFT	8752	05	KERN	10	35 09	119 28	1025				C	KERN CO FSTRY & FD
TAHOE CITY	8758	03	PLACER	36	39 10	120 08	6230	8A	8A	8A	H	MRS. ESTHER BEATTY
TAHOE VALLEY FAA AP	8762	03	EL DORADO	36	38 54	120 00	6254	4P				FED AVIATION AGENCY
TEHACHAPI	8826	05	KERN	10	35 08	118 27	3975	5P	5P		H	HARRY M. COWAN
TEHACHAPI AIRPORT	8832	05	KERN	10	35 08	118 26	3960				C	TEHACHAPI CUMMINGS
TEJON RANCHO	8839	05	KERN	10	35 02	118 45	1425	5P	5P			TEJON RANCH COMPANY
TERMO	8873	03	LASSEN	18	40 52	120 27	5300	6P	6P		C	SULO E LAKSO
THE CEDARS	8881	02	PLACER	1	39 15	120 21	5900				S	DEPT OF WATER RESOURCES
THE GEYSERS	8885	01	SONOMA	22	38 48	122 50	1668				C	MRS FAYE DEWEY
THERMAL FAA AIRPORT	8892	07	RIVERSIDE	6	33 38	116 10	120	MID	MID		C	FED AVIATION AGENCY
THOUSAND OAKS	8905	06	VENTURA	33	34 11	118 51	810		8A			VENTURA CO FIRE DEPT
THREE MILE VALLEY	8909	02	PLUMAS	8	39 54	120 34	5900				S	CALIF DEPT WATER RES
THREE RIVERS 6 SE	8912	05	TULARE	9	36 22	118 51	2200				C	GLENN BAKER
THREE RVRS EDISON PH 2	8914	05	TULARE	9	36 28	118 53	950	2P	2P			SO CALIF EDISON CO
THREE RVRS EDISON PH 1	8917	05	TULARE	9	36 28	118 52	1140				C	SO CALIF EDISON CO
TIGER CREEK PH	8928	05	AMADOR	16	38 27	120 29	2355	4P	4P		C	P G & E COMPANY
TOPANGA PATROL STA FC6	8967	06	LOS ANGELES	33	34 05	118 36	745		5P			L A CO FIRE DEPT
TORRANCE	8973	06	LOS ANGELES	33	33 48	118 20	110	4P	4P			TORRANCE MUN AIRPORT
TRABUCO CANYON	8992	06	ORANGE	33	33 39	117 36	970				C	ORANGE CO PARK DEPT
TRACY 2 SSE	8997	05	SAN JOAQUIN	27	37 43	121 25	105				C	AAGE R TUGEL
TRACY CARBONA	8999	05	SAN JOAQUIN	27	37 42	121 25	140	8A	8A			BANTA CARBONA IR CO
TRACY PUMPING PLANT	9001	05	ALAMEDA	27	37 48	121 35	61	6P	6P	6P		U S BUR RECLAMATION
TRINITY DAM VISTA PT	9024	01	TRINITY	35	40 48	122 46	2500	8A	8A	8A		U S BUR RECLAMATION
TRONA	9035	07	SAN BERDINO	6	35 47	117 23	1695	8A	8A			AMERICAN P & C CORP
TROUGH SPRING	9037	02	COLUSA	23	39 18	122 39	4000				S	CORPS OF ENGINEERS
TRUCKEE RANGER STATION	9043	03	NEVADA	36	39 20	120 11	5995	8A	8A		C	U S FOREST SERVICE
TUJUNGA	9047	06	LOS ANGELES	13	34 16	118 18	1690	7P	7P			JAMES D. PARRA
TUJUNGA MILL CR FC 470	9049	06	LOS ANGELES	13	34 23	118 05	4645				C	LOS ANGELES CO FCD
TULEFIELD	9052	05	KERN	10	35 09	119 01	295		7A			KERN COUNTY LAND CO
TULELAKE R	9053	01	SISKIYOU	12	41 58	121 28	4035	5P	5P	5P	C H	TULELAKE IRRIG DIST
TUNNEL RANGER STATION	9061	05	TULARE	10	36 22	118 17	8950				S	NATL WEATHER SERVICE
TUOLUMNE MEADOWS	9063	05	TUOLUMNE	37	37 53	119 21	8650				S	DEPT WATER RESOURCES
TURLOCK	9073	05	STANISLAUS	14	37 29	120 51	115		8A			CARL A PEARSON
TUSTIN IRVINE RANCH	9087	06	ORANGE	33	33 44	117 47	118	3P	3P			THE IRVINE COMPANY
TWENTY MILE HOLLOW	9097	02	TEHAMA	23	40 08	121 48	2800				S	DEPT OF WATER RESOURCES
TWENTYNINE PALMS	9099	07	SAN BERDINO	6	34 08	116 02	1975	4P	4P			JOSHUA TREE NAT. MON.
TWIN LAKES	9105	02	ALPINE	1	38 42	120 02	7829	4P	4P		H	P G & E COMPANY
TWITCHELL DAM	9111	06	SNTA BARBARA	30	34 59	120 19	582	4P	4P	4P		SANTA MARIA VLY WCD
UHL RANGER STATION	9120	05	TULARE	9	35 53	118 39	3680				C	U S FOREST SERVICE
#UKIAH	9122	01	MENDOCINO	22	39 09	123 12	623	5P	5P			CITY FIRE DEPARTMENT
UKIAH 4 WSW	9124	01	MENDOCINO	22	39 08	123 16	1900		8A			MRS MARJORIE S DORY
#U C L A	9152	06	LOS ANGELES	33	34 04	118 27	430	4P	4P			U C L A
UPLAND 3 N	9158	06	SAN BERDINO	28	34 08	117 39	1605	5P	5P			LIBERTY GROVES CORP
UPPER LAKE 7 W	9167	02	LAKE	23	39 11	123 02	1524		4P			EDGAR J SCHUETTE
UPPER MATTOLE	9177	01	HUMBOLDT	17	40 15	124 11	255		5P			WESLEY C ROSCOE
UPR SAN LEANDRO FILTER	9185	04	ALAMEDA	4	37 46	122 10	394	6A	6A		C	E BAY MUN UTL DIST
UPPER TRES PINOS	9189	04	SAN BENITO	20	36 38	121 02	2050				C	ELDON FANCHER
VACAVILLE	9200	02	SOLANO	23	38 22	121 57	105	5P	5P			VACAVILLE FIRE DIST
VALLETON	9221	04	MONTEREY	24	35 53	120 42	957				C	MISS JUDY A. WOLF

STATION INDEX

STATION	INDEX NO.	DIVISION	COUNTY	DRAINAGE ↕	LATITUDE	LONGITUDE	ELEVATION	OBSERVATION TIME AND TABLES: TEMP	PRECIP	EVAP	SPECIAL (SEE NOTE)	OBSERVER
VALLEY CENTER 2 NNE	9232	06	SAN DIEGO		33 33 14	117 01	1390		4P			VALLEY CNT MUN WATER
VALYERMO RANGER STA	9251	07	LOS ANGELES	15	34 27	117 51	3705	3P	3P			U S FOREST SERVICE
VAN NUYS FC 15A	9260	06	LOS ANGELES	13	34 11	118 27	695		4P			LA DEPT. WTR. AND POWER
VENADO	9273	01	SONOMA	22	38 37	123 01	1260			K		SONOMA CFC AND WTR CO
VENTUCOPA R S	9283	06	SNTA BARBARA	30	34 51	119 29	2749			K		U S FOREST SERVICE
VENTURA	9285	06	VENTURA	33	34 17	119 17	105		8A			CO. FLOOD CONTROL DIST
VERMILION VALLEY	9301	05	FRESNO	27	37 22	118 59	7520				S	SO CALIF EDISON CO
VICTORVILLE PUMP PLANT	9325	07	SAN BERDINO	15	34 32	117 18	2898	8A	8A	K		VICTOR CO WATER DIST
VIOLETTE MEADOW	9328	05	FRESNO	11	36 45	118 25	9500				S	CORPS OF ENGINEERS
VINCENT FIRE STA FC120	9345	06	LOS ANGELES	29	34 29	118 08	3135		5P			L A CO FIRE DEPT
VINTON	9351	02	PLUMAS	8	39 49	120 11	4950		4P			FRANK OOTTA
VISALIA	9367	05	TULARE	9	36 20	119 18	325	8A	8A			VISALIA FIRE DEPARTMENT
VISTA 2 NNE	9378	06	SAN DIEGO	33	33 14	117 14	510	5P	5P			VISTA FIRE DEPT
VOLLMERS	9386	02	SHASTA	23	40 57	122 26	1310		8A	K		M. FRED BORING
VOLTA POWER HOUSE	9390	02	SHASTA	23	40 28	121 52	2200	4P	4P	K		P G & E COMPANY
WALLACE 1 SE	9418	05	CALAVERAS	2	38 11	120 58	214		8A			CLARION E VAN SCHAIK
WALMAR SCHOOL	9420	04	CONTRA COSTA	4	37 57	122 05	120		5P			MRS. JOAN THOMAS
WALNUT CREEK 2 ESE	9423	04	CONTRA COSTA	4	37 53	122 02	245	5P	5P			JOHN F. TERRY
WALNUT CREEK 2 ENE	9426	04	CONTRA COSTA	4	37 54	122 01	220			K		TOMAS S VANASEK
WALNUT CREEK 4 E	9427	04	CONTRA COSTA	4	37 54	121 59	400		9A			MRS. BETTY FAIRCLOUGH
WALNUT PTL STA FC102B	9431	08	LOS ANGELES	26	34 00	117 52	488		8A			L A CO FIRE DEPT
WARNER SPRINGS	9447	06	SAN DIEGO	33	33 17	116 38	3180	4P	4P	K		WARNERS RESORT CO
WASCO	9452	05	KERN	10	35 36	119 20	333	8A	8A			KERN CO FSTRY & F C
WASIOJA PHOENIX RANCH	9458	06	SNTA BARBARA	30	34 59	119 54	2370			K		PHOENIX RANCH
WATSONVILLE WATERWORKS	9473	04	SANTA CRUZ	20	36 56	121 46	95	8A	8A			CITY OF WATSONVILLE
WAWONA RANGER STATION	9482	05	MARIPOSA	14	37 33	119 39	3985			K		U S NAT PARK SERVICE
WEAVERVILLE RANGER STA	9490	01	TRINITY	35	40 44	122 56	2050	8A	8A	K		U S FOREST SERVICE
WEED FIRE DEPARTMENT	9498	01	SISKIYOU	12	41 26	122 23	3593	8A	8A			WEED FIRE DEPARTMENT
WELDON 1 WSW	9512	05	KERN	10	35 40	118 18	2680			K		VERNON J BLOUNT
WENDEL 10 SE	9526	03	LASSEN	18	40 16	120 04	4035		3P			ED FILIPELLI
WEST BIG PINE LOOKOUT	9532	06	SNTA BARBARA	32	34 42	119 40	6280				S	NATL WEATHER SERVICE
WESTHAVEN	9560	05	FRESNO	11	36 13	119 59	285		7A			BOSTON RANCH CO
WEST POINT	9582	05	CALAVERAS	16	38 24	120 32	2820		8A			STATE DIV OF FORESTRY
WESTVILLE	9597	02	PLACER	1	39 11	120 39	5290				S	DEPT WATER RESOURCES
WET MEADOW	9602	05	TULARE	10	36 21	118 34	8950				S	CORPS OF ENGINEERS
WHEATLAND 2 NE	9605	02	YUBA	39	39 02	121 23	105			K		ESTATE OF SAMUEL DAMON
WHISKEYTOWN RES	9621	02	SHASTA	23	40 37	122 32	1295	9A	9A	9A		U S BUR RECLAMATION
WHITE MOUNTAIN 1	9632	07	MONO	6	37 30	118 11	10150	8A	8A		H	UNIVERSITY OF CALIF
WHITE MOUNTAIN 2	9633	07	MONO	9	37 35	118 14	12470	8A	8A		H	UNIVERSITY OF CALIF
WHITE MTN STORAGE	9635	07	SAN BERDINO	6	34 20	117 00	7260				S	STATE OF CALIFORNIA
WHITTIER CTY H FC 100C	9660	06	LOS ANGELES	26	33 58	118 02	340		9P			MISS MARTHA BAILEY
WILDROSE RANGER STA	9671	07	INYO	6	36 15	117 14	4100	5P	5P			NATIONAL PARK SERVICE
WILLIAMS	9677	02	COLUSA	23	39 09	122 09	86	9A	9A	K		CITY OF WILLIAMS
WILLITS 1 NE	9684	01	MENDOCINO	17	39 25	123 20	1348	4P	4P			HENRY C. WADE
WILLITS HOWARD FOR RS	9685	01	MENDOCINO	7	39 21	123 19	1925			K		STATE DIV OF FSTRY
WILLOW CREEK 1 NW	9694	01	TRINITY	35	40 57	123 38	461	8A	8A	8A		U S FOREST SERVICE
WILLOWS	9699	02	GLENN	23	39 32	122 12	140	8A	8A			HOWARD R ALLARD
WILLOWS USBR	9700	02	GLENN	23	39 32	122 12	135	4P	4P	4PE		USBR MATERIAL CONTL DIV
WINCHESTER	9722	08	RIVERSIDE	33	33 43	117 05	1475			K		JIM H BLACKMORE
WINTERS	9742	02	YOLO	23	38 32	121 58	135	8A	8A			J NEWTON WALLACE
WOFFORD HEIGHTS	9754	05	KERN	10	35 43	118 27	2700		5S			JAMES H JORGENSEN
WOODFORDS	9775	03	ALPINE	3	38 47	119 49	5671	5P	5P		H	MRS WILMA C BARR
WOODLAND 1 WNW	9781	02	YOLO	23	38 41	121 48	69	9A	9A			U C AGR EXTEN SERV.
WRIGHTS	9816	04	SANTA CLARA	4	37 08	121 57	1600		5P			MARVIN E WARE
WRIGHTS LAKE	9826	02	EL DORADO	1	38 51	120 14	6950				S	NATL WEATHER SERVICE
YORBA LINDA	9847	06	ORANGE	26	33 54	117 49	415	5P	5P			YORBA LINDA WATER CO
YORKVILLE	9851	01	MENDOCINO	17	38 54	123 14	1100			K		MRS. V. SYLVIA HULBERT
YOSEMITE PARK HEADQTRS	9858	05	MARIPOSA	14	37 45	119 35	3970	7A	7A	K	H	U S NAT PARK SERVICE
YREKA	9866	01	SISKIYOU	12	41 43	122 38	2625	8A	8A		H	U S FOREST SERVICE
ZENIA-KETTENPOM STORE	9953	01	TRINITY	7	40 10	123 27	3600			K		WAYNE KING
CLOSED STATIONS												
BERRYESSA LAKE	0705	02	NAPA	23	38 33	122 14	460	8A	8A	8A		CLOSED 6/30/70
NEW STATIONS												
OAKLAND MUSEUM	6336	04	ALAMEDA	4	37 48	122 16	30	MID	MID			NATL WEATHER SERVICE

↕ DRAINAGE CODE 1-AMERICAN 2-CALAVERAS 3-CARSON 4-CENTRAL COAST 5-COLORADO 6-DESERT 7-EEL 8-FEATHER 9 KAWEAH 10 KERN 11-KINGS 12-KLAMATH 13-LOS ANGELES 14-MERCED 15-MOJAVE 16-MOKELUMNE 17-NORTH COAST 18-N. E. INTERIOR 19-OWENS 20-PAJARO 21-PIT 22-RUSSIAN 23-SACRAMENTO 24-SALINAS 25-SAN DIEGO 26-SAN GABRIEL 27-SAN JOAQUIN 28-SANTA ANA 29-SANTA CLARA 30-SANTA MARIA 31-SANTA MARGARITA 32-SANTA YNEZ 33-SOUTH COAST 34-STANISLAUS 35-TRINITY 36-TRUCKEE 37-TUOLUMNE 38-WALKER

Additional information regarding the climate of California may be obtained by writing to the National Oceanic and Atmospheric Administration State climatologist, 337 Federal Office Building, 50 Fulton Street, San Francisco, California 94102, or to any National Weather Service Office near you. Additional precipitation data are contained in "HOURLY PRECIPITATION DATA CALIFORNIA" and "Storage-Gage Precipitation Data for Western United States."

DIMENSIONAL UNITS: Unless otherwise indicated, dimensional units used in this bulletin are: Temperature in °F, precipitation and evaporation in inches and wind in miles per hour. Monthly degree day totals are the sums of the negative departures of average daily temperatures from 65°F. In "Supplemental Data" table directions entered in figures are tens of degrees. Resultant wind is the vector sum of wind directions and speeds divided by the number of observations.

OBSERVATION TIME: The Station Index shows observation times in local standard time. During the summer months some observers take the observations on daylight saving time. Snow on ground in the "Snowfall and Snow on Ground" table is at observation time for all except National Weather Service Offices and FAA Stations. For these stations snow on ground values are at 4:00 a.m., P.S.T., except for Bishop WSO, Blue Canyon WSO, and Sandberg WSO, which are taken at 6 a.m., P.S.T., and Mt. Shasta WSO at 8:00 a.m., P.S.T. Data in the "Extremes" table, "Daily Precipitation" table, "Daily Temperature" table, "Evaporation and Wind" table, and snowfall in the "Snowfall and Snow on Ground" table, when published, are for the 24 hours ending at time of observation.

EVAPORATION is measured in the standard Weather Service-type pan of 4-foot diameter unless otherwise shown by footnote following the Evaporation and Wind table. Max and Min values in the Evaporation and Wind table are extremes of temperature of water in pan as recorded during 24 hours ending at time of observation. Wind is the total wind movement in miles over the evaporation pan as determined by a continuous anemometer recorder located 6-8 inches above the pan.

WATER EQUIVALENT values published in the "Snowfall and Snow on Ground" table are the water equivalent of snow, sleet, or ice on the ground. Samples for obtaining measurements are taken from different points for successive observations; consequently, occasional drifting and other causes of local variability in the snowpack may result in apparent inconsistencies in the record.

SNOWFALL: Entries of snowfall in the "Monthly Summarized Data" table, the "Snowfall and Snow on Ground" table, and in the "Seasonal Snowfall" table, include snow and sleet. Entries of snow on ground include snow, sleet, and ice.

NORMALS for all stations are climatological standard normals based on the period 1931-1960.

DIVISIONS, as used in this publication, became effective with data for January 1941

STATION NAMES: Figures and letters following the station name, such as 12 SSW, indicate distance in miles and direction from the post office.

SEASONAL TABLES: Monthly and seasonal snowfall and heating degree days for the 12 months ending with the preceding June data will be carried in the July issue of this bulletin.

DELAYED DATA AND CORRECTIONS will be carried only in the June and December issues of this bulletin.

INTERPOLATED VALUES for monthly precipitation totals may be found in the annual issue of this publication.

IN THE DATA TABLES THE SYMBOLS AND LETTERS WHEN USED INDICATE THE FOLLOWING:

- No record in the "Supplemental Data" table, "Daily Precipitation" table, "Evaporation and Wind" table, "Snowfall and Snow on Ground" table, and the Station Index.

  No record in the "Monthly Summarized Data" table and the "Daily Temperature" table is indicated by no entry.

+ And also on an earlier date or dates.

++ Highest observed one minute windspeed. This station is not equipped with an instrument to measure fastest mile data.

* Amount included in following measurement, time distribution unknown.

// Gage is equipped with a windshield.

B Adjusted to a full month.

D Water equivalent of snowfall wholly or partly estimated, using a ratio of 1 inch water equivalent to every 10 inches of new snowfall.

M One or more days of record missing; if average value is entered, less than 10 days record is missing. See "Daily Temperature" table for detailed daily record. Degree day data, if carried for this station, have been adjusted to represent the value for a full month.

R Amounts from recording gage. (These amounts are essentially accurate but may vary slightly from the amounts to be published later in Hourly Precipitation Data.)

T Trace, an amount too small to measure.

V Includes total for previous month.

IN THE STATION INDEX THE SYMBOLS AND LETTERS WHEN USED INDICATE THE FOLLOWING:

AR This entry in time of observation column in Station Index means after rain.

C Recording Rain Gage Station. Hourly precipitation values are processed for special purposes, and are published later in the "Hourly Precipitation Data" bulletin. If daily amounts are published in "Climatological Data" bulletin they are from a separate non-recording gage, except where indicated by reference 'R'. Such amounts may differ from amounts published from the recording gage in the "Hourly Precipitation Data" bulletin.

G "Soil Temperature" table.

H "Snowfall and Snow on Ground" table. Omission of data in any month indicates no snowfall and/or snow on ground in that month.

J "Supplemental Data" table.

S Storage precipitation station. Precipitation measurements, made at irregular intervals will be published later in "Precipitation Data from Storage-Gage Stations" Bulletin.

SS This entry in time of observation column in Station Index means observation made near sunset.

VAR This entry in time of observation column in Station Index means variable.

\# Thermometers are generally exposed in a shelter located a few feet above sod-covered ground; however, this reference indicates that the thermometers are exposed in a shelter located on the roof of a building.

Stations appearing in the tables with no data were either missing or received too late to be included in this issue.

General weather conditions in the U. S. for each month are described in the publications MONTHLY WEATHER REVIEW, CLIMATOLOGICAL DATA NATIONAL SUMMARY, and STORM DATA, all of which may be obtained from the Superintendent of Documents, Government Printing Office, Washington, D. C. 20402.

Information concerning the history of changes in locations, elevations, exposure, etc., of substations through 1955 may be found in the publication "Substation History" for this State, price 35 cents. Similar information for regular National Weather Service Offices may be found in the latest annual issue of Local Climatological Data, price 15 cents. These publications may be obtained from the Superintendent of Documents at the address shown above.

Subscription Price: 20 cents per copy, monthly and annual; $2.50 per year. (Yearly subscription includes the Annual Summary.) Checks and money orders should be made payable to the Superintendent of Documents. Remittance and correspondence regarding subscriptions should be sent to the Superintendent of Documents, Government Printing Office, Washington, D. C. 20402.

USCOMM-NOAA-ASHEVILLE- 12/1/70-2500

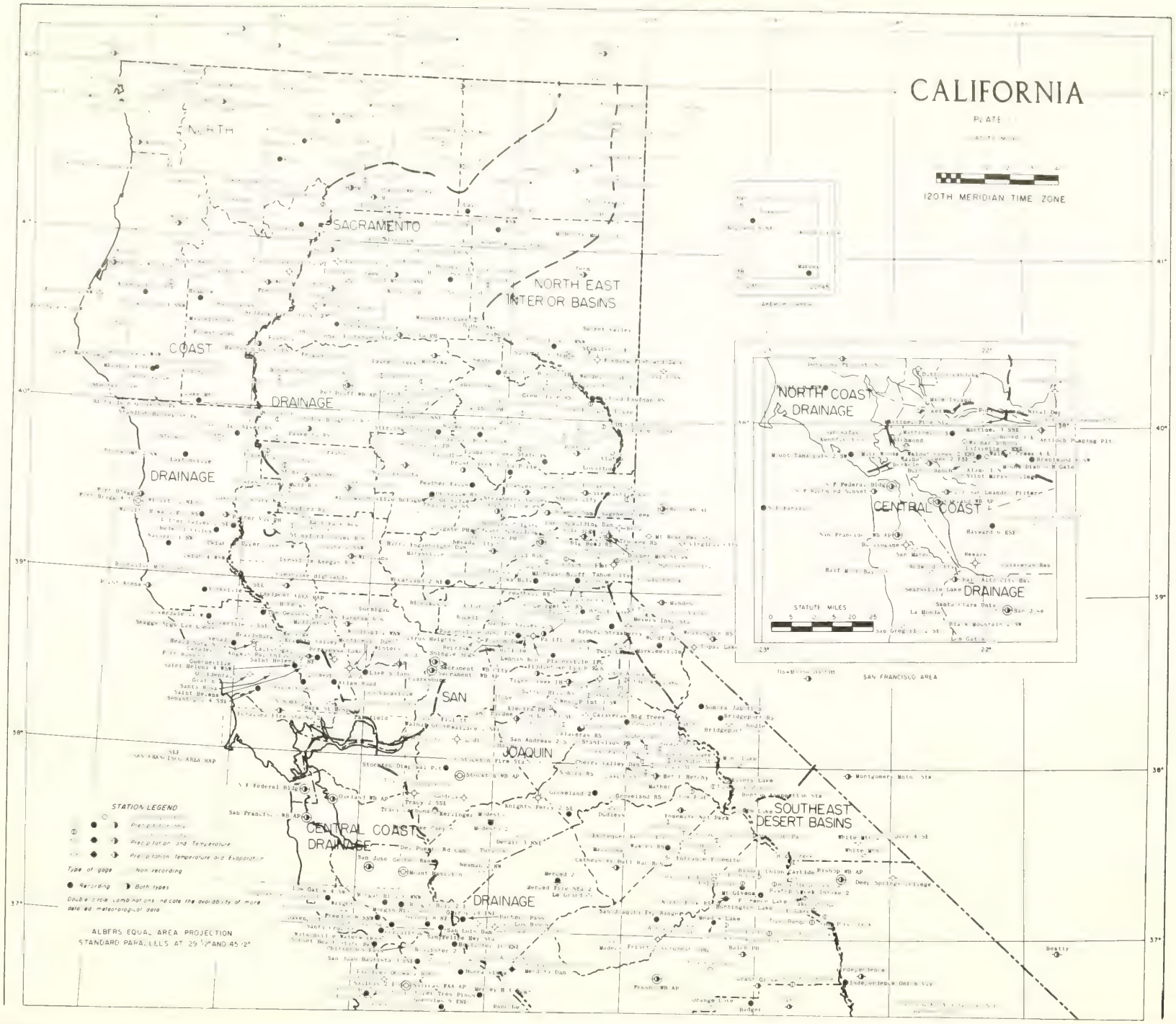
CALIFORNIA
PLATE
120TH MERIDIAN TIME ZONE
NORTH
SACRAMENTO
NORTH EAST
INTERIOR BASINS
COAST
DRAINAGE
DRAINAGE
SAN
JOAQUIN
CENTRAL COAST
DRAINAGE
DRAINAGE
SOUTHEAST
DESERT BASINS
NORTH COAST
DRAINAGE
CENTRAL COAST
DRAINAGE
STATUTE MILES
0 5 10 15 20 25
SAN FRANCISCO AREA
STATION LEGEND
Precipitation and Temperature
Precipitation Temperature and Evaporation
Type of gage
Non recording
Recording
Both types
Double circle combinations indicate the availability of more data ed meteorological data
ALBERS EQUAL AREA PROJECTION
STANDARD PARALLELS AT 29 1/2° AND 45 1/2°

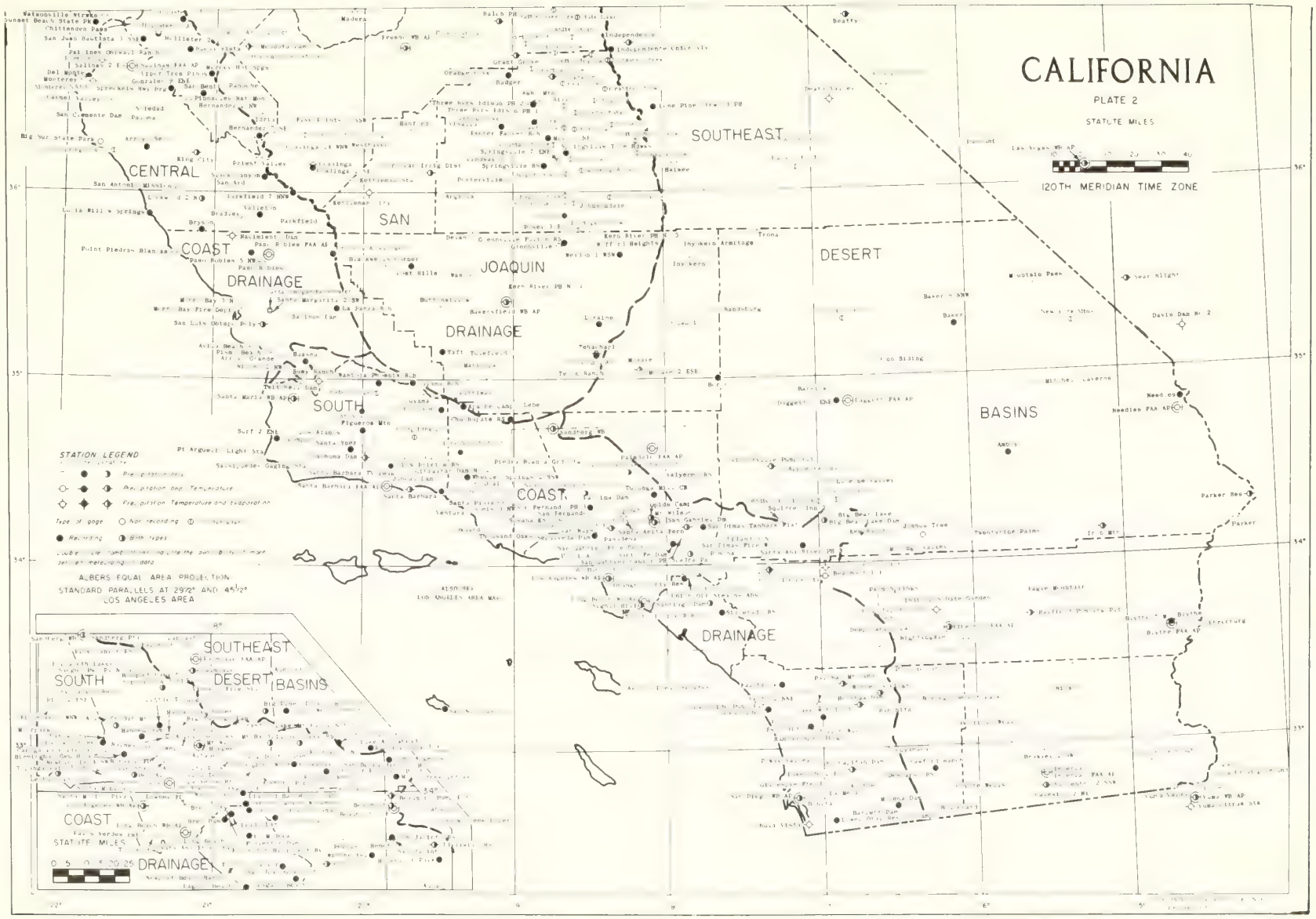
CALIFORNIA
PLATE 2
STATUTE MILES
120TH MERIDIAN TIME ZONE
SOUTHEAST
DESERT
BASINS
CENTRAL
COAST
DRAINAGE
SAN
JOAQUIN
DRAINAGE
SOUTH
COAST
DRAINAGE
STATION LEGEND
ALBERS EQUAL AREA PROJECTION
STANDARD PARALLELS AT 29½° AND 45½°
LOS ANGELES AREA
SOUTHEAST
SOUTH
DESERT
BASINS
COAST
DRAINAGE
STATUTE MILES

CLIMATOLOGICAL DATA

U.S. DEPARTMENT OF COMMERCE
NATIONAL OCEANIC AND ATMOSPHERIC ADMINISTRATION
ENVIRONMENTAL DATA SERVICE

In Cooperation with Department of Water Resources, State of California

CALIFORNIA
NOVEMBER 1970
Volume 74 No. 11

UNIVERSITY LIBRARY
NOV 22 1970

MONTHLY SUMMARIZED STATION AND DIVISIONAL DATA

Station	Temperature: Average Maximum	Average Minimum	Average	Departure From Normal	Highest	Date	Lowest	Date	Degree Days	No. of Days: Max. 90° or Above	Max. 32° or Below	Min. 32° or Below	Min. 0° or Below	Precipitation: Total	Departure From Normal	Greatest Day	Date	Snow, Sleet: Total	Max. Depth on Ground	Date	No. of Days: .10 or More	.50 or More	1.00 or More
* * *																							
NORTH COAST DRAINAGE 01																							
ALDERPOINT	61.0	43.9	52.5		79	1	36	26	366	0	0	0	0	16.98		2.44	25	.0	0		18	12	7
ANGWIN PAC UNION COL	57.6	42.6	50.1		71	3	33	26	441	0	0	0	0	12.80		4.50	28	.0	0		11	7	5
BIG BAR RANGER STATION	54.6	39.3	46.8		74	3+	27	28	543	0	1	5	0	16.47				4.5	0				
BUTLER VALLEY RANCH	62.3	42.0	52.2		78	2	33	13	375	0	0	0	0	15.67		2.43	9	.0	0		17	10	6
CALLAHAN RANGER STA	54.9M	31.3M	43.1M		69	3	22	20	649	0	0	20	0	7.46		1.13	24	.0	0		14	6	1
CECILVILLE 5 SE	53.4	34.2M	43.8M		73	3	23	13	634	0	0	18	0	15.10		2.14	9	3.0	3	28	17	12	6
CLOVERDALE 3 SSE	63.7	45.8	54.9	- .1	79	1	40	26+	299	0	0	0	0	9.59	5.49	2.49	28	.0	0		11	5	4
COVELO	59.3M	39.3M	49.3M		72	3	31	13	467	0	0	6	0	10.97				.0	0				
CRESCENT CITY 1 N	57.7	45.9	51.8		73	1	36	26	392	0	0	0	0	15.55				.0	0				
DUTTONS LANDING	64.4	46.0	55.2		77	2	39	20	287	0	0	0	0	6.94		1.27	29	.0	0		8	6	3
ELK VALLEY	53.0	36.5	44.8		64	2+	30	13+	601	0	0	10	0	25.84		4.75	23	.3	0		17	11	10
EUREKA WSO R	59.1	47.9	53.5	2.3	71	14	39	30	338	0	0	0	0	13.20	8.59	2.46	24	.0	0		15	10	5
FERNDALE 2 NW	61.0	46.4	53.7		73	14+	39	26	332	0	0	0	0	11.06		1.68	4	.0	0		15	7	4
FOREST GLEN	52.3	35.7	44.0	1.7	65	3	30	8+	620	0	0	14	0	19.77	13.16	3.16	28	2.0	2	28	19	15	6
FORT BRAGG	61.0	47.2	54.1		73	15	39	26	317	0	0	0	0	8.76	4.41	2.15	28	.0	0		15	7	3
FORT BRAGG AVIATION	59.9M	46.3M	53.1M		74	14	37	13	351	0	0	0	0	7.96		2.32	27	.0	0		13	7	2
FORT JONES RANGER STA	54.5	33.3	43.9		70	2	23	14+	626	0	0	14	0	8.15		1.00	29+	11.5	10	26	1.	9	2
FORT ROSS	60.5	48.3	54.4		72	14	41	26	310	0	0	0	0	9.57	5.44	1.54	28	.0	0		15	9	1
GRATON	64.1	43.9	54.0	1.7	78	2	34	20+	323	0	0	0	0	11.55	7.46	2.95	28	.0	0		10	8	4
HAPPY CAMP RANGER STA	56.1	38.9	47.5	.9	71	1	31	27	519	0	0	1	0	16.49	9.24	2.78	24	.0	0		14	11	9
HEALDSBURG	64.9	48.0	56.5	2.6	81	1	40	20+	250	0	0	0	0	11.46	7.56	2.29	28	.0	0		13	7	4
HILTS	52.5	33.4M	43.0M		68	3	21	29	657	0	0	12	0	D 7.16		1.53	24	14.0			13	6	2
HOOPA	58.6	45.1	51.9		74	1	37	28	386	0	0	0	0	18.25		2.95	24	.0	0		16	13	7
KENTFIELD	63.0	48.1	55.6	3.0	74	1	39	13	276	0	0	0	0	11.81	7.28	2.62	28	.0	0		10	8	6
KLAMATH	59.6	45.1	52.4		71	1	37	13	371	0	0	0	0	28.70		5.90	24	.0	0		20	12	9
LAVA BEDS NAT MONUMENT	49.0	31.0	40.0		67	4	22	13	742	0	0	19	0	3.19		.58	5	3.2	3	28	10	1	0
MOUNT HEBRON RS	49.5	28.1	38.8		63	3	17	20+	779	0	0	22	0	3.94		1.24	25	2.0	2	28	12	1	1
NAPA STATE HOSPITAL	65.3	47.0	56.2	1.6	80	1	38	20	259	0	0	0	0	7.28	5.01	1.59	28	.0	0		10	7	3
ORICK PRAIRIE CREEK PK	59.5M	43.4M	51.5M		71	1	34	19	401	0	0	0	0	21.51		5.07	24	.0	0				
ORLEANS	57.1	44.1	50.6		67	2+	34	28	422	0	0	0	0	19.74	13.21	2.99	24	T	0		17	13	11
PETALUMA FIRE STA 2	64.2	47.0	55.6	1.9	77	2+	36	20+	275	0	0	0	0	9.11	6.93	3.78	28	.0	0		11	5	2
POINT ARENA	60.5	48.0	54.3		68	1	42	20+	313	0	0	0	0	8.48		1.22	5	.0	0		15	7	1
POTTER VALLEY PH	62.8	43.2	53.0		81	1	32	20+	355	0	0	2	0	11.51	6.74	1.76	28	.0	0		15	11	5
RICHARDSON GROVE ST PK	57.0	44.9	51.0		67	1	39	26	413	0	0	0	0	21.97		2.90	24	.0	0		18	13	10
SAINT HELENA	64.4	45.1	54.8	1.6	80	1	35	20+	298	0	0	0	0	11.96	8.89	3.53	28	.0	0		13	7	5
SAN RAFAEL	65.3	48.6	57.0		77	2	39	1	233	0	0	0	0	9.72		2.50	28	.0	0		10	8	4
SANTA ROSA	64.5	46.1	55.3	2.1	78	1	35	13	284	0	0	0	0	8.97	6.03	2.43	28	.0	0		12	7	3
SAWYERS BAR RANGER STA	56.0	35.7	45.9		73	4	28	20	567	0	0	11	0	18.66		2.65	25	2.5	3	28	17	11	7
SCOTIA	60.1	47.3	53.7	.7	75	1	41	26	331	0	0	0	0	12.96	7.55	2.10	9	.0	0		17	9	2
SHELTER COVE	59.6	51.0	55.3		70	1	45	28+	283	0	0	0	0	18.72		4.30	24	.0	0		19	11	6
SONOMA	64.4	44.1	54.3		79	1	33	20+	315	0	0	0	0	10.71		3.50	28	.0	0		11	7	4
TRINITY DAM VISTA PT	49.9	36.1	43.0		66	3	29	28+	653	0	0	10	0	15.85		2.92	28	5.5	5	28	17	12	6
TULELAKE //R	50.3	31.2	40.8		69	2	15	20	719	0	0	19	0	2.30	1.25	.33	6	.3	0		10	0	0
UKIAH	61.8	45.2	53.5	.9	76	2+	35	20+	338	0	0	0	0	8.21	4.45	1.62	28	.0	0		16	6	2
WEAVERVILLE RANGER STA	55.9	35.7	45.8	1.5	76	2	30	16+	571	0	0	12	0	14.59	10.27			8.5	4	30			
WEED FIRE DEPARTMENT	51.5	33.3	42.4		66	1	21	13	671	0	0	15	0	5.94		1.27	28	6.0	6	28	11	3	3
WILLITS 1 NE	59.7	43.0	51.4		74	1	34	26+	402	0	0	0	0	12.16		1.65	27	.0	0		17	10	6
WILLOW CREEK 1 NW	M	M	M		77	2	33	30		0	0	0	0	18.39				.0	0				
YREKA	52.9	35.3	44.1	2.4	67	3	26	20	621	0	0	9	0	6.67	4.67	1.57	28	5.9	4	28	13	5	2
DIVISION			50.2	.9										12.65	8.23			1.4					
* * *																							
SACRAMENTO DRAINAGE 02																							
ADIN RANGER STATION	51.3	27.8	39.6		70	2	17	21+	756	0	0	23	0	4.45		.98	9	1.0	1	30	12	4	0
ALTURAS RANGER STATION	49.9	29.7	39.8	1.9	68	1	17	20	749	0	0	20	0	3.18	1.83	.52	10				10	1	0
AUBURN	63.1	43.0	53.1	- .6	78	3	37	27+	349	0	0	0	0	12.07	8.54	1.96	26	.0	0		11	10	5
BLUE CANYON WSO //R	49.0	37.8	43.4	- 2.3	68	1	27	27+	641	0	2	8	0	18.94	12.19	2.82	5	49.8	16	30	14	11	7
BOWMAN DAM	49.5	35.1	42.3	- 2.0	70	1	27	27	673	0	0	10	0	20.72	13.70	3.95	25	44.0	26	30	15	12	9
BRANNAN ISLAND	64.5M	45.7M	55.1M		77	3	38	27+	289	0	0	0	0	5.09		1.77	29	.0	0		10	3	2
BROOKS FARNHAM RANCH	65.8M	44.0M	54.9M	2.3	80	2	32	20	301	0	0	1	0	7.03	5.28	2.66	28	.0	0		[illegible]	4	3
BURNEY	52.9	27.9	40.4		71	2	16	3	732	0	0	23	0	8.55		1.88	28	1.0	1	29+	16	6	2
CANYON DAM	47.6	30.5	39.1	1.1	62	3	22	15+	774	0	0	20	0	10.16	6.13	1.62	28	37.0	24	28	16	9	4
CENTERVILLE PH	65.2M	38.9M	52.1M	- 1.3	79	2	32	27+	380	0	0	2	0	14.02	10.04	4.00	28	.0	0			7	5
CHESTER	49.4	30.3	39.9		67	2	20	20	746	0	0	20	0	11.82	8.33	2.84	28	33.0	20	28	16	9	3
CHICO EXPERIMENT STA	62.5	45.5	54.0	1.4	77	2+	32	13	324	0	0	1	0	7.20	4.79	2.43	29	.0	0		10	3	2
CLARKSBURG	63.6	42.9	53.3		77	3	33	20	346	0	0	0	0	7.24		2.76	29	.0	0				
CLEARLAKE HIGHLANDS	61.7	39.5	50.6		78	2	29	20+	428	0	0	7	0	7.73		2.39	28	.0	0		9	4	3
COLFAX	59.2	43.1	51.2	- 1.0	75	2	36	27	408	0	0	0	0	15.79	11.11			.0	0				
COLUSA 1 SSW	63.3	45.2	54.3	1.6	78	2	34	20	313	0	0	0	0	6.23	4.72	3.07	28	.0	0		7	3	2
DAVIS 2 WSW	64.1	45.6	54.9	1.8	78	3	35	20	301	0	0	0	0	6.87	5.50	2.21	29	.0	0		9	4	2
DEER CREEK FOREBAY	56.0M	37.9M	47.0M		72	3	26	30+	536	0	0		0	17.11		3.20	25		14	30			
DE SABLA	56.1M	38.9M	47.5M	- 1.0	72	1	32	13	518	0	0	1	0	21.31	14.87	5.48	28	3.5	0				
DOBBINS 1 S	59.7M	41.8M	50.8M		76	2	33	20+	420	0	0	0	0	11.26		2.10	25	.0	0		15	9	5
DOWNIEVILLE RANGER STA	M	M	M		71	2	28	20		0	0		0	17.10									
EAST PARK RESERVOIR	62.6	40.9	51.8	.9	78	2	30	13	391	0	0	2	0	6.91	5.38	2.54	28	.0	0		6	4	3
FAIRFIELD FIRE STATION	65.4	46.4	55.9		78	3+	38	20	267	0	0	0	0	5.94		1.34	28	.0	0		9	5	2

See Reference Notes Following Station Index

SPECIAL WEATHER SUMMARY ON PAGE 392

MONTHLY SUMMARIZED STATION AND DIVISIONAL DATA

CALIFORNIA
NOVEMBER 1970

Station	Temperature: Average Maximum	Average Minimum	Average	Departure From Normal	Highest	Date	Lowest	Date	Degree Days	No. of Days: Max. 90° or Above	Max. 32° or Below	Min. 32° or Below	Min. 0° or Below	Precipitation: Total	Departure From Normal	Greatest Day	Date	Snow, Sleet: Total	Max. Depth on Ground	Date	No. of Days: .10 or More	.50 or More	1.00 or More
[illegible]	[illegible]	46.4	55.3		78	3	36	13	284	0	0	0	0	8.04		1.78	29	.0	0		9	8	3
[illegible] RANGER STA	M		M		72	3+	30	27		0	0	1	0	14.38									
[illegible]	[illegible]	40.1	49.7		76	2	32	13	452	0	0	1	0	12.14		2.30	25	.0	0		11	9	5
[illegible]	[illegible]	33.1	43.4	1.4	73	3+	21	20	641	0	0	14	0	4.68	2.85	.81	28	.0	0		12	4	0
[illegible]	[illegible]	31.2	40.1		65	1	18	27+	742	0	0	17	0	4.23	2.57	.85	9	2.0	1	12	10	3	0
[illegible]	59.7	41.7	50.7		75	2	31	13	422	0	0	1	0	8.01	5.13	1.94	28	.0	0		14	6	2
[illegible]	[illegible]	41.7	50.1		82	1	32	29+	439	0	0	2	0	28.18		4.55	27	2.0	0		17	13	11
[illegible]	49.0M	31.8M	40.4M	- 1.7	70	1	26	27+	730	0	1	21	0	18.14	11.10	3.19	5	45.5	20	30			
[illegible] DAM MANZANITA LAKE //	[illegible]	30.9	38.9		67	2	24	27	777	0	1	20	0	8.66		1.34	28	32.0	18	29	14	7	2
MARKLEY COVE	63.2	44.5	53.9		75	3+	37	20	326	0	0	0	0	8.79		3.66	28	.0	0		9	5	3
MARYSVILLE	65.4	47.4	56.4	2.3	80	3	40	29+	251	0	0	0	0	6.24	4.21	2.36	29	.0	0		9	4	2
MC CLOUD	53.7	33.2	43.5	.9	75	2	23	20	640	0	0	17	0	16.91	11.67	3.31	28	22.0	22	28	17	10	6
[illegible]	45.6M	31.7M	38.7M	- .5	59	3+	25	20	785	0	0	18	0	15.19	9.70	2.35	5	35.7	27	28	15	11	5
MOUNT SHASTA WSO //R	[illegible]	34.9	42.3	.2	70	2+	24	13	675	0	0	13	0	10.36	6.39	2.68	27	41.9	19	28	12	6	3
[illegible]	55.8	36.3	46.1	- .3	70	3	28	20+	560	0	0	8	0	14.30	9.15	2.29	25	.0	0		11	10	6
[illegible]	63.0	45.5	54.3	.9	80	3	35	20	318	0	0	0	0	6.59	4.79	2.09	28	.0	0		7	5	2
OROVILLE	[illegible]	47.8	55.9		78	3	37	13	265	0	0	0	0	7.76		2.53	29	.0	0		9	5	3
PARADISE																							
[illegible]	[illegible]	39.8	50.1	3.2	73	3	32	27+	441	0	0	2	0	11.31	7.32	2.23	25	.0	0		10	8	5
PLACERVILLE IFG	57.9M	44.9M	51.4M		75	2	33	27	400	0	0	0	0	12.60				.0	0				
PLATINA	57.9	37.2	47.4		77	1	28	20	522	0	0	4	0	12.28		1.63	26	2.0	0		14	12	4
PORTOLA	49.6	30.1	39.9	1.8	64	2+	18	14	748	0	0	19	0	6.03	3.98	1.10	25	4.0	T	30	12	6	1
QUINCY	58.[illegible]	32.6	45.4	4.6	71	2	23	20	582	0	0	16	0	11.49	7.35	2.02	29	4.0	4	29+	12	9	6
RED BLUFF WSO R	[illegible]	46.1	53.8	- .7	81	1	36	20	328	0	0	0	0	8.42	6.13	1.80	28	.0	0		11	6	3
[illegible] FIRE STA NO 2	[illegible]	46.4	54.5	- .3	81	1	39	28+	308	0	0	0	0	17.32	13.56	3.40	28	.0	0		14	12	9
ROCKLIN	[illegible]	42.4	53.2	1.4	78	3	33	13	343	0	0	0	0	8.03	5.88	2.03	29	.0	0		10	8	2
SACRAMENTO WSO R	[illegible]	46.9	55.3	2.4	78	2	38	13	286	0	0	0	0	7.41	5.96	2.42	28	.0	0		9	3	3
SACRAMENTO CITY WSO R	[illegible]	49.7	57.2	3.0	79	2	43	20+	227	0	0	0	0	7.44	5.90	2.20	28				9	4	3
SHASTA DAM	[illegible]	47.0	52.7		75	2	37	29	361	0	0	0	0	25.72		6.53	28	.0	0		18	13	8
SIERRA CITY	52.4	33.3	42.9		73	1	28	29+	657	0	0	18	0	20.42		2.92	29		10	30	17	12	8
SIERRA [illegible] RANGER STA//	53.5	30.4	42.0	3.9	67	1	20	20+	684	0	0	21	0	8.21	5.45	1.55	25	13.9	11	29	10	6	4
STONY GORGE RESERVOIR	62.2	43.7	53.0	1.2	80	1	34	20+	354	0	0	0	0	7.34	5.74	2.28	28	.0	0		8	4	3
[illegible]	[illegible]	36.7	44.5		70	2+	30	20	608	0	0	8	0	27.44		6.39	28	22.0	11	28	15	14	10
TWIN LAKES	[illegible]	27.6	35.1	1.4	60	1	17	26	891	0	4	24	0	13.70	9.56	2.65	25	21.1	13	27	13	9	5
VACAVILLE	64.8	44.3	54.6	1.4	78	2	35	21+	305	0	0	0	0	6.93	4.70	1.95	28	.0	0		9	4	3
VOLTA POWER HOUSE	58.9	41.2	50.1		77	1	33	28+	439	0	0	0	0	12.86	9.17	2.36	28	.0	0		14	7	4
WHISKEYTOWN RES	59.1M	44.4M	51.8M		79	2	37	29+	389	0	0	0	0	20.60		5.99	28	.0	0		18	10	7
WILLIAMS	64.4	45.0	54.7		78	3+	37	21+	303	0	0	0	0	6.61		3.60	28	.0	0		7	3	2
WILLOWS	64.3	42.5	53.4	- .1	80	2	33	20	340	0	0	0	0	5.49	3.86	2.20	28	.0	0		6	3	2
WILLOWS USBR	65.0	45.7	55.4		79	3+	36	20	282	0	0	0	0	5.53				.0	0				
WINTERS	65.5	46.1	55.8		79	3+	37	20	267	0	0	0	0	7.51		2.91	28	.0	0		9	3	2
WOODLAND 1 WNW	64.3	45.7	55.0	1.1	78	3	37	20	294	0	0	0	0	7.49	6.07	2.62	29	.0	0		9	4	2
DIVISION			49.0	1.0										11.21	7.63			7.2					
* * * NORTHEAST INTERIOR BASINS 03																							
ADIN	52.6	26.7	39.7		65	24+	18	19+	752	0	0	24	0	5.62		1.12	26	14.0	10	30+	10	4	1
BODIE	48.1	15.8	32.0		64	2	- 3	30	984	0	3	30	2	3.98		1.20	26		32	29		3	2
BRIDGEPORT	54.5	18.6	36.6		70	23	0	30	845	0	0	26	1	3.50		1.19	25	16.5	13	29	8	2	1
CEDARVILLE	49.7	32.0	40.9	1.9	60	2	22	13	720	0	0	17	0	4.23	2.82	.55	26	T	0		14	3	0
DONNER MEMORIAL ST PK																							
[illegible]	53.2	32.8	43.0		64	24+	22	1	648	0	0	15	0	5.47		1.56	5	.4	T	30	10	3	1
FLEMING FISH AND GAME	52.7M	32.4M	42.6M		67	24	20	13	665	0	0	16	0	2.49		.60	5				9	1	0
FORT BIDWELL	50.7	30.9	40.8	2.3	64	1	20	20	718	0	0	17	0	5.79	4.18	1.19	9	7.0	3	30+	13	4	1
MONO LAKE	54.4	29.2	41.8		68	24	20	13	687	0	0	23	0	5.10		1.67	29	34.0	28	29	6	4	2
SQUAW VALLEY	49.0	27.3	38.2		64	3+	15	13	797	0	0	24	0	10.99		3.00	25		16	29	11	7	4
SUSANVILLE AIRPORT	50.5	32.8	41.7	2.1	63	1	21	20+	692	0	0	14	0	4.30	2.79	.83	5				11	4	0
TAHOE CITY	47.[illegible]	29.6	38.4	3.1	59	24	21	27+	796	0	0	23	0	7.83	4.68	1.64	25	22.0	9	30+	11	6	4
TAHOE VALLEY FAA AP	48.2	29.0	38.6		60	3	16	13	788	0	1	22	0										
TERMO	48.2	28.6	38.4		62	2	12	20	790	0	0	20	0	2.53		.47	5	5.5	4	30	9	0	0
TRUCKEE RANGER STATION	49.0	26.9	38.0	3.0	63	3	17	13	806	0	1	23	0	6.30	3.20	1.32	29	27.0	19	29	10	4	3
WOODFORDS	52.1	33.3	42.7		67	23	24	13	661	0	0	14	0	7.02		2.73	25	23.0	20	29	8	4	3
DIVISION			39.6	2.1										5.37	3.48			14.9					
* * * CENTRAL COAST [illegible] 04																							
AVILA BEACH	67.0	47.0	57.0		78	16+	36	23	234	0	0	0	0										
[illegible]	63.7	45.6	54.8		82	1	36	15	299	0	0	0	0	11.98		2.77	29	.0	0			8	5
[illegible]	63.0	51.7	57.4	1.2	71	1	47	30+	228	0	0	0	0	7.79	5.60	1.30	28	.0	0		11	6	5
BUR [illegible]	64.5	48.2	56.4		70	19	41	21+	249	0	0	0	0	6.98		2.02	29	.0	0		9	5	2
[illegible]	68.5	42.2	55.4		84	1	34	27	282	0	0	0	0	4.43		1.37	29	.0	0		8	3	2
CROCKETT	67.9M	49.0M	58.5M		77	2	40	13	188	0	0	0	0	5.66	3.99			.0	0				
GILROY	66.5	43.9	55.1		77	1	34	13	289	0	0	0	0	5.80		1.30	29+	.0	0		8	5	3
[illegible]	64.9	47.5	56.2		71	15	42	23+	256	0	0	0	0	8.41		2.40	30	.0	0		11	5	3
HOLLISTER 1 SW	67.5	40.0	53.8	- 1.6	81	1	29	24+	327	0	0	5	0	4.18	2.88	1.10	27	.0	0		7	4	1
KING CITY	69.1	41.7	55.4	.8	82	2	31	16	279	0	0	3	0	3.37	2.70	1.69	28	.0	0		5	2	1

See Reference Notes Following Station Index

MONTHLY SUMMARIZED STATION AND DIVISIONAL DATA

Station	Temperature													Precipitation									
										No. of Days								Snow, Sleet			No. of Days		
										Max.		Min.											
	Average Maximum	Average Minimum	Average	Departure From Normal	Highest	Date	Lowest	Date	Degree Days	90° or Above	32° or Below	32° or Below	0° or Below	Total	Departure From Normal	Greatest Day	Date	Total	Max. Depth on Ground	Date	.10 or More	.50 or More	1.00 or More
LIVERMORE COUNTY F D	66.4	43.1	54.8	1.4	79	2	33	20	300	0	0	0	0	5.24	3.78	1.95	29	.0	0		6	3	2
LOS GATOS	65.9	45.1	55.5	1.3	76	1	37	20	275	0	0	0	0	8.02	5.68	2.70	28	.0	0		6	4	2
MARTINEZ WATER PLANT	65.8	46.7	56.3		75	1	38	20+	254	0	0	0	0	5.82		1.89	29	.0	0		7	4	2
MONTEREY	64.3	48.8	56.6		76	1	44	30+	249	0	0	0	0	6.17		1.96	29+	.0	0		7	3	2
MONTEREY NALF	64.1	48.2	56.2		75	1	41	20	259	0	0	0	0	4.53		2.25	28	.0	0		7	2	1
MORRO BAY FIRE DEPT	66.8	49.3	58..		77	18	42	27	204	0	0	0	0	4.57		1.66	26	.0	0		8	3	1
MOUNT DIABLO N GATE	62.9	47.0	55.0		76	2	37	27+	297	0	0	0	0	7.87		2.70	29	.0	0		10	6	2
MOUNT HAMILTON	55.6	41.8	48.7	- .2	69	2	25	28	483	0	0	3	0	4.74	2.13	1.10	25	.0	0		10	3	1
NACIMIENTO DAM	70.1	41.2	55.7		85	3	34	16	273	0	0	0	0	3.88		1.15	29	.0	0		[illegible]	2	2
NEWARK	65.2	49.6	57.4		76	16	44	18	222	0	0	0	0	5.90		3.12	29	.0	0		8	3	1
OAKLAND WSO R	62.0	50.7	56.4	1.7	68	13	43	13	252	0	0	0	0	7.07	5.34	2.03	28	.0	0		11	5	1
OAKLAND MUSEUM	62.7M	50.1M	56.4M		71	15+	45	30+	254	0	0	0	0	6.66		1.66	29	.0	0		9	4	4
PALO ALTO JR. MUSEUM	64.3	46.2	55.3		72	16	38	20	284	0	0	0	0	5.89		2.48	29	.0	0		9	3	1
PASO ROBLES	69.4	38.2	53.8		87	9	26	16	328	0	0	12	0	3.14		.73	29	.0	0		7	3	0
PASO ROBLES FAA AP	68.4	42.4	55.4		83	2+	32	16	279	0	0	1	0	2.47		.76	29	.0	0		7	2	0
PINNACLES NAT MONUMENT	68.9	39.9	54.4		84	2	31	27	310	0	0	1	0	6.10		3.34	29	.0	0		6	3	2
PISMO BEACH	68.2	48.0	58.1		78	18	38	27	200	0	0	0	0	4.73		1.44	25	.0	0		8	4	1
POINT PIEDRAS BLANCAS	62.2	50.3M	56.3M		70	14	42	27	253	0	0	0	0	7.64		2.19	28	.0	0		6	4	4
PORT CHICAGO NAVAL DEP	65.3	44.3	54.8		76	1	34	20	297	0	0	0	0	5.64		1.82	29	.0	0		7	4	2
PRIEST VALLEY	63.8	35.1	49.5		81	2	25	16	460	0	0	14	0	5.63	4.18	1.10	29	.0	0		7	6	3
REDWOOD CITY	65.3	46.1	55.7	1.0	73	1	38	20	271	0	0	0	0	6.69	5.01	2.09	29	.0	0		9	5	2
RICHMOND	65.0	51.1	58.1		71	1	43	20	201	0	0	0	0	7.01		1.68	29	.0	0		10	4	4
SAINT MARYS COLLEGE	61.2	44.4	52.8		71	2	37	19+	360	0	0	0	0	8.98		1.94	28	.0	0		10	6	4
SALINAS 3 E	67.6	47.5	57.6	1.5	82	1	39	16	217	0	0	0	0	4.56	3.43			.0	0				
SALINAS FAA AP	66.3	46.5	56.4		80	1	39	19+	252	0	0	0	0	3.85		1.19	28	.0	0		6	3	1
SAN ANTONIO MISSION	69.0	38.2	53.6		82	2	27	21	336	0	0	9	0	6.63		3.10	28	.0	0		7	4	2
S F RICHMOND SUNSET R	59.2M	48.4	53.8M				43	30+	331	0	0	0	0	6.58		1.78	27	.0	0		10	5	2
SAN FRANCISCO WSO R	62.8	49.0	55.9	1.1	70	1	43	13	265	0	0	0	0	6.41	4.84	1.76	28	.0	0		10	5	2
S F FEDERAL BLDG. WSO R	62.4	53.3	57.9	.5	70	1	48	27	208	0	0	0	0	6.44	4.44	1.20	27	.0	0		11	5	2
SAN GREGORIO 2 SE	62.8	45.7	54.3		73	14	36	20	316	0	0	0	0	7.62		1.98	29	.0	0		9	4	3
SAN JOSE R	65.0	48.4	56.7	1.2	72	15+	40	20	240	0	0	0	0	6.18	5.13	2.42	29	.0	0		8	5	2
SAN LUIS OBISPO POLY	68.5	45.0	56.8	- 1.9	84	2	38	30+	239	0	0	0	0	6.02	4.32	2.00	26	.0	0		7	5	3
SAN MATEO	65.6	48.4	57.0		74	5+	41	22+	233	0	0	0	0	7.00		2.11	29	.0	0		10	5	2
SANTA CLARA UNIVERSITY	65.8M	48.6M	57.2M	2.7	74	15	41	20	228	0	0	0	0	6.03	4.92	2.12	29		0		7	5	2
SANTA CRUZ	64.2	45.5	54.9	.3	76	1	37	20	297	0	0	0	0	9.55	6.79	2.78	29	.0	0		9	6	4
UPR SAN LEANDRO FILTER	60.9	46.4	53.7		70	2	41	21	335	0	0	0	0	8.03		1.89	29	.0	0		10	5	3
WALNUT CREEK 2 ESE	67.1	45.5	56.3		79	15	37	20+	256	0	0	0	0	6.57	4.62	1.70	28	.0	0		10	4	3
WATSONVILLE WATERWORKS	65.0	44.9	55.0		78	2	39	20+	296	0	0	0	0	7.31		1.99	29	.0	0		9	6	2
DIVISION			55.6	1.3										6.21	4.48			.0					
* * * SAN JOAQUIN DRAINAGE 05																							
ANTIOCH FIBREBOARD ML	65.5	46.8	56.2	2.8	77	2	39	20	259	0	0	0	0	5.41	4.27	2.10	29	.0	0		8	4	2
ANTIOCH PUMPING PL 3	63.4	44.4	53.9		75	3	34	20	325	0	0	0	0	4.83		2.00	28	.0	0		8	2	2
ASH MOUNTAIN	68.8M	45.3M	57.1M	1.8	85	3	36	30	245	0	0	0	0	5.93	3.74	3.15	26	.0	0		6	2	2
AUBERRY 1 NW	64.2	41.9	53.1		81	2	35	30+	352	0	0	0	0	5.26		1.98	29	.0	0		8	3	2
BAKERSFIELD WSO R	70.0	48.0	59.0	3.1	85	3	42	17	184	0	0	0	0	1.70	1.21	.99	25	.0	0		3	1	0
BALCH POWER HOUSE	62.4	45.7	54.1		78	2	36	30	322	0	0	0	0	7.08		2.22	29	.0	0		8	4	3
BLACKWELLS CORNER 2WNW																							
BUTTONWILLOW	70.8	39.3	55.1		82	3	31	24	293	0	0	4	0	1.32		.68	26	.0	0		3	1	0
CALAVERAS BIG TREES														14.19	9.29	2.81	26	9.0	6	30+	11	9	6
CAMP PARDEE	64.4	46.8	55.6	.7	79	3	40	27	275	0	0	0	0	6.48	4.46	2.11	29	.0	0		9	5	2
CATHEYS VY BULL RUN RH	65.7	42.4	54.1		83	3	34	27	321	0	0	0	0	4.59		1.03	30	.0	0		11	3	1
CHERRY VALLEY DAM	57.8M	34.1M	46.0M		72	3	26	27	576	0	0		0	11.76		4.20	26	3.5	3	29+			
COALINGA	71.5	42.4	57.0	2.9	84	2	32	29	234	0	0	1	0	1.71	1.16	.45	29	.0	0		5	0	0
CORCORAN IRRIG DIST	69.3	39.6	54.5		83	2	32	16	307	0	0	1	0	2.59		1.15	29	.0	0		4	3	1
DENAIR 3 NNE	65.0	40.5	52.8	.4	78	2	31	27	360	0	0	4	0	4.87	3.89	1.30	28	.0	0		7	5	2
DUDLEYS	60.2M	31.2M	45.7M	- .6	76	2	24	16	571	0	0	20	0	8.72	5.22	1.68	29	T	T	29			
ELECTRA POWER HOUSE	65.9	43.8	54.9	1.2	83	2	36	27+	297	0	0	0	0	7.91	4.98	1.80	29	.0	0		11	8	3
FIVE POINTS 5 SSW																							
FRESNO WSO R	68.5	42.3	55.4	1.6	83	2	34	23+	282	0	0	0	0	2.30	1.35	.97	29	.0	0		4	2	0
FRIANT GOVERNMENT CAMP																							
GLENNVILLE	64.3	33.1	48.7		78	2	25	22+	482	0	0	19	0	4.92		2.65	26	.0	0		4	2	2
GRANT GROVE	51.2	35.0	43.1		64	2	21	30	648	0	0	9	0	9.07		3.53	26	31.0	20	30	8	4	3
HANFORD	68.2	40.4	54.3	1.9	82	2	32	27+	316	0	0	4	0	2.40	1.72	1.11	29	.0	0		4	1	1
HETCH HETCHY	58.7M	35.9M	47.3M	.7	74	2	30	27	526	0	0	8	0	9.35	5.88	3.48	26	2.0	2	30	9	7	3
HUNTINGTON LAKE	50.1	29.6	39.9	.1	62	23+	18	27	748	0	0	20	0					39.0	30	30			
IDRIA	62.6M	44.3M	53.5M	- .1	76	3	33	28	339	0	0	0	0	5.45	4.38	2.49	29	.0	0		7	4	1
KERN RIVER PH NO 1	69.8	52.7	61.3	2.1	86	3	42	18	152	0	0	0	0	3.42	2.55	1.05	29	.0	0		5	3	2
KERN RIVER PH NO 3	68.1	38.8	53.5		86	2	30	19+	344	0	0	9	0	3.35		1.36	29	.0	0		5	3	1
KETTLEMAN CITY	70.2	39.9	55.1		80	3	32	14	292	0	0	1	0	1.68		.58	26	.0	0		3	2	0
KETTLEMAN STATION	68.4	48.0	58.2		81	2	40	27+	206	0	0	0	0	2.12		.56	29	.0	0		5	2	0
KNIGHTS FERRY 2 SE																							
LE GRAND	66.8	42.5	54.7	1.8	81	2	34	27+	305	0	0	0	0	3.06	1.91	.68	29+	.0	0		9	2	0
LEMON COVE	68.9	43.2	56.1	1.5	82	2	34	27	264	0	0	0	0	4.25	3.01	1.64	29	.0	0		5	3	2
LINDSAY	68.7	40.9	54.8	1.6	83	2	33	27	301	0	0	0	0	3.50	2.50	1.47	29	.0	0		5	3	1
LITTLE PANOCHE DET DAM	66.2	44.3	55.3		76	3	32	16	283	0	0	1	0	2.04		.69	28	.0	0		4	2	0
LODGEPOLE	47.4	25.6	36.5		61	2	12	27	847	0	1	29	0	9.29		4.29	26	36.0	26	30	9	4	3
LODI	64.6	44.2	54.4	2.8	77	1	35	18+	310	0	0	0	0	6.10	4.72	1.53	28	.0	0		9	4	3

See Reference Notes Following Station Index

MONTHLY SUMMARIZED STATION AND DIVISIONAL DATA

CALIFORNIA
NOVEMBER 1970

Station	Temperature: Average Maximum	Average Minimum	Average	Departure From Normal	Highest	Date	Lowest	Date	Degree Days	No. of Days: Max. 90° or Above	Max. 32° or Below	Min. 32° or Below	Min. 0° or Below	Precipitation: Total	Departure From Normal	Greatest Day	Date	Snow, Sleet: Total	Max. Depth on Ground	Date	No. of Days: .10 or More	.50 or More	1.00 or More
[illegible]	66.2	42.8	54.6	1.2	77	2	36	13	307	0	0	0	0	2.25	1.47	.93	29	.0	0		4	1	0
[illegible] DAT RESV	65.5M	48.3M	56.9M		77	3	42	27	238	0	0	0	0	1.96		.86	29	.0	0		6	1	0
[illegible]	68.3M	42.5M	55.4M	2.2	82	3	36	27+	279	0	0	0	0	1.97	1.05	.70	26	.0	0		6	1	0
[illegible]	64.6	43.9	54.3		77	2	37	21+	314	0	0	0	0	4.88		1.41	29	.0	0		8	4	1
[illegible]	69.7	45.4	57.6	1.1	81	4	38	24	221	0	0	0	0	1.33	.81	.63	26	.0	0		4	1	0
[illegible] FIRE STATION 2	67.8	41.6	54.7	2.5	81	2	35	27+	298	0	0	0	0	3.19	2.11	.90	4	.0	0		6	3	0
[illegible]	65.0	44.8	54.9	2.6	78	2	38	27+	296	0	0	0	0	6.03	5.09	2.25	28	.0	0		7	5	2
[illegible]	64.3M	43.0	53.7M	- .8	77	2	35	24+	371	0	0	0	0	6.04	5.26	2.30	28	.0	0		8	4	3
[illegible] RANGER STA	63.5	37.4	50.5		80	3	30	30+	433	0	0	6	0	8.02	4.95	3.12	30		0		10	3	2
[illegible]	68.7	42.4	55.6	1.8	84	3	34	27	281	0	0	0	0	3.45	2.34	1.18	26	.0	0		4	4	1
[illegible]	70.2	43.2	56.7	2.3	84	3	35	27	249	0	0	0	0	3.39	2.45	1.61	26	.0	0		4	2	2
[illegible]	59.3M	32.6M	46.0M		72	2	28	28+	564	0	0	15	0	7.60		3.82	26	8.0	8	30	5	4	2
[illegible] HOUSE	59.[illegible]	41.6	50.4		74	2+	32	30+	430	0	0	2	0	11.86		2.43	25	1.0	0		12	8	5
SAN LUIS DAM	65.7	48.1	57.0		75	3	42	27+	235	0	0	0	0	3.05		1.46	29	.0	0		7	2	1
[illegible]	62.5	39.2	50.9	- 1.1	84	3	31	22	417	0	0	3	0	8.34	5.36	1.88	26	.0	0		10	7	2
[illegible] YOSEMITE	54.8	32.9	43.9		68	3+	28	30+	627	0	0	17	0	D12.06		3.10	26	15.1	15	30	10	7	4
STOCKTON WSO	64.4	46.3	55.4	2.4	77	1	37	20	281	0	0	0	0	6.12	4.95	1.63	29	.0	0		7	4	3
[illegible] FIRE STA NO 4	65.2	43.2	54.2	2.1	77	3+	35	13	315	0	0	0	0	5.88	4.65	1.65	29	.0	0		8	4	2
[illegible]	59.[illegible]	32.6	45.9		72	2+	19	1	567	0	0	17	0	6.22		3.29	29	.0	0		6	3	2
[illegible]	68.6	46.6	57.6	2.4	82	3	39	22	220	0	0	0	0	4.19	3.08	1.47	29	.0	0		5	3	3
THREE RVRS EDISON PH 2	70.4	41.1	55.8	2.9	85	3	34	21+	275	0	0	0	0	5.46	3.77	2.29	26	.0	0		5	3	2
TIGER CREEK PH	60.7	40.7	50.7	1.0	78	2	32	13	423	0	0	1	0	11.43	6.82	2.53	25	.0	0		11	9	5
TRACY CARBONA	66.1	43.5	54.8		77	3+	38	27+	298	0	0	0	0	4.13		1.87	29	.0	0		9	3	1
TRACY PUMPING PLANT	65.5	45.6	55.6		76	1	36	20	277	0	0	0	0	4.42		1.67	29	.0	0		7	4	2
[illegible]	66.7	44.8	55.8	.6	79	3	37	27+	272	0	0	0	0	3.56	2.73	1.73	26	.0	0		5	2	2
WASCO	69.5	42.7	56.1	2.2	81	3	35	24+	262	0	0	0	0	2.07	1.54	.85	26	.0	0		5	1	0
YOSEMITE PARK HEADQTRS	61.5	31.6	46.6	2.3	79	2	23	17	548	0	0	20	0	10.39	6.90	2.55	26	4.5	4	30	10	7	4
DIVISION			53.1	1.6										5.35	3.62			2.5					
* * *																							
SOUTH COAST DRAINAGE 06																							
ALPINE																							
AVALON PLEASURE PIER	65.8	44.0	54.9	- 4.2	75	14+	41	26+	294	0	0	0	0	5.06	4.07	3.19	29	.0	0		4	2	2
BARRETT DAM	73.0	39.2	56.1	- .1	88	2	31	23	260	0	0	1	0	2.76	1.60	1.79	30	.0	0		4	2	1
BEAUMONT PUMPING PLANT	71.1	41.0	56.1		82	3	33	21	263	0	0	0	0	3.34	1.78	2.00	30	.0	0		4	3	1
BIG BEAR LAKE	56.9	26.6	41.8		68	24+	21	21+	689	0	0	28	0	5.11		2.21	29	12.0			3	3	3
BONITA																							
BURBANK VALLEY PMP PLT	72.5	46.4M	59.5M	- .9	91	1	39	23+	166	1	0	0	0	6.77	5.72	5.28	29	.0	0		5	2	1
[illegible] DAM	72.0	43.0	57.5		87	2	34	27	217	0	0	0	0	5.84		2.93	29	.0	0		5	4	2
[illegible]	70.6	36.8	53.7		85	24	27	21	331	0	0	7	0	1.28		.74	30	.0	0		3	1	0
CANOGA PARK PIERCE COL	73.9	45.0	59.5		91	1	36	17+	162	1	0	0	0	8.28		6.57	29	.0	0		6	3	1
[illegible] VISTA	66.7M	50.0	58.4M	.7	81	16	43	24+	197	0	0	0	0	1.68	.87	1.11	30	.0	0		3	1	1
[illegible] POMONA COL	70.3	47.3	58.8	.0	87	2	41	22	182	0	0	0	0	3.95	2.52	2.81	29	.0	0		4	2	1
[illegible]	72.7	43.0	57.9	- .8	82	8	32	23	216	0	0	1	0	2.44	1.45	1.80	29	.0	0		3	1	1
[illegible] CITY	70.1	51.4	60.8		84	15	46	17+	127	0	0	0	0	3.12		2.25	29	.0	0		4	1	1
[illegible]	67.9	35.5	51.7		83	3	26	22	395	0	0	12	0	1.62		.70	28	.0	0		3	2	0
[illegible]	60.7M	33.8M	47.3M	.8	74	1	24	21	529	0	0	15	0	6.21	3.79	3.17	30	.0	0		4	3	2
[illegible] RESERVOIR	71.9	41.8	56.9		85	3+	34	23+	240	0	0	0	0	5.70	4.86	3.30	29	.0	0		4	3	2
EL CAPITAN DAM	77.0	45.8	61.4		92	2	37	20+	118	1	0	0	0	2.78		1.60	30	.0	0		4	2	1
[illegible] SINGRE	74.8M	39.6M	57.2M	- .3	89	1	35	30+	231	0	0	0	0	3.26	2.39	1.05	29	.0	0		4	4	2
[illegible]	72.2	45.1	58.7	1.4	86	1	36	23	190	0	0	0	0	2.47	1.17	1.43	29	.0	0		3	2	1
[illegible] RAISER	75.6	51.3	63.5		96	1	43	22	79	1	0	0	0	3.23				.0	0				
[illegible] FIRE D	73.3	45.9	59.6		88	1	36	23	156	0	0	0	0	1.97		.91	29	.0	0		3	3	0
HENSHAW DAM	70.7	34.4	52.6		83	2	25	23	366	0	0	16	0	3.74		2.55	30	.0	0		3	2	1
[illegible] WILD FIRE DEPT	63.1	33.5	48.3		76	2	21	27	493	0	0	14	0	4.13		1.76	26	.0	0		3	3	3
[illegible] MINGULA	66.6	39.6	53.1		76	24+	31	22	349	0	0	1	0	4.14		1.74	29	.0	0		3	3	2
[illegible] BEACH	67.7M	47.9M	57.8M	- 1.2	85	14	39	27	220	0	0	0	0	2.73	1.62	2.23	29	.0	0		3	1	1
LA MESA	73.1M	50.2	61.7M		86	1	40	23	103	0	0	0	0	2.93		1.27	29	.0	0		3	3	1
[illegible]	66.9	45.0	56.0		80	14	36	23+	264	0	0	0	0	2.67		.71	26	.0	0		7	2	0
[illegible] BEACH PUB S.C	73.[illegible]	49.0	59.7		83	15	42	23+	153	0	0	0	0	3.77		3.00	29	.0	0		4	1	1
[illegible] BEACH WSO	70.8	50.9	60.9	- .3	83	15+	44	23	124	0	0	0	0	3.50	2.47	1.93	28	.0	0		4	2	2
[illegible] ANGELES WSO R	68.[illegible]	54.2	61.2	.1	83	15	47	23	118	0	0	0	0	3.68	2.59	1.79	28	.0	0		5	2	2
[illegible] ANGELES CIVIC CTR R	72.2	54.4	63.3	.6	85	1	50	27+	72	0	0	0	0	5.05	3.97	2.43	29	.0	0		6	2	2
[illegible]																							
[illegible] WILSON PC 338 B //	58.6	44.2	51.4		73	2+	28	30+	401	0	0	4	0	10.83		7.37	29	T	0		6	2	2
NEWPORT BEACH HARBOR	66.1	51.2M	58.7M	- .2	80	13	41	24	191	0	0	0	0	2.75	1.74	2.05	29	.0	0		4	1	1
[illegible] SIDE	69.4	48.8	59.1		84	15+	42	24+	176	0	0	0	0	2.27		1.28	29	.0	0		3	2	1
[illegible]	70.0	43.1	56.6	- 1.1	82	1	36	23	246	0	0	0	0	7.73	6.24			.0	0				
[illegible]	69.1	48.0	58.6	.0	81	16	40	1	192	0	0	0	0	5.05	3.91	3.78	29	.0	0		5	2	1
[illegible] MT OBSERVATORY	64.1	40.8	52.5		75	23+	29	30+	370	0	0	4	0	5.02		2.42	30	2.0	1	30	3	3	3
PASADENA	73.4	48.3	60.9	.7	91	1	42	22	125	1	0	0	0	6.54	5.01	5.55	29	.0	0		5	1	1
PERRIS	73.[illegible]	41.0	57.1		88	1	30	19	231	0	0	2	0	1.93		1.01	30	.0	0		4	2	1
POMONA CAL POLY	71.5	46.7	59.1	2.6	88	2	41	19	172	0	0	0	0	4.02	2.66	2.00	29	.0	0		3	3	2
RAMONA SPAULDING	74.1	39.1	56.6		92	1	30	23	246	1	0	3	0	2.83		1.12	29	.0	0		3	3	1
[illegible]	73.3	44.0	58.7	.9	90	1	38	23+	187	1	0	0	0	2.63	1.53	1.00	30	.0	0		3	3	1
[illegible] FIRE STA #3	72.4M	44.3M	58.4M	.3	90	1	37	23	193	1	0	0	0	1.81	.98	1.20	29	.0	0		3	1	1
RIVERSIDE EXP STA R	72.6	44.0	58.3		91	2	36	23	197	1	0	0	0	2.04		1.12	30	.0	0		3	2	1
SAN BERNARDINO CO HOSP	74.4	44.2	59.3	.8	90	2	36	26	169	1	0	0	0	3.57	2.21	2.05	29	.0	0		4	3	1
[illegible] WSO //R	56.1	41.6	48.9	- .1	70	24+	30	30+	479	0	0	5	0	8.29	7.37	4.24	29	T	0		3	3	2

See Reference Notes Following Station Index

MONTHLY SUMMARIZED STATION AND DIVISIONAL DATA

Station	Temperature													Precipitation									
	Average Maximum	Average Minimum	Average	Departure From Normal	Highest	Date	Lowest	Date	Degree Days	No. of Days Max. 90° or Above	No. of Days Max. 32° or Below	No. of Days Min. 32° or Below	No. of Days Min. 0° or Below	Total	Departure From Normal	Greatest Day	Date	Snow, Sleet Total	Snow, Sleet Max. Depth on Ground	Snow, Sleet Date	No. of Days 1.0 or More	No. of Days .50 or More	No. of Days 1.00 or More
SAN DIEGO WSO R	68.5	54.8	61.4	- .4	80	15	49	23	107	0	0	0	0	2.05	1.15	.92	29	.0	0		4	[illegible]	0
SAN FERNANDO	73.4	48.4	60.9	- .1	90	1	39	23	141	1	0	0	0	5.83	4.62			.0	0				
SAN GABRIEL FIRE DEPT	72.7	47.1	59.9		89	1	41	23	147	0	0	0	0	5.32		4.46	29	.0	0		4	1	1
SAN JACINTO	76.0	38.9	57.5	1.4	93	1	31	23	221	1	0	2	0	2.05	1.02	1.40	29	.0	0		2	2	1
SAN NICOLAS ISLAND																							
SANTA ANA FIRE STATION	71.6M	51.2M	61.5M	2.0	83	15+	44	27	115	0	0	0	0	2.51	1.32	1.98	29	.0	0		3	1	1
SANTA BARBARA	67.7	48.5	58.1	- .4	81	15	43	27+	203	0	0	0	0	4.54	3.21	2.57	29	.0	0		6	2	1
SANTA BARBARA FAA AP	65.9	46.0	56.0		77	12	39	24+	265	0	0	0	0	4.16		1.75	29	.0	0		7	3	1
SANTA MARIA WSO R	67.4	43.6	55.5	- .6	78	15+	35	27+	279	0	0	0	0	2.88	1.86	1.67	25	.0	0		5	2	1
SANTA MONICA PIER	66.3	54.2	60.3		84	15	48	24+	152	0	0	0	0	5.07		4.20	29	.0	0		3	1	1
SANTA PAULA	69.9	44.3	57.1		81	23+	35	18	228	0	0	0	0	7.09		5.04	29	.0	0		4	2	1
TORRANCE	68.9	50.7	59.8	.4	82	15+	45	28+	155	0	0	0	0	5.80	4.74	4.60	29	.0	0		4	2	1
TUJUNGA	70.6	47.0	58.8		88	1	39	21	191	0	0	0	0	9.48		7.57	29	.0	0		5	2	1
TUSTIN IRVINE RANCH	70.8	46.4	58.6	- .1	84	15	38	23+	192	0	0	0	0	2.79	1.69	2.20	29	.0	0		3	1	1
TWITCHELL DAM	M	M	M							0	0	0	0					.0	0				
U C L A	69.2	51.7	60.5		82	1	47	30	143	0	0	0	0	6.32		5.13	29	.0	0		5	1	1
UPLAND 3 N	70.4	45.1	57.8		86	1	40	23+	211	0	0	0	0	4.82		3.35	29	.0	0		5	2	1
VISTA 2 NNE	70.6	45.6	58.1		82	15	39	23	196	0	0	0	0	2.71		1.37	29	.0	0		3	3	1
WARNER SPRINGS	68.5	33.5	51.0	- .6	85	4	21	30+	412	0	0	17	0	2.27	1.11	1.00	30	.0	0		3	3	1
YORBA LINDA	70.4	48.7	59.6	- 1.6	80	15+	40	24+	164	0	0	0	0	3.72	2.54	1.63	29	.0	0		4	2	2
DIVISION			57.3	- .3										4.13	2.86			.2					
* * * SOUTHEAST DESERT BASINS 07																							
BAKER 9 NNW	72.8	42.0	57.4		83	25	33	12	228	0	0	0	0	.25		.14	29	.0	0		2	0	0
BARSTOW	70.0	38.5	54.3		80	11	28	17+	313	0	0	6	0	.48		.29	30	.0	0		[illegible]	[illegible]	[illegible]
BEAUMONT 1 E	M	M	M		82	24	34	22		0	0	0	0	3.70		1.99	29	.0	0		3	3	2
BISHOP WB AIRPORT R	63.1	28.4	45.8	.0	75	1	19	16	572	0	0	23	0	1.64	1.11	.89	25	T	0		3	2	0
BLYTHE	77.3	44.2	60.8	.7	88	1	36	15	134	0	0	0	0	.06	- .16	.06	30	.0	0		0	0	[illegible]
BLYTHE FAA AIRPORT	74.4	46.0	60.2		85	1	37	21	148	0	0	0	0	T		T	29	.0	0		0	0	0
BORREGO DESERT PARK	78.3	50.0	64.2		88	2	42	23	77	0	0	0	0	.58		.43	30	.0	0		2	0	0
BRAWLEY 2 SW	78.8	45.3	62.1	- .5	88	2	38	22+	103	0	0	0	0	.03	- .07	.03	30	.0	0		0	0	0
CANTIL	69.6	37.2	53.4		81	2	25	22+	342	0	0	13	0	2.10		1.80	29	.0	0		2	1	1
DAGGETT FAA AIRPORT	69.8	46.3	58.1		79	11	36	15	203	0	0	0	0	.24		.22	29	.0	0		1	0	0
DEATH VALLEY	76.9	49.7	63.3	1.8	87	5+	39	18+	93	0	0	0	0	.81	.63	.70	29	.0	0		2	1	0
DEEP SPRINGS COLLEGE	57.5	26.0	41.8		71	6	20	20	688	0	0	29	0	1.93		1.40	29	.0	0		3	1	1
EAGLE MOUNTAIN	74.6	51.8	63.2		84	2+	45	28	79	0	0	0	0	T		T	29+	.0	0		0	0	0
EL CENTRO 2 SSW	78.9	47.0	63.0	.9	89	1	40	17	76	0	0	0	0	.02	- .07	.02	30	.0	0		0	0	0
FAIRMONT	62.5	44.7	53.6	1.5	79	1	38	29+	333	0	0	0	0	8.49	7.40	5.42	29	.0	0		3	2	2
GOLD ROCK RANCH	78.9	50.8	64.9		88	1	42	27	49	0	0	0	0	.08		.08	27	.0	0		0	0	0
HAIWEE	62.3	37.3	49.8	.6	72	26	30	16	447	0	0	6	0	2.49	2.03	1.34	29	.0	0		3	2	1
HAYFIELD PUMPING PLANT	74.9	44.8	59.9		85	1	34	16	167	0	0	0	0	.10		.09	29	.0	0		0	0	0
IMPERIAL	77.4	50.2	63.8	1.5	87	1	43	20	67	0	0	0	0	.02	- .09	.02	30	.0	0		0	0	0
IMPERIAL FAA AP	78.0	48.1	63.1		88	1	40	21	81	0	0	0	0	.02		.02	29	.0	0		0	0	0
INDEPENDENCE	63.3	34.1	48.7		73	3+	28	30+	482	0	0	14	0	2.36	1.89	1.31	26	T	0		2	2	2
INDIO U S DATE GARDEN	81.6	45.7	63.7	.8	96	2	35	15	71	3	0	0	0	.12	- .18	.09	30	.0	0		0	0	0
INYOKERN	69.0	39.0	54.0		80	1	27	16	324	0	0	7	0	1.80		.93	29	.0	0		2	2	0
IRON MOUNTAIN	75.9	50.8	63.4		85	1	42	16	84	0	0	0	0	.14		.14	30	.0	0		1	0	0
LAKE ARROWHEAD	54.4	36.7	45.6		69	24+	28	30	577	0	0	6	0	9.26		5.88	29	6.0	6	30+	5	3	3
LANCASTER	67.0	37.2	52.1		78	11+	27	16	379	0	0	10	0	2.80		1.52	29	.0	0		2	2	2
LUCERNE VALLEY	69.3	35.6	52.5		80	24	26	16	368	0	0	9	0	1.02		.58	29	.0	0		4	1	0
MECCA FIRE STATION	78.3	43.6	61.0		90	2	35	22+	126	1	0	0	0	.03		.03	29	.0	0		0	0	0
MITCHELL CAVERNS	63.3	46.0	54.7		73	24+	36	30	306	0	0	0	0	1.33		.91	30	.0	0		3	1	0
MOJAVE	66.6	39.9	53.3		82	1	32	22+	346	0	0	4	0	2.68		1.55	29	.0	0		2	2	2
MOUNTAIN PASS	62.8	41.5	52.2		71	24	29	7	375	0	0	1	0	.60		.60	30	.0	0		1	1	0
MT SAN JACINTO WSP	52.9	29.7	41.3		65	23	18	30	703	0	0	24	0	8.53		3.10	29	13.3			4	4	3
NEEDLES FAA AIRPORT	74.5	50.0	62.3		84	1	40	16	101	0	0	0	0	.14		.11	29	.0	0		1	0	0
PALMDALE	68.8	39.3	54.1	1.8	93	1	24	13	324	1	0	5	0	2.86	2.26			.0	0				
PALMDALE FAA AIRPORT	66.4	36.7	51.6		78	11	27	16+	398	0	0	8	0	2.40		1.41	29	.0	0		2	2	1
PALM SPRINGS	79.3	48.7	64.0	1.5	94	1	41	27+	68	2	0	0	0	.68	.28	.47	29	.0	0		2	0	0
PARKER RESERVOIR	76.7	52.1	64.4		87	1	46	17+	63	0	0	0	0	.20		.14	30	.0	0		1	0	0
RANDSBURG	63.1	45.5	54.3		74	2	33	27	313	0	0	0	0	1.73		.87	30	.0	0		3	2	0
SQUIRREL INN 2	56.5M	41.0M	48.8M	2.0	67	24			479	0	0	4	0	9.04	5.76								
THERMAL FAA AIRPORT	79.1	45.6	62.4		93	1	37	21+	102	2	0	0	0	.06		.04	29	.0	0		0	0	0
TRONA	71.5	38.7	55.1	1.2	81	3+	31	23	287	0	0	2	0	.87	.57	.49	29	.0	0		2	0	0
TWENTYNINE PALMS	72.5	39.5	56.0		82	1	31	30	265	0	0	4	0	.11		.11	28	.0	0		1	0	0
VALYERMO RANGER STA																							
VICTORVILLE PUMP PLANT	73.2	37.5	55.4		84	26+	28	16	283	0	0	9	0	1.91		.89	29	.0	0		3	2	0
WHITE MOUNTAIN 1	42.5	20.7	31.6		53	24	4	30	996	0	4	30	0	2.39		1.35	26	22.0	19	30	4	1	1
WHITE MOUNTAIN 2	35.0	16.4	25.7		48	4+	0	30	1170	0	10	30	1	1.90		.90	30	24.2	20	30	4	1	0
WILDROSE RANGER STA	58.6M	39.0M	48.8M		67	3+	28	27	480	0	0	2	0	1.64		1.17	29	T	0		2	1	1
DIVISION			55.1	.9										1.73	1.15			1.5					

See Reference Notes Following Station Index

CALIFORNIA - NOVEMBER 1970

SPECIAL WEATHER SUMMARY

Precipitation during November was well above normal over the entire State. All First-Order Weather Service Offices reported receiving more than twice their normal moisture; Sacramento and Stockton reported five times normal; while Sandberg had nine times its normal monthly total. It was the wettest November of record at Stockton and San Francisco, and the second wettest in Redding, Sacramento, and Sandberg. Mt. Shasta reported the greatest November snowfall of record. New 24-hour precipitation records were set during the month at Sacramento, San Francisco, Fresno, and Los Angeles.

Temperatures during November averaged warmer than normal over most of the Central Valley and on the central and north coasts. Bakersfield's monthly mean was more than 3° above normal, and they reported only 2 days during the month with below normal temperatures. At Sacramento there was only 1 day with below normal temperatures, while new high minimum records were being set on the 9th, 11th, and 25th.

Minor flooding occurred on the Smith and Van Duzen Rivers and on the upper Sacramento River. Local severe flooding occurred on the 28th and 29th in and just below the mountains north of the Los Angeles Basin, particularly in areas denuded by recent brush and forest fires. At least three persons were drowned in this area. A funnel cloud was reported near Sacramento on the 6th, but no damage resulted.

C. R. Elford
NOAA Climatologist - California
50 Fulton Street, Room 557
Federal Office Building
San Francisco, California 94102

DAILY PRECIPITATION

Station	Total	1	2	3	4	5	6	7	8	9	10	11	12	13	14	15	16	17	18	19	20	21	22	23	24	25	26	27	28	29	30	31
* * *																																
NORTH COAST DRAINAGE 01																																
ALDERPOINT	16.98				1.36	1.08	.42	.86	.14	1.70	.30	.89	.53			.06	.15							.42	1.50	2.44	.61	1.29	2.37	.10	.76	
ANGWIN PAC UNION COL	12.50				1.73	1.10	1.37	.21	.06	.08	.13		.27											.07	.88	.70	.09	4.50	1.42	.19	
BIG BAR RANGER STATION	16.47				1.39	1.12	.47	*	*	3.80	.22		1.10				.12							1.30	1.04	1.36		1.44			3.13	
BODINVILLE MNTNC STA	7.89				.05	1.03	1.44	.41	*	.29	.03		.33				.16							.12	.06	.41	*	.56	*	*	3.00	
BRANSCOMB 3 WNW	22.26				1.36	1.48	.74	.73	.42	2.33	.21	.68	.15			.09	.42						.09	.94	1.23	3.15	1.11	2.14	3.32		1.17	
BRIDGEVILLE 4 NNW	20.96				1.78	1.75	.91	*	1.27	2.70		.82	.83			*	.35						.58	1.12	2.53	1.93	.16	*	*	3.26	.98	
BURNT RANCH 1 S	16.59				1.55	1.20	.60	.41	.48	1.96		.61	.58			.03							.61	1.19	1.13	1.29	.34	1.36	2.44	.02	.59	
BUTLER VALLEY RANCH	15.67				1.77	1.31	.34	.40	.86	2.43		.49	.79			.05	.13						.43	.82	1.39	1.76	.34	.23	1.39		.72	
CALISTOGA	12.86			.45	1.15	.83	1.34	.03		.14		.39												.04	.40	.37	.37	.94	4.15	1.03	1.23	
CALLAHAN RANGER STA	7.46				.93	.93	.13	T	.18	.80		.55	.28				.72							.68	.13	.42		.46	.49	.18	.28	
CAZADERO	15.80			.47	1.83	2.08	.10	.16	.42	.37		.90	.10				.19					.02	.12			.54	.77	.96	3.25	1.26	1.35	
CECITVILLE 5 SE	15.20				.79	1.09	1.49	.32	.38	2.14	.25	.55	.55			T	.03						.63	.77	1.76	1.18	.29	.69	1.81	.04	.34	
CLEAR CREEK	18.40				.22	1.35	1.18	.16	1.32	1.80	T	1.00	.84			.15	.18	T					.70	1.50	.25	.20	.05	1.[illegible]	2.00	3.06	.50	
CLOVERDALE 3 SSE	9.59				1.84	1.72	.27	.14		.22	.09	.05	.18											.06	.03	.74		.31	2.49	.28	.17	
COPCO NO 1 DAM	7.70				.03	.33	.15	.13	.71	.60		.52	.15				.06							.26	1.45	.65	.02	1.20	.61		.41	
COVELO	10.97				.80	.62	.54	.64	.12	.8	.13	.24	.02				.16	.02	.22		.1		.09	.24	.22	.94	*	*	3.63	.33	.86	
CRESCENT CITY 1 [illegible]	15.55				.21	1.13	.35	*	*	2.60		*	1.84				.[illegible]					*	*	3.65	2.71	.63	*	1.45	*	*	.71	
CRESCENT CITY 7 ENE	21.20				.60	.69	.50	.35	.88	2.89		.89	1.56			.03	.34	.15	.04				.49	1.11	3.23	.29	.37	1.57	.56		.64	
CUMMINGS	20.92			.46	1.07	1.74	.63	.36	1.03	2.00		.90	.69			.27	.13					.01	.12	1.20	3.22	.73		3.56	.08	.54	1.18	
DUTTONS LANDING	6.94				1.22	.35	.87	.61			.02		.05													.48	.73		1.25	1.27	.09	
ELK VALLEY	25.84				.19	1.10	1.11	.26	3.61	.40		1.58	.90	T			.37					T	1.10	4.75	4.20	1.70	.29	2.33	.30		1.65	
EUREKA WSO R	13.20			.89	.96	.12	.24	T	1.44	1.18	.03	.46				.16	.06		T			.06	.32	1.29	4.46	.78	.06	1.64	T	.53	.52	
FERNDALE 8 SSW	-	-	-	-	-	-	-	-	-	-	-	-	-	-	-	-	-	-	-	-	-	-	-	-	-	-	-	-	-	-	-	
FERNDALE 2 NW	11.36			.01	1.68	.78	.29	T	.25	1.62		.90	.12			.04	.12	T	.01				.34	.45	.61	.34	.09	1.24	.07	.15	.45	
FOREST GLEN	19.77				1.13	1.80	.92	.68	.46	2.28	.21	.68	.63			.18							.50	.95	.83	.73	.60	1.86	3.16	.24	.92	
FORKS OF SALMON	-	-	-	-	-	-	-	-	-	-	-	-	-	-	-	-	-	-	-	-	-	-	-	-	-	-	-	-	-	-	-	
FORT BRAGG	8.76				1.06	.88	.5	.01	.03	1.14	.09	.12	.13	.02		.06	.16							.10	.12	.76	.12	.86	2.15	.17	.53	
FORT BRAGG AVIATION	7.96					.71		.01	.11	.61	.03	.23				.27							.20	.16	.51	.56	.03	2.32	1.20	.34	.67	
FORT DICK	17.32				.50	.72	.32	.22	1.32	1.84	T	.73	1.05	T	.42	T	.08	T	T				.50	1.28	4.75	1.05	.99	.63	.20		.72	
FORT JONES RANGER STA	8.15				.05	.52	.28	T	.07	1.00			.74				.03		.02			T	T	.76	.90	.82	.86		.44	1.00	.66	
FORT ROSS	9.57			.29	.59	.60	.83		.22	.46		.74	.03			.44						.02	.65	.05	.85	.30	.40	.74	1.54	.83	.59	
GARBERVILLE	18.28				2.39	*	*	2.39	1.53	1.36	.12	.67	.57										.26	.12	.57	1.52	.21	1.44	.71	.69	.73	
GASQUET RANGER STATION	25.80				.55	1.20	.90	.44	1.23	2.55	T	.95	1.53				.74							2.22	6.43	3.27		2.07			1.72	
GRATON	11.55				1.55	.94	2.13	.17	.03	.11	.01	.06	.51				T							.02	.01	.58	.87	.06	2.95	1.46	.09	
GREENVIEW	11.00				.45	.57	.30		.40			1.15	.40				.01						.30	.50	.40	1.23	1.23	1.23	1.23	*	.60	
GUERNEVILLE	11.42				1.62	1.17	.76	.09	.03	.41		.14	.71				.03							.07	.02	1.06	.79	.43	3.02	.78	.29	
HAPPY CAMP RANGER STA	6.49	T			.16	1.14	1.21		1.20	2.46	.01	.88	.66				.19							1.15	2.78	1.90	1.07	1.18		T	.40	
HAYFORK RANGER STATION	12.65				.56	1.01	.39		*	2.32	.14		.99				.07						.53	1.21	.37	.65	*	1.07	2.67	.05	.62	
HEALDSBURG	11.46			.49	2.00	1.38	.55	.02	.11	.09		.38	.02				T						.03	.03	.39	.19	.20	1.78	2.29	.70	.81	
HEALDSBURG NO 2	11.00				2.00	1.64	.40	.20	.01	.16		.12	.27											.07	.03	.44	.32	.14	3.66	1.34	.20	
HILTS	7.16				T	.52	.4	.03	.20	.62	.01	.32	.3				.05		T					.20	.28	1.53	.44	.06	.50	.80		.32	
HONEYDEW 2 WSW	27.24				2.77	3.15	.96	.91	.32	2.38		1.09	.73			.34	.54						.23	1.68	3.55	2.37	.17	2.64	2.05	.12	1.19	
HOOPA	18.25				.73	1.35	.55	.44	.43	2.50		.60	.50			.06	.11						.65	1.73	2.45	2.10	.02	1.[illegible]	1.56	.02	.93	
IDLEWILD HWY MNTNC STA	22.24				.28	.79	.86	*	*	3.98		*	2.23				.63	.05						.22	4.95	3.55	*	1.30	*	*	2.00	
KELLOGG	15.06				1.90	1.61	1.60	.38	.03	.45	.19	.13	.34											.03	.15	1.05	.63	.22	4.00	1.82	.53	
KENTFIELD	11.81			.22	1.38	.54	1.05	.09	.03	.10		.06	.05	.02			.03								.05	.90		1.75	2.62	1.82	1.10	
KLAMATH R	28.70			.30	1.00	.80	.90	.20	4.50	.10	.10	2.10				.60	.20		T			.0	1.40	5.00	5.90	1.55	.25	2.50		.20	.00	
KORBEL	17.00			.22	1.42	.88	.67	.02	1.70	1.43	.05	.75	.34			.03	.2.					.3	.54	1.43	2.78	1.00	.03	2.32		.45	.89	
LAVA BEDS NAT MONUMENT	3.9				.09	.58	.32	.14	T	.28	.22	.08	.48										.06	.01	.0.	.44	.12		.20	.36		
MAD RIVER RANGER STA	20.47				1.68	1.63	.62	*	*	3.80	.28	.87	1.00			*	.30						*	1.90	.90	.04	.52	1.48	2.24	.21	.00	
MARE ISLAND	6.92			.90	.25	.20	.37			T															.50	.75		.55	1.25	1.25	.90	
MOUNT HEBRON RS	3.94				.02	.25	.08	.11	.19	.27	.04	.35	.14		.02				T	.02		.02	.27	.1	.22	.24	.08	T	.36	.15		
MUIR WOODS	9.14			.11	1.20	.31	.67			.16		.53														2.8	.39	*	2.10	1.26	.23	
NAPA STATE HOSPITAL	7.28			.02	1.36	.58	.62			T		.11													.09	.74	.52	.16	1.59	1.18	.31	
OAK KNOLL RANGER STA	9.47				.02	.44	.18	*	.37	1.53		.41	.33				.06		.01					.38	1.45	1.94	*	.98	*	*	1.37	
OAKVILLE 1 WNW	11.54			.06	1.75	.49	.82	.32		.03		.20												T	.02	.53	.31	1.17	3.97	1.16	.71	
OCCIDENTAL	12.25				*	*	*	*	4.08	.10		.90													.12	1.23	1.32	.10	3.12	1.12	.16	
ORICK PRAIRIE CREEK PK	21.51				1.11	*	1.9	.80	1.40	.75		*	1.59				.40		.04			.3	.9.	2.34	5.07	1.62		2.82	.10	.03	1.15	
ORLEANS	19.74				1.22	1.40	.91	.65	1.00	1.19		1.06	.37				.23					.02	1.49	2.00	2.99	1.32	.07	2.00	.31	.40	1.10	
PETALUMA FIRE STA 2	9.11			.12	.99	.34	.91	T	.01	.02		.10													.03	.65	.26	.37	3.78	1.40	.13	
POINT ARENA	8.48			.38	.86	1.22	.85	.03	.10	.38		.35	T			.49	.14						.05	.05	.63	.30		.72	.73	.72	.48	
POTTER VALLEY PH	11.51				1.02	1.33	.76	.35	.24	1.07		.52	.17				.04						.08	.5	.74	.73	.04	.85	1.76	.64	1.02	
RICHARDSON GROVE ST PK	2..97				1.74	1.89	1.02	.56	.22	1.82	.29	.57	.48			.09	.4.	.02					.14	1.58	2.90	2.35	1.10	1.59	2.25	.08	.88	
SAINT HELENA	11.96			.20	1.36	.58	1.50	.04	.01	.10		.24											.01	.02	.06	.44	.46	1.12	3.53	1.28	.8.	
SAN RAFAEL	9.72				1.19	.54	.97	.03		.02		.12	.01												T	.67	.22	1.05	2.50	1.66	.74	
SANTA ROSA	8.97			.16	1.02	.73	.77	.03	.02	.12		.3.													.06	.78	.46	.45	2.43	1.09	.54	
SAWYERS BAR RANGER STA	18.66				.30	.99	.86	.17	.42	2.42	.01	.70	.73				.09		T				1.04	1.19	2.35	2.65	.21	1.59	2.22	.26	.46	
SCOTIA	12.96				2.08	1.57	.39	.27	.11	2.10	.02	.44	.73			.02	.14	T		.02			.18	.23	.63	1.31	.13	.68	1.25	.04	.62	
SHELTER COVE	18.72			.32	1.24	1.13	.16	.37	.85	1.52		.56	.22			.20	.23					T	.43	3.24	4.30	.60	T	1.64	.51	.31	.89	
SKAGGS SPGS LAS LOMAS	14.31				1.69	2.35	.57	.12	.18	.58	.28	.22	.28				.12							.12	.14	1.48	.86		3.80	.98	.60	
SONOMA	10.71			.12	1.20	.30	1.52			.05		.44													.05	.70	.60	.77	3.50	1.30	.16	
STANDISH HICKEY ST PK	22.62				*	1.14	1.22	.57	.50	3.08	.13	.60	.76			.20	T	T						1.46	3.12	3.20	1.00	1.49	3.23	.16	.76	
TRINITY DAM VISTA PT	15.65				.87	.64	.22	.18	.59	2.45	.19	.59	.31				T				T	T	1.05	1.05	1.44	1.39	.07	.88	2.92	.48	.53	
TULELAKE //R	2.30				T	.12	.33	T	.12	.32		.28	.12					T				T	.21	.13	.24	.31		.03	.05	.04	
UKIAH	8.21			.25	.84	1.30	.52	.10	.11	.15	.21	.12				.04							.01	.11	.34	.43	.05	.96	1.62	.37	.68	
UKIAH 4 WSW	10.51				.91	1.52	.58	.18	.11	.61	.10	.22	.40				.15						.01	.4	.20	.77	.61	.15	2.51	.72	.62	
UPPER MATTOLE	22.31			.62	2.02	2.42	1.03	.16	.65	1.74	1.18					.32	.33						.40	1.82	3.42	.93	.02	3.62	.10	.34	1.19	
WEAVERVILLE RANGER STA	14.59				.58	.98	.33	*	*	2.87	.30		1.09			.02							*	1.56	.82	1.02	*	1.32	*	*	3.70	
WELD FIRE DEPARTMENT	5.94				1.05	1.19	.03	.02	.07	.44	.07	.33	.10						T				.08	.04	.18	.42	.10	.23	1.27	.20	.02	
WILLITS 1 NE	12.18			.21	1.03	1.12	.58	.26	.32	.85		.47	.30			.11	.04						.05	.40	1.02	.54	.01	1.65	1.58	.56	1.08	
WILLOW CREEK 1 NW	18.39			.04	.81	1.30	.59	*	*	3.75		.02	1.19			*	.18	.02					*	3.10	2.40	1.66	*	.54	*	*	2.79	
YREKA	6.67				.01	.18	.06	.15	.33	.75	.01	.32	.16				.01		T	.0.		.2	.20	.13	.66	1.38	.03	.56	.57	.01	.12	
* * *																																
SACRAMENTO DRAINAGE 02																																
ADIN RANGER STATION	4.45					.60	.38	.21	.10	.98	.03	.25	.57	T								.1	.26	.15	.23	.55	.01		.01	.01	.10	
ALTURAS RANGER STATION	3.18					.39	.38	.16	.03	.25	.52	.04	.27											.34	.11	.26	.41			.02		
AUBURN	12.07			T	.57	1.13	.94	.86	.93	.02		T	.41												T	.84	1.96	T	1.25	1.54	.62	
BIG BEND RANGER STA	20.17				.42	3.00	2.03	1.88	.02	.12	.77		1.42											.05		2.70		2.96	2.28	1.54	.98	
BLUE CANYON WSO //R	18.94				1.34	2.82	1.95	.48	.08	.54		.89	.27										.02		.52	2.33	.56	.44	2.60	.78	2.32	
BOWMAN DAM	20.72				1.25	3.00	2.48	.78	.06	.70	.33	1.00	.89										T		.23	3.95	1.33	.9	2.23	1.12	1.18	
BRANNAN ISLAND	5.09				.42	.20	.11	.19		.03	.05		.10													.53	.44		1.10	1.77	.15	
BROOKS FARNHAM RANCH	7.03				.48	.25	.81		T	T		T	T											T		.10	.19		2.66	1.50	1.04	
BRUSH CREEK	18.18				.16	2.87	1.32	*	*	1.90	1.24	*	.90										*	.06		2.42		*	*	*	7.31	
BUCKHORN	23.14				.72	2.98	1.22	.78	.80	4.47	1.27	.47										T	.54	.41	1.52	2.32		1.96	1.94	.25	1.49	
BUCKS CREEK PH	19.88				1.16	2.98	1.41	.80	.04	.62	.71	.60	.68										.08	.05	.04	3.00	.82	.55	3.37	1.30	1.67	
BUCKS LAKE //1	-	-	-	-	-	-	-	-	-	-	-	-	-	-	-	-	-	-	-	-	-	-	-	-	-	-	-	-	-	-	-	
BURNEY	8.55				.16	.82	.87	.43	.16	1.17	.50	.07	.31				.02						.15	.10	.23	.73	.24	.20	1.88	.49	.02	
CAMPTONVILLE RS	14.57				.33	1.34	.62	*	*	2.55	.51		1.01											.02	2.78	*	*	2.18	*	*	3.23	
CANBY 11 SW	5.45				.02	1.55	.31	.05	.07	1.02			.13									T	T	.19	.13	.15	.13	.93	.35	.07	.35	
CANBY RANGER STATION	4.14					.87	.26	.09	.04	.67	.22	.09	.16									.1	.26	.08	.06	.58	.18	.02	.39	.12	.04	
CANYON DAM	10.16				.50	1.35	.82	.52	.02	.30	.67	.11	.16										.15	.07	.11	1.10	.26	.25	1.62	1.20	.95	
CARIBOU POWER HOUSE	13.13				.95	1.40	.78	.58	.04	.67		.31	.18										.14	.03	.16	1.63	.34	.40	2.62	1.82	1.03	
CENTERVILLE PH	14.02				1.36	1.29	.71	.43		.27	.84	.46											.13	.01	.04	.14	*	.23	4.00	2.87	1.24	
CHALLENGE RANGER STA	18.49				.65	2.00	.96	1.60	.18	.26	1.84	*	.85										*	.02		1.95	*	1.57	*	5.64	.97	
CHESTER	11.82				.65	1.32	.85	.26	.17	1.21	.03	.39	.27									T	.40	T	.38	.56	.12	.55	2.84	.98	.84	
CHICO EXPERIMENT STA	7.20				.64	.41	.45		.03	.25	.18	.02	.39									.4				.04	.07	.13	1.93	2.43	.19	
CITRUS HEIGHTS	8.96				1.03	.75	1.03	T	.01			.06													.28	.50	.71	.08	1.79	2.07	.65	
CLARKSBURG	7.24				1.00	.61	.30	.18	T	.01			.2											.01		.36	.48	*	1.22	2.76	.29	
CLARKS VALLEY MUDD RCH	6.98				.87	.68	.21	.06	T	T	T	.04	.02				T						.03	.04		.03	.02		2.66	1.55	.77	

See reference notes following Station Index

DAILY PRECIPITATION

CALIFORNIA
NOVEMBER 1970

Station	Total	1	2	3	4	5	6	7	8	9	10	11	12	13	14	15	16	17	18	19	20	21	22	23	24	25	26	27	28	29	30	31
[illegible]	[illegible]				1.64	.83	.22	.11		.04	.07	T	.07											.02		.17	T	.28	2.39	1.63	.26	1970
[illegible]	12.[illegible]				.68	3.10	1.15	.31		.19	1.38	.08	.62										.08	.06		.20	.15	.52	4.00	2.82	1.12	
[illegible]	[illegible]				.37	.61	.46	2.62	.95				.19											.53	.06	.38		.12	2.74	1.26		
[illegible]	[illegible]				.76	1.96	2.11	*	*	.63	.11	.48														3.38	*	.83	*	*	5.53	
[illegible]	[illegible]				.24	.78	.08	.02	T	.30	.16	.58											.01		.19	2.24	.65	.07	1.25	1.11	.56	
[illegible]	6.[illegible]				.38	.27	.70		.01																	.06	.01	.14	3.07	1.48	.11	
[illegible]	[illegible]				.48	1.22	1.16	.79		.05			.45													2.02	1.57	*	1.06	1.65	.56	
[illegible]	[illegible]				.68	.86	.40	.04	.05	.03	.12	.03	.08				.01						.04	.07		.03			2.15	1.65	.77	
DANA 2 SE	[illegible]				.12	.70	.84	.74	.17	.87	.70	.14	.23										.36	.03	.23	1.48	.29	.19	2.03	.22	.10	
[illegible]	6.[illegible]				.55	.30	.48	.87					.02											T		.20	.25		1.54	2.21	.38	
[illegible]	-	-	-	-	-	-	-	-	-	-	-	-	-	-	-	-	-	-	-	-	-	-	-	-	-	-	-	-	-	-	-	
[illegible]	17.11				.55	2.05	1.52	2.54	.02	.16	.42		1.12													3.20	*	1.98	*	2.65	.90	
[illegible]	[illegible]				1.62	2.72	.87	.07	.07	.62	1.10	*	1.05										.11		.32	.52	*	1.48	5.48	2.08	3.20	
[illegible]	11.26				.23	1.01	1.44	.13	.01	.29	.15	.60	.12		T								T	.02	.97	2.10	.37	.17	1.28	1.11	.86	
DANIELSVILLE RANGER STA	17.10				.50	2.58	.71	*	*	2.96	.85	*	.89										.06		*	2.11	*	2.04	*	*	4.40	
[illegible]	[illegible]				.23	.37	.58		.23		T													T		.05	*	*	*	*	5.10	
[illegible]	18.29				.[illegible]	2.39	.62	.39	.63	1.54	.04	.81	.25										.47	.36	1.27	1.02	.04	1.38	3.30	1.91	.75	
[illegible]	6.91				1.06	.69	.17	.03	.01	.02	.02	.02											.04	.04	T	.02	.04		2.54	1.82	.39	
[illegible]	[illegible]				.82	.39	.39	.12	.01	.01	.02		.05													.65	.62	.01	1.34	1.23	.28	
[illegible]	[illegible]			.02	.05	.58	.49	.32	.08	.66	.43	.08	.26	.01		.01		.01	.01	.02			.21	.04	.23	.32	.35	.03	.64	.08	.02	
[illegible]	8.[illegible]				.55	.97	.72	.57	.02				.08													1.01	.66		1.39	1.78	.29	
[illegible]	[illegible]				.39	1.43	1.14	1.27	T	.03	.31		.60													2.70	2.55	.02	1.21	1.51	.84	
FRENCH GULCH	[illegible]				1.56	1.04	.28	.17	.49	1.60	.18	.37	.28										.60	.38	.48	.76	.21	.38	2.36	1.13	.56	
[illegible]	[illegible]				.42	1.14	.53	.85	.15	.12	.13		.39													2.61	1.63	.01	1.08	1.93	.78	
GEORGETOWN RANGER STA	14.38				.45	1.66	.80	*	*	1.53	.14		.83										T			2.74	*	2.43	*	*	3.80	
GIBSON HWY MNTNCE STA	-	-	-	-	-	-	-	-	-	-	-	-	-	-	-	-	-	-	-	-	-	-	-	-	-	-	-	-	-	-	-	
GOLD RUN	16.53				.79	2.48	2.15	.26	.01	.12	.22	.53	.33												.12	3.95	1.03	.12	1.85	1.26	1.31	
GRASS VALLEY NO	[illegible]				.44	1.80	.72	1.41	.01	.11	.08		.76											T		2.30	.85	.02	1.51	1.48	.65	
GREENVILLE RANGER STA	9.83				.[illegible]	1.70	.64	.79	T	.09	.80	.08	.43											.17	*	1.00	.65	.04	*	*	3.03	
HARRISON GULCH RS	11.58				.71	.79	.47	*	*	1.91		*	.87					.05					*	1.26	.30	.70	*	1.25	*	*	3.27	
HAWKINS ENGLEBRIGHT DAM	8.09				.55	1.03	.52	.73		.08	.15		.35													.64	.62		1.43	1.41	.58	
HAY CREEK RANGE	4.08				.05	.56	.24	.38	.09	.71	.52	.06	.18										.15	.03	.12	.35	.17		.81	.25	.01	
HIDDEN VALLEY RANCH	12.44				.50	1.30	.85	2.98	.06				.50													1.73	1.05	.01	1.36	1.57	.53	
HOBERGS	15.11				2.11	2.05	.47	.66	.08	.18	.09	.07	.13				T							.04	.03	.55	.39	.18	4.80	2.08	1.20	
HUNTER DIST GRAVES RCH	-	-	-	-	-	-	-	-	-	-	-	-	-	-	-	-	-	-	-	-	-	-	-	-	-	-	-	-	-	-	-	
IOWA HILL	16.22				.53	1.53	1.09	1.95	.03	.05	.14		.84													2.65	2.25	.13	1.45	1.98	.80	
JESS VALLEY	4.23				.02	.56	.22	.05	.15	.85		.28	.72						T			.68	.30	.38	.07	.26	.10		.05	.06	.08	
KELSEYVILLE	6.43				1.19	.61	.17	.29	.06	.07	.04	.03	.07											.03	.01	.26	.14	.01	2.36	.91	.18	
KILARC POWER HOUSE	14.18				.30	1.99	.64	.56	.19	1.38	.86	.65	.40				.01						.36	.32	.12	1.80	.68	.19	2.00	1.51	.20	
LAKEPORT	8.01			.27	1.19	.81	.30	.09	.13	.17		.15	.08			T							T	.08	.12	.48	.10	.51	1.94	.73	.86	
LAKESHORE	28.18				4.23	1.74	1.65	.15	1.75	1.97	.04	1.05	.01			T						.12	.75	.86	2.43	.15	.19	4.55	3.51	1.81	1.22	
LAKE SPAULDING	18.14				.7[illegible]	3.19	1.80	.84	.03	.29	.39	*	1.37										.03	T	.19	3.00	1.41	.15	1.93	1.17	1.44	
LAKE SPAULDING DAM	-	-	-	-	-	-	-	-	-	-	-	-	-	-	-	-	-	-	-	-	-	-	-	-	-	-	-	-	-	-	-	
LEESVILLE KEEGAN RANCH	7.08				1.01	.48	.13			.13																.14	.02		3.37	1.63	.17	
LITTLE VALLEY	4.71					.45	.26	.22	.08	.18	1.49	.14	.42										.25	.11	*	.85	T	.10	.11		.05	
LOOKOUT 3 WSW	6.67		T		T	1.28	.64	.37	.09	.62	.47	.07	.41										.36	.09	.21	.93	.24	.11	.59	.13	.06	
LOVELTON	4.[illegible]					.85	.59	*	*	*	.60	*	.32											.05		.55	1.03	.15	.22	.48	.12	
MADELINE MNTNC STA	-	-	-	-	-	-	-	-	-	-	-	-	-	-	-	-	-	-	-	-	-	-	-	-	-	-	-	-			2.00	
MANZANITA LAKE	8.66					.77	.42	1.23	.04	.40	.76	.03	.78									T	.42	.11	.08	.55	.98	.11	1.34	.42	.22	
MARKLEY COVE	8.79				1.10	.54	.26	.79		.01			.03											.01		.30	.44		3.66	1.45	.20	
MARYSVILLE	6.24				.65	.43	.71	.37	.01	.01	T	.01	.13													.15	.08	T	1.18	2.36	.15	
MC CLOUD	16.91				.88	2.87	1.13	.34	.42	1.28	.17	.81	.26										.35	.21	.87	.72	.07	1.08	3.31	1.73	.41	
MILLBRAE	13.47				2.24	1.31	.87	*	*	.43	.12	*	.19											.03	.01	.74	*	.75	*	*	6.78	
MINERAL	15.19				.70	2.35	.95	1.31	.08	.90	1.12	.03	1.82									T	.38	.17	.01	.72	.91	.28	2.15	.85	.46	
MOUNT DANAHER	11.13				.32	1.48	.25	1.10	T	.07	.11	.02	.53													2.27	1.97		.51	1.42	1.08	
MOUNT SHASTA WSO //R	10.38			.07	2.22	.80	.20	T	.37	.31	.04	.59	.02				.01		T			.06	.19	.09	.62	.07	T	2.68	1.41	.35	.26	
NEVADA CITY	14.30				.52	2.00	.88	1.62		.04	.17		.73										.01	T		2.29	1.25	.04	2.07	1.77	.91	
NICOLAUS 2	6.37				.71	.43	.40	.66	T	T		T	.06													.22	.15	T	1.27	2.00	.47	
ONO	10.71				.75	.10	.28	.52	1.67	.25	.47	.15											.37	.29	.23	.87	.18	.43	2.07	1.07	1.01	
ORLAND	6.59				.58	.72	.31	.30	.01	.05	.02	.04	T				.03						.05	.07		.01	.08		2.09	1.72	.51	
OROVILLE	7.76				.66	.61	1.01	.09		.11	.04	.08	.66										.01	T		.23		.07	1.96	2.53	.10	
OROVILLE BRIDGE	7.90				.60	.61	.51	.65		.17	.05		.35										.01			.17	.09		2.02	2.35	.32	
PACIFIC HOUSE	11.47				.29	1.14	.28	1.19		.05	.26		.97													2.14	2.29	.06	.51	1.19	1.10	
PARADISE	-	-	-	-	-	-	-	-	-	-	-	-	-	-	-	-	-	-	-	-	-	-	-	-	-	-	-	-	-	-	-	
PASKENTA RANGER STA	8.59				1.03	1.17	.20	.17	.04	.12	.13	T	.24										.05	.08	.02	.18	.10		2.45	1.63	.98	
PAYNES CREEK	12.66				.40	1.08	.35	1.09	.04	.15	.75	.04	.67										.18	.15	.01	.03	.91	.95	4.00	1.70	.16	
PIT RIVER POWER HOUSE	28.64				1.19	4.78	2.15	.29	1.09	3.00		.80	.33									.4	.50	.51	1.54	1.38		2.85	4.40	.59	3.20	
PLACERVILLE	11.31				.50	1.33	.36	1.00		.07	.07		.28										T			2.23	1.97		.83	2.00	.67	
PLACERVILLE IFG	12.60				.81	1.68	.67	.57			.07	*	.47												T	3.42	1.11		*	*	3.80	
PLATINA	12.28				.60	.74	.41	.04	.70	1.21	.81												.80	.41	.81	.74	1.63	1.27	1.31	.80		
PORTOLA	6.03			.14		.87	.75	.18		.11	.16	.08	.12									T				1.10	.82	T	.60	.82	.28	
QUINCY	1.49				.22	1.55	.41	1.02	T	T	.70	.03	.63										.05			1.08	.96	1.00	1.50	2.02	.32	
RED BLUFF WSO R	8.42			.06	.87	.39	.84	.04	.03	.71	.04	.21				T						T	.22	.02	.03	.15		1.38	1.80	1.40	.23	
REDDING FIRE STA NO 2	17.32			T	1.12	.61	1.63	.05	1.71	2.23	T	.50											.52	.20	1.25	.30	T	1.55	3.40	1.04	1.21	
REPRESA	8.13				1.04	.80	.65	.34	.01	.04		.07													.84	.55	.25	.06	2.16	1.01	.31	
RIO VISTA	5.32				.30	.46	.20	.15																	.41	.55		.99	1.75	.24	.27	
ROCKLIN	8.03				.62	.96	.52	.82			T		.18													.85	.50		1.30	2.03	.25	
ROUND MT P G AND E	20.46				1.16	3.20	1.32	.18	.72	4.15		.98	.14									.07	.42	.35	2.31	.52		1.00	2.00	.67	1.17	
SACRAMENTO WSO R	7.41			.03	1.19	.42	.34	T	T	T	T	.02											T		.28	.39	.23	.04	2.42	1.57	.48	
SACRAMENTO CITY WSO R	7.44			.02	1.37	.40	.44	.01				.06													.28	.12	.43	.09	2.20	1.28	.74	
SHASTA DAM	25.72				1.36	2.88	.30	.91	.69	3.15	.21	.60	.28										.54	.35	.78	1.96	.18	1.32	6.53	1.76	1.92	
SHINGLE SPRINGS	11.64				.50	1.49	.25	.86		.02			.36													2.30	2.34		.82	2.03	.67	
SHINGLETOWN R E	13.45				.25	1.30	.72	1.99	.08	.99	2.08	.09	1.34				.03						.30	.20	.11	.74	.87	.05	*	1.98	.33	
SIERRA CITY	20.42				1.05	2.85	2.55	.51	.15	.50	.71	.79	.35									T	.47		.28	2.35	1.10	.27	2.25	2.92	1.32	
SIERRAVILLE RANGER STA//	8.21				.01	1.30	.86	.56	T	T	.20	T	.45										.02			1.55	1.23		.47	1.35	.21	
STONYFORD COOLEY RANCH	15.72				1.37	1.18	.43	.35	.05	.74	.38	.25	1.05				.01						.04	.07		1.05	*	*	*	*	8.75	
STONYFORD RANGER STA	7.33				1.17	.71	.21	.04		.03	.02	.02	.04											.10	.01	.05	.09		*	*	4.83	
STONY GORGE RESERVOIR	7.34			.04	1.21	.61	.38	.02	.01	.05		.05											.07	.02	.07	.11	.01	.35	2.28	1.86	.20	
STRAWBERRY VALLEY	27.44				1.58	2.88	2.27	1.28	.09	1.43	.47	.61	.57										.04		.57	3.06	1.20	.89	6.39	1.86	2.25	
TWIN LAKES	[illegible]	T	T		.20	2.30	.50	.80	.10	.10	.20		.90													2.85	1.20	.05	1.35	2.40	.55	
[illegible]	14.16			.57	1.75	1.52	1.57	.07		1.58	.01	.32	.26			.03							.08	.07	.20	.52	.13	.93	2.63	.74	1.18	
VACAVILLE	6.93				.49	.40	1.15	.01				.02													.03	.60	.30	.19	1.95	1.33	.46	
VINTON	3.85				.02	.94	.39	.02		.04	.16	.04	.15									T	.05		T	.79	.51	.36	.38	T	T	
VOLLMERS	28.54				2.80	3.61	.68	*	*	3.54	.06	.90	.10										1.19	*	2.73	1.55	*	*	9.25	.76	1.27	
VOLTA POWER HOUSE	12.86				.38	.96	.44	1.26	.07	2.11		.92	.94										.36	.06	.16	.36	.23	.09	2.36	1.86	.30	
WHISKEYTOWN RES	20.60				.89	1.99	.49	.58	.61	1.86	.18	.49	.19										.45	.35	.31	1.26	.10	1.45	5.99	1.71	1.70	
WILLIAMS	6.61				.28	.27	.60	.25		.02	.02													.01	.02				3.60	1.32	.22	
WILLOWS	5.49				.52	.44	.12	.03		T		.04	T				.02							.06	T		.03		2.20	1.70	.33	
WILLOWS WSRS	5.53				.56	.43	.14	.03															.04	.06		*	*	*	*	*	4.27	
WINTERS	7.51				.45	.38	.45	.72	.01		T		T											T	T	.18	.36	T	2.91	1.83	.22	
WOODLAND 1 WNW	7.49				.80	.23	.41	.61	T	.02																.12	.45	.03	1.90	2.62	.30	
* * *																																
NORTHEAST INTERIOR BASINS																																
BOCA	5.[illegible]				.03	.90	.22	.10	T	.02	.25		.45										.03			.92	1.12	.05	.48	.85	.20	
[illegible]	3.[illegible]				*	.13	*	.02					.06													1.15	1.20		.39	.89	.14	
BRIDGEPORT	3.50				.27	.25	.02	.12																		1.19	.96	.04	.15	.31	.19	
[illegible]	[illegible]					.10	.35	.23	.02	.25	.35	.14	.40									.02	.51	.12	.23	.54	.55	T	T	.21	.21	
DONNER MEMORIAL ST PK	-	-	-	-	-	-	-	-	-	-	-	-	-	-	-	-	-	-	-	-	-	-	-	-	-	-	-	-	-	-	-	
DOYLE	2.99					.72	.17	.06	T		.40	.02	.09										.04			.15	.70		.06	.48	.10	
DOYLE 5 SSE	5.47				.09	1.56	.22	.03		.08	.29	.14	.16										.05		.05	.95	.78		.39	.44	.24	
FALLEN LEAF	5.80				.46	.70	.54	.06			.08	.16	.06												.08	1.52	.10	.16	.56	1.10	.22	
FLEMING FISH AND GAME	2.49				.02	.60	.13	.04		.11	.38	.02	.11										.01	.02		.27	.06	.01	.20	.37	.14	

See reference notes following Station Index.

DAILY PRECIPITATION

Continued

Station	Total	1	2	3	4	5	6	7	8	9	10	11	12	13	14	15	16	17	18	19	20	21	22	23	24	25	26	27	28	29	30	31
		Day of Month																														
FORT BIDWELL	5.79				T	.58	.32	.15	.13	1.19	.02	.22											.42	.32	.46	.30	.02	T	.92	.12	.62	1970
GEM LAKE	5.66				.34	.48	.42	.06	.08		.06				.12											.54	.36		1.24	1.64	.32	
MODOC LAKE	5.10				.17	.37	.02	.07																		1.63	.66		.51	1.67		
SAGEHEN CREEK	11.32				.49	2.10	.41	.07	.01	.21	.20	.31	.51											.27	2.85	.76	.01		1.57	.87	.62	
SECRET VALLEY	2.49				T	.30	.46	.13	T	T	.63		.12													.15			.12	.39	.19	
SQUAW VALLEY	10.99				.24	.35	1.20	T		.14	.45		.66										.05			3.00	1.75	.08	.90	1.67	.50	
STANDISH 1 E	2.59					.38	.18	.15	.01		.58	.01	.20											.03		.15	.15		.08	.46	.21	
SUSANVILLE AIRPORT	4.30				.11	.83	.12	.06		.75		.10											.15		.05	.36	.02	.10	.72	.50	.43	
TAHOE CITY	7.83				.11	1.08	.52	.42		.02	.18		.10										.06	T		1.64	1.20	T	.32	1.22	.40	
TERMO	2.53				T	.47	.10	.05	.02	.33	.14	.06	.13									T	.07	.05	-	.18	.05	T	.25	.41	.22	
TRUCKEE RANGER STATION	6.30				.08	1.17	.30	.32		.03	.18		.49										.05			.00	.28		.74	1.32	.34	
WENDEL 10 SE	-	-	-	-	-	-	-	-	-	-	-	-	-	-	-	-	-	-	-	-	-	-	-	-	-	-	-	-	-	-	-	
WOODFORDS	7.02				.15	1.02	T	.08	T	.12	T	.04	.28													2.73	.42		.99	1.13	.07	
* * *																																
CENTRAL COAST DRAINAGE 04																																
ALAMO 1 N	6.89				.82	.74	.15	.31	.01	.02	T	T	.16													.49	.52		1.52	2.12	.03	
ARROYO GRANDE	4.86				.25	.50	.73			.02																	2.18		*	*	1.18	
BEN LOMOND NO 3	11.98			.10	2.08	.71	1.34	.12	.02			*	.20													.16	.59	.30	2.09	2.77	.50	
BERKELEY	7.79			1.02	.22	.41	.22	T	T	T		.20													.07	.78		.28	1.30	1.01	.29	
BIG SUR STATE PARK	12.37				1.09	.86	.21	1.21					.17													.70	1.02		2.88	3.60	.63	
BLACK MOUNTAIN 2 SW	11.12				1.10	.85	.77	.52			T		.34													.03	.55	T	2.48	3.24	.26	
BRADLEY	-	-	-	-	-	-	-	-	-	-	-	-	-	-	-	-	-	-	-	-	-	-	-	-	-	-	-	-	-	-	-	
BURLINGAME	6.98				.87	.30	.55	.04		.05		.03	.01													.63	.18	.13	1.95	2.02	.22	
BURTON RANCH	7.67				.61	.68	.39	.26	T	.01	.31		.27													.74	.64		*	4.00	.06	
CALAVERAS RESERVOIR	7.09				.44	.44	.02	.83			.02		.18													.84	.47		1.05	2.53	.27	
CARMEL VALLEY	4.43				.27	.10	.03	.18		.01			T													.39	.60	.01	1.36	1.37	.11	
CHITTENDEN PASS	5.04				.39	.91	.44					.05														.60	.92		1.12	1.68	.23	
CONCORD 3 E	6.25				.71	.49	.16	.43	.01	.03	.01		.03													.47	.36	.05	1.06	2.30	.10	
CROCKETT	5.66				.95	.23	.28	T		.05			T													.73	*	*	*	3.42		
DAVENPORT	11.20				1.35	.36	.18	1.28	T				.13													.00	*	.88	2.40	2.00	1.62	
FORT ORD	4.97		T	.22	.30	.15	.18	.22			T	T														.81	.06	T	1.89	.89	.25	
GERBER RANCH	5.70				.45	.46	.11	.28																		.49	.36		1.15	2.18	.20	
GILROY	5.83				.70	.36	.24	.26	.02	T			T													.30	1.13	.02	1.30	1.30	.17	
GILROY 14 ENE	5.19					.68	T	.35		.02			T													.38	*	*	1.84	1.75	.17	
HALF MOON BAY	8.41			.15	.70	.45	.68			.10		*	.08													.25	.25	.15	.20	2.00	2.40	
HERNANDEZ 2 NW	5.78				.76	.12	T	.10																		.90	.30		2.22	1.13	.25	
HOLLISTER 1 SW	4.28				.49	.80	.50																			.66	.09	1.10	.09	.25	.20	
KING CITY	3.37				.46	.04																				.19	.18		1.69	.81		
LAFAYETTE 2 ENE	8.89				.83	.68	.33	.98		.01	T		.5													.78	1.09	.01	1.75	2.12	.16	
LA HONDA	8.75			.13	.73	.48	.50	.16	.03	T	T	.10	.09													1.12	.13	.30	2.20	2.25	.53	
LIVERMORE COUNTY F D	5.24				.43	.19	.21	.05		.02		.02														.70	.25	T	1.26	1.95	.16	
LOCKWOOD 2 N	4.21				.55	.18	.03	.04																			.39		.42	1.55	.53	
LOS GATOS	8.02				.95	.36	.30		.01	.01		T	.22													.51	.13	.17	2.70	2.60	.36	
LOS GATOS 4 SW	15.55				1.95	2.00	.70	.75	.10				.15													.80	.65	.10	4.20	3.75	.30	
MARTINEZ 3 SSE	7.00				1.02	.44	.15	.44	T	.01	T	.03											T			.72	.21	.23	1.63	1.97	.15	
MARTINEZ WATER PLANT	5.82				.96	.26	.12	.04				.02														.69	.19	.09	1.47	1.89	.09	
MONTEREY	6.17			T	.45	.17	.09	.20			.01	T	.27													.87	.04	T	1.96	1.96	.35	
MONTEREY NALF	4.53	T	T	.21	.18	.08	.08	.20		T	T	T							T							.43	.04	T	2.25	.90	.16	
MORGAN HILL 2 E	5.99				.85	.65		.52					.01													.32	.32	T	1.31	1.71	.30	
MORRO BAY FIRE DEPT	4.57				.41	.29	.13	.21					.03													.03	1.66		.10	1.20	.51	
MORRO BAY 3 N	5.37			T	1.00	.39	.11	.02				.02														1.91	.04		.43	1.33	.12	
MOUNT DIABLO N GATE	7.87				.93	.70	.22	.23	.01	.01	.01		.36													.53	.67		1.28	2.70	.12	
MOUNT HAMILTON	4.74				.20	.12	.42	.02	.01	T		.05	.23	.06												1.10	.25	.30	.90	.83	.25	
NACIMIENTO DAM	3.88				.49	.16	.16	.19	.02				T													.02	1.04	.03	.19	1.15	.43	
NEWARK	5.90				.36	.18	.22	.10		.01	.02		.01													.82	.27		.76	3.12	.03	
OAKLAND WSO R	7.07			.97	.30	.37	.37	.18		.03		.09	.01												.70	.50		.39	2.03	.98	.15	
OAKLAND MUSEUM	6.66				1.06	.42	.42	.01		T		.18														1.04	.18	.06	1.51	1.66	.12	
PAICINES DAHRWALL RANCH	5.57				.15	.15		.52																		.21	1.17		.59	2.48	.30	
PALO ALTO JR MUSEUM	5.89				.18	.25	.41	.18			.03															.80	.38		.96	2.48	.22	
PALOMA	8.96				.60	.36	.26																			.16	1.15	1.49	2.36	.70	1.88	
PARKFIELD	4.47			.38	.22	.10	.12	.10																		*	.93		.28	.66	.68	
PASO ROBLES	3.14				.58	.22	.05	.04					.02													.57	.41		.24	.73	.28	
PASO ROBLES FAA AP	2.47			T	.30	.14	.10					T	.02													.67			.17	.76	.25	
PINNACLES NAT MONUMENT	6.10				.15	.06	T	.26	T																	.03	.65	.01	1.15	3.34	.45	
PISMO BEACH	4.73				.88	.30	.25	.05																		.44	.62		.25	.36	.58	
POINT PIEDRAS BLANCAS	7.64				1.81	.31	.38																			.58	.02		2.19	1.35		
PORT CHICAGO NAVAL DEP	5.84				.88	.30	.12	.06	T	T	T	.03	T												.01	.72	.28	.67	1.29	1.82	.06	
PRIEST VALLEY	5.63				1.04	.44	T	.04					.02													.84	.65		1.30	2.10	.50	
REDWOOD CITY	6.69			.10	.51	.24	.76	.02		.01		.02														.81	.27	.07	1.59	2.09	.20	
RICHMOND	7.01			.03	1.00	.46	.29	T		.01		.16	T												.02	.17	.16	.24	1.54	1.68	.25	
SAINT MARYS COLLEGE	8.98			.17	.75	.69	1.18	.07		.02		.36													T	1.46	.25	.17	1.94	1.92		
SALINAS 3 E	4.56			.22		.05	.12	.91				.01							T							.66	.36	T	*	*	2.23	
SALINAS FAA AP	3.85			.09	.11	.04	.19	.43				T	.01												.03	.77	.08	T	1.19	.87	.04	
SALINAS DAM	5.70				.08	.88	.52	.05																		T	1.58		.25	.08	1.26	
SAN ANTONIO MISSION	6.63				.35	.32	.02	.01																		.79	.56		3.10	1.30	.18	
SAN ARDO	2.93				.60	.13		.12																			.50		.28	.90	.40	
SAN CLEMENTE DAM	5.68				.39	.18	T	.31																		.11	1.00	.03	1.08	1.29	.29	
S F RICHMOND SUNSET R	6.58			1.00	.08	.28	.27			.02		.11													.66	.34		1.78	.97	.84	.23	
SAN FRANCISCO WSO R	6.41			.72	.19	.27	.35	.01	T	.04		.02													.30	.54		1.11	1.76	.91	.19	
S F FEDERAL BLDG WSO R	6.44			.95	.19	.29	.30	.02		.05		.13													.57	.47		1.20	1.17	.87	.23	
SAN GREGORIO 2 SE	7.62			.61	.21	.35	.43	.09	T	.03	.03	.04	.05												.06	1.11	.05	.45	1.78	1.98	.35	
SAN JOSE R	6.18			T	.66	.14	.53	T		T	T	T	.02													.79	.12	T	1.34	2.42	.16	
SAN LUIS OBISPO POLY	6.02				.27	1.20	.68	.08																			2.00		.18	1.07	.54	
SAN MATEO	7.00				.65	.22	.51	.29		.01		.01														.75	.20	.30	1.80	2.11	.15	
SANTA CLARA UNIVERSITY	6.03				.70	.17	.60	T		T			T													.71	*	.00	1.54	2.12	.19	
SANTA CRUZ	9.55				1.40	.92	.75	.15				.11														1.87	.09	.09	1.38	2.78	.41	
SANTA MARGARITA 2 SW	8.90				1.02	1.81	.16	.10																		.98	.92		.44	2.01	.46	
SANTA MARGARITA BOOST	8.86				.39	1.31	1.12	.09																		.03	2.90		.26	1.35	1.41	
SEARSVILLE LAKE	8.20				*	1.12	.72	.16	.07	.10	.03	.01	.24													.86	.71		1.67	2.90	.31	
SOLEDAD	3.50				.10	.03		.42																		.05	.33		.75	1.60	.22	
SPRECKELS HWY BRIDGE	3.68				.16		.02	.29					.03													.20	.50		.59	1.59	.30	
UPR SAN LEANDRO FILTER	8.03				.83	.74	.25	.39	.02	.03	T		.33													.34	.25		1.65	1.89	.31	
WALMAR SCHOOL	7.41				.96	.46	.48	.52		.01		.08													.04	.80	.09	.38	1.56	1.83	.20	
WALNUT CREEK 2 ESE	6.57			.09	1.02	.42	.29	.03		T		.15													.08	.73	.12	.10	1.70	1.68	.16	
WALNUT CREEK 4 E	6.31				1.20	.39	.22	.12		T			.10													.46	.48		1.15	2.18	.01	
WATSONVILLE WATERWORKS	7.31				.88	.76	.03	.29					.8													.70	.88	T	1.43	1.99	.17	
WRIGHTS	15.17			.05	2.10	1.40	1.48	.14				.21	.04													1.11	.21	.26	4.37	2.95	.85	
* * *																																
SAN JOAQUIN DRAINAGE 05																																
ANGIOLA	2.72							.11																			1.41			.50	.70	
ANTIOCH FIBREBOARD ML	5.41				.33	.16	.14	.05		.02			.03													.54	.52		1.29	2.10	.23	
ANTIOCH PUMPING PL 3	4.83				.15	.33	.02	.17		.02	.01	.01	.04												.43	.15		1.21	2.00	.06	.23	
ASH MOUNTAIN	5.93				T	.18	T	.27					.01													T	3.15	.22	T	.37	1.73	
AUBERRY 1 NW	5.26				.18	.18	.25	.03					.24													.85	1.43		.12	1.98		
BAKERSFIELD WSO R	1.70				T		T	.05																		.99	.05		T	.46	.15	
BALCH POWER HOUSE	7.08				.10	.41	.11	.45					.09													1.11	1.76	.09	.09	2.22	.65	
BLACKWELLS CORNER 2WNW	-	-	-	-	-	-	-	-	-	-	-	-	-	-	-	-	-	-	-	-	-	-	-	-	-	-	-	-	-	-	-	
BUTTONWILLOW	1.32				T	T		T																			.68			.34	.30	
CALAVERAS BIG TREES	14.19				.36	1.97	.83	1.42		.29			.72													2.14	2.81		.69	1.44	1.52	

See reference notes following Station Index.

DAILY PRECIPITATION

Continued

CALIFORNIA
NOVEMBER 1970

Day of Month

Station	Elev.	1	2	3	4	5	6	7	8	9	10	11	12	13	14	15	16	17	18	19	20	21	22	23	24	25	26	27	28	29	30	31	
[illegible]	[illegible]				.33	.57	.08	.60		T	.05		.35													1.14	.43		.32	2.11	.50	1970	.
[illegible]	[illegible]				.18	.10	.02	.20			.04															.63	.26		.93	1.60	.10		.
[illegible]	[illegible]				.12	.33	.11	.30					.08													.44	.95	.15	.22	.76	1.03		.
[illegible]	[illegible]				[illegible]	[illegible]	.86	[illegible]		T	T		.48													1.69	4.20		.48	*	1.50		.
[illegible]	[illegible]				[illegible]																					.37	.05		.18	.45	.35		.
[illegible]	[illegible]				[illegible]	.57	T																			.78	.32		1.04	.98	.42		.
[illegible]	[illegible]				T			.01																		.67	.66			1.15	.16		.
[illegible]	[illegible]					T		.21																			1.47			.35	.93		.
[illegible]	[illegible]				[illegible]	[illegible]	.14	T		T	T		.01													.44	.09		2.02	1.97	.15		.
[illegible]	[illegible]				[illegible]	[illegible]	.62	T		.02	T	T											T			.92	T	T	1.30	.64	.15		.
[illegible]	[illegible]				.95	[illegible]	[illegible]	.90				T	.46													1.57	*		1.42	1.68	.32		.
[illegible]	[illegible]				[illegible]	.58	.52	.53		.10		T	[illegible]													1.65	.35		1.01	1.80	.25		.
[illegible]	[illegible]				[illegible]	.87	.23	.33		.02	T		.8													.50	.28		.71	1.50	.51		.
[illegible]	[illegible]				.31	.41	.07	.28					.19													.68	.34	.12	.16	1.27	.68		.
[illegible]	[illegible]				.63	[illegible]	[illegible]	1.32	.12		.05		.56													1.70	1.23		.06	1.68	1.09		.
[illegible]	[illegible]	-	-	-	-	-	-	-	-	-	-	-	-	-	-	-	-	-	-	-	-	-	-	-	-	-	-	-	-	-	-		.
[illegible]	[illegible]				[illegible]		.23																			.80	.21		.01	.97	.02		.
[illegible]	[illegible]	-	-	-	-	-	-	-	-	-	-	-	-	-	-	-	-	-	-	-	-	-	-	-	-	-	-	-	-	-	-		.
[illegible]	[illegible]							.33					.61														2.65	.26		.04	1.63		.
[illegible]	[illegible]					.55	.09	.43					.18													.07	3.53	.18	.21	1.14	2.68		.
[illegible]	[illegible]				.23	1.23	1.02	.73					.31													.96	*	1.98	*	*	4.26		.
[illegible]	[illegible]				[illegible]	.02		.09																		.49	.40			1.11	.25		.
[illegible]	[illegible]				.67	.76	.77	.41		T	T		.52													1.28	3.48		.21	1.19	.46		.
[illegible]	[illegible]				.65	1.54	.68	.66		.25	.08	T	.48													3.04	1.12		1.04	1.63	.47		.
[illegible]	[illegible]				.43	.27	.16	.07																		.02	.56		.86	2.49	.59		.
IONE	6.89				.53	.8[illegible]	.04	.80		.02	.02		.47													1.09	.27		*	*	3.05		.
JOHNSONDALE	6.32					[illegible]		.26					T														2.88	.53		1.46	1.16		.
KERNVILLE	3.83				.2[illegible]	.08		.24		T	.03															.48	.22	*	*	2.27	.30		.
KERN RIVER PH NO 1	3.42							.22																		.82	1.02	.02		1.05	.29		.
KERN RIVER PH NO 2	3.35							.15																		.52	.94			1.36	.38		.
KETTLEMAN CITY	[illegible]				T	.05	T	.09																			.58			.42	.54		.
KETTLEMAN STATION	2.[illegible]				.07	.05																				.52	.40		.13	.56	.39		.
KNIGHTS FERRY	-	-	-	-	-	-	-	-	-	-	-	-	-	-	-	-	-	-	-	-	-	-	-	-	-	-	-	-	-	-	-		.
LEBE	5.[illegible]							.07					.63														.50	.22	.05	3.82	.73		.
LE GRAND	3.[illegible]				.68	.03	.13	.12					.12													.45	.33	.01	.38	.68	.13		.
LEMON PEAK	8.93				.56	1.12	.25	.37	T				.12													1.31	1.77		.95	2.02	.52		.
LEMON COVE	[illegible]				T	.05		.24																		1.[illegible]	.95			1.64	.27		.
LINDSAY	3.50				.03	.05	.03	.15																		.85	.78			1.47	.14		.
LITTLE PANOCHE DET DAM	[illegible]				.07	.02		.25	T																	.07	.23		.69	.68	.03		.
LODGEPOLE	9.[illegible]				.02	.8[illegible]	.02	.42					.11													.10	4.29	.15	.19	1.18	1.97		.
LODI	6.[illegible]				1.33	.33	.3[illegible]	.04	T	.04		.14													.02	.64	.17	.01	1.53	1.28	.18		.
LOS BANOS	2.25				.27	.04	.01	.31		T			.05												T	.09	.45		.06	.93	.04		.
LOS BANOS ARBURUA RCH	2.48				.06	.01	.09	.01			.01		.01													.34	.17		.96	.75	.07		.
LOS BANOS [illegible] RES.	1.[illegible]				.13	.[illegible]	.01	.19	T				.01													.16	.34		.08	.86	.11		.
MADERA	1.97				[illegible]	.16	T	.08																		.14	.70		.03	.31	.40		.
MANTECA	4.88				.83	.33	T	.25		T	.06		T													.61	.29		.48	1.41	.62		.
MARICOPA	1.33																										.63	.14		.36	.20		.
MARIPOSA	6.55				.[illegible]	.35	.[illegible]	.33					.11													1.27		1.02	.26	1.34	1.41		.
MATHER	9.89				.[illegible]	.8[illegible]	.84	.65			.02		.59													*	*	*	4.86	.92	.94		.
MEADOW LAKE	7.69				T	.3[illegible]	.38	.78					.42													.32	2.92	.40	.02	.88	1.41		.
MENDOTA DAM	1.36				.28	.18		.15																		.03	.18			.29	.25		.
MERCED FIRE STATION	3.[illegible]				.9[illegible]	.05	.09	.18	T			T														.52	.29		.46	.63	.07		.
MODESTO	6.[illegible]			T	1.19	.0[illegible]	.75			.02		T													.22	.54	.14		2.25	.84	.02		.
MORMON [illegible]	6.[illegible]				1.27	.3[illegible]	.20	.03																		.55	.13	T	2.30	1.12	.13		.
NORTH FORK RANGER STA	8.02				.01	.27	.38	.28					.25													.26	2.00	.34	.25	.86	3.12		.
[illegible]	3.45					.02		.05																		.67	1.18	.03		.71	.79		.
PACHECO PASS	5.38			.02	.36	.17	.12	.02				.03													.02	1.09	.04		2.26	.87	.38		.
PANOCHE	3.01				.22	.03	.30	.02				.01														.21	.05		1.36	.68	.13		.
PATTERSON	2.56							.04																			.91	.04		1.22	.45		.
PINE FLAT DAM	4.[illegible]					.14	.03	.12					.1[illegible]													.01	1.66	.04	T	.35	1.80		.
PORTERVILLE	3.39					.03		.39																			1.61	.01		.27	1.08		.
POSO [illegible]	7.[illegible]									.91																	3.82	.68		.49	1.70		.
SALT SPRINGS PWR HOUSE	11.86				.58	1.90	.46	.57		.12	.16		1.06													2.43	.96		1.58	1.88	.16		.
SAN ANDREAS [illegible]	8.[illegible]				.22	1.06	.49			.79	.12		.03													1.37	1.15		*	*	3.52		.
SAN [illegible] DAM	3.05				.14	.30	T	.15		T			.01													.17	.62		.07	1.46	.13		.
SONORA PS	8.34				.48	.74	.31	.95			.60		.05													.91	1.88	T	.45	1.18	.99		.
SO ENTRANCE YOSEMITE	12.[illegible]				.35	1.69	.97	.77					.39													.89	3.10	.20	.03	2.22	1.50		.
SPRINGVILLE 7 ENE	6.92					.08		.43					.01														3.60	.67	.63		1.50			.
STANISLAUS POWER HOUSE	8.84				.46	.96	.44	.79		.01	.17		.32													1.55	1.19		.67	2.10	.22		.
STOCKTON [illegible]	6.[illegible]			.09	1.1[illegible]	.07	.38	.01		.09	T	.04													.27	.91	.06	.01	1.22	1.63	.24		.
STOCKTON FIRE STA NO 4	5.88				1.35	.31	T	.61		.01	.02		.07													.46	.31		.68	1.65	.41		.
SUTTER HILL RANGER STA	8.72				.52	1.00	.10	.87		.01			.33													1.75	.65		.38	2.38	.71		.
TEHACHAPI	6.22			T				.31																		1.24	.46		.74	3.29	.18		.
TEJON RANCHO	4.19							.13																		1.10	1.24		.05	1.47	.20		.
THREE RIVERS EDISON PH 2	5.[illegible]					.09	T	.11					.01													.48	2.29	.09		1.50	.89		.
TIGER CREEK PH	11.43				.59	1.51	.61	.70		.11	.01	.01	1.04													2.53	.96		1.08	1.93	.35		.
TRACY CARBONA	4.13				.13	.25	T	.26		.18	.03															.50	.19		.56	1.87	.16		.
TRACY PUMPING PLANT	4.42				.53	.16	.16	.02		.03			T													.64	.15		1.02	1.67	.04		.
TULELAKE	-	-	-	-	-	-	-	-	-	-	-	-	-	-	-	-	-	-	-	-	-	-	-	-	-	-	-	-	-	-	-		.
TURLOCK	4.87				.90	.57	.08	.41			T		.03													.69	.02		.47	1.60	.10		.
VISALIA	3.56					T	.01	.10																			1.73	.18	T	.40	1.14		.
WALKER LAKE	6.03				.49	.70		.32		.02	.03		.39													.76	.84		.37	2.34	.37		.
WASCO	2.07				.01			.33																			.85	.11		.33	.44		.
WESTHAVEN	[illegible]					.07			T																		.55	.32	*	*	.77		.
WEST POINT	9.41				.33	1.04	.49	1.19	T	.01	.20		1.14													1.61	1.05		.25	.80	1.30		.
WOFFORD HEIGHTS	3.66					T		.13																		.72	1.22	.03		1.14	.42		.
YOSEMITE PARK HEADQTRS	10.39				.0[illegible]	.92	.50	.47			.05		.88													1.21	2.55	.16	.35	2.28	1.00		.
* * *																																	
SOUTH COAST DRAINAGE																																	
[illegible]	5.04						.05																			.07	.43		.34	3.92	.23		.
[illegible]	7.54					.10	.50																			.10	.50		.55	5.05	.74		.
ALPINE	-	-	-	-	-	-	-	-	-	-	-	-	-	-	-	-	-	-	-	-	-	-	-	-	-	-	-	-	-	-	-		.
ALTADENA	8.[illegible]						.38																			.01	.41		.31	6.78	.36		.
ANZA	[illegible]																										.75	.03	.25	.50	.08		.
[illegible]	7.66					.22	.[illegible]																			.06	.33		.45	5.93	.25		.
AVALON PLEASURE PIER	5.06					.03	.[illegible]	.01																			.15		1.56	3.19	.10		.
[illegible]	5.00						.0[illegible]	.04																			.59	.08	.02	3.06	1.18		.
BARRETT DAM	2.[illegible]																										.74	.13		.10	1.79		.
BEAUMONT	3.[illegible]																										.61			1.00	2.10		.
BEAUMONT PUMPING PLANT	3.34																										.74	.10		.50	2.00		.
BEL AIR [illegible]	6.88						.26																			.07	.33		.58	5.39	.25		.
BIG BEAR LAKE	5.[illegible]																										1.11		T	2.21	1.79		.
BIG BEAR LAKE DAM	[illegible]																										1.56		.03	2.48	3.26		.
BIG [illegible] DAM FC238F	6.[illegible]						.13																			*	.70	.02	.45	4.37	.40		.
BIG TUJUNGA DAM FC46DE	[illegible]					.04	.28	.01																		.02	.43		.52	8.52	1.08		.
BONITA	-	-	-	-	-	-	-	-	-	-	-	-	-	-	-	-	-	-	-	-	-	-	-	-	-	-	-	-	-	-	-		.
BOUQUET CANYON	5.[illegible]					.11	.37																			.35	.57		2.42	1.88	.04		.
BURBANK FD F 226 A	5.06						.03																			.08	T	.19	.48	4.59	.27		.
BURBANK [illegible] PWR PLT	6.[illegible]					T	.28																			T	.25		.41	5.28	.55		.
[illegible] DAM	5.94					.36	.06	.01																			1.24	.02	.68	2.93	.54		.
[illegible]	13.6					.11	.54																			.10	.59		.81	9.94	1.17		.
[illegible]	[illegible]																										.36	.01		.17	.74		.

See reference notes following Station Index

DAILY PRECIPITATION

Continued

Day of Month

Station	Total	1	2	3	4	5	6	7	8	9	10	11	12	13	14	15	16	17	18	19	20	21	22	23	24	25	26	27	28	29	30	31
CAMOGA PARK PIERCE COL	8.28					.06	.15																			.10	.30		.55	6.57	.55	1970
CHATSWORTH FC24F	6.84						.22																			.45			.30	5.65	.42	
CHULA VISTA	1.69							.02																			.33	.03		.19	1.11	
CLAREMONT POMONA COL	3.45						.11																				.62			2.81	.41	
COLBYS FC 53 C	11.32						.08																				.54		.35	9.35	1.00	
CORONA	2.44																										.35		.08	1.80	.21	
COVINA TEMPLE FC 193 B	4.29						.03																			T	.54		.22	3.25	.25	
CRYSTAL LAKE FC 283C	10.97					T	T	.02																		.11	.68	.51	.61	8.77	.77	
CULVER CITY	3.12						.14																				.04		.35	2.25	.34	
CUYAMA	1.62							.04																			.58		.70	.30		
CUYAMACA	6.21					.01	.14	.01																			2.32	.53	.01	.12	3.17	
DESCANSO RANGER STA	4.87							T																				1.70	.01	.16	3.00	
DOWNEY FD FC107C	4.73																									T	.62		.34	3.37	.40	
DRY CANYON RESERVOIR	5.70					T	.11	.01																			.64	.41	.01	3.30	1.62	
EL CAPITAN DAM	2.78																										.85	.21		.12	1.60	
ELIZABETH LAKE FC288	8.25					.17	.36																			.07	.40		.69	5.85	.71	
ELSINORE	3.24																										.50	T	1.01	.65	.70	
ESCONDIDO	2.47																										.55		.07	1.43	.38	
FILLMORE 1 WNW	7.90					.09	.45	.04																			.70	T	.07	5.50	1.00	
FONTANA 5 N	6.24						.13	.15																			1.31		.05	3.25	1.35	
FONTANA KAISER	3.23						.02																				*	.61	*	*	2.60	
FULLERTON HILLCREST RV	4.15						.32																				.36		.06	2.99	.42	
GIBRALTAR DAM NO 2	9.38					.31	.07	.02																			.76	.03	.43	6.50	1.13	
GILLESPIE FIELD	1.97							T																			.55	T	T	.91	.51	
GLENDALE STAPEN FC295G	5.24						.15																			.03	.23		.37	4.30	.16	
GLENDORA WEST FC 185	4.95						.10																			.02	.62	.07	.33	3.61	.20	
HAINES CYN UPPER FC367	11.95					.10	.65																			.01	.58		.62	9.30	.69	
HEMET	2.10																											.44	*	*	1.66	
HENSHAW DAM	3.74																										.77	.07		.35	2.55	
HOEGEES FC 60 A	12.63						.16	.01	.03																	.03	.93		.57	9.69	.41	
IDYLLWILD FIRE DEPT	4.13																										1.76	.05	T	1.25	1.07	
JULIAN WYNOLA	4.14						.3																				1.43			1.74	.96	
JUNCAL DAM	10.13					.30	.22																				1.13		.28	6.50	1.70	
LA CRESCENTA FC 251 B	8.30					.02	.66																			.03	.33		*	6.96	.30	
LAGUNA BEACH	2.73						.03																				.30		.01	2.23	.16	
LAKESIDE 2 E	3.62							T																			.86	.14		.15	1.87	
LA MESA	2.93							T																			.85		T	1.27	.81	
LA VERNE HTS FC 350 B	3.88						.10																			.01	.68	.01	.45	2.85	.16	
LECHUZA PT STA FC 352B	7.90					.24	.36																			.14	.41		.72	5.63	.40	
LOMPOC	2.67				.11	.17	T	.08					T													.41	.71		.47	.55	.17	
LONG BEACH PUB SVC	3.17						.02																				.26		.30	3.00	.19	
LONG BEACH WSO	3.50					.01	.06																			.19	.07	.02	1.93	1.08	.14	
LOS ALAMOS	2.93				.02	.13	.14	.03																			1.38		.15	.60	.48	
LOS ANGELES WSO R	3.68					T	.03												T							.24	.10	.01	1.79	1.32	.19	
LOS ANGELES CIVIC CTR R	5.05						.15																			.20	.35		1.79	2.43	.13	
LOS PRIETOS RANGER STA	8.00					.34	.07																			*	.84		.29	5.23	1.23	
LYTLE CREEK RANGER STA	7.34						.12																				.63		.05	4.70	1.84	
MOORPARK	4.22					*	.27																				.52	.02		2.45	.96	
MT BALDY FC 856	9.63																										.91	.02		4.45	4.25	
MT BALDY NORTH	-	-	-	-	-	-	-	-	-	-	-	-	-	-	-	-	-	-	-	-	-	-	-	-	-	-	-	-	-	-	-	
MOUNT WILSON FC 338 B //	10.83					.07	.43																			.32	.40		1.97	7.37	.27	
NEWBURY PARK 4 SW	6.45					.03	.44																				.45			4.81	.72	
NEWHALL SOLEDAD FC32CE	7.55						.06																				.27	.01	.38	6.62	.21	
NEWPORT BEACH HARBOR	2.75						T																				.21	T	.35	2.05	.14	
NIPOMO 2 NW	4.41				.12	.28	.52	.07																			2.10	T	.04	.39	.89	
OCEANSIDE	2.27																										.42	.01		1.28	.56	
OJAI	7.73					.28	.23																			.27	.61		.29	*	6.05	
OXNARD	5.05					.08	.24	T																			.27		.11	3.78	.57	
PACOIMA DAM FC 33 A E	6.30					.13	.62																			.05	.05		.50	4.72	.26	
PALOMAR MT OBSERVATORY	5.02																										1.34	.06	.02	1.18	2.42	
PALOS VERDES EST FC43D	4.48																										.42			3.95	.11	
PASADENA	6.54						.41																			T	.38		.12	5.55	.35	
PERRIS	1.93												T														.17	.19	.01	.55	1.01	
PIEDRA BLANCA ORD STA	9.13					.22	.09																			.35	.18		2.40	5.72	.17	
PINE CANYON PS FC321E	8.24						.46																			.22		.09	.63	6.40	.44	
PIRU 2 ESE	5.71					.01	.19	.04																			.52	.02	.02	3.45	1.46	
PT ARGUELLO LIGHT STA	3.74				.03	.04																				1.31	.06		1.78	.47	.05	
POMONA CAL POLY	4.02						.05															T					.68		T	2.00	1.29	
POWAY VALLEY	2.09																										.72	.03		.90	.44	
RAMONA SPAULDING	2.83						T																				.74	.05		1.12	.92	
RANCHITA	1.89																									1.05			.84			
REDLANDS	2.63																										.73		.01	.89	1.00	
RIVERSIDE FIRE STA #3	1.81						T																				.30	T	.08	1.20	.23	
RIVERSIDE EXP STA R	2.04																										.34			.58	1.12	
SAN JACINTO FIRE STA	3.31				T	.13		.04																			1.18	.01	.92	.74	.29	
SAN BERNARDINO CO HOSP	3.57						.01													T						.03	.83		.11	2.05	.54	
SANDBERG PTL FC130B	8.00																									.11	.43	.06	1.55	5.61	.24	
SANDBERG WSO //R	8.29						.02						.01													.59	.05		3.36	4.24	.02	
SAN DIEGO WSO R	2.05					T	T																			.30	.56		.18	.92	.09	
SAN DIMAS FIRE HQ FC95	3.90						T	.02																			.60	.01		2.08	1.19	
SAN FERNANDO	5.83						.30																				*		*	*	5.53	
SAN GABRIEL CANYON PH	5.77						.17																				.65	.03	.28	3.45	1.19	
SAN GABRIEL DM FC425BE	7.46						.14																				.62		.35	5.85	.50	
SAN GABRIEL FIRE DEPT	5.32						.05																				.34		.20	4.46	.27	
SAN JACINTO	2.05																										.51		.07	1.40	.07	
SAN NICOLAS ISLAND	-	-	-	-	-	-	-	-	-	-	-	-	-	-	-	-	-	-	-	-	-	-	-	-	-	-	-	-	-	-	-	
SANTA ANA FIRE STATION	2.51																										.25			1.98	.28	
SANTA ANITA FERN FC432	10.79					.10	.68																			.05	.64		.50	8.46	.36	
SANTA BARBARA	4.54					.41	.20	T																			.68		.21	2.57	.47	
SANTA BARBARA FAA AP	4.16				.20	.57	.01																			.46	.24	T	.69	1.75	.24	
SANTA BARBARA TV PEAK	7.21					2.00																				.44	.50		1.10	2.60	.57	
SANTA MARIA WSO R	2.88				.21	.13	.08	.01				T														.67	.16		.06	.50	.06	
SANTA MONICA	4.87					T	.09																			.06	.30		.16	3.96	.30	
SANTA MONICA PIER	5.07																												.42	4.20	.45	
SANTA PAULA	7.09					.04	.45																				.52	.06		5.04	.98	
SAUGUS PWR PL NO 1	5.99					.38	.12																				.12		.01	3.30	2.06	
SIGNAL HILL FC 415	3.54						.04																			.02	.23		.40	2.73	.12	
SOMIS 3 NW	6.12					T	.41	.04																			.47		.06	3.96	1.18	
SPADRA PAC FC 356 C	4.06						.10																				.59		.05	2.64	.68	
SUEY RANCH	4.15				.23	.19	.33	.05																		1.49	.55		.02	.73	.56	
SUSANA KNOLLS	8.05						.11	.04																			.30			5.90	1.70	
THOUSAND OAKS	6.20					.01	.14																				.35	T	.05	4.40	1.25	
TOPANGA PATROL STA FC6	10.19					.05	.41																			.05	.39		.73	8.00	.56	
TORRANCE	5.80						.02																			T	.41	T	.58	4.60	.19	
TUJUNGA	9.48					.03	.32																			.06	.32		.72	7.57	.46	
TUSTIN IRVINE RANCH	2.79																										.34			2.20	.25	
TWITCHELL DAM	-				.20	.32	.34	.03																			-	-	-	-	-	
U C L A	6.32					T	.18																			.03	.33		.39	5.13	.26	
UPLAND 3 N	4.82						.12																				.73	.06	.10	3.35	.46	
VALLEY CENTER 2 NNE	2.49																											T	T	1.75	.74	
VAN NUYS FC 15A	6.99						.20																				.34		.40	5.55	.50	
VENTURA	5.27					.02	.43																				.40	.10	2.07	2.03	.22	
VINCENT FIRE STA FC120	3.83																									T	.21		.12	3.27	.23	
VISTA 2 NNE	2.71																										.60	.02		1.37	.72	

See reference notes following Station Index

DAILY PRECIPITATION

CALIFORNIA
NOVEMBER 1970

Day of Month

Station	Total	1	2	3	4	5	6	7	8	9	10	11	12	13	14	15	16	17	18	19	20	21	22	23	24	25	26	27	28	29	30	31
[illegible]	[illegible]						.[illegible]																				.60			2.55	1.19	1970
[illegible]	[illegible]						.[illegible]																				.53	.06		.68	1.00	
[illegible]	[illegible]						.[illegible]																				.47			3.42	.34	
[illegible]	[illegible]						.[illegible]	.[illegible]																			.44			1.63	1.51	
[illegible]																																
[illegible]																										.14				.88		
[illegible]	[illegible]																									.18				.07	.51	
[illegible]	[illegible]																										T			.14	.11	
BAKER 9 NNW	.[illegible]																										.06			.13	.29	
[illegible]	.[illegible]																										.67			.99	1.04	
[illegible]	[illegible]																									.69	.02		.02	.97		
[illegible]	[illegible]				[illegible]	T																				T	.53		.29	4.65	.85	
[illegible]	[illegible]				[illegible]	[illegible]	.[illegible]	.[illegible]																		.62	.26	.04	.50	.80	.06	
[illegible]	[illegible]					[illegible]	[illegible]																			.89	.23		.01	.50		
[illegible]	[illegible]																														.06	
[illegible]																														T		
[illegible]	[illegible]																										.02			.13	.43	
[illegible]	.[illegible]																										.84	.05	T	.80	.31	
[illegible]	[illegible]																													T	.03	
BRAWLEY 2 SW	[illegible]																										.46			2.63	.62	
[illegible]																																
[illegible]	[illegible]							.[illegible]																					.21	1.80	.05	
[illegible]	[illegible]	-	-	-	-	-	-	-	-	-	-	-	-	-	-	-	-	-	-	-	-	-	-	-	-	-	-	-	-	-	-	
[illegible]	-																									.01	.01		T	.22		
[illegible] AIRPORT	.0[illegible]																										T			.70	.11	
DEATH VALLEY	.0[illegible]																															
[illegible]																											T		.03	.41		
DEEP SPRING LABORATORY	.[illegible]																									.43				1.40	.10	
EL SPRINGS [illegible]	.[illegible]	-	-	-	-	-	-	-	-	-	-	-	-	-	-	-	-	-	-	-	-	-	-	-	-	-	-	-	-	-	-	
[illegible]	-																												T	T		
EAGLE MOUNTAIN	-																														.02	
[illegible]	.[illegible]																															
[illegible]	8.49						.09	T					T														.19		.08	5.42	2.71	
[illegible]	.[illegible]																										.17	T		1.34	.98	
[illegible]	2.[illegible]																												.01	.09		
[illegible] PLANT	.[illegible]																										.13			1.88	.03	
[illegible]	2.[illegible]																													T	.02	
[illegible]	.02																													.02		
IMPERIAL FAA AP	.02																										1.31				1.05	
[illegible]	2.[illegible]																													.03	.09	
[illegible]	.12																										.03			.93	.84	
[illegible]	1.80																															
[illegible]	[illegible]																												.09	1.43		
[illegible]	[illegible]																														.14	
[illegible]	[illegible]																													.13	.28	
[illegible]	[illegible]																													*	2.50	
[illegible]	[illegible]																									1.45	.19	.02	.20	5.88	1.43	
LAKE ARROWHEAD	9.[illegible]						.08	.01																								
LANCASTER	2.[illegible]																									.03	.02	T	1.23	1.52		
LUCERNE VALLEY	1.[illegible]																										.14		.12	.58	.18	
[illegible]	[illegible]																													.03		
MITCHELL CAVERNS	1.[illegible]																										.28			.14	.91	
[illegible]	2.[illegible]							T																			.07	T	T	1.55	1.06	
[illegible]	[illegible]																										.01			.65	1.15	
[illegible]	[illegible]																														.60	
MOUNTAIN PASS	.[illegible]																										2.19		2.34	3.10	.90	
[illegible]	8.[illegible]																									T	.03		T	.11		
[illegible] FAA AIRPORT	.[illegible]																													T	.05	
[illegible]	.05																															
[illegible]																										T		*	*	*	2.86	
[illegible]	2.[illegible]																									.04	T		.95	1.41		
PALMDALE FAA AIRPORT	2.[illegible]																										.01			.47	.20	
PALM SPRINGS	.[illegible]																										T	T		.06	.14	
[illegible]	.[illegible]																									.13				.73	.87	
[illegible]	1.[illegible]																															
[illegible]																											.27			1.76	1.94	
[illegible]	3.97																										.96	.15	*	*	7.71	
[illegible]	.[illegible]						.[illegible]	.12																					.02	.04		
THERMAL FAA AIRPORT	.[illegible]																												.38	.49		
[illegible]	.87																												.11			
TWENTYNINE PALMS	.[illegible]																															
[illegible]																																
VALYERMO RANGER STA	-	-	-	-	-	-	-	-	-	-	-	-	-	-	-	-	-	-	-	-	-	-	-	-	-	-	-	-	-	-	-	
VICTORVILLE PUMP PLANT	.91																										.21			.89	.81	
[illegible]	.[illegible]					T		.18																			1.35			.47	.39	
WHITE MOUNTAIN 2	1.[illegible]				T	.02		.28																			.40			.30	.90	
[illegible]	.[illegible]																										T		.47	1.17		

See Reference Notes Following Station Index

DAILY TEMPERATURES

Station		Day of Month 1	2	3	4	5	6	7	8	9	10	11	12	13	14	15	16	17	18	19	20	21	22	23	24	25	26	27	28	29	30	31	Average
* * *																																	
NORTH COAST DRAINAGE 01																																	
ALDERPOINT	MAX	79	74	76	60	64	65	60	59	58	59	61	62	63	65	66	59	65	65	61	63	63	55	54	59	60	57	49	50	50	49		61.0
	MIN	44	41	42	43	49	50	47	48	52	43	44	43	39	40	40	48	48	42	39	39	44	44	48	51	51	36	38	41	41	42		43.9
ANGWIN PAC UNION COL	MAX	66	70	71	62	54	55	54	55	56	57	59	53	58	64	61	62	60	65	63	61	62	50	49	59	54	56	56	45	46	45		57.6
	MIN	49	51	45	44	43	45	44	45	48	45	43	41	40	45	41	42	42	43	43	40	40	44	43	44	47	33	38	38	39	34		42.6
BIG BAR RANGER STATION	MAX	69	74	74	69	59	63	52	51	51	57	50	54	59	51	60	48	63	57	63	58	49	48	48	52	54	48	42	35	32	37		54.2
	MIN	36	36	37	39	48	47	42	43	47	43	46	38	39	34	36	43	41	40	39	38	38	40	46	48	45	32	32	27	28	30		39.3
BUTLER VALLEY RANCH	MAX	77	78	76	70	65	63	59	60	63	60	62	64	62	65	72	68	62	63	56	61	58	54	63	64	60	55	52	51	55	50		62.3
	MIN	38	36	39	41	50	46	44	44	51	41	41	45	33	35	37	37	41	40	41	38	40	42	50	57	51	39	40	40	40	43		42.0
CALLAHAN RANGER STA	MAX	67	66	69	67	67	60	54	55	54	50	59	50	52	54	58	58	55	50	48	49			55	55	55	66	45	35	40	43		54.9
	MIN	29	31	25	30	30	38	32	36	43	28	40	31	29	26	24	33	27	31	26	22			34	46	38	28	32	29	30	29		31.3
CECILVILLE 5 SE	MAX	67	69	73	67	53	52	49	50	54	50	52	54	48	51	63	57	55	56	53	55	55	49	51	55	55	45	42	39	40	42		53.4
	MIN	36	37	37	25	42	41	36	38	37	33	34	36	23	29		40	30	30	28	28	29	35	41	46	40	32	32	31	32	34		34.2
CLOVERDALE 3 SSE	MAX	79	76	75	63	59	62	62	62	57	63	65	61	64	65	68	66	66	73	67	71	67	64	57	66	60	60	54	56	55	53		63.9
	MIN	47	46	45	46	52	53	50	51	53	46	47	45	42	41	42	40	44	45	42	43	43	44	47	51	53	40	43	46	45	43		45.8
COVELO	MAX	71	68	72	63	60	62	58	64	57	60	62	62	51	61	61	58	62	60	61	60	58	55	51	56	58			54	46	48		59.3
	MIN	33	33	36	39	48	32	46	48	50	40	43	37	31	32	37	47	32	34	32	32	35	43	47	50	49			36	38	40		39.3
CRESCENT CITY 1 N	MAX	73	70	66	62	58	58	58	58	56	55	58	57	65	65	66	59	58	56	57	52	52	52	58	56	55	46	51	54	52	48		57.7
	MIN	45	45	46	52	53	50	52	53	52	47	52	44	43	45	51	51	41	40	41	39	42	45	51	54	45	36	41	40	38	42		45.9
DUTTONS LANDING	MAX	74	77	69	63	61	62	67	62	64	63	65	61	67	69	68	68	66	69	71	68	63	63	59	65	58	60	65	54	56	56		64.4
	MIN	42	44	45	47	54	54	50	52	56	51	50	46	41	43	43	45	41	40	43	39	43	45	49	49	44	45	42	47	48	42		46.0
ELK VALLEY	MAX	64	64	59	56	53	51	55	55	55	55	53	51	48	54	59	56	59	53	51	48	45	45	54	59	54	44	48	46	49	46		53.0
	MIN	30	32	32	42	46	42	41	45	45	38	38	33	30	31	32	41	40	40	31	31	39	31	35	39	41	33	35	34	35	32		36.5
EUREKA WSO	MAX	69	65	65	64	63	60	60	61	59	59	62	57	61	71	68	58	54	54	55	54	53	61	62	61	58	51	53	53	51	51		59.1
	MIN	45	48	48	52	53	50	51	56	48	45	50	46	42	47	54	49	45	45	42	49	47	49	58	56	47	42	45	43	45	39		47.9
FERNDALE 2 NW	MAX	73	72	72	66	66	59	61	63	61	60	65	60	65	73	69	61	61	55	57	57	54	58	60	61	60	52	55	52	52	51		61.0
	MIN	41	42	45	49	50	50	43	53	51	42	52	45	41	40	52	54	48	41	44	47	46	48	54	53	50	39	47	41	41	42		46.4
FOREST GLEN	MAX	62	63	65	58	56	54	50	51	55	54	54	57	50	52	53	53	55	56	54	48	52	50	48	55	53	47	42	42	38	42		52.3
	MIN	30	30	32	35	44	43	40	30	47	39	40	38	32	32	32	33	32	31	31	31	32	38	45	46	42	32	35	32	33	35		35.7
FORT BRAGG	MAX	65	65	67	67	63	63	63	63	64	59	61	63	60	62	73	60	62	60	60	61	59	56	58	61	60	58	57	52	55	53		61.0
	MIN	48	47	48	52	53	54	50	52	54	46	48	43	41	45	48	50	45	42	42	41	44	49	52	56	54	39	42	42	44	46		47.2
FORT BRAGG AVIATION	MAX	60	65	66	63	62		64	64	60	60	63		59	74	60	60	59	61		59	56	56	60	60	59	56	53	54	50	54		59.9
	MIN	42	41	46	51	54		50	54	46	41	52		37	42	50	49	41	41		38	45	50	53	57	56	38	47	43	45	41		46.3
FORT JONES RANGER STA	MAX	69	70	65	62	58	58	50	51	59	52	60	60	49	59	60	61	58	50	48	42	49	50	52	52	51	54	50	47	46	42		54.5
	MIN	23	28	34	44	42	42	40	42	38	32	30	34	25	23	30	33	29	27	26	25	30	27	30	48	40	43	33	34	33	35		33.3
FORT ROSS	MAX	69	58	64	61	60	62	60	59	59	57	63	65	60	72	66	63	61	66	62	61	55	57	62	58	58	57	55	55	55	56		60.5
	MIN	45	45	49	53	54	55	51	54	52	45	47	45	42	48	54	50	46	44	43	42	47	53	53	52	52	41	46	48	48	45		48.3
GRATON	MAX	75	78	71	60	59	65	65	62	61	64	61	64	67	65	68	69	69	72	69	68	66	56	57	66	62	60	60	54	54	55		64.1
	MIN	39	40	40	46	51	53	50	52	54	45	47	43	34	38	38	42	40	36	36	34	35	50	51	52	55	39	40	47	47	42		43.9
HAPPY CAMP RANGER STA	MAX	71	68	70	59	64	56	57	57	50	64	54	57	54	56	57	59	63	53	52	58	44	48	50	58	59	55	52	42	47	48		56.1
	MIN	36	40	41	40	46	40	41	41	47	43	44	40	35	36	37	37	37	35	35	34	35	38	41	46	46	35	31	38	35	38		38.9
HEALDSBURG	MAX	81	75	63	59	65	67	65	59	70	63	60	70	69	70	69	72	74	70	71	68	57	57	68	62	64	60	54	54	55	57		64.9
	MIN	44	45	47	53	56	54	51	54	57	45	50	46	43	42	42	48	45	40	49	40	47	52	52	56	55	42	47	48	46	44		48.0
HILTS	MAX	65	67	68	60	54	58	50	51	50	53	50	55	50	54	55	63	58	57	48	52	47	48	52	54	53	49	43	34	34	42		52.5
	MIN	29	33	33	36	43	40	40	43	44	33	33	34	26	28		32	27	28	30	25	28	27	39	44	38	33	33	34	21	34		33.4
HOOPA	MAX	74	69	67	59	66	62	56	59	57	60	57	61	59	58	61	60	64	60	62	60	50	53	58	59	61	57	48	47	47	47		58.6
	MIN	44	44	46	48	51	49	47	48	48	48	50	45	42	42	43	44	47	44	42	39	43	47	48	54	50	38	44	37	40	40		45.1
KENTFIELD	MAX	74	70	63	62	64	62	62	65	66	63	62	65	63	64	66	63	65	65	64	60	66	63	64	65	61	59	59	56	56	54		63.0
	MIN	45	46	44	53	56	55	48	55	56	50	50	47	39	49	44	50	45	44	44	41	45	52	50	49	56	48	43	48	47	43		48.1
KLAMATH	MAX	71	70	64	64	61	58	61	60	60	62	59	59	68	66	66	59	58	58	60	56	54	57	60	61	58	49	52	55	52	51		59.6
	MIN	43	44	43	50	52	49	49	52	52	43	49	42	37	43	52	51	43	40	40	38	41	47	49	54	47	39	41	39	41	44		45.1
LAVA BEDS NAT MONUMENT	MAX	58	64	66	67	43	52	44	48	55	44	47	51	44	45	49	50	54	52	54	42	49	40	48	54	48	45	36	37	40	44		49.0
	MIN	31	32	36	38	37	34	27	33	40	28	36	32	22	27	33	31	29	25	27	25	30	30	34	37	36	26	26	29	29	30		31.0
MOUNT HEBRON RS	MAX	59	62	63	58	47	51	58	53	55	45	52	54	42	46	52	55	52	52	45	46	50	39	45	55	53	44	39	35	37	40		49.5
	MIN	22	23	25	30	33	31	38	34	39	26	28	29	17	24	33	32	18	20	20	17	25	30	31	41	35	26	27	28	29	33		28.1
NAPA STATE HOSPITAL	MAX	80	75	65	63	64	65	64	65	66	67	61	68	70	69	70	69	71	74	71	68	59	59	70	65	61	60	54	56	55	56		65.3
	MIN	43	44	46	53	54	55	49	55	56	51	51	43	40	46	44	44	41	41	41	38	47	52	48	50	58	45	41	44	47	42		47.0
ORICK PRAIRIE CREEK PK	MAX	71	68	67	66	62	58	60	60	60	59		60	63	67	63	61	60	63	59	54	53	54	59	60	58		53	49	51	49		59.5
	MIN	38	41	39	40	51	48	50	46	51	43		42	40	45	49	49	40	35	34	35	38	46	52	56	48		37	39	41	42		43.4
ORLEANS	MAX	67	67	66	63	62	53	56	57	61	57	59	56	58	59	59	64	58	60	60	51	53	56	58	58	57	49	48	49	48	45		57.1
	MIN	46	46	47	46	50	45	47	48	52	47	50	45	42	39	38	43	47	44	40	39	41	45	48	51	48	39	37	34	39	40		44.1
PETALUMA FIRE STA 2	MAX	77	77	61	60	63	63	63	63	66	62	62	69	65	68	70	67	72	71	68	66	60	58	67	65	61	58	54	56	56	58		64.2
	MIN	43	42	46	51	56	55	47	55	57	49	51	45	36	50	42	47	42	39	40	36	46	52	51	52	56	46	42	47	47	43		47.0
POINT ARENA	MAX	68	65	62	61	60	60	60	60	60	58	62	61	60	65	61	62	63	61	61	61	61	60	61	60	59	60	56	55	57	55		60.5
	MIN	48	49	47	52	54	54	52	52	53	43	51	48	47	54	54	53	42	47	48	42	44	44	45	47	46	49	44	44	45	43		48.0
POTTER VALLEY PH	MAX	81	79	65	65	64	63	59	57	68	68	62	67	66	69	67	65	70	65	69	69	62	54	55	58	59	54	52	50	50	51		62.8
	MIN	36	50	43	43	52	45	47	50	54	40	50	39	32	39	40	46	37	35	33	32	43	48	48	53	51	36	44	42	45	43		43.2
RICHARDSON GROVE ST PK	MAX	67	63	65	57	58	57	55	56	59	57	58	58	55	55	60	57	58	57	57	57	55	55	58	60	60	56	51	51	50	49		57.0
	MIN	45	42	42	42	42	51	48	49	53	46	46	45	42	42	44	43	46	42	41	41	42	47	51	51	53	39	40	43	43	45		44.9
SAINT HELENA	MAX	80	77	64	60	62	67	61	62	66	69	59	66	72	70	71	69	74	71	72	68	57	56	68	60	60	57	51	52	55	55		64.4
	MIN	40	42	44	50	55	52	49	53	57	48	49	39	35	41	39	43	39	39	40	35	44	51	49	53	56	40	42	45	44	40		45.1
SAN RAFAEL	MAX	72	77	65	64	64	64	64	64	68	69	66	68	68	67	68	72	71	70	70	66	64	59	67	65	61	59	57	58	55	57		65.3
	MIN	39	48	47	54	57	51	49	50	57	52	50	49	42	50	51	47	46	47	46	43	46	50	51	51	57	47	45	47	44	45		48.6
SANTA ROSA	MAX	78	75	68	59	63	66	65	64	64	61	62	68	66	72	71	70	73	70	68	67	62	57	66	64	60	57	53	54	57	56		64.5
	MIN	41	40	44	51	55	54	50	54	58	45	50	42	35	40	41	45	40	39	39	36	50	52	52	55	56	40	43	46	47	43		46.1

See Reference Notes Following Station Index

DAILY TEMPERATURES

Station		Day of Month 1	2	3	4	5	6	7	8	9	10	11	12	13	14	15	16	17	18	19	20	21	22	23	24	25	26	27	28	29	30	31	Average
SAWYERS BAR RANGER STA	MAX	70	71	71	73	58	56	55	52	53	57	57	58	55	56	56	57	55	58	57	56	56	57	59	53	54	49	41	42	44	44		56.0
	MIN	34	34	34	38	45	40	41	45	47	34	36	40	29	30	31	38	31	31	29	28	32	36	41	42	42	34	32	31	32	34		35.7
SCOTIA	MAX	75	74	73	67	62	61	59	59	61	59	60	60	60	64	72	59	60	61	53	58	56	55	60	62	61	55	50	50	49	49		60.1
	MIN	48	45	47	49	51	51	47	51	51	45	44	47	43	43	48	51	46	46	46	48	47	48	53	58	50	41	43	43	44	44		47.3
SHELTER COVE	MAX	70	63	63	60	59	57	57	57	60	57	59	60	60	67	69	62	61	64	65	60	56	55	59	57	59	54	54	55	56	53		59.6
	MIN	52	51	51	53	53	54	50	54	55	48	53	52	48	53	50	53	49	52	52	50	52	52	54	56	54	45	46	45	48	46		51.0
SONOMA	MAX	79	76	65	62	63	63	64	65	67	64	60	68	67	70	70	69	70	71	68	65	60	58	66	65	61	59	52	55	56	55		64.4
	MIN	38	38	41	50	56	52	46	54	57	50	47	43	33	39	39	41	37	37	36	33	43	51	47	49	56	38	38	47	47	39		44.1
TRINITY DAM VISTA PT	MAX	64	64	66	60	50	54	49	50	49	51	52	55	49	49	50	48	55	46	52	45	43	47	46	49	50	49	42	35	38	41		49.9
	MIN	38	40	41	42	43	41	37	38	43	38	38	32	31	32	34	38	37	33	30	32	33	37	43	43	41	29	29	29	31	31		36.1
TULELAKE	MAX	68	69	64	58	55	45	47	50	49	49	56	47	50	50	53	54	51	49	48	49	45	46	49	50	50	38	39	44	44	44		50.3
	MIN	26	22	37	41	36	38	30	35	42	28	41	32	20	27	29	31	23	25	20	15	29	35	41	44	35	28	32	32	32	30		31.2
UKIAH	MAX	76	76	67	59	64	61	59	59	64	64	62	64	63	70	62	66	69	66	67	67	58	55	55	59	59	55	52	51	51	54		61.8
	MIN	40	43	44	51	51	52	48	51	50	44	54	44	35	41	41	47	40	38	37	35	45	49	50	54	52	40	46	45	45	44		45.2
WEAVERVILLE RANGER STA	MAX	74	76	75	65	56	58	54	53	54	56	57	58	57	58	61	61	61	49	59	55	48	50	52	50	54	50	50	42	43	42		55.9
	MIN	32	30	31	35	46	44	42	45	46	37	38	34	31	31	33	30	35	35	31	32	33	34	35	45	45	32	32	32	33	31		35.7
WEED FIRE DEPARTMENT	MAX	66	62	64	64	51	59	51	50	53	49	51	53	47	46	57	52	55	52	45	48	48	45	49	54	50	54	43	43	40	43		51.5
	MIN	31	31	32	40	41	39	36	39	41	33	32	34	21	27	34	38	26	26	32	23	23	37	36	46	42	31	32	30	32	33		33.3
WILLITS 1 NE	MAX	74	73	68	57	58	58	56	56	58	64	60	62	61	68	65	63	65	62	65	63	60	52	55	58	58	52	50	51	49	50		59.7
	MIN	39	39	42	47	51	47	45	48	53	42	50	36	34	38	41	47	42	36	34	36	41	48	48	53	49	34	43	41	43	43		43.0
WILLOW CREEK 1 NW	MAX		77	69	63	66	59				62		59	60			61	65	61	65	61			56	55	59		57			49		
	MIN		39	42	44	48	47				45		44	39			40	44	41	40	36			40	50	41		35			33		
YREKA	MAX	66	61	67	62	57	60	50	52	51	56	49	60	52	50	52	61	57	55	55	52	47	43	49	51	51	53	46	37	41	43		52.9
	MIN	38	33	35	42	43	40	36	40	45	34	38	35	27	30	34	38	30	30	28	26	28	35	40	46	40	32	36	32	33	34		35.3

* * *

SACRAMENTO DRAINAGE 02

Station		1	2	3	4	5	6	7	8	9	10	11	12	13	14	15	16	17	18	19	20	21	22	23	24	25	26	27	28	29	30	31	Average
ADIN RANGER STATION	MAX	67	70	63	55	48	49	47	46	49	54	54	47	48	56	56	54	56	52	53	55	55	46	47	48	47	41	42	48	45	40		51.3
	MIN	24	28	36	38	35	32	34	36	35	24	23	27	32	25	31	27	20	18	18	17	17	30	32	35	30	24	24	27	30	24		27.8
ALTURAS RANGER STATION	MAX	68	66	66	64	50	47	44	48	48	47	53	53	46	51	58	50	54	53	44	46	40	40	45	50	51	45	37	44	45	45		49.9
	MIN	22	23	25	35	40	35	33	35	40	25	30	30	20	25	30	34	23	23	24	17	20	32	34	43	39	29	31	32	30	32		29.7
AUBURN	MAX	73	75	78	74	57	59	55	62	63	65	67	63	62	65	69	70	67	68	67	64	66	59	55	65	62	58	55	51	50	50		63.1
	MIN	46	47	47	48	48	49	44	43	49	46	46	44	37	39	37	45	42	41	39	39	41	41	44	41	41	48	37	41	41	40		43.0
BLUE CANYON WSO	MAX	68	65	60	49	44	41	39	46	46	54	46	47	56	55	54	55	60	51	58	53	46	49	56	50	42	36	32	38	41	32		49.0
	MIN	49	49	44	37	41	32	32	37	41	38	36	32	41	44	41	41	43	39	39	38	38	39	46	39	36	27	27	30	29	28		37.8
BOWMAN DAM	MAX	70	67	62	58	44	42	39	44	45	53	46	42	54	58	53	55	59	53	54	52	47	48	57	53	42	39	39	34	43	33		49.5
	MIN	42	43	42	36	38	32	32	33	38	34	39	31	32	40	38	33	35	36	32	33	35	38	40	38	37	30	27	29	32	28		35.1
BRANNAN ISLAND	MAX	72	74	77	67	60	64	63	68	68	68		65	65	63	67	69	68	67	69	63	62	62	62	64	68	58	58	54	52	53		64.5
	MIN	44	44	49	49	52	53	47	51	54	50		48	42	44	42	44	44	42	46	38	40	45	45	42	49	47	38	47	47	42		45.7
BROOKS FARNHAM RANCH	MAX	75	80	79	71	62		65	64	65	67	68	64	65	69	67	72	69	71	70	68	65	61	57		65	64	58	55	53	53		65.8
	MIN	38	38	43	53	54	52	46	54	58	45	51	40	47	40	37	40	36	35	53	32	41	49	45		41	43	41	42	45	38		44.0
BURNEY	MAX	67	71	70	60	55	54	51	47	46	49	49	55	50	56	49	59	58	58	55	54	58	49	50	51	54	50	42	42	36	41		52.9
	MIN	23	25	16	25	20	19	36	40	42	30	31	29	20	19	27	26	23	22	22	18	18	30	39	41	40	28	35	31	30	31		27.9
CANYON DAM	MAX	59	58	62	56	45	47	42	45	49	48	46	46	48	48	53	51	51	51	49	52	49	47	47	50	46	40	36	35	38	34		47.6
	MIN	27	26	30	30	39	31	31	34	42	35	34	30	22	26	22	29	27	27	25	24	35	35	34	35	37	30	29	29	30	29		30.5
CENTERVILLE PH	MAX	76	79	78	71	60	68	57	60	62	68	68	70	70	65	69	71	70	70	70	66	68	63	60	61	60		56	53	53	50		65.2
	MIN	34	40	41	40	50	48	49	47	53	41	40	40	40	32	34	34	35	35	34	33	36	34	34	33	33		32	40	42	43		38.9
CHESTER	MAX	62	67	60	54	52	43	44	45	50	45	49	47	51	56	54	56	57	52	56	57	49	49	48	47	48	39	33	38	38	35		49.4
	MIN	26	27	27	35	41	32	32	36	39	34	36	29	21	23	26	28	23	24	23	20	34	32	35	38	35	31	30	31	32	29		30.3
CHICO EXPERIMENT STA	MAX	77	77	70	66	67	62	60	60	63	65	60	64	67	62	65	67	65	68	64	62	58	56	61	61	60	57	52	54	53	51		62.5
	MIN	41	43	45	53	54	53	50	54	56	43	54	40	32	46	41	42	37	38	35	37	48	49	46	47	54	45	46	45	45	46		45.5
CLARKSBURG	MAX	72	75	77	66	59	65	62	66	64	66	66	64	66	63	65	69	66	67	69	65	64	60	58	65	55	58	57	53	54	53		63.6
	MIN	39	41	42	43	53	51	48	48	53	45	51	44	39	41	40	39	38	36	37	33	34	42	44	41	43	47	40	44	46	44		42.9
CLEARLAKE HIGHLANDS	MAX	72	78	76	68	56	61	58	57	57	66	61	64	63	68	65	65	64	66	68	67	64	57	52	60	62	56	58	48	47	48		61.7
	MIN	31	32	37	44	50	47	41	46	51	38	45	41	29	32	35	37	34	32	34	29	32	41	46	47	50	42	40	42	42	38		39.5
COLFAX	MAX	74	75	71	65	54	51	51	53	56	63	58	61	64	63	64	66	68	66	68	65	60	52	62	59	53	47	48	46	47	45		59.2
	MIN	50	52	47	46	48	43	41	45	41	44	51	41	37	38	43	44	44	41	38	40	43	45	43	43	47	40	36	42	42	38		43.1
COLUSA 1 SSW	MAX	77	78	69	63	66	61	62	62	67	67	64	65	68	65	66	67	67	70	66	62	58	56	64	61	60	57	50	53	54	55		63.3
	MIN	40	41	42	53	54	52	49	53	55	49	53	43	44	42	39	42	39	37	49	34	45	45	44	43	53	42	42	45	45	43		45.2
DAVIS 2 WSW	MAX	73	77	78	68	60	65	63	64	63	66	68	63	64	64	65	66	68	67	68	65	64	60	59	65	65	60	58	51	52	53		64.1
	MIN	41	42	42	54	55	53	49	55	55	48	52	44	43	42	39	42	40	39	42	35	42	48	45	42	53	47	42	46	48	43		45.6
DEER CREEK FOREBAY	MAX	66	70	72	65	65	47	42	48	50	47		58	50	62	58	60	61	63	56	58	60	54	60	61	51		45		44	40		56.0
	MIN	48	48	46	38	38	38	33	35	44	37		33	32	43	42	38	41	37	34	38	39	38	40	40	40		30		26	26		37.9
DE SABLA	MAX	72	70	68	60	52	52	49	50	51	60		57	65	59	60	62	62	60	60	60	53	50	55	55	54		48	42	43	42		56.1
	MIN	40	40	41	43	45	42	42	42	47	38		34	32	40	38	38	36	36	33	34	40	41	40	41	45		35	36	34	35		38.9
DOBBINS 1 S	MAX	74	76	71	62	56	54	57	58	58	65	58	62	65	65	67		66	65	60	64	58	52	62	58	53	51	47	50	50	47		59.7
	MIN	39	42	40	49	50	49	47	48	50	42	49	38	33	41	36		36	35	33	33	43	45	42	38	51	39	40	41	43	41		41.8
DOWNIEVILLE RANGER STA	MAX		71	70	68	53	53			50	54		56	53			62	58	56	58	60			56	59	55		50			42		
	MIN		35	34	32	45	43			32	39		39	30			30	29	30	30	28	29			36	37		35			32		
EAST PARK RESERVOIR	MAX	72	78	76	69	58	64	62	58	64	65	65	67	62	66	65	65	65	69	65	65	64	64	53	55	64	60	55	49	45	48		62.6
	MIN	37	40	41	47	52	50	41	51	51	39	44	39	30	37	38	37	37	35	38	32	34	35	48	49	50	35	41	37	41	42		40.9
FAIRFIELD FIRE STATION	MAX	74	78	78	67	61	65	67	64	65	69	67	62	67	69	67	71	69	71	71	67	64	62	60	64	66	60	59	50	53	55		65.4
	MIN	44	45	46	53	55	54	40	56	57	46	53	50	39	51	43	45	42	41	43	38	42	43	46	45	51	46	42	47	48	41		46.4
FOLSOM DAM	MAX	75	75	78	71	62	63	59	65	65	66	68	64	64	65	70	71	67	68	68	64	65	58	58	65	62	56	53	55	54	53		64.2
	MIN	48	51	47	51	52	52	49	49	54	50	51	47	36	41	45	48	45	44	39	46	44	46	46	44	45	46	43	44	44	44		46.4
GEORGETOWN RANGER STA	MAX		72	72	69	52	53			55	56		60	56			63	64	65	62	57	66			61	56		49			45		
	MIN		44	49	44	44	43			39	42		37	38			42	43	41	36	39			39	42	44		30			33		

See Reference Notes Following Station Index

DAILY TEMPERATURES

Station		Day of Month 1	2	3	4	5	6	7	8	9	10	11	12	13	14	15	16	17	18	19	20	21	22	23	24	25	26	27	28	29	30	31	Average
GRASS VALLEY NO 2	MAX	72	76	75	69	53	53	48	52	55	55	65	57	61	68	63	65	67	70	66	61	65	57	53	63	56	50	44	45	48	44		59.2
	MIN	41	42	42	45	44	47	43	45	48	41	43	39	32	34	37	40	37	35	33	34	38	44	43	38	39	43	38	39	41	38		40.1
HAT CREEK PH NO 1	MAX	66	73	73	58	54	55	50	49	48	50	48	54	53	57	52	59	59	58	54	55	56	50	48	49	52	51	47	45	43	45		53.7
	MIN	27	27	29	38	43	41	37	40	43	31	34	31	22	29	28	33	25	26	25	21	34	40	41	41	45	30	34	32	33	33		33.1
JESS VALLEY	MAX	65	63	63	55	46	42	41	48	44	54	46	43	50	55	54	53	53	46	50	53	46	45	47	50	48	40	41	44	44	40		49.0
	MIN	25	27	38	41	34	34	32	40	42	26	36	30	18	26	36	33	33	24	25	20	30	34	37	45	35	27	18	32	32	30		31.0
LAKEPORT	MAX	72	75	69	56	60	58	57	57	62	58	60	60	60	64	61	62	64	66	63	63	61	54	58	61	58	52	51	50	50	49		59.7
	MIN	36	38	41	47	51	50	43	48	53	39	46	38	31	39	38	41	35	35	33	33	42	42	48	52	50	36	43	42	42	39		41.7
LAKESHORE	MAX	82	78	69	53	63	56	54	53	56	62	54	61	67	62	62	66	67	65	67	63	54	49	51	55	56	48	45	42	47	46		58.4
	MIN	42	41	40	49	50	47	45	47	48	39	48	37	40	45	36	40	42	38	39	33	41	49	48	50	39	34	40	32	32	41		41.7
LAKE SPAULDING	MAX	70	67	60	52	44	42	38	45	46	55		46	54	55	44	57	61	49	57	55		47	58	54	42	39	33	35	37	31		49.0
	MIN	38	37	35	37	36	32	31	32	39	31		31	30	35	29	29	28	27	28	26		30	36	32	37	31	26	29	31	28		31.8
LAKE SPAULDING DAM	MAX																																
	MIN																																
MANZANITA LAKE	MAX	58	67	65	58	44	41	37	41	45	46	49	43	41	53	50	51	49	56	43	54	52	42	46	49	47	38	32	33	36	39		46.8
	MIN	35	34	35	36	37	33	30	32	34	27	28	28	27	32	30	32	28	28	29	26	28	32	36	39	36	27	24	27	30	26		30.9
MARKLEY COVE	MAX	71	75	75	66	61	63	61	62	66	65	65	61	64	67	64	70	66	67	68	65	63	57	57	62	63	60	55	51	53	52		63.2
	MIN	41	42	43	48	50	53	46	47	56	48	50	44	42	42	41	42	40	40	43	37	38	38	46	47	56	43	41	46	46	38		44.5
MARYSVILLE	MAX	75	79	80	73	61	67	62	68	65	68	70	61	66	67	67	70	68	69	9	66	66	60	58	68	62	57	57	53	55	54		65.4
	MIN	45	49	48	54	54	53	49	55	55	51	55	47	41	45	44	46	40	43	42	41	46	50	49	46	54	48	40	47	40	46		47.4
MC CLOUD	MAX	72	75	73	64	48	56	46	49	50	51	54	47	52	58	50	49	58	61	56	58	58	59	56	47	48	49	41	35	45	46		53.7
	MIN	32	32	34	38	43	45	34	40	40	31	33	29	24	33	30	29	28	28	26	23	25	39	40	43	42	27	32	32	32	30		33.2
MINERAL	MAX	57	59	59	55	43	41	35	41	45	44	46	47	42	45	43	47	49	52	46	51	49	41	42	46	46	40	38	40		34		45.6
	MIN	34	33	35	35	38	33	32	33	37	28	32	29	26	31	30	31	27	27	26	25	28	35	36	40	40	31	29	29		29		31.7
MOUNT SHASTA WSO	MAX	70	70	62	46	56	46	45	47	50	52	48	47	49	56	50	57	56	47	50	55	45	45	49	48	51	41	33	38	40	38		49.6
	MIN	35	35	40	42	43	37	37	42	36	31	40	28	24	32	44	32	31	34	31	25	35	40	41	43	33	32	32	31	32	28		34.9
NEVADA CITY	MAX	66	68	70	68	53	54	48	51	55	50	60	56	55	58	57	60	59	60	59	54	58	55	52	58	56	56	44	44	45	45		55.8
	MIN	34	35	35	36	43	46	41	44	46	37	38	37	28	28	32	35	32	31	28	28	30	40	40	35	36	42	37	36	40	38		36.3
ORLAND	MAX	75	79	80	70	59	69	59	59	59	63	65	65	65	69	64	59	67	68	68	67	63	59	55	57	60	60	55	50	50	51		63.0
	MIN	41	46	46	54	54	52	48	51	55	44	50	43	45	43	40	42	38	41	48	35	39	49	48	49	50	38	43	44	44	45		45.5
OROVILLE	MAX	75	77	78	71	62	65	61	62	63	66	67	61	65	66	65	69	67	65	69	64	64	59	58	62	62	57	54	55	56	54		64.0
	MIN	44	46	48	54	55	54	52	55	56	48	55	44	37	48	45	45	41	41	40	40	49	51	48	47	55	48	47	46	48	47		47.8
PARADISE	MAX																																
	MIN																																
PLACERVILLE	MAX	70	71	73	72	57	60	52	57	60	61	62	61	58	59	64	65	62	63	64	58	61	64	55	60	60	59	53	53	51	47		60.4
	MIN	35	44	40	47	49	48	42	47	46	40	41	42	32	37	36	36	35	34	34	34	36	44	41	38	40	39	32	42	43	39		39.8
PLACERVILLE IFG	MAX	71	75	72	61	55	52	56	57	58	62	59	58	60			65	64	63	60	63	55	52	62	59	51		48	44	41	41		57.9
	MIN	50	55	52	46	46	45	47	49	50	45	47	41	41			51	46	46	40	43	43	46	47	46	47		33	37	36	37		44.9
PLATINA	MAX	77	76	66	57	60	55	49	51	57	59	54	59	65	59	59	61	66	65	63	60	59	56	57	50	55	51	46	48	43	42		57.5
	MIN	36	34	37	36	47	43	39	38	45	34	40	39	33	35	31	37	35	44	34	28	37	40	40	45	45	35	32	31	34	33		37.2
PORTOLA	MAX	64	64	62	58	45	45	45	50	50	48	44	43	47	47	48	57	58	55	58	53	50	49	54	47	42	44	44	43	36	38		49.6
	MIN	22	26	26	38	41	34	32	30	43	35	36	33	21	18	26	26	21	21	21	34	29	36	34	37	32	32	28	28	32	32		30.1
QUINCY	MAX	70	71	70	67	57	57	49	50	60	57	67	56	58	66	54	62	64	59	57	60	58	56	54	56	62	53	52	50	51	42		58.2
	MIN	26	29	25	31	35	41	38	40	42	41	42	34	27	27	29	30	29	29	25	23	26	40	37	35	35	34	32	32	33	32		32.6
RED BLUFF WSO	MAX	81	77	69	60	68	59	57	59	60	65	59	65	70	64	57	67	66	68	68	62	58	54	56	59	59	54	49	50	51	51		61.4
	MIN	46	47	48	54	55	53	51	54	49	45	55	42	39	44	40	41	39	43	39	36	49	51	51	51	47	41	46	43	46	39		46.1
REDDING FIRE STA NO 2	MAX	81	80	72	65	68	61	58	57	59	64	61	66	73	67	60	70	72	70	70	64	59	53	54	55	61	52	51	50	53	52		62.6
	MIN	50	51	51	52	53	52	49	49	48	42	53	42	44	45	41	42	42	47	47	39	47	47	50	50	50	42	44	39	42	42		46.4
ROCKLIN	MAX	73	70	78	73	63	65	60	66	67	66	66	63	64	66	67	71	65	65	68	62	64	60	58	63	63	56	55	56	55	53		64.0
	MIN	39	41	42	46	51	50	45	50	50	45	49	42	33	37	40	41	35	34	34	35	41	45	40	40	48	45	41	45	46	43		42.4
SACRAMENTO WSO	MAX	76	78	66	60	65	64	64	66	66	66	64	65	64	66	69	67	66	71	63	64	59	59	65	64	58	57	54	55	53	53		63.6
	MIN	43	46	47	55	56	52	49	56	55	50	54	48	38	46	45	43	40	40	40	40	45	50	47	45	52	44	43	49	44	45		46.9
SACRAMENTO CITY WSO	MAX	78	79	68	60	64	64	67	66	67	69	63	65	67	68	71	67	68	69	66	66	60	60	68	64	59	60	54	55	53	54		64.6
	MIN	50	50	51	55	57	53	51	58	57	52	55	49	44	49	48	48	46	45	43	43	48	54	50	48	54	46	45	48	47	47		49.7
SHASTA DAM	MAX	69	75	72	67	55	62	54	54	55	57	62	54	60	65	65	57	64	64	64	63	59	54	51	52	55	52	48	44	46	49		58.3
	MIN	53	55	52	50	51	51	47	47	50	47	47	45	45	52	45	46	48	49	49	44	44	48	48	49	48	42	41	38	37	42		47.0
SIERRA CITY	MAX	73	69	65	56	49	46	42	50	51	56	51	48	57	54	59	59	58	51	61	57	53	50	58	54	46	46	40	38	39	35		52.4
	MIN	42	42	37	31	40	30	30	33	40	31	36	32	32	38	29	31	30	30	30	28	29	38	35	31	40	34	30	32	28	30		33.3
SIERRAVILLE RANGER STA	MAX	67	66	64	63	50	48	44	57	56	57	49	54	47	51	57	58	60	60	50	52	60	55	55	65	61	44	42	40	33	39		53.5
	MIN	26	34	26	34	40	39	30	30	45	32	32	31	20	25	24	31	22	26	20	20	25	37	34	40	40	32	29	32	27	29		30.4
STONY GORGE RESERVOIR	MAX	80	78	70	60	69	62	57	60	62	65	66	63	67	64	63	66	68	67	67	63	56	55	57	59	64	55	50	48	49	55		62.2
	MIN	43	43	44	52	53	50	45	53	49	42	51	42	34	41	39	40	40	39	38	34	46	49	50	49	48	37	41	39	43	38		43.7
STRAWBERRY VALLEY	MAX	70	70	63	55	48	45	44	47	49	55	49	52	63	55	57	60	64	57	60	57	51	50	56	50	46	44	38	38	40	36		52.3
	MIN	40	40	39	42	43	40	38	40	45	36	43	32	35	37	32	37	31	31	33	30	35	40	38	38	43	35	32	31	33	32		36.7
TWIN LAKES	MAX	60	55	50	43	38	36	33	43	40	48	43	37	45	58	42	47	49	41	48	46	40	43	52	47	42	33	28	31	32	26		42.5
	MIN	31	33	30	31	33	27	23	26	31	24	29	23	27	32	37	26	25	23	25	23	32	38	35	33	29	17	20	24	20	21		27.6
VACAVILLE	MAX	77	78	70	63	65	66	65	65	67	69	62	66	68	66	69	69	69	70	70	65	60	61	65	66	60	59	54	52	53	54		64.8
	MIN	41	41	43	54	40	53	49	54	54	54	52	49	40	40	40	42	41	40	49	35	35	49	45	42	41	40	42	46	40	39		44.3
VOLTA POWER HOUSE	MAX	77	76	72	70	59	56	52	54	54	61	56	59	66	64	59	67	65	64	65	62	62	51	51	55	56	53	44	44	49	44		58.9
	MIN	47	46	45	45	48	44	39	45	49	37	47	37	33	44	40	41	38	38	36	35	41	43	44	46	43	36	39	33	38	38		41.2
WHISKEYTOWN RES	MAX	72	79	76	67	55	62	55	53	55	58	66	53	60	68		63	65	67	64	63	60	53	51	51	54	55	51	44	44	51		59.1
	MIN	48	49	47	49	49	49	46	47	49	43	44	43	42	43		39	44	46	43	40	40	46	48	49	49	41	41	37	37	41		44.4
WILLIAMS	MAX	73	78	78	70	60	60	62	64	63	68	67	67	65	69	65	68	67	68	70	61	63	58	57	62	64	64	64	50	53	53		64.4
	MIN	44	45	45	50	55	54	45	45	55	48	51	44	42	43	41	41	40	40	41	37	37	48	49	46	46	43	43	44	45	43		45.0
WILLOWS	MAX	75	80	79	71	59	69	60	60	62	66	67	66	66	70	66	63	68	67	70	68	64	57	55	60	63	64	56	52	53	52		64.3
	MIN	39	43	43	50	51	50	41	46	53	42	46	38	40	41	38	38	35	37	46	33	37	46	46	45	47	39	41	40	42	41		42.5
WILLOWS USBR	MAX	78	79	79	68	68	68	66	66	62	67	67	65	69	66	62	68	68	69	69	66	63	55	61	63	64	60	53	52	53	57		65.0
	MIN	42	46	47	48	54	54	43	45	44	56	45	54	43	44	41	42	39	40	41	36	48	49	48	47	55	43	46	44	44	43		45.7

See Reference Notes Following Station Index

DAILY TEMPERATURES

Station		Day of Month 1	2	3	4	5	6	7	8	9	10	11	12	13	14	15	16	17	18	19	20	21	22	23	24	25	26	27	28	29	30	31	Average
[illegible]	MAX	75	79	79	69	60	68	63	66	65	67	68	63	67	69	66	70	69	70	69	71	66	60	60	66	65	63	59	50	52	52		65.5
	MIN	43	43	46	54	55	53	49	55	56	46	52	45	47	43	42	44	41	41	40	37	43	50	46	43	50	46	42	45	47	40		46.1
[illegible]	MAX	74	76	78	67	61	66	61	65	64	66	67	63	65	65	66	66	67	68	70	66	63	60	60	64	63	61	61	51	52	52		64.3
	MIN	43	45	44	49	55	53	49	53	56	48	53	45	48	43	41	40	40	42	44	37	40	48	46	42	48	46	42	46	41	43		45.7
* * *																																	
NORTHEAST INTERIOR BASINS 03																																	
ALTA	MAX	65	63	63	58	45	51	49	46	56	55	56	55	43	47	51	57	59	63	47	55	58	55	55	65	63	44	37	40	37	40		52.6
	MIN	25	24	22	28	38	37	28	27	41	29	28	31	18	18	25	22	20	21	18	20	22	34	34	26	35	32	22	29	26	20		26.7
BODIE	MAX	63	64	55	37	44	45	40	52	48	55	51	34	50	54	54	55	59	44	58	54	52	54	62	55	47	38	35	28	28	26		48.1
	MIN	9	16	9	20	18	28	11	20	26	18	18	15	2	13	15	13	12	26	9	7	22	21	24	21	28	21	0	14	20	- 3		15.8
BRIDGEPORT	MAX	65	64	57	49	51	51	49	62	56	62	59	46	49	60	65	58	65	48	56	62	61	62	70	60	52	43	45	36	35	38		54.5
	MIN	12	11	19	35	34	36	14	17	29	16	23	31	5	14	15	15	10	14	8	7	13	25	22	18	36	24	7	25	24	0		18.6
CEDARVILLE	MAX	56	60	58	57	48	49	41	46	53	50	50	50	47	45	50	58	54	55	45	48	54	47	51	55	55	42	39	44	44	39		49.7
	MIN	25	25	26	35	40	37	35	36	41	28	34	34	22	26	32	31	26	32	24	23	32	36	37	45	40	30	31	34	30	32		32.0
DONNER MEMORIAL ST PK	MAX																																
	MIN																																
DOYLE 5 SSE	MAX	63	64	61	57	51	50	50	60	58	52	58	48	51	51	60	55	54	48	48	58	52	57	61	64	51	45	43	44	41	41		53.2
	MIN	22	29	33	43	40	38	33	35	43	35	30	35	24	30	27	34	25	28	25	23	31	38	40	40	41	32	32	35	32	32		32.8
FLEMING FISH AND GAME	MAX	65	62	60	56	50	50	50	55	60	43	54	50	54	50	62	56	54		50	46	50	56	55	67	54	44	44	44	42	44		52.7
	MIN	25	26	26	45	42	40	33	32	42	32	36	36	20	22	25	31	24		21		38	39	37	35	39	33	30	36	31	30		32.4
FORT BIDWELL	MAX	64	61	62	50	45	45	45	49	50	50	48	50	50	53	60	59	58	55	56	55	47	47	53	53	50	38	49	38	40	40		50.7
	MIN	23	23	24	39	38	36	33	38	40	25	38	36	21	24	29	26	24	26	22	20	34	33	41	45	36	31	32	32	29	30		30.9
MONO LAKE	MAX	64	65	60	52	53	52	50	56	59	58	54	50	52	55	63	57	56	54	52	51	61	57	64	68	56	48	44	41	41	40		54.4
	MIN	29	32	30	40	38	41	27	26	36	31	33	32	20	25	25	28	25	24	22	21	27	30	33	31	43	31	22	26	27	21		29.2
SQUAW VALLEY	MAX	62	64	64	60	51	44	42	40	47	46	55	47	40	47	50	50	55	58	45	55	54	49	50	59	55	43	33	35	35	35		49.0
	MIN	26	28	28	26	36	36	29	29	30	27	28	26	15	17	27	27	22	23	20	19	24	33	34	39	35	32	24	24	28	26		27.3
SUSANVILLE AIRPORT	MAX	63	61	60	53	48	44	49	52	58	39	51	48	48	46	58	55	54	46	50	58	51	53	56	59	49	42	42	40	40	42		50.5
	MIN	26	28	28	45	43	39	37	35	36	34	35	29	21	25	27	35	24	27	22	21	43	42	38	44	40	32	33	34	32	30		32.8
TAHOE CITY	MAX	55	54	54	50	43	44	41	41	48	50	47	49	39	45	45	51	55	55	44	46	54	48	52	59	56	42	35	36	39	37		47.1
	MIN	31	32	30	32	37	37	29	29	39	30	31	28	21	23	27	27	27	28	25	26	27	34	34	33	36	31	21	26	31	25		29.6
TAHOE VALLEY FAA AP	MAX	57	57	60	54	44	44	37	46	46	50	51	43	47	47	53	52	58	55	49	54	50	52	58	58	51	39	34	35	33	31		48.2
	MIN	25	28	25	40	40	35	29	26	36	27	31	25	16	27	28	27	20	23	21	20	30	35	40	40	38	29	26	31	28	23		29.0
TERMO	MAX	61	62	58	51	45	41	45	49	54	45	47	43	46	47	55	54	56	43	48	55	52	48	57	53	46	36	41	36	36	36		48.2
	MIN	27	25	31	39	36	36	31	33	36	28	37	29	16	26	30	24	18	20	18	12	21	34	37	40	33	27	26	31	32	26		28.6
TRUCKEE RANGER STATION	MAX	60	61	63	56	43	45	43	45	52	49	52	52	39	43	49	53	54	59	47	53	55	50	49	58	56	45	32	36	35	36		49.0
	MIN	18	22	25	27	37	35	29	31	34	29	30	28	17	19	26	27	22	23	19	19	22	33	34	38	35	30	21	26	28	24		26.9
WOODFORDS	MAX	59	58	54	51	51	50	46	58	56	52	58	47	45	56	59	55	55	52	47	61	58	58	67	64	50	42	42	39	37	37		52.1
	MIN	36	37	36	37	39	38	31	33	40	33	38	32	24	30	28	36	33	29	27	31	33	40	42	40	29	31	30	31	29	27		33.3
* * *																																	
CENTRAL COAST DRAINAGE 04																																	
AVILA BEACH	MAX	68	69	63	59	59	64	66	78	74	75	73	72	77	78	75	78	69	77	74	62	63	63	60	69	52	59	60	60	58	56		67.0
	MIN	48	49	48	53	56	51	49	48	47	54	53	53	43	43	43	39	41	58	51	41	42	46	36	38	47	51	37	50	49	45		47.0
BEN LOMOND NO 3	MAX	82	72	62	57	64	61	65	65	69	68	58	66	67	71	69	71	73	70	69	65	54	57	70	66	61	57	50	53	54	51		63.9
	MIN	40	42	41	55	57	54	46	51	51	49	55	38	40	40	36	38	40	42	43	42	49	49	38	40	55	44	49	50	45	49		45.6
BERKELEY	MAX	71	63	66	64	61	62	62	65	65	65	61	66	67	65	69	66	68	69	66	63	58	58	68	66	60	58	52	55	55	55		63.0
	MIN	51	50	49	54	57	54	54	56	57	53	53	50	49	53	51	54	50	49	54	53	52	54	52	53	52	48	48	47	47	47		51.7
BURLINGAME	MAX	66	66	66	66	64	63	64	64	64	64	65	69	66	67	69	65	69	69	70	64	63	64	65	67	64	59	55	65	57	56		64.5
	MIN	48	46	41	45	51	55	55	56	55	50	50	52	42	44	52	50	46	50	56	43	41	43	44	46	57	50	43	46	45	45		48.2
CARMEL VALLEY	MAX	84	68	65	65	71	66	66	80	75	65	72	68	77	78	72	71	73	72	73	70	63	65	70	72	64	57	60	57	59	59		68.6
	MIN	42	40	38	51	52	43	44	48	48	46	42	47	37	43	38	37	38	40	38	38	39	41	37	39	52	45	34	48	42	38		42.2
CROCKETT	MAX	74	77	76	64	63	64	66	65	65	69	69	67	72	67	66	68	69	71	70	72	66	60	60	66	72							67.9
	MIN	45	45	49	52	54	54	50	54	56	55	52	47	40	50	48	50	45	45	45	41	47	53	49	46	53							49.0
GILROY	MAX	77	76	76	66	65	67	61	65	69	72	66	66	65	68	74	72	68	69	66	68	66	61	61	68	68	60	58	57	55	59		66.3
	MIN	40	41	43	45	56	52	48	53	52	54	51	50	34	41	36	35	38	38	37	35	44	45	36	36	42	48	44	47	46	49		43.9
HALF MOON BAY	MAX	70	64	65	62	62	63	64	62	63	64	63	66	67	70	71	70	69	70	69	68	66	67	66	66	63	61	60	58	59	58		64.9
	MIN	47	45	44	46	52	52	52	51	51	53	54	54	49	48	46	45	46	44	45	43	42	44	42	43	50	46	45	50	48	47		47.5
HOLLISTER 1 SW	MAX	81	75	65	65	68	67	69	69	73	68	69	66	70	76	73	70	70	72	70	67	61	61	70	70	62	58	60	60	60	60		67.5
	MIN	31	32	36	52	53	48	43	40	48	52	49	40	37	33	34	29	33	35	33	29	38	42	33	29	53	44	38	45	44	48		40.0
KING CITY	MAX	81	82	75	70	70	66	67	72	74	71	71	70	72	78	75	72	72	71	69	70	65	62	71	69	65	60	57	58	59	60		69.1
	MIN	37	39	43	53	50	48	47	46	47	50	52	51	32	41	42	31	33	33	35	33	41	41	33	34	49	49	32	48	45	37		41.7
LIVERMORE COUNTY F D	MAX	78	79	71	63	65	64	66	68	67	67	69	67	67	68	73	69	73	72	70	69	67	60	66	70	64	57	57	58	54	55		66.4
	MIN	38	39	40	54	52	50	43	52	49	51	50	50	45	39	36	36	35	35	36	33	39	43	38	36	54	54	36	46	43	40		43.1
LOS GATOS	MAX	76	74	68	62	67	67	67	70	70	67	69	64	67	71	73	67	68	68	67	70	60	60	67	70	65	59	55	59	56	55		65.9
	MIN	41	43	43	53	55	51	46	55	52	55	50	46	43	40	40	40	41	40	40	37	41	49	40	41	55	41	40	49	45	41		45.1
MARTINEZ WATER PLANT	MAX	75	74	70	65	66	67	68	66	70	68	66	68	65	64	67	67	68	70	70	65	62	61	64	71	65	64	57	55	59	57		65.8
	MIN	43	43	45	52	56	53	48	55	54	53	51	49	38	47	41	46	43	42	41	38	48	50	45	45	55	46	43	45	46	41		46.7
MONTEREY	MAX	76	61	63	61	63	62	64	66	71	60	67	64	68	73	68	67	69	67	67	64	59	59	66	69	60	58	58	62	58	58		64.3
	MIN	48	47	45	55	55	50	52	54	53	53	47	51	46	51	50	46	44	46	47	44	48	49	45	48	57	48	44	51	45	44		48.8
MONTEREY NALF	MAX	75	61	62	62	63	62	64	64	69	60	68	63	73	72	67	64	67	65	65	66	60	60	63	68	63	58	59	60	59	60		64.1
	MIN	47	50	50	56	54	50	50	54	55	53	49	48	46	48	47	44	43	45	44	41	48	47	44	44	57	45	45	52	46	45		48.2
MORRO BAY FIRE DEPT	MAX	68	74	62	63	62	64	60	65	71	72	65	62	69	73	76	72	75	77	70	70	64	61	65	70	63	68	59	62	61	61		66.8
	MIN	50	51	50	49	56	54	50	50	51	54	51	52	53	49	48	45	51	53	51	45	43	46	47	48	49	48	42	46	50	47		49.3
MOUNT DIABLO N GATE	MAX	70	76	75	64	56	55	54	59	63	64	63	60	59	64	71	70	66	70	64	68	67	55	52	65	65	65	65	65	49	49		62.9
	MIN	54	57	54	48	49	49	46	48	52	47	48	42	42	43	55	49	50	52	48	48	42	44	46	47	53	37	37	42	41	39		47.0

See Reference Notes Following Station Index

Station		Day of Month 1	2	3	4	5	6	7	8	9	10	11	12	13	14	15	16	17	18	19	20	21	22	23	24	25	26	27	28	29	30	31	Average
MOUNT HAMILTON	MAX	67	69	59	53	49	46	58	55	56	57	52	50	58	63	59	68	63	57	60	59	54	50	65	59	50	52	48	46	45	40		55.6
	MIN	51	52	36	44	45	40	38	42	47	46	44	36	39	40	50	46	49	41	38	47	36	38	44	47	45	47	36	25	32	32		41.8
NACIMIENTO DAM	MAX	83	84	85	72	63	65	62	73	76	70	73	72	70	70	77	75	75	74	74	71	70	63	70	68	73	60	60	58	60	58		70.1
	MIN	42	43	40	42	54	47	47	45	46	50	50	50	35	38	36	34	37	38	37	37	38	39	40	39	39	45	35	36	38	39		41.2
NEWARK	MAX	73	71	67	67	63	65	63	67	69	68	67	67	66	67	69	76	65	65	65	65	68	62	61	66	70	62	56	55	55	56		65.2
	MIN	48	50	51	50	59	56	53	54	56	56	55	52	50	48	46	48	45	44	45	45	45	49	49	48	46	50	46	49	48	46		49.6
OAKLAND WSO	MAX	65	62	61	63	62	62	63	64	63	62	64	66	68	65	67	62	64	65	67	61	59	60	60	66	60	57	55	55	55	57		62.0
	MIN	46	46	50	57	57	57	55	58	57	53	55	51	43	52	47	52	48	46	48	45	50	54	49	48	56	49	48	51	47	47		50.7
OAKLAND MUSEUM	MAX	71	64	65	62	62	62	63		65	64	63	66	67	70	71	65	67	68	67	63	60	58	66	68	58	55	51	52	53	52		62.7
	MIN	50	50	50	53	57	56	52	57		53	53	51	45	49	48	52	48	48	47	46	51	53	49	50	52	48	47	47	45	45		50.1
PALO ALTO JR MUSEUM	MAX	69	71	67	63	62	65	63	64	66	65	65	67	64	65	67	72	64	66	67	65	63	61	61	65	68	62	58	61	55	58		64.3
	MIN	48	44	48	53	56	54	48	52	51	55	52	49	41	41	43	40	42	43	41	38	40	45	40	44	51	48	45	40	30	43		46.2
PASO ROBLES	MAX	81	84	64	64	65	65	67	72	87	74	72	70	70	80	76	72	73	72	72	71	63	65	70	72	61	58	59	61	59	62		69.4
	MIN	32	33	32	52	52	48	45	40	40	50	50	49	32	32	31	26	29	33	31	28	37	36	32	29	42	45	30	45	45	41		38.2
PASO ROBLES FAA AP	MAX	83	83	73	63	66	65	65	71	70	73	66	69	70	78	75	72	73	72	71	68	62	64	70	72	63	58	58	62	60	57		68.4
	MIN	38	40	37	57	58	52	49	45	45	50	54	43	35	37	36	32	35	36	36	33	42	42	35	35	46	41	35	53	50	46		42.4
PINNACLES NAT MONUMENT	MAX	80	84	83	75	69	72	64	66	70	75	72	72	67	73	80	75	76	78	72	73	62	62	62	66	73	58	53	51	51	52		68.9
	MIN	38	42	39	48	56	46	45	45	47	47	44	43	36	38	37	33	35	37	38	33	32	33	35	36	40	45	31	35	45	38		39.9
PISMO BEACH	MAX	69	63	68	63	65	65	65	76	71	70	71	72	76	74	70	73	71	78	71	64	63	65	66	67	66	63	62	62	59	77		68.2
	MIN	48	49	47	53	58	52	49	45	50	59	48	56	49	47	42	43	46	46	52	44	43	47	42	42	48	52	38	50	48	47		48.0
POINT PIEDRAS BLANCAS	MAX	61	58	58	59	64	61	65	66	65	60	66	63	67	70	68	65	66	66	65	59	59	59	63	63	58	58	57	58	60	59		62.2
	MIN	50	52	49	53	54	53	51	52	56	55	50	52	50	52	53	48	50	50	50	49	47	48	47	48	53	49	42		48	47		50.3
PORT CHICAGO NAVAL DEP	MAX	76	75	67	65	66	65	68	67	69	65	67	67	65	65	68	68	68	70	66	63	62	62	62	70	64	58	59	57	58	57		65.3
	MIN	40	41	42	53	54	53	47	55	53	50	50	44	36	37	39	42	37	37	39	34	41	49	49	40	55	45	40	46	42	39		44.3
PRIEST VALLEY	MAX	76	81	74	63	58	58	60	63	68	68	67	62	63	73	71	69	66	68	62	67	60	62	66	71	58	54	50	53	53	51		63.8
	MIN	30	33	32	49	55	41	40	38	42	37	40	38	30	32	29	25	28	28	37	26	26	29	30	27	38	44	28	42	41	38		35.1
REDWOOD CITY	MAX	73	72	72	61	65	62	65	69	66	65	65	65	67	68	71	69	70	70	70	65	62	59	68	70	65	59	55	56	57	58		65.3
	MIN	43	43	48	52	57	55	46	56	53	54	50	48	41	41	40	43	41	41	40	38	40	51	42	44	52	45	41	49	47	42		46.1
RICHMOND	MAX	71	69	62	65	64	64	65	67	67	65	65	67	67	66	70	69	70	70	68	68	59	61	66	67	64	59	59	59	59	57		65.0
	MIN	55	47	52	55	57	55	54	57	58	54	55	51	46	53	46	50	46	45	48	43	53	54	49	52	57	49	49	48	48	46		51.1
SAINT MARYS COLLEGE	MAX	70	71	68	66	60	58	60	65	64	62	62	62	62	62	68	65	65	60	60	56	57	57	62	64	60	59	55	52	53	51		61.2
	MIN	39	43	40	43	51	53	48	53	52	52	51	43	37	41	37	37	38	37	37	44	45	49	42	40	54	51	45	45	45	39		44.4
SALINAS 3 E	MAX	82	70	64	62	72	65	67	70	72	64	70	68	74	78	73	70	74	69	72	67	60	63	71	69	64	60	61	56	61	61		67.6
	MIN	45	47	47	55	62	54	51	54	51	53	55	50	40	50	46	39	41	40	40	41	49	48	40	41	54	50	40	50	47	44		47.5
SALINAS FAA AP	MAX	80	70	63	63	70	64	65	68	71	63	69	66	72	77	71	69	72	68	72	65	57	61	70	68	61	58	59	59	58	60		66.3
	MIN	43	46	48	56	54	53	53	54	52	53	53	46	40	47	43	39	42	41	39	42	48	43	40	42	55	43	40	51	45	44		46.5
SAN ANTONIO MISSION	MAX	80	82	79	77	67	65	67	71	74	73	71	68	71	76	76	75	73	72	70	70	65	61	70	74	67	57	54	55	56	55		69.0
	MIN	37	39	36	45	59	44	42	46	48	41	40	40	32	39	32	28	33	32	34	32	27	36	32	34	45	41	30	47	43	31		38.2
S F RICHMOND SUNSET	MAX										62	62	59	63	68	65	65	59	59	55	56	53	54	61	60	59	57	54	58	59	56		59.2
	MIN	49	49	48	49	49	48	49	49	50	48	50	47	43	47	48	49	47	49	46	53	50	51	50	50	49	49	49	45	48	43		48.4
SAN FRANCISCO WSO	MAX	70	64	62	61	63	62	65	65	64	63	65	66	65	67	68	63	64	66	65	63	59	60	65	68	62	56	54	57	56	56		62.8
	MIN	47	49	51	55	57	53	51	56	54	52	51	49	43	45	44	52	48	48	45	44	44	52	47	49	54	45	45	48	47	46		49.0
S F FEDERAL BLDG WSO	MAX	70	61	63	60	63	62	62	65	64	64	62	65	66	66	68	64	66	68	65	65	56	59	65	66	61	55	53	57	55	56		62.4
	MIN	53	51	52	56	58	56	55	58	54	54	54	53	52	56	52	56	54	52	54	52	53	55	54	54	54	50	48	49	50	49		53.3
SAN GREGORIO 2 SE	MAX	69	63	68	60	62	60	63	67	65	60	65	63	65	73	70	64	70	65	65	64	56	58	66	69	60	56	53	55	55	54		62.8
	MIN	43	41	43	52	53	51	50	53	53	51	51	44	40	46	41	40	42	41	39	36	46	47	43	44	55	46	42	50	45	42		45.7
SAN JOSE	MAX	72	70	67	65	70	64	65	70	68	66	68	65	68	67	72	67	64	64	66	66	63	60	64	68	67	60	56	56	55	58		65.0
	MIN	45	45	47	54	59	55	51	56	55	58	55	51	49	44	45	42	44	48	43	40	43	50	42	44	57	47	41	49	48	45		48.4
SAN LUIS OBISPO POLY	MAX	75	84	69	66	61	63	65	66	73	72	74	69	70	72	78	77	74	75	73	73	65	62	65	72	67	60	58	58	61	59		68.5
	MIN	40	39	47	48	48	48	48	48	48	56	52	52	47	45	44	40	55	56	54	41	40	40	38	41	41	41	38	38	38	38		45.0
SAN MATEO	MAX	74	70	64	61	74	71	64	68	66	69	67	66	69	71	72	67	69	69	68	65	60	60	70	70	65	59	55	55	57	54		65.6
	MIN	46	46	52	53	58	55	50	57	54	52	52	49	41	52	50	50	50	47	44	42	41	41	45	42	57	49	44	43	48	43		48.4
SANTA CLARA UNIVERSITY	MAX	72	72	66	63	70	62	67	70	69	66	69	65	68	69	74	66	64	63	68	67	62	61	66	69	67		58	56	57	59		65.8
	MIN	46	47	46	54	58	55	51	57	55	57	55	50	47	44	45	44	44	45	44	41	42	51	44	46	57		43	49	48	45		48.6
SANTA CRUZ	MAX	76	70	60	58	65	60	66	66	67	64	63	65	69	74	71	67	69	72	71	65	57	58	69	60	64	59	54	56	56	55		64.2
	MIN	42	46	42	51	56	54	45	45	52	49	52	44	39	52	39	39	42	40	41	37	51	50	40	41	56	44	39	50	45	43		45.5
UPR SAN LEANDRO FILTER	MAX	69	70	65	64	60	66	58	61	63	62	63	59	62	62	63	69	62	65	65	61	61	56	55	63	64	55	52	49	50	53		60.9
	MIN	45	46	46	46	52	54	50	50	53	51	50	47	43	42	47	47	45	45	45	43	41	44	47	47	47	45	44	44	45	42		46.4
WALNUT CREEK 2 ESE	MAX	73	78	69	65	65	65	68	72	69	70	69	68	68	68	79	77	71	72	66	65	64	63	68	73	61	62	55	54	59	58		67.1
	MIN	41	42	44	54	56	54	51	56	55	51	51	44	41	37	41	41	39	40	40	37	42	51	44	45	42	45	45	48	45	42		45.5
WATSONVILLE WATERWORKS	MAX	76	78	62	61	61	63	62	65	66	70	65	65	66	70	73	70	67	70	67	69	63	59	59	68	67	59	58	56	56	58		65.0
	MIN	44	46	47	47	56	53	49	42	52	54	53	47	41	45	41	39	43	40	40	39	43	43	41	40	43	43	41	45	47	44		44.9
* * *																																	
SAN JOAQUIN DRAINAGE 05																																	
ANTIOCH FIBREBOARD ML	MAX	73	77	76	66	66	66	64	67	67	68	63	65	68	67	66	69	66	68	72	67	63	60	63	65	67	61	57	58	55	54		65.5
	MIN	43	46	47	54	54	52	49	55	54	51	51	51	44	44	43	46	43	44	41	39	41	48	47	43	52	48	42	46	47	40		46.8
ANTIOCH PUMPING PL 3	MAX	72	74	75	65	60	66	62	64	65	67	60	63	65	62	64	68	65	67	70	62	61	60	64	66	59	56	55	51	58	55		63.4
	MIN	40	41	43	50	54	51	48	51	52	49	52	50	41	39	40	41	39	40	44	34	38	41	41	47	47	49	42	46	39	43		44.4
ASH MOUNTAIN	MAX	76	78	85	83	69	75	61	65	68	71	70	70	65	70	75	76	72	69	65	69	71		70	67	71	57	56	55	65	52		68.8
	MIN	50	52	56	59	54	53	43	42	47	47	47	47	41	42	45	46	44	43	41	41	43		41	42	45	44	40	40	42	36		45.3
AUBERRY 1 NW	MAX	79	81	76	67	62	61	60	66	68	65	67	62	63	69	73	67	65	60	64	67	65	62	63	65	55	52	53	60	58	52		64.2
	MIN	41	44	42	36	38	39	41	42	42	46	48	45	39	47	46	46	47	41	39	43	44	42	40	43	47	40	35	40	38	35		41.9
BAKERSFIELD WSO	MAX	79	83	85	73	80	73	68	71	72	71	68	68	68	78	77	69	68	65	67	70	68	65	64	65	68	62	60	67	65	62		70.0
	MIN	48	53	50	59	54	60	52	47	47	48	48	49	43	50	46	43	42	43	44	44	46	43	44	44	47	51	43	50	51	51		48.0
BALCH POWER HOUSE	MAX	74	78	77	75	62	61	60	62	64	64	66	61	60	65	65	63	60	60	59	64	64	62	61	62	60	53	50	53	58	50		62.4
	MIN	50	54	53	55	53	53	43	46	48	47	48	49	46	46	45	45	42	41	40	43	43	43	42	43	47	44	40	47	40	36		45.7

See Reference Notes Following Station Index

DAILY TEMPERATURES

Station		Day of Month 1	2	3	4	5	6	7	8	9	10	11	12	13	14	15	16	17	18	19	20	21	22	23	24	25	26	27	28	29	30	31	Average
[illegible]	MAX																																
	MIN																																
[illegible]	MAX	77	78	82	81	65	78	76	71	73	74	73	70	70	68	80	79	72	70	68	68	71	70	65	66	66	65	64	60	63	60		70.8
	MIN	37	38	42	48	50	54	48	36	41	39	49	45	34	35	36	32	34	32	34	33	33	35	32	31	34	47	34	40	52	45		39.3
[illegible]	MAX																																
	MIN																																
CAMP PARDEE	MAX	73	75	79	5	62	67	57	65	68	64	62	68	64	65	70	74	67	67	65	64	66	57	58	64	67	56	55	53	53	50		64.4
	MIN	49	49	49	51	52	53	49	49	54	51	50	49	41	41	49	46	44	42	42	44	44	47	48	45	45	47	40	44	48	43		46.8
CATHEDRAL PK BULL RUN RH	MAX	74	79	83	79	63	65	65	62	67	67	66	69	69	63	70	74	66	65	61	63	65	66	63	64	65	57	52	54	60	54		65.7
	MIN	43	45	45	53	54	53	42	41	48	44	45	50	41	42	40	38	35	36	38	37	36	39	37	35	45	46	34	41	48	42		42.4
CHERRY VALLEY DAM	MAX	68	71	72		47	49	46	50	58	57		61	55	60	63	61	60	66	59	61	61	59	60	68	66		46	38	42			57.8
	MIN	38	41		38	38	41	30	30	39	34		31	33	36	34	31	34	33	30	32	30	35	40	36	39		26	27	30			34.1
COALINGA	MAX	82	84	76	73	67	71	75	81	74	70	71	71	77	80	80	82	77	74	71	70	67	64	66	68	65	62	61	64	59	61		71.5
	MIN	40	45	47	49	48	52	51	47	54	45	45	47	48	45	47	44	41	36	37	38	37	37	36	34	44	39	34	35	32	38		42.4
CORCORAN IRRIG DIST	MAX	78	83	79	71	78	67	71	73	73	70	65	68	68	76	77	72	68	66	70	70	68	64	62	65	63	60	59	68	68	60		69.3
	MIN	40	42	42	42	53	49	42	42	42	44	44	44	36	37	36	32	34	35	35	33	36	36	36	36	36	33	34	45	47	45		39.6
DEMAIR 3 NNE	MAX	76	78	73	65	70	62	68	68	69	60	68	63	68	70	72	68	67	65	65	65	63	62	63	63	57	58	56	54	57	57		65.0
	MIN	33	40	37	52	54	48	42	45	48	46	52	46	42	36	36	35	34	33	32	32	32	37	37	37	50	38	31	43	45	42		40.5
DUDLEYS	MAX	73	76	73	56	52	56	60	63	66		64	58	61	63	67	65	65	60	60	62	61	60	68	68	52	57	45	44	49	43		60.2
	MIN	28	33	28	43	42	32	31	37	32		36	37	25	28	26	24	26	27	26	25	25	32	32	28	43	37	27	36	30	29		31.2
ELECTRA POWER HOUSE	MAX	78	83	80	69	66	64	65	68	65	68	69	66	67	69	74	70	70	65	67	68	63	60	66	69	59	56	55	55	53	50		65.9
	MIN	40	41	41	52	53	52	45	49	50	43	51	49	36	43	41	37	37	36	39	38	39	45	45	39	53	48	36	47	45	43		43.8
FIVE POINTS 5 SSW	MAX																																
	MIN																																
FRESNO WSO	MAX	79	83	79	64	76	72	68	70	71	70	68	68	69	74	76	71	69	66	68	69	68	63	64	65	58	59	58	71	60	59		68.5
	MIN	39	44	42	59	59	54	47	43	48	44	45	46	38	39	39	34	35	36	36	36	36	39	34	37	47	42	35	49	47	40		42.3
FRIANT GOVERNMENT CAMP	MAX																																
	MIN																																
GLENNVILLE	MAX	76	78	74	58	70	65	60	64	62	66	64	58	65	70	71	64	69	58	65	67	63	64	73	70	66	53	50	53	54	48		64.3
	MIN	31	30	38	57	47	44	41	31	34	32	32	36	26	39	46	26	26	25	25	27	25	25	27	30	29	41	30	29	33	32		33.1
GRANT GROVE	MAX	60	64	62	59	43	46	41	44	50	54	54	52	45	55	56	56	55	61	49	57	51	52	57	63	61	44	35	37	37	37		51.2
	MIN	43	44	41	38	37	38	28	28	36	37	38	31	31	38	37	35	38	37	35	34	34	39	40	45	39	31	23	24	31	21		35.0
HANFORD	MAX	78	82	77	72	78	74	67	70	70	67	64	66	70	76	77	69	67	65	66	68	69	63	62	64	59	56	59	69	63	60		68.2
	MIN	46	40	39	58	55	53	48	39	43	42	43	46	32	36	34	32	33	34	34	32	33	35	35	36	40	48	32	45	49	40		40.4
HETCH HETCHY	MAX	70	74		73	59	53	51	53	59	59		63	58	60	59	59	60	64	60	61	61	61	57	63	65		54	44	42	42		58.7
	MIN	40	43		41	44	46	37	31	38	39		37	32	32	35	33	34	35	32	33	33	36	38	35	38		30	32	35	31		35.9
HUNTINGTON LAKE	MAX	62	60	54	49	56	42	40	48	52	52	51	47	55	55	53	54	57	54	54	52	51	54	62	58	53	36	37	35	36	34		50.1
	MIN	36	36	33	31	34	34	24	28	33	30	31	29	30	33	30	28	32	29	29	28	28	31	34	34	33	27	18	21	25	20		29.6
IDRIA	MAX	72	74	76	72	57	59	57	60	64	65	61	67	57	66	72	70	63	64	63	60			65	63	68	60	49	51	53	46		62.6
	MIN	47	55	52	51	48	45	43	45	50	48	48	44	41	41	50	44	43	45	42	44			38	45	48	42	34	33	39	35		44.3
KERN RIVER PH NO 1	MAX	77	81	86	77	80	74	76	69	72	70	67	68	69	83	80	69	75	63	65	70	68	62	63	65	63	58	58	64	65	58		69.8
	MIN	58	61	63	66	63	61	53	51	56	53	49	55	49	55	63	50	59	42	50	50	50	48	47	48	49	51	43	47	47	45		52.7
KERN RIVER PH NO 3	MAX	81	86	74	69	73	69	64	69	71	70	74	65	69	70	72	72	74	68	68	68	68	70	73	68	69	53	57	54	50	54		68.1
	MIN	41	54	49	56	53	46	44	36	38	40	40	42	32	44	42	30	30	33	30	31	32	31	32	33	38	44	32	34	40	37		38.8
KETTLEMAN CITY	MAX	76	77	80	79	79	76	71	72	71	72	73	65	72	67	74	77	71	70	69	67	68	69	69	62	63	61	62	62	69	62		70.2
	MIN	40	44	47	41	55	53	48	42	44	47	44	33	35	32	37	37	38	40	38	35	34	34	38	34	41	46	33	33	33	42		39.9
KETTLEMAN STATION	MAX	78	81	80	69	76	72	68	71	70	68	66	66	66	74	78	70	68	68	66	68	68	64	63	65	66	62	60	66	56	58		68.4
	MIN	50	54	53	58	60	54	51	48	57	54	49	50	44	45	46	45	40	46	46	44	40	46	46	41	48	47	40	49	47	42		48.0
KNIGHTS FERRY 2 SE	MAX																																
	MIN																																
LE GRAND	MAX	78	81	78	67	72	67	67	70	68	64	66	65	66	74	75	69	68	64	66	66	65	61	66	64	60	57	59	62	61	58		66.8
	MIN	38	44	42	55	58	52	45	43	48	46	49	51	38	39	38	34	35	36	36	35	35	38	37	36	48	49	34	42	49	44		42.5
LEMON COVE	MAX	77	82	79	69	78	71	65	70	71	70	68	69	75	75	76	70	68	64	68	69	68	60	64	66	62	60	59	70	63	60		68.9
	MIN	41	45	42	55	55	55	48	44	47	44	46	42	40	41	41	41	38	39	43	35	40	36	37	38	50	50	34	43	45	40		43.2
LINDSAY	MAX	79	83	79	66	79	72	66	70	72	70	68	68	69	75	76	71	69	65	68	70	69	60	64	65	62	58	59	70	60	60		68.7
	MIN	39	42	40	54	56	55	49	42	45	43	43	49	38	40	35	35	35	35	37	34	37	34	36	35	40	40	33	42	45	39		40.9
LITTLE PANOCHE DET DAM	MAX	71	74	76	73	70	74	65	66	67	71	63	66	65	63	68	71	67	69	68	64	65	63	63	62	65	62	58	62	62	54		66.2
	MIN	44	47	46	56	55	48	49	47	50	48	46	46	40	40	40	32	43	41	41	38	38	39	45	37	50	50	37	48	48	41		44.3
LODGEPOLE	MAX	59	61	60	58	43	47	43	39	45	51	50	50	40	47	53	51	49	53	47	47	47	46	51	52	53	43	35	32	36	34		47.4
	MIN	27	30	28	30	35	31	25	26	28	28	27	31	23	25	27	29	26	25	24	23	22	20	22	31	28	30	12	13	28	13		25.6
LODI	MAX	77	76	75	65	62	61	67	68	67	64	65	65	65	69	70	66	67	69	69	64	63	60	65	65	59	58	54	55	55	54		64.6
	MIN	40	42	42	54	55	50	45	52	52	53	51	46	35	44	40	40	39	35	36	36	39	44	44	41	52	46	38	45	46	45		44.2
LOS BANOS	MAX	76	77	74	70	72	65	68	68	71	69	67	65	64	67	72	67	67	69	67	66	65	62	63	64	62	61	59	56	56	59		66.3
	MIN	42	45	43	56	56	49	45	46	50	39	40	45	36	39	38	38	40	38	38	37	37	38	40	37	51	48	37	47	48	41		42.8
LOS BANOS DET RESV	MAX	71	73	77	72	64	70	65	68	66	70	61	66	65	63	66	71	67	68	70	63			63	62	63	62	56	62	57	53		65.5
	MIN	50	53	51	53	56	54	51	51	54	53	52	48	46	45	46	43	47	47	45	43			44	43	48	50	42	46	47	43		48.3
MADERA	MAX	77	79	82	78	62	73	68	69	70	74	66	67	66	68	75	76	70	69	65	66	69	68	62	65	64		58	58	66	52		68.3
	MIN	41	45	43	50	56	53	45	45	49	46	44	51	39	41	38	36	37	38	38	37	38	40	36	38	41		36	39	50	43		42.5
MANTECA	MAX	74	77	76	68	60	69	61	68	68	65	57	65	66	64	68	70	68	69	70	66	64	59	61	64	64	56	58	56	54	54		64.6
	MIN	41	40	43	48	55	50	47	51	52	51	51	48	41	42	42	41	39	40	40	37	37	41	42	40	40	47	38	42	46	46		43.9
MARICOPA	MAX	77	76	79	81	70	79	72	68	69	72	72	67	66	65	80	77	70	68	67	67	70	70	64	63	65	65	65	59	68	60		69.7
	MIN	47	46	49	56	54	54	49	48	51	49	49	46	39	39	46	43	46	41	41	42	41	43	39	38	41	50	40	40	50	46		45.4
MERCED FIRE STATION 2	MAX	78	81	76	72	73	68	69	70	72	67	68	65	66	73	74	68	69	66	66	63	65	65	65	66	62	67	58	63	61	58		67.6
	MIN	41	48	45	54	48	49	42	46	47	45	52	42	39	42	39	35	36	37	37	39	38	38	40	38	36	47	35	37	40	37		41.6
MODESTO	MAX	77	78	71	62	71	60	68	70	70	59	69	65	65	69	72	68	68	69	65	66	60	62	64	64	56	58	57	55	55	57		65.0
	MIN	41	45	44	55	55	49	45	49	52	49	54	50	40	45	42	40	40	40	38	38	38	44	40	40	52	41	38	48	47	45		44.8
NEWMAN 2 NW	MAX	74	77	70									65	64	67	69	68	69	69	65	65	61	62	62	63	60	58	58	54	55	60		64.3
	MIN	38	43	43	53	53	51	45	48	50	48	51	43	40	40	38	38	38	44	42	35	37	40	37	35	50	45	36	45	41	43		43.0

See Reference Notes Following Station Index

DAILY TEMPERATURES

Station		Day of Month 1	2	3	4	5	6	7	8	9	10	11	12	13	14	15	16	17	18	19	20	21	22	23	24	25	26	27	28	29	30	31	Average
NORTH FORK RANGER STA	MAX	75	78	80	76	58	58	57	60	64	67	66	68	64	68	73	63	67	67	61	63	65	61	66	68	70	49	52	46	42	52		63.5
	MIN	41	44	42	50	49	50	36	36	41	40	38	38	34	37	37	37	34	33	31	35	32	32	34	36	40	31	33	40	30	30		37.4
ORANGE COVE	MAX	78	79	84	79	74	78	70	66	69	70	71	68	67	70	74	76	66	61	65	69	70	63	64	65	66	58	58	62	69	53		68.7
	MIN	41	46	41	57	55	54	50	42	46	44	46	51	39	41	40	37	36	37	39	36	39	37	36	37	43	40	34	40	49	39		42.4
PORTERVILLE	MAX	77	80	84	80	69	83	73	66	70	72	70	68	68	70	77	78	72	70	66	69	71	70	63	65	67	65	59	60	70	55		70.2
	MIN	42	47	42	57	56	55	50	43	46	44	44	44	40	43	39	39	37	39	40	36	39	37	38	38	42	51	35	40	50	43		43.2
POSEY 3 E	MAX	70	72	71	68			63	57	49	57	60	49	61	61	62	59	60	62	63	62	65	65	68	65	57	44	50	45	47	48		59.3
	MIN	34	35	35	37			42	39	34	31	33	36	28	29	31	32	33	32	31	31	33	32	34	33	32	30	29	28	29	30		32.6
SALT SPRINGS PWR HOUSE	MAX	74	74	72	67	54	50	49	59	55	62	61	55	64	63	64	64	67	65	63	62	60	56	68	68	59	49	44	44	46	39		59.2
	MIN	49	50	52	44	45	41	39	42	45	43	46	49	42	43	40	38	42	44	37	39	38	42	45	43	43	37	32	33	34	32		41.6
SAN LUIS DAM	MAX	72	74	75	72	66	69	68	68	68	70	64	70	66	64	65	69	67	68	72	64	65	64	62	60	63	62	57	61	57	55		65.9
	MIN	46	51	49	58	57	57	50	51	53	54	54	52	46	44	45	45	47	46	44	42	44	45	46	43	44	52	42	43	49	44		48.1
SONORA RS	MAX	74	75	84	73	58	59	54	60	64	62	66	65	66	62	65	70	67	67	62	62	63	62	60	63	64	54	47	50	48	49		62.5
	MIN	39	44	39	47	49	50	40	41	46	41	46	45	33	34	37	34	35	35	34	34	34	31	41	32	38	43	32	40	44	38		39.2
SO ENTRANCE YOSEMITE	MAX	65	68	68	64	47	48	44	48	54	53	61	57	53	58	59	61	60	62	56	58	56	55	57	65	64	45	38	35	43	42		54.8
	MIN	35	39	36	39	40	44	31	30	34	35	36	34	28	32	31	32	30	29	29	30	29	32	35	34	34	32	28	29	32	28		32.9
STOCKTON WSO	MAX	77	76	69	60	69	63	67	67	66	59	65	66	64	67	71	68	69	71	65	65	60	61	65	65	57	57	56	54	56	57		64.4
	MIN	42	46	47	57	55	51	50	55	54	52	53	47	42	45	43	43	40	42	41	37	39	48	42	40	53	42	39	49	49	47		46.3
STOCKTON FIRE STA NO 4	MAX	74	77	77	70	62	67	62	68	68	67	59	65	67	64	68	71	68	69	71	65	64	61	61	65	66	57	57	56	55	56		65.2
	MIN	40	40	40	47	48	51	47	48	46	46	48	48	35	44	47	40	39	36	37	38	36	42	44	41	45	45	41	45	47	45		43.2
TEHACHAPI	MAX	72	72	67	58	63	62	49	62	65	63	62	50	58	59	60	64	70	53	62	67	59	64	70	61	59	45	49	42	45	43		59.2
	MIN	19	28	26	35	28	44	39	33	35	38	34	34	33	43	32	30	30	34	30	29	30	27	32	31	43	37	31	30	32	32		32.6
TEJON RANCHO	MAX	78	80	82	76	78	73	64	67	71	70	67	60	67	74	78	71	67	66	67	69	68	63	62	66	72	62	59	62	63	57		68.6
	MIN	43	50	54	56	56	55	49	47	49	48	46	45	40	48	51	52	42	44	45	42	46	39	41	40	42	49	40	47	50	43		46.6
THREE RVRS EDISON PH 2	MAX	77	84	85	80	75	78	63	64	71	71	70	70	70	74	76	75	73	71	69	71	72	69	65	69	68	55	56	66	67	58		70.4
	MIN	40	43	42	55	56	53	45	40	43	41	46	45	47	40	38	36	36	34	34	34	34	35	35	35	40	46	41	39	43	36		41.1
TIGER CREEK PH	MAX	75	78	74	67	56	55	59	62	60	65	62	60	62	62	66	61	64	60	60	60	63	65	65	65	57	51	48	48	47	44		60.7
	MIN	41	44	42	47	49	45	42	42	46	42	47	41	32	38	38	35	37	37	34	36	39	43	42	39	49	42	34	41	38	39		40.7
TRACY CARBONA	MAX	75	77	77	67	64	73	61	68	69	66	65	67	62	67	67	73	69	70	72	66	67	63	64	66	67	57	58	57	54	55		66.1
	MIN	42	46	45	42	42	49	45	46	42	45	48	50	48	47	40	39	44	43	46	39	40	40	45	38	40	47	38	40	45	43		43.5
TRACY PUMPING PLANT	MAX	76	75	67	63	71	65	67	67	68	66	68	67	66	65	69	69	69	71	65	63	61	61	64	69	63	68	57	55	53	57		65.5
	MIN	43	43	44	51	54	53	48	55	53	53	51	53	41	39	38	42	41	43	43	36	37	47	43	40	53	48	39	47	47	43		45.6
VISALIA	MAX	73	75	79	78	67	77	71	69	67	70	65	64	65	64	73	72	67	65	68	65	66	66	58	61	62	60	56	56	70	52		66.7
	MIN	44	47	45	54	57	51	52	46	56	47	45	49	43	44	42	39	39	41	42	39	42	40	37	38	42	52	37	41	52	42		44.8
WASCO	MAX	76	77	81	78	79	73	75	67	71	71	70	68	68	69	73	74	70	69	66	67	69	69	63	64	66	68	64	60	64	55		69.5
	MIN	41	45	41	52	53	54	50	43	47	45	49	45	39	41	41	38	36	38	38	36	38	37	35	35	40	49	38	40	51	47		42.7
YOSEMITE PARK HEADQTRS	MAX	78	79	73	78	55	55	49	58	65	61	69	66	63	67	65	66	64	67	68	65	65	62	64	68	60	51	42	44	40	39		61.5
	MIN	32	38	31	37	44	45	34	31	31	37	33	38	25	25	29	30	23	27	27	26	25	31	34	30	32	35	28	28	32	31		31.6
* * *																																	
SOUTH COAST DRAINAGE 06																																	
ALPINE	MAX																																
	MIN																																
AVALON PLEASURE PIER	MAX	65	65	67	65	70	68	67	66	67	65	64	67	75	75	69	67	64	66	65	67	62	62	64	63	62	66	63	63	61	64		65.8
	MIN	43	44	44	44	43	41	44	44	45	45	44	43	47	51	47	46	42	43	42	42	45	43	41	42	46	41	43	45	48	43		44.0
BARRETT DAM	MAX	84	88	80	82	73	75	70	64	75	80	78	78	67	75	70	71	77	79	75	75	72	67	69	82	78	68	59	58	62	60		73.0
	MIN	37	38	40	42	41	45	48	38	39	41	40	42	39	40	43	36	34	37	37	35	36	34	31	33	35	35	45	45	46	45		39.2
BEAUMONT PUMPING PLANT	MAX	80	81	82	76	81	71	66	62	62	76	80	76	74	74	69	76	75	77	77	78	72	64	67	78	81	62	56	52	52	55		71.1
	MIN	40	39	48	52	50	46	45	36	37	37	38	37	38	37	51	38	43	41	40	40	33	37	44	52	43	43	38	37	36	35		41.0
BIG BEAR LAKE	MAX	65	65	62	57	58	54	49	57	64	58	62	56	52	49	56	63	68	62	58	55	61	65	68	68	59	46	45	42	43	41		56.9
	MIN	27	28	21	28	35	30	34	21	26	28	25	32	32	30	24	24	25	31	22	22	21	29	25	28	31	27	22	26	22	22		26.6
BONITA	MAX																																
	MIN																																
BURBANK VALLEY PMP PLT	MAX	91	80	74	69	68	69	72	81	80	75	70	72	82	77	80	80	80	70	76	69	67	67	80	75	64	65	60	60	64	59		72.5
	MIN	40	45	46	50	50	56	51	41			48	54	54	48	43	40	42	41	45	48	48	39	39	41	55	52	44	47	49	44		46.4
CACHUMA DAM	MAX	82	87	82	74	69	69	69	69	77	78	75	75	69	77	82	76	77	80	80	77	69	66	66	76	74	59	60	56	58	53		72.0
	MIN	44	39	39	48	54	53	50	44	44	46	51	52	40	42	44	37	39	40	41	36	38	40	37	36	36	52	34	42	48	45		43.0
CAMPO	MAX	81	79	76	79	76	71	65	69	75	78	78	64	64	63	65	78	78	75	69	72	69	75	77	85	71	56	58	58	59	55		70.6
	MIN	37	36	37	40	37	39	39	31	36	35	35	35	36	53	52	33	32	33	32	33	27	29	30	34	29	50	40	42	43	40		36.8
CANOGA PARK PIERCE COL	MAX	91	86	80	74	67	69	73	80	84	81	73	70	74	75	78	83	85	77	79	72	69	70	82	80	66	63	60	56	59	60		73.9
	MIN	38	45	42	45	55	60	52	43	42	44	44	49	57	62	43	36	36	37	44	45	41	38	37	38	49	53	40	45	48	43		45.0
CHULA VISTA	MAX	68	68	64	62	65	66	68	67	69	76	65	63	68	71	78	81	70	66	64	63	66	65	64	64	62	64	64		60	64		66.7
	MIN	47	51	55	53	49	54	55	47	50	50	52	57	48	53	56	50	44	46	47	48	47	45	43	43	46	54	52	53	54	52		50.0
CLAREMONT POMONA COL	MAX	80	87	79	81	70	70	63	64	75	79	73	73	65	75	75	75	76	77	68	73	67	61	64	77	74	58	60	59	56	56		70.3
	MIN	48	50	49	48	49	55	50	45	48	48	49	51	46	50	49	45	46	46	42	47	46	41	42	47	50	51	44	47	48	43		47.3
CORONA	MAX	80	79	76	76	75	78	70	82	81	77	75	70	76	78	80	77	80	72	76	68	65	67	77	75	62	67	61	59	61	60		72.7
	MIN	40	45	40	46	44	48	50	40	43	42	42	48	58	59	50	36	36	38	37	46	41	35	32	37	45	36	40	45	47	43		43.0
CULVER CITY	MAX	78	69	66	68	78	67	70	77	79	73	67	74	82	82	84	77	73	69	71	67	68	65	70	64	64	64	56	59	60	63		70.1
	MIN	48	48	55	57	55	00	54	50	50	54	53	46	46	53	54	52	46	48	52	51	55	48	48	47	54	56	48	53	53	49		51.4
CUYAMA	MAX	79	77	83	78	67	73	67	60	65	73	68	69	68	66	76	73	68	67	63	66	70	63	62	75	76	64	53	55	52	60		67.9
	MIN	37	39	35	52	55	38	39	31	37	35	35	39	28	37	31	29	28	29	28	31	28	26	32	33	35	42	29	42	40	44		35.5
CUYAMACA	MAX	74	69	67	67	61	64	58	52	51	65	69	66	55	53		54	69	69	64	69	59	61	68	54	63	72	46	44	49	47		60.7
	MIN	36	35	39	35	39	45	40	27	29	32	30	44	42	43		29	29	31	32	29	24	29	26	30	33	37	34	32	37	32		33.8
DRY CANYON RESERVOIR	MAX	85	85	85	81	70	00	66	68	75	81	79	77	66	71	70	73	79	80	79	79	71	64	68	78	82	56	61	57	56	55		71.9
	MIN	39	46	44	41	45	55	48	42	41	42	43	41	46	52	40	34	35	40	43	34	35	34	34	40	40	47	39	42	47	44		41.8
EL CAPITAN DAM	MAX	88	92	79	81	77	80	78	72	83	85	79	79	72	82	83	85	82	82	76	73	70	71	74	81	79	70	62	63	66	65		77.0
	MIN	49	48	42	42	46	50	53	48	51	49	45	44	40	40	45	48	49	47	37	37	48	45	42	43	47	48	47	48	51	46		45.8

See Reference Notes Following Station Index

DAILY TEMPERATURES

Station		Day of Month 1	2	3	4	5	6	7	8	9	10	11	12	13	14	15	16	17	18	19	20	21	22	23	24	25	26	27	28	29	30	31	Average
[illegible]	MAX	89	86	85	76	76	71	70	79	83	82	78	70		75	78	80	81	77	79	71	65	70	80	84	69	69	69	60	59	57		74.8
	MIN	39	45	42	43	44	40	48	41	39		43	46			38	35	35	38	36	38	39	38	35	37	44	44	38	35	35	35		39.6
[illegible]	MAX	85	76	76	72	74	5	69	77	81	74	73	70	76	80	80	79	78	74	71	68	68	67	76	75	65	64	62	62	61	58		72.2
	MIN	39	44	46	48	44	58	51	41	41	42	41	53	41	56	44	39	38	40	48	44	46	39	36	39	49	49	47	53	53	45		45.1
[illegible] KAISER	MAX	96	85	89	73	76	70	69	82	86	78	79	72	80	77	83	81	81	74	79	70	65	67	83	80	69	66	69	67	59	64		75.6
	MIN	53	50	53	49	53	51	56	47	5.	51	53	53	64	66	53	47	48	50	46	50	52	43	46	51	52	46	48	51	50	48		51.3
[illegible] FIELD	MAX	88	75	74	73	77	76	71	80	82	76	75	71	79	81	82	78	79	72	67	69	69	70	77	73	67	65	64	66	63	61		73.3
	MIN	39	47	50	53	47	56	54	42	42	43	43	56	42	42	41	38	37	39	50	43	51	39	36	38	51	57	49	52	51	48		45.9
[illegible]	MAX	87	83	83	77	76	4	68	63	70	78	76	76	63	67	63	67	77	79	71	70	70	67	72	80	79	69	53	55	55	58		70.7
	MIN	30	37	36	36	36	41	46	32	30	33	32	32	40	52	50	29	28	30	29	29	27	29	25	27	29	31	41	38	40	38		34.4
[illegible] FIRE DEPT	MAX	75	76	70	65	63	58	55	65	69	71	67	63	63	65	64	69	72	65	63	63	62	69	74	73	62	52	48	46	46	39		63.1
	MIN	34	35	35	41	36	32	38	26	32	34	31	43	33	50	32	36	32	40	29	28	26	31	31	36	45	35	21	24	34	24		33.5
[illegible]	MAX	76	74	75	72	71	64	61	65	75	73	73	69	60	61	61	73	75	68	65	67	66	71	73	76	69	64	51	53	55	43		66.6
	MIN	45	40	55	50	46	43	43	37	46	40	39	37	35	38	42	38	42	35	36	35	33	31	39	40	40	33	41	36	39	38		39.6
LAGUNA BEACH	MAX	70	67	65	66	66	69	67	70	70	68	65	66	74	85	77	77	68	65	65	66	67	64	66	64		65	63	64	61	62		67.7
	MIN	47	51	56	54	54	47	47	51	46	47	47	57	51	57	59	45	41	43	46	47	45	44	41	42		45	39	42	53	46		47.9
LA MESA	MAX	86		72	74	72	76	70	79	82	77	74	77	76	83	85	80	79	79	65	68	70	70	74	70	68	63	65	65	62	60		73.1
	MIN	45	52	58	54	50	58	55	47	49	47	49	55	45	50	50	50	46	50	52	48	55	46	40	46	54	55	48	52	54	47		50.2
LOMPOC	MAX	74	64	66	63	64	67	67	70	67	64	67	69	68	80	77	74	71	73	72	70	65	63	65	65	62	60	60	59	61	60		66.9
	MIN	43	47	46	54	58	48	48	44	43	51	53	53	41	43	44	36	38	37	42	36	41	42	36	40	47	54	39	48	49	48		45.0
LONG BEACH PUB SVC	MAX	77	69	69	68	73	71	73	78	78	70	68	72	80	80	83	76	72	68	67	69	66	66	72	66	66	63	63	61	61	63		70.3
	MIN	50	53	52	52	55	59	56	45	45	49	51	54	47	51	48	43	43	49	48	52	52	42	42	45	52	44	44	50	51	47		49.0
LONG BEACH WSO	MAX	79	70	69	69	72	72	73	80	81	70	68	73	83	81	83	77	76	67	67	68	67	67	73	64	62	68	62	61	61	61		70.8
	MIN	51	56	53	56	54	58	53	48	51	51	53	53	49	54	50	49	45	49	48	52	51	45	44	45	57	49	46	52	54	48		50.9
LOS ANGELES WSO	MAX	75	66	65	66	69	66	68	74	75	66	65	76	78	81	83	73	70	65	70	67	66	63	67	62	62	65	62	59	60	61		68.2
	MIN	54	55	57	57	59	59	57	53	55	55	57	59	53	57	56	52	51	48	53	57	56	50	47	50	58	55	48	52	55	52		54.2
LOS ANGELES CIVIC CTR	MAX	85	73	69	70	72	69	72	8.	82	74	70	74	82	82	82	79	78	70	76	70	67	66	79	70	62	65	63	60	60	61		72.2
	MIN	52	56	55	57	59	60	58	53	58	54	55	59	52	55	56	55	52	51	54	56	56	50	50	50	57	55	50	52	53	51		54.4
MT BALDY NOTCH	MAX																																
	MIN																																
MOUNT WILSON FC 338 B	MAX	73	73	65	59	51	50	48	62	64	65	63	55	56	61	61	67	68	64	60	57	59	65	70	72	65	46	38	41	43	36		58.6
	MIN	54	55	52	48	44	41	35	38	47	45	49	43	42	43	48	49	53	53	44	44	43	47	53	56	45	36	29	28	31	28		44.2
NEWPORT BEACH HARBOR	MAX	65	65	64	65	69	67	65	67	71	66	62	66	80	74	74	69	68	65	65	66	64	63	65	60	63	63	64	63	62	62		66.1
	MIN	51	54	56	56	53	60	56	51	49	49	55	57		59	48	46	48	48	50	50	54	46	46	41	53	51	50	52	45	50		51.2
OCEANSIDE	MAX	70	68	65	69	71	72	71	69	74	68	67	70	77	84	84	75	70	67	67	69	69	67	67	62	66	68	65	65	64	63		69.4
	MIN	43	50	51	52	48	60	54	46	45	48	49	56	47	53	49	49	43	44	48	49	48	45	42	42	52	57	48	45	52	48		48.8
OJAI	MAX	82	81	74	64	63	66	67	76	76	73	71	71	77	80	77	71	77	73	73	66	63	64	79	76	67	66	60	58	52	58		70.0
	MIN	40	46	40	47	55	57	46	42	47	45	43	42	40	42	40	38	40	40	38	42	38	38	36	40	43	52	38	48	44	45		43.1
OXNARD	MAX	72	73	67	67	65	62	66	70	74	73	70	69	74	77	79	81	74	73	70	70	69	68	64	71	71	61	64	61	61	57		69.1
	MIN	40	49	49	49	55	58	52	48	52	47	51	46	49	59	58	48	45	44	41	46	44	43	41	41	44	55	43	46	50	48		48.0
PALOMAR MT OBSERVATORY	MAX	75	74	72	69	69	68	69	64	70	67	65	63	64	58	58	63	71	70	68	65	63	67	75	71	67	60	46	44	43	43		64.1
	MIN	51	49	45	45	42	41	31	36	34	46	45	45	40	41	40	39	46	48	38	36	37	42	45	51	47	39	29	30	38	29		40.8
PASADENA	MAX	91	81	75	70	69	70	72	82	82	75	72	72	82	80	80	80	80	74	79	71	68	70	82	77	67	65	64	58	56	59		73.4
	MIN	48	49	46	50	51	55	52	47	51	49	49	54	47	49	48	48	47	45	47	48	48	42	43	45	51	53	46	47	50	43		48.3
PERRIS	MAX	88	86	85	72	76	68	68	76	82	78	78	68	70	71	75	78	83	76	79	74	63	69	83	83	68	63	60	62	57	57		73.2
	MIN	38	47	39	42	43	56	48	42	37	37	41	48	53	51	38	35	35	35	30	43	39	35	31	38	39	44	38	43	45	41		41.0
POMONA CAL POLY	MAX	81	88	77	73	71	73	65	67	78	80	74	72	72	78	77	77	77	78	69	74	67	64	66	77	73	59	63	59	57	58		71.5
	MIN	49	46	45	47	49	55	49	45	49	45	47	51	44	44	46	46	48	44	41	47	46	43	43	45	51	51	44	46	52	43		46.7
RAMONA SPAULDING	MAX	92	84	86	75	77	74	69	80	84	79	79	70	75	73	78	81	81	76	75	69	68	71	82	80	68	62	59	61	61	55		74.1
	MIN	36	41	38	37	38	47	43	34	44	38	37	43	36	43	37	35	35	36	31	35	43	31	30	37	34	52	44	45	50	42		39.1
REDLANDS	MAX	90	87	85	72	75	69	71	80	82	77	76	68	68	70	75	78	82	73	79	66	64	77	85	81	72	63	60	61	57	57		73.3
	MIN	42	49	45	45	45	57	51	40	44	43	44	47	54	46	39	40	41	41	40	40	44	38	38	42	39	50	43	44	48	42		44.0
RIVERSIDE FIRE STA #3	MAX	90	79	83	70	75	70	67	81	82	77	75	69	72		77	77	88	71	79	66	63	65	79	77	61	64	60	60	63	59		72.4
	MIN	42	41	42	46	45	58	51	41	42	44	45	50	49		53	40	38	40	38	45	44	38	37	39	47	55	44	38	50	44		44.3
RIVERSIDE EXP STA	MAX	83	91	82	84	68	72	67	65	78	83	77	77	67	72	75	76	77	80	71	77	65	62	66	84	79	59	62	62	57	60		72.6
	MIN	41	45	41	41	43	46	48	37	39	42	47	49	54	54	48	41	42	43	38	45	45	41	36	40	45	48	44	39	51	46		44.0
SAN BERNARDINO CO HOSP	MAX	89	90	88	73	75	69	69	84	85	79	79	71	78	72	77	79	84	75	82	70	64	69	89	84	61	62	62	57	58	57		74.4
	MIN	43	40	44	48	46	57	54	40	42	44	45	50	58	51	40	38	39	41	38	46	43	39	37	42	42	36	47	47	45	44		44.2
SANDBERG WSO	MAX	68	70	64	57	50	52	48	58	66	65	65	49	52	53	55	65	64	53	56	60	57	62	63	70	53	45	37	40	44	41		56.1
	MIN	55	54	49	46	44	41	38	38	47	46	45	37	36	35	43	45	46	40	40	42	42	42	46	53	41	32	30	32	32	30		41.6
SAN DIEGO WSO	MAX	73	68	65	67	69	71	68	70	77	68	66	68	75	77	80	74	69	65	63	65	67	66	65	64	64	65	62	64	62	62		68.0
	MIN	52	55	58	58	55	61	58	52	54	56	57	59	52	57	55	52	50	51	56	56	55	52	49	51	57	57	55	57	54	53		54.8
SAN FERNANDO	MAX	90	89	86	75	66	66	70	80	81	79	76	70	74	78	78	80	81	76	79	72	66	69	80	79	65	64	59	56	58	59		73.4
	MIN	42	48	42	45	52	58	52	48	59	45	45	48	58	61	64	50	49	41	43	44	43	41	39	45	52	52	45	47	50	45		48.4
SAN GABRIEL FIRE DEPT	MAX	89	79	74	70	71	69	72	81	75	75	70	71	82	80	79	79	79	74	78	70	69	70	80	71	67	65	64	59	60	59		72.7
	MIN	43	51	50	50	50	60	50	45	46	46	48	50	44	46	44	42	43	42	48	49	49	42	41	42	53	53	43	48	51	45		47.1
SAN JACINTO	MAX	93	89	88	78	78	76	70	83	84	80	81	69	77	80	81	81	85	77	81	76	65	72	85	86	66	65	60	58	59	56		76.0
	MIN	38	42	39	42	39	53	47	39	38	38	40	42	34	36	37	39	36	35	33	34	34	32	31	37	36	46	40	45	44	41		38.9
SAN NICOLAS ISLAND	MAX																																
	MIN																																
SANTA ANA FIRE STATION	MAX	76	73	69	71	75	72	71	77	79	73	70	70	83	83	83	80	75	71	70	69	67	68	72	67	64		66	62	60	64		71.8
	MIN	48	55	54	56	51	61	56	48	49	50	54	56	54	67	48	47	45	47	48	50	56	45	45	47	55		44	52	50	47		51.2
SANTA BARBARA	MAX	67	68	67	62	62	67	67	71	75	76	66	64	77	74	81	78	67	75	70	65	66	62	65	69	65	59	64	62	60	59		67.7
	MIN	45	54	52	50	58	52	53	49	50	50	54	53	47	46	46	43	43	44	46	49	47	43	43	45	45	53	43	50	52	49		48.5
SANTA BARBARA FAA AP	MAX	68	62	61	64	64	64	72	71	71	63	63	77	71	75	76	69	68	69	65	64	63	63	67	63	59	66	59	60	60	60		65.9
	MIN	42	50	51	56	57	56	50	45	54	48	52	48	44	41	42	39	40	41	46	42	43	40	40	39	44	43	41	51	49	46		46.0
SANTA MARIA WSO	MAX	77	65	66	67	70	67	65	70	69	67	65	73	74	78	78	69	72	73	74	65	64	63	66	65	60	59	59	62	60	59		67.4
	MIN	39	48	43	54	58	51	48	43	46	47	54	49	47	42	38	35	36	41	42	35	38	40	35	35	44	40	35	50	49	47		43.6

See Reference Notes Following Station Index

Station		Day of Month 1	2	3	4	5	6	7	8	9	10	11	12	13	14	15	16	17	18	19	20	21	22	23	24	25	26	27	28	29	30	31	Average
SANTA MONICA PIER	MAX	64	67	62	63	64	65	64	66	67	65	62	75	80	79	84	71	70	60	63	65	67	66	66	65	67	63	6.	58	60	61		66.3
	MIN	56	53	55	54	56	60	56	52	56	53	55	57	60	59	58	56	50	50	52	56	57	49	48	48	55	56	51	53	53	51		54.7
SANTA PAULA	MAX	76	72	67	65	64	67	70	75	81	71	68	70	73	77	76	79	77	70	69	68	66	66	81	71	70	68	65	55	59	62		69.9
	MIN	41	45	42	46	52	58	49	43	51	43	43	44	42	53	51	49	38	35	36	41	40	39	37	41	51	40	40	47	48	45		44.3
TORRANCE	MAX	77	68	65	65	65	70	71	74	76	72	66	70	82	80	82	78	70	69	71	70	66	63	68	64	60	63	62	59	60	61		68.9
	MIN	49	53	52	52	53	62	56	50	52	51	50	54	49	56	51	50	46	47	47	52	51	46	45	45	55	56	45	45	52	50		50.7
TUJUNGA	MAX	88	83	77	68	67	65	69	78	78	75	73	69	77	74	76	77	77	72	75	70	63	66	60	79	59	62	56	55	54	55		70.6
	MIN	50	53	51	46	50	54	48	43	49	49	48	44	56	59	48	45	46	47	44	42	39	40	43	48	45	44	46	45	44	43		47.0
TUSTIN IRVINE RANCH	MAX	78	72	69	71	74	72	71	78	80	75	70	68	79	83	84	80	76	72	70	71	68	68	73	65	62	59	62	62	56	59		70.8
	MIN	39	49	51	52	45	59	52	42	43	43	49	55	49	66	41	41	40	38	43	46	44	40	38	39	51	55	42	49	49	43		46.4
TWITCHELL DAM	MAX	86	77	69	67	69	68	67	69	68	73			79																	66		
	MIN	37	39	39	48	56	53	50	49	50	51			39																	48		
U C L A	MAX	82	69	66	66	70	66	67	78	79	70	66	70	78	79	80	74	75	68	73	68	65	64	72	70	59	64	62	57	59	59		69.2
	MIN	50	50	50	52	54	51	52	52	59	51	48	52	48	57	57	56	54	49	50	53	51	49	48	48	53	54	48	48	50	47		50.7
UPLAND 3 N	MAX	86	81	83	74	70	63	64	75	78	74	73	65	75	76	75	76	77	70	74	68	62	66	78	77	72	58	58	55	57	53		70.4
	MIN	46	50	46	47	46	56	51	41	46	47	46	44	43	48	45	43	44	43	41	40	41	42	40	45	41	50	46	45	46	44		45.1
VISTA 2 NNE	MAX	80	78	67	70	72	73	68	73	81	72	72	69	77	79	82	77	74	69	68	67	67	67	70	68	66	63	63	63	63	61		70.6
	MIN	40	45	46	47	45	56	50	43	46	42	42	52	46	46	48	45	42	42	44	46	45	42	39	41	51	52	44	48	46	48		45.6
WARNER SPRINGS	MAX	82	79	75	85	72	67	60	71	75	76	75	67	70	64	66	65	63	70	69	71	68	73	78	79	67	56	53	54	58	48		68.5
	MIN	27	27	43	44	37	43	43	31	30	35	33	40	42	39	52	51	54	31	30	29	28	27	26	26	25	23	23	23	21	21		33.5
YORBA LINDA	MAX	80	72	70	70	74	68	69	77	80	74	68	68	80	76	80	77	75	68	78	66	65	66	71	71	62	63	64	62	59	60		70.4
	MIN	44	49	50	51	48	59	54	44	49	45	47	54	51	64	59	46	44	42	45	49	46	43	40	40	51	58	49	44	51	44		48.7
* * *																																	
SOUTHEAST DESERT BASINS 07																																	
BAKER 9 NNW	MAX	82	82	82	75	80	73	72	74	78	78	80	77	70	69	73	70	71	72	69	70	72	70	72	74	83	70	64	59	61	62		72.8
	MIN	44	43	47	51	54	53	42	41	46	44	49	33	43	35	35	34	39	41	35	36	36	40	39	43	54	38	42	43	42	39		42.0
BARSTOW	MAX	77	78	76	70	79	70	68	68	72	77	80	75	68	62	65	70	70	70	75	65	69	68	73	75	75	67	63	61	57	58		70.0
	MIN	39	43	36	55	42	49	49	34	36	42	41	53	44	36	34	28	28	36	33	30	32	32	34	35	46	52	34	34	30	39		38.5
BEAUMONT 1 E	MAX	81	81	78													77	75	72	69	71	66	69	76	82	74	59	58	54	51	52		
	MIN	45	52	53													45	46	39	40	45	35	34	40	45	41	49	40	42	43	40		
BISHOP WB AIRPORT	MAX	75	74	70	63	71	70	62	66	66	72	70	57	65	64	62	65	69	62	63	63	62	65	69	66	57	53	52	47	45	49		63.1
	MIN	32	34	28	46	35	31	28	24	30	28	26	36	22	22	20	19	21	28	27	22	23	25	28	31	34	33	25	35	31	25		28.4
BLYTHE	MAX	88	82	81	83	85	84	78	79	79	81	82	81	75	73	74	76	76	78	75	70	75	75	78	81	81	77	71	64	67	70		77.3
	MIN	43	45	50	55	48	50	56	42	44	43	41	44	58	49	36	37	37	41	38	38	37	40	37	39	40	54	41	44	52	46		44.2
BLYTHE FAA AIRPORT	MAX	85	82	81	80	81	82	74	77	77	77	79	79	73	72	71	72	72	73	73	66	71	72	74	77	79	75	69	59	62	67		74.4
	MIN	44	50	53	57	51	52	56	50	46	46	46	45	58	49	44	40	40	42	40	40	37	39	40	42	40	53	41	44	51	43		46.0
BORREGO DESERT PARK	MAX	86	88	86	83	82	84	81	75	78	80	83	84	84	77	73	75	76	79	78	73	76	75	75	81	84	83	73	70	66	62		78.3
	MIN	53	56	52	54	53	56	58	48	49	50	50	56	60	53	43	43	43	49	46	46	44	43	42	47	55	60	48	48	50	46		50.0
BRAWLEY 2 SW	MAX	86	88	87	85	85	84	84	77	80	82	81	83	78	76	75	76	78	80	78	78	75	76	75	80	82	77	77	70	62	68		78.8
	MIN	42	50	45	48	49	54	58	46	44	45	45	46	57	49	39	38	38	40	40	39	38	38	40	42	41	52	50	49	53	45		45.3
CANTIL	MAX	80	81	76	68	77	72	65	71	73	79	71	71	70	68	72	70	71	75	69	69	68	70	72	73	74	62	63	52	52	55		69.6
	MIN	38	37	36	54	50	46	51	30	36	41	34	30	32	36	44	25	27	32	32	29	28	25	32	32	57	48	32	39	44	38		37.2
DAGGETT FAA AIRPORT	MAX	78	77	75	70	76	74	67	69	71	75	79	70	66	65	67	67	70	73	65	65	.0	69	73	75	78	63	61	58	66	61		69.8
	MIN	46	52	42	54	51	57	51	46	46	51	48	56	49	40	36	39	42	47	42	40	37	41	45	48	53	52	42	42	48	45		46.3
DEATH VALLEY	MAX	87	86	83	76	87	86	81	79	79	83	79	81	77	77	75	74	75	74	77	75	72	71	75	72	75	78	74	70	64	64		76.9
	MIN	47	52	51	55	58	66	59	50	51	48	52	48	59	56	42	41	39	39	54	43	40	43	43	43	45	67	52	52	48	49		49.7
DEEP SPRINGS COLLEGE	MAX	66	65	59	54	62	71	56	63	58	63	62	69	60	53	53	58	64	55	59	53	54	59	63	55	61	58	53	40	40	40		57.5
	MIN	30	30	29	36	29	31	29	22	32	28	30	24	22	24	23	21	22	26	24	20	22	24	22	30	26	23	21	27	31	22		26.0
EAGLE MOUNTAIN	MAX	84	84	82	80	76	79	79	73	75	77	78	77	76	71	69	72	75	77	77	72	71	69	71	77	78	76	73	64	60	65		74.6
	MIN	55	60	56	57	53	56	59	53	52	53	54	57	56	54	47	47	48	50	53	47	47	47	47	51	51	52	46	45	52	49		51.8
EL CENTRO 2 SSW	MAX	89	87	85	85	85	81	80	82	82	84	83	81	75	76	77	78	80	78	78	74	77	76	79	83	82	72	70	68	71	70		78.9
	MIN	45	52	43	50	53	57	48	46	48	48	48	48	52	46	43	43	40	43	43	41	41	42	43	46	43	62	49	47	52	47		47.0
FAIRMONT	MAX	79	72	71	68	64	57	58	55	63	70	72	70	55	59	60	58	61	66	64	60	66	62	69	65	76	59	52	47	45	52		62.5
	MIN	52	51	50	50	52	50	46	42	44	47	52	49	39	38	38	39	44	46	41	41	41	48	46	47	49	46	38	39	38	39		44.7
GOLD ROCK RANCH	MAX	88	83	82	84	85	86	77	79	80	82	84	79	76	75	75	76	77	78	78	75	77	79	78	80	81	81	79	76	68	70		78.9
	MIN	49	63	62	60	58	55	58	52	51	50	54	54	53	45	54	52	47	47	48	49	45	47	50	50	51	44	42	44	46	45		50.8
HAIWEE	MAX	71	70	71	67	62	62	68	60	66	65	69	68	59	61	64	60	60	65	62	62	63	59	59	63	67	72	55	50	43	47		62.3
	MIN	44	42	40	41	51	48	39	35	35	40	42	50	34	37	33	30	32	34	35	32	31	31	32	37	38	42	33	33	34	34		37.3
HAYFIELD PUMPING PLANT	MAX	85	84	80	79	78	81	78	73	76	76	79	82	77	70	69	71	73	76	79	71	75	75	76	82	76	72	67	61	63	62		74.9
	MIN	42	58	48	49	46	51	59	50	44	42	42	43	56	54	40	34	39	38	36	35	35	36	38	39	58	37	43	50	41	40		44.8
IMPERIAL	MAX	87	86	84	84	84	83	77	79	81	81	82	80	75	74	76	77	79	77	77	74	74	75	80	80	79	74	70	62	60	70		77.4
	MIN	49	55	52	52	53	59	60	51	49	51	49	50	56	51	46	46	45	45	45	43	44	45	45	47	45	65	50	53	54	52		50.2
IMPERIAL FAA AP	MAX	88	86	84	83	85	85	75	80	81	81	84	81	76	75	77	77	80	78	77	75	76	76	81	83	79	72	69	60	67	69		78.0
	MIN	47	53	49	52	53	58	60	48	46	48	49	50	55	47	42	41	41	43	42	43	40	42	43	45	46	56	51	52	52	49		48.1
INDEPENDENCE	MAX	70	73	73	68	62	72	68	63	63	65	70	67	57	68	62	62	61	66	67	60	58	57	64	67	68	72	54	51	45	45		63.3
	MIN	43	40	35	44	43	39	35	31	34	37	37	48	33	33	28	28	28	30	32	28	28	29	32	33	37	38	31	30	30	28		34.1
INDIO U S DATE GARDEN	MAX	92	96	94	86	84	85	87	76	87	85	86	86	78	80	80	78	82	81	80	83	79	80	79	85	86	75	79	73	65	62		81.6
	MIN	42	46	43	48	45	59	61	49	44	44	46	48	54	47	35	39	42	38	44	40	43	39	40	40	41	60	52	45	52	44		45.7
INYOKERN	MAX	80	78	73	67	75	73	68	72	73	75	78	75	68	66	68	66	72	70	70	68	65	67	72	72	73	63	61	54	52	57		69.0
	MIN	44	45	38	47	57	57	48	35	38	41	39	58	35	38	30	27	31	33	36	35	28	30	35	35	42	50	28	32	40	37		39.0
IRON MOUNTAIN	MAX	85	84	82	81	80	83	80	75	76	78	80	80	77	71	73	72	73	73	75	73	73	73	73	76	80	78	75	67	64	66		75.9
	MIN	56	61	64	57	58	55	59	56	55	48	50	52	55	54	50	42	45	48	48	43	43	44	46	51	46	49	48	46	49	47		51.6
LAKE ARROWHEAD	MAX	69	63	62	57	54	50	50	54	62	59	58	54	50	50	53	59	56	59	53	54	56	60	60	69	55	49	39	41	40	38		54.4
	MIN	39	40	39	42	47	46	37	30	36	38	38	38	35	39	29	35	34	39	29	33	34	35	41	42	44	37	33	31	32	28		36.7
LANCASTER	MAX	78	75	71	65	70	67	63	68	70	74	78	65	65	65	65	64	68	71	65	65	72	68	70	75	72	64	58	53	53	53		67.0
	MIN	38	40	35	46	45	51	48	35	35	41	40	41	28	38	30	27	29	39	30	29	34	30	32	31	47	44	32	39	42	41		37.2

See Reference Notes Following Station Index

DAILY TEMPERATURES

Station		Day of Month 1	2	3	4	5	6	7	8	9	10	11	12	13	14	15	16	17	18	19	20	21	22	23	24	25	26	27	28	29	30	31	Average
LOBERNG VALLEY	MAX	77	76	73	67	76	73	65	68	71	73	77	69	65	61	65	71	73	71	66	68	72	72	73	80	76	65	58	53	65	59		69.3
	MIN	38	36	35	46	37	44	49	34	34	36	36	50	37	38	33	26	29	39	30	27	27	28	30	34	41	35	32	30	40	38		35.6
'ECCA FIRE STATION	MAX	89	90	84	82	81	80	76	84	80	80	81	80	79	80	77	78	75	76	80	74	75	76	80	82	74	74	78	69	64	71		78.3
	MIN	40	48	43	47	45	52	58	47	41	40	43	45	53	51	38	37	36	39	41	38	35	35	36	40	40	60	40	48	51	41		43.6
MITCHELL CAVERNS	MAX	73	73	68	60	68	65	61	63	67	69	68	60	56	60	60	64	68	67	60	60	61	64	73	73	67	64	56	52	50	50		63.3
	MIN	53	58	49	50	48	47	45	46	46	49	50	54	50	44	42	41	45	47	41	41	41	44	48	54	55	40	37	38	40	36		46.0
'OJAVE	MAX	82	75	74	72	66	70	67	57	67	72	72	71	60	63	64	64	68	72	65	64	67	72	69	70	78	68	57	56	46	50		66.6
	MIN	41	46	42	48	54	48	46	37	38	52	41	42	33	33	37	32	32	38	34	32	35	32	35	36	52	47	38	40	40	37		39.9
MOUNTAIN PASS	MAX	67	68	70	64	65	62	62	65	63	64	66	62	54	55	56	60	61	64	58	59	59	58	64	71	69	67	65	63	63	61		62.8
	MIN	43	45	47	49	48	38	29	39	40	48	43	52	39	37	35	33	39	45	37	36	37	38	39	48	54	52	48	40	33	34		41.5
MT SAN JACINTO WSP	MAX	55	57	53	51	57	54	48	46	55	53	61	57	45	48	58	61	62	56	54	52	56	61	65	63	53	44	47	38	39	39		52.9
	MIN	32	32	28	35	37	40	25	28	28	27	25	40	25	28	26	32	35	43	26	25	24	29	31	32	30	26	26	29	29	18		29.7
NEEDLES FAA AIRPORT	MAX	84	80	79	73	83	82	76	75	77	78	79	79	69	71	71	72	74	76	70	70	73	73	78	78	79	74	69	65	63	64		74.5
	MIN	54	61	53	53	52	59	58	51	49	48	48	55	56	53	46	40	43	42	54	41	43	44	48	49	49	57	47	50	52	46		50.0
PALMDALE	MAX	93	88	75	68	70	75	67	65	73	74	77	67	65	65	76	67	70	70	67	68	69	73	70	80	71	60	55	54	51	52		68.8
	MIN	40	45	38	48	48	53	35	37	38	41	43	56	24	33	32	30	32	39	32	33	42	38	36	35	51	43	38	37	41	40		39.3
PALMDALE FAA AIRPORT	MAX	77	76	72	65	72	67	61	67	71	72	78	64	63	63	63	65	67	71	64	65	72	69	68	76	72	57	57	53	52	53		66.4
	MIN	36	40	34	47	47	52	45	33	34	38	38	37	34	35	27	27	28	36	28	28	36	31	31	32	49	43	35	39	41	39		36.7
PALM SPRINGS	MAX	94	92	87	82	82	85	77	85	81	82	82	78	80	79	77	80	80	80	80	77	79	77	83	85	76	73	69	68	60	68		79.3
	MIN	51	61	55	56	51	55	55	46	48	47	49	50	57	55	45	41	44	46	48	44	42	41	42	43	51	56	41	43	51	47		48.7
PARKER RESERVOIR	MAX	87	84	86	83	83	84	82	76	75	77	82	82	79	70	72	73	75	73	71	70	74	76	76	77	83	78	74	70	63	66		76.7
	MIN	54	57	54	58	58	56	62	52	53	53	55	54	55	56	49	46	46	48	50	47	47	50	49	50	51	53	49	50	53	47		52.1
RANDSBURG	MAX	72	74	69	63	68	62	65	65	67	69	70	66	61	59	62	62	67	66	62	62	64	66	67	68	65	55	52	48	49	49		63.1
	MIN	52	55	55	54	55	48	46	39	46	48	52	51	41	46	44	40	44	43	41	42	41	41	46	49	55	43	33	38	39	37		45.5
SQUIRREL INN 2	MAX	65	64	63	58	57	48	48	52	61		57	52	50	50	53	63	64	60	55	57	56	60	63	67	57	45	44					56.5
	MIN	46	48	48	39	43	43	37	29	36		36	44	37	36	36	45	43	46	38	40	43	46	43	52	42	35	34					41.0
THERMAL FAA AIRPORT	MAX	93	91	85	83	83	84	77	84	82	81	83	79	78	77	77	79	78	78	80	76	77	79	83	84	76	77	71	66	63	70		79.1
	MIN	45	51	46	50	48	55	60	50	44	44	44	45	58	46	38	37	40	40	40	40	37	41	40	43	42	58	46	47	49	45		45.6
TRONA	MAX	81	80	81	77	77	78	78	79	75	76	75	73	80	69	70	70	70	65	70	68	68	67	67	67	78	68	65	58	56	60		71.5
	MIN	38	41	39	43	42	45	51	38	40	43	38	41	39	38	36	33	33	32	34	34	37	34	31	33	39	41	38	42	46	41		38.7
TWENTYNINE PALMS	MAX	82	80	78	72	78	77	72	72	74	79	78	76	69	67	68	70	75	76	70	70	70	71	75	77	78	74	58	66	64	60		72.5
	MIN	48	46	41	50	55	47	42	40	39	44	41	40	35	40	34	36	36	40	41	36	34	36	36	40	42	32	32	40	32	31		39.5
VALYERMO RANGER STA	MAX																																
	MIN																																
VICTORVILLE PUMP PLANT	MAX	84	83	75	80	74	76	84	66	71	80	75	79	64	66	69	70	69	75	78	70	73	74	75	75	84	84	76	55	57	56		73.2
	MIN	37	39	35	49	42	48	47	32	34	39	38	44	35	42	29	28	31	36	30	31	31	32	31	35	45	46	39	40	42	38		37.5
WHITE MOUNTAIN 1	MAX	49	52	51	45	33	42	38	33	44	44	45	45	35	44	48	50	49	50	39	49	46	44	47	53	49	41	25	30	29	26		42.5
	MIN	17	20	18	25	24	27	12	14	21	22	23	22	15	17	23	29	27	30	16	17	27	23	28	27	29	17	15	14	17	4		20.7
WHITE MOUNTAIN 2	MAX	42	48	48	48	25	28	24	29	33	31	37	35	27	35	41	40	41	37	35	42	34	33	36	41	31	38	35	30	26	19		35.0
	MIN	25	27	25	11	14	20	5	12	17	17	22	10	8	9	27	14	14	20	20	23	22	24	20	29	18	8	11	11	9	0		16.4
WILDROSE RANGER STA	MAX	67	67	67	62	64	64	56	56	58	63	63	61	56	56	56	56	58	62	60	54	52	55	59	58	64	61	52	44		47		58.6
	MIN	48	44	38	46	52	47	35	35	40	38	44	40	40	42	33	36	36	38	34	34	35	34	38	43	44	45	28	30		33		39.0

EXTREMES

HIGHEST TEMPERATURE 2 STATIONS	96	DATE	02+
LOWEST TEMPERATURE BODIE	- 3	DATE	30
GREATEST TOTAL PRECIPITATION KLAMATH R	28.70		
LEAST TOTAL PRECIPITATION CALEXICO 2 NE	.00		
GREATEST 1 DAY PRECIPITATION CAMP HI HILL OPIDS 57E	9.94	DATE	29
GREATEST TOTAL SNOWFALL BLUE CANYON WSO //R	49.8		
GREATEST DEPTH OF SNOW SAGEHEN CREEK	34	DATE	30

See Reference Notes Following Station Index

EVAPORATION AND WIND

Station		Day Of Month 1	2	3	4	5	6	7	8	9	10	11	12	13	14	15	16	17	18	19	20	21	22	23	24	25	26	27	28	29	30	31	Total or Avg.
* * * NORTH COAST DRAINAGE 01																																	
BUTLER VALLEY RANCH	EVAP	.05	.03	.04	.02	.01	.02	.02	-	-	.07	.02	.00	.04	.02	.11	.05	.03	.06	.02	.02	.02	*	*	*	*	.02	.00	.01	.01	-		.778
	WIND	16	9	10	9	13	5	3	36	9	5	17	6	10	7	41	32	11	11	6	10	6	4	52	45	5	1	44	4	8	9		444
	MAX	66	59	58	56	60	59	54	55	58	60	55	59	60	54	55	61	60	59	53	57	54	50	55	58	59	55	48	47	49	46		56.0
	MIN	47	43	42	44	51	50	48	47	53	47	46	50	42	41	42	48	48	47	45	45	44	45	48	55	52	44	44	41	41	42		46.1
DUTTONS LANDING	EVAP	.12	.08	.10	.02	.02	.07	.04	.06	.03	.06	.06	.00	.16	.10	.08	.10	.03	.09	.10	.06	.04	.04	.03	.04	.04	.02	.09	.09	.01	.03		1.77
	WIND	17	10	30	41	72	75	57	35	13	55	34	80	35	78	42	32	20	33	43	23	21	35	14	20	87	92	161	136	80	58		1529
	MAX	71	70	70	63	61	65	67	68	68	70	72	62	69	65	65	65	68	69	69	68	62	64	57	68	62	61	60	51	55	59		64.8
	MIN	48	48	48	52	55	57	55	55	58	57	55	51	45	44	47	47	47	46	45	43	43	48	51	51	58	51	51	[illegible]	49	47		50.0
FERNDALE 2 NW	EVAP	.10	.05	.03	.07	.03	.03	.00	.00	.03	.08	.02	.04	.04	.05	.08	.00	.04	.03	.01	.04	.03	.00	.00	.01	.00	.02	.04	.03	.01	.00		.91
	WIND	14	14	15	20	27	14	15	28	11	12	29	23	27	10	47	12	10	9	40	18	5	23	46	25	17	12	35	22	5	32		617
	MAX	69	66	65	63	62	60	57	60	62	61	60	61	61	60	60	61	61	60	58	68	58	53	57	59	59	55	50	50	50	48		59.1
	MIN	48	47	49	51	52	50	45	52	53	45	50	47	42	45	48	51	50	45	45	58	47	45	50	55	51	43	45	41	42	43		47.8
TRINITY DAM VISTA PT	EVAP	.06	.05	.15	.02	.01	.00	.00	.03	-	.01	.01	.02	.03	.03	.03	.00	.02	.02	.02	.00	.00	.00	.00	-	.00	.01	.00	-	.00	.00		.588
	WIND	42	39	50	51	44	30	16	17	14	25	21	29	29	23	37	14	24	20	28	21	13	12	21	19	34	31	26	15	53	34		832
WILLOW CREEK 1 NW	EVAP	-	-	.09	.07	.12	.00	-	-	-	-	.02	.11	.07	*	*	.04	.02	.07	.00	.06	-	-	-	.19	-	*	.02	*	*	.45		-
	WIND	-	-	3	3	3	2	*	*	*	6	*	6	5	*	*	15	0	1	2	1	*	*	4	3	0	*	6	*	*	1		658
	MAX	-	65	61	59	66	62	-	-	-	61	-	63	60	-	-	65	61	61	63	64	-	-	51	64	63	-	56	-	-	54		-
	MIN	-	44	48	49	48	51	-	-	-	50	-	50	45	-	-	45	52	48	46	43	-	-	43	51	51	-	42	-	-	39		-
* * * SACRAMENTO DRAINAGE 02																																	
BRANNAN ISLAND	EVAP	.05	.11	.08	.14	*	.04	.04	*	.07	.04	*	.07	.15	.04	.06	.03	.04	.06	.19	.02	.03	.04	.00	.06	.01	.02	.10	.13	.02	.00		1.64
	WIND	15	10	45	20	40	50	15	7	8	20	*	85	85	*	*	50	15	7	88	*	*	85	10	10	30	70	75	120	32	83		1075
CHICO EXPERIMENT STA	EVAP	*	.15	.09	*	.01	.02	.04	.02	.01	.04	*	.08	.08	*	*	.12	.05	.06	.04	.05	*	*	.05	.04	*	.05	.02	-	-	.01		1.108
	WIND	*	30	22	70	114	73	64	30	84	13	*	110	12	*	*	43	8	18	14	16	*	*	25	49	122	30	122	*	163	130		1362
DAVIS 2 WSW	EVAP	.12	.14	.14	.08	.05	-	-	-	.04	.05	.06	.06	.20	.11	.06	.09	.08	.11	.27	.10	.06	.04	.02	.07	.03	.03	.05	-	-	-		2.588
	WIND	30	24	40	140	216	131	104	72	94	126	108	145	230	62	37	39	51	51	253	50	55	46	28	39	183	157	210	364	190	168		3443
	MAX	70	72	73	62	56	65	59	65	63	65	71	61	63	62	61	60	65	64	62	63	60	56	55	65	59	58	58	48	50	52		61.4
	MIN	45	47	48	48	54	53	50	54	55	52	52	46	42	46	44	45	45	43	44	41	44	49	47	46	53	46	43	46	45	43		47.2
FOLSOM DAM	EVAP	.08	.13	.06	.14	.12	.00	.00	.12	.04	.02	.06	.04	.10	.06	.10	.07	.07	.05	.11	.05	.06	.02	.01	.03	.03	.00	.06	.24	.00	.00		1.87
	WIND	0	2	0	7	56	27	58	3	0	1	1	27	19	5	8	9	1	5	18	25	5	1	0	0	59	69	75	247	101	107		936
LAKESHORE	EVAP	.06	.09	.04	-	-	.05	.03	.02	-	.03	.03	.07	.08	.05	.01	.03	.04	.07	.07	.05	.02	.02	-	-	-	.01	-	-	-	-		-
	WIND	17	16	16	57	59	25	16	17	14	13	29	20	38	17	15	17	25	20	30	16	13	7	5	48	41	31	72	33	36	64		827
MARKLEY COVE	EVAP	.09	.09	.10	.10	.01	.04	.05	.03	.04	.04	.07	.02	.13	.08	.09	.06	.06	.05	.15	.09	.04	.04	.02	.04	.03	.04	.04	.00	.01	.01		1.66
	WIND	38	37	42	53	74	55	32	25	34	41	31	82	66	31	58	39	37	37	79	51	39	34	25	30	75	57	55	106	37	39		1439
	MAX	65	63	63	61	54	61	57	59	61	60	63	62	61	56	58	57	61	60	62	61	54	52	51	60	58	56	52	48	49	49		57.8
	MIN	42	41	42	45	50	51	45	46	51	48	49	44	38	38	40	40	41	41	42	37	37	42	46	46	49	43	41	43	44	39		43.4
PLACERVILLE IFG	EVAP	*	.13	.10	.13	.00	.03	.00	.00	.00	.07	*	.07	.07	*	*	.18	.09	.11	.08	.04	*	*	.10	.03	-	-	-	-	-	-		1.548
	WIND	*	52	30	49	75	24	*	*	39	25	*	74	44	*	*	53	46	60	46	19	*	*	34	12	59	*	103	*	*	220		1064
SHASTA DAM	EVAP	.14	.15	.12	.17	-	.08	.03	.09	-	.01	.03	.04	.12	.19	.05	.03	.07	.09	.09	.12	.06	.00	.00	-	-	.08	.17	-	.00	-		2.418
	WIND	52	55	41	50	107	77	27	15	36	31	25	38	79	100	32	23	53	43	51	59	23	29	11	22	103	54	76	108	114	79		1613
WHISKEYTOWN RES	EVAP	.06	.11	.09	.08	.03	.06	.02	.01	.01	.04	.01	.01	.06	.07	*	.05	.05	.04	.06	.04	.04	.01	.01	.03	.02	.02	.04	-	.01	.02		1.148
	WIND	31	25	23	41	52	31	10	30	22	14	26	26	27	25	*	37	20	21	24	19	17	12	20	12	57	33	42	63	13	38		811
WILLOWS USBR	EVAP	*	*	*	.05	.04	.00	.03	*	*	.30	*	.00	.30	*	*	.00	.00	.30	.15	.10	*	*	.10	.00	-	-	-	-	-	-		1.718
	WIND	*	*	13	97	*	250	157	*	*	38	*	162	49	*	*	95	24	56	112	12	*	*	48	65	*	*	*	*	*	864		2042
	MAX	-	71	61	73	77	63	75	-	-	77	-	77	72	-	-	74	74	73	61	61	-	-	70	70	-	-	-	-	-	72		-
	MIN	-	42	50	53	54	53	48	-	-	48	-	46	41	-	-	44	44	44	45	47	-	-	49	52	-	-	-	-	-	43		-
* * * CENTRAL COAST DRAINAGE 04																																	
BURLINGAME	EVAP	.05	.29	.02	.02	.00	.10	.14	.05	.05	.02	.09	.11	.15	.07	.10	.05	.15	.15	.14	.12	.10	.10	.05	.05	.01	.09	.00	.00	.00	.00		2.27
	WIND	33	49	38	45	88	78	39	25	23	38	50	99	43	33	43	45	48	58	68	47	47	39	29	40	64	135	75	123	67	87		1696
	MAX	66	66	66	66	66	65	66	65	65	65	65	65	66	62	62	66	63	63	64	61	60	60	65	63	63	65	57	54	55	55		63.0
	MIN	42	49	48	49	57	55	51	56	56	59	62	52	42	45	44	53	44	49	45	43	43	42	46	46	41	46	45	49	48	46		48.4
NACIMIENTO DAM	EVAP	.26	.07	.11	.03	.00	.05	.04	.13	.11	.00	.09	.04	.15	.09	.15	.10	.07	.08	.09	.11	.07	.08	.05	.04	.07	.05	.07	.08	.00	-		2.368
NEWARK	EVAP	*	.18	.12	.05	.04	.11	.07	*	.16	.05	.09	.05	.17	*	*	.41	.06	.05	.08	.03	*	*	.21	.07	.07	.12	.09	.26	-	.07		2.708
	WIND	*	89	71	94	142	114	103	*	105	44	52	115	88	*	*	207	59	46	63	62	*	*	143	36	95	144	162	283	128	125		2570
* * * SAN JOAQUIN DRAINAGE 05																																	
ANTIOCH PUMPING PL 3	EVAP	.10	.08	.15	.02	.04	.06	.04	.05	.04	.03	.06	.04	.15	.06	.06	.06	.06	.07	.12	.09	.05	.04	.05	.04	.02	.11	.04	.00	.01	.03		1.77
CAMP PARDEE	EVAP	.08	.10	.10	.09	.01	.04	.00	.06	.04	.01	.04	.05	.08	.04	.07	.09	.07	.05	.06	.03	.06	.06	.01	.03	.02	.06	.05	.02	.00	.02		1.44
	WIND	6	10	11	23	38	24	17	9	9	6	12	14	18	13	13	10	8	10	13	9	6	6	7	8	17	30	18	64	23	19		471
HETCH HETCHY	EVAP	.08	.08	*	.17	.00	.00	.00	.02	.04	.02	*	.02	.07	.07	.08	.01	.02	.04	.05	.05	.04	.03	-	-	-	-	-	-	-	-		-
KETTLEMAN CITY	EVAP	.15	.15	.12	.15	.18	.07	.20	.05	.10	.09	.05	.07	.15	.15	.11	.15	.15	.14	.23	.09	.09	.07	.06	.07	.06	.02	.07	.09	*	.10		3.18
	WIND	10	8	7	72	20	22	48	9	10	7	8	15	60	15	15	18	13	7	23	12	6	6	8	7	11	41	18	45	126	36		703
	MAX	71	73	73	69	61	67	71	71	72	70	70	65	61	65	66	66	65	64	71	65	64	63	64	64	61	55	61	60	59	53		65.5
	MIN	48	49	50	52	56	57	54	49	50	52	53	51	44	45	45	43	44	43	45	44	45	44	45	45	45	49	40	42	47	44		47.3
LITTLE PANOCHE DET DAM	EVAP	.15	.14	.19	.15	.07	.20	.00	.10	.09	.10	.06	.09	.26	.14	.13	.14	.13	.15	.15	.14	.15	.06	.05	.07	.04	.00	.08	.19	.09	.00		3.31
	WIND	68	59	52	109	90	64	57	42	43	51	40	77	126	58	59	78	75	78	61	71	57	54	69	59	41	111	82	174	153	78		2236
	MAX	67	72	69	60	60	72	60	68	67	68	61	64	62	60	62	62	62	62	62	61	60	60	60	60	60	54	52	56	52	52		61.6
	MIN	43	40	46	50	54	50	49	49	51	50	50	48	40	42	40	39	42	42	41	38	38	38	38	40	43	47	47	[illegible]	47	42		44.2
LODI	EVAP	.07	.12	.05	.05	.07	.03	.05	.09	.04	.05	.02	.11	.10	.06	.07	.03	.11	.04	.13	.00	.05	.00	.06	.07	.05	.07	.06	.14	.15	.07		2.01
	WIND	12	12	12	87	74	27	18	21	15	19	35	56	33	15	25	18	15	25	21	34	11	13	8	27	75	67	62	156	43	75		1111
	MAX	70	68	68	54	62	60	65	66	66	62	62	61	57	61	61	61	60	65	59	58	57	55	61	58	56	55	47	48	51	50		59.5
	MIN	45	41	46	52	52	51	46	54	54	52	52	48	39	45	42	44	43	42	40	41	42	46	45	44	51	46	39	44	48	44		45.9
LOS BANOS DET RESV	EVAP	.15	.15	.24	.05	.02	.15	.05	.13	.10	.10	.05	.11	.26	.09	.13	.15	.10	.11	.15	.15	*	*	.21	.06	.02	.13	.15	.14	.15	.00		3.30
	WIND	127	106	107	100	134	140	115	62	91	79	48	184	185	93	112	106	116	117	118	117	*	*	316	110	65	176	269	194	150	123		3660
	MAX	68	68	71	61	60	68	62	70	66	70	61	73	62	53	63	64	63	64	65	62	-	-	61	61	61	55	56	55	52	52		62.4
	MIN	47	49	49	50	51	53	51	52	53	54	54	51	43	45	45	44	45	46	44	42	-	-	43	44	45	49	40	42	48	44		47.3

See Reference Notes Following Station Index

EVAPORATION AND WIND

Station		Day Of Month 1	2	3	4	5	6	7	8	9	10	11	12	13	14	15	16	17	18	19	20	21	22	23	24	25	26	27	28	29	30	31	Total or Avg.
* * * SAN JOAQUIN DRAINAGE 05																																	
[illegible]	EVAP	.04	.09	.09	.05	.07	.07	.04	.05	.07	.03	.03	.04	.12	.06	.07	.08	.06	.07	.10	.07	.03	.03	.03	.06	.06	.04	.09	.20	.26	.06		2.16
	WIND	15	13	21	70	164	69	61	23	40	24	41	57	51	26	31	33	25	25	43	23	26	12	15	33	97	92	67	242	87	96		1622
	MAX	65	69	69	62	55	66	58	67	66	62	58	63	64	60	61	62	63	63	60	61	58	55	57	61	55	53	58	58	51	51		60.4
	MIN	45	48	50	50	54	52	49	49	54	53	53	49	42	43	45	45	46	45	43	43	45	45	45	46	45	48	42	41	45	45		46.8
SALT SPRINGS PWR HOUSE	EVAP	.23	.16	.16	.10	.03	.03	.01	.05	.03	.02	.04	-	.22	.13	.10	.06	.11	.11	.12	.07	.07	.04	.06	.07	-	.00	.08	.02	.00	.00		2.278
SAN LUIS DAM	EVAP	.16	.14	.19	.10	.03	.12	.03	.16	.05	.08	.16	.07	.25	.15	.11	.14	.06	.10	.13	.12	.15	.11	.06	.05	.02	-	.23	.13	.14	.10		3.468
	WIND	42	32	90	50	73	173	74	67	25	27	38	118	150	42	44	68	42	42	64	31	93	105	45	44	35	126	143	257	112	117		2372
	MAX	71	72	72	63	62	72	70	70	69	71	62	70	65	62	67	72	65	65	65	63	61	62	60	62	61	56	57	54	52	53		64.2
	MIN	48	52	52	53	57	55	52	53	53	55	55	53	45	45	47	46	46	46	44	43	43	46	45	44	44	49	41	41	47	45		48.2
TRACY PUMPING PLANT	EVAP	.12	.12	.11	.03	.07	.04	.06	.06	.09	.06	.04	.15	.19	.08	.05	.10	.09	.14	.15	.08	.06	.06	.04	.08	.04	.15	.00	.03	.08	.04		2.41
	WIND	29	25	52	97	102	55	36	26	26	62	60	122	76	24	31	36	37	62	86	24	45	28	25	43	101	177	109	211	110	92		2009
* * * SOUTH COAST DRAINAGE 06																																	
BEAUMONT PUMPING PLANT	EVAP	.12	.13	.14	.18	.13	.08	.08	.10	.08	.10	.12	.12	.12	.14	.12	.12	.22	.16	.18	.14	.12	.16	.16	.16	.16	*	.16	.10	-	-		3.868
	WIND	19	23	28	31	10	33	33	25	21	16	16	20	29	28	68	22	21	28	12	25	11	18	20	21	17	30	30	15	26	24		720
CACHUMA DAM	EVAP	.15	.14	.10	.09	.15	.04	.11	.12	.10	.10	.09	.13	.21	.13	.15	.21	.12	.11	.18	.16	.06	.07	.07	.05	.09	.10	.16	.08	.11	-		3.508
	WIND	35	28	22	40	89	39	32	64	23	28	29	101	71	28	39	48	28	34	53	34	28	38	38	24	30	24	55	102	168	34		1406
	MAX	67	72	75	61	61	67	70	71	68	70	71	79	66	69	64	62	64	63	63	61	60	60	57	60	61	53	58	46	52	52		63.4
	MIN	43	48	48	45	53	57	52	49	49	51	54	52	40	42	42	38	43	40	40	39	42	41	37	39	41	53	35	45	45	44		44.9
CHULA VISTA	EVAP	*	.37	.09	.09	.12	.10	.14	*	.28	.12	-	.27	.12	*	*	.71	.15	.09	.09	.12	*	*	.30	.07	.06	.13	.10	*	.19	.12		3.968
	WIND	*	169	49	48	54	64	76	*	106	58	*	128	51	*	*	154	42	50	55	59	*	*	146	59	49	89	94	*	102	130		1832
	MAX	-	73	70	67	72	72	75	-	74	72	-	75	73	-	-	74	68	68	69	68	-	-	68	67	64	68	67	-	65	60		69.5
	MIN	-	46	54	53	50	50	56	-	48	48	-	56	49	-	-	45	44	45	49	49	-	-	45	45	49	53	52	-	52	61		50.0
RIVERSIDE EXP STA	EVAP	.19	.21	.16	.17	.09	.12	.11	.14	.19	.18	.16	.12	.22	.22	.31	.24	.18	.18	.16	.22	.10	.05	.09	.16	.13	.04	.11	.10	.04	.20		4.59
	WIND	26	27	35	39	15	46	50	53	27	34	30	35	122	107	55	58	35	31	39	46	27	28	27	28	60	56	87	62	75	110		1470
	MAX	62	59	59	51	56	56	54	58	59	57	55	53	42	49	53	53	53	49	57	47	45	46	52	52	42	45	45	38	41	42		51.0
	MIN	35	39	36	37	37	46	42	33	34	35	35	41	33	34	31	29	29	30	27	35	34	27	27	30	33	37	29	31	35	28		33.6
TWITCHELL DAM	EVAP	.26	.15	.08	.06	.07	.04	.08	.11	.14	.17	*	*	.68	-	-	-	-	-	-	-	-	-	-	-	-	-	-	-	-	-		-
	WIND	41	38	29	*	70	26	29	46	34	41	*	*	251	*	*	*	*	*	*	*	*	*	*	*	*	*	*	*	*	872		1477
	MAX	71	70	63	59	65	71	67	68	67	69	-	-	71	-	-	-	-	-	-	-	-	-	-	-	-	-	-	-	-	64		-
	MIN	36	38	42	50	57	57	53	52	53	52	-	-	40	-	-	-	-	-	-	-	-	-	-	-	-	-	-	-	-	50		-
* * * SOUTHEAST DESERT BASINS 07																																	
DEATH VALLEY	EVAP	.27	.21	.20	.17	.28	.32	.33	.21	.17	.16	.22	.32	.50	.37	.19	.16	.15	.16	.27	.17	.15	.11	.12	.11	.13	.32	.23	.19	.03	.12		6.34
	WIND	35	24	*	31	63	86	86	20	15	11	19	83	161	97	7	8	8	12	68	15	2	8	7	1	15	92	60	74	16	73		1197
	MAX	74	73	72	70	76	75	76	74	73	74	67	71	69	69	69	68	66	65	71	70	68	63	66	65	62	70	66	64	58	64		68.9
	MIN	47	52	50	54	54	59	55	50	52	-	52	50	46	47	45	44	43	42	51	47	45	45	46	47	45	55	49	48	50	46		48.8
INDIO U S DATE GARDEN	EVAP	.12	.15	.15	.15	.10	.10	.16	.21	.20	.11	.14	.09	.20	.18	.15	.15	.13	.04	.11	.12	.10	.08	.10	.11	.07	.05	.15	.09	.03	.06		3.60
	WIND	6	3	4	8	7	19	28	51	6	7	6	7	48	23	10	8	9	7	8	7	15	9	7	5	3	13	25	15	10	16		390
	MAX	79	79	86	77	75	79	81	72	78	77	76	75	74	73	72	70	71	71	70	72	69	70	69	72	72	69	71	68	61	59		72.9
	MIN	50	51	52	52	54	55	58	51	51	52	51	53	50	49	45	45	46	46	48	47	47	47	46	46	49	50	49	48	49	41		49.3
MOJAVE	EVAP	.32	.21	.18	.29	.10	.21	.18	.17	.15	.15	.19	.21	.24	.20	.30	.20	.16	.15	.22	.15	.15	.20	.12	.12	.21	.20	.15	.15	.06	.20		5.54
	WIND	53	31	22	56	36	90	108	122	13	65	31	121	87	38	77	37	3	58	114	12	34	38	7	10	116	132	127	92	114	56		1900
	MAX	76	72	70	67	56	71	69	60	66	68	72	72	61	63	60	61	61	65	62	64	64	63	63	65	71	65	56	57	45	46		63.8
	MIN	41	40	43	44	49	49	46	40	41	45	46	46	36	38	38	37	36	37	38	38	40	38	38	40	43	45	38	38	41	42		41.0

CHICO EXPERIMENT STA · PAN PAINTED INSIDE AND OUTSIDE WITH ALUMINUM PAINT.
CAMP PARDEE · PAN IS OF COPPER, AND PAINTED INSIDE AND OUTSIDE WITH ALUMINUM PAINT.
NEWARK · PAN PAINTED OUTSIDE WITH GRAY ENAMEL.
SALT SPRINGS PWR HOUSE : PAN IS OF STEEL PLATE, PAINTED, WITH ALUMINUM INSIDE AND OUTSIDE.
FRIANT GOVERNMENT CAMP · PAN SCREEN COVERED.

See Reference Notes Following Station Index

DAILY SOIL TEMPERATURES

CALIFORNIA
NOVEMBER 1970

Station	Depth (IN)	Time	1	2	3	4	5	6	7	8	9	10	11	12	13	14	15	16	17	18	19	20	21	22	23	24	25	26	27	28	29	30	31	Average
			Day of month																															
BRAWLEY 2 SW																																		
	4	9AM	62	63	62	63	63	64	65	64	62	62	62	61	60	58	57	57	57	57	57	57	57	56	57	57	57	61	59	60	60	60		59.9
		MAX	69	69	69	69	69	70	67	66	70	69	70	68	63	63	62	64	63	63	63	62	62	62	61	62	63	64	63	60	61	61		65.0
		MIN	58	59	57	58	59	60	62	59	57	59	59	60	58	56	53	53	54	53	54	54	53	53	53	53	53	60	57	57	58	56		56.6
	8	9AM	65	65	65	65	65	66	65	66	65	64	64	63	62	61	60	60	60	60	59	59	59	59	59	60	59	62	61	60	60	58		61.9
		MAX	68	69	69	69	69	69	68	68	68	68	69	67	65	64	63	63	63	63	62	62	62	63	63	63	62	63	63	61	62	62		65.0
		MIN	64	64	64	65	65	65	65	64	64	64	63	63	62	60	59	59	59	59	58	58	58	56	59	59	59	60	60	60	60	58		61.1
	12	9AM	67	67	67	67	67	68	67	68	67	66	66	62	60	63	63	63	62	62	62	62	62	62	62	62	62	62	63	62	62	62		63.9
	20	9AM	68	69	69	68	68	69	69	69	68	68	68	64	63	65	65	65	64	64	64	64	64	63	63	63	63	63	63	63	63	64		65.4
	39	9AM	74	73	73	72	72	72	72	72	72	72	72	72	63	69	69	69	69	69	69	69	68	68	68	68	68	68	67	67	67	67		69.7
	79	9AM	77	77	77	77	77	77	77	76	76	76	76	76	74	75	75	75	75	75	75	74	74	74	74	74	74	74	74	74	74	73		75.2
DAVIS 2 WSW																																		
	4	MAX	66	68	70	64	61	62	60	60	62	63	64	60	62	62	61	60	62	62	60	62	58	57	57	62	58	57	50	50	52	52		60.1
		MIN	54	55	56	59	55	56	56	58	58	56	57	53	51	53	50	50	50	50	52	49	50	54	53	52	56	48	49	50	50	48		52.9
FRESNO WSO																																		
	2	MAX	90	89	82	64	73	77	77	81	74	81	75	76	78	77	81	78	76	73	74	74	73	68	70	71	55	62	63	63	55	59		73.0
		MIN	52	55	55	59	57	59	56	50	53	52	54	55	48	49	48	46	46	46	47	46	46	50	46	47	53	49	42	49	47	44		50.2
	4	MAX	81	80	75	68	71	73	73	74	71	74	70	72	73	73	73	72	70	68	69	69	68	65	65	66	57	61	60	61	57	57		68.9
		MIN	58	61	61	62	61	63	60	55	58	56	57	59	54	55	54	53	53	52	52	51	52	54	51	51	55	51	46	52	50	47		54.8
	8	MAX	72	72	70	68	66	69	68	67	66	67	65	66	66	66	66	65	64	63	63	63	63	61	61	61	59	59	56	57	57	55		64.0
		MIN	63	64	64	64	63	64	64	61	62	61	61	62	60	60	59	59	58	57	56	56	56	57	55	55	57	55	52	55	54	52		58.9
	20	8AM	68	68	68	68	68	67	67	67	67	67	67	67	67	66	66	65	65	64	64	64	63	63	63	62	62	62	61	61	60	60		64.9
	40	8AM	68	67	67	67	67	66	66	66	66	66	66	66	65	65	65	65	64	64	63	63	63	63	63	62	62	62	61	60	60	60		64.3
RIVERSIDE EXP STA																																		
SUB-STA 1																																		
	12	MAX	66	66	66	66	65	65	65	65	65	65	65	64	64	63	63	63	62	62	61	61	61	60	59	59	59	59	59	58	58	57		62.4
		MIN	64	65	65	64	63	65	65	63	63	63	63	63	63	62	61	61	61	61	60	60	60	58	58	58	59	59	57	57	57	55		61.1

BRAWLEY 2 SW : HOLTVILLE SILTY CLAY, LEVEL, GRASS-COVERED SURFACE EXPOSED TO FULL SUN. GRASS MOWED AND IRRIGATED TO MAINTAIN GROWTH. MAXIMUM AND MINIMUM READINGS FROM THERMOGRAPH FOR 24 HOURS ENDING AT 9 A. M. READINGS AT 9 A. M. ARE FROM MERCURY-IN-GLASS THERMOMETERS.

DAVIS 2 WSW : SANDY LOAM -- UNDER BARE GROUND SURFACE. MAX AND MIN DATA FROM SOIL THERMOGRAPH FOR 24 HOURS ENDING AT 8 A. M.

FRESNO WSO : ATWATER SANDY LOAM, LEVEL, BARE GROUND, DRAINAGE TO SOUTH; LATE AFTERNOON SHADE IN SUMMER ONLY. PALMER THERMOMETERS FOR 20- AND 40-INCH DEPTH. LAMBRECHT DISTANCE SOIL THERMOGRAPH FOR 2-, 4-, AND 8-INCH DEPTH. MAX AND MIN READINGS FOR 24 HOURS ENDING AT MIDNIGHT.

RIVERSIDE EXP STA : STATION 1: RAMONA SANDY LOAM-LEVEL, BARE GROUND, WELL DRAINED, UNDER FULL SUN. MAX AND MIN FROM THERMOGRAPH FOR 24 HOURS ENDING AT MIDNIGHT.
STATION 2: RAMONA SANDY LOAM-LEVEL, WELL DRAINED, UNDER SHADE OF A VALENCIA ORANGE TREE AND UNDER REGULARLY IRRIGATED SOIL. MAX AND MIN FROM THERMOGRAPH FOR 24 HOURS ENDING AT MIDNIGHT. STATION 2 LOCATED 1/4 MILE NE OF STATION 1.

See Reference Notes Following Station Index

SNOWFALL AND SNOW ON GROUND

Day of month

Station		1	2	3	4	5	6	7	8	9	10	11	12	13	14	15	16	17	18	19	20	21	22	23	24	25	26	27	28	29	30	31
* * * NORTH COAST DRAINAGE 01																																
BIG BAR RANGER STATION	SNOWFALL																											4.5				
	SN ON GND																															
FOREST GLEN	SNOWFALL																												2.0			
	SN ON GND																												2			
TULELAKE	SNOWFALL																														.3	
	SN ON GND																															
YREKA	SNOWFALL																												5.9			
	SN ON GND																												4	2	T	
* * * SACRAMENTO DRAINAGE 02																																
ALTURAS RANGER STATION	SNOWFALL	-	-	-	-	-	-	-	-	-	-	-	-	-	-	-	-	-	-	-	-	-	-	-	-	-	-	-	-	-	-	
	SN ON GND	-	-	-	-	-	-	-	-	-	-	-	-	-	-	-	-	-	-	-	-	-	-	-	-	-	-	-	-	-	-	
BLUE CANYON WSO	SNOWFALL						1.6	2.0																			2.8	3.5	18.4	3.5	18.0	
	SN ON GND							2	T																		1	1	12	14	16	
	WTR EQUIV							.1																					1.7	3.3	4.0	
CANYON DAM	SNOWFALL																											1.0	26.0	4.0	6.0	
	SN ON GND																											1	24	18	22	
CHESTER	SNOWFALL						T																					5.0	22.0	1.0	5.0	
	SN ON GND																											5	20	16	18	
DE SABLA	SNOWFALL																												3.5			
	SN ON GND																															
JESS VALLEY	SNOWFALL					T	T	T					2.0									T				T	T		T		T	
	SN ON GND												1																			
MANZANITA LAKE	SNOWFALL							8.0	.9		T		1.0														3.0	1.0	13.0	4.0	1.5	
	SN ON GND							7	2	T	T		1	1	1												3	3	15	18	16	
MC CLOUD	SNOWFALL																											5.0	17.0			
	SN ON GND																											5	22	16	13	
MINERAL	SNOWFALL							.7																			T	1.0	27.0	3.0	4.0	
	SN ON GND							T																			T	1	27	24	24	
MOUNT SHASTA WSO	SNOWFALL																										T	25.7	13.7	1.2	1.3	
	SN ON GND																											3	19	18	13	
	WTR EQUIV																											.9	3.5	4.0	3.5	
QUINCY	SNOWFALL																												4.0			
	SN ON GND																												4	4	3	
SIERRA CITY	SNOWFALL						-	-																					-	-	-	
	SN ON GND						1																						5	4	10	
SIERRAVILLE RANGER STA	SNOWFALL																										.9		1.0	11.0	1.0	
	SN ON GND																										1		1	11	8	
STRAWBERRY VALLEY	SNOWFALL																											3.0	14.0		5.0	
	SN ON GND																											3	11	8	10	
TWIN LAKES	SNOWFALL	T	T		3.0		4.0			6.1			3.0													T		5.0			
	SN ON GND	T	T		3	3	6	-	-	11	10	-	11	11	-	-	10	9	9	6	8	-	-	8	8	7	-	13	-	-	-	
* * * NORTHEAST INTERIOR BASINS 03																																
BUCA	SNOWFALL												.5														.5		2.0	9.0	2.0	
	SN ON GND												1														1		2	10	10	
BRIDGEPORT	SNOWFALL							.5																				3.0	4.0	8.0	1.0	
	SN ON GND																											3	5	13	12	
DOYLE 5 SSE	SNOWFALL																										T				.4	
	SN ON GND																														T	
FORT BIDWELL	SNOWFALL																										T	T	4.0		3.0	
	SN ON GND																										T		3	2	3	
MONO LAKE	SNOWFALL																										2.0		8.0	24.0		
	SN ON GND																										T		8	28	-	
SQUAW VALLEY	SNOWFALL	-	-	-	-	-	-	-	-	-	-	-	-	-	-	-	-	-	-	-	-	-	-	-	-	-	-	-	-	-	-	
	SN ON GND																												7	16	14	
SUSANVILLE AIRPORT	SNOWFALL	-	-	-	-	-	-	-	-	-	-	-	-	-	-	-	-	-	-	-	-	-	-	-	-	-	-	-	-	-	-	
	SN ON GND	-	-	-	-	-	-	-	-	-	-	-	-	-	-	-	-	-	-	-	-	-	-	-	-	-	-	-	-	-	-	
TAHOE CITY	SNOWFALL							4.0					2.5														3.0		5.0	4.0	3.5	
	SN ON GND							4	2	T			3	1	1	T	T										3	3	7	9	9	
WOODFORDS	SNOWFALL							T																			T		10.0	12.0	1.0	
	SN ON GND																												10	20	19	
* * * SAN JOAQUIN DRAINAGE 05																																
CALAVERAS BIG TREES	SNOWFALL																												1.0	6.0	2.0	
	SN ON GND																												1	6	6	
GRANT GROVE	SNOWFALL							2.0					T														7.0	2.0	1.0		19.0	
	SN ON GND							2	1																		7	9	10	9	20	
HETCH HETCHY	SNOWFALL																														2.0	
	SN ON GND																														2	
HUNTINGTON LAKE	SNOWFALL						2.0	2.0																			11.0		3.0	14.0	7.0	
	SN ON GND						2	2	1																		11	10	13	28	30	
NORTH FORK RANGER STA	SNOWFALL																										-			-	-	
	SN ON GND																															

See Reference Notes Following Station Index

SNOWFALL AND SNOW ON GROUND

Station		Day of month 1	2	3	4	5	6	7	8	9	10	11	12	13	14	15	16	17	18	19	20	21	22	23	24	25	26	27	28	29	30	31
SO ENTRANCE YOSEMITE	SNOWFALL																										T		.1		15.0	
	SN ON GND																														15	
YOSEMITE PARK HEADQTRS	SNOWFALL																												T	.5	4.0	
	SN ON GND																												T	T	4	
* * * SOUTH COAST DRAINAGE 06																																
BIG BEAR LAKE DAM	SNOWFALL																												-		-	
	SN ON GND																												-	-	-	
MOUNT WILSON FC 338 8	SNOWFALL																												T	T		
	SN ON GND																															
PALOMAR MT OBSERVATORY	SNOWFALL																														2.0	
	SN ON GND																														1	
SANDBERG WSO	SNOWFALL																													T		
	SN ON GND																															
* * * SOUTHEAST DESERT BASINS 07																																
BISHOP WB AIRPORT	SNOWFALL																												T			
	SN ON GND																															
INDEPENDENCE	SNOWFALL																														T	
	SN ON GND																															
SQUIRREL INN 2	SNOWFALL																													-	-	
	SN ON GND																													-	-	
WHITE MOUNTAIN 1	SNOWFALL					T		3.0																		12..				4.0	3.0	
	SN ON GND					T		3	2	1	T	T	T	T	T	T	T	T	T	T							12	12	12	16	19	
WHITE MOUNTAIN 2	SNOWFALL				T	.2		4.0																		5.0				5.0	10.0	
	SN ON GND							4	4	2	2	2	2	2	2	2	2	1								5	5	5	10	20	

SUPPLEMENTAL DATA

	Wind (Speed — m.p.h.)						Relative humidity averages-percent				Number of days with precipitation							Percent of Possible sunshine	Average sky cover sunrise to sunset
							Standard of Time PACIFIC												
	Resultant Direction	Resultant Speed	Average	Fastest mile	Direction of fastest mile	Date of fastest mile	04	10	16	22	Trace	.01-.09	.10-.49	.50-.99	1.00-1.99	2.00 and over	Total		
BAKERSFIELD WSO	8	1.8	7.3	30++	14	28+	65	53	44	62	3	2	2	1	0	0	8	-	4.7
BISHOP WSO	-	-	-	-	-	-	-	37	29	-	2	2	1	2	0	0	7	-	5.5
BLUE CANYON WSO	-	-	-	35++	24	05	-	60	-	-	0	2	3	4	3	4	16	-	7.9
EUREKA WSO	-	-	-	27	SW	30+	-	-	-	-	3	4	5	5	4	1	22	36	8.4
FRESNO WSO	12	1.7	5.7	25	NW	12	85	67	49	78	1	3	2	2	0	0	8	64	5.1
LONG BEACH WSO	18	0.8	6.2	25++	15	29	84	66	61	80	0	4	2	0	2	0	8	-	6.0
LOS ANGELES WSO	22	1.3	8.2	33 %	NW	12	75	62	64	73	2	2	3	0	2	0	9	-	5.9
LOS ANGELES CIVIC CENTER	-	-	-	25	SE	29+	-	-	-	-	0	0	4	0	1	1	6	69	4.8
MOUNT SHASTA WSO	-	-	-	-	-	-	90	83	76	87	3	7	6	3	1	2	22	-	-
OAKLAND WSO	18	2.0	7.3	31++	15	27	83	77	72	80	0	3	6	4	0	1	14	-	7.3
RED BLUFF WSO	17	2.6	10.1	56	SE	27	78	69	63	77	2	6	5	3	3	0	19	39	7.8
SACRAMENTO WSO	17	2.5	6.8	33	S	27	88	78	65	84	5	3	6	0	2	1	17	52	7.2
SANDBERG WSO	5	2.0	13.8	46++	14	29	53	47	49	53	0	4	0	1	0	2	7	-	5.9
SAN DIEGO WSO	28	1.7	6.8	33	S	29	71	60	62	70	2	1	2	2	0	0	7	73	5.3
SAN FRANCISCO WSO	20	2.5	7.8	32++	17	27	87	79	70	79	1	3	5	3	2	0	14	-	7.5
S F FEDERAL BLDG WSO	-	-	-	33	SW	30	-	-	-	-	0	2	6	3	2	0	13	39	-
SANTA MARIA WSO	-	-	-	-	-	-	-	62	65	80	1	4	3	1	1	0	10	-	6.1
STOCKTON WSO	16	2.4	7.1	35++	14	27+	83	75	59	78	1	7	3	1	3	0	15	-	7.4
% PEAK GUST																			

STATION	INDEX NO	DIVISION	COUNTY	DRAINAGE	LATITUDE	LONGITUDE	ELEVATION	TEMP	PRECIP	EVAP	SPECIAL	OBSERVER
[illegible]	[illegible]		LOS ANGELES		[illegible]	[illegible]	[illegible]		5P		C	MRS [illegible] TAYLOR
[illegible]	[illegible]		[illegible]		[illegible]	[illegible]	2645		5?			FRANK EBERT
[illegible]	[illegible]		[illegible]		[illegible]	[illegible]	[illegible]	5P	5P			U S FOREST SERVICE
[illegible]	[illegible]		[illegible]		37 52	[illegible]	[illegible]		7?			FRANK [illegible]
[illegible]	[illegible]		HUMBOLDT		[illegible]	[illegible]	[illegible]	8?	8?			MRS BARBARA [illegible]
[illegible]	[illegible]		[illegible]		[illegible]	[illegible]	[illegible]				S	U S ARMY ENGINEERS
[illegible]	[illegible]		[illegible]		[illegible]	[illegible]	[illegible]		5P		C	[illegible]
[illegible]	[illegible]		[illegible]		[illegible]	[illegible]	[illegible]	[illegible]	5P			ALPINE FIRE DEPT
[illegible]	[illegible]		[illegible]		[illegible]	[illegible]	[illegible]		5P			[illegible]
[illegible]	[illegible]		[illegible]		[illegible]	[illegible]	[illegible]	[illegible]	[illegible]		C	U S FOREST SERVICE
[illegible]	[illegible]		[illegible]		[illegible]	[illegible]	[illegible]				C	STATE DIV OF HWYS
[illegible]	[illegible]		[illegible]		[illegible]	[illegible]	[illegible]		8A			ANGIOLA ELEV & WHSE
[illegible]	[illegible]		[illegible]		[illegible]	[illegible]	[illegible]	[illegible]	8A		C	PACIFIC [illegible]
[illegible]	[illegible]		[illegible]		38 01	[illegible]	[illegible]	[illegible]	[illegible]			F. BRE[illegible] CORPORATION
[illegible]	[illegible]		[illegible]		[illegible]	[illegible]	[illegible]	[illegible]	8A	8A		U S BUR RECLAMATION
[illegible]	[illegible]		[illegible]		[illegible]	[illegible]	[illegible]		8A			CALIF DIV OF FORESTRY
[illegible]	[illegible]		[illegible]		[illegible]	[illegible]	[illegible]				C	KERN CO ROAD CAMP
[illegible]	[illegible]		[illegible]		[illegible]	[illegible]	[illegible]		4P			APPLE VALLEY RANCHOS
[illegible]	[illegible]		[illegible]		35 07	[illegible]	[illegible]		8A			COUNTY ROAD DEPT
[illegible]	[illegible]		[illegible]		[illegible]	[illegible]	[illegible]				C	MRS. CHRISTY [illegible]
[illegible]	[illegible]		[illegible]		34 13	[illegible]	[illegible]		5P			U S FOREST SERVICE
[illegible]	[illegible]		TULARE		[illegible]	[illegible]	[illegible]	[illegible]	8A		H	U S NAT PARK SERVICE
[illegible]	[illegible]		[illegible]		[illegible]	[illegible]	[illegible]				C	MRS. GLADYS [illegible]
[illegible]	[illegible]		[illegible]		[illegible]	[illegible]	648?					CORPS OF ENGINEERS
[illegible]	[illegible]		FRESNO		[illegible]	[illegible]	[illegible]	5P	5P			STANLEY TOPHAM
[illegible]	[illegible]		PLACER		[illegible]	[illegible]	[illegible]	7A	7A			RAYMOND D. MILES
[illegible]	[illegible]	06	[illegible]		[illegible]	[illegible]	[illegible]	8A	8A			[illegible]
[illegible]	[illegible]		S LUIS OBISP		[illegible]	[illegible]	[illegible]	4P				MRS MARSHALL C ELLIS
[illegible]	[illegible]	05	[illegible]		[illegible]	[illegible]	[illegible]		8A			AZUSA CITY PARK
[illegible]	[illegible]	05	[illegible]		36 38	[illegible]	[illegible]				C	MRS LUCILLE E WEDDLE
[illegible]	[illegible]		MARIPOSA		[illegible]	[illegible]	[illegible]				S	U S NAT PARK SERVICE
[illegible]	[illegible]		SAN BERDINO		[illegible]	116 04	940				C	L E METHENY
[illegible]	[illegible]		SAN BERDINO		[illegible]	116 07	[illegible]	8A	8A			L A WTR & PWR DEPT
[illegible]	[illegible]		[illegible]	10	[illegible]	[illegible]	[illegible]	MID	MID		C	NATL WEATHER SERVICE
[illegible]	[illegible]	05	FRESNO	11	36 55	[illegible]	[illegible]	4P	4P		C	P G & E COMPANY
[illegible]	[illegible]		TEHAMA	23	[illegible]	[illegible]	[illegible]				S	NATL WEATHER SERVICE
[illegible]	[illegible]	06	SAN DIEGO	33	[illegible]	[illegible]	1023	7A	7A			SAN DIEGO WATER DEPT
[illegible]	[illegible]		[illegible]		34 54	[illegible]	[illegible]	4P	4P			BARSTOW FIRE DISTRICT
[illegible]	[illegible]		[illegible]		[illegible]	110 53	[illegible]				S	CORPS OF ENGINEERS
[illegible]	[illegible]		SNTA BARBARA		34 55	[illegible]	[illegible]				S	NATL WEATHER SERVICE
[illegible]	[illegible]		[illegible]		36 41	[illegible]	[illegible]				S	CORPS OF ENGINEERS
[illegible]	[illegible]		[illegible]		[illegible]	116 58	2613		8A		C	BEAUMONT IRRIG DIST
[illegible]	[illegible]		[illegible]		[illegible]	116 58	3045	7A	7A	7A		BEAUMONT IRRIG DIST
[illegible]	C609		[illegible]		33 56	[illegible]	[illegible]	4P	4P			WS OBSERVER
[illegible]	[illegible]		[illegible]		38 00	[illegible]	[illegible]				S	HETCH HETCHY WTR [illegible]
[illegible]	[illegible]	06	LOS ANGELES		[illegible]	[illegible]	[illegible]		5P		C	A. S. PORTER
[illegible]	[illegible]		[illegible]		37 05	[illegible]	[illegible]	[illegible]	[illegible]			WESLEY [illegible] THOMPSON
[illegible]	[illegible]		MONO		[illegible]	[illegible]	[illegible]		MID			BUR.OF PLT.QUARANTINE
[illegible]	[illegible]		[illegible]		37 52	[illegible]	[illegible]	4P	MID		C	UNIVERSITY OF CALIF
[illegible]	[illegible]		[illegible]		[illegible]	[illegible]	[illegible]				S	NATL WEATHER SERVICE
[illegible]	[illegible]		LASSEN	21	41 07	[illegible]	[illegible]				C	CALIF DIV OF FORESTRY
[illegible]	[illegible]		TRINITY		[illegible]	123 15	[illegible]	8A	8A		H	U S FOREST SERVICE
[illegible]	0741		[illegible]		34 15	[illegible]	[illegible]	5P	5P			BIG BEAR LK FIRE DIST
[illegible]	[illegible]	06	SAN BERDINO	28	[illegible]	[illegible]	6615		7A		C H	BEAR VALLEY MUT WTR CO
[illegible]	[illegible]	02	PLACER		[illegible]	[illegible]	5739		8A			U S FOREST SERVICE
[illegible]	[illegible]	06	LOS ANGELES		[illegible]	[illegible]	[illegible]		5P			GERALD M THRASHER
[illegible]	0767		INYO		[illegible]	[illegible]	[illegible]				S	DEPT WATER RESOURCES
[illegible]	[illegible]	07	LOS ANGELES		[illegible]	[illegible]	[illegible]		5P		C	U S FOREST SERVICE
[illegible]	[illegible]		MONTEREY		[illegible]	[illegible]	[illegible]		8A			STATE PARK SERVICE
[illegible]	0796	06	LOS ANGELES		[illegible]	[illegible]	[illegible]		5P			LOS ANGELES CO FCD
[illegible]	[illegible]	06	LOS ANGELES		[illegible]	[illegible]	[illegible]				C	CORPS OF ENGINEERS
[illegible]	[illegible]		INYO		[illegible]	118 35	[illegible]		MID			SO. CALIF. EDISON CO
[illegible]	[illegible]	07	INYO		37 22	[illegible]	[illegible]	MID	MID		C H	NATL WEATHER SERVICE
[illegible]	0850		[illegible]		37 18	[illegible]	[illegible]		9A			MRS MARY INCERPI
[illegible]	[illegible]		[illegible]		[illegible]	[illegible]	[illegible]				S	NATL WEATHER SERVICE
[illegible]	[illegible]		KERN		35 37	[illegible]	[illegible]	5P	5P			BERKENDA MESA WATER D.
[illegible]	[illegible]		EL DORADO		[illegible]	[illegible]	4414	5P	5P		C	BLODGETT EXP. FOREST
[illegible]	[illegible]		PLACER		[illegible]	[illegible]	[illegible]	MID	MID		C H	NATL WEATHER SERVICE
[illegible]	[illegible]		DEL NORTE		41 24	[illegible]	[illegible]				S	NATL WEATHER SERVICE
[illegible]	[illegible]		RIVERSIDE		33 37	[illegible]	[illegible]	4P	8A			STATE DIV OF FSTRY
[illegible]	[illegible]		RIVERSIDE	5	33 37	[illegible]	390				C	STATE DIV OF FSTRY
[illegible]	[illegible]	07	RIVERSIDE	5	33 37	114 43	[illegible]	MID	MID			FED AVIATION AGENCY
[illegible]	[illegible]		HUMBOLDT		[illegible]	123 42	[illegible]				S	STATE OF CALIFORNIA
[illegible]	[illegible]		NEVADA		[illegible]	[illegible]	5575	8A	8A	8A	H	[illegible] KIRBY
[illegible]	[illegible]	03	MONO		[illegible]	119 01	8370	5P	5P			BODIE HISTORICAL ST PK
[illegible]	[illegible]		SAN DIEGO		[illegible]	117 02	[illegible]	5P	5P			ERIC H. LOOS
[illegible]	[illegible]		MENDOCINO		39 01	[illegible]	342		8A			STATE DIV OF HWYS
[illegible]	[illegible]		KERN		35 00	[illegible]	2460				C	KERN CO FIRE DEPT
[illegible]	[illegible]		SAN DIEGO		[illegible]	[illegible]	[illegible]	8A	9A		C	CAL DIV BEACH & PKS
[illegible]	[illegible]		SANTA CRUZ		37 09	[illegible]	2175				C	VINCENT [illegible] LOCATELLI
[illegible]	[illegible]	07	SAN DIEGO		[illegible]	[illegible]	[illegible]		6P			MEYER'S TRAILER RANCH
[illegible]	1013		LOS ANGELES		[illegible]	[illegible]	3055		MID			L A WTR & PWR DEPT
[illegible]	[illegible]	02	NEVADA		[illegible]	[illegible]	[illegible]	4P	4P		C	NEVADA IRRIG DIST
[illegible]	[illegible]		MONTEREY		[illegible]	[illegible]	[illegible]		8A			STATE DIV OF FSTRY
[illegible]	[illegible]		[illegible]		38 07	[illegible]	[illegible]	9A	8A	9A		CALIF DIV BEACHES-PARKS
[illegible]	[illegible]		MENDOCINO		[illegible]	[illegible]	1455		8A			MRS. DOROTHY [illegible]
[illegible]	[illegible]	07	IMPERIAL		32 57	[illegible]	100	9A	9A			AGR RESEARCH SERVICE
[illegible]	[illegible]	01	SISKIYOU	12	[illegible]	[illegible]	[illegible]				S	NATL WEATHER SERVICE
[illegible]	1057	06	ORANGE		33 53	[illegible]	275				C	CORPS OF ENGINEERS
[illegible]	1060	05	CONTRA COSTA		[illegible]	[illegible]	325				C	VERNON R [illegible]
[illegible]	1072	03	[illegible]	38	[illegible]	[illegible]	6470	5P	5P		H	ROBERT W. SANDY
[illegible]	1076	03	[illegible]		[illegible]	119 17	[illegible]				C	U S FOREST SERVICE
[illegible]	[illegible]	01	[illegible]		[illegible]	123 49	[illegible]		8A			MRS ALBERT R HUNT
[illegible]	1096		[illegible]		[illegible]	[illegible]	[illegible]				S	CORPS OF ENGINEERS
[illegible]	1112		YOLO	23	[illegible]	[illegible]	294	[illegible]	[illegible]		C	MRS JOYCE A FARNHAM
[illegible]	1130		[illegible]		[illegible]	[illegible]	[illegible]		8A		C	U S FOREST SERVICE
[illegible]	[illegible]		PLACER		39 00	[illegible]	4880				S	DEPT. OF WATER RESOURCE
[illegible]	[illegible]		MONTEREY		35 48	121 06	[illegible]				C	ERNEST A WEFERLING
[illegible]	[illegible]	02	SHASTA		[illegible]	[illegible]	[illegible]		3P			MRS. ANNA HOWE
[illegible]	1159		[illegible]		[illegible]	[illegible]	[illegible]		2P			P G & E COMPANY
[illegible]	1161		PLUMAS		[illegible]	[illegible]	[illegible]		4A		C	NATL WEATHER SERVICE
[illegible]	1170		SAN BENITO		[illegible]	121 11	164				C	RANCHO [illegible]
[illegible]	[illegible]		LOS ANGELES		[illegible]	118 18	[illegible]		5P			R. V. CHRISTOFFERSEN
[illegible]	[illegible]	06	LOS ANGELES		[illegible]	118 21	655	5P	5P		C	BURBANK PUBLIC SERVICE
[illegible]	[illegible]		SAN MATEO		37 35	[illegible]	[illegible]	4P	4P	4P		B WASTE WTR TRMT PL
[illegible]	[illegible]		[illegible]		40 53	121 40	[illegible]	8A	8A			MRS RUTH C ESTES
[illegible]	[illegible]		[illegible]		[illegible]	123 28	[illegible]		8A			PAUL F KAUT
[illegible]	[illegible]		CONTRA COSTA	4	37 52	[illegible]	[illegible]		[illegible]			MRS M A R STIRTON
[illegible]	[illegible]	01	HUMBOLDT		[illegible]	[illegible]	420	8A	8A	8A		G. L. SPEIER COMPANY
[illegible]	[illegible]		[illegible]		[illegible]	121 18	[illegible]				S	LASSEN VOLCANIC NATL PK
[illegible]	[illegible]	05	[illegible]		35 24	119 28	[illegible]	8A	8A			BUENA VISTA W S DIST
[illegible]	[illegible]	07	[illegible]		[illegible]	[illegible]	[illegible]		5P			WILLARD HAGER
[illegible]	[illegible]	06	SNTA BARBARA	32	[illegible]	[illegible]	[illegible]	9A	9A	9AC		U S BUR RECLAMATION
[illegible]			SAN BERDINO		[illegible]	117 34	4780				C	SAN BERDINO CO FCD
[illegible]			CALAVERAS		[illegible]	120 19	[illegible]	8A	8A		H	CAL DIV BEACH & PKS
[illegible]			CALAVERAS		38 12	[illegible]	3343				C	U S FOREST SERVICE
[illegible]			[illegible]		[illegible]	[illegible]	[illegible]		7A			C F WATER DEPT
[illegible]	[illegible]	07	IMPERIAL		[illegible]	115 28	12		5P			IMPERIAL IRRIG DIST
[illegible]	[illegible]		NAPA		38 35	[illegible]	[illegible]		6P			CITY OF CALISTOGA
[illegible]	[illegible]		SISKIYOU	12	41 18	122 48	[illegible]	5P	5P			U S FOREST SERVICE
[illegible]	[illegible]	02	[illegible]		[illegible]	121 06	[illegible]				S	CALIF DEPT WATER RESR
CAMP ANGELUS	[illegible]	06	SAN BERDINO		[illegible]	[illegible]	5770				C	STATE DIV OF HWYS
[illegible]	[illegible]		LOS ANGELES		[illegible]	[illegible]	[illegible]		5P			L.B. UNIFIED SCH DIST.
[illegible]	[illegible]		[illegible]		[illegible]	[illegible]	[illegible]	5P	5P			ARCHIE [illegible] LEACH
[illegible]	[illegible]	05	CALAVERAS		[illegible]	120 51	[illegible]	8A	8A	8AC		E BAY MUN UTL DIST
CAMP PIONEER SKI SHLTR	[illegible]		SIERRA		[illegible]	120 34	[illegible]				S	U S FOREST SERVICE
[illegible]	[illegible]		DEL NORTE		41 50	[illegible]	[illegible]				S	STATE OF CALIFORNIA
[illegible]	[illegible]	02	YUBA		39 27	[illegible]	[illegible]		8A		C	U S FOREST SERVICE
[illegible]	[illegible]		[illegible]		[illegible]	[illegible]	[illegible]		5P			ELMER J. EBERSOLE
[illegible]	[illegible]		[illegible]		[illegible]	[illegible]	4312		3P			U S FOREST SERVICE
[illegible]	[illegible]		LOS ANGELES		[illegible]	[illegible]	[illegible]	4P	4P			L A PIERCE COLLEGE
[illegible]	[illegible]	07	KERN		[illegible]	[illegible]	2010	6P	6P			POSTMASTER
[illegible]	1497		PLUMAS		[illegible]	[illegible]	4555	5P	5P		H	P G & E COMPANY
[illegible]	[illegible]		[illegible]		[illegible]	117 47	[illegible]				C	CORPS OF ENGINEERS
[illegible]	[illegible]		SAN BERDINO		[illegible]	[illegible]	1180				C	CORPS OF ENGINEERS
[illegible]	[illegible]		[illegible]		40 05	[illegible]	[illegible]		4P			P G & E COMPANY
[illegible]	[illegible]		[illegible]		[illegible]	[illegible]	[illegible]	5P	5P			A A COLLINS JR
[illegible]	[illegible]		SANTA BARBAR		34 24	119 29	395				C	COUNTY OF SANTA BARBARA
[illegible]	[illegible]		SAN JOAQUIN		[illegible]	121 30	[illegible]		8A			LAWRENCE RAD LAB
[illegible]	1580		MARIPOSA		[illegible]	[illegible]	[illegible]	9A	9A		C	[illegible] ALISON

STATION	INDEX NO.	DIVISION	COUNTY	DRAINAGE	LATITUDE	LONGITUDE	ELEVATION	TEMP	PRECIP	EVAP	SPECIAL	OBSERVER
CAZADERO	1602	01	SONOMA	22	38 32	123 08	1055		5P			MISS HAZEL L BOROTRA
CECILVILLE 5 SE	1606	01	SISKIYOU	12	41 06	123 03	2980	6P	6P			MRS. RUBY L. ROSE
CEDARVILLE	1614	03	MODOC	18	41 32	120 10	4670	8A	8A			U S SOIL CON SERVICE
CENTERVILLE PH	1624	02	BUTTE	23	39 47	121 40	522	4P	4P			P G & E COMPANY
CHAGOOPA	1647	05	TULARE	10	36 30	118 27	10340				S	U S ARMY ENGINEERS
CHALLENGE RANGER STA	1653	02	YUBA	39	39 29	121 13	2560		8A			U S FOREST SERVICE
CHAMPS FLAT WEST MDW	1656	02	LASSEN	18	40 42	120 58	5590				S	CHR-NORTHERN DIST
CHATSWORTH FC24F	1680	06	LOS ANGELES	13	34 15	118 36	948		5P			MRS. PAUL NEWTON
CHATSWORTH RESERVOIR	1682	06	LOS ANGELES	13	34 14	118 37	926				C	CORPS OF ENGINEERS
CHERRY VALLEY DAM	1697	05	TUOLUMNE	37	37 58	119 55	4765	8A	8A			HETCH HETCH WTR SUP
CHESTER	1700	02	PLUMAS	8	40 18	121 14	4525	5P	5P		H	NED EARL
CHICO EXPERIMENT STA	1715	02	BUTTE	23	39 42	121 47	205	5P	5P	5PC		U S PLANT INTRO GRDN
CHIQUITO CREEK	1737	05	MADERA	27	37 30	119 23	7290				S	DEPT OF WTR RESOURCES
CHITTENDEN PASS	1739	04	SAN BENITO	29	36 54	121 36	125		8A			VICTOR L HASKIN
CHOLAME ALLEY RANCH	1743	04	SN LUIS OBPO	24	35 43	120 15	1753				C	WILLIAM S. ALLEY
CHUCHUPATE RANGER STA	1754	05	VENTURA	10	34 48	119 01	5260				C	U S FOREST SERVICE
CHULA VISTA	1758	06	SAN DIEGO	33	32 36	117 06	9	8A	8A	8A		WESTERN SALT COMPANY
CITRUS HEIGHTS	1773	02	SACRAMENTO	23	38 42	121 18	138		9P			JAMES D GOODRIDGE
CLAREMONT POMONA COL	1779	06	LOS ANGELES	26	34 06	117 43	1201	8A	8A			POMONA COLLEGE PHYSICS
CLARKS PEAK 1 NE	1783	02	PLUMAS	8	40 13	120 30	5910				S	CALIF DEPT OF WATER RES
CLARKSBURG	1784	02	YOLO	23	38 25	121 32	14	8A	8A			AMER CRYSTAL SUG CO
CLARKS VALLEY MUDD RCH	1785	02	GLENN	23	39 33	122 24	410		7A			DICK MUDD
CLEAR CREEK	1799	01	SISKIYOU	12	41 43	123 27	975		9A			JOHN R JARDINE
CLEARLAKE HIGHLANDS	1806	02	LAKE	23	38 58	122 38	1360	8A	8A		C	[illegible] LA DIEU
CLOVERDALE 3 SSE	1838	01	SONOMA	22	38 46	122 59	320	8A	8A			ELMER W OLSON
CLOVERDALE 11 W	1840	01	SONOMA	22	38 46	123 13	1820				C	ELWOOD R. ZIMMERMAN
CLOVER MEADOWS GS	1844	05	MADERA	27	37 32	119 17	7002				S	DEPT OF WATER RESOURCES
CLOVER VALLEY	1845	02	PLUMAS	8	39 57	120 27	5500				S	CALIF DEPT OF WATER RES
COALINGA	1864	05	FRESNO	27	36 09	120 21	671	6P	4P			COALINGA FIRE DEPT
COALINGA 1 SE	1867	05	FRESNO	27	36 08	120 21	663				C	UNION OIL COMPANY
COALINGA 14 WNW	1869	05	FRESNO	27	36 14	120 34	1640		5P			BILL HOWELL
COFFEE CREEK RS	1886	01	TRINITY	35	41 05	122 42	2500				C	U S FOREST SERVICE
COHASSET 1 NNE	1891	02	BUTTE	23	39 57	121 43	3180		8A			WALTER ROACH
COLBYS FC 53 D	1896	06	LOS ANGELES	13	34 18	118 07	3675		4P			ELMERTA B. BENNETT
COLEMAN FISHERIES STA	1907	02	SHASTA	23	40 24	122 08	420		8A			U S F & W L SERVICE
COLFAX	1912	02	PLACER	39	39 06	120 58	2418	6P	6P		H	SOUTHERN PACIFIC R R CO
COLGATE POWER HOUSE	1914	02	YUBA	39	39 20	121 11	595		4P			YUBA CO. WATER AGENCY
COLUSA 1 SSW	1948	02	COLUSA	23	39 12	122 01	60	6P	6P			IVAN J STEPHENS
CONCORD 3 E	1962	04	CONTRA COSTA	4	37 58	121 59	195		8A			HOWARD R LEE
COOL	1985	02	EL DORADO	1	38 53	121 01	1480		8A			W B THRELKEL
COPCO NO 1 DAM	1990	01	SISKIYOU	12	41 59	122 20	2703		4P			PAC POWER & LIGHT CO
CORCORAN IRRIG DIST	2012	05	KINGS	9	36 06	119 34	200	5P	5P		C	CORCORAN IRRIG. DIST
CORNING HOUGHTON RANCH	2027	02	TEHAMA	23	39 54	122 21	487		8A			TROY DUNCAN
CORONA	2031	06	RIVERSIDE	28	33 52	117 34	710	5P	5P			CORONA FIRE DEPT
CORRALITOS	2048	04	SANTA CRUZ	20	36 59	121 48	294				C	STATE DIV OF FSTRY
COTTONWOOD CREEK	2069	07	INYO	19	36 29	118 11	10600				S	DEPT WATER RESOURCES
COVELO	2081	01	MENDOCINO	7	39 47	123 15	1385	8A	8A		H	GRANT W HANCOCK
COVELO EEL RIVER RS	2084	01	MENDOCINO	7	39 50	123 05	1514				C	U S FOREST SERVICE
COVINA TEMPLE FC 193 B	2090	06	LOS ANGELES	26	34 05	117 52	575		5P			WILLIAM B TEMPLE
COYOTE WELLS	2111	07	IMPERIAL	6	32 44	115 58	250		3P			COYOTE WELLS SVC STA
CRABTREE MEADOW	2114	05	TULARE	10	36 34	118 21	10700				S	ST OF CALIF SNOW SURVEY
CRAWFORD RANCH	2139	07	SAN DIEGO	6	32 53	116 17	1500				C	ROBERT A CRAWFORD
CRESCENT CITY 1 N	2147	01	DEL NORTE	17	41 46	124 12	40	4P	4P			PAC POWER & LIGHT CO
CRESCENT CITY 7 ENE	2148	01	DEL NORTE	17	41 48	124 05	120		8A			DEPT OF PARKS & RECREAT
CRESCENT CITY MNTC STA	2150	01	DEL NORTE	17	41 46	124 12	50				C	STATE DIV OF HWYS
CRESTLINE FIRE STA 2	2164	07	SAN BERDINO	15	34 15	117 15	4900				C	CRESTLINE FIRE STA NO 2
CROCKETT	2177	04	CONTRA COSTA	4	38 02	122 13	9	8A	8A			C&H SUGAR REFINING CO
CROWDER FLAT	2184	01	MODOC	12	41 53	120 44	5175				S	CALIFORNIA DWR
CRYSTAL LAKE FC 283C	2198	06	LOS ANGELES	16	34 19	117 51	5370		5P			U S FOREST SERVICE
CULVER CITY	2214	06	LOS ANGELES	33	34 01	118 24	106	5P	5P			CULVER CITY FIRE DEPT
CUMMINGS	2218	01	MENDOCINO	7	39 50	123 38	1285		5P			MRS MARY S. INGRAM
CUYAMA	2236	06	SNTA BARBARA	30	34 56	119 37	2255	8A	8A			JOHN S ROWELL
CUYAMACA	2239	06	SAN DIEGO	25	32 59	116 35	4650	8A	8A		C H	HELIX IRRIGATION DIST
DAGGETT 1 ENE	2255	07	SAN BERDINO	6	34 52	116 52	1975				C	COOL WATER RANCH
DAGGETT FAA AIRPORT	2257	07	SAN BERDINO	6	34 52	116 47	1915	MID	MID			FED AVIATION AGENCY
DANA 2 SE	2269	02	SHASTA	21	41 06	121 31	3320		8A			DALE S. BOSE
DAVENPORT	2290	04	SANTA CRUZ	4	37 01	122 12	273		9A			PAC CEMENT AGGREGATE
DAVIS 2 WSW	2294	02	YOLO	23	38 32	121 46	60	8A	8A	8ACG		UNIVERSITY OF CALIF
DAVIS CREEK	2296	02	MODOC	21	41 44	120 22	4750		8A			RICHARD F HUGHES
DAY	2306	02	MODOC	21	41 13	121 23	3690				C	HERMAN L LORENZEN
DEAD HORSE RES 2 SE	2311	02	MODOC	21	41 42	120 33	5057				S	CALIFORNIA DWR
DEATH VALLEY	2319	07	INYO	6	36 28	116 52	- 194	4P	4P	4P		US NAT PARK SERVICE
DEEP CANYON LABORATORY	2327	07	RIVERSIDE	6	33 39	116 23	1200		8A			PHILIP BOYD DESERT RH
DEEP SPRINGS COLLEGE	2331	07	INYO	6	37 22	117 59	5225	5P	5P		H	DEEP SPRINGS COLLEGE
DEER CREEK FLAT	2333	02	TEHAMA	23	40 01	121 50	1910				S	CALIFORNIA DWR
DEER CREEK FOREBAY	2338	02	NEVADA	39	39 18	120 50	4455	9A	9A			PACIFIC GAS & ELEC. CO.
DELANO	2346	05	KERN	9	35 47	119 15	323		8A			DELANO FIRE DEPT
DEL MONTE	2362	04	MONTEREY	4	36 36	121 52	45				C	USN POSTGRAD SCHOOL
DEL PUERTO ROAD CAMP	2369	05	STANISLAUS	27	37 25	121 23	1125		5P			STANISLAUS CO. PARK D.
DENAIR 3 NNE	2389	05	STANISLAUS	37	37 34	120 47	137	5P	5P			KEN C. BRATTON
DE SABLA	2402	02	BUTTE	23	39 52	121 37	2713	4P	4P		H	P G & E COMPANY
DESCANSO RANGER STA	2406	06	SAN DIEGO	33	32 51	116 37	3500		2P			U S FOREST SERVICE
DIAMOND BAR HORSE CAMP	2432	06	LOS ANGELES	26	34 00	117 49	880				C	CORPS OF ENGINEERS
DOBBINS 1 S	2456	02	YUBA	39	39 22	121 12	1640	6P	6P			GREGORY L. ROYAT
DONNER MEMORIAL ST PK	2467	03	NEVADA	36	39 19	120 14	5937	8A	8A			CALIF DIV BEACH & PKS
DOUBLEBUNK MEADOW	2492	05	TULARE	10	35 57	118 36	6200				S	CORPS OF ENGINEERS
DOWNEY FD FC107C	2494	06	LOS ANGELES	33	33 56	118 08	116		5P			DOWNEY FIRE DEPT
DOWNIEVILLE RANGER STA	2500	02	SIERRA	39	39 34	120 50	2895	8A	8A		C	U S FOREST SERVICE
DOYLE	2504	03	LASSEN	18	40 02	120 06	4240		8A			JUNIUS M DIXON
DOYLE 5 SSE	2506	03	LASSEN	18	39 57	120 05	4385	6P	6P		H	FRANK M ROWLAND
DRY CANYON RESERVOIR	2516	06	LOS ANGELES	29	34 29	118 32	1455	7A	7A			L A WTR & PWR DEPT
DUDLEYS	2539	05	MARIPOSA	14	37 45	120 06	3000	6P	6P			W D MC LEAN
DUNNIGAN	2568	02	YOLO	23	38 53	121 58	60		7A			MRS. MARY A. HUNT
DUNN SIDING	2577	07	SAN BERDINO	15	35 13	116 26	1610		4P			EARL K WOBSER
DUNSMUIR RANGER STA	2571	02	SISKIYOU	23	41 13	122 16	2420		8A			WALLACE E. MARSHALL
DUSY BENCH	2577	05	FRESNO	11	37 05	118 35	9470				S	STATE OF CALIF-SNOW SUR
DUTTONS LANDING	2580	04	NAPA	17	38 12	122 18	20	8A	8A	8A		DAN STEELE
EAGLE CREEK	2591	05	TULARE	10	35 59	118 39	6650				S	CORPS OF ENGINEERS
EAGLE MOUNTAIN	2598	07	RIVERSIDE	6	33 48	115 27	973	7A	7A			METRO WATER DISTRICT
EAST PARK RESERVOIR	2640	02	COLUSA	23	39 22	122 31	1205	8A	8A			ORLAND UNIT WU ASSN
EL CAPITAN DAM	2709	06	SAN DIEGO	25	32 53	116 49	600	8A	8A		C	SAN DIEGO WATER DEPT
EL CENTRO 2 SSW	2713	07	IMPERIAL	6	32 46	115 34	- 30	5P	5P		C	EL CENTRO WATER DEPT
ELECTRA POWER HOUSE	2728	05	AMADOR	16	38 20	120 40	715	5P	5P			P G & E COMPANY
ELIZABETH LAKE FC128B	2735	06	LOS ANGELES	29	34 36	118 34	2075		5P			ARTHUR L. STEWART
ELK VALLEY	2749	01	DEL NORTE	17	42 00	123 43	1705	5P	5P			EUGENE R. BROWN
ELLERY LAKE	2756	03	MONO	38	37 56	119 14	9645		MID			SO. CALIF. EDISON CO.
ELLIOTT	2760	05	SAN JOAQUIN	16	38 14	121 12	92		7A			C NORMAN ADAMS
EL MODENA	2775	06	ORANGE	28	33 48	117 47	484				C	HOMER F WANNAMAKER
ELSINORE	2805	06	RIVERSIDE	28	33 40	117 20	1285	6P	6P		C	STATE DIV OF FSTRY
ESCONDIDO	2862	06	SAN DIEGO	33	33 07	117 05	660	6P	6P			DARWIN M TING
ESCONDIDO NO 2	2863	06	SAN DIEGO	33	33 07	117 05	600				C	ESCONDIDO FIRE DEPT
ETIWANDA	2895	06	SAN BERDINO	28	34 08	117 31	1390				C	CORPS OF ENGINEERS
ETNA R	2899	01	SISKIYOU	12	41 28	122 54	2912				C	LAWRENCE E BUCHNER
#EUREKA WSO R	2910	01	HUMBOLDT	17	40 48	124 10	43	MID	MID		C J	NATL WEATHER SERVICE
EXCHEQUER RESERVOIR	292?	05	MARIPOSA	14	37 35	120 16	442		8A			MERCED IRRIG DIST
EXETER FAUVER RANCH	2912	05	TULARE	9	36 21	119 04	439				C	CHARLES O COULTER
FAIRFIELD	2933	02	SOLANO	23	38 15	122 03	15				C	SOLANO CO SURVEYOR
FAIRFIELD FIRE STATION	2934	02	SOLANO	23	38 16	122 02	38	8A	8A			FAIRFIELD FIRE STATION
FAIRMONT	2941	07	LOS ANGELES	15	34 42	118 26	3060	7A	7A			L A WTR & PWR DEPT
FALLBROOK	2958	06	SAN DIEGO	33	33 21	117 15	660				C	DEPT SPECIAL DIST SERVS
FALL RIVER MILL INTAKE	2964	02	SHASTA		41 01	121 28	3340		4P			P G & E COMPANY
FEATHER FALLS	2994	02	BUTTE	8	39 36	121 16	2965				C	A S MENDICHI
FERGUSON RANCH	3022	02	TEHAMA	23	40 21	122 27	800				C	BUREAU OF RECLAMATION
FERNDALE 8 SSW	3025	01	HUMBOLDT	17	40 30	124 20	1445		8A			CONNICK LIVESTOCK CO
FERNDALE 2 NW	3030	01	HUMBOLDT	17	40 36	124 17	10	5P	5P	5P		ROLLIN Z BOYTON
FIDDLETOWN LYNCH RANCH	3038	05	AMADOR	16	38 32	120 42	2160		8A		C	WENTWORTH LYNCH
FIGUEROA MOUNTAIN	3048	06	SNTA BARBARA	32	34 44	120 00	3200				C	U S FOREST SERVICE
FILLMORE 1 WNW	3050	06	VENTURA	29	34 24	118 56	435		8A			VENTURA CO FIRE DEPT
FIVE POINTS 5 SSW	3083	05	FRESNO	11	36 22	120 09	285	5P	5P			RAYMOND THOMAS RANCH
FLEMING FISH AND GAME	3087	03	LASSEN	18	40 22	120 19	4000	5P	5P	5P		CAL DEPT FISH & GAME
FLORENCE LAKE R	3093	05	FRESNO	27	37 16	118 58	7325				C	SO CALIF EDISON CO
FOLSOM DAM	3113	02	SACRAMENTO	1	38 42	121 10	350	8A	8A	8A		U S BUR RECLAMATION
FONTANA 5 N	3118	06	SAN BERDINO	28	34 11	117 27	1972		6P			ROLAND W GETCHELL
FONTANA KAISER	3120	06	SAN BERDINO	28	34 05	117 30	1090	4P	4P			KAISER STEEL CORP
FOREST GLEN	3130	01	TRINITY	35	40 23	123 20	2340	8A	8A		H	MRS B E ESLICK
FORESTHILL RANGER STA	3134	02	PLACER	1	39 01	120 51	3015		8A			U S FOREST SERVICE
FORKS OF SALMON	3151	01	SISKIYOU	12	41 16	123 19	1240		9A			U S FOREST SERVICE
FORT BIDWELL	3157	03	MODOC	18	41 51	120 08	4498	5P	5P		H	L J FEE
FORT BRAGG	3161	01	MENDOCINO	17	39 27	123 48	80	8A	8A		C	CALIF & WESTERN R R
FORT BRAGG AVIATION	3164	01	MENDOCINO	17	39 24	123 49	61	11P	11P			WS OBSERVER

STATION	INDEX NO.	DIVISION	COUNTY	DRAINAGE	LATITUDE	LONGITUDE	ELEVATION	TEMP	PRECIP	EVAP	SPECIAL	OBSERVER
FORT DICK	3173	01	DEL NORTE	17	41 52	124 09	46		8A			BENNY L. BEASLEY
FORT JONES 6 ESE	3176	01	SISKIYOU	12	41 35	122 43	3324				C	CARL C CRAMER
FORT JONES RANGER STA	3182	01	SISKIYOU	12	41 36	122 51	2720	4P	4P			U S FOREST SERVICE
FORT ORD	3186	04	MONTEREY	4	36 41	121 56	134		MID			ARMY AIR FORCE
FORT ROSS	3191	01	SONOMA	17	38 31	123 15	116	6P	6P			C A CALL
FREEDOM 8 NNW	3232	04	SANTA CRUZ	20	37 03	121 49	1495				C	WESTMINSTER PROJ INC
FRENCH GULCH	3242	02	SHASTA	23	40 42	122 38	1100		8A			MRS CLARA JONES
FRESNO WSO R	3257	05	FRESNO	27	36 46	119 43	328	MID	MID		C G	NATL WEATHER SERVICE
FRIANT GOVERNMENT CAMP	3261	05	FRESNO	27	36 59	119 43	410	8A	8A	8A		U S BUR RECLAMATION
FULLERTON DAM	3285	06	ORANGE	26	33 54	117 53	340				C	CORPS OF ENGINEERS
FULLERTON HILLCREST RV	3288	06	ORANGE	26	33 53	117 55	330		5P			FULLERTON MUN UTIL DEPT
GARBERVILLE	3320	01	HUMBOLDT	7	40 06	123 48	340		8A			MRS N E PANCOAST
GARDEN VALLEY 2 S	3338	02	EL DORADO	1	38 50	120 51	1940		8A			R C KYLE
GASQUET RANGER STATION	3357	01	DEL NORTE	17	41 51	123 58	384		8A			U S FOREST SERVICE
GEM LAKE	3369	03	MONO	38	37 45	119 08	8970		MID			SO. CALIF. EDISON CO.
GEORGETOWN RANGER STA	3384	02	EL DORADO	1	38 55	120 47	3001	8A	8A		C	U S FOREST SERVICE
GERBER RANCH	3387	04	SANTA CLARA	4	37 22	121 29	2140		8A			MRS HILDA ORAGHI
GERLE CREEK CAMP	3388	02	EL DORADO	1	38 59	120 23	5400				S	DEPT WATER RESOURCES
GIBRALTAR DAM NO 2	3402	06	SNTA BARBARA	32	34 31	119 41	1550		8A		C	SANTA BARBARA WTR DEP
GIBSON HWY MNTNCE STA	3405	02	SHASTA	23	41 01	122 24	1650		8A			STATE DIV OF HIGHWAYS
GILLESPIE FIELD	3410	06	SAN DIEGO	33	32 49	116 58	385	5P	5P			SAN DIEGO COUNTY
GILROY	3417	04	SANTA CLARA	20	37 00	121 34	194	9A	9A			GILROY FIRE DISTRICT
GILROY 8 NE	3419	04	SANTA CLARA	20	37 02	121 27	1050				C	HENRY MANTELLI
GILROY 14 ENE	3422	04	SANTA CLARA	20	37 06	121 20	1350		8A			SETH E AUSER
GLENDALE STAPEN FC295G	3450	06	LOS ANGELES	13	34 09	118 16	530		5P			RALPH STAPENHORST
GLENDORA WEST FC 185	3452	06	LOS ANGELES	26	34 08	117 52	822		5P			MRS L M WEST
GLENNVILLE	3463	05	KERN	10	35 43	118 42	3140	5P	8A		H	KERN CO FSTRY & F D
GLENNVILLE FULTON RS	3465	05	KERN	10	35 44	118 40	3500				C	U S FOREST SERVICE
GOLD ROCK RANCH	3489	07	IMPERIAL	6	32 53	114 52	485	5P	5P			GOLD ROCK RANCH
GOLD RUN	3491	02	PLACER	37	39 10	120 52	3320		4P			JOHN F WALL
GOLDSTONE ECHO	3493	07	SAN BERDINO	6	35 18	116 48	3120				S	ALBERT G. NORTON
GONZALES 9 ENE	3502	04	SAN BENITO	24	36 32	121 17	2350				C	E. F. CHITTENDEN
GRANITE SPRINGS	3549	02	PLUMAS	8	40 06	120 21	5765				S	CALIF DEPT OF WATER RES
GRANT GROVE	3551	05	TULARE	11	36 44	118 58	6600	8A	8A		C H	U S NAT PARK SERVICE
GRASS VALLEY NO. 2	3573	02	NEVADA	39	39 13	121 04	2400	8A	8A		C	CITY OF GRASS VALLEY
GRATON	3578	01	SONOMA	22	38 26	122 52	200	7A	7A			MISS LOUISE HALLBERG
GREENVIEW	3614	01	SISKIYOU	12	41 33	122 54	2818		12M			MRS EMMA R PEREIRA
GREENVILLE RANGER STA	3621	02	PLUMAS	8	40 08	120 56	3560		8A			U S FOREST SERVICE
GROVELAND 2	3669	05	TUOLUMNE	37	37 50	120 14	2825				C	ROBERT A. SKELTON
GROVELAND RANGER STA	3672	05	TUOLUMNE	37	37 49	120 06	3145		8A			U S FOREST SERVICE
GUERNEVILLE	3683	01	SONOMA	22	38 30	123 00	145		9A			JOSEPH E BITTNER
HAINES CYN UPPER FC367	3704	06	LOS ANGELES	13	34 16	118 15	3440		5P			JAMES P KINDRED
HAIWEE	3710	07	INYO	19	36 08	117 57	3825	7A	7A		H	L A WTR & PWR DEPT
HALF MOON BAY	3714	04	SAN MATEO	4	37 28	122 26	60	5P	5P			SAN MATEO DEPT AGR
HAMILTON BRANCH PH	3715	02	PLUMAS	8	40 16	121 05	4560				C	ALBION A SARGENT
HANFORD	3747	05	KINGS	11	36 20	119 40	242	5P	5P			KINGS CO. FIRE DEPT.
HANSEN DAM	3751	06	LOS ANGELES	13	34 16	118 24	1100				C	CORPS OF ENGINEERS
HAPPY CAMP RANGER STA	3761	01	SISKIYOU	12	41 48	123 22	1165	8A	8A		C H	U S FOREST SERVICE
HARRISON GULCH RS	3791	02	SHASTA	23	40 22	122 58	2750		8A		C	U S FOREST SERVICE
HARRY ENGLEBRIGHT DAM	3800	02	NEVADA	39	39 14	121 16	580		8A			CORPS OF ENGINEERS
HAT CREEK RS	3811	02	SHASTA	21	40 48	121 30	3345				C	U S FOREST SERVICE
HAT CREEK PH NO 1	3824	02	SHASTA	21	40 56	121 33	3015	8A	8A			P G & E COMPANY
HAYFIELD PUMPING PLANT	3855	07	RIVERSIDE	6	33 42	115 38	1370	9A	9A		C	METRO WATER DISTRICT
HAYFORK RANGER STATION	3859	01	TRINITY	35	40 33	123 10	2340		8A			U S FOREST SERVICE
HAYWARD 6 ESE	3863	04	ALAMEDA	4	37 39	121 59	715				C	EUGENE D. BETTENCOURT
HEALDSBURG	3875	01	SONOMA	22	38 37	122 52	102	6P	6P			HEALDSBURG FIRE DEPT
HEALDSBURG NO 2	3878	01	SONOMA	22	38 37	122 52	102		8A			ROY W. LOWE
HELL HOLE	3891	02	PLACER	1	39 04	120 25	4650				C	PLACER COUNTY WTR AGCY
HEMET	3896	06	RIVERSIDE	33	33 45	116 57	1655		8A			LAKE HEMET MUN WATER
HENSHAW DAM	3914	06	SAN DIEGO	33	33 14	116 46	2700	8A	8A		C	VISTA IRRIG DIST
HERNANDEZ 2 NW	3925	04	SAN BENITO	20	36 25	120 55	2460		4P			MAX [illegible] LEY
HERNANDEZ 7 SE	3928	04	SAN BENITO	20	35 18	120 42	2765				C	MRS CLORENE AKERS
HESPERIA	3935	07	SAN BERDINO	15	34 25	117 18	3195		SS			ROY E WALTERS
HETCH HETCHY	3939	05	TUOLUMNE	37	37 57	119 47	3870	8A	8A	8A	C H	HETCH HETCHY WTR SUP
HIDDEN VALLEY RANCH	3946	02	NEVADA	39	39 02	121 06	1480		8A			CLARENCE E GASSOWAY
HIGHLAND LAKES	3954	05	ALPINE	16	38 30	119 48	8650				S	DEPT OF WTR RESOURCES
HILTS	3987	01	SISKIYOU	12	42 00	122 38	2900	8A	8A			FRUIT GROWERS SUP CO
HOBERGS	4010	02	LAKE	23	38 51	122 43	2960		8A			HOBERGS RESORT
HOCKETT MEADOWS	4012	05	TULARE	9	36 22	118 39	8500				S	CORPS OF ENGINEERS
HOEGEES FC 60 A	4017	06	LOS ANGELES	13	34 13	118 02	2650		5P			LOUIS LUEBKERT
HOGBACK ROAD	4019	02	TEHAMA	23	40 13	122 00	1320				S	CALIFORNIA DWR
HOLLISTER 1 SW	4022	04	SAN BENITO	20	36 50	121 25	279	5P	5P			RADIO STATION KMPG
HOLLISTER 2	4025	04	SAN BENITO	20	36 51	121 24	284				C	CITY OF HOLLISTER
HOLLISTER 10 ENE	4035	04	SAN BENITO	4	36 55	121 14	2578				C	WOODROW P. GOODMAN
HONEYDEW 2 WSW	4074	01	HUMBOLDT	17	40 14	124 09	375		8A			MRS ANNE M ADAMS
HOOPA	4082	01	HUMBOLDT	35	41 03	123 40	345	8A	8A		C	BUR INDIAN AFFAIRS
HOPLAND 8 NE	4097	02	LAKE	23	39 01	123 00	2510				C	WAYNE TOBIN
HOSSACK	4123	05	TULARE	37	36 11	118 37	7100				S	CORPS OF ENGINEERS
HUASNA	4144	06	SN LUIS OBPO	33	35 06	120 23	715				C	MRS LURLINE R BROWN
HUCKLEBERRY LAKE	4148	05	TUOLUMNE	37	38 06	119 45	7800				S	HETCH HETCHY WTR SUP
HUNTER DIST GRAVES RCH	4166	02	TEHAMA	23	40 11	122 33	770		5P			MRS IRENE GRAVES
HUNTERS DAM	4170	05	CALAVERAS	34	38 12	120 22	3220		4P			P G & E COMPANY
HUNTINGTON LAKE	4176	05	FRESNO	27	37 14	119 13	7020	4P			C H	SO CALIF EDISON CO
HURKEY CREEK PARK	4181	06	RIVERSIDE	33	33 41	116 41	4390				C	RIVERSIDE CO PK DEPT
HYAMPOM	4191	01	TRINITY	35	40 37	123 27	1260				C	MRS FRANCES V MOSS
IDLEWILD HWY MNTNC STA	4202	01	DEL NORTE	17	41 54	123 46	1250		8A			STATE DIV OF HWYS
IDRIA	4204	05	SAN BENITO	27	36 25	120 40	2650	8A	8A			NEW IDRIA MINE & CHEM
IDYLLWILD FIRE DEPT	4211	06	RIVERSIDE	33	33 45	116 43	5397	4P	4P		C H	IDYLLWILD FIRE DEPT
IMPERIAL	4223	07	IMPERIAL	6	32 51	115 34	- 64	6P	6P			IMPERIAL IRRIG DIST
IMPERIAL FAA AP	4224	07	IMPERIAL	6	32 50	115 34	- 58	MID	MID			FED AVIATION AGENCY
INDEPENDENCE	4232	07	INYO	19	36 48	118 12	3950	7A	7A		C H	L A WTR & PWR DEPT
INDEPENDENCE CAMP	4233	03	SIERRA	36	39 27	120 18	7000				S	NATL WEATHER SERVICE
INDEPENDENCE ONION VLY	4235	07	INYO	19	36 46	118 20	9175				C	L A WTR & PWR DEPT
INDIO U S DATE GARDEN	4259	07	RIVERSIDE	6	33 44	116 15	11	8A	8A	8A		AGR RESEARCH SERVICE
INYOKERN	4278	07	KERN	6	35 39	117 49	2440	5P	5P			KERN CO FIRE DEPT
INYOKERN ARMITAGE	4280	07	KERN	6	35 41	117 41	2220		MID			U S N O T S
IONE	4283	05	AMADOR	16	38 21	120 56	284		8A			STATE DIV OF HWYS
IOWA HILL	4288	02	PLACER	1	39 05	120 50	3056		8A			PIERSON TUTTLE
IRON MOUNTAIN	4297	07	SAN BERDINO	6	34 08	115 08	922	7A	7A		C	METRO WATER DIST
JESS VALLEY	4374	02	MODOC	21	41 16	120 18	5300	5P	5P		H	WALTER CANTRALL
JOHN BULL FLAT	4386	07	SAN BERDINO	6	34 20	116 53	8060				S	STATE OF CALIFORNIA
JOHNSONDALE	4389	05	TULARE	10	35 58	118 32	4680		8A			MT. WHITNEY LUMBER CO
JOSHUA TREE	4405	07	SAN BERDINO	6	34 08	116 19	2720		5P			JOSHUA BSN CTY WTR DIST
JULIAN WYNOLA	4418	06	SAN DIEGO	25	33 06	116 39	3650	SS	SS			CHARLES VILINEK
JUNCAL DAM	4422	06	SNTA BARBARA	32	34 29	119 30	2075		6P			MONTECITO COUNTY WTR DP
KAISER MEADOWS	4442	05	FRESNO	27	37 18	119 04	9110				S	SO CALIF EDISON CO
KEE RANCH	4467	07	SAN BERDINO	6	34 10	116 32	4325		8A			KEE RANCH
KELLOGG	4480	01	SONOMA	22	38 40	122 40	1800		9A			MRS RUTH F RUBINOW
KELSEYVILLE	4488	02	LAKE	23	38 59	122 50	1385		9A			CO FARM & HOME ADV
KENTFIELD	4500	01	MARIN	17	37 57	122 33	120	5P	5P			RAYMOND J. MULLEN
KERLINGER	4508	05	SAN JOAQUIN	27	37 41	121 26	177		8A			PAC CMNT & AGGREGATE
#KERN RIVER PH NO 1	4520	05	KERN	10	35 28	118 47	970	5P	5P			SO CALIF EDISON CO
KERN RIVER PH NO 3	4523	05	KERN	10	35 47	118 26	2703	5P	5P		H	SO CALIF EDISON CO
KETTLEMAN CITY	4534	05	KINGS	11	36 00	119 58	250	8A	8A	8A		KINGS COUNTY FIRE DEPT
KETTLEMAN STATION	4536	05	KINGS	11	36 04	120 05	508	6P	6P			P G & E COMPANY
KILARC POWER HOUSE	4544	02	SHASTA	23	40 41	121 52	2648		11A			P G & E COMPANY
KING CITY	4555	04	MONTEREY	24	36 12	121 08	320	4P	4P		C	STATE DIV OF FSTRY
KLAMATH R	4577	01	DEL NORTE	12	41 31	124 02	25	5P	MID		C	HAROLD DEL PONTE
KNEELAND 10 SSE	4587	01	HUMBOLDT	7	40 38	123 54	2356				C	MRS. EDRA L. MOORE
KNIGHTS FERRY 2 SE	4590	05	STANISLAUS	34	37 48	120 39	315	8A	8A	8A		RAYMOND WILLMS
KORBEL	4602	01	HUMBOLDT	17	40 52	123 57	145		6P			DENNIS L EMMONS
KYBURZ STRAWBERRY	4616	02	EL DORADO	1	38 48	120 09	5700				C	HARRY STEVENSON
LA CRESCENTA FC 251 B	4628	06	LOS ANGELES	13	34 13	118 14	1565		5P			CRESCENTA VLY CO W D
LAFAYETTE 2 NNE	4633	04	CONTRA COSTA	4	37 55	122 06	535		8A			ROSS R SANBORN
#LAGUNA BEACH	4647	06	ORANGE	33	33 33	117 47	35	4P	4P			SEWAGE DISPOSAL PLANT
LAGUNA BEACH 2	4650	06	ORANGE	33	33 33	117 48	210				C	L B WATER DISTRICT
LA HONDA	4660	04	SAN MATEO	4	37 19	122 16	780		6P			MRS. GERTRUDE REEDY
LAKE ALPINE	4664	05	ALPINE	34	38 29	120 01	7500				S	DEPT WATER RESOURCES
LAKE ARROWHEAD	4671	07	SAN BERDINO	15	34 15	117 11	5205	5P	5P			LAKE ARROWHEAD F D
LAKE ELEANOR	4679	05	TUOLUMNE	37	37 58	119 53	4662				S	HETCH HETCHY WTR SUP
LAKEPORT	4701	02	LAKE	23	39 02	122 55	1347	5P	5P			GEORGE R TURNBULL
LAKE SABRINA	4705	07	INYO	19	37 13	118 37	9065				S	SOUTHERN CALIF. EDISON
LAKESHORE	4709	02	SHASTA	23	40 53	122 23	1075	8P	8P	8P		U S BUR RECLAMATION
LAKESIDE 2 E	4710	06	SAN DIEGO	25	32 51	116 53	690		8A			HELIX IRRIGATION DIST
LAKE SOLANO	4712	02	SOLANO	23	38 30	122 00	180				C	BUREAU OF RECLAMATION
LAKE SPAULDING	4713	02	NEVADA	39	39 19	120 38	5156	4P	4P			P G & E COMPANY
LAKE SPAULDING DAM	4714	02	NEVADA	39	39 20	120 38	5120	4P	4P	4P		P G & E COMPANY
LAKE WOHLFORD	4726	06	SAN DIEGO	33	33 10	117 00	1500				C	ESCONDIDO MTL WTR CO
LA MESA	4735	06	SAN DIEGO	33	32 46	117 01	530	5P	5P		C	LA MESA FIRE DEPT
LANCASTER	4747	07	LOS ANGELES	15	34 41	118 07	2395	6P	6P			MARVIN FOSTER

STATION	INDEX NO.	DIVISION	COUNTY	DRAINAGE	LATITUDE	LONGITUDE	ELEVATION	TEMP	PRECIP	EVAP	SPECIAL	OBSERVER
LA PANZA RANCH	4767	04	SN LUIS OBPO	24	35 23	120 10	1550				C	MRS. MAE E. MARTENS
LA PORTE	4773	02	PLUMAS	8	39 41	120 59	4975				C	MICHAEL [illegible] LIBBEY
LASSEN CREEK UPPER	4814	03	MODOC	18	41 45	120 15	6775				S	DEPT OF WATER RESOURCES
LAVA BEDS NAT MONUMENT	4838	01	SISKIYOU	12	41 44	121 31	4770	9A	9A			U S NAT PARK SERVICE
LA VERNE HTS FC 560 B	4846	06	LOS ANGELES	25	34 07	117 45	1235		5P			WATER ASSOC PERSONNEL
LAYTONVILLE	4851	01	MENDOCINO	7	39 42	123 29	1640				C	VERNON M. BROWN
LEBEC	4863	05	KERN	10	34 50	118 52	3585		8A			KERN CO FIRE DEPT
LECHUZA PT STA FC 352B	4867	06	LOS ANGELES	33	34 05	118 53	1570		4P		C	L A CO FIRE DEPT
LEESVILLE KEEGAN RANCH	4880	02	COLUSA	23	39 09	122 26	1330		7A			MATTHEW J KEEGAN
LE GRAND	4884	05	MERCED	27	37 14	120 15	255	5P	5P			MERCED CO FIRE DEPT
LEHMAN RANCH	4885	05	EL DORADO	16	38 35	121 01	670		7A			IVAN [illegible] LEHMAN
LEMON COVE	4890	05	TULARE	9	36 23	119 02	513	5P	5P			KAWEAH LEMON CO
LIGHTS CREEK	4931	02	PLUMAS	8	40 14	120 43	5320				S	CALIF DEPT OF WATER RES
LINDSAY	4957	05	TULARE	9	36 12	119 04	395	7P	7P			FRANK DE CHAINE
LITTLE LAST CHANCE CY	4977	02	PLUMAS	8	39 50	120 13	5730				S	DEPT OF WTR RESOURCES
LITTLE PANOCHE DET DAM	4979	05	FRESNO	27	36 47	120 48	677	10A	10A	10A	C	DEPT. WATER RESOURCES
LITTLE VALLEY	4988	02	LASSEN	21	40 53	121 11	4170		8A			MRS. CLOVERINE CORDER
LIVERMORE COUNTY F D	4997	04	ALAMEDA	4	37 40	121 45	490	5P	5P			LIVERMORE ALAMEDA CTY F D
LOCKWOOD 2 N	5007	04	MONTEREY	24	35 58	121 05	1094		8A		C	ARCHIE M WEFERLING
LODGEPOLE	5026	05	TULARE	9	36 36	118 44	6735	8A	8A		C	U S NATL PARK SERVICE
LODI	5032	05	SAN JOAQUIN	16	38 07	121 17	40	5P	5P	5P		CITY OF LODI
LOG SPRING	5043	02	TEHAMA	23	39 50	122 47	5650				S	CORPS OF ENGINEERS
LOMPOC	5064	06	SNTA BARBARA	32	34 39	120 27	95	5P	5P			LOMPOC WATER TREAT. PL.
LONE PINE CTNWOOD PH	5067	07	INYO	19	36 27	118 03	3790				C	L A WTR & PWR DEPT
LONG BEACH PUB SVC	5080	06	LOS ANGELES	13	33 47	118 12	10	5P	5P			PUBLIC SERVICE DEPT.
LONG BEACH WSO	5085	06	LOS ANGELES	13	33 49	118 09	34	MID	MID			NATL WEATHER SERVICE
LONG BELL STATION	5086	01	MODOC	7	41 28	121 25	4375				S	DEPT OF WATER RESOURCES
LOOKOUT 3 WSW	5093	02	MODOC	21	41 12	121 12	4180		9A			CHARLES SHEPHERD
LORAINE	5098	05	KERN	10	35 18	118 26	2720				C	BURRELL REED
LOS ALAMOS	5107	06	SNTA BARBARA	33	34 45	120 17	565		8A			LAUREN PAYNE
LOS ANGELES WSO R	5114	06	LOS ANGELES	13	33 56	118 24	105	MID	MID		C	NATL WEATHER SERVICE
LOS ANGELES CIVIC CTR R	5115	06	LOS ANGELES	13	34 03	118 14	270	MID	MID		C	LA CO AIR POL CON DIST
LOS BANOS	5118	05	MERCED	27	37 03	120 52	120	4P	8A			ROGER C RICE
LOS BANOS ARBURUA RCH	5119	05	MERCED	27	36 53	120 56	565		SS			ARBURUA RANCH
LOS BANOS DET RESV	5120	05	MERCED	27	37 01	120 56	407	9A	9A	9A		DEPT. WATER RESOURCES
LOS GATOS	5123	04	SANTA CLARA	4	37 14	121 58	365	5P	5P			CITY OF LOS GATOS
LOS GATOS 4 SW	5125	04	SANTA CRUZ	4	37 11	122 02	2415		8A			ALLEN HELENIUS
LOS PRIETOS RANGER STA	5147	06	SNTA BARBARA	32	34 33	119 47	1004		5P			U S FOREST SERVICE
LOST HILLS	5151	05	KERN	10	35 37	119 41	285				C	KERN CO FSTRY & F D
LOWER KIBBEY RIDGE	5160	05	TUOLUMNE	37	38 01	119 53	6500				S	HETCH HETCHY WTR SUP
LOWER MEADOW	5161	03	SIERRA	36	39 33	120 03	[illegible]				S	INTERMOUNTAIN F & RES
LOWER OTAY RESERVOIR	5162	06	SAN DIEGO	33	32 37	116 56	540				C	SAN DIEGO WTR DEPT
LOYALTON	5171	02	SIERRA	8	39 41	120 15	4936		8A			ROLLO LARSEN
LUCERNE VALLEY	5182	07	SAN BERDINO	6	34 27	116 57	2957	5P	5P			LUCERNE VALLEY FIRE DIS
LUCIA WILLOW SPRINGS	5184	04	MONTEREY	4	35 53	121 27	355				C	STATE DIV OF HWYS
LUMBERYARD RS	5189	05	EL DORADO	5	38 33	120 18	5473				S	CALIF DEPT WATER RES
LYTLE CR FOOTHILL BLVD	5222	06	SAN BERDINO	28	34 06	117 20	1460				C	SAN BERNARDINO FCD
LYTLE CREEK RANGER STA	5223	06	SAN BERDINO	28	34 14	117 29	2730		8A		C	U S FOREST SERVICE
MADELINE MNTNC STA	5231	02	LASSEN	18	41 04	120 28	5310		8A			STATE DIV OF HWYS
MADERA	5233	05	MADERA	27	36 58	120 04	268	8A	8A			STATE DIV OF FSTRY
MAD RIVER RANGER STA	5244	01	TRINITY	17	40 27	123 32	2775		8A			U S FOREST SERVICE
MAHNKE	5258	02	LAKE	23	38 51	122 47	2490				C	MRS M E MAHNKE
MAMMOTH PASS	5284	03	MONO	19	37 37	119 02	9500				S	DEPT WATER RESOURCES
MAMMOTH POOL	5288	05	MADERA	27	37 21	119 19	3390				S	SO. CALIF. EDISON CO.
MANTECA	5303	05	SAN JOAQUIN	27	37 48	121 12	40	8A	8A	8A		SPRECKELS SUGAR CO.
MANZANA SCHOOL	5308	06	SANTA BARBAR	30	34 49	120 00	120				C	COUNTY OF SANTA BARBARA
MANZANITA LAKE	5311	02	SHASTA	23	40 32	121 34	5851	8A	8A		H	U S NAT PARK SERVICE
MARE ISLAND	5333	04	SOLANO	17	38 06	122 16	52		MID			SAN FRAN BAY NAVAL SYD
MARICOPA	5338	05	KERN	10	35 05	119 23	675	8A	8A			STANDARD OIL OF CALIF
MARIPOSA	5346	05	MARIPOSA	27	37 29	119 59	2011		9A			MRS GABRIELLE WILSON
MARKLEEVILLE	5356	03	ALPINE	3	38 42	119 47	5546				C	ELOISE B FAIRBANKS
MARKLEY COVE	5360	02	NAPA	23	38 30	122 07	481	9A	9A	9A		U S BUR OF RECLAMATION
MARTINEZ 3 S	5371	04	CONTRA COSTA	4	37 58	122 08	225				C	MARGARET S PLUMMER
MARTINEZ 3 SSE	5372	04	CONTRA COSTA	4	37 58	122 06	255		4P			FRANCIS [illegible] MACAULEY
MARTINEZ WATER PLANT	5378	04	CONTRA COSTA	4	38 01	122 07	40	4P	4P			MARTINEZ WTR PURIF PT
MARYSVILLE	5385	02	YUBA	8	39 09	121 35	60	9A	9A			MARYSVILLE FIRE DEPT
MATHER	5400	05	TUOLUMNE	37	37 53	119 51	4513		8A			CITY SAN FRANCISCO
MATILIJA DAM	5417	06	VENTURA	33	34 29	119 18	1040				C	VENTURA C. FLOOD CONT.
MC CARTHY POINT	5444	02	TEHAMA	23	40 11	121 41	3800				S	NATL WEATHER SERVICE
MC CLOUD	5449	02	SISKIYOU	21	41 16	122 08	3300	8A	8A		C H	GINO L. ZANNI
MEADOW LAKE	5496	05	FRESNO	27	37 05	119 26	4480		7A			RADIO STATION KERE-FM
MECCA FIRE STATION	5502	07	RIVERSIDE	6	33 34	116 04	- 180	5P	5P			CALIF DIV OF FORESTRY
MEDICINE LAKE	5505	01	SISKIYOU	12	41 35	121 37	6726				S	NATL WEATHER SERVICE
MENDOTA DAM	5528	05	FRESNO	27	36 47	120 22	166		7A			ERNEST MANGUS
MERCED FIRE STATION 2	5532	05	MERCED	24	37 18	120 29	169	4P	4P			CITY OF MERCED
MERCED 1	5535	05	MERCED	24	37 17	120 29	170				C	MERCED IRRIG DIST
MICHIGAN BLUFF	5586	02	PLACER	1	39 03	120 44	3650				C	R M POWELL
MIDDLETOWN	5598	02	LAKE	23	38 45	122 37	1122		8A			STATE DIV OF FSTRY
MILFORD CALEMAN RS	5623	03	LASSEN	18	40 08	120 21	4850				C	U S FOREST SERVICE
MILL CREEK INTAKE	5632	06	SAN BERDINO	28	34 05	116 56	4945				C	SO CALIF EDISON CO
MILO 5 NE	5659	05	TULARE	9	36 17	118 46	3400				C	MRS ETHEL WALKER
MINERAL	5679	02	TEHAMA	23	40 21	121 36	4911	8A	8A		C H	U S NAT PARK SERVICE
MIRANDA 4 SE	5711	01	HUMBOLDT	7	40 11	123 47	263				C	NATL WEATHER SERVICE
MIRANDA SPENGLER RANCH	5713	01	HUMBOLDT	7	40 12	123 46	320				C	ROBERT CRERAR
MITCHELL CAVERNS	5721	07	SAN BERDINO	6	34 56	115 32	4330	5P	5P		H	CAL DIV BEACH & PKS
MITCHELL MEADOW	5723	05	FRESNO	11	36 45	118 43	9700				S	CORPS OF ENGINEERS
MODESTO	5738	05	STANISLAUS	37	37 39	121 00	91	MID	MID			MODESTO IRRIG DIST
MODESTO 2	5741	05	STANISLAUS	37	37 38	121 00	89				C	CITY OF MODESTO
MOJAVE	5756	07	KERN	6	35 03	118 10	2735	8A	8A	8A	C	KERN CO FIRE DEPT
MONACHE MEADOWS	5777	05	TULARE	10	36 13	118 10	7900				S	CORPS OF ENGINEERS
MONO LAKE	5779	03	MONO	38	38 00	119 09	6450	5P	5P		H	JACK PRESTON
MONTAGUE 3 E	5785	01	SISKIYOU	12	41 43	122 28	2580				C	ROGER SCHOEN
MONTEREY	5795	04	MONTEREY	4	36 36	121 54	345	6P	6P			ROBERT J RENARD
MONTEREY NALF	5799	04	MONTEREY	4	36 36	121 52	162	10P	10P			U. S. NAVY
MOORPARK	5813	05	VENTURA	33	34 17	118 53	580		9A			VENTURA COUNTY FIRE DEP
MORAINE CREEK	5832	05	TULARE	11	36 43	118 34	8840				S	CORPS OF ENGINEERS
MORENA DAM	5840	06	SAN DIEGO	33	32 41	116 31	3075				C	SAN DIEGO WATER CO
MORGAN HILL 2 E	5844	04	SANTA CLARA	4	37 08	121 37	425		8A			MRS THELMA F DOWNER
MORGAN HILL 6 WSW	5846	04	SANTA CLARA	20	37 06	121 45	640				C	BILL R. BR[illegible]NER
MORGAN HILL SCS	5853	04	SANTA CLARA	20	37 08	121 39	350				C	U S SOIL CON SERVICE
MORONGO VALLEY	5863	07	SAN BERDINO	6	34 03	116 34	2580		7A			JAMES A FREEMAN
MORRO BAY FIRE DEPT	5866	04	SN LUIS OBPO	4	35 23	120 51	55	8A	8A			MORRO BAY F P DIST
MORRO BAY 3 N	5869	04	SN LUIS OBPO	4	35 25	120 51	670		MID			STANDARD OIL OF CALIF
MOUNTAIN HOME	5887	05	TULARE	10	36 15	118 43	5360				S	U S ARMY ENGINEERS
MOUNTAIN PASS	5890	07	SAN BERDINO	6	35 28	115 32	4750	3P	3P			MOUNTAIN PASS MINE
MT BALDY FC 85G	5900	06	SAN BERDINO	28	34 14	117 39	4275		8A		C	U.S. FOREST SERVICE
MT BALDY NOTCH	5901	06	SAN BERDINO	28	34 17	117 37	7735	4P	4P		H	MT BALDY SKI LIFT INC
MOUNT DANAHER	5909	02	EL DORADO	1	38 45	120 40	3408		8A		C	STATE DIV OF FSTRY
MOUNT DIABLO N GATE	5915	04	CONTRA COSTA	4	37 52	121 56	2100	7A	7A			CAL DIV BEACH & PARK
MOUNT HAMILTON	5933	04	SANTA CLARA	4	37 20	121 39	4206	4P	4P		H	LICK OBSERVATORY
MOUNT HEBRON RS	5941	01	SISKIYOU	12	41 47	122 00	4250	8A	8A			U S FOREST SERVICE
MT HOUGH SNOW COURSE	5956	02	PLUMAS	8	40 02	120 53	6760				S	CALIF. DEPT. OF WATER
MOUNT MADONNA	5973	04	SANTA CRUZ	20	37 01	121 43	1800				C	JACK I SCHELL
MT SAN JACINTO WSP	5978	07	RIVERSIDE	6	33 48	116 38	8417	5P	5P			MT SAN JACINTO WSP
MOUNT SHASTA SLOPE R	5981	02	SISKIYOU	23	41 22	122 14	7500				S	DEPT WATER RESOURCES
MOUNT SHASTA WSO R	5983	02	SISKIYOU	23	41 19	122 19	3544	MID	MID		C HJ	NATL WEATHER SERVICE
MOUNT TAMALPAIS 2 SW	5996	01	MARIN	17	37 54	122 36	1475				C	CALIF DIV BEACH & PKS
MOUNT WILSON FC 338 B	6006	06	LOS ANGELES	13	34 14	118 04	5709	4P	4P		C H	NATL WEATHER SERVICE
MUIR WOODS	6027	01	MARIN	17	37 54	122 34	225		5P			U S NAT PARK SERVICE
MUMBO BASIN	6032	01	TRINITY	35	41 12	122 32	5700				S	DEPT WATER RESOURCES
MUSICK CREEK GUARD STA	6048	05	FRESNO	27	37 06	119 19	5522				C	PAUL H. RIGGS
NACIMIENTO DAM	6056	04	SAN LUIS OBP	24	35 46	120 53	770	8A	8A	8A		MONTEREY CTY PARKS DEPT
#NAPA STATE HOSPITAL	6074	04	NAPA	17	38 17	122 16	60	5P	5P			NAPA ST HOSP,FIRE DEPT
NAVARRO 1 NW	6105	01	MENDOCINO	17	39 10	123 34	220				C	MASONITE CORPORATION
NEEDLES	6115	07	SAN BERDINO	5	34 50	114 36	480				C	CITY OF NEEDLES
NEEDLES FAA AIRPORT	6118	07	SAN BERDINO	5	34 46	114 37	913	MID	MID			FED AVIATION AGENCY
NEVADA CITY	6136	02	NEVADA	39	39 16	121 01	2520	8A	8A			CITY OF NEVADA CITY
NEWARK	6144	04	ALAMEDA	4	37 31	122 02	10	8A	8A	8A		LESLIE SALT COMPANY
NEWBURY PARK 4 SW	6149	06	VENTURA	33	34 09	118 58	780		7A			RANCHO SIERRA VISTA
NEWHALL SOLEDAD FC32CE	6162	06	LOS ANGELES	29	34 23	118 32	1243		4P		C	LA COUNTY FLOOD CONT.
NEWMAN 2 NW	6168	05	STANISLAUS	27	37 21	121 03	108	5P	5P			RICHARD A SMITH
NEWPORT BEACH HARBOR	6175	06	ORANGE	33	33 36	117 53	10	5P	5P			ORANGE CO. HARBOR DIST
NEW YORK MTNS	6185	07	SAN BERDINO	6	35 15	115 18	6000				S	C. T. SNYDER
NICOLAUS 2	6194	02	SUTTER	39	38 55	121 33	43		8A			RECLAMATION DIST 1001
NILAND	6197	07	IMPERIAL	6	33 17	115 31	- 55		8A			IMPERIAL IRRIG DIST
NIPOMO 2 NW	6207	06	SN LUIS OBPO	30	35 04	120 30	360		8A			ANDREW MEHLSCHAU
NOEL SPRING	6212	02	GLEN	23	39 32	122 40	5000				S	CORPS OF ENGINEERS
NORTH BLOOMFIELD	6232	02	NEVADA	39	39 22	120 54	3280				C	MALAKOFF DIGGINS ST PK
NORTH FORK RANGER STA	6252	05	MADERA	27	37 14	119 30	2630	8A	8A		H	U S FOREST SERVICE
NOVATO 8 WNW	6290	01	MARIN	17	38 08	122 43	370				C	MARIN COUNTY FIRE DEPT.

STATION INDEX

STATION	INDEX NO	DIVISION	COUNTY	DRAINAGE	LATITUDE	LONGITUDE	ELEVATION	TEMP	PRECIP	EVAP	SPECIAL	OBSERVER
[illegible]	[illegible]		[illegible]	[illegible]	[illegible]	[illegible] 51	[illegible]		8A			S FOREST SERVICE
[illegible] R	[illegible]		ALAMEDA	[illegible]	[illegible] 44	122 12	6	MID	MID		C J	NATL WEATHER SERVICE
[illegible]	[illegible]		ALAMEDA	[illegible]	[illegible] 48	[illegible]	[illegible]	MID	MID			NATL WEATHER SERVICE
[illegible]	[illegible]		NAPA	17	38 27	[illegible]	[illegible]		5P			MRS LILLIAN DEL BONDIO
[illegible]	[illegible]		NAPA	[illegible]	38 24	[illegible]	1685				C	KLAUS HUCKFELDT
[illegible]	[illegible]	01	SONOMA	17	[illegible]	122 58	960		7A			ANDREW J BLANEY
[illegible]	[illegible]		SAN DIEGO	33	33 12	[illegible]	[illegible]	4P	4P			OCEANSIDE FIRE DEPT
[illegible]	[illegible]		SAN DIEGO	33	[illegible]	[illegible]	30				C	OCEANSIDE WATER DEPT
[illegible]	[illegible]		SAN DIEGO	[illegible]	[illegible]	116 08	170		8A			CLOSED 10/30/70
[illegible]	[illegible]	05	FRESNO	27	36 18	120 24	[illegible]				S	PACIFIC TEL&TEL CO
[illegible]	[illegible]	6	VENTURA	33	[illegible]	[illegible]	[illegible]	5P	5P			VENTURA CO FIRE DEPT
[illegible]	[illegible]		PLUMAS	8	39 48	[illegible]	[illegible]				S	DEPT OF WTR RESOURCES
[illegible]	[illegible]		SHASTA	23	[illegible]	122 37	[illegible]		7A			J. T. SAILORS
[illegible]	[illegible]		ORANGE	[illegible]	[illegible]	[illegible]	[illegible]				C	CORPS OF ENGINEERS
[illegible]	[illegible]		FRESNO	9	36 37	[illegible]	[illegible]	[illegible]	[illegible]			ORANGE COVE CIT ASSN
[illegible]	[illegible]		HUMBOLDT	[illegible]	[illegible] 22	[illegible]	[illegible]	4P	4P			CAL DIV BEACH & PARKS
[illegible]	[illegible]		GLENN	[illegible]	[illegible]	[illegible]	[illegible]	8A	8A			ORLAND UNIT WU ASSN
[illegible]	6508		HUMBOLDT	12	[illegible]	[illegible] 32	403	6P	6P			JACK G. CLARK
[illegible]	[illegible]		BUTTE	8	39 30	[illegible] 34	[illegible]	11A	11A			CITY OF OROVILLE
[illegible]	[illegible]		BUTTE	8	[illegible]	121 34	165		7A			ROBERT E SKINNER
[illegible]	[illegible]	2	BUTTE	8	39 32	[illegible] 34	[illegible]				C	STATE DIV OF FSTRY
[illegible]	[illegible]	05	MARIPOSA	[illegible]	37 38	[illegible] 33	[illegible]				S	DWR & NATL PARK SERVICE
[illegible]	[illegible]	6	VENTURA	33	34 12	119 11	49	8A	8A			CITY OF OXNARD
[illegible]	[illegible]		[illegible]	[illegible]	[illegible]	[illegible]	880		MID			CALIF DEPT OF WATER RES
[illegible]	[illegible]		EL DORADO	[illegible]	38 45	[illegible]	3440		8A			FLOYD R POOLE
[illegible]	[illegible]	6	LOS ANGELES	[illegible]	34 20	118 24	[illegible]		5P			[illegible]
[illegible]	[illegible]		SAN BENITO	20	36 44	[illegible] 22	[illegible]		8A			JOHN P OHRWALL
[illegible]	[illegible]	07	LOS ANGELES	[illegible]	34 35	[illegible]	2595	5P	5P		C	PALMDALE IRRIG DIST
[illegible]	[illegible]		LOS ANGELES	[illegible]	34 38	[illegible]	[illegible]	MID	MID			FED AVIATION AGENCY
[illegible]	6635		RIVERSIDE	[illegible]	33 49	[illegible] 32	[illegible]	5P	5P			PALM SPGS FIRE DEPT
[illegible]	[illegible]		SANTA CLARA	[illegible]	37 27	[illegible]	[illegible]	8A	8A		C	PALO ALTO JR. MUSEUM
[illegible]	[illegible]		MONTEREY	24	36 21	[illegible]	1635		5P			JAMES A BELL
[illegible]	[illegible]		SAN DIEGO	[illegible]	33 21	116 52	5545	1P	1P		C H	PALOMAR OBSERVATORY
PALOS VERDES EST FC430	[illegible]	6	LOS ANGELES	[illegible]	[illegible] 48	[illegible] 23	216		7A			SUPT. OF STREETS & PKS.
[illegible]	[illegible]		INYO	[illegible]	[illegible]	117 06	[illegible]				S	C. T. SNYDER
[illegible]	[illegible]	5	SAN BENITO	[illegible]	[illegible]	[illegible]	1265		SS			MISS LILY BERG
PARADISE	[illegible]	02	BUTTE	[illegible]	[illegible] 45	[illegible] 37	1750	8A	8A			PARADISE FIRE DEPT.
[illegible]	[illegible]	5	TUOLUMNE	37	[illegible]	119 40	7700				S	HETCH HETCHY WTR SUP
PARKER RESERVOIR	[illegible]		SAN BERDINO	5	[illegible]	114 10	738	7A	7A		C	METRO WATER DISTRICT
[illegible]	[illegible]		MONTEREY	[illegible]	35 53	120 26	1482		7A			ROBERT H. DURHAM
[illegible]	[illegible]	6	LOS ANGELES	[illegible]	[illegible]	[illegible]	[illegible]	4P	4P			PASADENA WATER DEPT
[illegible]	[illegible]		TEHAMA	[illegible]	[illegible] 53	[illegible]	[illegible]		8A		C	U S FOREST SERVICE
[illegible]	[illegible]		SN LUIS OBPO	[illegible]	35 38	[illegible]	[illegible]	5P	5P			CITY OF PASO ROBLES
[illegible]	[illegible]		SN LUIS OBPO	[illegible]	35 41	[illegible] 45	1040				C	FRANCIS F NELSON
[illegible]	[illegible]		SN LUIS OBPO	[illegible]	35 40	120 38	815	MID	MID			FED AVIATION AGENCY
[illegible]	[illegible]	3	[illegible]	[illegible]	41 11	[illegible]	7000				S	DEPT OF WATER RESOURCES
[illegible]	[illegible]	5	KERN	[illegible]	34 56	[illegible] 23	3868		7A			HUDSON RANCH
[illegible]	[illegible]	02	TEHAMA	[illegible]	[illegible]	[illegible] 51	1840		7A			NELLIE THOMPSON
PEPPERDINES CAMP	[illegible]		[illegible]	[illegible]	[illegible] 27	[illegible] 14	[illegible]				S	CALIF DEPT WATER RES
[illegible]	[illegible]	6	RIVERSIDE	[illegible]	33 47	[illegible]	[illegible]	2P	5P			STATE DIV OF FSTRY
[illegible]	[illegible]	01	SONOMA	[illegible]	38 14	[illegible] 38	16	5P	5P		C	PETALUMA FIRE STA # 2
[illegible]	[illegible]		VENTURA	[illegible]	34 34	[illegible]	[illegible]		MID			VENTURA COUNTY FCD
[illegible]	[illegible]	5	LOS ANGELES	[illegible]	34 40	[illegible]	[illegible]		5P			L A CO FIRE DEPT
[illegible]	[illegible]	5	TUOLUMNE	[illegible]	[illegible]	[illegible]	5600				C	USFS, DISTRICT RANGER
[illegible]	[illegible]	5	FRESNO	27	36 49	[illegible]	610		7A			CORPS OF ENGINEERS
[illegible]	[illegible]	6	VENTURA	[illegible]	34 36	119 21	4200				C	VENTURA CTY FLD CONTROL
PINNACLES NAT MONUMENT	[illegible]		SAN BENITO	[illegible]	36 29	121 11	1307	4P	4P			U S NAT PARK SERVICE
[illegible]	[illegible]	5	VENTURA	[illegible]	34 24	118 45	[illegible]		7A			CAMULOS RANCH
[illegible]	[illegible]	6	VENTURA	[illegible]	[illegible]	[illegible]	2820				C	V. CO. FLOOD CONTROL D.
[illegible]	[illegible]		SN LUIS OBPO	4	35 08	[illegible]	80	5P	5P			POLICE DEPARTMENT
[illegible]	[illegible]		SHASTA	[illegible]	40 59	[illegible]	[illegible]		3P			P G & E COMPANY
[illegible]	6960		EL DORADO	[illegible]	[illegible]	120 48	[illegible]	8A	8A		H	P G & E COMPANY
[illegible]	[illegible]	2	EL DORADO	[illegible]	38 44	120 44	[illegible]	4P	4P	4P		INST FST GENETICS
[illegible]	[illegible]	02	EL DORADO	[illegible]	[illegible]	[illegible]	[illegible]				C	CITY OF PLACERVILLE
[illegible]	[illegible]		[illegible]	[illegible]	[illegible]	122 51	[illegible]				S	U S F SG CAL DEPT WTR
[illegible]	[illegible]		SHASTA	23	[illegible]	[illegible]	[illegible]	5P	5P			PLATINA HWY MTC STN
[illegible]	[illegible]	02	PLUMAS	8	39 45	[illegible]	[illegible]				C	PLUMAS EUREKA ST. PK.
POINT ARENA	[illegible]	01	MENDOCINO	[illegible]	[illegible]	[illegible]	[illegible]	5P	5P		C	CALIF DIV OF FORESTRY
PT ARGUELLO LIGHT STA	[illegible]	6	SNTA BARBARA	33	34 34	120 40	76		11P			U S COAST GUARD
[illegible]	[illegible]		SN LUIS OBPO	4	35 40	121 17	59	11P	11P			U S COAST GUARD
[illegible]	7050	6	LOS ANGELES	[illegible]	34 04	[illegible] 49	740	8A	8A			CAL POLYTECHNIC COLLEGE
[illegible]	[illegible]		CONTRA COSTA	4	[illegible]	[illegible]	50	5P	5P			U S NAVAL MAGAZINE
[illegible]	7077	5	TULARE	9	[illegible] 04	119 01	[illegible]	8A	8A			JOHN H DAYBELL
[illegible]	[illegible]	2	PLUMAS	8	[illegible] 48	[illegible] 28	4838	4P	4P		C	F. W. COLE
PORTUGUESE MEADOW	[illegible]	5	TULARE	[illegible]	35 48	118 34	[illegible]				S	CORPS OF ENGINEERS
POSEY 3 E	7096	05	TULARE	[illegible]	35 48	118 38	4940	SS	7A			PANORAMA HTS LODGE
[illegible]	[illegible]		MENDOCINO	[illegible]	[illegible]	[illegible]	[illegible]				C	CORPS OF ENGINEERS
[illegible]	[illegible]		MENDOCINO	[illegible]	39 22	[illegible]	1015	4P	4P		C	P G & E COMPANY
[illegible]	[illegible]	6	SAN DIEGO	33	[illegible] 57	117 04	500		4P			POWAY FIRE DEPT
[illegible]	[illegible]	06	RIVERSIDE	[illegible]	33 53	117 38	[illegible]				C	CORPS OF ENGINEERS
PRIEST VALLEY	[illegible]		MONTEREY	[illegible]	36 11	[illegible]	[illegible]	SS	SS			NELSON H PALMER
QUAKING ASPEN	7179	5	TULARE	[illegible]	36 07	118 32	[illegible]				S	CORPS OF ENGINEERS
QUINCY	[illegible]	02	PLUMAS	8	[illegible]	[illegible]	3409	8A	8A		H	U S FOREST SERVICE
RAMONA SPAULDING	[illegible]	5	SAN DIEGO	33	[illegible]	116 51	1480	6P	6P			LOUIS B SPAULDING
[illegible]	[illegible]	06	SAN DIEGO	33	[illegible]	116 32	[illegible]		6P			R. W. PATTERSON
[illegible]	[illegible]	07	KERN	[illegible]	35 22	117 39	3570	6P	6P			KERN CO FIRE DEPT
[illegible]	[illegible]	5	FRESNO	11	36 59	118 43	9900				S	CORPS OF ENGINEERS
[illegible] R	[illegible]	2	TEHAMA	[illegible]	40 09	122 15	342	MID	MID		C J	NATL WEATHER SERVICE
[illegible]	7295	02	SHASTA	23	40 30	122 22	425				C	CITY OF REDDING
REDDING FIRE STA NO 2	7296	2	SHASTA	23	40 35	122 24	580	5P	5P			REDDING FIRE DEPT
[illegible]	7306	6	SAN BERDINO	[illegible]	34 03	117 11	1318	MID	2P			REDLANDS DAILY FACTS
REDWOOD CITY	[illegible]	4	SAN MATEO	4	37 29	122 14	[illegible]	5P	5P			CITY FIRE DEPT STA 2
[illegible]	7351		MENDOCINO	[illegible]	[illegible]	123 12	718				C	THOMAS M JAMESON
[illegible]	[illegible]		SACRAMENTO	[illegible]	[illegible]	[illegible]	[illegible]		MID			FOLSOM STATE PRISON
[illegible]	[illegible]		HUMBOLDT	7	[illegible]	123 47	500	8A	8A			CALIF DIV BEACH & PKS
[illegible]	[illegible]	4	CONTRA COSTA	4	[illegible] 56	122 21	[illegible]	8A	8A			CITY OF RICHMOND
[illegible]	[illegible]	02	SOLANO	[illegible]	[illegible]	121 42	[illegible]		8A			U S ARMY DEPOT
[illegible]	[illegible]	06	RIVERSIDE	[illegible]	[illegible] 57	[illegible]	840	5P	5P			RIVERSIDE FIRE DEPT
RIVERSIDE EXP STA R	[illegible]	6	RIVERSIDE	[illegible]	[illegible]	117 21	[illegible]	8A	8A	8A	CG	CITRUS RES & AG EXP STA
[illegible]	[illegible]	02	EL DORADO	1	[illegible] 54	[illegible] 22	[illegible]				C	SAC MUNIC UTL DIST
ROBERTSON FLAT	[illegible]	05	PLACER	1	[illegible]	[illegible] 30	6740				S	DEPT OF WATER RESOURCES
[illegible]	[illegible]	07	INYO	[illegible]	[illegible]	118 44	9670				S	DEPT WATER RESOURCES
[illegible]	7516	02	PLACER	[illegible]	38 48	[illegible] 14	[illegible]	8A	8A			RAYMOND H JOHNSON
ROGERS CAMP	[illegible]	5	TULARE	[illegible]	36 06	118 38	[illegible]				S	CORPS OF ENGINEERS
ROSE MARIE MEADOW	[illegible]	05	FRESNO	27	[illegible] 19	118 52	10000				S	SO CALIF EDISON CO
ROUND MEADOW	7579	5	TULARE	[illegible]	35 58	118 21	[illegible]				S	CALIF STATE ENG
ROUND MT P G AND E	[illegible]		SHASTA	23	[illegible] 48	121 56	2100		6P		C	PACIFIC GAS AND ELEC CO
[illegible]	[illegible]		SAN BERDINO	[illegible]	34 12	117 05	5965				C	STATE DIV OF HWYS
SACHES SPRINGS	[illegible]	05	TUOLUMNE	37	38 06	[illegible] 51	7900				S	HETCH HETCHY WTR SUP
[illegible]	[illegible]		SACRAMENTO	[illegible]	[illegible]	[illegible]	17	MID	MID		C J	NATL WEATHER SERVICE
[illegible] R	[illegible]	02	SACRAMENTO	23	38 35	[illegible]	[illegible]	MID	MID		C	NATL WEATHER SERVICE
SADDLE CAMP RANGER STA	7637	02	TEHAMA	[illegible]	40 10	122 48	3850				S	NATL WEATHER SERVICE
[illegible]	[illegible]	03	NEVADA	[illegible]	[illegible]	120 14	[illegible]		5P			UNIVERSITY OF CALIF
SAINT HELENA	7643		NAPA	[illegible]	[illegible]	[illegible]	[illegible]	6P	6P			EDWIN L PAULSON
[illegible]	[illegible]		NAPA	[illegible]	[illegible]	122 32	[illegible]				C	EDWIN H LEARNED
[illegible]	[illegible]		NAPA	[illegible]	[illegible] 34	122 23	[illegible]				C	YVONNE L. WHITE
SAINT MARYS COLLEGE	7661		CONTRA COSTA	4	[illegible]	122 06	[illegible]	7P	7P			BROTHER U BENEDICT
[illegible]	[illegible]		MONTEREY	[illegible]	[illegible]	[illegible]	85	5P	5P			U.S.DEPT.OF AG.1 ARS
[illegible]	[illegible]		MONTERY	[illegible]	[illegible]	[illegible]	[illegible]	MID	MID			FED AVIATION AGENCY
SALINAS DAM	[illegible]		SN LUIS OBPO	[illegible]	35 20	[illegible]	[illegible]		8A			SALINAS DAM OPERATORS
SALSIPUEDES GAGING STA	[illegible]		SNTA BARBARA	[illegible]	34 35	[illegible] 24	[illegible]		8A			JOE CABRAL JR
SALT SPRINGS PWR HOUSE	[illegible]	5	AMADOR	[illegible]	[illegible]	[illegible]	[illegible]	3P	3P	3P		P G & E COMPANY
SAN ANDREAS 2 S	[illegible]	5	CALAVERAS	[illegible]	[illegible]	[illegible]	830		7A			CALAVERAS CEMENT CO
SAN ANTONIO MISSION	[illegible]		MONTEREY	[illegible]	[illegible]	[illegible]	[illegible]	5P	5P			SAN ANTONIO MISSION
[illegible]	7716		MONTEREY	[illegible]	[illegible]	120 54	450		8A			MRS JEAN BRINAN
[illegible]	[illegible]		SAN BENITO	20	[illegible]	[illegible]	1355				C	JOHN M SHIELDS
[illegible]	[illegible]		SAN BERDINO	[illegible]	[illegible]	[illegible]	[illegible]	6P	6P			S B COUNTY HOSPITAL
[illegible]	[illegible]		MONTEREY	4	36 26	[illegible]	[illegible]		7A			CALIF WTR & TEL CO
[illegible]	[illegible]		LOS ANGELES	13	[illegible]	118 43	[illegible]		4P			L A CO FIRE DEPT
[illegible] R	7735		LOS ANGELES	[illegible]	[illegible]	118 44	[illegible]	MID	MID		C J	NATL WEATHER SERVICE
[illegible] R	7740		[illegible]	[illegible]	[illegible]	[illegible]	[illegible]	MID	MID		C	NATL WEATHER SERVICE
[illegible]	[illegible]		LOS ANGELES	[illegible]	[illegible]	117 48	[illegible]		8A			SAN DIMAS FIRE STA
[illegible]	7750	06	LOS ANGELES	[illegible]	[illegible]	117 46	[illegible]				C	U S FOREST SERVICE
[illegible]	7755	04	SANTA CLARA	[illegible]	[illegible]	[illegible]	365				C	STATE DIV OF HWYS
SAN FERNANDO	[illegible]		LOS ANGELES	13	34 17	[illegible]	965	5P	5P			FARMERS INS GROUP
[illegible]	[illegible]	06	LOS ANGELES	13	34 19	[illegible]	[illegible]				C	CORPS OF ENGINEERS
[illegible] R	7767	4	SAN FRANCISCO	4	[illegible]	122 30	[illegible]	5P	MID		C	CITY SAN FRANCISCO
[illegible] R	[illegible]	4	SAN MATEO	4	[illegible] 37	[illegible]	8	MID	MID		C J	NATL WEATHER SERVICE
#S F FEDERAL BLDG. WSO R	[illegible]	04	SAN FRANCISCO	4	37 47	122 25	52	MID	MID		C J	NATL WEATHER SERVICE
[illegible]	[illegible]	06	LOS ANGELES	[illegible]	[illegible]	117 54	[illegible]		5P			PASADENA WATER DEPT

STATION	INDEX NO.	DIVISION	COUNTY	DRAINAGE	LATITUDE	LONGITUDE	ELEVATION	TEMP	PRECIP	EVAP.	SPECIAL	OBSERVER
SAN GABRIEL DM FC425BE	7779	06	LOS ANGELES	26	34 12	117 52	1481		5P		C	ORBIN R. WATKINS
SAN GABRIEL FIRE DEPT	7785	06	LOS ANGELES	13	34 06	118 06	450	4P	4P			CITY FIRE DEPARTMENT
SAN GREGORIO 2 SE	7807	04	SAN MATEO	4	37 18	122 22	275	7P	7P			GARY J. ARATA
SAN JACINTO	7810	06	RIVERSIDE	33	33 47	116 58	1535	7P	7P			BYRON JOHANSEN
SAN JACINTO RANGER STA	7813	06	RIVERSIDE	33	33 47	116 58	1560				C	STATE DIV OF FSTRY
SAN JOAQUIN EXP RANGE	7817	05	MADERA	27	37 05	119 43	1050				C	U S FOREST SERVICE
SAN JOSE R	7821	04	SANTA CLARA	4	37 21	121 54	67	4P	4P		C J	CITY OF SAN JOSE
SAN JUAN BAUTISTA 3SSE	7834	04	SAN BENITO	20	36 48	121 31	550				C	MRS. SANDRA J. KNOLL
SAN LUIS DAM	7846	05	MERCED	27	37 03	121 04	277	8A	8A	8A	C	DEPT WATER RESOURCES
SAN LUIS OBISPO POLY	7851	04	SN LUIS OBPO	4	34 31	120 40	315	7A	7A		C	CAL STATE POLY COL
SAN MARCOS PASS	7859	06	SAN BARBARA	32	34 32	119 49	2300				C	CTY OF SANTA BARBARA
#SAN MATEO	7864	04	SAN MATEO	4	37 32	122 18	21	5P	5P			CITY FIRE DEPARTMENT
SAN NICOLAS ISLAND	7873	06	VENTURA	33	33 14	119 27	502	MID	MID		C	NATL WEATHER SERVICE
#SAN RAFAEL	7880	01	MARIN	17	37 58	122 32	40	4P	4P			INDEPENDENT JOURNAL
SANTA ANA FIRE STATION	7888	06	ORANGE	28	33 45	117 52	115	4P	4P			SANTA ANA FIRE DEPT
SANTA ANA RIVER PH 3	7891	06	SAN BERDINO	28	34 06	117 06	1970				C	SO CALIF EDISON CO
SANTA ANITA FERN FC432	7897	06	LOS ANGELES	13	34 13	118 01	2035		5P			LOUIS LUEBKERT
SANTA BARBARA	7902	06	SNTA BARBARA	33	34 25	119 41	5	8A	8A		C	SANTA BARBARA SWG. TR.
SANTA BARBARA FAA AP	7905	06	SNTA BARBARA	33	34 26	119 50	9	MID	MID			FED AVIATION AGENCY
SANTA BARBARA TV PEAK	7909	06	SNTA BARBARA	32	34 32	119 57	4000		5P			TV STATION KEYT
SANTA CLARA UNIVERSITY	7912	04	SANTA CLARA	4	37 21	121 56	88	5P	5P			UNIV OF SANTA CLARA
SANTA CRUZ	7916	04	SANTA CRUZ	4	36 59	122 01	125	5P	5P			ROBERT E BURTON
SANTA FE DAM R	7926	06	LOS ANGELES	13	34 07	117 58	427				C	CORPS OF ENGINEERS
SANTA MARGARITA 2 SW	7930	04	SN LUIS OBPO	24	35 22	120 38	1200		6P			JOSEPH C MC KUSICK
SANTA MARGARITA BOOST	7933	04	SN LUIS OBPO	24	35 22	120 38	1100		8A			RICHARD S PILECKI
SANTA MARIA WSO R	7946	06	SNTA BARBARA	30	34 54	120 27	236	MID	MID		C J	NATL WEATHER SERVICE
SANTA MONICA	7950	06	LOS ANGELES	33	34 01	118 29	64		4P			CITY SANTA MONICA
#SANTA MONICA PIER	7953	06	LOS ANGELES	33	34 00	118 30	15	4P	4P			S M LIFEGUARD SER
SANTA PAULA	7957	06	VENTURA	29	34 21	119 05	263	4P	8A			VENTURA CO FIRE DEPT
SANTA ROSA	7965	01	SONOMA	22	38 27	122 42	157	4P	4P			CLARENCE S NEWBERRY
SANTA YNEZ	7976	06	SNTA BARBARA	32	34 37	120 05	600				C	SANTA BARBARA COUNTY
SANTIAGO DAM	7987	06	ORANGE	28	33 47	117 43	855				C	WILLIAM D SAPPINGTON
SAUGUS PWR PL NO 1	8014	06	LOS ANGELES	29	34 35	118 27	2105		6A			L A WTR & PWR DEPT
SAWYERS BAR RANGER STA	8025	01	SISKIYOU	12	41 18	123 08	2169	8A	8A			U S FOREST SERVICE
#SCOTIA	8045	01	HUMBOLDT	7	40 29	124 06	139	8A	8A			PACIFIC LUMBER CO
SEARSVILLE LAKE	8068	04	SAN MATEO	4	37 24	122 14	350		8A			AUSTIN CLAPP
SEBASTOPOL	8072	01	SONOMA	17	38 24	122 49	65				C	CITY OF SEBASTOPOL
SECRET VALLEY	8074	03	LASSEN	18	40 31	120 16	4440		6A			MRS GEORGE W RUMBO
SEPULVEDA DAM	8092	06	LOS ANGELES	13	34 10	118 28	670				C	CORPS OF ENGINEERS
SHASTA DAM	8135	02	SHASTA	23	40 43	122 25	1076	8A	8A	8A	C H	U S BUR RECLAMATION
SHELTER COVE	8162	01	HUMBOLDT	17	40 02	124 04	232	5P	5P			MRS MARILYN F MACHI
SHINGLE SPRINGS	8173	02	EL DORADO	1	38 40	120 55	1375		7A			THEUDORE B HEUSNER
SHINGLETOWN 2 E	8175	02	SHASTA	23	40 30	121 51	3535		7A			MRS JANICE M SUTTER
SIERRA CITY	8207	02	SIERRA	39	39 34	120 38	4150	6P	6P		H	MRS. JEANNE W. MCMAHAN
SIERRAVILLE RANGER STA	8213	02	SIERRA	8	39 35	120 22	4975	8A	8A		C H	U S FOREST SERVICE
SIGNAL HILL FC 415	8230	06	LOS ANGELES	13	33 48	118 10	100		5P		C	GEORGE I OSBORN
SILVERADO RANGER STA	8243	06	ORANGE	28	33 45	117 39	1095				C	CORPS OF ENGINEERS
SKAGGS SPGS LAS LOMAS	8272	01	SONOMA	22	38 41	123 08	1930		8A		H	JOHN K LEITHOLD
SLACK CANYON	8276	04	MONTEREY	24	36 05	120 40	1730				C	STATE DIV OF FSTRY
SNOW CREEK UPPER	8317	07	RIVERSIDE	6	33 52	116 41	1940		7A			DESERT WATER AGENCY
SNOW FLAT	8318	05	MARIPOSA	14	37 50	119 30	8700				S	DEPT WATER RESOURCES
SODA SPRINGS 1 E R	8332	02	NEVADA	39	39 19	120 22	6885				C	ROBERT MAUGHAN
SOLEDAD	8338	04	MONTEREY	24	36 26	121 20	195		8A			JOHN N FRANCIONI
SOMERSET 5 ESE	8344	05	EL DORADO	16	38 37	120 36	3160				C	JACK A. HASELEY
SOMIS 3 NW	8349	06	VENTURA	33	34 17	119 03	510		8A			BERYLWOOD INVEST CO
SONOMA	8351	01	SONOMA	17	38 17	122 27	70	5P	5P			LAURENCE W DICKEY
SONORA RS	8353	05	TUOLUMNE	37	37 59	120 23	1749	8A	8A		H	STATE DIV.OF FORESTRY
SONORA JUNCTION	8355	03	MONO	38	38 21	119 27	6886				C	STATE DIV OF HWYS
S E FARALLON	8376	04	SAN FRANCISC	4	37 42	123 00	35				C	U S COAST GUARD
SO ENTRANCE YOSEMITE	8380	05	MARIPOSA	14	37 30	119 38	5120	8A	8A		H	U S NAT PARK SERVICE
SOUTH LAKE	8406	07	INYO	19	37 11	118 34	9580				S	SOUTHERN CALIF EDISON C
SPADRA PAC FC 356 C	8436	06	LOS ANGELES	26	34 03	117 49	676		4P		C	J. E. STULL
SPRECKELS HWY BRIDGE	8446	04	MONTEREY	24	26 36	121 41	60		8A			NATL WEATHER SERVICE
SPRINGVILLE 7 ENE	8455	05	TULARE	9	36 10	118 42	2470		7A			ELMER A SUTTON
SPRINGVILLE RANGER STA	8460	05	TULARE	9	36 08	118 48	1050				C	U S FOREST SERVICE
SPRINGVILLE TULE HDWKS	8463	05	TULARE	9	36 12	118 39	4070				C	P G & E COMPANY
SQUAW VALLEY	8474	03	PLACER	36	39 12	120 14	6235	8A	8A		H	SQUAW VALLEY STATE PK
SQUIRREL INN 2	8479	07	SAN BERDINO	15	34 14	117 14	5680	5P	5P		H	LEROY KEMP
STANDISH 1 E	8487	03	LASSEN	18	40 22	120 24	4030		8A			RAY C FRALEY
STANDISH HICKEY ST PK	8490	01	MENDOCINO	7	39 53	123 44	850		8A			CAL DIV BEACH & PKS
STANISLAUS POWER HOUSE	8499	05	TUOLUMNE	34	38 08	120 22	1060		1P			P G & E COMPANY
STATE LAKES	8510	05	FRESNO	11	36 56	118 35	10300				S	CORPS OF ENGINEERS
STIRLING CITY RS	8544	02	BUTTE	8	39 54	121 32	3518				C	STATE DIV OF FSTRY
STOCKTON DISPOSAL PL	8554	05	SAN JOAQUIN	27	37 56	121 20	11				C	CITY OF STOCKTON
#STOCKTON WSO	8558	05	SAN JOAQUIN	27	37 54	121 15	22	MID	MID		J	NATL WEATHER SERVICE
STOCKTON FIRE STA NO 4	8560	05	SAN JOAQUIN	27	38 00	121 19	12	8A	8A			STOCKTON FIRE STA NO 4
STONYFORD COOLEY RANCH	8578	02	COLUSA	23	39 15	122 40	3015		8A			FRED H COOLEY
STONYFORD RANGER STA	8580	02	COLUSA	23	39 23	122 33	1148		8A			U S FOREST SERVICE
STONY GORGE RESERVOIR	8587	02	GLENN	23	39 35	122 32	791	5P	5P		C	ORLAND UNIT WU ASSN
STOUTS MEADOW	8591	02	SHASTA	21	41 10	121 56	5300				S	DEPT WATER RESOURCES
STRAWBERRY VALLEY	8606	02	YUBA	39	39 34	121 06	3808	5P	5P		H	MRS. LILLIAN MAGRUDER
SUEY RANCH	8627	06	SN LUIS OBPO	30	35 00	120 23	390		5P			SUEY RANCH
SUMMIT MEADOW	8648	05	FRESNO	11	37 05	119 13	6240				S	DEPT OF WTR RESOURCES
SUNSET BEACH STATE PK	8680	04	SANTA CRUZ	20	36 54	121 50	85				C	CAL DIV BEACH & PARK
SURF 2 ENE	8697	06	SNTA BARBARA	32	34 41	120 34	110				C	U S AIR FORCE
SUSANA KNOLLS	8700	06	VENTURA	33	34 16	118 40	1085		8A			SUSANA KN FIRE STA
SUSANVILLE AIRPORT	8702	03	LASSEN	18	40 23	120 34	4148	MID	MID		H	DAVID BARR
SUSANVILLE 1 WNW	8703	03	LASSEN	18	40 26	120 40	4555				C	STATE DIV OF FSTRY
SUTTER HILL RANGER STA	8713	05	AMADOR	16	38 23	120 48	1586		8A			STATE DIV OF FSTRY
SWAIN MOUNTAIN	8716	02	PLUMAS	8	40 27	121 06	6160				S	CALIF DEPT WATER RES
TAFT	8752	05	KERN	10	35 09	119 28	1025				C	KERN CO FSTRY & FD
TAHOE CITY	8758	03	PLACER	36	39 10	120 08	6230	8A	8A	8A	H	MRS. ESTHER BEATTY
TAHOE VALLEY FAA AP	8762	03	EL DORADO	36	38 54	120 00	6254	4P				FED AVIATION AGENCY
TEHACHAPI	8826	05	KERN	10	35 08	118 27	3975	5P	5P		H	HARRY H. COWAN
TEHACHAPI AIRPORT	8832	05	KERN	10	35 08	118 26	3960				C	TEHACHAPI CUMMINGS
TEJON RANCHO	8839	05	KERN	10	35 02	118 45	1425	5P	5P			TEJON RANCH COMPANY
TERMO	8873	03	LASSEN	18	40 52	120 27	5300	6P	6P		C	SULO E LAKSO
THE CEDARS	8881	02	PLACER	1	39 15	120 21	5900				S	DEPT OF WATER RESOURCES
THE GEYSERS	8885	01	SONOMA	22	38 48	122 50	1668				C	MRS FAYE DEWEY
THERMAL FAA AIRPORT	8892	07	RIVERSIDE	6	33 38	116 10	- 120	MID	MID		C	FED AVIATION AGENCY
THOUSAND OAKS	8905	06	VENTURA	33	34 11	118 51	810		8A			VENTURA CO FIRE DEPT
THREE MILE VALLEY	8909	02	PLUMAS	8	39 54	120 34	5900				S	CALIF DEPT WATER RES
THREE RIVERS 6 SE	8912	05	TULARE	9	36 22	118 51	2200				C	GLENN BAKER
THREE RVRS EDISON PH 2	8914	05	TULARE	9	36 28	118 53	950	2P	2P			SO CALIF EDISON CO
THREE RVRS EDISON PH 1	8917	05	TULARE	9	36 28	118 52	1140				C	SO CALIF EDISON CO
TIGER CREEK PH	8928	05	AMADOR	16	38 27	120 29	2355	4P	4P		C	P G & E COMPANY
TOPANGA PATROL STA FC6	8967	06	LOS ANGELES	33	34 05	118 36	745		5P			L A CO FIRE DEPT
TORRANCE	8973	06	LOS ANGELES	33	33 48	118 20	110	4P	4P			TORRANCE MUN AIRPORT
TRABUCO CANYON	8992	06	ORANGE	33	33 39	117 36	970				C	ORANGE CO PARK DEPT
TRACY 2 SSE	8997	05	SAN JOAQUIN	27	37 43	121 25	105				C	AAGE R TUGEL
TRACY CARBONA	8999	05	SAN JOAQUIN	27	37 42	121 25	140	8A	8A			BANTA CARBONA IR CO
TRACY PUMPING PLANT	9001	05	ALAMEDA	27	37 48	121 35	61	6P	6P	6P		U S BUR RECLAMATION
TRINITY DAM VISTA PT	9024	01	TRINITY	35	40 48	122 46	2500	8A	8A	8A		U S BUR RECLAMATION
TRONA	9035	07	SAN BERDINO	6	35 47	117 23	1695	8A	8A			AMERICAN P & C CORP
TROUGH SPRING	9037	02	COLUSA	23	39 18	122 39	4000				S	CORPS OF ENGINEERS
TRUCKEE RANGER STATION	9043	03	NEVADA	36	39 20	120 11	5995	8A	8A		C	U S FOREST SERVICE
TUJUNGA	9047	06	LOS ANGELES	13	34 16	118 18	1690	7P	7P			JAMES O. PARRA
TUJUNGA MILL CR FC 470	9049	06	LOS ANGELES	13	34 23	118 05	4645				C	LOS ANGELES CO FCD
TULEFIELD	9052	05	KERN	10	35 09	119 01	295		7A			KERN COUNTY LAND CO
TULELAKE R	9053	01	SISKIYOU	12	41 58	121 28	4035	5P	5P	5P	C H	TULELAKE IRRIG DIST
TUNNEL RANGER STATION	9061	05	TULARE	10	36 22	118 17	8950				S	NATL WEATHER SERVICE
TUOLUMNE MEADOWS	9063	05	TUOLUMNE	37	37 53	119 21	8650				S	DEPT WATER RESOURCES
TURLOCK	9073	05	STANISLAUS	14	37 29	120 51	115		8A			CARL A PEARSON
TUSTIN IRVINE RANCH	9087	06	ORANGE	33	33 44	117 47	118	3P	3P			THE IRVINE COMPANY
TWENTY MILE HOLLOW	9097	02	TEHAMA	23	40 08	121 48	2800				S	DEPT OF WATER RESOURCES
TWENTYNINE PALMS	9099	07	SAN BERDINO	6	34 08	116 02	1975	4P	4P			JOSHUA TREE NAT. MON.
TWIN LAKES	9105	02	ALPINE	1	38 42	120 02	7829	4P	4P		H	P G & E COMPANY
TWITCHELL DAM	9111	06	SNTA BARBARA	30	34 59	120 19	582	4P	4P	4P		SANTA MARIA VLY WCD
UHL RANGER STATION	9120	05	TULARE	9	35 53	118 39	3680				C	U S FOREST SERVICE
#UKIAH	9122	01	MENDOCINO	22	39 09	123 12	623	5P	5P			CITY FIRE DEPARTMENT
UKIAH 4 WSW	9124	01	MENDOCINO	22	39 08	123 16	1900		8A			MRS MARJORIE S DORY
#U C L A	9152	06	LOS ANGELES	33	34 04	118 27	430	4P	4P			U C L A
UPLAND 3 N	9158	06	SAN BERDINO	28	34 08	117 39	1605	5P	5P			LIBERTY GROVES CORP
UPPER LAKE 7 W	9167	02	LAKE	23	39 11	123 02	1524		4P			EDGAR J SCHUETTE
UPPER MATTOLE	9177	01	HUMBOLDT	17	40 15	124 11	255		5P			WESLEY C ROSCOE
UPR SAN LEANDRO FILTER	9185	04	ALAMEDA	4	37 46	122 10	394	6A	6A		C	E BAY MUN UTL DIST
UPPER TRES PINOS	9189	04	SAN BENITO	20	36 38	121 02	2050				C	ELDON FANCHER
VACAVILLE	9200	02	SOLANO	23	38 22	121 57	105	5P	5P			VACAVILLE FIRE DIST
VALLETON	9221	04	MONTEREY	24	35 53	120 42	957				C	MISS JUDY A. WOLF
VALLEY CENTER 2 NNE	9232	06	SAN DIEGO	33	33 14	117 01	1390		4P			VALLEY CNT MUN WATER

STATION INDEX

STATION	INDEX NO.	DIVISION	COUNTY	DRAINAGE ‡	LATITUDE	LONGITUDE	ELEVATION	OBSERVATION TIME AND TABLES: TEMP	PRECIP	EVAP	SPECIAL (SEE NOTES)	OBSERVER
VALYERMO RANGER STA	9251	07	LOS ANGELES	15	34 27	117 51	3705	3P	3P			U S FOREST SERVICE
VAN NUYS FC 19A	9260	06	LOS ANGELES	13	34 11	118 27	695		4P			LA DEPT. WTR. AND POWER
VENADO	9273	01	SONOMA	22	38 37	123 01	1260				E	SONOMA CFC AND WTR CD
VENTUCOPA R S	9283	06	SANTA BARBARA	30	34 51	119 29	2749				E	U S FOREST SERVICE
VENTURA	9285	06	VENTURA	32	34 17	119 17	105		8A			CO. FLOOD CONTROL DIST
VERMILION VALLEY	9301	05	FRESNO	27	37 22	118 59	7520				S	SO CALIF EDISON CO
VICTORVILLE PUMP PLANT	9325	07	SAN BERDINO	15	34 32	117 18	2858	8A	8A		E	VICTOR CO WATER DIST
VIDETTE MEADOW	9328	05	FRESNO	11	36 45	118 25	9500				S	CORPS OF ENGINEERS
VINCENT FIRE STA FC12D	9345	06	LOS ANGELES	29	34 29	118 08	3,35		5P			L A CO FIRE DEPT
VINTON	9351	02	PLUMAS	8	39 49	120 11	4950		4P			FRANK DOTTA
VISALIA	9367	05	TULARE	9	36 20	119 18	335	8A	8A			VISALIA FIRE DEPARTMENT
VISTA 2 NNE	9378	06	SAN DIEGO	33	33 14	117 14	510	5P	5P			VISTA FIRE DEPT
VOLMERS	9386	02	SHASTA	23	40 57	122 26	1310		8A		E	W. FRED BORING
VOLTA POWER HOUSE	9390	02	SHASTA	23	40 28	121 52	2200	4P	4P		E	P G & E COMPANY
WALLACE 1 SE	9418	05	CALAVERAS	2	38 11	120 58	214		8A			CLARTON E VAN SCHAICK
WALMAR SCHOOL	9420	04	CONTRA COSTA	4	37 57	122 03	120		5P			MRS. JOAN THOMAS
WALNUT CREEK 2 ESE	9423	04	CONTRA COSTA	4	37 53	122 02	245	5P	5P			JOHN F. TERRY
WALNUT CREEK 2 ENE	9426	04	CONTRA COSTA	4	37 54	122 01	220				E	TOMAS S VANASEK
WALNUT CREEK A E	9427	04	CONTRA COSTA	4	37 54	121 59	470		9A			MRS. BETTY FAIRCLOUGH
WALNUT PTL STA FC102B	9431	06	LOS ANGELES	26	34 00	117 52	488		8A			L A CO FIRE DEPT
WARNER SPRINGS	9447	06	SAN DIEGO	33	33 17	116 38	3,80	4P	4P		E	WARNERS RESORT CO
WASCO	9452	05	KERN	10	35 36	119 20	333	8A	8A			KERN CO FSTRY & F D
WASIOJA PHOENIX RANCH	9458	06	SANTA BARBARA	30	34 59	119 54	2370				E	PHOENIX RANCH
WATSONVILLE WATERWORKS	9473	04	SANTA CRUZ	20	36 56	121 46	95	8A	8A			CITY OF WATSONVILLE
WAWONA RANGER STATION	9482	05	MARIPOSA	14	37 33	119 39	3985				E	U S NAT PARK SERVICE
WEAVERVILLE RANGER STA	9490	01	TRINITY	39	40 44	122 56	2050	8A	8A		E	U S FOREST SERVICE
WEED FIRE DEPARTMENT	9499	01	SISKIYOU	12	41 26	122 23	3593	8A	8A			WEED FIRE DEPARTMENT
WELDON 1 WSW	9512	05	KERN	10	35 40	118 18	2680				E	VERNON J BLOUNT
WENDEL 10 SE	9526	03	LASSEN	18	40 16	120 04	4035		3P			ED FILIPELLI
WEST BIG PINE LOOKOUT	9532	06	SANTA BARBARA	32	34 42	119 40	6280				S	NAT. WEATHER SERVICE
WESTHAVEN	9560	05	FRESNO	11	36 13	119 59	285		7A			BOSTON RANCH CO
WEST POINT	9582	05	CALAVERAS	4	38 24	120 32	2820		9A			STATE DIV OF FORESTRY
WESTVILLE	9597	02	PLACER	1	39 11	120 39	5290				S	DEPT WATER RESOURCES
WET MEADOW	9602	05	TULARE	10	36 21	118 34	8950				S	CORPS OF ENGINEERS
WHEATLAND 2 NE	9605	02	YUBA	39	39 02	121 23	109				E	ESTATE OF SAMUEL DAMON
WHISKEYTOWN RES	9621	02	SHASTA	23	40 37	122 32	1295	9A	9A	9A		U S BUR RECLAMATION
WHITE MOUNTAIN 1	9632	07	MONO	6	37 30	118 11	10150	8A	8A		H	UNIVERSITY OF CALIF
WHITE MOUNTAIN 2	9633	07	MONO	6	37 38	118 14	12470	8A	8A		H	UNIVERSITY OF CALIF
WHITE MTN STORAGE	9635	07	SAN BERDINO	5	34 20	117 00	7260				S	STATE OF CALIFORNIA
WHITTIER CTY H FC 106C	9660	06	LOS ANGELES	26	33 58	118 02	340		5P			MISS MARTHA BAILEY
WILDROSE RANGER STA	9671	07	INYO	6	36 45	117 44	4100	5P	5P			NATIONAL PARK SERVICE
WILLIAMS	9677	02	COLUSA	23	39 09	122 09	86	9A	9A		E	CITY OF WILLIAMS
WILLITS 1 NE	9684	01	MENDOCINO	17	39 25	123 20	1348	4P	4P			HENRY C. HAUF
WILLITS HOWARD FOR RS	9685	01	MENDOCINO	7	39 21	123 19	1925				E	STATE DIV OF FSTRY
WILLOW CREEK 1 NW	9694	01	TRINITY	35	40 57	123 38	401	8A	8A	8A		U S FOREST SERVICE
WILLOWS	9699	02	GLENN	23	39 32	122 12	140	8A	8A			HOWARD R ALLEN
WILLOWS USBR	9700	02	GLENN	23	39 32	122 12	135	4P	4P	4PE		USBR MATERIAL CONT. DIV
WINCHESTER	9722	06	RIVERSIDE	33	33 43	117 05	1475				E	JIM H BLACKMORE
WINTERS	9742	02	YOLO	23	38 32	121 59	135	8A	8A			J NEWTON WALLACE
WOFFORD HEIGHTS	9754	05	KERN	10	35 43	118 27	2700		5S			JAMES H JORGENSEN
WOODFORDS	9775	03	ALPINE	3	38 47	119 49	5671	5P	5P		H	MRS WILMA C MARR
WOODLAND 1 NNW	9781	02	YOLO	23	38 41	121 48	69	9A	9A			J - AGR EXTEN SERV
WRIGHTS	9844	04	SANTA CLARA	4	37 08	121 57	1600		5P			MARVIN E WARE
WRIGHTS LAKE	9846	02	EL DORADO	1	38 51	120 14	6940				S	NATL WEATHER SERVICE
YORBA LINDA	9847	06	ORANGE	26	33 54	117 49	415	5P	5P			YORBA LINDA WATER CO
YORKVILLE	9851	01	MENDOCINO	17	38 54	123 14	1100				E	MRS. V. SYLVIA HAUBERT
YOSEMITE PARK HEADQTRS	9855	05	MARIPOSA	14	37 45	119 35	3970	7A	7A		E H	U S NAT PARK SERVICE
YREKA	9866	01	SISKIYOU	12	41 43	122 38	2675	8A	8A		H	U S FOREST SERVICE
ZENIA-KETTENPOM STORE	9953	01	TRINITY	7	40 10	123 27	3600				E	WAYNE KING
CLOSED STATIONS												
OCOTILLO WELLS	6383	07	SAN DIEGO	6	33 09	116 08	470		8A			CLOSED 10/30/70

‡ DRAINAGE CODE: 1-AMERICAN 2-CALAVERAS 3-CARSON 4-CENTRAL COAST 5-COLORADO 6-DESERT 7-EEL 8-FEATHER 9-KAWEAH 10-KERN 11-KINGS 12-KLAMATH 13-LOS ANGELES 14-MERCED 15-MOJAVE 16-MOKELUMNE 17-NORTH COAST 18-N. E. INTERIOR 19-OWENS 20-PAJARO 21-PIT 22-RUSSIAN 23-SACRAMENTO 24-SALINAS 25-SAN DIEGO 26-SAN GABRIEL 27-SAN JOAQUIN 28-SANTA ANA 29-SANTA CLARA 30-SANTA MARIA 31-SANTA MARGARITA 32-SANTA YNEZ 33-SOUTH COAST 34-STANISLAUS 35-TRINITY 36-TRUCKEE 37-TUOLUMNE 38-WALKER

Additional information regarding the climate of California may be obtained by writing to the National Oceanic and Atmospheric Administration State Climatologist, 557 Federal Office Building, 50 Fulton Street, San Francisco, California 94102, or to any National Weather Service Office near you. Additional precipitation data are contained in "HOURLY PRECIPITATION DATA CALIFORNIA" and "Storage-Gage Precipitation Data for Western United States."

DIMENSIONAL UNITS: Unless otherwise indicated, dimensional units used in this bulletin are: Temperature in °F, precipitation and evaporation in inches and wind movement in miles. Monthly degree day totals are the sums of the negative departures of average daily temperatures from 65°F. In "Supplemental Data" table directions entered in figures are tens of degrees. Resultant wind is the vector sum of wind directions and speeds divided by the number of observations.

OBSERVATION TIME: The Station Index shows observation times in local standard time. During the summer months some observers take the observations on daylight saving time. Snow on ground in the "Snowfall and Snow on Ground" table is at observation time for all except National Weather Service Offices and FAA Stations. For these stations snow on ground values are at 4:00 a.m., P.S.T., except for Bishop WSO, Blue Canyon WSO, and Sandberg WSO, which are taken at 6 a.m., P.S.T., and Mt. Shasta WSO at 8:00 a.m., P.S.T. Data in the "Extremes" table, "Daily Precipitation" table, "Daily Temperature" table, "Evaporation and Wind" table, and snowfall in the "Snowfall and Snow on Ground" table, when published, are for the 24 hours ending at time of observation.

EVAPORATION is measured in the standard Weather Service-type pan of 4-foot diameter unless otherwise shown by footnote following the Evaporation and Wind table. Max and Min values in the Evaporation and Wind table are extremes of temperature of water in pan as recorded during 24 hours ending at time of observation. Wind is the total wind movement in miles over the evaporation pan as determined by a continuous anemometer recorder located 6-8 inches above the pan.

WATER EQUIVALENT values published in the "Snowfall and Snow on Ground" table are the water equivalent of snow, sleet, or ice on the ground. Samples for obtaining measurements are taken from different points for successive observations; consequently, occasional drifting and other causes of local variability in the snowpack may result in apparent inconsistencies in the record.

SNOWFALL: Entries of snowfall in the "Monthly Summarized Data" table, the "Snowfall and Snow on Ground" table, and in the "Seasonal Snowfall" table, include snow and sleet. Entries of snow on ground include snow, sleet, and ice.

NORMALS for all stations are climatological standard normals based on the period 1931-1960.

DIVISIONS, as used in this publication, became effective with data for January 1941

STATION NAMES: Figures and letters following the station name, such as 12 SSW, indicate distance in miles and direction from the post office.

SEASONAL TABLES: Monthly and seasonal snowfall and heating degree days for the 12 months ending with the preceding June data will be carried in the July issue of this bulletin.

DELAYED DATA AND CORRECTIONS will be carried only in the June and December issues of this bulletin.

INTERPOLATED VALUES for monthly precipitation totals may be found in the annual issue of this publication.

IN THE DATA TABLES THE SYMBOLS AND LETTERS WHEN USED INDICATE THE FOLLOWING

- No record in the "Supplemental Data" table, "Daily Precipitation" table, "Evaporation and Wind" table, "Snowfall and Snow on Ground" table, and the Station Index.

  No record in the "Monthly Summarized Data" table and the "Daily Temperature" table is indicated by no entry.

+ And also on an earlier date or dates.

++ Highest observed one minute windspeed. This station is not equipped with an instrument to measure fastest mile data.

* Amount included in following measurement, time distribution unknown.

// Gage is equipped with a windshield.

B Adjusted to a full month.

D Water equivalent of snowfall wholly or partly estimated, using a ratio of 1 inch water equivalent to every 10 inches of new snowfall.

M One or more days of record missing; if average value is entered, less than 10 days record is missing. See "Daily Temperature" table for detailed daily record. Degree day data, if carried for this station, have been adjusted to represent the value for a full month.

R Amounts from recording gage. (These amounts are essentially accurate but may vary slightly from the amounts to be published later in Hourly Precipitation Data.)

T Trace, an amount too small to measure.

V Includes total for previous month.

IN THE STATION INDEX THE SYMBOLS AND LETTERS WHEN USED INDICATE THE FOLLOWING:

AR This entry in time of observation column in Station Index means after rain.

C Recording Rain Gage Station. Hourly precipitation values are processed for special purposes, and are published later in the "Hourly Precipitation Data" bulletin. If daily amounts are published in "Climatological Data" bulletin they are from a separate non-recording gage, except where indicated by reference 'R'. Such amounts may differ from amounts published from the recording gage in the "Hourly Precipitation Data" bulletin.

G "Soil Temperature" table.

H "Snowfall and Snow on Ground" table. Omission of data in any month indicates no snowfall and/or snow on ground in that month.

J "Supplemental Data" table.

S Storage precipitation station. Precipitation measurements, made at irregular intervals will be published later in "Precipitation Data from Storage-Gage Stations" Bulletin.

SS This entry in time of observation column in Station Index means observation made near sunset.

VAR This entry in time of observation column in Station Index means variable.

\# Thermometers are generally exposed in a shelter located a few feet above sod-covered ground; however, this reference indicates that the thermometers are exposed in a shelter located on the roof of a building.

Stations appearing in the tables with no data were either missing or received too late to be included in this issue.

General weather conditions in the U. S. for each month are described in the publications MONTHLY WEATHER REVIEW, CLIMATOLOGICAL DATA NATIONAL SUMMARY, and STORM DATA, all of which may be obtained from the Superintendent of Documents, Government Printing Office, Washington, D. C. 20402.

Information concerning the history of changes in locations, elevations, exposure, etc., of substations through 1957 may be found in the publication "Substation History" for this State, price $1.25. Similar information for regular National Weather Service Offices may be found in the latest annual issue of Local Climatological Data, price 15 cents. These publications may be obtained from the Superintendent of Documents at the address shown above.

Subscription Price: 20 cents per copy, monthly and annual; $2.50 per year. (Yearly subscription includes the Annual Summary.) Checks and money orders should be made payable to the Superintendent of Documents. Remittance and correspondence regarding subscriptions should be sent to the Superintendent of Documents, Government Printing Office, Washington, D. C. 20402.

USCOMM-NOAA-ASHEVILLE- 1/ 4/71-2500

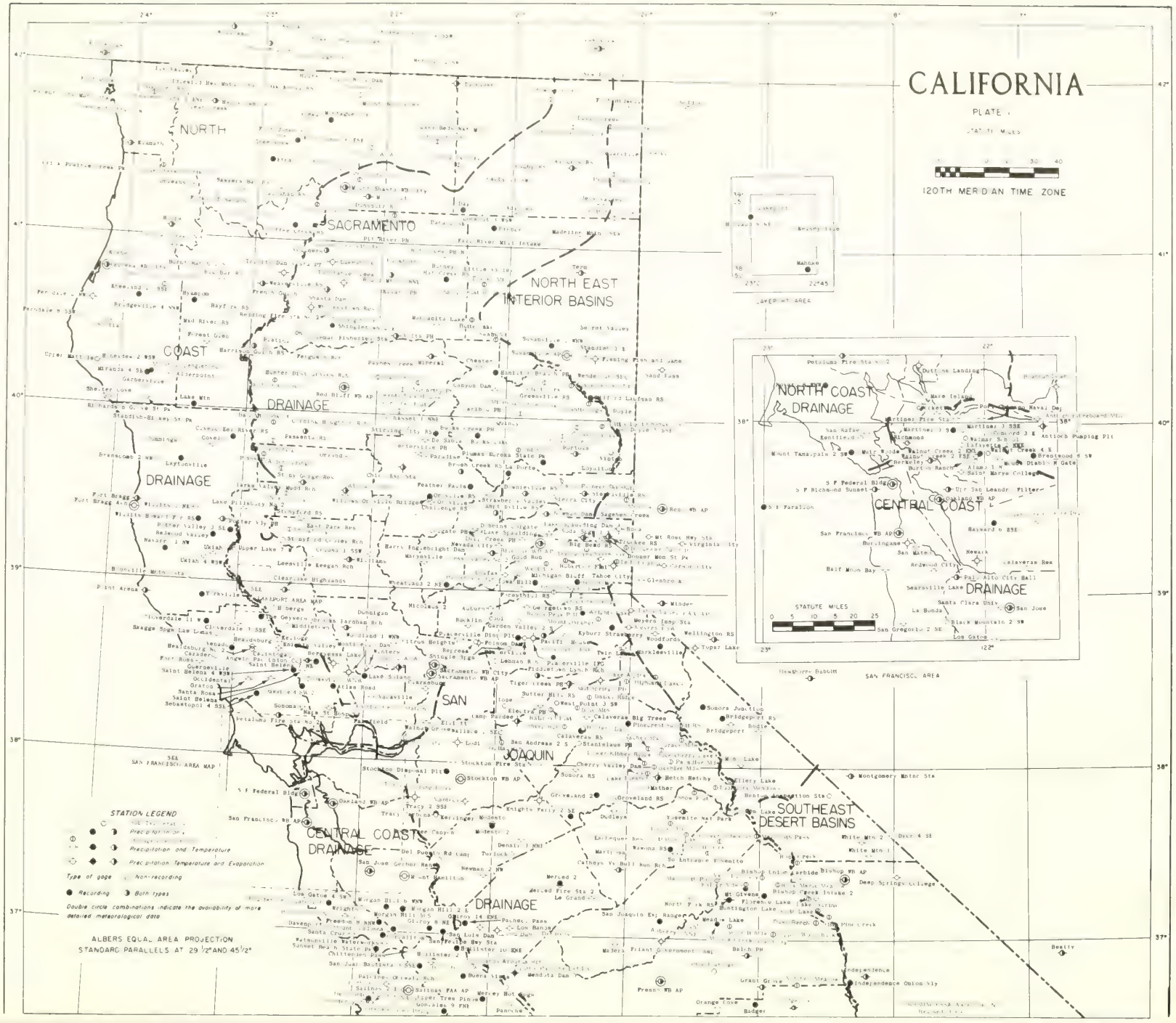
CALIFORNIA
PLATE
120TH MERIDIAN TIME ZONE
NORTH
COAST
DRAINAGE
SACRAMENTO
NORTH EAST
INTERIOR BASINS
SAN
JOAQUIN
CENTRAL COAST
DRAINAGE
SOUTHEAST
DESERT BASINS
NORTH COAST
DRAINAGE
CENTRAL COAST
DRAINAGE
SAN FRANCISCO AREA
STATION LEGEND
Precipitation and Temperature
Precipitation Temperature and Evaporation
Type of gage
Non-recording
Recording
Both types
Double circle combinations indicate the availability of more detailed meteorological data
ALBERS EQUAL AREA PROJECTION
STANDARD PARALLELS AT 29 1/2° AND 45 1/2°
STATUTE MILES

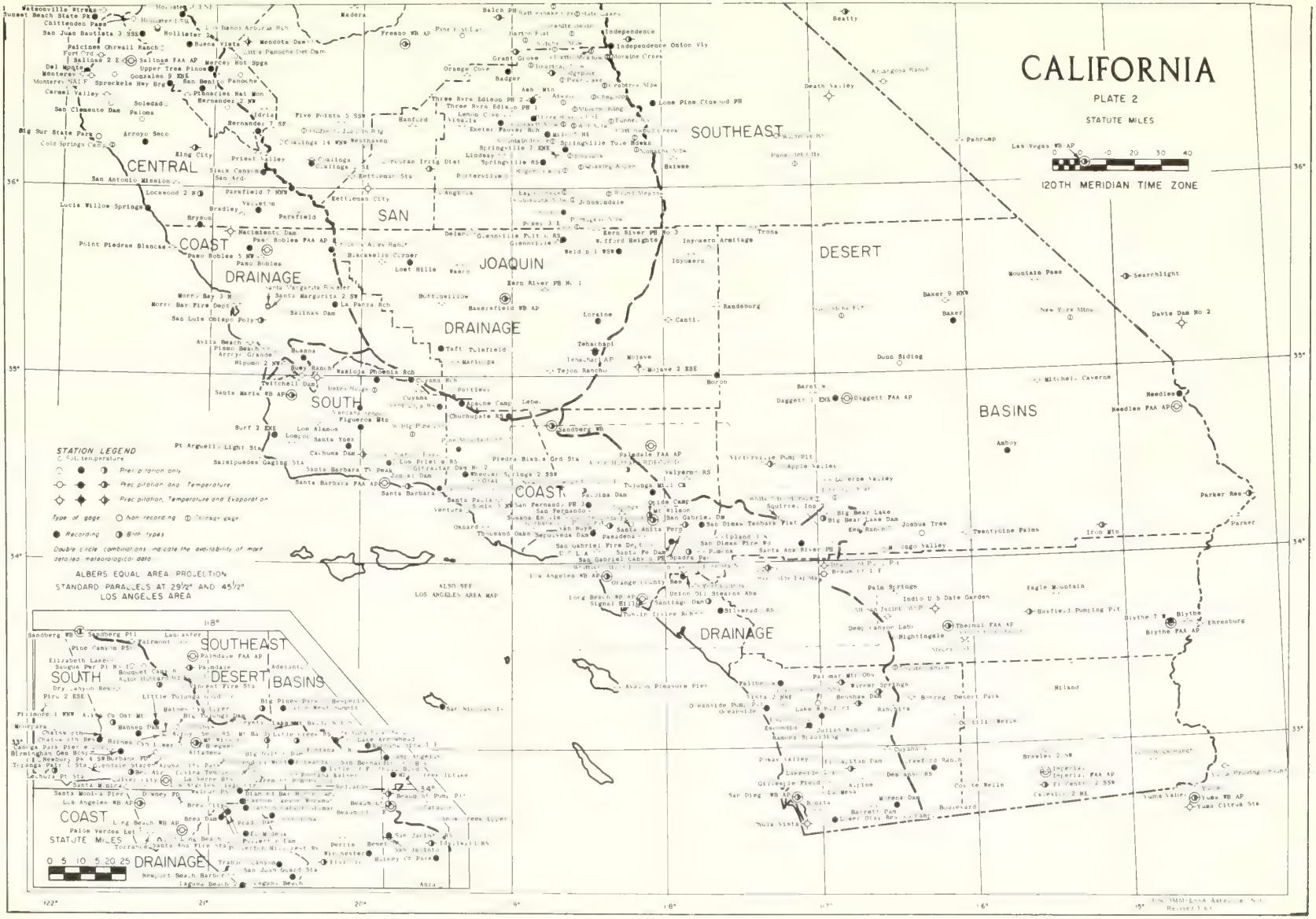
CALIFORNIA
PLATE 2
STATUTE MILES
0 10 20 30 40
120TH MERIDIAN TIME ZONE
CENTRAL
COAST
DRAINAGE
SAN
JOAQUIN
DRAINAGE
SOUTHEAST
DESERT
BASINS
SOUTH
COAST
DRAINAGE
STATION LEGEND
Soil temperature
Precipitation only
Precipitation and Temperature
Precipitation, Temperature and Evaporation
Type of gage
non recording
Storage gage
Recording
Both types
Double circle combinations indicate the availability of more detailed meteorological data
ALBERS EQUAL AREA PROJECTION
STANDARD PARALLELS AT 29½° AND 45½°
LOS ANGELES AREA
ALSO SEE
LOS ANGELES AREA MAP
SOUTHEAST
SOUTH
DESERT
BASINS
COAST
DRAINAGE
STATUTE MILES
0 5 10 15 20 25

CLIMATOLOGICAL DATA

U.S. DEPARTMENT OF COMMERCE
NATIONAL OCEANIC AND ATMOSPHERIC ADMINISTRATION
ENVIRONMENTAL DATA SERVICE

In Cooperation with Department of Water Resources, State of California

CALIFORNIA
DECEMBER 1970
Volume 74 No. 12

MONTHLY SUMMARIZED STATION AND DIVISIONAL DATA

Station	Temperature: Average Maximum	Average Minimum	Average	Departure From Normal	Highest	Date	Lowest	Date	Degree Days	No. of Days: Max. 90° or Above	Max. 32° or Below	Min. 32° or Below	Min. 0° or Below	Precipitation: Total	Departure From Normal	Greatest Day	Date	Snow Sleet: Total	Max. Depth on Ground	Date	No. of Days: .10 or More	.50 or More	1.00 or More
* * * NORTH COAST DRAINAGE 01																							
ALDERPOINT	50.7	37.5	44.1		62	5	28	20	643	0	0	6	0	15.15		3.23	4	.0	0		18	11	6
ANGWIN PAC UNION COL	45.7	33.[illegible]	39.8		54	12+	27	20	772	0	0	15	0	13.38		4.46	4	1.0	1	18	15	7	5
BIG BAR RANGER STATION	41.1	31.8	36.5		48	24	26	26+	877	0	[illegible]	17	0	9.72		1.74	1	6.0	0				
BUTLER VALLEY RANCH	52.2	36.2	44.2		65	6	24	19	639	0	0	8	0	15.30		2.63	4	.0	0		17	9	[illegible]
CALLAHAN RANGER STA																							
CECILVILLE 5 SE	41.0M	26.0M	33.5M		49	7	16	25+	967	0	0	29	0	8.98				23.9	6	5+			
CLOVERDALE 3 SSE	53.0	37.4	45.2	- 3.5	65	12	26	25	606	0	0	7	0	13.13	5.19	3.57	4	.0	0		16	8	5
COVELO	47.4M	33.5M	40.5M		61	7	22	25	749	0	0	15	0	13.67		3.64	4	2.5	2	21		8	5
CRESCENT CITY 1 N	52.7	40.1	46.4		59	15	32	26	571	0	0	1	0	14.66				.0	0				
DUTTONS LANDING	54.0M	39.4M	46.7M		62	7	30	25	561	0	0	2	0	6.38		1.25	2	.0	0		13	4	2
ELK VALLEY	43.5M	32.5M	38.0M		56	5	22	26+	829	0	1	18	0	20.18		2.90	3				18	11	8
EUREKA WSO R	52.9	41.[illegible]	47.4	- 1.5	61	5	31	19	539	0	0	1	0	10.24	3.53	2.21	3	.0	0		14	7	[illegible]
FERNDALE 2 NW	54.2	39.9	47.1		60	5	29	19	549	0	0	2	0	11.20		2.30	3	.0	0		18	8	3
FOREST GLEN	42.5M	31.3M	36.9M	- .1	52	7	18	26	863	0	0	18	0	20.20	8.56	3.73	4		4	22+	19	11	7
FORT BRAGG	55.2	40.6	47.9		61	6	32	20+	521	0	0	2	0	10.81	3.77	1.60	4	.0	0		17	9	4
FORT BRAGG AVIATION	54.1M	40.0M	47.1M		60	5	30	19	548	0	0	4	0	9.93		2.07	3	.0	0		16	6	3
FORT JONES RANGER STA	39.4M	26.4M	32.9M		47	31+	14	18	984	0	3	26	0	8.92		1.79	4	25.5	18	3	10	7	4
FORT ROSS	55.0	43.1	49.1		59	5	35	25	488	0	0	0	0	10.60	3.34	2.12	3	.0	0		18	7	4
GRATON	53.5	37.5	45.5	- 1.4	61	9	26	25	595	0	0	10	0	14.74	6.68	3.94	4	.0	0		13	9	7
HAPPY CAMP RANGER STA	41.9M	30.0M	36.0M	- 4.9	48	31	23	25+	896	0	0	24	0	D17.75	7.34	2.16	29	35.0			18	10	8
HEALDSBURG	54.5	40.3	47.4	- .9	63	10	29	25	540	0	0	5	0	12.23	4.31	3.24	3	T	0		16	8	5
HILTS	40.7	22.6	31.7		48	13+	9	26	1024	0	0	31	0	5.36		1.20	4	17.5	15	4		3	2
HOOPA	47.7	37.2	42.5		56	7	30	20+	692	0	0	3	0	16.33		2.75	4	T	0		18	11	[illegible]
KENTFIELD	53.0	41.2	47.1	- .6	61	4	32	25+	549	0	0	2	0	17.67	8.21	4.50	4	.0	0		18	10	6
KLAMATH R	51.7	37.8	44.8		58	7+	29	26+	619	0	0	8	0	19.65		4.15	3	.0	0		19	14	5
LAVA BEDS NAT MONUMENT	36.2M	17.8M	27.0M		49	6	4	26	1170	0	7	30	0	1.88		.46	2	20.8	8	4+	6	0	0
MOUNT HEBRON RS	37.7M	18.1M	27.9M		49	7	0	23	1140	0	8	31	2	1.69		.45	4		4	21+	6	0	0
NAPA STATE HOSPITAL	55.2	40.4	47.8	- 1.2	63	31	30	25	526	0	0	5	0	8.40	3.49	2.00	4	.0	0		14	5	3
ORICK PRAIRIE CREEK PK	50.6M	37.9M	44.3M		60	15	30	19	636	0	0		0	14.36		3.03	3	.0	0		20	10	5
ORLEANS	47.5	35.9	41.7		58	11	27	19	712	0	0	9	0	14.62	4.83	2.54	3	3.0	0		19	9	6
PETALUMA FIRE STA 2	54.1	38.2	46.2	- 2.0	60	5+	28	24	576	0	0	5	0	6.40	1.47	1.26	4	.0	0		12	5	1
POINT ARENA	55.0	42.4	48.7		59	16+	34	25+	499	0	0	0	0	10.06		1.36	3	.0	0		17	9	1
POTTER VALLEY PH	53.0	36.4	44.7		66	12	23	25	622	0	0	8	0	14.66	5.84	3.20	3	.0	0		16	9	5
RICHARDSON GROVE ST PK	49.0	39.2	44.1		69	6	29	20	639	0	0	4	0	19.36		3.40	4	.0	0		18	13	8
SAINT HELENA	53.4	38.1	45.8	- 1.6	62	11	25	25	588	0	0	[illegible]	0	13.82	7.22	3.76	4	.0	0		16	7	4
SAN RAFAEL	56.0M	42.8M	49.4M		64	7	35	25+	469	0	0	0	0	14.35		3.17	4	.0	0		16	8	5
SANTA ROSA	54.5	39.2	46.9	- .9	61	10	27	25	557	0	0	7	0	10.78	5.14	1.44	4	.0	0		17	9	5
SAWYERS BAR RANGER STA	41.7	28.6	35.2		47	16+	19	25+	917	0	0	26	0	12.11		2.51	4	17.0	5	21+	16	8	4
SCOTIA	51.7	39.3	45.5	- 3.7	61	6	29	19	595	0	0	5	0	13.32	3.95	2.08	3	.0	0		15	10	6
SHELTER COVE	54.1M	45.6M	49.9M		60	11+	39	17	460	0	0	0	0	17.02		1.99	7	.0	0		20	13	7
SONOMA	53.6	38.3	46.0		60	31+	25	25	582	0	0	9	0	[illegible].47		2.15	4	.0	0		13	8	2
TRINITY DAM VISTA PT	37.7	28.0	32.9		43	7	22	20+	988	0	0	29	0	9.06		2.39	4	17.1	7	21	13	6	2
TULELAKE //R	37.1	18.8	28.0		51	6	- 5	26	1141	0	8	28	1	D 1.16	- .17	.24	2		3	26+	4	0	0
UKIAH	52.2	36.9	44.6	- 2.5	62	11	25	25	626	0	0	10	0	11.49	4.08	2.43	3	.0	0		15	7	4
WEAVERVILLE RANGER STA	41.7	29.8	35.8	- 2.6	46	24+	23	26+	899	0	0	26	0	10.67	3.72	2.60	4	15.3	8	21			3
WEED FIRE DEPARTMENT	38.3	23.6	31.0		55	6	8	26+	1048	0	3	27	0	3.61		.92	16		6	21	10	1	0
WILLITS 1 NE	49.8	36.2	43.0		60	6	24	25+	671	0	0	9	0	14.51		3.38	3	T	T	20	18	9	6
WILLOW CREEK 1 NW	47.7M	34.4M	41.1M		55	12+	28	20+		0	0		0	15.26		2.50	4	.0	0				
YREKA	41.2	27.1	34.2	- 1.8	57	7	16	19	949	0	1	27	0	5.22	1.92	1.20	4	11.2	4	4	9	3	2
DIVISION			41.7	- 2.6										11.84	4.41			4.6					
* * * SACRAMENTO DRAINAGE 02																							
ADIN RANGER STATION	39.1	13.7	26.4		50	12+	-11	19	1190	0	4	31	6	3.28		.62	4	24.0	7	29	12	2	0
ALTURAS RANGER STATION	36.7	16.8	26.8	- 5.3	51	7	-12	19	1179	0	9	31	8	3.33	1.70	.62	17	28.0			9	2	0
AUBURN	49.8	35.6	42.7	- 4.2	62	6	30	26+	684	0	0	9	0	10.71	4.77	2.86	4	.0	0		16	7	2
BLUE CANYON WSO //R	37.0	27.5	32.3	- 8.0	51	11+	17	24	1008	0	10	26	0	18.24	8.00	2.32	1	121.4	82	31+	16	13	8
BOWMAN DAM	38.1	25.9	32.0	- 6.5	52	12	16	24	1015	0	7	28	0	16.34	5.50	2.22	16	122.0	87	29	18	11	6
BRANNAN ISLAND	52.4	39.1	45.8		61	2	31	25	589	0	0	3	0	4.96		.90	4	.0	0		14	3	0
BROOKS FARNHAM RANCH	52.9M	36.3M	44.6M	- 1.4	60	31+	25	25	625	0	0	11	0	5.36	1.19	1.41	4	.0	0		12	3	2
BURNEY	40.6	21.3	31.0		49	7	- 4	25	1046	0	1	29	3	8.98		1.94	4	31.5	16	21	12	9	1
CANYON DAM	36.8M	23.0M	29.9M	- 1.9	45	6	2	25	1065	0	7	31	0	11.13	4.46	1.80	2	91.5	45	21			
CENTERVILLE PH	53.1	34.9	44.0	- 2.9	63	12	24	25	643	0	0	14	0	10.87	2.72	2.38	4	.0	0		15	6	4
CHESTER	37.0	21.4	29.2		49	6	- 3	25	1104	0	5	30	2	6.91	1.36	1.75	2	57.5	36	4	13	4	2
CHICO EXPERIMENT STA	50.9	39.0	45.0	- .8	60	11	26	25	612	0	0	7	0	5.54	.42			.0	0				
CLARKSBURG	51.1	39.5	45.3		60	8	30	25	604	0	0	2	0	4.02		.70	4	.0	0			2	0
CLEARLAKE HIGHLANDS	48.7	32.4	40.6		58	12+	20	25	751	0	0	18	0	6.87		1.38	4	T	0		12	4	3
COLFAX	46.8M	34.2M	40.5M	- 5.9	60	5	27	20	752	0	0	12	0	16.06	8.03	3.72	4	7.0					
COLUSA 1 SSW	50.9	38.1	44.5	- 1.5	60	11	26	25	629	0	0	6	0	2.67	- .57	.61	18	.0	0		9	1	0
DAVIS 2 WSW	51.5	40.2	45.9	- .4	60	6	29	25	585	0	0	2	0	4.38	.97	1.28	2	.0	0		8	3	1
DEER CREEK FOREBAY	41.0M	27.3M	34.2M		56	13	15	24	951	0	0	27	0	18.11		2.95	1	94.0	79	29	18	12	7
DE SABLA	44.3M	30.5M	37.4M	- 5.5	55	11+	22	28	848	[illegible]	0	23	0	16.74	5.36	3.37	4	21.9			17	10	6
DOBBINS 1 S	48.8	34.5	41.7		61	5	25	25	715	0	0	16	0	17.52		3.77	4	.0	0		18	10	6
DOWNIEVILLE RANGER STA	40.3M	28.9M	34.6M		48	16+	18	25+		0	0		0	18.64		3.38	2	24.0	12	22+			
EAST PARK RESERVOIR	49.2	33.5	41.4	- 3.3	58	12	23	25	725	0	0	17	0	4.63	.64	1.39	4	3.0	0		10	3	[illegible]
FAIRFIELD FIRE STATION	53.0	39.2	46.1		61	6	29	26	578	0	0	6	0	6.00		1.28	4	.0	0		11	6	[illegible]

See Reference Notes Following Station Index

SPECIAL WEATHER SUMMARY ON PAGE 428

MONTHLY SUMMARIZED STATION AND DIVISIONAL DATA

Station	Temperature													Precipitation									
										No. of Days								Snow, Sleet			No. of Days		
										Max.		Min.											
	Average Maximum	Average Minimum	Average	Departure From Normal	Highest	Date	Lowest	Date	Degree Days	90° or Above	32° or Below	32° or Below	0° or Below	Total	Departure From Normal	Greatest Day	Date	Total	Max. Depth on Ground	Date	.10 or More	.50 or More	1.00 or More
FOLSOM DAM	51.5	38.2	44.9		61	6	25	26	617	0	0	5	0	5.95		1.30	4	.0	0		14	2	2
GEORGETOWN RANGER STA	M	M	M		56	7	26	25+		0	0		0	16.51		4.15	4		12	22			
GRASS VALLEY NO 2	46.3	32.8	39.8		62	7	25	26+	773	0	0	16	0	16.77		4.56	4	3.2	1	21+	17	7	7
HAT CREEK PH NO 1	41.5	24.6	33.1	- 2.6	50	7+	4	25	984	0	0	27	0	5.21	2.28	1.08	4	15.5	6	21	11	4	1
JESS VALLEY	37.6	19.7	28.7		51	5	- 6	19	1118	0	5	28	2	2.49	.57	.47	2	26.0	9	29	10	0	0
LAKEPORT	49.4	34.5	42.0		57	31	22	25	707	0	0	12	0	9.55	3.68	1.77	3	.0	0		16	6	4
LAKESHORE	45.2	33.4	39.3		61	12	25	23+	789	0	1	16	0	15.96		3.53	3	9.0	8	20	18	10	5
LAKE SPAULDING	38.4	23.2	30.8	- 6.2	52	12+	9	24	1054	0	9	30	0	19.21	8.09	2.78	16	138.8	84	29	15	12	8
LAKE SPAULDING DAM																							
MANZANITA LAKE //	35.2	17.5	26.4		48	13	- 3	22	1189	0	13	30	5	9.79		2.12	4	79.0	48	29	15	6	3
MARKLEY COVE	51.4	37.7	44.6		59	6	28	25	623	0	0	7	0	9.07		1.97	4	.0	0		13	7	4
MARYSVILLE	52.8	40.6	46.7	- .3	60	12+	30	25	560	0	0	1	0	5.12	1.24	.86	2	.0	0		14	3	0
MC CLOUD	39.8	23.8	31.8	- 4.9	50	13	7	22	1021	0	2	26	0	12.15	3.41	1.87	16	63.0	40	21	16	9	6
MINERAL	34.5	22.1	28.3	- 5.3	43	12	8	25+	1131	0	10	30	0	13.08	3.92	2.28	4	82.5	53	22+	16	10	5
MOUNT SHASTA WSO //R	37.0	24.0	30.5	- 5.4	44	6+	9	22	1060	0	3	27	0	6.58	.36	1.39	3	59.6	30	4	7	5	4
NEVADA CITY	43.[illegible]	30.5	36.9	- 4.4	57	7	21	26+	865	0	0	21	0	17.24	7.87	4.28	4	6.5	3	21+	16	7	7
ORLAND	50.4	37.5	44.0	- 2.2	60	12	26	25	646	0	0	4	0	4.40	.53	.88	4	.0	0		13	2	0
OROVILLE	51.8	40.1	46.0		61	12	29	25+	582	0	0	4	0	5.94		1.61	4	.0	0		14	3	1
PARADISE	47.3	36.3	41.8		58	12	31	22	711	0	0	4	0	15.01		4.80	4	1.0	0		16	7	4
PLACERVILLE	47.5	32.2	39.9	- 1.9	60	8	25	28+	773	0	0	17	0	11.82	4.93	2.35	4	.0	0		14	8	5
PLACERVILLE IFG	46.4	34.5	40.5		58	7	30	22+	755	0	0	11	0	11.04		2.15	4	3.5	0			4	
PLATINA	48.1M	27.8M	38.0M		57	11	15	21	833	0	0	23	0	5.46		1.05	3	2.0	0		11	5	1
PORTOLA		18.8M	M				0	24		0		31	1	5.96	2.40	1.70	17	65.0	26	17		4	3
QUINCY	41.0	24.4	32.7	- 2.5	56	7	- 4	25	995	0	1	25	2	12.09	5.22	2.43	2	32.0	19	21	13	8	5
RED BLUFF WSO R	50.1	37.5	43.8	- 3.3	62	11	25	25	650	0	0	7	0	6.09	1.88	1.25	3	.0	0		13	3	1
REDDING FIRE STA NO 2	51.7	37.9	44.8	- 2.7	63	12	30	25+	616	0	0	3	0	9.87	2.61	1.43	3	T	0		17	7	3
ROCKLIN	51.8	36.7	44.3	- 1.0	61	6	25	25	633	0	0	8	0	5.49	1.36	1.20	4	.0	0		14	4	1
SACRAMENTO WSO R	51.7	40.4	46.1	- .3	60	7	32	25+	578	0	0	2	0	3.40	.16	.45	4	.0	0		11	0	0
SACRAMENTO CITY WSO R	52.7	42.7	47.7	.4	60	30+	33	25	531	0	0	0	0	3.73	.18	.61	4				11	1	0
SHASTA DAM	46.5	37.3	41.9		57	13	32	13	710	0	0	1	0	16.40		3.43	4	.0	0		16	11	6
SIERRA CITY	40.1	25.3	32.7		51	6	13	23	994	0	1	31	0	19.68		3.35	16		50	21	16	13	7
SIERRAVILLE RANGER STA//	39.7M	16.2M	28.0M	- 3.7	55	7	-10	23	1141	0		31	4	8.09	3.60	1.58	2	62.4	34	18+		5	4
STONY GORGE RESERVOIR	50.5	35.7	43.1	- 2.1	60	11	26	25+	672	0	0	9	0	4.39	.35	.86	4		1	18	11	3	0
STRAWBERRY VALLEY	40.9	28.1	34.5		55	12	16	25	937	0	2	28	0	D23.58		3.77	4	87.0	45	28	18	13	9
TWIN LAKES	32.7	12.6	22.7	- 5.5	47	5	- 4	22	1307	0	15	30	3	17.41	9.86	3.60	17				17	8	5
VACAVILLE	53.2	38.2	45.7	- .8	62	5	27	25	588	0	0	6	0	6.48	.99	2.36	4	.0	0		10	5	2
VOLTA POWER HOUSE	46.5	32.7	39.6		59	12+	25	24+	781	0	0	16	0	8.64	3.07	1.97	4	9.0	9	17	13	7	3
WHISKEYTOWN RES	46.3	35.8	41.1		58	13	29	26+	735	0	0	7	0	17.96		3.48	4	1.0	0		14	9	7
WILLIAMS	50.8	37.7	44.3		60	12	28	25	637	0	0	5	0	6.34		3.60	28	.0	0		10	1	1
WILLOWS	51.0	34.7	42.9	- 3.3	61	12	24	25	677	0	0	11	0	3.32	- .41	.60	18	.0	0		9	2	0
WILLOWS USBR	51.4	38.5	45.0		61	11	28	25	613	0	0	6	0	3.89		.86	18	.0	0				0
WINTERS	52.7	38.2	45.5		60	31+	26	25	598	0	0	5	0	6.21		1.52	4	.0	0		11	5	3
WOODLAND 1 WNW	51.1	38.7	44.9	- 2.0	59	30+	28	25	614	0	0	5	0	5.55	1.97	1.58	2	.0	0		11	3	2
DIVISION			38.8	- 3.0										9.76	3.33			22.9					
* * *																							
NORTHEAST INTERIOR BASINS 03																							
BOCA	37.6	12.8	25.2		54	7	- 3	26	1227	0	6	31	3	5.38		.95	16	61.0	30	17	9	5	0
BODIE	35.8	2.2	19.0		50	8	-15	24+	1417	0	10	31	15	1.35		.79	2	14.5	29	2	4	1	0
BRIDGEPORT	36.5	4.2	20.4		55	8	-21	25	1377	0	8	31	12	.78		.27	17	7.5	14	6+	4	0	0
CEDARVILLE	36.5	19.4	28.0	- 4.2	53	7	- 5	25+	1140	0	7	27	5	2.53	.84	.35	29	27.0	8	30+	9	0	0
DONNER MEMORIAL ST PK	33.6	15.2	24.4		50	7	- 1	23	1253	0	15	31	3	10.67		1.70	17		59	20+	12	8	5
DOYLE 5 SSE	40.5	23.4M	32.0M		57	6	6	23	1020	0	7	27	0	3.71		1.47	2	18.4	7	16+	7	2	1
FLEMING FISH AND GAME	40.0	20.4	30.2		56	6+	4	20	1073	0	7	29	0	3.11		1.16	2		9	27+	5	2	1
FORT BIDWELL	36.7	18.5	27.6	- 4.8	50	6	-10	25+	1153	0	8	27	7	3.33	1.26	.79	2	35.0	13	2	10	2	0
MONO LAKE	38.2	20.2	29.2		53	8	10	24+	1104	0	5	29	0	1.69		.69	2	22.0			6	1	0
SQUAW VALLEY	34.6	14.3	24.5		49	7	-12	26+	1249	0	14	31	5	15.23		2.90	4	97.0	64	21	16	10	7
SUSANVILLE AIRPORT	37.1	22.3	29.7	- 3.2	54	6	3	23+	1087	0	8	27	0	4.17	1.61	1.25	2				9	3	1
TAHOE CITY	35.0	16.9	26.0	- 4.3	45	31	4	22	1202	0	13	30	0	8.03	2.39	1.22	17	104.0	66	21	11	7	2
TAHOE VALLEY FAA AP	34.7	11.2M	23.0M		46	6	-15	25	1300	0	13	30	8										
TERMO	34.4	16.0	25.2		48	6	-15	19	1226	0	11	29	4	2.13		.64	2	26.0	12	3+	7	1	0
TRUCKEE RANGER STATION	33.6	14.3	24.0	- 4.5	50	7	- 5	23	1267	0	14	31	5	8.89	3.23	1.34	4	105.0	47	21+	12	8	4
WOODFORDS	39.1M	22.0M	30.6M		57	7	2	26	1059	0	6	25	0	4.74		1.19	17	46.3	26	2	7	4	1
DIVISION			26.2	- 4.9										5.05	1.70			47.0					
* * *																							
CENTRAL COAST DRAINAGE 04																							
AVILA BEACH	59.9	43.0	51.5		74	5	35	28	409	0	0	0	0										
BEN LOMOND NO 3	54.4	39.0	46.7		67	7	28	25	559	0	0	4	0	12.82		2.06	21	.0	0		15	11	5
BERKELEY	54.3	44.9	49.6	- 1.6	60	5	39	25	473	0	0	0	0	7.52	3.22	1.47	3	.0	0		14	5	2
BURLINGAME	56.9	43.5	50.2		63	4	32	25	451	0	0	1	0	8.02		1.25	2	.0	0		14	7	2
CARMEL VALLEY	59.6	36.5	48.1		73	6+	29	25	519	0	0	5	0	5.08		1.38	21	.0	0		10	3	2
CROCKETT	54.5	41.5	48.0		60	8	33	20	520	0	0	0	0	6.26	2.64	.92	4	.0	0		13	5	0
GILROY	56.6	38.5	47.6		67	8	31	25+	534	0	0	5	0	5.67		.90	2	.0	0				0
HALF MOON BAY	56.9	42.4	49.7		64	6	37	23+	466	0	0	0	0	7.67		1.60	21	.0	0		17	6	1
HOLLISTER 1 SW	58.5	35.7	47.1	- 3.2	75	6	27	14	549	0	0	14	0	3.95	1.28	.58	2	.0	0		11	3	0
KING CITY	58.2	37.7	48.0	- 1.8	69	15	22	15	521	0	0	7	0	3.99	1.89	1.25	21	.0	0		8	2	2

See Reference Notes Following Station Index

MONTHLY SUMMARIZED STATION AND DIVISIONAL DATA

Station		Temperature: Average Maximum	Average Minimum	Average	Departure From Normal	Highest	Date	Lowest	Date	Degree Days	No. of Days: Max. 90° or Above	Max. 32° or Below	Min. 32° or Below	Min. 0° or Below	Precipitation: Total	Departure From Normal	Greatest Day	Date	Snow, Sleet: Total	Max. Depth on Ground	Date	No. of Days: .10 or More	.50 or More	1.00 or More
LIVERMORE COUNTY F D		55.5	36.7	46.1	- 1.4	68	5	25	25	577	0	0	7	0	5.27	2.41	.95	2	.0	0		11	3	0
LOS GATOS		56.5	38.7	47.6	- 1.3	68	7+	28	25	530	0	0	5	0	7.40	1.15	1.70	2	.0	0		12	5	2
MARTINEZ WATER PLANT		53.9	39.6	46.8		60	29+	30	25	559	0	0	4	0	6.37		1.65	2	.0	0		11	4	2
MONTEREY		57.1	43.0	50.1		67	6	37	24	456	0	0	0	0	4.99		1.09	21	.0	0		12	4	1
MONTEREY NALF		58.2	43.6	50.9		67	6+	34	24	427	0	0	0	0	3.33		.60	21	.0	0		11	2	0
MORRO BAY FIRE DEPT		60.4	45.0	52.7		71	7	39	29	373	0	0	0	0	4.95		.93	2	.0	0		13	4	0
MOUNT DIABLO N GATE		50.2	37.7	44.0		65	7	31	22	644	0	0	2	0	7.35		1.43	4	.0	0		15	5	1
MOUNT HAMILTON		42.5	33.1	37.8	- 5.7	59	13	25	17	835	0	2	17	0	4.58	- .87	1.04	16		24	17	13	4	1
NACIMIENTO DAM		57.3	36.7	47.0		70	[illegible]	31	25	550	0	0	2	0	4.47		1.25	19	.0	0		9	3	2
NEWARK		54.5	41.4	48.0		68	6	35	25+	523	0	0	0	0	4.87		.73	2	.0	0		11	3	0
OAKLAND WSO	R	53.7	45.0	49.4	- .1	61	5	38	25+	479	0	0	0	0	6.01	2.43	1.14	4	.0	0		15	4	1
OAKLAND MUSEUM		53.4	44.4M	48.9M		62	5	37	20	492	0	0	0	0	6.18		1.37	4	.0	0		14	3	1
PALO ALTO JR. MUSEUM		54.9	39.8	47.4		65	8	30	26+	538	0	0	2	0	7.49		1.33	2	.0	0		12	7	1
PASO ROBLES		57.4	36.2	46.8		69	7	28	25+	557	0	0	11	0	4.56		.78	18	.0	0		10	5	[illegible]
PASO ROBLES FAA AP		55.7	36.2	46.0		69	7	26	25	581	0	0	12	0	4.48		1.35	18	.0	0		9	5	1
PINNACLES NAT MONUMENT		55.7	34.0	44.9		70	7	26	25	616	0	0	10	0	4.62		1.20	21	.0	0		10	3	2
PISMO BEACH		61.0M	43.0M	52.0M		72	5	36	28+	394	0	0	0	0	4.28		1.36	20	.0	0		11	2	1
POINT PIEDRAS BLANCAS		58.2	45.8	52.0		65	5	40	25	395	0	0	0	0	5.08		2.05	18	.0	0		10	2	1
PORT CHICAGO NAVAL DEP		53.5	37.6	45.6		60	8+	27	25	595	0	0	8	0	4.75		.83	2	.0	0		13	3	0
PRIEST VALLEY		52.3	32.0	42.2		68	6	25	25	702	0	0	20	0	5.44	1.55	.90	21	4.0	0		12	4	0
REDWOOD CITY		56.6	40.2	48.4	- 1.4	69	5	30	25	507	0	0	3	0	7.42	3.30	1.11	2	.0	0		12	6	2
RICHMOND		55.8	43.1	49.5		62	29+	35	25	474	0	0	0	0	6.29		1.62	4	.0	0		15	5	1
SAINT MARYS COLLEGE		51.0	37.5	44.3		59	7	26	25	635	0	0	8	0	10.39		2.90	4	.0	0		19	6	3
SALINAS 3 E		59.2	41.8	50.5	- 1.1	70	6	34	24	443	0	0	0	0	4.44	1.64	.88	17	.0	0		9	3	0
SALINAS FAA AP		56.4	41.5	49.0		66	6	34	24+	487	0	0	0	0	3.99		.56	21	.0	0		11	2	0
SAN ANTONIO MISSION		57.2	33.6	45.4		72	7	26	26	600	0	0	14	0	5.38		1.51	18	.0	0		11	4	2
S F RICHMOND SUNSET	R	55.6M	44.1M	49.9M		60	7+	36	22	464	0	0	0	0	5.62		1.00	20	.0	0		16	3	1
SAN FRANCISCO WSO	R	54.3	43.1	48.7	- 1.4	63	7	33	25	495	0	0	0	0	6.21	2.12	.91	20	.0	0		16	6	0
S F FEDERAL BLDG. WSO	R	54.2	46.9	50.6	- 1.9	61	5	41	25	439	0	0	0	0	5.39	1.12	.77	20	.0	0		16	4	0
SAN GREGORIO 2 SE		54.7	41.4	48.1		65	5	35	25+	519	0	0	0	0	9.75		2.06	18	.0	0		12	7	3
SAN JOSE	R	55.2	41.6	48.4	- 2.1	65	7	31	25	506	0	0	1	0	3.93	1.31	1.01	21	.0	0		10	3	1
SAN LUIS OBISPO POLY		58.7	39.0	48.9	- 5.2	72	7	34	28+	493	0	0	0	0	8.51	3.94	2.25	21	.0	0		13	5	3
SAN MATEO		57.1	42.8	50.0		67	5	32	25	458	0	0	1	0	6.71		.95	2	.0	0		11	8	0
SANTA CLARA UNIVERSITY		57.0	42.8	49.9	.3	68	5	32	25	460	0	0	1	0	4.26	1.34	1.10	21	.0	0		10	3	1
SANTA CRUZ		56.0	38.8	47.4	- 3.2	65	6+	30	25	539	0	0	2	0	8.18	1.56	1.89	21	.0	0		13	8	1
UPR SAN LEANDRO FILTER		50.2	39.8	45.0		60	6	33	20	611	0	0	0	0	8.77		2.40	4	.0	0		18	7	1
WALNUT CREEK 2 ESE		55.9	40.4	48.2		64	7	27	25	515	0	0	3	0	7.68	3.42	1.36	16	.0	0		13	6	2
WATSONVILLE WATERWORKS		56.1	39.0	47.6		67	7+	31	22+	535	0	0	3	0	5.09		.80	21	.0	0		13	3	0
DIVISION				48.0	- 1.5										6.07	2.05			.1					
* * * SAN JOAQUIN DRAINAGE	05																							
ANTIOCH FIBREBOARD ML		53.4M	39.5M	46.5M	- .5	62	9	29	25	560	0	0	2	0	4.12	1.33	.60	4	.0	0		12	1	0
ANTIOCH PUMPING PL 3		50.6	37.3	44.0		59	1	28	25	643	0	0	6	0	3.83		.66	17	.0	0		11	2	0
ASH MOUNTAIN		53.9	36.0	45.0	- 3.6	68	9	30	25	612	0	0	4	0	5.36	.41	.82	17	T	0		11	5	0
AUBERRY 1 NW		50.7	35.6	43.2		63	6	29	18+	670	0	0	12	0	7.11		2.40	17	3.0	0		12	5	2
BAKERSFIELD WSO	R	56.5	41.6	49.1	.3	69	8	32	24	486	0	0	1	0	.71	- .26	.32	21	.0	0		2	0	0
BALCH POWER HOUSE		50.9	37.4	44.2		65	7	31	24+	639	0	0	4	0	6.17		1.16	2	.0	0		8	5	4
BLACKWELLS CORNER 2WNW																								
BUTTONWILLOW		56.1	34.5	45.3		67	8	28	13	601	0	0	11	0	.56		.25	14	.0	0		1	0	0
CALAVERAS BIG TREES		37.5	24.1	30.8	- 8.8	49	12+	12	25+	1052	0	6	31	0	16.54	6.96	3.55	2	70.0	52	29+	15	10	7
CAMP PARDEE		50.6	39.6	45.1	- 2.4	61	7	28	25	611	0	0	2	0	5.78	2.35	.85	2	.0	0		13	5	0
CATHEYS VY BULL RUN RH		52.7	35.1	43.9		63	10+	26	25	646	0	0	11	0	4.82		1.06	21	.0	0		10	5	1
CHERRY VALLEY DAM		42.5M	23.9M	33.2M		56	7	12	24+	972	[illegible]	1	29	0	D14.07		2.58	17	83.0	38	22			
COALINGA		57.4	38.0	47.7	.4	68	7	30	12	531	0	0	6	0	2.24	.94	.54	19	.0	0		[illegible]	1	0
CORCORAN IRRIG DIST		55.3	37.0	46.2		63	8+	34	30+	578	0	0	0	0	1.13		.26	21	.0	0		5	0	0
DENAIR 3 NNE		53.3	37.1	45.2	- .9	65	5	29	24+	604	0	0	8	0	2.19	- .14	.39	19	.0	0		8	0	0
DUDLEYS		46.5	26.0	36.3	- 5.1	61	6	14	24+	882	0	0	28	0	9.81	2.63	1.94	2	8.0	6	21	14	7	3
ELECTRA POWER HOUSE		53.2	37.2	45.2	- 2.1	65	6	27	25	608	0	[illegible]	3	0	8.82	3.73	2.09	4	.0	0		13	7	4
FIVE POINTS 5 SSW		55.9M	39.5M	47.7M		64	6+			526	0	0	1	0	2.44		.75	18	.0	0			1	0
FRESNO WSO	R	54.0	38.6	46.3	- .7	64	4	30	24	573	0	0	1	0	1.81	.54	.89	16	.0	0		6	2	0
FRIANT GOVERNMENT CAMP		54.2	37.6	45.9		64	9	27	25	583	0	0	3	0	3.71		.73	17	.0	0		8	4	0
GLENNVILLE		51.8	28.7	40.3		67	6	22	24+	759	0	0	25	0	4.13		1.22	17	6.5	0		9	2	1
GRANT GROVE		38.5	22.7	30.6		58	7	12	18	1060	0	10	27	0	10.04		2.04	2	75.0	58	22	12	8	4
HANFORD		54.6	38.3	46.5	.4	63	4	32	20+	568	0	0	4	0	1.23	- .24	.25	16	.0	0		6	0	0
HETCH HETCHY		41.8M	28.4M	35.1M	- 5.0	55	8	18	24+	919	0	1	26	0	7.54	1.14			25.5	19	22			
HUNTINGTON LAKE		37.5	18.5	28.0	- 6.7	50	6	7	18	1140	0	10	31	0					98.0	73	21			
IDRIA		51.4M	35.5M	43.5M	- 4.3	65	7			661	0	0		0	4.48	1.44	1.15	2				9	3	2
KERN RIVER PH NO 1		55.4	42.5	49.0	- 2.4	68	7	35	25+	489	0	0	0	0	1.32	- .45	.45	16	.0	0		4	0	0
KERN RIVER PH NO 3		53.4	32.3	42.9		68	8	26	25	679	0	0	20	0	2.52		.73	21	2.0	2	21	7	1	0
KETTLEMAN CITY		M	37.3	M		70	[illegible]	33	29		0	0	0	0	1.66		.41	21	.0	0		5	0	0
KETTLEMAN STATION		54.5	39.8	47.2		66	7	32	13	547	0	0	1	0	1.18		.32	21+	.0	0		4	0	0
KNIGHTS FERRY 2 SE		53.4	39.9M	46.7M		64	9+	30	24	564	0	0	2	0	3.23		.65	2	.0	0		[illegible]	2	0
LE GRAND		54.2	39.4	46.8	.5	64	4	29	24	560	0	0	1	0	2.47	.03	.46	21	.0	0		9	0	0
LEMON COVE		54.2	38.4	46.3	- 1.2	66	[illegible]	27	24	573	0	0	2	0	2.57	.16	.64	21	.0	0		7	1	0
LINDSAY		54.4	38.4	46.4	- .5	66	8	32	13+	567	0	0	2	0	2.64	.60	.69	21	.0	0		8	2	0
LITTLE PANOCHE DET DAM		53.0	37.6	45.3		63	9+	30	25	601	0	0	2	0	1.79		.72	19	.0	0		7	1	0
LODGEPOLE		33.8	12.3	23.1		48	7	1	18	1294	0	12	31	0	D10.19		1.91	2	85.5	63	22	12	9	4
LODI		52.7	39.0	45.9	.1	62	7	28	24	585	0	0	5	0	4.29	1.14	.81	2	.0	0		14	1	0

See Reference Notes Following Station Index

MONTHLY SUMMARIZED STATION AND DIVISIONAL DATA

Station	Temperature													Precipitation									
										No. of Days								Snow, Sleet			No. of Days		
										Max.		Min.											
	Average Maximum	Average Minimum	Average	Departure From Normal	Highest	Date	Lowest	Date	Degree Days	90° or Above	32° or Below	32° or Below	0° or Below	Total	Departure From Normal	Greatest Day	Date	Total	Max. Depth on Ground	Date	.10 or More	.50 or More	1.00 or More
LOS BANOS	54.7	39.1	46.9	.2	64	5	32	24	554	0	0	1	0	2.02	.41	.85	19	.0	0		5	1	0
LOS BANOS DET RESV	52.4	38.8	45.6		63	9	28	28	593	0	0	4	0	1.70		.62	19	.0	0		6	1	0
MADERA	55.0	38.7	46.9	.3	65	5	29	24	555	0	0	2	0	2.85	.92	.52	16	.0	0		8	2	0
MANTECA	52.7	39.4	46.1		65	6	34	14+	580	0	0	0	0	2.85		.49	19	.0	0		6	0	0
MARICOPA	54.2	38.4	46.3	- 2.8	69	8	31	13	572	0	0	1	0	.65	- .27	.25	17	.0	0		2	0	0
MERCED FIRE STATION 2	54.7M	38.0M	46.4M	.4	65	5	27	18	570	0	0	3	0	2.13	- .09	.58	19	.0	0			1	0
MODESTO	53.0	40.6	46.8	.8	65	5	32	24	557	0	0	1	0	2.31	- .10	.52	18	.0	0		7	1	0
NEWMAN 2 NW	53.0	37.8	45.4	- 1.5	63	7+	30	24+	600	0	0	5	0	2.92	.84	.50	19	.0	0		11	1	0
NORTH FORK RANGER STA	51.9	30.6	41.3		65	7+	23	18	727	0	0	25	0	7.84	1.29	1.85	17						2
ORANGE COVE	54.3	38.1	46.2	- .8	66	9	29	24	574	0	0	4	0	2.02	- .46	.37	16+	.0	0		8	0	0
PORTERVILLE	55.4	38.4	46.9	- .7	66	9	31	24	555	0	0	3	0	2.36	.46	.56	22	.0	0		9	1	0
POSEY 3 E	43.3	24.4	33.9		51	6	15	23	959	0	0	30	0	6.15		2.10	17	21.0	15	22	7	6	2
SALT SPRINGS PWR HOUSE	45.1	31.3	38.2		57	6	21	24	825	0	0	23	0	12.60		2.05	17	49.0	20	21	12	9	5
SAN LUIS DAM	53.4	40.2	46.8		66	[illegible]	34	25	558	0	0	0	0	2.66		.73	19	.0	0		8	1	0
SONORA RS	49.9	32.6	41.3	- 4.7	62	7	25	25+	727	0	0	17	0	7.38	1.77	1.01	2	.0	0		14	6	1
SO ENTRANCE YOSEMITE	38.8M	24.0M	31.4M				13	24	1036	0			0										
STOCKTON WSO	52.6	40.6	46.6	.7	64	7	32	25+	564	0	0	2	0	3.61	.95	.80	2	.0	0		13	2	0
STOCKTON FIRE STA NO 4	52.8	39.2	46.0	.2	64	8	30	24	580	0	0	2	0	3.79	1.00	.64	2	.0	0		14	1	0
TEHACHAPI	47.0	28.4	37.7		60	8	16	18	839	0	0	27	0	2.01		.46	21		3	21	7	0	0
TEJON RANCHO	55.4M	38.8M	47.1M	- 1.6	68	7	32	13	551	0	0	1	0	1.46	- .34	.31	21	.0	0			0	0
THREE RVRS EDISON PH 2	57.1	36.0	46.6	- .5	68	7	27	24	564	0	0	8	0	4.41	.54	.83	21+	T	0		9	5	0
TIGER CREEK PH	44.9	33.5	39.2	- 3.8	53	11+	27	25	792	0	0	16	0	14.92	7.09	2.41	4	15.5	4	21+	13	9	6
TRACY CARBONA	53.0	39.5	46.3		64	6	32	25+	576	0	0	2	0	3.08		.83	19	.0	0		6	3	0
TRACY PUMPING PLANT	53.1	40.3	46.7		64	7	29	25	557	0	0	3	0	3.62		.73	2	.0	0		11	2	0
VISALIA	53.4	39.8	46.6	- 1.4	64	9	31	24	563	0	0	1	0	1.70	- .07	.58	21	.0	0		6	1	0
WASCO	56.4	36.8	46.6	- .7	69	9	30	25	563	0	0	4	0	1.19	.16	.33	15	.0	0		4	0	0
YOSEMITE PARK HEADQTRS	41.4	25.1	33.3	- 4.4	51	16	12	24+	977	0	0	30	0	8.87	1.77	1.97	2	26.5	16	23+	15	7	3
DIVISION			43.1	- 2.0										4.43	.85			9.6					
* * *																							
SOUTH COAST DRAINAGE 06																							
ALPINE	59.7	40.7	50.2		71	31	33	10	449	0	0	0	0	2.94		1.24	21	T	0		5	2	1
AVALON PLEASURE PIER	61.6	40.5	51.1	- 4.7	71	5	35	18	425	0	0	0	0	2.82	.46	1.15	19	.0	0		5	2	1
BARRETT DAM	61.3	35.3	48.3	- 2.8	79	8	30	12+	507	0	0	11	0	3.28	.25	1.27	22	.0	0		6	2	1
BEAUMONT PUMPING PLANT	56.4	36.1	46.3		77	[illegible]	30	23+	573	0	0	5	0	3.39	.18	1.00	21	.0	0		7	2	1
BIG BEAR LAKE	44.6	17.8	31.2		60	7	5	23	1041	0	3	31	0	5.20		2.56	21		30	23+	5	3	2
BONITA	65.7	38.5	52.1	- 3.2	74	3	28	12	394	0	0	8	0	3.52	1.47	1.53	21	.0	0		5	3	1
BURBANK VALLEY PMP PLT	64.0	40.4	52.2	- 3.4	79	6	35	29+	391	0	0	0	0	5.55	2.84	2.06	19	T	0		7	3	2
CACHUMA DAM	60.3	38.0	49.2		76	7	31	28	482	0	0	1	0	5.75		1.86	21	.0	0		8	2	2
CAMPO	60.1	33.0	46.6		82	7	26	29	567	0	0	15	0	2.66		1.00	21	.0	0		7	2	1
CANOGA PARK PIERCE COL	64.1	38.7	51.4		81	7	31	23	416	0	0	2	0	6.09		2.98	19	.0	0		8	2	2
CHULA VISTA	61.1	45.3	53.2	- 1.2	69	7+	39	23	354	0	0	0	0	2.22	.36	.57	19	.0	0		6	2	0
CLAREMONT POMONA COL	59.6	39.9	49.8	- 3.6	78	8	35	29+	465	0	0	0	0	4.19	.79	1.88	21	.0	0		8	2	1
CORONA	63.0	38.0	50.5	- 3.4	79	5	31	23+	443	0	0	6	0	3.29	.90	1.23	21	.0	0		7	2	2
CULVER CITY	65.8	45.8	55.8		80	5	40	24	281	0	0	0	0	4.24		2.20	19	.0	0		5	2	2
CUYAMA	53.5	30.5	42.0		71	8	24	25	705	0	0	20	0	1.23		.44	21		0		4	0	0
CUYAMACA	46.5	28.4	37.5	- 4.2	69	8	12	23	848	0	0	26	0	8.00	1.95	2.33	22	19.1	14	23+	9	6	3
DRY CANYON RESERVOIR	58.7	35.4	47.1		77	8	30	30	548	0	0	12	0	4.37	1.81	2.14	19	.0	0		8	2	1
EL CAPITAN DAM	65.2	43.2	54.2		81	6	38	17+	328	0	0	0	0	3.33		.96	22	.0	0		8	2	0
ELSINORE	62.5M	36.2M	49.4M	- 2.9	78	7	30	26+	477	0	0	5	0	4.46	2.03	1.42	19	.0	0		8	2	2
ESCONDIDO	64.4	39.9	52.2	- .8	79	6+	33	23	393	0	0	0	0	3.12	- .09	1.07	21	.0	0		8	2	1
FONTANA KAISER	67.4	44.9	56.2		82	7+	37	23	269	0	0	0	0	4.43				.0	0				
GILLESPIE FIELD	64.9	40.9	52.9		79	7+	33	30	367	0	0	0	0	2.49		1.00	21	.0	0		7	2	1
HENSHAW DAM	57.0	30.5	43.8		76	[illegible]	25	26	650	0	0	22	0	6.78		2.68	21	T	0		8	3	2
IDYLLWILD FIRE DEPT	49.6	22.5	36.1		68	8	10	23	888	0	1	31	0	6.45		2.43	21	34.5	22	22	9	4	1
JULIAN WYNOLA	53.1	34.0	43.6		74	7	26	23	655	0	0	15	0	4.66		1.05	21	T	0		-	4	1
LAGUNA BEACH	62.6M	42.5M	52.6M	- 2.7	72	6	37	12	379	0	0	0	0	2.87	.74	1.86	19	.0	0		4	1	1
LA MESA	66.0	44.0	55.0		82	5	37	23	304	0	0	0	0	2.94		1.06	21	.0	0		6	2	1
LOMPOC	60.9	38.8	49.9		71	12	32	29+	463	0	0	2	0	3.42		1.29	21	.0	0		8	2	1
LONG BEACH PUB SVC	64.4	44.6	54.5		78	6	38	29	320	0	0	0	0	2.77		1.58	19	.0	0		5	2	1
LONG BEACH WSO	64.3	44.7	54.5	- 1.5	78	6+	40	29+	317	0	0	0	0	3.81	1.84	1.94	18	.0	0		5	2	1
LOS ANGELES WSO R	63.2	48.9	56.1	- .8	77	6+	43	29+	274	0	0	0	0	4.12	1.73	2.23	18	.0	0		6	2	1
LOS ANGELES CIVIC CTR R	65.5	48.8	57.2	- 1.0	80	7+	43	23	243	0	0	0	0	4.92	2.05	1.57	21	.0	0		7	3	2
MT BALDY NOTCH																							
MOUNT WILSON FC 338 B //	47.7	33.3	40.5		67	7	20	18	752	0	4	19	0	9.69		3.06	21		31	21	5	7	3
NEWPORT BEACH HARBOR	61.6	45.2	53.4	- 2.2	70	6	40	25+	352	0	0	0	0	3.33	1.15	2.19	19	.0	0		5	2	1
OCEANSIDE	63.7	44.3	54.0		72	5	39	23	332	0	0	0	0	2.90		1.44	19	.0	0		7	1	1
OJAI	60.7	37.3	49.0	- 3.7	74	7	31	18	489	0	0	7	0	7.67	3.84	2.24	21	.0	0		10	3	3
OXNARD	64.2	42.8	53.5	- 1.7	77	7+	37	18	348	0	0	0	0	4.65	1.45	2.80	19	.0	0		6	2	1
PALOMAR MT OBSERVATORY	50.8M	32.0M	41.4M		73	7	21	23	722	0	1	19	0	7.76		4.21	21	26.6	26	22	7	5	2
PASADENA	65.5	42.4	54.0	- 1.5	81	6+	37	28	335	0	0	0	0	5.48	1.56	2.23	21	.0	0		5	3	2
PERRIS	61.1	34.6	47.9		78	7	27	25	520	0	0	15	0	2.98		1.09	21	.0	0		5	2	1
POMONA CAL POLY	61.1	41.5	51.3	.0	77	7	36	29+	418	0	0	0	0	4.47	1.09	1.25	21	.0	0		8	3	2
RAMONA SPAULDING	63.4	37.0	50.2		80	5	30	30+	453	0	0	6	0	3.86		1.26	21	.0	0		7	3	1
REDLANDS	61.8	37.6	49.7	- 3.0	83	7	30	23	465	0	0	1	0	3.47	1.06	1.04	21	.0	0		7	2	1
RIVERSIDE FIRE STA #3	62.4	39.3	50.9	- 2.4	79	7	33	29+	431	0	0	0	0	2.44	.31	.84	19	.0	0		6	2	0
RIVERSIDE EXP STA R	60.5	41.0	50.8		79	[illegible]	35	30+	436	0	0	0	0	2.63		.75	19	.0	0		7	2	0
SAN BERNARDINO CO HOSP	63.8	38.6	51.2	- 2.3	83	7	30	23	422	0	0	1	0	3.36	.05	1.38	21	.0	0		7	2	1
SANDBERG WSO //R	42.7	30.7	36.7	- 6.0	65	7	24	18	872	0	4	24	0	3.78	1.29	1.74	18	24.9	20	24+	5	3	2

See Reference Notes Following Station Index

MONTHLY SUMMARIZED STATION AND DIVISIONAL DATA

Station	Temperature: Average Maximum	Average Minimum	Average	Departure From Normal	Highest	Date	Lowest	Date	Degree Days	No. of Days: Max. 90° or Above	Max. 32° or Below	Min. 32° or Below	Min. 0° or Below	Precipitation: Total	Departure From Normal	Greatest Day	Date	Snow, Sleet: Total	Max. Depth on Ground	Date	No. of Days: .10 or More	.50 or More	1.00 or More
SAN DIEGO WSO R	61.8	49.0	55.4	- 1.7	72	5	43	23	290	0	0	0	0	2.22	.17	.75	19	.0	0		6	1	0
SAN FERNANDO	63.0	44.8	53.9	- 1.7	80	7	35	18+	343	0	0	0	0	5.23	1.93			.0	0				
SAN GABRIEL FIRE DEPT	65.8	41.4	53.6		81	6	35	23	348	0	0	0	0	4.71		1.90	19	.0	0		6	2	2
SAN JACINTO	63.0	34.5	48.8	- 2.4	80	7	29	23+	496	0	0	12	0	2.71	.44	.94	21	.0	0		5	2	0
SAN NICOLAS ISLAND																							
SANTA ANA FIRE STATION	64.9	43.6	54.3	- .8	77	5	38	27+	325	0	0	0	0	3.08	.25	1.24	19	.0	0		8	2	1
SANTA BARBARA	62.4	42.4	52.4	- 2.3	75	7	36	26	385	0	0	0	0	4.67	1.18	2.08	19	.0	0		6	2	2
SANTA BARBARA FAA AP	60.7	39.7	50.2		71	6	33	25	451	0	0	0	0	4.01		1.81	18	.0	0		8	2	1
SANTA MARIA WSO R	59.9	38.2	49.1	- 3.3	73	5	31	24	486	0	0	2	0	3.47	.89	1.16	21	.0	0		6	2	1
SANTA MONICA PIER	63.2	48.0	55.6		73	11	44	29+	282	0	0	0	0	4.69		2.55	19	.0	0		7	3	1
SANTA PAULA	64.0	40.0	52.0		78	7+	30	20	396	0	0	2	0	7.76		4.16	19	.0	0		8	4	2
TORRANCE	63.6	45.4	54.5	- .8	75	6+	40	26+	317	0	0	0	0	4.30	1.95	2.54	19	.0	0		6	2	1
TUJUNGA	60.8	39.4	50.1		77	7	33	28+	457	0	0	0	0	6.48		2.70	19	1.0	0		8	2	2
TUSTIN IRVINE RANCH	63.0	40.4	51.7	- 2.7	76	5	34	23	407	0	0	0	0	3.48	1.00	1.45	19	.0	0		6	2	2
TWITCHELL DAM	61.7M	40.1M	50.9M		73	5	32	18	433	0	0	1	0	3.99		1.22	20	.0	0		10	1	1
U C L A	64.3	48.1	56.2		80	6	41	19+	279	0	0	0	0	5.58		2.18	19	.0	0		8	3	2
UPLAND 3 N	60.2	38.5	49.4		78	7	30	23	475	0	0	1	0	5.32		2.02	21	.0	0		8	2	2
VISTA 2 NNE	63.8M	41.0M	52.4M		78	5	36	30+	383	0	0	0	0	2.92		.85	19	.0	0		7	2	0
WARNER SPRINGS	57.4	22.4	39.9	- 7.0	76	7	17	11+	771	0	0	31	0	4.30	1.54	1.58	21	.0	0		9	3	1
YORBA LINDA	63.4	42.8	53.1	- 2.7	77	5	36	23	360	0	0	0	0	3.19	.17	.97	19	.0	0		6	2	0
DIVISION			50.0	- 3.1										4.24	1.07			1.7					
* * * SOUTHEAST DESERT BASINS 07																							
BAKER 9 NNW	59.0	32.2	45.6		69	9	25	25	592	0	0	17	0	.27		.20	18	.0	0		1	0	0
BARSTOW	56.6	31.1	43.9		67	4	25	29+	647	0	0	21	0	.32		.16	21	.0	0		1	0	0
BEAUMONT 1 E	58.1	38.2	48.2		78	7	30	23	515	0	0	3	0	3.86		1.54	21	.0	0		6	3	1
BISHOP WB AIRPORT R	49.1	21.7	35.4	- 3.9	60	11+	12	18	911	0	0	30	0	.22	- .96	.13	2	2.3	1	21	1	0	0
BLYTHE	65.1	36.9	51.0	- 2.8	76	9	31	30+	428	0	0	5	0	.10	- .45	.06	21	.0	0		0	0	0
BLYTHE FAA AIRPORT	61.7	37.1	49.4		73	9	30	30+	478	0	0	6	0	.03		.03	21	.0	0		0	0	0
BORREGO DESERT PARK	65.7	41.3	53.5		79	8	37	23+	350	0	0	0	0	1.43		.58	21	.0	0		3	1	0
BRAWLEY 2 SW	67.5	39.0	53.3	- 2.4	78	8	31	13	358	0	0	1	0	.16	- .26	.10	22	.0	0		1	0	0
CANTIL	56.0	31.3	43.7		68	7	25	29+	653	0	0	23	0	.99		.55	19	T	0		3	1	0
DAGGETT FAA AIRPORT	57.5	38.0	47.8		68	8	29	26	527	0	0	5	0	.12		.11	21	.0	0		1	0	0
DEATH VALLEY	62.8	41.2	52.0	- 1.1	74	9	32	26	399	0	0	1	0	.12	- .15	.09	19	.0	0		0	0	0
DEEP SPRINGS COLLEGE	39.7	14.5	27.1		55	4	9	26+	1168	0	3	31	0	.53		.36	19	3.0			2	0	0
EAGLE MOUNTAIN	63.2	42.8	53.0		74	11+	36	24	365	0	0	0	0	.35		.25	21	.0	0		2	0	0
EL CENTRO 2 SSW	68.3	40.1	54.2	- 1.0	79	6	34	23	328	0	0	0	0	.05	- .40	.05	20	.0	0		0	0	0
FAIRMONT	49.0	35.6	42.3	- 3.5	64	8	30	26+	698	0	0	9	0	3.57	.53	1.21	19	20.0	12	20	8	3	1
GOLD ROCK RANCH	67.3	44.5	55.9		80	7	39	16	273	0	0	0	0	.10		.10	20	.0	0		1	0	0
HAIWEE	46.2	27.3	36.8	- 5.0	62	9	11	20	870	0	1	25	0	1.14	- .02	.83	19		12	19	2	1	0
HAYFIELD PUMPING PLANT	63.3	38.4	50.9		75	9	32	23+	432	0	0	4	0	.47		.18	22	.0	0		3	0	0
IMPERIAL	67.4	42.9	55.2	- .7	78	7	37	30	298	0	0	0	0	.09	- .40	.08	21	.0	0		0	0	0
IMPERIAL FAA AP	67.3	40.3	53.8		79	7	35	30+	339	0	0	0	0	.05		.04	21	.0	0		0	0	0
INDEPENDENCE	47.7	25.8	36.8		61	9	10	20	868	0	0	27	0	.53	- .64	.43	19		3	19	1	0	0
INDIO U S DATE GARDEN	69.9	38.6	54.3	- 1.5	84	8	30	11	325	0	0	1	0	.72	.04	.41	22	.0	0		3	0	0
INYOKERN	54.4	29.8	42.1		70	8	22	25	703	0	0	24	0	.61		.30	19	3.5	4	19	2	0	0
IRON MOUNTAIN	61.8	42.5	52.2		74	8	35	23	392	0	0	0	0	.13				.0	0		0	0	0
LAKE ARROWHEAD	42.3	28.6	35.5		60	7	23	29+	909	0	3	26	0	8.27		2.46	17		4	22	10	6	3
LANCASTER	53.7	31.2	42.5		70	8	26	23+	691	0	0	19	0	1.83		.72	21	6.0	0		5	1	0
LUCERNE VALLEY	55.3	30.1	42.7		66	7	22	13+	682	0	0	25	0	.77		.45	21	2.0	1	21+	3	0	0
MECCA FIRE STATION	67.2	37.0	52.1		79	5	28	12	392	0	0	4	0	.34		.19	21	.0	0		2	0	0
MITCHELL CAVERNS	52.9	36.4	44.7		73	5	27	24	623	0	0	11	0	1.06		.56	22	5.8			3	1	0
MOJAVE	52.6	31.8	42.2		71	9	26	26+	700	0	0	23	0	1.48		.63	19		4	19	3	2	0
MOUNTAIN PASS	48.8	30.5	39.7		63	8+	22	20+	779	0	0	20	0	.19		.16	20	.0	0		1	0	0
MT SAN JACINTO WSP	41.1	18.0	29.6		53	7+	0	23	1091	0	5	31	1	5.16		2.53	21	18.1	39	22	6	3	2
NEEDLES FAA AIRPORT	61.1	40.7	50.9		71	7	34	23	428	0	0	0	0	.26		.20	21	.0	0		1	0	0
PALMDALE	54.2	32.9	43.6	- 2.6	69	8	27	26+	657	0	0	18	0	2.00	.17	1.08	21	.6	0		5	1	1
PALMDALE FAA AIRPORT	53.2	30.7	42.0		69	8	25	29+	709	0	0	24	0	1.89		.79	21	2.0	1	19	5	1	0
PALM SPRINGS	67.5	41.5	54.5	- 1.2	81	7	35	26	316	0	0	0	0	1.34	.00	.84	21	.0	0		2	1	0
PARKER RESERVOIR	62.9	42.9	52.9		73	9	37	30	368	0	0	0	0	.19		.14	22	.0	0		1	0	0
RANDSBURG	48.7	34.3	41.5		64	7	28	23+	724	0	0	14	0	1.11		.48	20		3	20+	4	0	0
SQUIRREL INN 2	42.5	30.2	36.4	- 5.3	60	7	23	26+	881	0	5	21	0	11.10	3.89	4.80	21	45.9	33	22	11	5	3
THERMAL FAA AIRPORT	68.7	39.1	53.9		82	7	33	23+	336	0	0	0	0	.33		.25	21	.0	0		1	0	0
TRONA	56.1	32.7	44.4	- 1.7	69	11	26	19	630	0	0	16	0	.61	- .09	.32	21				2	0	0
TWENTYNINE PALMS	60.6M	32.4M	46.5M		71	7+	21	12	556	0	0	17	0	.33		.33	21	.0	0		1	0	0
VALYERMO RANGER STA	M	M	M		69	8				0	0		0	2.61	.65	1.20	19	11.0			3	2	2
VICTORVILLE PUMP PLANT	56.6	30.8	43.7		72	9	24	13	651	0	0	22	0	1.64		.65	21	T	0		4	1	0
WHITE MOUNTAIN 1	27.2	5.4	16.3		41	7	- 6	24+	1503	0	22	31	11	D 2.03		.73	2	19.0	24	3+	5	2	0
WHITE MOUNTAIN 2	20.4	5.2	12.8		34	13+	-24	3	1614	0	28	31	9	2.26		1.05	3	20.3	30	3	4	2	1
WILDROSE RANGER STA	46.0	29.2	37.6		54	12+	19	22	843	0	0	23	0	.41		.29	20		3	20	1	0	0
DIVISION			44.4	- 3.3										1.34	- .09			4.0					

See Reference Notes Following Station Index

CALIFORNIA - DECEMBER 1970

SPECIAL WEATHER SUMMARY

December was generally wet and cool over the State. Most locations reported monthly average temperatures only 1° to 2° below normal, but departures were greater in the mountains. Blue Canyon was 8° colder than normal, while Mt. Shasta and Sandberg were each 5° below. Red Bluff had only 4 days during the month, and Mt. Shasta, Santa Maria, and Sandberg had only 5 days each with mean temperatures above normal. On the warm side, however, Sacramento equalled the maximum temperature record for the 30th. It is interesting to note that at San Diego the average maximum for the month was 5° below normal, while the average minimum was 2° above normal.

Precipitation was greater than normal over most of the State except in the Desert Basins and a portion of the San Joaquin Valley. Several areas received more than 150 percent of normal precipitation, and mountain stations reported heavy snowfalls. At Blue Canyon 121 inches is the second greatest December total of record, and 60 inches at Mt. Shasta is the greatest since 1952. Norden reported new daily records for snow depth on 16 days during the month.

Red Bluff reports the greatest seasonal precipitation since 1889, and the second greatest in a record that goes back to 1872. San Francisco, too, had the greatest seasonal total since 1955, and had 20 days of rain, compared with a normal of only 10 days. A total of 15 consecutive days of measurable rain at Sacramento November 24 through December 8 sets a new record. The 24-hour rainfall of 2.36 inches at Long Beach is the greatest for December since 1941.

Minor flooding on several streams resulted from the rain, but no serious damage resulted. The heavy snow on the 19th closed Interstate 5 over the Tehachapis, with drifts up to 8 feet. More than 700 vehicles, carrying 1,000 persons, were stalled.

Waterspouts were reported off the coast from Los Angeles on the 19th and 20th, and minor wind damage occurred in the Los Angeles Basin on those dates. Sunshine at San Francisco came within 1 percent of being the least of record for December, and for the 2-month period of November and December this year showed the least of record.

C. R. Elford
NOAA Climatologist - California
557 Federal Office Building
50 Fulton Street
San Francisco, California 94102

DAILY PRECIPITATION

Station	Total	1	2	3	4	5	6	7	8	9	10	11	12	13	14	15	16	17	18	19	20	21	22	23	24	25	26	27	28	29	30	31
* * * NORTH COAST DRAINAGE 01																																
ALDERPOINT	15.15	.77	1.36	1.46	3.23	.23	.24	.75	1.11	.58	.21					.10	1.53	.34				.79							.52	1.71	.04	.11
ANGWIN PAC UNION COL	13.38	.08	1.32	.46	4.46	.59	.02	.10	.31	.26					T	.09	1.77	.23	.29	.09		1.14	.05				.10	.07	.08	.15	.11	
BIG BAR RANGER STATION	9.72	1.74	.85	.88	.93	*	*	1.10	.87	.46				*	.26	.03	1.26	.15				.11							.13	.95	.05	.05
BOONVILLE MNTNC STA	13.06	.87	1.62	1.25	2.86	.11		.04	.58	.37				*	.32	.02	1.36	.57	.14			1.32						*	.23	1.37	.02	.01
BRANSCOMB 3 NNW	23.10	.97	2.00	2.47	5.98	.75	.47	.32	.34	.47		.01		.20	.01	.14	1.59	.55	.23		.13	1.35							.71	3.01	.01	.39
BRIDGEVILLE 4 NNW	19.19	1.29	2.00	*	4.73	.40	.63	1.23	1.29	*				.43	*	1.45	1.83	.38			*	1.03							*	1.86	.22	.42
BURNT RANCH 1 S	13.88	1.08	1.51	1.32	2.71		.28	.93	1.23	.31		.04		.40			1.25	.23			.14	.45							.14	.64		.22
BUTLER VALLEY RANCH	15.30	.01	1.61	1.90	2.63	.04	.03	1.17	.82	.19		.10		.39	.11	.12	1.48	.48			.27	.65							.31	1.78		.34
CALISTOGA	13.65	.62	1.34	4.01	2.02	.39		.32	.25					.07	.01	.19	1.34	.08	.58		1.07						.13	.06	.55	.62		
CALLAHAN RANGER STA	-	-	-	-	-	-	-	-	-	-	-	-	-	-	-	-	-	-	-	-	-	-	-	-	-	-	-	-	-	-	-	-
CAZADERO	22.28	.74	1.98	6.27	2.23	.58		.80									1.97				1.46	.76						.88	1.86	1.45		
CECILVILLE 5 SE	8.98	.70	.47	*	*	3.26	.12	.55	.72	.45		.01		.20		T	1.28	.06			.06	.15							.08	.82	T	.05
CLEAR CREEK	20.21	2.25	2.40	2.40	1.18	.85	.35	2.49	1.12	.03		.04		.15	.18	.07	1.90	.05			.30	.71	T					T	1.00	2.27	.62	.84
CLOVERDALE 3 SSE	13.13	.65	1.35	.97	3.57	.33		.06	.46	.30				.06	.18	.10	1.15	.55	.43			1.19					.18		.16	1.42	T	
COPCO NO 1 DAM	3.77	T	.41	.63	.36	.06	T	.54	.39		T			.02	T	.06	.73	.03			.03	.1							T	.41		.09
COVELO	13.67	.67	1.61	1.39	3.64	.30	.12	.30	.62	.32		.02		.20		.03	1.26	.23			.15	.78					*	.18	.36	1.36	.02	.11
CRESCENT CITY 1 N	14.66	1.17	.72	2.22	.05	*	*	2.57	.23	.03		.16	*	*	.56	.52	.25	.46		*	*	1.65					*	*	1.68	.46	.33	1.38
CRESCENT CITY 7 ENE	18.85	.94	1.84	1.74	1.40	.65	.54	2.32	.41	.13		.25		.31	.03	.23	1.02	.26			.53	1.50						.10	.68	1.75	.63	1.59
CUMMINGS	18.70	.58	1.95	4.98	1.08	.63	.27	1.47	.55			.02		.25	.16	1.18	.92	.30	.15		1.20	.95					*	*	*	1.75		.31
DUTTONS LANDING	6.38	.57	1.25	.08	1.11	.30		.08	.11	.24					.22		.42	.35	.41			.68					.10	.06	.01	.37	.02	
ELK VALLEY	20.18	1.70	1.20	2.90		.36	.31	1.96	.22			.15		.30	.47	.85	.36				1.72	.54						.70	1.95	.92	.40	1.47
EUREKA WSO R	10.24	1.01	.47	2.21	T	.16	.14	1.69	.29		.01	.01		.30	.06	.74	.70	.09			.48		T	T				.13	1.05	.06	T	.44
FERNDALE 8 SSW	-	-	-	-	-	-	-	-	-	-	-	-	-	-	-	-	-	-	-	-	-	-	-	-	-	-	-	-	-	-	-	-
FERNDALE 2 NW	11.20	.47	.58	2.30	.70	.12	.13	1.31	.30			.07		.36	.07	.88	.23	.43	.08		.72	.24	.05					.16	1.07	.33		.50
FOREST GLEN	20.20	.97	2.21	1.83	3.73	.40	.49	1.36	1.55	.80				.21	.70	2.00	.14		T		.20	.73	.20						.33	2.16	.09	.10
FORKS OF SALMON	-	-	-	-	-	-	-	-	-	-	-	-	-	-	-	-	-	-	-	-	-	-	-	-	-	-	-	-	-	-	-	-
FORT BRAGG	10.81	.61	1.10	1.04	1.60	.23	.13	.21	.83	.33		.02	.02	.22	.05	.02	.70	.44	.22		.05	1.32	.02	T				.07	.64	.82	.02	.10
FORT BRAGG AVIATION	9.93	.47	.60	2.07		.35	.12		.52					.23	.06	.48	.87	.23	.09		1.44	.35		T			.08	.12	1.49	.15	.08	.13
FORT DICK	17.45	.52	2.05	1.64	.32	1.03	.76	1.93	.28	.08		.23		.40	.05	.25	.93	.10			.98	.26						.23	1.02	1.28	.63	1.68
FORT JONES RANGER STA	8.92	.69	.77	1.75	1.79			1.06	.19					T	T	.48	1.12	.02		T	T	.08						T	.45	.50		.02
FORT ROSS	10.60	.27	.90	2.12	1.19	.67	.24	.36	.12					.15	.03	.30	.61	.34	.49		1.09	.17					.18	.11	1.30	.12		.04
GARBERVILLE	15.10	.92	.92	2.02	1.58	.32	.33	1.20	.18				.03	.19	.04	.06	1.32	.43			.68						.06	.63	1.16	1.78	.09	.16
GASQUET RANGER STATION	21.86	1.52	2.23	1.79	1.67	.48	.61	2.00	.48	.22		.39		.28	.02	T	1.95	.30	.01		.52	1.53	.01						.88	2.57	.81	1.59
GRATON	14.74	1.06	1.03	.71	3.94	.42	.01	.03	.51	.19				.07	.02	.09	1.48	.34	1.53			1.63	.05				.16	.05	.02	.39	.01	
GREENVIEW	6.98	.40	*	.75	.60	*	2.50	*	.20						*	*	1.40				.03								*	1.10		
GUERNEVILLE	16.46	.63	1.37	.92	5.31	.68		.03	.42	.06					.10	.09	1.46	.42	1.03			1.03	.11				.18	.07	.15	1.80		
HAPPY CAMP RANGER STA	D17.75	1.46	2.02	2.07	1.94		.64	1.50	.46	.10	.01			D .40	.27	.13	1.57	.14			D .30	1.72							.57	2.16	.22	.07
HAYFORK RANGER STATION	10.10	.48	1.03	1.00	2.48	*	*	.62	.88	.43		T		T	.28		1.09	.11	.01		*	.80							.08	.76	.04	.01
HEALDSBURG	12.23	.15	1.04	3.24	1.47	.33		.34	.25					.10	.03	.93	.57	.13	.86		1.05	.25					.15	.08	1.01	.45		
HEALDSBURG NO 2	12.31	.77	1.09	1.13	3.63	.37	T	T	.35	.16				.07	T	.05	1.15	.16	.93	T	T	1.04					.13		.08	1.17	.03	
HILTS	5.36	.40	.28	.40	1.20	.05		.13	.35						.18	.01	1.13				*	.12							.10	.70		.21
HONEYDEW 2 WSW	32.56	.81	2.85	5.72	4.56	1.16	1.24	3.24	1.08	.12		.06		.25	.11	.06	2.07	.62	.58		.54	1.40		.07				.14	1.86	3.22	.17	.63
HOOPA	16.33	1.00	1.54	1.32	2.75	.19	.06	1.35	.70	.18		.09		.36	.04	.03	1.71	.57		.12	.16	.51	T					T	.94	2.16	.21	.34
IDLEWILD HWY MNTNC STA	18.72	1.82	1.90	1.50	1.55	*	*	2.20	.56	.22		.17			.30	.24	2.00	.36			*	1.15	.12					*	.50	2.60	.60	.93
KELLOGG	15.62	1.18	1.32	.75	4.95	.74	.02	.03	.75	.18	T			T	.04	.09	1.38	.33	.95	T		.84	T				.05	.05	.08	1.87	.02	
KENTFIELD	17.67	.58	2.30	1.80	4.50	.24	.02	.30	.70					.15	.04	.30	1.56	.21	1.15	.06	.97	.57					.15	.15	.30	1.62		
KLAMATH R	19.65	2.00	.80	4.15		.90	.70	1.30	.40		.20			.50	.40	.90	.70	.05	.05		1.40	.70						.30	2.30	.80	.70	.90
KORBEL	11.65	.97	1.03	3.00	.09	.05		.50	.44				.05	.40	.11	.94	.93	.21			.61	.08						.11	1.47	.23		.43
LAVA BEDS NAT MONUMENT	1.88	.23	.46	T	.05				.04	.20		.02			.04		.34	.22			.02	.02	T					.05		.19		
MAD RIVER RANGER STA	14.13	.70	1.97	1.25	1.52	.30	.30	1.05	1.07	.50				.27	.14		1.55	.11			.70	.05							.17	2.09	.15	.24
MARE ISLAND	5.37	1.15	.45	.90	.34		.03	.08	.12					.23	T	.52	.18	.04	.31		.54						.18		.10	.20		
MOUNT HEBRON RS	1.69	.04	.18	T	.45	.03		T	.37	.17					T	.16		.05				.09							T	.15		T
MUIR WOODS	11.21	.43	.35	1.71	2.12	.64	.03	.46							.53	.03	1.33	.60	.66	.13	.53	.76					.08	.30			.52	
NAPA STATE HOSPITAL	8.40	.41	1.77	.36	2.00	.14	.02	.21	.11	.02	T			.16		.05	1.06	.09	.51		.64	.23					.13	T	.08	.41		
OAK KNOLL RANGER STA	6.60	.97	*	.73	1.12			.41	.41	.08		.03			.09		1.41	.01				.26							.11	.83	.01	.13
OAKVILLE 1 WNW	10.91	.20	1.67	.94	2.61	.20	T	.28	.19					.13	T	.11	1.52	.15	.62	T	.15	.41					.13	.02	.31	.47		
OCCIDENTAL	19.89	1.10	1.23	1.35	5.32	.73		.07	.81	.35						.27	2.35	.28	1.80			1.60	.10					.07	.07	2.17	.02	
ORICK PRAIRIE CREEK PK	14.36	1.23	1.29	3.03	.26	.12	.82	1.31	.30			.23		.32	.13	.68	.76	.31	T		.75	.33						.26	1.26	.75	.22	
ORLEANS	14.62	.85	1.28	2.54	.38	.05	.15	1.68	.32	.13				.35	.13	.82	1.01	.20			1.50	.36						.02	1.28	.97	.19	.41
PETALUMA FIRE STA 2	6.40	.11	.79	.69	1.26	.09		.23	.11					.23		.03	.95	.16			.75	.43	.02			T	.06		.09	.40		T
POINT ARENA	10.06	.45	.61	1.36	.75	.60	.04	.72	.73					.23	.05	.75	.45	.32	.44		.83	.40	T	.02			.02	.05	.67	.27	.22	.08
POTTER VALLEY PH	14.68	.39	2.21	3.20	1.82	.40	.12	.83	.71					.21	.03	.05	1.25	.17	.09		.81	.14					.17	.07	1.09	.93		
RICHARDSON GROVE ST PK	19.35	.76	1.48	2.70	3.40	.54	.57	.93	1.18	.58			.03	.24	.07	.07	1.68	.28	.13		.12	1.60							.04	1.91	.03	.22
SAINT HELENA	13.82	.40	.55	2.04	3.76	.26		.39	.22					.14	.01	.27	1.46	.36	.43		.48	.04					.15	.05	.63	.68		
SAN RAFAEL	14.35	.42	1.89	2.07	3.17	.09	.01	.12	.41					.11		.12	1.70	.15	.81	.06	.78	.28	.04				.01	.15	.16	1.30		
SANTA ROSA	10.78	1.05	.96	1.34	1.44	.62		.34	.25					.10		.13	1.30	.13	1.05		.77	.27					.14	.04	.32	.53		
SAWYERS BAR RANGER STA	12.11	.94	.90	.73	2.51	.12	.36	1.16	.93	.28		.05		.13		.12	1.52	.17			.08	.23							.18	1.60	.07	.03
SCOTIA	13.32	.75	1.40	2.08	1.80	.09	.09	1.00	.79	.11		.03		.15	.03		1.17	.18	.03		.39	.86		.01				.02	.54	1.44		.26
SHELTER COVE	17.02	1.96	1.09	1.70	.31	1.11	.21	1.99	.71					.26	.16	.67	.72	.28	.43		1.20	.60		.06				.90	1.37	.46	.07	.76
SKAGGS SPGS LAS LOMAS	-	-	-	-	-	-	-	-	-	-	-	-	-	-	-	-	-	-	-	-	-	-	-	-	-	-	-	-	-	-	-	-
SONOMA	8.47	.25	1.32	.64	2.15	.18		.29	.25								.94	.08	.57		.50	.53					.06	.02	.10	.59		
STANDISH HICKEY ST PK	22.45	1.32	2.61	2.21	5.39	.57	.45	.74	1.41	.28				.26	.02	.11	1.65	.66	.08		.15	1.13		T				.05	.54	2.48	T	.34
TRINITY DAM VISTA PT	9.06	.38	.44	.44	2.39	.19	.18	.63	.83	.25				T	.05	T	1.35	.05	.02		.9	.55							.26	.90	.01	.05
TULELAKE //R	D 1.16	T	.24	.01	.07	T		.07	.21	.04	T			.09	T	D .02	.13	.01	T		.10	.01	T				.06			.07		.03
UKIAH	11.49	.45	1.60	2.43	1.30	.26	.01	.45	.30					.20	.03	.48	1.12	.38	.11		.15	.08	T				.03	.08	.78	.60		.05
UKIAH 4 WSW	17.42	1.56	2.33	1.41	4.20	.51	.11	.01	.79	.38				.11	.11	.08	1.61	.75	.25		T	.87					T	.07	.26	1.91	.05	.05
UPPER MATTOLE	22.77	1.53	.70	6.69	.27	.92	.85	2.83	.57					.32	.12	1.22	.32	.21	.32		1.55	.08						.38	2.62	.87	.10	.30
WEAVERVILLE RANGER STA	10.67	.42	.92	.80	2.60	*	*	.94	.92	.23				T	.13	.04	1.50	.02			*	.76							.19	1.11	.03	.06
WEED FIRE DEPARTMENT	3.61	.28	.33	.06	.45			.18	.37	.25		.05					.92	.13	T			.31								.28		
WILLITS 1 NE	14.51	.32	1.55	3.38	1.47	.34	.05	.88	.79					.23	.07	.27	1.58	.25	.13		.56	.12					.03	.15	1.18	1.04		.12
WILLOW CREEK 1 NW	15.26	1.34	1.61	1.17	2.50	*	*	1.33	.78	.22	.01	.11		*	.38	.10	1.77	.36	.01			.97	.02	.01					.31	1.68	.26	.32
YREKA	5.22	.47	.28	.21	1.20	.02	T	.16	.40	.31		T		.07	T		1.17	T			.01	.02	T						.02	.88	T	T
* * * SACRAMENTO DRAINAGE 02																																
ADIN RANGER STATION	3.28	.24	.52	.15	.62		.01	.11	.14	.19				.01	T	T	.49	.11				.13					.03	T	.17	.36		
ALTURAS RANGER STATION	3.33	.52	.45	.26	.27	T			.14	.26							.45	.62			T	.29	T					.04	T	.26	.01	
AUBURN	10.71	.75	1.62	.05	2.86	.54	T	.13	.03	.27						T	.83	.81	.15		T	.43	.40			T	.13	.21	.43	.96	.11	
BIG BEND RANGER STA	20.35	2.19	2.40	.83	3.06	*	*	.52	.41	1.10							1.73	1.82	.22		*	1.68	.33					1.23	.19	2.49	.18	
BLUE CANYON WSO //R	18.24	2.32	1.43	2.05	2.11	.03		.18	.77	.03				T	T	.95	1.73	.50	.19		1.04	.87					.38	.90	1.65	1.11		
BOWMAN DAM	16.34	1.80	1.68	1.08	2.15	.18		.48	.86	.16				T	T	.04	2.22	.88	.29		.49	.90	.10				.29	.69	.59	1.44	.02	
BRANNAN ISLAND	4.96	.15	.47	.17	.90	.10	.04	.02	.05	.05					.40		.60	.50	.36	.19		.25					.21	.30	.08	.12		
BROOKS FARNHAM RANCH	5.36	.43	1.14	.06	1.41	.07	.08		.15	.02				.10	.14		.84	.05	.19	.11		.44					.13	.03		.17	T	
BRUSH CREEK	22.85	1.35	2.40	.78	7.93	*	*	.43	1.10	.66					.10	.01	1.10	1.19	.53		*	*	1.52	*	*	*	*	*	*	3.75		
BUCKHORN	16.62	.36	1.90	1.58	1.80	.53	.44	.91	1.08					.25		.24	1.94	1.05			.79	1.05	T				.20	.74	.85			
BUCKS CREEK PH	17.32	1.16	3.08	1.00	1.88	.16		.42	.96	.45				.02	.03	.01	1.82	.90	.14		.25	1.82	.02				.06	.37	.92	1.78	.07	
BUCKS LAKE //1	-	-	-	-	-	-	-	-	-	-	-	-	-	-	-	-	-	-	-	-	-	-	-	-	-	-	-	-	-	-	-	-
BURNEY	8.98	.77	.91	.25	1.94	.06	.05	.07	.59	.92					.10		.98	.72	.03		T	.73	T	.05			.04	.12	.02	.61	.02	
CAMPTONVILLE RS	D18.52	1.42	2.71	.35	4.00			.49	.33	.44					.03	T	1.75	1.140	.20	*		.95	.30	.33			*	*	1.64	2.20	.24	
CANBY 11 SW	3.01	.03	.49	.47	.15	T	T	.09	.50		T			.05		.40	.33	.12			.06						.08	T	.08	.16		
CANBY RANGER STATION	3.40	.22	1.10	.01	.30		.01	.07	.19	.18	T				.01		.65	.17			.03	.10					.04	.04	T	.28		
CANYON DAM	11.13	1.08	1.80	.91	1.70	.07		.51	.65	.41				.01			1.10	.28	.01		.25	.94					.10	.16	*	1.15		
CARIBOU POWER HOUSE	9.48	1.03	1.45	.97	.25			.54	.78	.22				T		.01	1.22	.05	.10		.20	1.15					.02	.24	.19	1.06		
CENTERVILLE PH	10.87	.08	1.04	1.27	2.36	.27	.06	.34	.12	.31				.03	T		.75	.25	.26	T	.02	2.31	.10				.09	.20	.26	.75		
CHALLENGE RANGER STA	21.38	2.32	4.15	.52	6.88	*	*	.38	.78	.68					.05	T	1.44	.97	.06			.3	.20				*	*	.11	2.42	.29	
CHESTER	6.91	.41	1.75	.76	1.05			.40	.33	.18				.03	T	T	.69	.34	T		.25	.35					T	.04	.16	.16		
CHICO EXPERIMENT STA	5.54	.02	.40	.47	1.02	.28		.17	.31					.12			.37	.04	.46		*	1.43	.03				.07	*	.24	.11		
CITRUS HEIGHTS	4.48	.26		.19	1.41	.02	.01	.18	.09					.03	T	.17	.39	.01	.20		.01	.67	.01				.21	.26	.06	.29		.01
CLARKSBURG	4.02	.22	.66	.07	.70	*	*	.30	.03	.05	.02				.12		.39	.17	.21			.40	.06	*	*	*	*	*	.45	.17		
CLARKS VALLEY MUDD RCH	3.73	.18	.31	.07	.82	T		.10	.20	.14					.19	.03	.32	T	.63	.29		.37								.11		

See reference note following Station Index

DAILY PRECIPITATION

Continued

Station	Total	1	2	3	4	5	6	7	8	9	10	11	12	13	14	15	16	17	18	19	20	21	22	23	24	25	26	27	28	29	30	31
CLEAR LAKE HIGHLANDS	6.8?	.36	1.02	.31	1.38	.04	T	T	.27	.14				.02	.07	.06	1.09	.10	.24	.49		.94	T				T	.04	.06	.21	.03	
COHASSET 1 NNE	.8..	1.31	1.87	.95	4.25	.55	.10	T	.85	.51					T	T	.98	.89	1.15	.02		2.32	T	T			.16	.24	.31	1.65		
COLEMAN FISHERIES STA	6.23	...		.42	1.0?			.67	.79	T					.31		.66	.59	.15			.80	.01	T						.73	T	
COLFAX	?.??	....	2.38	.63	3.72		*	.20	.38	T							1.82	.79	.27		*	1.54					*	*	1.?4	1.18		
COLGATE POWER HOUSE	11.61	....	2.14	.54	2.80	.09		.18	.38					.03			1.52	.23	.17		.22	.58	.02				.12	.58	.24	.65		
COLUSA 1 SSW	2.67		.37	.05	.43			.12	.18					.15		.05	.27		.61		.09	.12					.14	.04	.01	.04		
CORNING	?.?9	.75	1.45	.07	3.06	.35		.15	.03	.24					.04		.80	.89	.26	.01		.61	.30				.17	.20	.53	.66	.10	
CORNING HOUGHTON RANCH	3.66	.1?	.27		1.03	.0?	.03		.24	.47					.25		.27	.02	.37	.17		.37								.20		
DANA 2 SE	9.87	.34	1.25	.28	1.79	*	*	*	1.04	.77					.08	T	1.45	.78	.05			.55					T	.18	.09	.83	.29	
DAVIS 2 WSW	4.3?	.79	1.28	.02	.67	.08	T	.05	.06	.11			.01		.10		.44	.04	.15	.01		.43	T	.01	.01		.07	.04	.02	.06		
DAVIS CREEK	-	-	-	-	-	-	-	-	-	-	-	-	-	-	-	-	-	-	-	-	-	-	-	-	-	-	-	-	-	-	-	-
DEER CREEK FOREBAY	18.11	1.95	1.23	.37	2.16	.84		.08	.45	.47							1.22	1.38	.96	.48		1.06	.36				.44	.55	.77	1.56	.78	
DE SABLA	16.?4	.25	1.90	1.53	3.37	.65		.48	.61	.22				.05		.01	1.14	.87	.38		.22	2.65					.13	.27	.69	1.32		
DOBBINS 1 S	?.??	.6?	1.66	1.30	3.??	.1?	T	.22	.48					.03	.52	.14	1.62	.38	.42		.24	.95	.01	T			.16	.74	.59	1.55	T	
DOWNIEVILLE RANGER STA	1?.?4	1.94	3.38	.66	3.03	*	*	.39	.65	.47					.06		1.98	1.25	.10	*	*	1.19	.05				*	*	1.28	1.73	.40	
DUNNIGAN	4.4?	.36	.55	.07	1.34	.07		.08	.08	.06					.04		.56	.04	.37	.16		.42					.07	.04		.15		
DUNSMUIR RANGER STA	15.39	.97	1.28	.58	1.55	.73	1.19	1.07	1.09	.58				T	T	.08	1.58	.04	.18	.04	.18	1.36						T	.49	1.61	.17	.62
EAST PARK RESERVOIR	4.63	.17	.34	.23	1.34	.04	.01	.03	.18	.05				.08	.07	T	.38	T	.70	.11	T	.57		.01				T		.27	T	T
FAIRFIELD FIRE STATION	?.??	.42	.95	.05	1.28	.22	.03	.06	.03	.15	.01				.54		.59	.20	.41	.02		.60	.01				.12	.07				
FALL RIVER MILLS INTAKE	4.64	.35	.60	.18	1...			.06	.42	.52					.06	.02	.43	.34	.03		.08	.21	.04		.01		.03	.02	.03	.30		
FOLSOM DAM	5.95	.36	1.24	.03	1.30	.14		.09		.14					.02		.47	.24	.13	.02		.37	.42				.15	.16	.23	.44		
FORESTHILL RANGER STA	14.71	1.87	1.80	.27	3.23	.53		.18	.06	.28							1.27	1.47	.24	.04		1.04	.22				.13	.28	.74	.87	.19	
FRENCH GULCH	8.01	.29	.45	.88	1.98	T	.06	.25	.38						.29	.04	1.23	.07	.42	.08	.03	1.03							.05	.42	.02	.04
GARDEN VALLEY 2 S	10.71	....	1.48	.08	1.86	1.17		.05	.06	.27					.02		1.00	.64	.10			.79	.21				.09	.24	.48	.02		.01
GEORGETOWN RANGER STA	16.51	1.95	2.06	.49	4.15	*		.38	.04	.59							1.29	1.42	.22		*	1.22	.26				*	*	1.12	1.30	.04	
GIBSON HWY MNTNCE STA	11.66	.46	1.00	1.20	1.95	.70	*	1.30	1.40	.40						.20	1.70	.10	.20			.10						T	.70		.05	.20
GOLD RUN	17.37	1.98	2.59	.68	3.21	.15		.11	.48	.63							2.45	1.11	.17		.39	1.38	.01				.12	.60	.42	1.49		
GRASS VALLEY NO 2	16.77	1.91	2.15	.13	4.56	.39		.06	.22	.46					.03		1.31	1.24	.31	.05		1.07	.29				.19	.48	.43	1.38	.11	
GREENVILLE RANGER STA	1?.71	1.36	2.23	.36	2.11	.05		.11	.80	.54							.94	.58	.07		.06	.99	.16				T	.16	.19	.87	.01	
HARRISON GULCH RS	9.10	.95	1.10	.45	1.95	*	*	*	1.08	.15					.13	.02	1.10	.02	.29		*	.59							.30	1.02		
HARRY ENGLEBRIGHT DAM	10.65	.87	2.74	.08	2.47	.35		.10	.25	.22					.05		.96	.41	.14	.04		.85	.09				.06	.28	.19	.46	.04	
HAT CREEK PH NO 1	5.21	.36	.70	.06	1.08	.02		.07	.31	.55				.10			.58	.39	.08		.10	.38					T	.09	.01	.31	.02	
HIDDEN VALLEY RANCH	11.14	1.32	1.77	.04	3.00	.30	T	.05	.13	.15							.76	.85	.18	.03		.73	.25				.25	.22	.27	.77	.07	
HOBERGS	-	-	-	-	-	-	-	-	-	-	-	-	-	-	-	-	-	-	-	-	-	-	-	-	-	-	-	-	-	-	-	-
HUNTER DIST GRAVES RCH	-	-	-	-	-	-	-	-	-	-	-	-	-	-	-	-	-	-	-	-	-	-	-	-	-	-	-	-	-	-	-	-
IOWA HILL	15.30	1.00	2.28	.10	3.39	.34		.21	T	.37							1.57	1.61	.19	.06		.66	.22				.16	.36	.64	.98	.15	
JESS VALLEY	2.49	.15	.47	.02	.35			.10	.04	.15		.02		T	.01		.32	.18			T	.15					.16	.05	T	.32		
KELSEYVILLE	8.48	.53	1.29	.55	2.08	.14	.01	.02	.33	.07				.15	.03	.03	1.28	.24	.11			.91						.14	.03	.47	.07	T
KILARC POWER HOUSE	10.62	.59	.72	.22	2.23	.16	.10	.41	.56	1.01				.02	.05	.02	.75	1.09	.12		.10	.97		.02			.06	.47	.35	.55	.05	
LAKEPORT	9.55	.30	1.47	1.77	1.38	.30		.35	.15					.17	.04	.06	1.18	.35	.20		.75	.10					.16	.03	.22	.57		
LAKESHORE	15.96	.78	.12	3.53	.73	.52	.33	1.87	.55					.02	.11	1.63	.23	.15	.44		1.53	.69					T	.01	2.37	.17		.18
LAKE SPAULDING	19.21	2.38	2.56	1.17	2.60	.02		.28	.85	.05						T	2.78	1.11	.23	T	.69	1.06	T				.15	.98	.58	1.69	.03	
LAKE SPAULDING DAM	-	-	-	-	-	-	-	-	-	-	-	-	-	-	-	-	-	-	-	-	-	-	-	-	-	-	-	-	-	-	-	-
LEESVILLE KEEGAN RANCH	4.85			.40	1.57	.07	.01	.03	.39					.06	.09	.68			.38	.33		.31					.03			.50		
LITTLE VALLEY	3.28	.31	.58	.07	.92	.02		T	.06	.11	T				.03		.46	.19	.02	.01	.02	.06	T	T	T	T	T	.05	T	.20	.17	
LOOKOUT 3 WSW	4.57	.34	.88	.23	T	T	.01	.05	.36	.32					.37		.48	.39	T	.10	.01	.15	.04	.08			T	T	.05	.49	.02	T
LOYALTON	5.59	.34	2.55	.20	.34	*	*	.04	.09						*	*	*	*	*	*	*	1.78						*	*	*	.25	
MADELINE MNTNC STA	-	-	-	-	-	-	-	-	-	-	-	-	-	-	-	-	-	-	-	-	-	-	-	-	-	-	-	-	-	-	-	-
MANZANITA LAKE //	9.79	1.10	1.98	.76	2.12	.01	T	.11	.19	.42					.06	.01	.73	.79	.15	.01	.01	.27	.09	T	T		.02	.27	.16	.42	.11	
MARKLEY COVE	9.07	.64	1.80	.10	1.97	.08	.01	.10	.09	.11					.11		1.06	.13	.56	.09		1.44					.13	.07		.53	.05	
MARYSVILLE	5.12	.39	.86	.01	.83	.28	.01	.15	.17	.22	T				.25		.52	.12	.28	.06	T	.49	T	T	.05		.08	.13	.08	.13	.01	
MC CLOUD	12.15	.71	1.01	1.22	1.26	.13	.15	.98	.89	.31				.04	T	.01	1.87	.05	.18		.21	1.20					T	T	.26	1.47	.04	.16
MIDDLETOWN	15.97	1.17	2.17	.78	5.58	*	*	.52	.40	.12				*	.07		1.42	.27	.98	*	*	.83					*	*	.17	1.49	T	
MINERAL	13.08	1.28	1.78	.63	2.26	.19	.10	.14	.97	.91					.05		1.09	1.28	.04	T	T	.87	.12			.04	.12	.22	.92	.05		
MOUNT DANAHER	12.51	1.53	1.28	.15	2.54	.37			.16	.75	T						1.08	1.54	.17			.58	.35				T	.60	.68	.66	.07	
MOUNT SHASTA WSO //R	6.58	.44	.09	1.39	T	T	.09	1.05	.37			T		T	T	1.14	T	T	.08		.84	.05			T			T	1.00	T	T	.04
NEVADA CITY	17.24	2.05	2.50	.25	4.28	.19		.05	.27	.40					T	T	1.47	1.28	.30	.04		1.15	.23				.13	.48	.47	1.62	.08	
NICOLAUS 2	5.40	.30	2.00	T	.57	.31	.02	.04	.18	.08					.30	T	.28	.10	.14	.26		.34	.02				.12	.13	.08	.10	.03	
ONO	10.90	.04	.35	.60	2.80	.05	.10	.42	1.00	.27						.12	.90	.02	.48		*	.98					*	*	.25	1.45	.07	
ORLAND	4.40	.13	.30	.09	.88	.10		.04	.35	.13				.05	.20	.01	.41	.02	.36	.27		.75					.17	.02		.11	.01	
OROVILLE	5.94	.25	.73	.07	1.61	.28	T	.09	.23	.13				T	.15		.24	.12	.16	.01	T	.94	.04				.14	.30	T	.45		
OROVILLE BRIDGE	6.00	.16	.81	.03	1.62	.31	.01	.06	.25	.13					.16		.28	.13	.16	.02		.81	.18				.15	.25	.02	.46		
PACIFIC HOUSE	15.82	1.85	2.15	.61	1.98	.52		T	.17	1.03							1.67	2.18	.18			.81	.38				T	.52	.85	.80	.12	
PARADISE	15.01	.68	1.73	.43	4.80	.61	.06	.05	.47	.41					.06		.61	.42	.16	.02		2.29	.12				.10	.24	.11	1.64		
PASKENTA RANGER STA	5.01	.18	.14	.22	1.66			.10	.28	.32					.15		.50	.09	.46			.58								.33		
PAYNES CREEK	8.36	.43	.79	.09	1.59	.20	.05	.10	.74	1.00					.09	.01	.49	.81	.04			.80	.15	.10			.03		.45	.40		
PIT RIVER POWER HOUSE	19.47	.77	1.66	2.05	1.02	.62	.54	1.45	1.11	.01				.08	.02	.50	1.90	.97	.39		.50	1.44					.04	.37	1.28	2.06	.50	.19
PLACERVILLE	11.82	1.51	1.43	.16	2.35	.24	T		.04	.45							1.37	1.15	.16			.63	.89				.08	.30	.49	.54	.03	
PLACERVILLE IFG	11.04	1.63	1.48	.31	2.15	*	*	.05	.45	.06							2.05	.75	.02			.76	.03				*	*	.80	.50		
PLATINA	5.46		.87	1.05	.19			.63	.24					.23		.43	.37				.63								.62	.20		
PORTOLA	5.96	.56	1.60	.12				1.16	.35	T								1.70	*	*	*	.25					*	*	.10	.12		
QUINCY	12.09	1.39	2.43	.39	1.90	T		.17	.90	.41							1.07	1.10	T		T	.92	.09				.05	.17	.01	.97	.12	
RED BLUFF WSO R	6.09	.11	.06	1.25	.35	.14	.06	.44	.80					.30	T	.34	.47	.06	.30		.75	.33	.01				.08	.03	.21			T
REDDING FIRE STA NO 2	9.87	.22	.33	1.43	1.11	.26	.11	1.08	.55	.01				.16	T	.39	.49		.42		.92	.93		.04	T			T	.43	.57	.39	.03
REPRESA	4.25	.15	.99	.24	.82		.05	.08	.10					.03		.17	.40	.04	.09		.24	.20					.27	.19	.19			
RIO VISTA	4.42	*	.47	.11	1.02	.08	.03	.03	.06	.05					.43		.48	.40	.26			.18					.20	.29	.16	.17		
ROCKLIN	5.49	.75	.76		1.20	.20		.11	.03	.05							.42	.20	.15	T		.52	.20				.15	.15	.18	.38	.04	
ROUND MT P G AND E	16.59	.04	2.09	1.90	1.84	.47	.42	1.38	1.04	.01				.07	.04	.25	1.40	.95	.18		.48	1.41					.05	.46	1.00	.90	.19	.02
SACRAMENTO WSO R	3.40	.41	.28	.29	.45	T	.05	.04	.07					.13	.01	.16	.37		.12		.42	.11					.29	.09	.05	.06		
SACRAMENTO CITY WSO R	3.73	.47	.40	.32	.61	.01	.08	.05	.04					.07	.01	.18	.23		.13		.45	.09					.29	.11	.05	.14		
SHASTA DAM	16.40	.98	.59	1.10	3.43	.18	.21	.60	1.28	.50					.12	.13	1.55	.03	.65	.01		2.27						.03	.25	2.41	.02	.06
SHINGLE SPRINGS	10.39	1.12	1.55	.17	2.80	.27		T	.05	.32							1.06	.65	.07			.62	.25				.12	.31	.42	.58	.03	
SHINGLETOWN 2 E	11.56	.42	1.73	.38	2.03	.28	.04	.17	.62	.98					.06	.02	1.14	1.22	.16			.72	.16				.24	.23	.17	.73	.06	
SIERRA CITY	19.68	2.30	2.50	.97	2.64	.10		.66	1.00	.16				T	T	T	3.35	1.11	T	T	.64	.92		T			.32	.79	.72	1.50		
SIERRAVILLE RANGER STA//	8.09	.86	1.58	.34	1.12			.07	.24	.42							1.50	1.05	.02	.09	.02	.20	.10					*	.10	.38		
STONYFORD COOLEY RANCH	17.16	1.00	1.78	2.30	3.64	.55		.05	.82	.27				.03	.44	.03	1.45	.18	*	1.00		1.07								2.55	T	
STONYFORD RANGER STA	4.83	.18	.39	.29	1.35	.04	.02	.04	.20	.09					.17		.59	.02	.67	.19		.58										.01
STONY GORGE RESERVOIR	4.39		.37	.55	.86	.02	.02	.13	.30	.01				.25	.02	.02	.44	T	.79	.01	.16	.22		T			.01		.16	.05	T	T
STRAWBERRY VALLEY	D23.58	2.17	3.50	1.56	3.77	.41		.54	1.05	.27				T		.12	2.20	1.13	.37		.67	1.43					.44	.67D	.65	2.63		
TWIN LAKES	17.41	2.88	3.20	1.12	.05	.98	.06	.30	.52	.10	.40						1.90	3.60		.20	.20	.90	.10					.40	.10	.40		
UPPER LAKE 7 W	12.26	.54	1.86	3.33	1.31	.21	.02	.75	.65	.02				.20	.05	.20	1.43	.22	.20		.91	.02	T				.02	.29	.02	T		.01
VACAVILLE	6.48		1.04	.53	2.36	.53	.02	.04	.15	T				.13			.63	.05	.34		.22	.38					.01	.04	.01			
VINTON	2.65	.26	1.16	.03	.12			T	.06						T		.75	.13	T		T	T					T	T	T	.14		
VOLLMERS	-	-	-	-	-	-	-	-	-	-	-	-	-	-	-	-	-	-	-	-	-	-	-	-	-	-	-	-	-	-	-	-
VOLTA POWER HOUSE	8.64	.36	1.03	.10	1.97	.15	.03	.22	1.30	.04				.02			.76	.88	.05		.04	.54	.03				.26	.20	.08	.57		.01
WHISKEYTOWN RES	17.96	2.05	.36	1.08	3.48	.17	.07	.88	1.30	.40				.02	.11	.03	2.13	.02	.62	.06	.02	1.72		T					.33	3.10	T	.01
WILLIAMS	6.34	.09	.28		.48			.03	.18	.03					.11	.03	.39	.06	.36	.19		.11					.30	.04	3.60	.06		
WILLOWS	3.32	.03	.16	.06	.51	.03	T	.01	.22	.06					.22		.34		.60	.33		.47	T				.19	.01		.08		
WILLOWS USBR	3.89			.42	.36	*		.21	.13	.12				.32			.69		.86		*	.50						.19		.09		
WINTERS	6.21	.30	1.12	.06	1.52	.12	.03	.10	.07	.11					.13	T	.52	.03	.50	.07		1.02					.09	.04	T	.35	.03	
WOODLAND 1 WNW	5.55	.39	1.58	.02	1.11	.12	T	.06	.11	.08				.05	.10	.01	.44	.13	.40	.15		.63					.05	.03	.01	.08		
* * *																																
NORTHEAST INTERIOR BASINS 03																																
BOCA	5.38	.42	.75	.72	.65				.05	.38							.95	.78	.08			.05						.10		.45		
BODIE	1.35		.79		T			.03		.14							.13		.02	.16	.05	T	T				.03	T	T	T		
BRIDGEPORT	.78	T	.12					.08	.14								.11	.27		.02		T						.04				
CEDARVILLE	2.53	.32	.31	.22	.21	T	T		.05	.10					T		.21	.22			.06	.25	.05				T	.07	.04	.35	.07	T
DONNER MEMORIAL ST PK	10.67	1.43	1.45	.98	1.57			.16	.16	.70						T	1.31	1.70	.14	.07	T		T						.33	.67		
DOYLE	2.31	.17	1.20	.01	.03			.02	T	.02							.48	.28		.03	T	T	T					T	.01	.06		
DOYLE 5 SSE	3.71	.48	1.47	.24	.17			.08	.19						T	.72	T	T	.02	.04	T	.07					T	.02	T	.21		
ELLERY LAKE //	5.94	.86	.88	.58	.46	.12		.48	.58	.10						.48	.16	.36	.42	.04	.12	.08	.02				.08		.06		.06	
FLEMING FISH AND GAME	3.11	.28	1.16	.03	.03				.06						.03		.74	.33			.08	.07			.03		.15	.06	.01	.05		

See reference notes following Station Index

DAILY PRECIPITATION

Continued

CALIFORNIA
DECEMBER 1970

Station	Total	1	2	3	4	5	6	7	8	9	10	11	12	13	14	15	16	17	18	19	20	21	22	23	24	25	26	27	28	29	30	31
		Day of Month																														
FORT BIDWELL	3.33	.12	.79	.05	.22			.13	.09	.08		.04					.28	.23			.20	.55					.10	.05		.40	T	
GEM LAKE	4.97	.36	1.58		.10	.06		.42	.20	.08							.18	.28	.40		.34	.20	.18	.12	.16	.22	.08					
MONO LAKE	1.69		.69					.21		.15							.16	.12		.36							T	T				
SAGEHEN CREEK	10.04	1.34	1.65	.17	1.23			.22	.75							T	2.04	.91	.11		.26	.29	.05					.35	.14	.53		
SECRET VALLEY	2.41	.45	.90			.08				.10								.71				.02				T			.15	T		
SQUAW VALLEY	15.23	1.56	1.85	.50	2.90	T	T		.37	.62					T	T	1.55	1.80	.45	.21	T	.25	.10				T	.33	.52	1.02	.20	
STANDISH 1 E	2.92	.46	1.05	.02					.06	.10							.55	.36				.06	.06					.15		.05		
SUSANVILLE AIRPORT	4.17	.08	1.25	.10	.21			T	.20	.23				.03	.03	.15	.85	.50			.07	.05					.16	.09	.08	.09		
TAHOE CITY	8.03	.87	.80	.62	.85	.26			.06	.96							1.06	1.22	.07	.08		.33	.03						.40	.42	T	
TERMO	2.13	.15	.64	T	.27			T	.07	.12				T			.39	.24			.01	.02					.09	.03	T	.10		
TRUCKEE RANGER STATION	8.89	.90	1.13	.85	1.34	T		.07	.06	.54							1.29	1.17	.12	T	T	.60	.06				T	.11	.30	.29		
WENDEL 10 SE	-	-	-	-	-	-	-	-	-	-	-	-	-	-	-	-	-	-	-	-	-	-	-	-	-	-	-	-	-	-	-	-
WOODFORDS	4.74	.38	.86					T	.72	.09							.78	1.19	.04			.28	.05					.28		.07		
* * * CENTRAL COAST DRAINAGE 04																																
ALAMO 1 N	8.78	.41	1.13	.12	1.35	.21	.01	.01	.03	.08		T	T		.39		.76	1.07	.33	.03		.87	.90				.22	.45	.03	.38	T	
ARROYO GRANDE	4.09	.05	.54	.03						.12					.14		.27	.40	.05			1.91	.15					.43				
BEN LOMOND NO 3	12.82	.75	1.65	.51	1.84	.02		T	.71					.10		T	1.02	.46	1.02		.55	2.06	.12				.69	.33	.04	.95		
BERKELEY	7.52	1.02	.40	1.47	.91	.01	.01	.09	.11					.33		.42	.53	.17	.27		.78	.07				.02	.27	.07	.19	.38		
BIG SUR STATE PARK	10.35	.75	1.00	.01	.28				.02	.70					.20		.80	.48	.27		1.92	2.16	.65				.01	.79	.24	.02	.05	
BLACK MOUNTAIN 2 SW	8.24	.32	1.50	.10	1.78	.25			.20	.16				.05			.77	.62	.41	.41	T		.14				*	.70	.25	.58		
BRADLEY	3.67	.25	.55	.05	.01				.07						.27		.11	.21	1.05			.90					.05	.05	.10			
BURLINGAME	8.02	.38	1.25	.10	1.21				.27				.17				.78	.20	.70		.21	.92					.53	.91	.05	.34		
BURTON RANCH	9.99	.32	1.01	.23	1.87	.71	.01	.02	.09	.10					.44		1.35	1.05	.41	.12	.83	.36					.27	.54	.11	.44	.01	
CALAVERAS RESERVOIR	6.38	.31	1.21	.16	.85	.02			.04	.03					.06		.73	.63	.29	.31		.89	.02				.11	.27	.25	.13	.07	
CARMEL VALLEY	5.08	.09	1.01	.01	.04			T	.08	.10				.28	.01		.37	.36	.60	.02	.02	1.38	.10	.01			.36	.20	.01	.03		
CHITTENDEN PASS	5.43	.58	.68	.12	.26				.07	.12				.23			.68	.29	.25	.72		.52	.03				.04	.47	.22	.12	.03	
CONCORD 3 E	5.16	.18	.84	.16	.53	.24	.02	.03	.09	.06					.37		.62	.52	.10	.18		.54					.11	.35	.04	.18		
CROCKETT	6.26	.66	.84	.20	.92	.35		.07	.08	.13					.26		.85	.20	.31	T		.78							.30	.31		
DAVENPORT	6.68	.13	.62	.02	.48	.08		T	.23	.20					.13		.46	.26	.67	.43		.60	.12				.98	.17		.10		
FORT ORD	4.48	.43	.27		.06	T		.02	.03					.12		T	.37	.27	.67	.03	.69	.73	.03						.63	.13		
GERBER RANCH	4.64	.32	.99	.08	.31	.01		.03	.02	.10					.08		.30	.44	.14	.53		.83					.12	.25		.09		
GILROY	5.67	.80	.90	.23	.25	.01			.03	.17						*	.83	.23	.16	.51	.04	.57	.05	T			.05	.40	.27	.07		
GILROY 14 ENE	5.95	.70	*	1.09	.21	T		T		.15			T	.02	.17		.55	.57	.15	.86	T	.76	.08				.36	.15	.11	.02		
HALF MOON BAY	7.67	.26	.65	.10	.95	.15			.25	.15				.10			.83	.30	.65			1.60	.11				.20	.90	.19	.28		
HERNANDEZ 2 NW	4.07	.21	.80		T			T	.08					T	.11		.17	.20	.51	.30	.08	1.20					.23	.18				
HOLLISTER 1 SW	3.95	.28	.58	.03	.02				.04	.01				.24	.14	.21	.03	.34	.37		.20	.52	.52				.29	.05	.03	.05		
KING CITY	3.99	.04	.33						T						.09		.20	.15	1.05	.33		1.25	.02				.18	.35				
LAFAYETTE 2 NNE	8.84	.41	.58	.25	1.86	.50	.02	.04	.10	.11					.30		1.05	.51	.22	.06		.55					.18	.39	.09	.62	T	
LA HONDA	8.80	.10	1.12	.08	1.35			.05	.25	.07				T			1.13	.48	.84	.14	.34	.21					.71	.46	.47			T
LIVERMORE COUNTY F D	5.27	.12	.95	.02	.27	T			.06					.09	T	T	.46	.83	.35	.43	T	.61	.29				.28	.28	.06	.08	.09	
LOCKWOOD 2 N	4.35	.48	.49	.04						.10					.24			.21	.35	1.13		1.04					.08	.08	.11			
LOS GATOS	7.40	.96	1.70	.01	.37				.04					.01			.80	.33	.70	.36	.35	1.16	.05				.31	.15		.10		
LOS GATOS 4 SW	15.45	1.50	2.90	.20	1.60				.40	.20							1.20	.60	.20			3.30	1.65					.65	.60	.45		
MARTINEZ 3 SSE	7.39	.42	1.93	.05	1.46		T	.15	.10					.18			1.08	.40	.18	.11	.29	.50				T	.33	.23	.02	.36	T	
MARTINEZ WATER PLANT	6.37	.44	1.65	T	1.28	.04		.08	.06	.01				.25			.87	.21	.08	.02	.12	.64					.22	.15	T	.25		
MONTEREY	4.99	.54	.56		.13			T	.13					.25	.01		.37	.37	.55	.08	.09	1.09	.04			T	.40	.20	T	.18		
MONTEREY NALF	3.33	.15	.43		.02			.01	.02					.14		T	.18	.23	.53		.30	.60				T	.36	.26		.10		
MORGAN HILL 2 E	5.72	.39	1.02	.07	.06	.02		.01	.05	.10					.08		.73	.64	.16	.48		1.04	.05	.01			.08	.43	.19	.06	.05	
MORRO BAY FIRE DEPT	4.95	.20	.93	.05						.14					.45		.12	.22	.56	.52	.45	.62	.31				.07	.21	.10			
MORRO BAY 3 N	4.62	.28	.65						.18					.36			.20	.18	1.16	.47	.45	.50		.02			.19					
MOUNT DIABLO N GATE	7.35	.45	.70	.06	1.43			.14	.16						.37		.70	.73	.50	.40	.01	.47	.13				.19	.48	.08	.35		
MOUNT HAMILTON	4.58	.51	.47	.12	.54	.02			.10	.04				.03	T		1.04	.50	.10	.07		.30	.14	.02			.16	.17	.02	.23		
NACIMIENTO DAM	4.47	.37	.58	.08						.02					.20		.06	.23	.33	1.25	.06	1.05					.02	.10	.12			
NEWARK	4.87	.33	.73	.05	.42			.04	.03	.02					.03		.37	.53	.28	.40		.65	.02				.08	.32	.22	.32	.03	
OAKLAND WSO R	6.01	.15	.46	.56	1.14	T	T	.08	.14					.22		.32	.28	.32	.35	T	.57	.46				.06	.51	.36	.05	.34		
OAKLAND MUSEUM	6.18	.38	.64	.04	1.37	.10		.07	.15					.31			.78	.30	.31	.02	.25	.49				T	.32	.19	.02	.44		
PAICINES ORAWALL RANCH	5.36	.22	1.01	.19	.10					.19					.18		.30	.80	.39	.10	.33	.70	.22	.26			.05	.21	.09	.02		
PALO ALTO JR MUSEUM	7.49	.70	1.33	.04	.43				.04	.08					.04		.58	.64	.48	.70		.88	.04				.20	.82	.30	.19		
PALOMA	5.24	.48	1.41	.04	.07	T			.07	.05				.04	.10		.39	.46	.65	.11	.05	.30	.75				.02	.13	.05	T	.07	T
PARKFIELD	4.80	.62	.94							.16					.20		.13	.14	.24	1.15		.75	.16				.10	.13	.08			
PASO ROBLES	4.56	.69	.64						.03				T	.10	.01		.37	.12	.78	.62	.08	.73					.20	.18	.01	T		
PASO ROBLES FAA AP	4.48	.55	.58					T	T					.13		T	.26	.07	1.35	.06	.59	.56				T	.23	.15				
PINNACLES NAT MONUMENT	4.62	.11	.55	.05	.04			.01		.09					.10		.14	.40	.19	1.10	.04	1.20	.28	T			.02	.27	.03	T	T	
PISMO BEACH	4.28	.28	.38							.12				.01	.15		.41	.31	.25	.67	1.36		.18					.13	.03			
POINT PIEDRAS BLANCAS	5.08	.33	.25						.30					.23		.02	.30		2.05	.21	.45	.83	.10			.01						
PORT CHICAGO NAVAL DEP	4.75	.47	.83	.02	.66	.02	T	.15	.10					.27	T		.79	.34	.09	.07	.12	.19	T				.27	.19	.02	.15		
PRIEST VALLEY	5.44	.55	.88					T	.38	.02				T	.26		.40	.12	.48	.80	.18	.90					.10	.37				
REDWOOD CITY	7.42	.27	1.11	.05	.79				.07					.02		T	.79	.37	1.06	.35	.32	.80	.02				.72	.44	.02	.22		
RICHMOND	6.29	.32	.62	.14	1.62	.17	.01	.10	.18					.30			.52	.24	.39	T	.36	.62	.02				.14	.01	T	.53	T	
SAINT MARYS COLLEGE	10.39	.22	1.09	.18	2.90	.12		.10	.20					.38		.13	1.44	.60	.40	.42	.16	.55				.18	.33	.36	.04	.59		
SALINAS 3 E	4.44	.09	.44		.18											.25	.63	.88	.37		.82		.24						.49	.05		
SALINAS FAA AP	3.99	.08	.39		.21			T	.07					.15		.24	.53	.40	.38	T	.43	.56				T	.33	.15		.07		
SALINAS DAM	7.22	.20	1.62	.13						.11					.10		.23	.53	.10	1.05	.15	2.00	.10				.02	.76	.12			
SAN ANTONIO MISSION	5.38	.44	1.13						.10					.13	.07		.15	.15	1.51	.56	.07	.11	.04				.53	.39				
SAN ARDO	3.46	.12	.42	.03					.03						.24		.05	.03	.30	1.20		.86	.06				T	.07	.05			
SAN CLEMENTE DAM	-	-	-	-	-	-	-	-	-	-	-	-	-	-	-	-	-	-	-	-	-	-	-	-	-	-	-	-	-	-	-	-
S F RICHMOND SUNSET R	5.62	.28	.45	.73	.47	.05		.16	.21					.19		.69	.19	.12	.43		1.00	.10				.02	.15	.14	.16	.08		
SAN FRANCISCO WSO R	6.21	.25	.60	.69	.30	T	T	.04	.21					.23	T	.57	.25	.36	.25	.01	.91	.20				.03	.51	.59	.10	.11		
S F FEDERAL BLDG WSO R	5.39	.69	.43	.56	.36	.03	.02	.11	.19					.27		.68	.24	.18	.25		.77	.10				.02	.23	.05	.11	.10		
SAN GREGORIO 2 SE	9.75	.09	.81	.08	1.24	.03		.06	.26					.03		.11	1.18	.39	2.06	T	.98	.72				T	.84	.49	T	.38		
SAN JOSE R	3.93	.13	.75	T	.10			T	.01	T				T			.39	.36	.52	.27	.03	1.01			T		.14	.18		.04		
SAN LUIS OBISPO POLY	8.51	.17	1.35							.22					.31		.37	.53	.19	1.37	.31	2.25	.37					.86	.21			
SAN MATEO	6.71	.15	.95	.02	.83				.18				.02				.85	.60	.88		.50						.72	.69	.02	.30		
SANTA CLARA UNIVERSITY	4.26	.06	.71	T	.13	T			T								.40	.28	.70	.26	.10	1.10	.02				.25	.20		.05		
SANTA CRUZ	8.18	.66	.65	.03	.94				.73					.10	.04		.43	.52	.52	.09	.10	1.89	.02				.47	.42	.02	.55		
SANTA MARGARITA 2 SW	9.34	.86	2.28						.41	.08				.05	.09		.61	.48	.70	.85	T	1.02	.02				.50	.49				
SANTA MARGARITA BOOST	8.63	.26	2.08	.17						.36					.13		.46	.50	.30	1.15	.23	1.72	.09				.02	1.03	.13			
SEARSVILLE LAKE	11.51	.75	1.55	.15	1.58	.06	.02	.08	.13	.04					.08		.94	1.10	.96	.70	.70	.64	.12	.01			.17	*	1.10	.63		
SOLEDAD	2.94	.08	.20	.03				.03		.12					.10		.12	.35	.10	.65		.68	.15				.03	.27	.03			
SPRECKELS HWY BRIDGE	4.11	.07	.63	.06	.09			.01		.07					.15		.20	.55	.29	.20		.88	.21				.02	.36	.23	.09		
UPR SAN LEANDRO FILTER	8.77	.35	.56	.16	2.40	.58		.01	.13	.15					.24		.67	.80	.38	.15		.65	.21				.15	.54	.18	.45	.01	
WALMAR SCHOOL	7.34	.44	1.13	.26	1.50	.05	.01	.07	.14					.36			.99	.39	.23	.07	.38	.15					.57	.13	.07	.42		
WALNUT CREEK 2 ESE	7.68	.50	1.03	.23	.97	.04	.05	.06	.04					.42	.01		1.36	.43	.27	.02	.61	.61	.02				.46	.26	.07	.22		
WALNUT CREEK 4 E	6.45	.26	1.07	.12	.67	.24		.02	.03	.03				.05	.32		.73	1.05	.31	.15		.94					.14	.41	.03	.18		
WATSONVILLE WATERWORKS	5.09	.27	.52	.08	.62	.07			.04	.19					.12		.43	.30	.33	.36		.80	.07				T	.38	.26	.23	.02	
WRIGHTS	11.89	1.11	1.85		1.16				.55					.06			1.32	.38	.87	.09	.97	1.41					.62	.74	.04	.72		
* * * SAN JOAQUIN DRAINAGE 05																																
ANGIOLA	1.12		.04							.04					.02		.14	.07	.02	.16	.35	.12					.09	.07				
ANTIOCH FIBREBOARD ML	4.12	.10	.48	.12	.60	.07	.01	.01	.03	.02				.05	.33		.41	.42	.37	.21		.32					.20	.31	.02	.04		
ANTIOCH PUMPING PL 3	3.83	.56	.16	.20	.07	.04	.02	T	.02	.05					.46		.25	.66	.37	.25		.30				.02	.15	.22	.03	.06	
ASH MOUNTAIN	5.36		.61	.21					T	.71	.01		T				.45	.82	.34		.24	.55	.78					.37	.27			
AUBERRY 1 NW	7.11	.21	.78						.71	.17							.75	2.40	.10	.27	T	1.12	.24				T	.19	.17			
BAKERSFIELD WSO R	.71									.03				T	.01		.19	.07	T	T	T	.32					.06	.03				
BALCH POWER HOUSE	6.17	.04	1.16		T			T	T	1.15							.86	1.02	.02	.09	.05	1.08	.14				.05	.37	.14			
BLACKWELLS CORNER 2WNW	-	-	-	-	-	-	-	-	-	-	-	-	-	-	-	-	-	-	-	-	-	-	-	-	-	-	-	-	-	-	-	-
BUTTONWILLOW	.56	T	T							T					.25		.02	.06	.02	.01		.09	.03				.05	.01	.02			
CALAVERAS BIG TREES	16.54	1.89	3.55	.74	1.41	.57			.05	1.09							1.30	1.96	.34	.08		1.36	.30				T	.80	.40	.48	.22	

See reference notes following Station Index

DAILY PRECIPITATION

Station	Total	1	2	3	4	5	6	7	8	9	10	11	12	13	14	15	16	17	18	19	20	21	22	23	24	25	26	27	28	29	30	31
CAMP PARDEE	5.78	.54	.85	.24	.73	.19		.01	T	.33							.52	.84	T	.21		.42	.08	T			.06	.27	.22	.26	.01	
CASTLE ROCK HAL LAB	3.82	.12	.99	.06	.06					.03					.06		.17	.22	.07	.93		.50	.14				.14	.18	.03	.08	.05	
CATHEYS VY BULL R N RH	4.82	.32	.56	.19	.01			.05	.01	.66					.02		.52	.55	T	.42		1.06	.22					.23	T			
CHERRY VALLEY DAM	D14.07	2.10	*	2.50	.82	.06		.19	.20	1.22							1.00	2.58	.23	T		D1.73	.27				T	.58	.37	.25		
COALINGA	2.24	.20	.27						T	.04				.16	.08		.10		.33	.54	T	.33				T	.09	.10				
COALINGA [illegible]	5.06	.56	.91					T	.19	.02				.22	.04		.14	.04	.57	1.07	.16	.80	.03				.06	.25				
CORCORAN IRRIG DIST	[illegible]		.01							.07							.06	.08		.19		.26	.12				.23	.12				
DELANO	.98		.03	.10						.02					.09		.06	.18	.08	.10	.19	.03					.03	.03	.04			
DEL PUERTO ROAD CAMP	3.55	.25	.80	T	.10				.02					.11			.25	.08	.30	.56	.04	.60					.13	.25	T	.05	.01	
DENAIR 3 NNE	[illegible]	.23	.23	T	.15			T	.03	.04			T	T	T		.20	.02	.28	.39	T	.28	T	T			.20	.06	T	.08	T	
DUDLEYS	9.81	[illegible]	[illegible]	.64			.19	.48		.43							1.46	.72	.16	.33	.25	1.09				.03	.05	.96		.23		
ELECTRA POWER HOUSE	[illegible]	[illegible]	1.20	.17	2.09	.03		.01	.41	.20							1.10	.64	.01	.10	.06	.52	.01				.07	.63	[illegible]	.27		
ELLIOTT	[illegible]	.42	.85	.24	.38	.05	.02		.08	.14					.08		.14	.40	.12	.17		.50	.05				.14	.20	.15	.18		
EXCHEQUER RESERVOIR	3.93	.22	.55	.24	.15			.08		.31							.42	.27	.02	.50		.77	.05				.08	.19	.06	.01	.01	
FIDDLETOWN LYNCH RANCH	11.69	[illegible]	[illegible]	.17	2.22	.28			.13	.50							.98	1.15	.05	.04		[illegible]	.28				.06	.56	.58	.43	.02	
FIVE POINTS 5 SSW	1.81		.02						.01						.30		.16	.03	.75			.43	.01				*	.10				
FRESNO WSO R	2.51	.01	.09					T	.43					T			.89	.04	.18	.11	.14	[illegible]					.01	.02				
FRIANT GOVERNMENT CAMP	[illegible]	.06	.08	.04	.01					.69	.02	.01					.51	.73	.19	.28	.01	[illegible]	.22	.01				.13	.02	T	T	T
GLENNVILLE	[illegible]	.01	.10	.43						.26	.07				.05		.08	1.22	.34	.02		.29	.86				.03	[illegible]	.25			
GRANT GROVE	10.04		2.04	.71						1.01	T						.91	1.55	.55	.37	.45	1.08	.58				.02	.42	.34			
GROVELAND RANGER STA	9.08	.71	[illegible]	.40	.30	*	*	.26	.05	.68							.90	.95	.24	*	*	1.20	.27					*	1.06	.21	T	
HANFORD	1.23	.01	.01							.13							.25	.12		.23	.05	.19	.11					.06	.07			
HETCH HETCHY	7.54	*	1.51	.27	.49	.12		.42	.14	1.15							.62	1.01	.26				.85				.02	.35	.22	.11		
HUNTERS DAM	10.88	1.15	1.76	.13	1.96	.04			.28	.73							1.40	.73	.02	.02	.26	.95					.13	.87	T	.45		
IDRIA	4.48	.21	1.15	.09				T		.15						.20	.06	.17	.27		1.04	.77	.08						.29			
IONE	[illegible]	[illegible]	.62	.11	1.12	.32		T	.03	.24					.02		.33	.62	T	.10		.50	.04				*	*	.48	.30		
JOHNSONDALE	5.69		.37	.53						.14	.10						.16	1.02	.28	.62		1.04	.67					.68	.08			
KERLINGER	2.94	.13	.57	.04	.03					.08					.04		.09	.07	.02	.79		.56						*	.42	.10	T	
KERN RIVER PH NO 1	1.32		T							.01							.45	.33	.01	T		.26	.13				.02		.01			
KERN RIVER PH NO 3	2.52		.34	.01						.08							.40	.25	.09	.05		.73	.29				.10	.13	.05			
KETTLEMAN CITY	1.66	.02	.07							T					.11	.02	.07	.05	.06	.40		.41	.22					.18	.05	T		
KETTLEMAN STATION	1.18	.02	.02						T					T	.32		.04	.01	.21	.04	.02	.32					.06	.12				
KNIGHTS FERRY 2 SE	3.23	.28	.65	T	.34		T	.02	.02	.14				T			.26	.06	T	.54		.33	.39			T	.05	.07	.01	.07		
LEBEC	3.68									.30	.33				.13		.01			2.25	.03	.48	.04					.06	.05			
LE GRAND	2.47	.06	.19		T			.08	.29	.15							.28	.17	.08	.40	.14	.46					.02	.14		.01		
LEHMAN RANCH	7.37	.74	.94	.12	1.69	.27		.01	.06	.26					.02		.50	.43	.22			.57	.44	.02			.16	.14	.27	.51		
LEMON COVE	2.57		.32							.21							.48	.31	.01	.04		.64	.10					.37	.09			
LINDSAY	2.64	.16							.05	.11							.36	.30		.20	T	.69	.57				T	.13	.07			
LITTLE PANOCHE DET DAM	1.79	.02	.12	.03		T		.03		.22		T			.17	T		.10		.72	.01	.11	.02	.02		.10	.02	.08	.02	T		
LODGEPOLE	D10.19		1.91	.42				.06		.85	T						1.01	1.63D	.70	.10	.13	1.34	.64				T D	.80D	.60			
LODI	4.29	.34	.81	.08	.41			.04	.18	.03				.26			.38	.15	.28	.15	.13	.39					.24	.24	.06	.12		
LOS BANOS	2.02	.17	.18	.04	T	.02	T	.03		.13		T			.25	.01	T	.03	.08	.85	.01	.09	.01	.01			.03	.06	.02	T		
LOS BANOS ARBURUA RCH	2.77	.12	.50					.02	.16				T	.23			.10	.26	.16	.70		.15	.08	.02			.12	.15				
LOS BANOS DET RES.	1.70	.10	.13	.04		T		.06	T	.13		T			.16	.02	.01	.04	.05	.62	.01	.09	.01	.01		T	.06	.10	.04	T	.02	
MADERA	2.85	.14	.05	T				.01	T	.51					T		.52	.25	.13	.46	T	.43	.19				.04	.06	.06			
MANTECA	2.85	.34	.32	.09	.14	.01		T	.01	.13					.01		.06	.20	.04	.49		.40	.06					.46	.02	.07		
MARICOPA	.65	.01								.01	.01				.07			.25				.21					.05	.03	.01			
MARIPOSA	7.10	.44	.86	.18	.16			.07		.70							.85	.60	.05			1.95	.28				.48	.48				
MATHER	8.42	.57	1.59	.52	.33	.07		.27	.18	1.00							.74	1.14	.38	.07		.87	.08				.04	.39	.18	T	T	
MEADOW LAKE	8.57	T	.95	.40						1.08							.35	2.90	.30	.43	.07	.68	.92					.24	.25			
MENDOTA DAM	2.11	.06	.03	.05	.01			.03		.28					.22		.09	.29	.09	.72		.07	.06				.09		.02			
MERCED FIRE STATION 2	2.13	.10	.30			T	T	.05	.21	.15	T	T		T	.07		*	.20	.07	.58	*	.27	T				.05	.07	.01	T		
MODESTO	2.31	.38	.33	.03	.16		T	.02	.06					.02		.01	.05	.05	.52	.17	.17	.06					.21	.03	.01	.03		
NEWMAN 2 NW	2.92	.18	.37	T	T			.03	T					.10			.24	.14	.20	.50	.04	.45	.11	.03			.28	.22	.03	T	T	
NORTH FORK RANGER STA	7.84	.43	1.62	.26	.01			.04	.07	.83							.75	1.85	.13	*	*	.64	.54	.10			.04	.28	.25			
ORANGE COVE	2.02	.02	.18	.04	.23	.37											.37	.23	.08	.17		.06	.14					.11	.02			
PACHECO PASS	3.04	.12	.62		.02			.08						.13	.02	.07	.27	.14	.75	.10	.19	.09	.08			.01	.16	.19				
PANOCHE	1.84	.07	.36					.03	.02					.21			.08	.06	.08	.45	.04	.27	.01				.10	.04		.02		
PATTIWAY	1.21	.07								.05					.12			.20		.14		.54	.02				.05	.02				
PINE FLAT DAM	3.89	T	.38	.03					T	.91							.58	.32	.16	.24		.71	.46					.08	.02			
PORTERVILLE	2.36		.14							.18					.03		.22	.28	.11	.13		.46	.56				.02	.05	.18			
POSEY 3 E	6.15		.68							.83								2.10	.11			.68	1.09						.66			
SALT SPRINGS PWR HOUSE	12.60	1.87	1.81	.08	1.58	.09		T	.48	.84							1.40	2.05	.03		.19	.89	T				.10	.52	.04	.63		
SAN ANDREAS 2 S	10.06	.97	2.99	.28	1.48	*	*	.55	.02	.44				T			.63	1.31	.03		*	.86					*	*	.31	.14	.05	
SAN LUIS DAM	2.66	.20	.32	.05	T	T		.01	T	.09		.01			.17	.01	.02	.20	.07	.73	.01	.42	.03	T			.11	.12	.09	T		
SONORA RS	7.38	.64	1.01	.32	.78	.11		.05	.05	.91							.72	.32	.31	.34		.86	.33				.04	.36	.08	.10	.05	
SO ENTRANCE YOSEMITE	-	-	-	-	-	-	-	-	-	-	-	-	-	-	-	-	-	-	-	-	-	-	-	-	-	-	-	-	-	-	-	-
SPRINGVILLE 7 ENE	6.28	.02	.65	.52						.21	.09						.24	1.10	.75		.03	.66	1.23					.43	.35			
STANISLAUS POWER HOUSE	9.58	.60	2.42	.06	1.42	.12	*	.05	.33	1.02							1.11	.43	.01	.09	.12	.87	.16				.05	.54	.03	.05	.10	
STOCKTON WSO	3.61	.15	.80	.02	.16	T	.03	T	.11				T	.03		.18	.21	.12	.63	.13	.35	.05				.02	.36	.10	.02	.14		
STOCKTON FIRE STA NO 4	3.79	.12	.64	.12	.33	.02		T	T	.08					.15		.27	.34	.24	.40	T	.44	.05				.17	.15	.10	.14	.03	
SUTTER HILL RANGER STA	8.59	1.09	1.13	.13	1.63	.40		T	.04	.48			.02				.65	.99	.02	.15		.48	.22				.04	.38	.33	.41		
TEHACHAPI	2.01		.07							.14							.24	.44	.11	.26		.46	.09				.09	.11				
TEJON RANCHO	1.46									.26					.17			.30		.21		.31					*	*	.21			
THREE RVRS EDISON PH 2	4.41		.54	.20						.44							.60	.83	.02	.02	.09	.83	.24					.50	.10			
TIGER CREEK PH	14.92	2.12	2.23	.20	2.41	.06		T	.97	1.03						T	1.81	1.43	T	T	.26	.36	T				.04	.71	.35	.94		
TRACY CARBONA	3.08	.13	.55	.05	.04	.02		.02	.02	.05		T			.04	T	.10	.09	.03	.83		.55	.01				.08	.35	.06	.06	T	
TRACY PUMPING PLANT	3.62	.02	.73	.02	.24	.01	.03	.02	.13	.01		.01	.02	.19			.22	.25	.68	.21	.06	.16				T	.35	.22	.02	.02	T	
TULEFIELD	-	-	-	-	-	-	-	-	-	-	-	-	-	-	-	-	-	-	-	-	-	-	-	-	-	-	-	-	-	-	-	-
TURLOCK	2.49	.21	.33	.14	.17			T	T	.02					.07		.12	.11	.01	.63	.01	.34	.12				.06	.12	.03	T		
VISALIA	1.70		.02							.04							.22	.10	T	.12		.58	.30					.27	.05			
WALLACE 1 SE	4.87	.73	.41	.15	.51	.06			.05	.36					.02		.30	.61		.22		.66	.18				.09			.52		
WASCO	1.19									.05					.27	.33	.06	.17	T	.02		.11		.06			.05	.04	.03			
WESTHAVEN	1.18	.04	.03							.05					.19		.04	.02	.08			.61	.03				.02		.07			
WEST POINT	9.31	.98	1.67	.38	1.77	T			.12	1.20						T	.99	.30	.05	.10	.06	.17	.37							.25	.90	
WOFFORD HEIGHTS	3.22		.34							.05							.22	.24	.05	.05		.85	.33					.04	1.05			
YOSEMITE PARK HEADQTRS	8.87	.29	1.97	.65	.65	.10		.35	.21	1.03							.58	1.19	.20			.68	.35					.39	.19	.04		
* * * SOUTH COAST DRAINAGE 06																																
ACTON-HUBBARD RDFC2610	2.97									.45					.16			.22		1.00		1.14										
ALISO CN OAT MT FC 446	4.92			.40						.43					.22		.46	.29	.26	1.70	.04	1.10										.02
ALPINE	2.94	.08									.33									.69	.20	1.24	.40									
ALTADENA	5.41		.55							.23					.13		.09	.22	.08	2.01	.03	2.07										
ANZA	3.10								.05	.20					.21		.15	.48	.25	.14	.22	1.40										
ARROYO SECO RS FC 5080	6.04		.61							.58					.39		.11	.56	.06	1.93		1.79	.01									
AVALON PLEASURE PIER	2.82		.01							.15					.02		.01	.04	.17	1.15	.91	.36										
AZUSA CITY PARK FC143B	4.81	.03	.04	.26						.36	.11				.12			.28	.08	1.28	.38	1.35	.52									
BARRETT DAM	3.28			.03						.03	.20				.01	T		.08	.46	.53	.19	.48	1.27									
BEAUMONT	3.69			.05							.07				.40			.24	.30	.49	.21	.98	.95									
BEAUMONT PUMPING PLANT	3.39									.08	.32				.43		T	.27	.49	.57	.23	1.00										
BEL AIR FC 10 B	5.79		.44							.27				.10			.70	.21	.32	2.26	1.49											
BIG BEAR LAKE	5.20		T							.07					.41		T	1.04	.09	.48	T	2.56	.55									
BIG BEAR LAKE DAM //	8.29	.03	.02							.33	.10				.59			1.30	.54	.83	.22	3.45	.88						T			
BIG DALTON DAM FC223BE	6.04		.41							.40					.15		.08	.47	.08	1.87	.07	2.48	.03									
BIG TUJUNGA DAM FC46DE	5.95		.53							.44					.35		.07	.63	.11	1.25	.03	2.53	.01									
BONITA	3.52														.05			.43	.05	.70	.61	1.53	.15									
BOUQUET CANYON	3.63		.34							.27				.12	.06		.15	.06	.43	.63	.38	.13					.06					
BURBANK FD FC226 B	7.70			.35						.30					.12		.12	.30	.41	2.76	.05	3.26	.03									
BURBANK VALLEY PMP PLT	5.55		.26							.55					.26		.05	.32	.17	2.06	T	1.88						T				
CACHUMA DAM	5.75	.02	.37							.10					.02		.07	.28	.45	1.75	.05	1.86	.42				.27	.04	.05			
CAMP HI HILL OPIDS 57E	11.35		.82							.67					.57		.37	1.05	.25	2.90	.19	4.40					.09	.04				
CAMPO	2.66		.03							.16					.04			.32	.20	.53	.20	1.00	.18									

DAILY PRECIPITATION

Continued

Day of Month

Station	Total	1	2	3	4	5	6	7	8	9	10	11	12	13	14	15	16	17	18	19	20	21	22	23	24	25	26	27	28	29	30	31
CANOGA PARK PIERCE COL	6.09	T	.28							.25					.15		.08	.15	.39	2.98	.35	1.40	.05									
CHATSWORTH FC24F	4.84		.15							.20				.17			.22	.20	.36	2.34		[illegible]										
CHULA VISTA	2.21			T						.03	.23							[illegible]	.33	.57	.19	.55	.29	T								
CLAREMONT POMONA COL	4.19		.29							.26					.16			.26		[illegible]	.15	1.88	.18									
COLBYS FC 53 D	6.28		.52							.50					.38		.13	.80	.06	1.56	.02	2.06	.14					.11				
CORONA	3.29		.08							.28					.13			.25	.10	1.00	.04	[illegible]	.18									
COVINA TEMPLE FC 193 B	4.90	T	.36							.40					.04		.07	.20	.02	1.73	.05	2.06	.03				T					
CRYSTAL LAKE FC 283C	8.25	.02	.28							.43					.55		.16	.87	.14	1.91	.04	3.54	.23				.07	.01				
CULVER CITY	4.24		.35							.26						.03	.08		.13	2.20	T	[illegible]	T									
CUYAMA	1.23		.05							.10					.12		T	.06	T	.36		.44	.04				.05	.01				
CUYAMACA	8.00	.02		.02		.01				.09	.83				.53	.25		.33	1.32	.50	.44	1.33	2.33									
DESCANSO RANGER STA	-	-	-	-	-	-	-	-	-	-	-	-	-	-	-	-	-	-	-	-	-	-	-	-	-	-	-	-	-	-	-	-
DOWNEY FD FC107C	4.21		.27							.26					.05		.14	.18	.16	2.08	.08	.39										
DRY CANYON RESERVOIR	4.37	.04	.14	.02						.16	.34				.08			.31	.05	2.14	[illegible]	.72	.14					[illegible]				
EL CAPITAN DAM	3.33	T		.08						.02	.26				.10	.26		.09	.37	.61	.13	.42	.96									
ELIZABETH LAKE FC128B	7.08		.87							.38					.22		.82	.56	.2[illegible]	1.87	.09	2.[illegible]										
ELSINORE	4.46		.08	T						.18					.66			.25	.30	1.42	.39	1.35	.23									
ESCONDIDO	3.42		.10							.18					.02			.43	.14	.7[illegible]	.6[illegible]	[illegible]	[illegible]									
FILLMORE 1 WNW	6.19		.43	.02						.35					.13			.43	.02	2.54	.11	1.92	.28					.06				
FONTANA 5 N	5.08		.55							.34					.55		.15	.47	T	.87	.75	[illegible]	.13									
FONTANA KAISER	4.43		.30							.28					.77		.01	.37	.02	*	*	2.44	.20					.04				
FULLERTON HILLCREST RA	-	-	-	-	-	-	-	-	-	-	-	-	-	-	-	-	-	-	-	-	-	-	-	-	-	-	-	-	-	-	-	-
GIBRALTAR DAM NO 2	8.87	.02	.71	.06						.08					.01		.03	.36	.16	3.96	.21	2.38	.23				.28	.23	.15			
GILLESPIE FIELD	2.49		.01							.19					T			.17	.13	.60	.13	[illegible]	.20					T				
GLENDALE STAPEN FC295G	5.20		.52							.25					.05		.2[illegible]	.39	.24	2.00		[illegible]					.01					
GLENDORA WEST FC 185	4.94		.27							.45					.02		.03	.34	.05	1.34	[illegible]	2.30	.07				.01					
HAINES CYN UPPER FC367	7.07		.60							.60					.52		.30	.84	.06	1.80		[illegible]						.40				
HEMET	2.73														.16			.10	.35	[illegible]	.40	.66	.65									
HENSHAW DAM	6.78	.05		.05					.06	.30					.25	.07	.12	.43	.02	.38	.77	[illegible]										
HOEGEES FC 60 A	8.87		.98							.59						.14	.37		.34	2.70		3.68	.07									
IDYLLWILD FIRE DEPT	6.45	.10	.09							.47					.41			.84	.25	.91	.27	2.43	.68					T				
JULIAN WYNOLA	4.66		*	.13						.48					.21			.80	.20	.25	.91	1.05	.63									
JUNCAL DAM	8.16		.68	.04						.19					.02		.02	.51	.09	2.71	.26	[illegible]	.21				.09	.16	.16			
LA CRESCENTA FC 251 B	6.23		.62							.59					.28		.28	.65	.13			3.68										
LAGUNA BEACH	2.87	.01	.07							.13					.01		.03		.02	1.86	.09	.49	.16	T								
LAKESIDE 2 E	3.07			.04						.06	.25				.04			.08	.40	.76	.17	.40	.87									
LA MESA	2.94		.03							.32					.04			.19	.08	.88	.12	1.06	.22				T					
LA VERNE HTS FC 560 B	4.66		.28							.42					.37		.09	.21	.06	1.36	.03	.80	.04				T					
LECHUZA PT STA FC 352B	6.37		.28							.32					.09		.40	.49	.65	3.07	.24	.83										
LOMPOC	3.42	T	.23							.04					.10		.19	.21	.28	.80	T	1.29	.22				.06	T				
LONG BEACH PUB SVC	2.77		.13							.16					.09		T	.15		1.58		.62	.04									
LONG BEACH WSO	3.81		.09							.33				.02	.04		.08	.06	1.94	.44	.23	.58					T					
LOS ALAMOS	4.44	.04	.56	.02						.11					.10		.13	.51	.30	1.03		1.03	.53				.08					
LOS ANGELES WSO R	4.12		.21						T	.45				.05	.11		.09	.07	2.23	.15	.29	.67					T	T				
LOS ANGELES CIVIC CTR R	4.92		.35							.39				.03			.52	.04	1.55	.35	.12	.57										
LOS PRIETOS RANGER STA	-	-	-	-	-	-	-	-	-	-	-	-	-	-	-	-	-	-	-	-	-	-	-	-	-	-	-	-	-	-	-	-
LYTLE CREEK RANGER STA	8.28		.36							.18					.81		T	.58	.05	3.29	.15	2.57	.29									
MOORPARK	4.68		.15							.30					.08			.48		2.56	.06	1.[illegible]	.16					.02				
MT BALDY FC 85G	7.14		.09	.42						.25					.82			.78	.13	1.13	.30	2.00	1.19					.03				
MT BALDY NOTCH	-	-	-	-	-	-	-	-	-	-	-	-	-	-	-	-	-	-	-	-	-	-	-	-	-	-	-	-	-	-	-	-
MOUNT WILSON FC 338 B //	9.69		.93							.78					.17		.65	.52	1.05	2.26	.21	3.06					.06					
NEWBURY PARK 4 SW	-	-	-	-	-	-	-	-	-	-	-	-	-	-	-	-	-	-	-	-	-	-	-	-	-	-	-	-	-	-	-	-
NEWHALL SOLEDAD FC32CE	5.39		.10							.27					.06		.19	.07		3.12	.02	1.56										
NEWPORT BEACH HARBOR	3.33		.07							.11							T	.13	.05	2.19	.13	.59	.06									
NIPOMO 2 NW	5.06	T	1.15	.01						.08					.18		.48	.65	.04	.61	.07	1.02	.48				T	.19	.10			
OCEANSIDE	2.90		.11							.16								.26	.12	1.44	.32	.42	.07									
OJAI	7.67		.31	.05						.37					.20		.49	.10	1.05	2.08	.44	2.24					.27	.07				
OXNARD	4.65	T	.13							.09					.02			.35		2.80	.33	.70	.23					T				
PACOIMA DAM FC 33 A E	6.76		.60							.33					.32		.44	.23	.16	3.03	.02	1.63										
PALOMAR MT OBSERVATORY	7.76									.55					.18			.63	.34	1.06	.04	4.21	.75									
PALOS VERDES EST FC43D	3.41			.09						.13					.16			.20	.07	1.90	.37	.32	.17									
PASADENA	5.48		.51							.20					.02		.09	.37	.08	1.93	.05	2.23						T				
PERRIS	2.98														.06			.27	.27	.95	.34	1.09										
PIEDRA BLANCA GRD STA	6.38	.02	.36							.15							.51		2.45	.40	.53	1.37					.51	.08				
PINE CANYON PS FC321E	4.52		.27							.37					.18		.14	.37	.10	1.25	.11	1.63					.07		.03			
PIRU 2 ESE	4.78		.38	.03							.15				.13			.38		2.12	.08	1.33	.18									
PT ARGUELLO LIGHT STA	3.49	.13	.06											.06			.47		1.13	.04		.84	.04				.10	.02				
POMONA CAL POLY	4.47		T	.29						.37	T				.30			.27	.01	1.15	.28	1.25	.55					T				
POWAY VALLEY	2.87		.02	.03	T				T	.28					.23			.16	.05	.85	.21	.95	.07		.02		T					
RAMONA SPAULDING	3.86		.09							.25					.04			.29	.13	.94	.31	1.26	.55									
RANCHITA	-	-	-	-	-	-	-	-	-	-	-	-	-	-	-	-	-	-	-	-	-	-	-	-	-	-	-	-	-	-	-	-
REDLANDS	3.47		.09	.02						.31					.44			.26	.08	.69	.10	1.04	.44									
RIVERSIDE FIRE STA #3	2.44		.02							.14					.17		T	.26	T	.84	.03	.83	.15									
RIVERSIDE EXP STA R	2.63			.04						.09	.01				.20	.02		.23	.11	.75	.18	.42	.58									
SALSIPUEDES GAGING STA	4.97	.27	.34							.07					.06		.39	.10	.66	1.29	.04	.87	.56				.12		.20			
SAN BERNARDINO CO HOSP	3.36		.11							.18					.19		.07	.36	.04	.79	.06	1.38	.18									
SANDBERG PTL FC130B	3.65									.11					.03			.03	.35	1.60	.13	1.40										
SANDBERG WSO //R	3.76		.03							.11				.01	T		.04	T	1.74	1.06	.16	.60					.05					
SAN DIEGO WSO R	2.22		.06							.26					T		.06	.15	.13	.75	.30	.49	.02									
SAN DIMAS FIRE WD FC95	4.96	T	T	.25						.41	.03				.32			.23	.03	1.14	.46	1.29	.80									
SAN FERNANDO	5.23		.27							.27					.48			.24	.17	*	*	3.80										
SAN GABRIEL CANYON PH	5.14		.30							.47					.01		.05	.48	.05	1.62	.08	2.08										
SAN GABRIEL DM FC425BE	7.50		.62	.01						.55					.16		.22	.62	.06	1.86	.05	3.13	.22									
SAN GABRIEL FIRE DEPT	4.71	.01	.31							.23					.01		.10	.27	.05	1.90	.02	1.79	.02									
SAN JACINTO	2.71		.02							.05					.04			.43		.92	.15	.94	.16									
SAN NICOLAS ISLAND	-	-	-	-	-	-	-	-	-	-	-	-	-	-	-	-	-	-	-	-	-	-	-	-	-	-	-	-	-	-	-	-
SANTA ANA FIRE STATION	3.08	T	.15							.13					.13			.38	T	1.24	.21	.70	.14									
SANTA ANITA FERN FC432	7.60		.95							.56					.22		.31		.28	2.20		2.98	.06					.04				
SANTA BARBARA	4.67		.28							.03					.01	.04	.28	.20		2.08	.08	1.27	.19				.08	.07	.06			
SANTA BARBARA FAA AP	4.01	.05	.18						T	T				T			.32	.03	1.81	.15	.21	.89	.03				.23	.11				
SANTA BARBARA TV PEAK	-	-	-	-	-	-	-	-	-	-	-	-	-	-	-	-	-	-	-	-	-	-	-	-	-	-	-	-	-	-	-	-
SANTA MARIA WSO R	3.47	.05	.05						T	.01				.14			.40	.25	.40	.07	.76	.16	.03				.09	.05	.01			
SANTA MONICA	4.98		.19							.44					.11		.52	.08	.24	2.55	T	.85										
SANTA MONICA PIER	4.69		.16												.11		.50	.05	.20	2.55	T	.78	.14									
SANTA PAULA	7.76		.51							.13					.13		.44		T	4.16	.60	1.62	.12					.15				
SAUGUS PWR PL NO 1	4.73		.20	.20						.27	.32				.15			.45	.17	1.46	.22	[illegible]	.24						.01			
SIGNAL HILL FC 415	3.13		.09							.17					.09		.05	.06		.97		.66	.04									
SOMIS 3 NW	5.32		.62							.13					.04			.47	T	2.78	.13	.93	.20					.02				
SPADRA PAC PC 356 C	4.25		.32							.35				.24			.07	.20	.03	1.33	.02	1.66	.03									
SUEY RANCH	3.49	.04	.20						.04	.07					.15		.27	.31	.09	.45	.01	1.51	.18				.09	.08				
SUSANA KNOLLS	5.54	.01	.05	.04						.30					.23			.25		3.26	.08	[illegible]	.31					.01				
THOUSAND OAKS	5.52	.07								.17					.05			.31	T	3.23	.18	1.10	.39				.02					
TOPANGA PATROL STA FC6	7.44		.19							.46					.05		.55	.39	.55	2.79	.18	2.28										
TORRANCE	4.30		.06							.19					.28		.02	.38	.07	2.54	.14	.58	.04				T					
TUJUNGA	6.48		.38							.27					.52		.17	.29	.33	2.7[illegible]	.02	[illegible]										
TUSTIN IRVINE RANCH	3.48	.01	.05							.11					.07			.38	.02	1.45	.10	1.12	.17									
TWITCHELL DAM	3.99	.08	.40						.07	.10					.15		.39	.31	.08	.38	1.22	.47	.17				.14	.03				
U C L A	5.58	T	.36							.45					.12		.52	.29	.17	2.18	.03	1.46	T				T					
UPLAND 3 N	5.32	.46	.44							.35					.24		.05	.36	.10	1.16	.05	2.02	.09									
VALLEY CENTER 2 NNE	4.39		.14							.22					.20			.36	.13	.91	.22	[illegible]	.72									
VAN NUYS FC 15A	5.86	.20	.17							.23					.04			.27	.39	2.25		2.31										
VENTURA	6.11		.46						.04	.08								.30	.16	2.84	.50	.05	1.59					.09				
VINCENT FIRE STA FC120	2.60		T							.33					.16			T	T	1.17		.94										
VISTA 2 NNE	2.92		.06							.15					.06			.33	.19	.85	.23	.84	.21									

See reference note following Station Index

DAILY PRECIPITATION

Continued

Station	Total	1	2	3	4	5	6	7	8	9	10	11	12	13	14	15	16	17	18	19	20	21	22	23	24	25	26	27	28	29	30	31
		Day of Month																														
WALNUT PTC STA F01028	4.03	.03								.53			.08					.14	.09	1.37	.19	1.12	.48									
WARNER SPRINGS	4.30		.10							.17					.11			.32	.25	.76	.8	1.58	.85									
WHITTIER CTY H FC 0060	4.15		.32							.26					.09		.33	.25	.04	1.52	.02	1.33	T									
YORBA LINDA	3.59		.19							.27					.03			.39	.08	.97	.06	.88	.32									
* * *																																
SOUTHEAST DESERT BASINS 07																																
ADELANTO	1.11														.17			T		.27	.05	.60	.02									
APPLE VALLEY	1.61									.03					.42					.26	.01	.89										
BAKER 9 NNW	.27	T																	.20	.02	T	.05										
BARSTOW	.32														.09						.07	.16										
BEAUMONT 1 E	3.86		.08							.15					.32			.60		.67	.07	1.54	.43									
BENTON INSPECTION STA	.62		.32						.02								T		.01	.12		.15					T	T				
BIG PINES PARK FC 838	5.50		.16							.42					.22		.07	.67	.13	1.38	.03	2.17	.04				.18	.33				
BISHOP CREEK INTAKE 2 //R	1.54	.02	.26	.04				.28	.08	.06						.06			.14	.12	.34	.20	.04				.16		.04			
BISHOP WB AIRPORT R	.22		.13					T										T		.02		.06					T	.01				
BLYTHE	.10																		.04		T	.06										
BLYTHE FAA AIRPORT	.03																			T		.03										
BORREGO DESERT PARK	1.43																		.36	.09	.38	.38	.02									
BOULEVARD NO 2	3.96		T							.18					.08			.64	.32	.63	.30	.62	.19									
BRAWLEY 2 SW	.16																		.04	.02	T	T	.10									
CABAZON	3.84									.07					.12			.64	.03	.93	.17	.51	.37									
CALEXICO 2 NE	.05																					.05										
CANTIL	.99		T															T		.55	T	.34					.10					
COYOTE WELLS	-	-	-	-	-	-	-	-	-	-	-	-	-	-	-	-	-	-	-	-	-	-	-	-	-	-	-	-	-	-	-	-
DAGGETT FAA AIRPORT	.12														T					.01		.11										
DEATH VALLEY	.12																			.09		.03										
DEEP CANYON LABORATORY	.97														T					.15	.02	.15	.65									
DEEP SPRINGS COLLEGE	.53		.17																	.36												
DUNN SIDING	.11																.02	.09														
EAGLE MOUNTAIN	.35									T										.10	T	.25										
EL CENTRO 2 SSW	.05																	T			.05											
FAIRMONT	3.57	.06	.14	.13	T					.02	.04				.10			.24	T	1.21	.51	.90	.17					.05				
GOLD ROCK RANCH	.10																				.10											
HAIWEE	1.14		.01	T														.02		.83	.06	.22	.20					T				
HAYFIELD PUMPING PLANT	.47																			.12		.17	.18									
HESPERIA	2.25									.06					.45			.03		.35	T	.36										
IMPERIAL	.09																	.01		T		.08										
IMPERIAL FAA AP	.05																	T		.01		.04										
INDEPENDENCE	.53		T	.01														.01		.43		.01						.07				
INDIO U S DATE GARDEN	.72																			.12	.03	.15	.41		.01							
INYOKERN	.61		.01																	.30	.06	.20					.04					
INYOKERN ARMITAGE	.74																			.47		.22					.02	.03				
IRON MOUNTAIN	.13																		T	.02	.05	*	.06									
JOSHUA TREE D	1.43																		.13	.30	.10	.90										
KEE RANCH //	1.95																			.50		1.45										
LAKE ARROWHEAD	8.27		.52							.61				.30	.30		.19	2.46		1.29	.22	1.57	.81									
LANCASTER	1.83									.10					.25		T	.27	T	.46	.03	.72					T					
LUCERNE VALLEY	.77														.11			.01		.20		.45										
MECCA FIRE STATION	.34																			.14	.01	.19										
MITCHELL CAVERNS	1.06										T								.10		.40		.56									
MOJAVE	1.48																	.07		.63	.17	.58					.01	.02			T	
MORONGO VALLEY	3.13														.03				.40	T			2.70									
MOUNTAIN PASS	.19																	.02			.16	.01										
MT SAN JACINTO WSP	5.16									.18					.03			.49	.13	1.21	T	2.53	.59				T					
NEEDLES FAA AIRPORT	.26																	T		.06		.20										
NILAND	.18									T											.03	.15										
PALMDALE	2.00									.13					.27			.10	.09	.30		1.08	.03				T	T				
PALMDALE FAA AIRPORT	1.89		T							.09				.02	.21		T	.25	.20	.29	.04	.79					T					
PALM SPRINGS	1.34																			.43	.01	.84	.06									
PARKER RESERVOIR	.19										T								T		.05		.14									
RANDSBURG	1.11																T	T	T	.10	.48	.43	.10									
SNOW CREEK UPPER	3.24										.10								.52	.70	.19	.90	.83									
SQUIRREL INN 2	11.10		.36							.46					.35		.10	2.10	.12	1.45	.52	4.80	.72				.12					
THERMAL FAA AIRPORT	.33																			.08		.25										
TRONA	.61																			.13		.32	.04			.06			.06			
TWENTYNINE PALMS	.33																				T	.33										
VALYERMO RANGER STA	2.61									.06					.30			.02		1.20		1.03										
VICTORVILLE PUMP PLANT	1.64									.01					.48					.23	.04	.65	.23									
WHITE MOUNTAIN 1 D	2.03		.73	0 .70					T	T							T	.11	T	.17	T	.30	T					.02				
WHITE MOUNTAIN 2	2.26		.30	1.05					.05	T					T	.01	.70	.02	.10	.03	T	T										
WILDROSE RANGER STA	.41																	T	.09		.29						.03					

See reference notes following Station Index

SUPPLEMENTAL DATA

CALIFORNIA
DECEMBER 1970

	Wind (Speed — m.p.h.)						Relative humidity averages-percent				Number of days with precipitation								
							Standard of Time PACIFIC												
	Resultant Direction	Resultant Speed	Average	Fastest mile	Direction of fastest mile	Date of fastest mile	04	10	16	22	Trace	.01-.09	.10-.49	.50-.99	1.00-1.99	2.00 and over	Total	Percent of Possible sunshine	Average sky cover sunrise to sunset
BAKERSFIELD WSO	6	1.0	6.4	29++	13	18	85	77	64	80	5	5	2	0	0	0	12	-	6.7
BISHOP WSO	-	-	-	-	-	-	-	63	45	-	3	3	1	0	0	0	7	-	4.8
BLUE CANYON WSO	-	-	-	39++	20	15	-	79	-	-	2	2	3	5	5	3	20	-	7.4
EUREKA WSO	-	-	-	48	SW	15	-	-	-	-	4	5	7	3	3	1	23	44	7.9
FRESNO WSO	12	2.2	6.4	20	W	02	96	88	74	93	2	5	4	2	0	0	13	25	7.4
LONG BEACH WSO	27	1.1	5.6	35++	19	21	86	70	59	84	1	5	3	1	1	0	11	-	5.9
LOS ANGELES WSO	34	0.1	7.9	35 %	W	21+	74	61	64	70	3	4	4	1	0	1	13	-	5.5
LOS ANGELES CIVIC CENTER	-	-	-	18	NE	18	-	-	-	-	0	2	4	1	2	0	9	79	4.8
MOUNT SHASTA WSO	13	3.3	6.1	-	-	-	94	93	89	93	11	5	2	1	4	0	23	-	-
OAKLAND WSO	14	3.3	8.1	30++	15	20	85	82	76	83	3	3	11	3	1	0	21	-	6.7
RED BLUFF WSO	18	1.8	9.4	50	SE	15	82	79	68	81	2	6	10	2	1	0	21	33	7.8
SACRAMENTO WSO	16	3.0	7.3	30	S	15	94	92	81	91	1	7	11	0	0	0	19	38	8.3
SANDBERG WSO	4	3.5	12.9	39++	19	20	75	72	70	73	2	4	2	1	2	0	11	-	5.9
SAN DIEGO WSO	28	2.0	6.4	29	S	21	75	65	63	73	1	3	5	1	0	0	10	65	5.7
SAN FRANCISCO WSO	15	3.1	8.5	35++	19	01	89	83	75	85	3	3	10	6	0	0	22	-	7.0
S F FEDERAL BLDG. WSO	-	-	-	30	SW	02	-	-	-	-	0	4	12	4	0	0	20	33	-
SANTA MARIA WSO	-	-	-	-	-	-	-	69	67	84	1	8	4	1	1	0	15	-	5.5
STOCKTON WSO	15	4.9	7.8	32++	14	15	85	83	73	83	3	6	11	2	0	0	22	-	8.2
% PEAK GUST																			

DAILY TEMPERATURES

Station		Day of Month 1	2	3	4	5	6	7	8	9	10	11	12	13	14	15	16	17	18	19	20	21	22	23	24	25	26	27	28	29	30	31	Average
* * *																																	
NORTH COAST DRAINAGE																																	
ALDERPOINT	MAX	52	47	45	53	62	58	60	53	52	51	51	60	57	50	46	52	45	50	50	49	40	41	48	54	51	50	42	51	52	49	50	50.7
	MIN	37	39	39	42	46	51	50	45	39	37	37	33	32	38	39	40	36	36	29	28	36	35	34	31	29	30	34	36	40	41	42	37.5
ANDWIN PAC UNION COL	MAX	46	45	42	50	52	54	52	50	51	49	52	54	53	39	46	47	41	41	36	44	38	43	42	44	45	44	38	42	46	42	49	45.7
	MIN	35	35	33	37	45	45	42	41	31	32	34	40	31	30	34	35	31	30	31	27	32	28	29	32	32	31	31	35	34	34	34	33.9
BIG BAR RANGER STATION	MAX	41	42	41	36	36	34	40	45	45	45	46	43	33	38	43	46	39	46	40	39	36	41	41	48	42	39	38	39	40	47	46	41.1
	MIN	33	32	33	31	31	32	32	38	35	34	35	29	29	30	31	33	33	32	27	26	27	33	33	33	28	26	29	32	36	36	38	31.8
BUTLER VALLEY RANCH	MAX	48	45	48	49	62	65	61	52	52	53	54	55	54	54	54	56	49	50	53	48	45	51	49	50	49	55	51	49	51	51	55	52.2
	MIN	36	39	38	43	42	51	50	44	35	35	39	28	29	38	41	39	35	32	24	25	35	35	37	26	25	26	33	37	38	40	46	36.2
CALLAHAN RANGER STA	MAX																																
	MIN																																
CECIOVILLE 5 SE	MAX	38	37			42	43	49	39	34	40	42	45	45	48	45	46	38	38	39	39	35	40	37	39	41	42	37	45	39	43	45	41.0
	MIN	28	30			28	34	34	29	27	27	31	22	23	30	31	30	28	21	16	16	23	23	23	16	16	21	24	29	31	31	32	26.0
CLOVERDALE 3 SSE	MAX	54	50	51	55	59	59	58	54	56	55	58	65	50	51	49	53	47	49	47	56	45	51	52	52	54	50	50	52	52	54	55	53.0
	MIN	38	41	39	41	50	50	50	50	37	37	37	35	34	36	39	40	35	35	30	29	31	32	33	29	26	28	39	40	41	39	39	37.4
COVELO	MAX	49	45	40	48	54	55	61	51	50	45	46	55	50	46	45	50	42	43	48	45	34	42					51	45	49	47	45	47.4
	MIN	34	32	32	39	44	47	48	39	30	29	30	25	25	31	36	36	34	34	23	24	30	30			22			36	37	37	40	33.5
CRESCENT CITY 1 N	MAX	47	50	54	55	56	56	57	53	54	55	57	56	54	53	59	50	49	53	53	51	50	49	55	52	52	51	46	52	52	53	50	52.7
	MIN	41	39	43	34	52	52	48	47	38	39	38	36	42	37	44	42	35	35	35	35	40	34	42	35	36	32	36	46	42	46	42	40.1
DUTTONS LANDING	MAX	55	56	56	56	56	60	62	56	58	57	57	54	53	51	50	53	52	50			55	52	49	50	54	54	46	48	54	58	55	54.0
	MIN	46	46	44	48	49	50	50	50	36	37	37	34	34	34	37	42	36	36			33	34	34	32	30	38	38	40	44	37	38	39.4
ELK VALLEY	MAX	37	37	46	42	56	54	52	48	45	48	49	41	42	45	47	48	39	32	39	37	39	42		40	39	34	43	46	43	48	48	43.5
	MIN	32	32	34	31	38	42	40	40	32	35	35	27	29	35	41	31	22	25	24	31	34	31		30	30	22	27	41	35	32	38	32.5
EUREKA WSO	MAX	49	50	57	58	61	58	56	53	52	57	54	55	54	52	57	50	50	52	50	47	50	50	51	49	53	53	49	53	52	55	52	52.9
	MIN	41	42	44	41	55	54	48	43	40	44	42	36	43	44	41	39	37	39	31	40	41	42	39	34	37	36	42	45	46	49	44	41.9
FERNDALE 2 NW	MAX	50	51	56	59	60	59	58	55	55	57	55	57	56	53	56	53	50	53	51	50	52	48	54	51	55	55	50	54	54	56	56	54.2
	MIN	40	40	41	41	50	54	49	46	38	40	41	34	38	40	44	40	34	37	29	33	38	39	39	31	33	33	39	43	42	45	45	39.9
FOREST GLEN	MAX	42	40	48	38	43	47	52	48	41	44	42	37	44	48	44	44	49	36	36	38	40	45	44	40		47	41	37	40	37	44	42.5
	MIN	31	32	32	33	36	39	41	37	33	31	34	32	34	33	34	32	32	30	28	20	22	22	30	29		18	32	33	31	33	36	31.3
FORT BRAGG	MAX	56	55	54	56	60	61	60	58	56	56	58	58	58	58	52	56	48	49	55	54	45	55	54	57	55	55	51	55	53	57	57	55.2
	MIN	41	42	43	48	49	54	53	49	36	38	40	39	39	41	43	42	36	37	32	32	37	33	34	33	34	39	40	40	44	44	46	40.6
FORT BRAGG AVIATION	MAX	53	53	55		60	59		56	56	56	58		57	50	55	49	49	56	53	46	54	53	57	52	54	51	54	53	56	56	55	54.1
	MIN	41	44	44		55	53		48	35	38	39		42	40	44	40	35	38	30	34	35	32	39	31	32	35	39	44	43	44	45	40.0
FORT JONES RANGER STA	MAX	36	42	37	39			44	37	41	43	37	43	47	46	46	38	39	32			39	35	36	33	31	35	32	38	46	46	47	39.4
	MIN	24	31	26	32			32	34	32	31	30	18	29	32	36	35	24	14			17	26	21	18	22	17	19	15	33	31	35	26.4
FORT ROSS	MAX	58	56	55	56	59	57	56	58	57	57	57	56	55	54	55	55	52	49	55	50	56	53	55	54	55	50	52	53	57	57	55	55.0
	MIN	42	42	43	53	55	51	50	45	40	40	43	42	42	42	50	44	37	40	36	39	40	37	45	38	35	42	44	44	46	43	47	43.1
GRATON	MAX	56	54	54	56	59	58	55	56	61	58	60	58	51	48	51	55	54	52	46	53	45	48	51	54	56	49	44	48	53	59	56	53.5
	MIN	41	43	39	46	52	52	50	50	31	31	31	35	34	37	40	44	38	37	30	29	32	30	33	27	26	29	39	40	43	36	37	37.5
HAPPY CAMP RANGER STA	MAX	42	41	40	34		42	42	41	42	37	42	45	44	47	43	46	41	41	46	40	40	42	39	44	42	41	40	40	39	45	48	41.9
	MIN	31	30	30	30		30	34	33	34	33	34	31	24	27	30	32	31	31	24	28	30	31	31	23	23	26	28	32	32	33	35	30.0
HEALDSBURG	MAX	50	53	55	60	61	57	56	59	61	63	61	50	50	51	54	54	51	46	58	45	53	55	57	58	52	46	49	50	57	57	59	54.5
	MIN	40	43	40	53	53	53	50	50	34	35	36	35	35	41	48	44	37	38	31	31	39	32	40	32	29	38	41	43	45	38	44	40.3
HILTS	MAX	38	38	40	43	45	45	48	39	40	42	43	48	48	39	45	44	38	36	40	33	36	39	35	42	35	44	35	39	40	42	44	40.7
	MIN	24	28	24	22	24	22	28	32	25	27	27	18	15	26	30	32	21	18	11	10	20	26	26	11	12	9	12	24	32	32	32	22.6
HOOPA	MAX	45	46	43	44	51	53	56	50	49	48	50	54	50	44	47	54	45	43	49	47	42	44	46	49	49	48	44	43	46	48	52	47.7
	MIN	37	35	35	37	38	46	46	42	40	39	40	30	34	38	41	38	35	34	33	30	35	36	37	34	33	31	35	36	41	42	44	37.2
KENTFIELD	MAX	55	55	54	61	60	59	60	58	56	55	54	51	45	53	54	54	51	47	50	50	55	49	49	51	44	45	48	51	56	54	60	53.0
	MIN	45	43	41	52	52	50	49	53	42	37	41	35	36	37	48	44	37	41	37	32	41	34	39	33	32	39	40	39	48	39	42	41.2
KLAMATH	MAX	47	43	52	58	55	56	58	53	55	53	55	57	54	50	57	52	48	52	49	43	50	51	54	49	54	48	45	53	52	51	50	51.7
	MIN	38	38	39	38	48	51	47	42	35	42	39	31	37	39	45	37	33	32	29	32	38	33	32	29	32	29	34	42	41	45	44	37.8
LAVA BEDS NAT MONUMENT	MAX	34	36	35	38	47	49	46	46	39	35	38	38	37	33	42	40	35	36	27	28	35	34	32	29	29	24	23	39	37		45	36.2
	MIN	17	27	16	20	25	25	36	26	24	17	23	15	17	19	26	21	17	7	5	5	22	12	13	8	8	4	10	20	24		25	17.8
MOUNT HEBRON RS	MAX	41	41	34	36	40		49	40	33	36	33	38		39	41	42	34	31			32	36	33					34	40	39	44	37.7
	MIN	26	26	22	26	25		32	25	8	9	20	7		11	24	25	11	5			13	3	0					14	25	29	30	18.1
NAPA STATE HOSPITAL	MAX	56	54	55	57	62	60	57	59	60	60	56	56	47	52	55	54	53	48	58	49	53	54	55	55	52	49	50	53	59	60	63	55.2
	MIN	45	44	49	51	51	51	50	54	35	37	38	31	37	33	45	44	35	39	38	31	43	32	37	32	30	39	41	41	44	36	40	40.4
ORICK PRAIRIE CREEK PK	MAX	46	45	56	54	56	55	54	55	50	50	52	52	52	52	60	50	44	49	46	40	47	48	51	47	53		45	52	52	51	53	50.6
	MIN	39	39	39	38	37	40	46	43	35	41	39	35	35	38	44	38	33	35	30	33	38	36	36	31	32		36	42	42	45	42	37.9
ORLEANS	MAX	42	40	40	45	48	51	51	47	47	48	58	52	55	55	55	48	46	47	49	44	45	47	49	49	48	40	42	41	47	45	52	47.5
	MIN	37	32	35	36	41	40	43	40	40	39	42	35	29	38	42	38	36	31	27	29	32	36	35	30	28	29	33	38	39	41	43	35.9
PETALUMA FIRE STA 2	MAX	58	55	56	60	60	57	57	59	59	59	53	53	48	51	54	57	53	49	55	49	51	50	52	53	48	47	48	52	59	58	58	54.1
	MIN	45	44	42	54	51	52	47	53	34	34	34	33	33	33	36	34	35	35	34	31	30	32	38	28	29	38	39	39	39	39	38	38.2
POINT ARENA	MAX	54	52	55	58	58	59	58	55	56	58	55	54	58	57	58	59	50	57	52	51	53	52	55	53	55	51	51	52	58	56	54	55.0
	MIN	42	42	42	51	55	54	52	49	38	39	38	44	46	47	48	41	35	37	34	35	39	35	44	35	34	42	41	42	42	45	47	42.4
POTTER VALLEY PH	MAX	49	48	50	60	60	61	57	53	55	59	58	66	54	50	52	50	47	49	55	47	47	51	52	56	57	47	49	48	50	52	55	53.0
	MIN	37	34	36	46	50	52	49	48	31	30	34	26	33	33	44	38	36	37	25	28	36	27	39	25	23	33	40	42	37	37	42	36.4
RICHARDSON GROVE ST PK	MAX	50	47	50	54	55	69	56	54	51	47	49	52	57	48	48	54	45	43	46	42	42	43	46	48	41	40	45	47	51	50	49	49.0
	MIN	38	42	43	47	48	53	51	48	39	39	40	36	37	40	41	39	36	35	30	29	37	36	35	34	30	31	35	38	42	42	44	39.2
SAINT HELENA	MAX	55	52	50	57	59	56	55	56	59	61	62	57	46	49	52	53	51	44	53	43	52	51	55	55	54	45	48	50	57	57	60	53.4
	MIN	41	43	39	50	52	52	49	51	33	32	34	30	32	32	44	41	36	39	33	28	39	28	34	28	25	38	39	42	46	33	38	38.1
SAN RAFAEL	MAX	58	56	55	63	63	60	64	58	59	60	57	54	50	55	57	57	54	50	55	54	55	53	50	54		52	48	54	58	56	61	56.0
	MIN	46	45	43	53	52	52	50	53	43		43	37	38	38	39	46	39	45	38	35	43	36	41	35	35		41	41	49	41	45	42.8
SANTA ROSA	MAX	55	53	54	58	60	58	55	58	59	61	57	54	50	53	52	53	54	48	57	51	52	54	54	56	50	48	48	50	60	58	59	54.8
	MIN	42	43	41	53	52	52	49	50	34	33	35	32	35	37	48	44	38	40	31	29	39	30	28	28	27	39	39	41	47	35	43	39.2

See Reference Notes Following Station Index

Station		Day of Month 1	2	3	4	5	6	7	8	9	10	11	12	13	14	15	16	17	18	19	20	21	22	23	24	25	26	27	28	29	30	31	Average
SAWYERS BAR RANGER STA	MAX	39	35	37	34	43	44	47	39	39	46	44	47	47	40	40	47	41	41	45	45	33	45	43	41	41	46	42	41	37	40	44	41.7
	MIN	30	31	31	31	32	34	36	31	31	31	33	24	28	30	33	31	30	24	20	24	29	23	22	19	19	24	29	31	31	31	34	28.6
SCOTIA	MAX	49	48	51	56	60	61	59	54	53	51	52	56	55	53	52	56	46	48	54	49	42	48	47	52	49	52	48	47	51	51	53	51.7
	MIN	39	40	40	43	44	53	52	47	38	39	41	36	38	42	43	40	36	37	29	30	36	39	39	32	30	31	36	40	41	42	45	39.3
SHELTER COVE	MAX	51	52	55	60	56	55	56	56	55	55	60	57	56	49	56	53	49	55	56		52	52	54	54	54	54	49	53	53	52	55	54.1
	MIN	42	44	48	48	55	54	53	48	45	44	48	44	49	45	48	41	39	42		42	41	43	44	43	41	43	43	45	46	49	51	45.6
SONOMA	MAX	57	54	53	59	60	58	57	58	56	57	54	51	48	51	52	54	51	47	55	47	52	51	54	52	49	49	50	51	58	58	60	53.6
	MIN	44	43	40	51	51	52	47	53	32	31	33	31	36	31	43	43	32	40	36	28	41	29	33	27	25	37	38	40	47	34	38	38.3
TRINITY DAM VISTA PT	MAX	38	37	39	34	37	38	43	40	39	36	40	42	41	36	40	39	37	35	35	35	33	37	35	40	35	38	36	39	35	41	40	37.7
	MIN	27	29	28	29	32	32	33	33	29	29	30	25	24	29	30	28	29	28	22	22	27	27	27	23	23	25	28	30	29	30	32	28.0
TULELAKE	MAX	42	36	38	47	51	46	38	37	37	41	42	39	43	44	44	35	31	32	32	33	35	34	32	30	21	24	32	39	38	42	40	37.1
	MIN	22	25	21	22	31	40	36	28	21	18	28	14	21	20	25	20	18	6	4	5	22	21	4	3	2	-5	9	21	18	29	33	18.8
UKIAH	MAX	49	49	53	57	59	60	55	56	56	57	62	60	51	46	49	52	46	49	53	44	49	43	53	54	53	48	47	50	53	49	55	52.2
	MIN	37	40	38	48	48	49	48	48	31	32	32	31	33	37	45	39	35	37	27	29	37	29	30	28	25	33	33	40	42	41	42	36.9
WEAVERVILLE RANGER STA	MAX	39	39	39	34	42	39	44	40	45	40	43	44	45	46	46	40	39	41	42	40	42	43	39	46	43	42	41	41	38	45	45	41.7
	MIN	29	31	31	31	32	34	35	34	31	30	32	30	28	32	32	31	30	30	27	26	24	30	30	26	23	23	26	27	31	34	35	29.8
WEED FIRE DEPARTMENT	MAX	38	36	41	38	45	55	52	41	36	39	40	36	41	36	42	40	38	35	33	33	32	35	40	33	30	33	27	40	36	44	43	38.3
	MIN	27	29	29	28	29	42	38	30	30	24	29	16	17	24	32	29	24	21	12	10	25	10	14	11	8	8	16	20	30	33	36	23.6
WILLITS 1 NE	MAX	46	47	52	57	59	60	56	52	48	54	58	56	52	50	48	47	43	48	51	49	41	40	48	48	44	46	46	49	50	48	52	49.8
	MIN	37	36	36	46	50	51	48	43	32	34	37	30	34	35	43	35	32	35	24	28	34	27	35	28	24	30	38	38	41	39	43	34.2
WILLOW CREEK 1 NW	MAX	45	44	42	43			55	49	49	49	50	55			49	53	44	47			48	44	46	48				51	45	42	51	47.7
	MIN	34	34	33	35			35	38	37	37	38	28			37	34	34	31		28		34	34	32				29	37	38	40	34.4
YREKA	MAX	40	40	41	38	43	51	57	42	38	45	40	47	42	38	48	49	42	40	37	33	38	41	41	39	34	34	30	36	39	45	50	41.2
	MIN	28	32	29	28	30	36	39	31	28	29	33	22	25	25	30	30	29	24	16	18	27	25	28	21	18	17	20	24	32	31	34	27.1
* * *																																	
SACRAMENTO DRAINAGE 02																																	
ADIN RANGER STATION	MAX	36	37	39	43	48	50	42	46	37	41	50	50	35	36	42	42	35	38	27	34	40	36	33	30	30	29	40	37	39	45	44	39.1
	MIN	13	20	16	23	26	25	22	25	22	13	23	12	19	18	22	15	10	6	-11	-2	-4	5	13	-2	-1	0	15	17	23	20	21	13.7
ALTURAS RANGER STATION	MAX	35	36	33	38	38	50	51	43	48	32	42	42	36	35	42	42	35	32	28	25	31	38	35	32	24	30	30	40	36	36	41	36.7
	MIN	19	28	20	30	32	32	30	31	29	17	20	20	15	19	23	23	20	-1	-12	-8	-1	21	21	-5	-2	-2	-2	20	25	30	30	16.8
AUBURN	MAX	48	52	47	47	50	62	60	55	53	54	57	58	49	43	50	55	44	43	42	52	43	42	50	49	51	47	44	44	48	50	56	49.8
	MIN	40	40	37	40	45	41	42	44	37	34	33	34	33	32	32	39	35	34	31	31	34	32	32	31	30	30	34	38	40	35	34	35.6
BLUE CANYON WSO	MAX	33	33	32	38	49	47	41	40	45	51	51	49	38	34	38	29	30	31	33	27	28	30	30	39	38	34	30	31	33	41	43	37.0
	MIN	29	25	25	31	38	38	32	34	29	31	36	35	31	29	29	25	21	21	21	25	21	20	20	17	23	26	28	28	28	27	30	27.5
BOWMAN DAM	MAX	33	34	33	36	44	49	47	39	40	47	47	52	48	37	41	39	27	29	35	33	30	32	33	40	42	32	32	31	33	41	45	38.1
	MIN	26	26	24	30	33	33	34	30	28	26	32	30	28	26	26	26	22	18	22	22	25	19	17	16	19	26	28	27	29	28	26	25.9
BRANNAN ISLAND	MAX	57	61	56	52	55	57	56	59	59	56	56	50	51	45	49	52	53	52	52	52	46	53	46	49	51	41	42	46	53	58	59	52.4
	MIN	46	45	39	43	47	49	49	51	44	38	40	32	32	34	38	37	38	40	39	33	36	33	35	35	31	36	38	38	41	37	38	39.1
BROOKS FARNHAM RANCH	MAX	55	56	52	49	52	57	54	58	59	56	60	60	55	43		55	54	53	48	52	47	48	47	51	51	50	45	50	53	58	60	52.9
	MIN	40	42	39	43	47	49	49	50	34	31	32	30	31	30		39	30	38	37	28	38	28	33	27	25	36	38	38	42	34	32	36.3
BURNEY	MAX	41	41	38	40	39	42	49	43	40	44	40	46	48	35	43	46	42	37	36	39	38	41	32	36	40	37	36	40	42	43	46	40.6
	MIN	27	31	31	31	30	29	32	34	32	20	21	17	17	22	29	29	28	22	0	1	25	10	14	3	-4	-3	12	22	31	36	32	21.3
CANYON DAM	MAX	35	44	32	35	44	45	40	41	40	36	41	41	37	36	40	43	32	31	32	31	34	33	33			32	35		35	35	37	36.8
	MIN	27	28	25	30	31	32	32	32	30	22	21	17	17	22	25	28	25	17	8	14	25	21	21		2		20		28	24	21	23.0
CENTERVILLE PH	MAX	52	52	52	50	52	58	58	56	56	57	62	63	50	52	53	53	47	48	51	55	47	47	49	60	55	53	46	47	51	55	59	53.1
	MIN	36	40	37	42	46	41	45	45	43	31	31	30	32	29	40	42	37	34	29	28	27	27	27	27	24	29	35	40	41	34	32	34.9
CHESTER	MAX	35	35	33	40	44	49	40	41	44	38	42	43	33	39	42	35	34	30	32	30	35	33	33	34	29	30	35	34	37	43	45	37.0
	MIN	25	27	26	31	32	32	33	32	28	16	20	26	13	26	24	27	25	19	18	10	23	9	21	-1	-3	4	22	27	31	23	16	21.4
CHICO EXPERIMENT STA	MAX	55	53	50	49	54	55	56	55	56	55	60	56	47	48	48	49	48	45	51	46	45	46	50	51	49	43	48	49	52	56	54	50.9
	MIN	42	44	43	45	48	48	49	49	41	32	35	38	36	35	44	45	42	39	28	31	41	32	32	27	26	35	39	43	45	37	39	39.0
CLARKSBURG	MAX	54	58	53	49	57	58	56	60	57	52	55	53	47	44	48	51	50	51	47	50	46	52	45	50	50	40	43	45	52	54	57	51.1
	MIN	45	42	40	43	44	50	50	48	41	36	38	37	41	34	37	44	38	38	38	34	44	37	40	34	30	31	38	42	36	37	36	39.5
CLEARLAKE HIGHLANDS	MAX	50	48	45	50	49	58	56	54	57	52	53	58	55	40	50	50	43	47	37	47	39	46	46	46	48	48	42	45	48	50	52	48.7
	MIN	32	37	37	42	45	46	45	48	30	28	31	23	24	29	38	35	35	32	22	22	30	25	30	23	20	21	36	37	40	29	31	32.4
COLFAX	MAX	45	43	43	44	60	58	44	48	50		56	55	44	45	48	48	42	39	44	34	42	43	46	50	50	44	42	45	43	54	56	46.8
	MIN	39	35	33	36	44	41	40	43	37		34	34	33	30	36	34	31	32	28	27	29	31	31	31	32	35	38	29	37	34	32	34.2
COLUSA 1 SSW	MAX	56	54	47	50	54	53	55	57	55	54	60	52	43	46	48	51	49	46	52	50	47	45	51	51	48	43	47	50	58	55	51	50.9
	MIN	40	45	42	44	47	47	49	50	37	33	35	34	35	31	42	43	37	39	33	29	41	30	31	31	26	35	39	41	44	35	36	38.1
DAVIS 2 WSW	MAX	54	56	54	49	50	60	55	58	58	54	55	58	49	44	47	51	52	53	48	51	46	52	48	51	51	39	43	46	52	59	55	51.5
	MIN	47	45	43	46	48	50	50	52	40	36	39	34	39	35	41	44	37	41	37	32	43	35	37	34	29	36	39	41	46	36	33	40.2
DEER CREEK FOREBAY	MAX	38	40	40	37	42	53	55	44	43	45	48	54	56	40	40	40	34	33	33	40	38	33	36	35		39	40	40	36	38	39	41.0
	MIN	28	27	25	29	35	34	34	34	31	28	31	31	30	26	29	28	26	24	18	20	28	20	22	15		20	28	30	30	28	29	27.3
DE SABLA	MAX	42	42	37	45	51	55	50	48	47	50	55	54	52	44	47	43	37	36	40	38	35	38	42	46		45	38	38	40	47	48	44.3
	MIN	33	31	30	32	39	38	41	38	34	29	30	30	30	28	35	33	29	29	24	27	30	26	28	24		23	30	22	31	30	30	30.5
DOBBINS 1 S	MAX	47	47	45	50	61	60	53	52	54	54	55	46	42	46	52	45	41	42	49	41	41	48	49	51	52	51	42	44	46	53	55	48.8
	MIN	41	29	38	42	46	38	45	45	32	30	32	32	31	29	39	38	36	34	30	29	33	30	31	26	25	30	39	39	39	31	31	34.5
DOWNIEVILLE RANGER STA	MAX	41	42	36	34			48	48	46	43	40			48	41	48	34	33			36	36	38	38				36	38	40	42	40.3
	MIN	31	32	32	32			31	35	36	27	27			26	28	32	32	29	20			30	29	18	18				33	30	27	28.9
EAST PARK RESERVOIR	MAX	53	52	48	52	48	49	54	54	53	52	55	58	57	40	50	51	47	47	36	47	40	42	41	48	49	50	44	48	52	55	54	49.2
	MIN	39	38	40	40	41	44	45	46	31	29	30	27	27	29	35	39	31	32	25	26	32	25	28	24	23	35	38	37	42	31	30	33.5
FAIRFIELD FIRE STATION	MAX	56	56	54	53	51	61	55	58	59	58	60	52	51	45	51	54	53	53	49	53	48	54	49	51	54	40	45	49	52	58	60	53.0
	MIN	46	44	42	43	48	50	51	51	41	36	38	32	38	34	40	41	36	36	40	32	39	32	36	31	30	29	40	40	42	37	39	39.2
FOLSOM DAM	MAX	52	57	52	51	54	61	60	58	58	55	58	54	45	43	50	52	50	48	48	51	47	48	52	49	51	40	43	47	52	54	56	51.5
	MIN	44	43	41	43	45	48	48	49	41	34	36	37	39	35	38	41	38	37	31	31	39	32	34	35	28	25	35	40	41	40	37	38.2
GEORGETOWN RANGER STA	MAX	40	42	35	42			56	51	47	48	50			55	42	48	35	33			42	35	41	39				47	40		50	
	MIN	33	32	30	32			40	40	33	32	33			29	29	29	28	29			28	28	29	26	26				33		31	

See Reference Notes Following Station Index

DAILY TEMPERATURES

Station		Day of Month 1	2	3	4	5	6	7	8	9	10	11	12	13	14	15	16	17	18	19	20	21	22	23	24	25	26	27	28	29	30	31	Average
GRASS VALLEY NO 2	MAX	43	45	41	44	48	60	62	52	49	51	55	59	59	41	44	49	38	36	40	47	37	36	44	46	50	52	43	40	42	43	54	46.8
	MIN	39	37	35	35	43	38	38	42	36	30	30	30	30	28	32	37	33	32	27	27	33	30	30	26	25	25	33	37	37	32	31	32.8
HAT CREEK RH NO 1	MAX	45	44	42	43	43	50	50	44	42	43	42	47	49	35	46	47	36	37	35	38	35	40	33	36	38	35	38	38	45	45	44	41.5
	MIN	29	32	30	30	32	33	35	33	32	22	28	18	18	27	29	31	30	22	10	12	29	17	23	6	4	6	21	28	33	31	30	24.6
DRESS VALLEY	MAX	35	33	40	40	51	56	44	43	42	42	42	43	37	35	43	39	33	34	33	31	28	34	32	32	35	27	35	34	34	44	42	37.6
	MIN	20	24	21	30	35	35	33	31	26	15	27	13	21	23	27	24	15	6	-6	10	18	17	13	2	0	4	22	26	22	27	30	19.7
LAKEHEAD	MAX	48	47	53	53	58	55	54	54	52	53	55	52	48	47	50	50	47	42	46	43	46	44	47	45	48	45	46	49	50	51	57	49.4
	MIN	32	36	34	47	47	46	48	48	30	29	32	28	29	33	40	35	35	35	24	25	33	27	32	24	22	34	37	37	36	34	40	34.5
LAKESHORE	MAX	45	48	42	41	42	45	48	46	52	54	55	61	40	39	42	45	42	44	49	32	44	38	41	47	49	40	40	45	49	48	47	45.2
	MIN	36	35	33	34	38	41	43	39	31	32	30	32	29	31	38	38	36	32	30	28	28	25	25	28	26	30	32	36	37	41	40	33.4
LAKE SPAULDING	MAX	32	33	31	38	50	51	41	39	42	49	52	52	39	36	41	37	27	30	35	29	31	35	36	40	44	35	32	32	32	43	46	38.4
	MIN	28	27	23	30	31	28	33	31	26	21	26	32	23	19	24	26	23	19	21	12	25	16	11	9	11	21	28	28	29	20	18	23.2
LAKE SPAULDING DAM	MAX																																
	MIN																																
MANZANITA LAKE	MAX	31	31	31	34	43	45	47	39	39	39	43	40	48	32	35	38	28	26	28	35	27	29	30	33	40	40	29	31	33	29	39	35.2
	MIN	20	23	20	29	30	29	34	30	20	16	25	26	18	13	21	19	15	6	6	7	21	-3	-1	-2	-1	0	21	24	24	26	26	17.5
MARKLEEVILLE	MAX	53	54	51	50	50	59	54	56	58	55	57	58	53	43	52	55	49	49	44	51	47	49	47	49	52	47	43	46	52	56	55	51.4
	MIN	43	43	42	46	47	50	48	48	37	34	38	33	32	32	38	42	36	37	33	30	35	32	33	30	28	32	38	38	43	36	36	37.7
MARYSVILLE	MAX	53	56	55	52	52	60	56	57	57	57	57	60	52	45	51	52	52	51	48	54	48	47	50	52	53	51	45	48	51	56	58	52.8
	MIN	46	46	46	46	47	51	50	51	41	36	38	40	41	36	41	45	38	40	34	34	41	35	36	33	30	34	38	42	46	38	38	40.6
MC CLOUD	MAX	38	36	38	36	44	45	44	39	38	45	48	47	50	38	38	35	40	39	40	40	31	42	32	36	41	40	35	36	38	37	49	39.8
	MIN	25	29	27	30	33	32	33	33	24	21	23	22	17	19	26	29	28	27	9	11	27	7	23	8	11	8	27	32	31	33	33	23.8
MINERAL	MAX	33	34	34	33	35	40	42	36	36	40	41	43	41	33	36	33	32	28	38	30	28	32	30	32	30	29	32	34	33	33	38	34.5
	MIN	25	27	25	28	32	32	33	32	30	20	25	23	21	18	24	26	24	20	12	9	24	8	14	9	8	12	24	24	28	26	23	22.1
MOUNT SHASTA WSO	MAX	35	39	34	40	44	44	41	41	38	43	39	39	36	37	34	36	37	39	28	31	34	37	33	30	39	35	37	33	37	38	39	37.0
	MIN	28	28	29	31	37	39	34	32	25	24	24	20	22	22	30	26	27	14	14	17	15	9	14	12	10	12	22	30	31	34	31	24.0
NEVADA CITY	MAX	42	44	39	43	49	55	57	48	48	46	48	50	50	38	43	48	38	35	38	40	35	37	39	40	40	42	40	39	40	42	45	43.2
	MIN	38	36	34	34	42	33	33	40	32	27	27	27	27	26	29	32	32	32	25	25	32	28	28	24	21	21	32	35	35	30	28	30.5
ORLAND	MAX	54	55	55	47	48	51	53	53	51	55	55	60	53	48	45	47	51	45	44	53	43	46	45	52	53	51	45	47	49	54	53	50.4
	MIN	36	43	41	43	45	47	50	48	34	36	34	30	35	33	38	40	39	38	36	30	34	29	33	36	26	33	38	39	43	37	37	37.5
OROVILLE	MAX	51	54	53	51	53	59	58	57	57	55	53	61	49	44	51	52	49	50	48	54	48	45	48	49	52	51	44	49	51	54	57	51.8
	MIN	45	44	45	45	48	48	50	49	41	33	36	40	39	39	43	45	42	40	29	33	42	32	34	30	29	36	39	43	46	40	39	40.1
PARADISE	MAX	45	46	45	50	50	54	57	51	51	50	55	58	55	41	46	47	41	41	41	50	40	40	42	46	50	50	40	41	43	45	54	47.3
	MIN	38	38	36	37	44	42	44	44	41	37	36	36	33	32	35	35	35	34	35	35	32	31	32	33	34	34	35	36	38	38	36	36.3
PLACERVILLE	MAX	45	48	47	47	52	56	58	60	52	48	51	51	46	44	46	53	42	39	43	45	41	40	44	46	50	47	42	44	47	48	50	47.5
	MIN	39	39	33	40	42	37	37	44	34	29	30	29	28	30	33	35	33	33	26	29	35	30	31	27	26	25	25	25	32	31	30	32.2
PLACERVILLE IFG	MAX	43	43	44	47	52	54	58	50	49	53	55	56	45	44	50	50	36	38	44	37	36	42	43	48	47	43	41	43	43	52	53	46.4
	MIN	32	32	32	31	34	38	42	44	35	37	37	36	36	30	36	32	31	31	33	34	33	30	32	31	33	34	37	38	37	35	35	34.5
PLATINA	MAX	42	42	43	42	47	50	48	50	53	51	57	56	51	56	49	56	51	50	42	49	44	48	48	49	50	40	38	47	46		48	48.1
	MIN	28	33	32	28	33	34	46	43	28	29	31	23	38	24	35	28	17	20	33	24	15	17	16	18	16	28	32	31	30		23	27.8
PORTOLA	MAX																																
	MIN	29	28	28	28	27	24	28	31	15	19	13	21	16	14	16	17	16				5			0				10	17	19	23	18.8
QUINCY	MAX	41	41	37	37	42	50	56	44	49	48	41	48	48	39	47	51	34	42	34	34	35	38	38	37	34	33	32	35	40	41	44	41.0
	MIN	33	32	30	33	32	34	34	35	33	28	26	20	20	29	27	29	29	23	8	13	30	27	23	4	-4	-3	20	25	31	29	27	24.4
RED BLUFF WSO	MAX	52	52	47	48	51	52	54	50	55	57	62	61	43	44	48	49	46	45	53	44	48	44	52	55	52	44	44	48	53	49	51	50.1
	MIN	37	41	42	44	45	50	49	42	35	36	37	31	36	34	42	39	37	33	30	31	32	30	36	30	25	33	38	43	44	38	41	37.5
REDDING FIRE STA NO 2	MAX	50	54	45	47	49	51	51	51	57	56	61	63	57	57	46	49	48	47	52	49	51	46	51	55	53	53	50	46	52	55	51	51.7
	MIN	34	42	40	39	44	44	49	46	36	36	36	36	37	36	38	35	37	36	36	34	32	30	39	36	30	34	39	39	42	42	42	37.9
ROCKLIN	MAX	53	58	54	51	54	61	60	58	57	55	57	54	46	44	51	52	50	50	48	50	47	48	50	48	50	43	46	48	52	55	57	51.8
	MIN	44	42	42	43	46	46	46	48	39	30	33	36	39	35	37	42	37	37	28	29	38	29	29	27	25	26	35	40	43	34	34	36.7
SACRAMENTO WSO	MAX	59	54	50	52	58	57	60	58	54	55	55	48	45	48	51	51	51	49	51	47	52	47	50	50	42	45	47	53	55	57	51	51.7
	MIN	49	45	43	46	49	51	51	45	42	34	40	39	35	35	41	43	39	42	36	32	38	36	41	35	32	38	40	43	42	35	36	40.4
SACRAMENTO CITY WSO	MAX	58	54	50	52	59	57	60	58	56	58	58	49	44	49	52	52	53	50	53	47	52	47	52	52	46	45	47	54	58	60	52	52.7
	MIN	50	46	45	46	49	51	52	48	44	40	42	41	41	39	43	44	42	42	38	38	42	38	40	36	33	39	42	44	46	43	40	42.7
SHASTA DAM	MAX	46	47	49	50	44	47	50	49	48	51	52	55	57	43	41	44	46	41	44	49	36	44	40	40	50	47	41	42	46	47	54	46.5
	MIN	38	39	38	37	40	43	46	45	39	34	39	33	32	36	36	37	35	33	36	34	33	34	34	36	36	35	37	38	40	42	41	37.3
SIERRA CITY	MAX	36	38	34	41	45	51	40	41	42	46	50	50	43	40	44	42	34	34	38	32	34	37	37	41	40	35	36	36	37	45	45	40.1
	MIN	30	28	26	30	31	29	32	31	29	26	28	32	23	23	27	29	26	19	19	19	27	19	13	19	15	22	30	30	30	21	22	25.3
SIERRAVILLE RANGER STA	MAX	38	38	35	40	46	50	55	50	45	46	40	47		45	42	49	36	39	30	32	34	39	37	21	31	22		34	39	42	48	39.7
	MIN	29	30	25	32	29	21	24	28	25	15	18	15		14	20	28	19	4	5	4	24	7	-10	-8	-8	-1		14	31	17	19	16.2
STONY GORGE RESERVOIR	MAX	55	51	47	50	51	52	55	53	54	56	60	59	51	45	46	51	46	42	50	43	47	43	51	51	51	45	48	49	56	54	54	50.5
	MIN	39	41	41	41	45	47	48	41	33	33	32	30	31	33	40	41	34	32	26	29	33	29	35	28	26	35	38	38	43	33	33	35.7
STRAWBERRY VALLEY	MAX	37	38	33	41	53	52	47	43	46	50	53	55	42	37	42	33	32	33	37	30	34	37	40	42	45	33	35	33	36	48	50	40.9
	MIN	31	30	29	32	34	32	36	34	29	25	29	32	27	24	30	30	28	26	20	21	30	25	26	17	16	27	32	31	31	29	27	28.1
TWIN LAKES	MAX	37	36	27	33	47	43	40	34	31	42	44	45	32	27	36	25	19	24	27	21	26	24	30	34	35	35	24	29	27	38	41	32.7
	MIN	33	12	18	23	19	22	30	26	9	9	16	12	8	8	15	17	7	7	1	3	0	-4	-3	1	6	18	20	18	12	12	15	12.6
VACAVILLE	MAX	56	55	55	50	62	57	60	59	59	58	59	52	52	50	49	54	54	47	51	52	53	48	50	52	41	44	48	52	59	59	53	53.2
	MIN	45	44	41	45	48	43	49	50	36	33	36	31	40	32	39	43	37	40	38	30	41	33	35	32	27	33	38	40	40	34	32	38.2
VOLTA POWER HOUSE	MAX	47	45	44	44	50	50	49	47	50	47	59	59	54	45	47	47	38	43	48	38	41	39	46	48	47	47	39	42	46	45	50	46.5
	MIN	31	34	34	37	42	40	45	41	35	34	32	32	26	26	36	35	32	29	28	27	31	25	32	25	26	29	33	35	36	34	32	32.7
WHISKEYTOWN RES	MAX	45	46	48	40	43	47	49	49	50	49	52	57	58	42	42	41	45	41	42	50	36	50	41	47	52	49	41	42	43	49	48	46.3
	MIN	34	37	35	36	38	41	44	43	39	38	37	40	34	36	36	35	35	33	32	32	32	31	33	32	29	29	36	37	36	40	39	35.8
WILLIAMS	MAX	56	56	54	48	51	54	53	55	58	54	55	60	47	44	47	47	50	49	46	52	45	47	45	50	52	46	44	48	50	59	53	50.8
	MIN	43	44	43	43	45	48	49	49	39	36	36	32	33	34	34	34	36	37	33	32	39	30	35	32	28	36	38	38	43	35	36	37.7
WILLOWS	MAX	56	53	56	48	50	52	54	55	56	55	55	61	52	45	46	50	50	47	43	53	45	47	46	52	53	51	45	48	50	56	52	51.0
	MIN	38	46	40	40	41	44	47	45	33	32	32	28	31	30	33	39	35	35	33	28	33	26	29	28	24	26	33	37	40	35	34	34.7
WILLOWS USBR	MAX	55	53	51	50	51	52	55	55	55	55	61	57	46	46	48	47	48	47	52	48	47	47	52	52	51	49	47	51	56	54	56	51.4
	MIN	37	44	33	45	47	49	48	49	37	37	36	31	32	31	43	44	39	37	36	31	40	31	35	33	28	37	40	43	46	38	38	38.5

See Reference Notes Following Station Index

DAILY TEMPERATURES

Station		Day of Month 1	2	3	4	5	6	7	8	9	10	11	12	13	14	15	16	17	18	19	20	21	22	23	24	25	26	27	28	29	30	31	Average
WINTERS	MAX	56	56	53	49	50	60	54	59	58	57	58	60	51	44	48	53	54	53	52	58	45	52	47	52	53	40	44	47	52	59	60	52.7
	MIN	45	45	41	43	46	50	50	50	40	35	38	30	35	33	37	42	39	40	34	32	38	37	34	30	26	27	39	39	40	36	33	38.2
WOODLAND 1 WNW	MAX	54	56	53	49	49	57	55	56	58	55	54	59	48	44	47	51	53	52	47	51	46	49	47	50	50	40	43	46	52	59	55	51.1
	MIN	46	44	42	45	46	48	49	50	43	33	36	30	31	33	38	42	35	40	38	32	41	38	35	33	28	29	38	41	43	35	37	38.7
* * *																																	
NORTHEAST INTERIOR BASINS 03																																	
BOCA	MAX	38	35	37	40	44	53	54	47	42	42	40	46	43	41	38	44	32	35	33	33	32	34	33	20	30	23	34	35	35	37	40	37.6
	MIN	5	27	8	22	32	20	22	29	22	11	13	10	9	11	13	25	20	2	5	9	22	1	0	1	-1	-3	10	21	24	3	5	12.8
BODIE	MAX	33	25	35	47	43	47	46	50	34	41	46	33	40	38	41	38	23	23	25	26	26	32	29	30	36	33	30	34	33	47	45	35.8
	MIN	16	15	-5	24	2	3	13	19	15	0	5	5	-5	-1	13	18	3	-9	4	-14	9	-7	-15	-15	-12	-12	-5	-5	-1	11	0	2.2
BRIDGEPORT	MAX	38	34	42	50	36	35	48	55	40	30	40	37	46	38	45	38	32	23	30	38	35	33	20	19	23	27	35	41	43	36	46	36.5
	MIN	12	19	-5	20	3	0	12	31	20	-2	5	11	0	4	14	25	11	-11	6	-18	19	-8	-20	-14	-21	-14	5	-4	21	1	7	4.2
CEDARVILLE	MAX	41	38	35	41	46	50	53	45	41	39	45	41	36	34	39	49	37	32	27	20	38	35	36	25	20	12	20	35	41	38	44	36.5
	MIN	25	30	26	32	32	36	41	33	28	18	23	12	18	25	23	28	22	3	-1	-5	19	16	2	-3	-5	-4	10	20	29	31	37	19.4
DONNER MEMORIAL ST PK	MAX	31	31	25	33	42	48	50	43	36	38	40	41	32	36	35	39	26	32	24	24	25	30	33	25	23	24	37	32	33	32	42	33.6
	MIN	26	24	13	25	30	24	25	29	22	12	14	12	9	10	14	23	20	2	11	12	23	2	-1	0	0	2	8	24	26	15	14	15.2
DOYLE 5 SSE	MAX	40	37	41	51	55	57	50	50	45	41	45	42	32	43	49	42	37	30	35	36	35	35	30	27	25	31	32	41	41	49	51	40.5
	MIN	32	30	24	34	33	30	35	32	30	20	27	21	20	22	31	30	20	12		12	24	14	6	9	17	18	16	19	34	27		23.4
FLEMING FISH AND GAME	MAX	40	38	42	48	56	56	49	46	46	41	48	43	30	45	51	41	38	27	31	35	33	35	35	29	24	28	29	42	40	44	50	40.0
	MIN	29	27	26	32	32	29	37	30	29	19	24	18	18	25	28	25	18	7	13	4	5	11	5	5	19	13	10	16	33	22	24	20.4
FORT BIDWELL	MAX	37	35	41	45	48	50	46	40	42	38	45	40	36	39	45	45	33	29	20	32	38	38	30	22	14	19	27	39	39	40	45	36.7
	MIN	23	26	24	31	35	35	37	31	27	17	28	14	28	22	31	27	20	0	-6	-3	25	15	-10	-8	-10	-7	13	13	27	32	35	18.5
MONO LAKE	MAX	43	35	47	50	39	33	47	53	45	39	43	35	38	37	49	37	34	31	37	35	40	33	25	30	25	26	37	35	43	40	44	38.2
	MIN	22	20	16	34	23	19	23	35	29	24	21	25	21	21	25	29	22	11	21	10	21	12	13	10	11	14	17	14	22	20	21	20.2
SQUAW VALLEY	MAX	30	33	28	33	36	45	49	42	38	37	38	43	42	41	36	40	28	29	28	29	27	29	31	26	29	31	34	31	39	31	40	34.6
	MIN	26	24	20	23	32	23	27	32	22	9	10	16	15	10	15	25	20	8	11	10	23	-2	-9	-10	-12	-12	15	15	26	14	7	14.3
SUSANVILLE AIRPORT	MAX	35	36	40	44	48	54	47	44	42	41	45	44	33	42	47	35	33	27	25	35	34	29	27	24	22	24	27	43	40	40	43	37.1
	MIN	28	30	24	35	33	32	38	32	28	19	22	21	16	25	28	26	24	13	10	8	28	3	3	6	18	17	17	18	32	24	33	22.3
TAHOE CITY	MAX	32	30	31	31	39	43	41	44	39	40	38	42	40	41	35	39	28	29	28	29	29	32	34	27	29	31	34	35	35	36	45	35.0
	MIN	26	22	14	18	30	28	33	32	21	17	15	22	19	18	20	28	19	9	15	8	15	4	6	6	9	10	7	8	10	18	19	16.9
TAHOE VALLEY FAA AP	MAX	31	30	33	39	43	46	42	40	36	37	42	35	40	34	40	36	26	25	27	27	30	30	29	29	32	32	31	33	34	42	44	34.7
	MIN	28	23	14	32	21	16		33	17	7	11	5	4	9	12	26	18	-3	-5	-5	18	-12	-13	-13	-15	-1	26	24	27	11	21	11.2
TERMO	MAX	35	32	37	43	44	48	43	42	37	37	41	35	30	39	41	34	28	25	26	33	34	30	32	24	17	19	29	35	35	42	40	34.4
	MIN	13	20	17	29	34	29	34	30	22	6	19	14	15	18	25	23	15	-1	-15	-2	23	8	14	-11	7	10	5	18	29	26	28	16.0
TRUCKEE RANGER STATION	MAX	34	32	26	37	43	47	50	46	38	38	34	40	36	42	34	41	28	28	23	25	27	30	29	20	20	22	34	32	32	33	42	33.6
	MIN	27	24	14	24	31	20	25	31	22	10	10	9	8	10	13	23	20	4	9	11	23	4	-5	-2	-2	0	-2	23	24	16	20	14.3
WOODFORDS	MAX	39	35	42	45	49		57	49	42	39	44	39	49	41	49	40	35	21	24	36	40	38	24	29	19	23	33	45	45	51	52	39.1
	MIN	31	29	16	34	33		32	37	29	20	28	27	20	25	29	27	20	13	13	14	22	13	9	4	5	2	13	20	34	28	33	22.0
* * *																																	
CENTRAL COAST DRAINAGE 04																																	
AVILA BEACH	MAX	57	58	62	69	74	68	66	60	65	68	72	67	57	59	58	55	53	43	50	52	50	55	55	62	59	58	55	60	61	64	66	59.9
	MIN	51	51	39	40	53	51	50	46	47	43	47	43	36	43	38	45	42	39	43	40	44	40	36	37	36	43	40	35	38	47	51	43.0
BEN LOMOND NO 3	MAX	50	53	58	55	66	66	67	56	55	60	60	60	51	51	50	52	50	43	51	48	49	52	52	53	56	51	50	53	50	58	60	54.4
	MIN	50	41	35	50	50	43	48	50	39	33	38	33	32	31	39	44	36	36	36	43	38	33	34	29	28	40	45	41	45	33	35	39.0
BERKELEY	MAX	57	53	52	57	60	56	59	59	57	59	59	56	47	57	57	53	50	49	52	48	52	53	53	53	50	46	53	53	57	57	59	54.3
	MIN	49	45	47	51	54	52	51	49	44	43	45	44	41	41	48	46	42	41	42	40	44	40	43	42	39	41	42	45	49	44	47	44.9
BURLINGAME	MAX	62	57	57	63	61	58	60	59	56	61	62	58	60	55	59	57	56	57	56	55	54	50	52	53	53	49	53	57	58	57	58	56.9
	MIN	45	47	42	53	54	51	54	54	43	40	41	39	40	39	44	43	42	42	41	41	41	39	41	41	32	41	43	42	49	41	42	43.5
CARMEL VALLEY	MAX	59	56	62	64	73	73	68	61	59	63	66	64	58	56	63	59	53	48	57	53	53	56	58	60	59	55	53	59	60	58	62	59.6
	MIN	44	36	31	47	41	43	50	45	38	33	35	34	32	35	35	40	34	33	33	31	38	35	34	30	29	38	37	35	38	34	34	36.5
CROCKETT	MAX	58	59	55	58	59	57	55	60	59	56	57	55	58	50	51	55	54	51	50	55	50	53	47	50	55	52	51	52	55	59	55	54.5
	MIN	48	47	43	50	49	49	50	52	39	38	40	41	43	41	40	42	39	39	38	33	39	34	35	37	42	40	39	40	43	38	39	41.5
GILROY	MAX	57	60	53	57	62	65	66	67	60	56	60	59	55	56	52	60	54	52	47	52	50	53	54	56	54	53	53	57	58	58	58	56.6
	MIN	51	45	35	40	49	46	46	52	46	32	36	40	31	35	34	34	38	38	40	31	34	35	35	31	31	37	39	39	44	34	37	38.5
HALF MOON BAY	MAX	58	54	58	63	62	64	61	58	57	59	58	60	59	60	57	55	53	54	55	56	53	55	54	54	53	54	55	56	57	56	57	56.9
	MIN	48	46	45	48	49	50	50	50	46	43	45	43	42	40	45	40	40	41	37	39	40	37	37	38	40	38	39	41	40	38	40	42.4
HOLLISTER 1 SW	MAX	64	56	56	64	64	75	69	60	58	60	62	62	50	52	60	58	50	48	54	54	52	56	58	58	59	59	59	56	58	61	62	58.5
	MIN	44	45	31	48	32	36	49	49	35	30	32	30	32	27	30	30	37	35	38	28	38	36	32	30	28	31	40	41	44	34	34	35.7
KING CITY	MAX	61	58	58	64	64	68	66	64	60	60	60	60	54	55	69	59	53	47	55	53	55	56	56	55	56	55	57	54	58	58	57	58.2
	MIN	47	45	45	40	47	40	50	44	40	30	32	32	30	38	22	44	39	35	41	36	38	40	36	30	29	41	42	33	33	37	33	37.7
LIVERMORE COUNTY F D	MAX	58	54	59	60	68	62	67	60	59	59	55	53	46	52	62	59	59	50	51	50	52	53	50	52	48	42	54	55	57	57	58	55.5
	MIN	43	39	34	50	45	44	49	50	38	32	33	33	33	29	35	42	36	36	35	28	37	29	37	28	25	34	42	34	45	31	33	36.7
LOS GATOS	MAX	55	55	58	63	68	63	68	61	59	59	58	54	51	56	60	55	52	47	51	52	54	55	52	53	52	55	56	56	58	59	58	56.5
	MIN	47	44	37	50	46	49	50	51	38	34	37	35	32	36	37	44	37	37	37	31	39	34	32	30	28	33	41	36	45	35	38	38.7
MARTINEZ WATER PLANT	MAX	60	54	56	59	57	57	60	60	56	57	54	51	50	52	52	56	53	50	53	52	53	50	48	51	50	43	47	56	60	57	58	53.9
	MIN	44	42	42	48	47	47	50	51	39	36	39	35	34	34	40	44	36	38	38	32	40	32	38	32	30	37	39	39	47	38	40	39.6
MONTEREY	MAX	60	55	60	62	65	67	63	59	58	59	59	57	56	55	57	57	51	45	54	52	53	56	58	55	57	56	53	56	58	58	58	57.1
	MIN	48	45	40	53	49	46	52	52	43	40	42	40	40	39	43	47	41	40	38	39	43	39	41	37	39	43	45	42	47	40	41	43.0
MONTEREY NALF	MAX	62	58	62	65	67	67	65	63	58	60	59	59	57	56	60	56	53	47	54	54	54	56	56	57	57	56	58	57	58	56	57	58.2
	MIN	50	47	43	54	48	48	55	53	43	39	38	40	38	39	42	48	43	41	40	45	43	37	43	34	40	44	44	43	49	41	40	43.6
MORRO BAY FIRE DEPT	MAX	58	62	60	62	62	69	71	67	62	61	62	66	65	58	59	58	60	56	50	53	64	58	58	58	55	61	61	60	57	58	60	60.4
	MIN	49	51	41	43	48	46	55	50	46	45	44	47	43	44	42	43	45	44	45	45	45	45	42	43	43	45	46	41	39	42	49	45.0
MOUNT DIABLO N GATE	MAX	45	48	48	51	52	60	65	64	52	55	58	57	55	44	48	51	47	43	40	49	40	45	47	50	51	52	44	44	45	50	57	50.2
	MIN	41	37	36	40	43	47	51	47	36	36	40	39	38	34	39	38	33	32	33	33	35	31	33	34	36	35	35	38	39	39	40	37.7

See Reference Notes Following Station Index

DAILY TEMPERATURES

Station		Day of Month 1	2	3	4	5	6	7	8	9	10	11	12	13	14	15	16	17	18	19	20	21	22	23	24	25	26	27	28	29	30	31	Average
MOUNT HAMILTON	MAX	40	39	37	45	50	58	55	47	42	49	51	49	59	39	47	43	33	34	33	32	32	33	35	39	42	42	35	39	39	48	50	42.5
	MIN	35	30	28	36	43	46	44	41	31	35	40	38	35	30	36	31	25	28	26	30	29	28	28	30	30	28	32	31	33	35	34	33.1
MACHIMENTO DAM	MAX	57	59	54	60	65	65	66	70	60	59	60	63	60	58	55	59	53	54	47	50	49	54	55	52	51	62	56	54	53	59	58	57.3
	MIN	42	48	34	34	38	40	42	40	41	36	36	35	34	36	35	35	40	32	38	36	38	33	35	35	31	33	40	35	34	34	38	36.7
NEWARK	MAX	51	57	53	55	60	68	58	63	60	58	58	59	51	48	53	57	53	49	47	51	49	54	57	51	57	46	44	53	54	57	58	54.5
	MIN	48	46	46	49	38	53	52	44	45	37	42	40	39	40	41	39	39	41	42	37	37	35	37	37	35	36	40	42	42	42	42	41.4
OAKLAND WSO	MAX	57	56	54	58	61	66	59	58	56	56	58	54	47	52	56	52	51	49	53	48	51	50	55	57	48	45	49	52	55	54	57	53.7
	MIN	51	48	48	53	53	53	54	51	45	41	45	42	39	40	46	47	45	43	40	40	44	38	43	41	38	42	44	45	47	43	45	45.0
OAKLAND MUSEUM	MAX	55	52	50	56	62	54	58	56	54	56	57	53	44	51	54	50	50	48	49	46	55	54	56	53	49	46	54	54	60	58	59	53.4
	MIN	49	45	45	50	54	51	51	49	43	41	44	44	39	40	46	45	40	40	40	37		40	45	42	38	42	44	46	50	44	47	44.4
PALO ALTO DR MUSEUM	MAX	55	59	52	58	60	64	56	65	60	56	58	56	51	48	55	62	52	53	47	50	51	55	53	50	49	52	52	53	56	57	56	54.9
	MIN	46	44	40	48	51	49	50	50	39	37	39	34	37	39	39	44	40	41	40	34	40	34	36	33	30	30	42	36	39	36	38	39.8
PASO ROBLES	MAX	58	57	61	65	66	65	69	67	59	59	61	58	56	56	60	55	54	51	50	51	55	54	54	50	54	56	56	49	58	59	55	57.4
	MIN	46	46	28	34	37	37	45	38	41	32	32	32	30	41	31	44	39	31	40	37	39	34	31	30	28	37	43	34	32	39	34	36.2
PASO ROBLES FAA AP	MAX	59	57	60	64	64	65	69	63	57	57	61	56	54	53	57	54	51	50	51	51	53	53	52	48	52	53	53	47	56	54	53	55.7
	MIN	52	40	35	40	47	40	45	43	38	30	32	31	28	37	32	44	32	32	38	36	40	32	32	29	26	38	35	34	31	39	33	36.2
PINNACLES NAT MONUMENT	MAX	55	54	52	58	61	69	70	69	59	58	62	60	62	52	52	59	52	47	47	49	47	49	50	50	54	57	50	52	56	55	60	55.7
	MIN	43	41	30	35	39	39	40	42	35	32	33	31	30	33	31	33	35	30	37	32	35	36	33	28	26	28	34	33	33	33	34	34.0
PISMO BEACH	MAX	60	61	62	68	72	69	68	66	62	59	70	65	62	59	61	57	58	50	51	55	54	58	58	61	63	56	58	60	62	66		61.0
	MIN	51	52	37	40	51	47	51	50	51	43	43	39	37	40	39	46	44	42	38	42	45	43	40	37	36	40	47	36	37	46		43.0
POINT PIEDRAS BLANCAS	MAX	60	57	59	60	65	61	60	57	60	62	63	62	58	59	58	58	56	50	56	53	53	55	59	55	58	57	57	59	59	60	59	58.2
	MIN	51	45	42	49	50	48	52	50	46	46	48	48	46	45	46	49	42	43	44	45	46	43	43	43	40	46	44	42	43	48	48	45.8
PORT CHICAGO NAVAL DEP	MAX	60	55	56	57	58	55	60	60	57	57	53	51	44	54	53	56	52	50	52	50	53	48	49	51	46	42	46	58	59	58	58	53.5
	MIN	44	42	40	48	41	45	49	51	35	32	36	30	31	31	40	44	35	39	40	28	39	30	39	31	27	37	39	36	37	33	36	37.6
PRIEST VALLEY	MAX	50	47	55	60	60	68	66	61	54	52	54	60	52	49	60	54	46	36	45	43	47	43	45	46	56	50	50	52	56	55	50	52.3
	MIN	44	40	27	30	31	32	36	35	36	27	29	28	26	36	28	41	34	28	32	32	32	32	33	30	25	33	38	28	28	30	30	32.0
REDWOOD CITY	MAX	61	55	57	61	69	58	68	62	59	61	60	57	48	56	60	55	56	48	54	51	51	54	54	55	50	47	53	57	58	59	61	56.6
	MIN	41	45	39	51	51	48	52	52	40	36	39	35	33	37	39	46	39	38	39	32	40	33	38	32	30	40	42	37	46	36	39	40.2
RICHMOND	MAX	59	57	55	60	59	57	62	61	57	57	56	54	51	55	59	57	55	51	52	51	57	55	50	52	50	48	57	56	62	59	59	55.8
	MIN	49	45	47	48	52	50	51	55	41	39	42	39	36	39	48	46	41	42	41	36	45	36	38	36	35	39	41	45	51	40	43	43.1
SAINT MARYS COLLEGE	MAX	54	51	50	56	58	55	59	56	53	54	51	50	46	51	55	53	47	46	48	48	48	44	49	48	46	45	45	51	54	54	55	51.0
	MIN	46	42	43	49	47	45	50	50	36	30	35	34	29	31	39	43	38	37	35	27	37	29	37	30	26	32	37	37	46	33	34	37.5
SALINAS 3 E	MAX	61	57	57	64	69	70	66	60	60	65	66	60	56	58	60	57	53	51	57	52	56	58	57	58	58	55	56	57	58	60	62	59.2
	MIN	49	45	39	45	48	48	53	50	42	38	38	39	36	38	40	45	40	39	42	39	43	39	38	34	38	44	46	42	42	40	38	41.8
SALINAS FAA AP	MAX	60	55	61	61	65	65	62	59	57	61	63	56	51	55	57	56	51	47	53	50	54	55	54	55	56	53	53	52	55	57	59	56.4
	MIN	50	42	40	46	48	49	52	50	42	37	37	38	34	38	40	45	40	40	40	38	43	40	39	34	36	44	45	41	43	39	37	41.5
SAN ANTONIO MISSION	MAX	56	57	60	63	65	65	72	66	60	67	63	63	53	55	50	56	50	45	50	48	53	55	55	52	57	56	52	55	59	57	58	57.2
	MIN	47	34	30	39	38	37	36	40	35	29	29	33	27	30	31	40	37	30	37	34	42	33	33	29	27	26	37	29	30	32	32	33.6
S F RICHMOND SUNSET	MAX	60	58	55	56	58	60	60	59	57	59	57	57	50	55	57	59	57	51	55			54	52	54	49	47	54	54	54	58	56	55.6
	MIN	48	52	41	49	47	54	51	48	46	42	43	39	40	38	47	47	48	41	41			36	42	37	38	41	41	46	50	42	43	44.1
SAN FRANCISCO WSO	MAX	60	56	57	61	62	54	63	59	55	57	57	52	47	54	60	54	52	49	52	51	53	50	51	51	48	44	50	55	57	56	57	54.3
	MIN	49	43	42	56	52	51	53	51	44	40	42	38	38	40	45	46	43	42	39	35	41	37	42	36	33	42	43	39	48	41	44	43.1
S F FEDERAL BLDG WSO	MAX	59	55	56	59	61	55	60	59	56	58	56	55	46	53	58	53	51	50	53	50	53	51	52	52	48	46	50	54	58	57	57	54.2
	MIN	52	45	48	56	55	53	53	51	49	46	48	45	43	44	49	46	44	43	46	42	45	43	45	43	41	43	44	46	51	46	48	46.9
SAN GREGORIO 2 SE	MAX	56	54	55	58	65	58	61	57	54	58	58	56	54	55	56	53	51	45	50	51	52	53	55	51	56	48	52	54	55	56	58	54.7
	MIN	46	41	41	53	53	45	50	49	40	37	39	47	35	37	41	44	39	37	38	35	42	37	39	40	35	44	43	39	42	38	36	41.4
SAN JOSE	MAX	56	56	55	62	64	61	65	62	57	56	56	56	51	55	60	57	51	47	51	49	51	53	52	52	51	48	52	56	58	55	57	55.2
	MIN	49	45	42	52	51	54	54	54	41	37	41	34	35	39	41	41	40	41	40	34	41	36	36	34	31	40	43	40	48	37	40	41.6
SAN LUIS OBISPO POLY	MAX	59	59	57	60	63	67	72	70	61	59	60	64	69	58	56	59	55	53	50	52	53	51	56	56	54	62	56	57	56	58	59	58.7
	MIN	46	51	40	39	41	37	37	49	42	41	40	43	40	38	41	41	41	37	36	36	35	41	36	36	35	34	34	34	37	36	36	39.0
SAN MATEO	MAX	62	57	59	64	67	59	65	60	59	62	61	57	52	55	61	58	53	49	54	50	51	53	55	56	51	47	55	56	62	59	60	57.1
	MIN	48	47	42	52	52	49	52	53	43	39	42	37	36	39	42	48	40	40	41	45	41	36	40	34	32	41	42	44	51	36	43	42.8
SANTA CLARA UNIVERSITY	MAX	57	56	56	63	68	63	66	62	59	59	58	55	52	56	61	59	53	49	54	51	56	56	54	55	52	48	54	56	59	58	61	57.0
	MIN	49	45	46	52	51	54	54	55	41	38	41	37	36	39	41	47	41	42	40	35	42	47	37	34	32	40	43	41	48	39	41	42.8
SANTA CRUZ	MAX	55	57	51	57	65	65	62	58	64	59	59	58	52	52	53	56	52	46	45	52	52	56	55	57	57	56	54	56	55	61	59	56.0
	MIN	47	47	37	49	44	43	51	49	38	35	37	33	34	33	38	44	36	35	33	33	40	36	34	32	30	39	43	40	39	36	37	38.8
UPR SAN LEANDRO FILTER	MAX	50	53	49	50	53	60	53	57	54	55	56	52	50	43	49	53	49	48	45	47	45	50	52	48	47	41	40	50	49	54	54	50.2
	MIN	44	43	42	45	50	49	48	50	39	38	37	42	35	36	37	43	38	38	38	33	36	34	34	39	35	36	36	40	41	40	39	39.8
WALNUT CREEK 2 ESE	MAX	63	54	56	58	57	63	64	59	62	60	57	55	46	53	60	56	54	50	53	49	60	56	52	51	46	46	55	55	61	61	61	55.9
	MIN	48	43	43	52	50	51	53	49	37	34	37	34	34	35	44	45	39	39	42	33	41	32	42	30	27	34	42	39	42	43	37	40.4
WATSONVILLE WATERWORKS	MAX	57	58	59	54	55	67	67	62	58	57	60	63	59	51	53	57	55	51	47	53	52	53	51	47	55	57	53	55	57	56	59	56.1
	MIN	47	48	37	42	45	44	47	52	38	38	38	36	35	31	32	39	39	40	42	34	38	31	36	34	33	35	42	42	41	38	36	39.0
* * *																																	
SAN JOAQUIN DRAINAGE 05																																	
ANTIOCH FIBREBOARD ML	MAX	57	61	53	59	57	54	56	59	62	57	58	52	43	46	50	56	55	53	47	55	47	52	45			53	43	49	54	58	58	53.4
	MIN	45	43	39	46	46	48	50	51	45	37	37	33	40	34	37	35	38	38	41	32	40	34	38		29		39	38	36	37	40	39.5
ANTIOCH PUMPING PL 3	MAX	59	52	51	52	57	58	54	58	58	55	55	49	45	42	48	54	52	50	45	50	45	50	42	48	49	40	40	44	53	58	57	50.6
	MIN	43	38	41	42	46	47	49	50	43	33	37	32	39	31	36	38	36	37	38	29	36	31	32	34	28	33	37	37	37	33	34	37.3
ASH MOUNTAIN	MAX	56	59	53	54	60	63	66	56	68	55	56	53	51	59	44	55	51	42	47	55	49	42	50	53	52	52	57	48	54	55	56	53.9
	MIN	37	41	33	35	39	40	40	45	45	38	35	33	36	34	36	37	38	31	34	34	38	35	34	32	30	32	37	34	33	35	35	36.0
AUBERRY 1 NW	MAX	48	48	50	60	60	63	62	62	55	53	42	50	54	41	50	55	42	42	52	44	42	47	48	48	51	52	48	51	53	53	46	50.7
	MIN	40	38	33	41	41	41	47	45	41	36	32	36	29	32	32	39	32	29	35	32	32	31	32	30	32	35	38	33	38	36	35	35.6
BAKERSFIELD WSO	MAX	65	62	59	65	63	62	67	69	59	51	48	54	48	49	59	53	54	55	56	56	54	56	53	45	51	51	59	57	60	59	54	56.5
	MIN	47	44	41	42	44	45	49	42	50	45	37	41	36	44	37	43	41	40	42	37	47	42	35	32	35	37	44	41	39	43	47	41.6
BALCH POWER HOUSE	MAX	53	51	49	54	55	55	65	60	59	52	49	48	55	52	49	53	45	44	51	51	46	45	45	45	46	53	50	48	48	49	52	50.9
	MIN	41	41	33	42	38	42	47	48	45	38	37	35	38	35	36	42	36	31	39	35	36	33	32	31	32	36	39	34	35	36	37	37.4

See Reference Notes Following Station Index

DAILY TEMPERATURES

Station		Day of Month 1	2	3	4	5	6	7	8	9	10	11	12	13	14	15	16	17	18	19	20	21	22	23	24	25	26	27	28	29	30	31	Average
BLACKWELLS CORNER 2WNW	MAX																																
	MIN																																
BUTTONWILLOW	MAX	62	65	62	57	66	64	62	67	66	60	50	46	53	43	48	56	53	57	51	54	53	57	56	53	47	50	50	58	57	61	55	56.1
	MIN	37	43	32	32	35	33	36	35	39	35	32	39	28	32	29	30	42	31	36	37	38	36	33	35	33	35	37	32	30	32	34	34.5
CALAVERAS BIG TREES	MAX	34	37	30	33	34	45	49	43	40	39	43	49	48	39	37	45	31	29	32	39	30	32	35	35	37	37	34	34	38	36	39	37.5
	MIN	30	29	20	25	29	29	30	31	30	22	22	26	25	22	23	27	25	20	22	23	26	18	18	12	12	16	27	28	29	26	26	24.1
CAMP PARDEE	MAX	53	49	49	50	53	60	61	57	58	54	57	45	44	44	48	53	49	47	47	51	45	46	50	49	49	49	44	46	54	52	55	50.6
	MIN	46	45	39	44	47	43	43	49	42	37	39	41	38	37	38	41	38	40	39	38	40	38	35	36	28	29	34	41	42	42	38	39.6
CATHEYS VY BULL RUN RH	MAX	54	54	50	51	61	61	60	62	63	63	55	42	47	49	46	53	50	46	47	54	47	48	52	51	49	45	53	54	55	56	55	52.7
	MIN	45	43	30	39	38	37	44	43	42	35	34	35	28	32	32	38	36	35	37	32	35	32	31	28	26	29	38	33	37	33	31	35.1
CHERRY VALLEY DAM	MAX	38		37	36	41	50	56	50	45	47	48	55	53	44	38	48	35	31	35	40	33	35	40	38		48	38	40	44	41	49	42.5
	MIN	26	16		29	29	30	34	34	29	23	29	28	25	23	24	28	24	12	22	20	25	14	12	12		17	28	23	25	24	27	23.4
COALINGA	MAX	59	61	58	64	61	62	68	67	66	55	56	54	51	49	53	58	55	52	52	50	55	57	55	56	46	50	61	63	64	62	59	57.4
	MIN	48	45	32	42	39	41	45	44	4[illegible]	31	32	30	38	40	42	44	47	36	33	34	37	39	37	35	33	38	40	31	32	34	36	38.0
CORCORAN IRRIG DIST	MAX	60	60	60	63	62	61	61	63	62	54	48	48	46	49	55	58	57	53	53	53	55	55	48	51	51	50	59	56	59	56	49	55.3
	MIN	45	43	34	37	38	37	37	42	42	39	39	39	34	35	34	34	35	35	35	35	35	35	35	35	35	35	42	39	34	34	38	37.0
DENAIR 3 NNE	MAX	60	57	51	60	65	59	60	60	56	55	46	45	45	49	52	55	52	49	51	47	55	53	53	50	41	45	54	57	56	57	57	53.3
	MIN	46	41	33	45	38	45	42	47	40	33	41	40	40	30	32	42	35	36	37	29	40	38	32	29	32	35	39	34	40	30	30	37.1
DUDLEYS	MAX	43	43	36	48	60	61	53	54	48	50	54	57	51	42	52	49	33	37	43	36	35	41	45	50	44	45	41	45	43	52	52	46.5
	MIN	36	31	21	22	28	27	38	36	29	23	26	24	22	21	23	30	29	24	30	23	30	20	14	14	20	25	32	28	31	24	24	26.0
ELECTRA POWER HOUSE	MAX	54	53	49	52	64	65	60	57	55	59	54	50	47	50	55	55	45	50	54	50	47	52	51	54	49	47	48	55	54	57	57	53.2
	MIN	46	38	35	39	44	39	49	48	39	33	35	40	34	33	34	43	33	36	36	33	39	32	33	29	27	33	41	40	43	35	33	37.2
FIVE POINTS 5 SSW	MAX	60	60	61	61	64	64	62	60	61	55	48	48	50	50	54	55	55	50	54	55	55	48						59	58	53	54	55.9
	MIN	48	48	34	33	45	43	39	43	42	32	43	43	41	37	33	46	40	40	42	41	34	36						39	35	35	35	39.5
FRESNO WSO	MAX	61	61	58	64	63	61	62	62	58	47	46	46	45	48	54	57	53	53	55	48	52	55	55	41	42	54	58	57	59	48	50	54.0
	MIN	49	37	34	40	37	39	48	47	42	41	41	35	38	38	33	47	36	36	39	38	44	35	34	30	37	36	37	38	38	36	38	38.6
FRIANT GOVERNMENT CAMP	MAX	59	60	58	59	63	63	62	61	64	58	48	45	47	44	46	55	56	50	52	57	48	51	55	55	42	41	53	58	57	58	56	54.2
	MIN	43	48	35	36	42	34	41	47	45	39	39	41	35	36	32	35	41	35	40	34	38	38	36	30	27	35	37	37	38	36	36	37.6
GLENNVILLE	MAX	50	47	51	55	61	67	62	62	58	52	58	61	60	51	56	53	41	40	44	42	40	41	46	45	55	50	54	47	50	59	49	51.8
	MIN	31	35	25	27	28	29	34	31	39	31	27	27	26	35	26	32	30	22	34	25	32	30	22	22	23	27	33	28	25	27	27	28.7
GRANT GROVE	MAX	36	35	31	33	37	52	58	48	46	38	48	52	51	41	35	50	31	25	28	30	27	28	28	32	37	46	33	30	40	41	47	38.5
	MIN	22	22	17	14	31	33	36	34	30	24	26	33	30	20	23	26	21	12	18	17	17	15	15	16	17	23	23	17	20	23	29	22.7
HANFORD	MAX	61	62	58	63	62	60	62	62	59	52	47	48	46	49	55	56	51	52	51	48	56	52	54	52	45	52	58	56	57	54	52	54.6
	MIN	47	52	32	37	36	35	45	38	45	35	42	43	32	40	32	44	40	35	41	32	43	39	34	34	39	36	36	36	34	35	39	38.3
HETCH HETCHY	MAX		41	32	36	46	42	51	55	51	48	45	49	50	47	41	50	34	33	35	37		35	35	36		41	38	37	39	42	43	41.8
	MIN		32	24	28	33	34	35	40	34	28	29	32	31	27	29	31	29	24	26	27		20	18	18		20	30	28	28	29	30	28.4
HUNTINGTON LAKE	MAX	36	31	32	40	48	50	38	44	37	42	48	48	43	35	46	44	24	26	30	27	27	28	30	36	40	37	27	35	38	46	49	37.5
	MIN	25	19	11	28	23	24	31	31	27	18	26	23	20	18	21	21	16	7	12	16	19	8	8	4	15	16	15	9	17	18	21	18.5
IDRIA	MAX	49	48	45	53	55		65	64	61	51	50	56		55	54	59	45	42		42	43	45	46					50	53			51.4
	MIN	41	40	34	35	42		42	48	34	35	36	30		32	34	39	34	31		32	33	34	28					30	38			35.5
KERN RIVER PH NO 1	MAX	62	56	55	62	62	62	68	66	63	51	47	53	51	49	60	55	51	47	56	52	51	51	57	47	49	51	58	57	57	55	56	55.4
	MIN	47	49	42	42	47	44	49	49	50	46	40	40	37	42	40	45	43	39	45	37	42	41	41	35	35	38	45	43	39	42	43	42.5
KERN RIVER PH NO 3	MAX	57	52	53	62	65	62	64	68	60	61	61	66	60	52	53	44	43	38	44	42	40	45	47	48	55	44	48	52	58	56	55	53.4
	MIN	40	40	32	32	31	36	38	34	45	29	33	41	35	30	28	35	34	28	32	30	31	30	28	27	26	30	32	30	27	28	30	32.3
KETTLEMAN CITY	MAX	62	61	62	58	64	63	60	68	70	60	60	51	53	52	56																	
	MIN	48	36	34	34	34	34	46	44	44	34	34	35	35	40	35	40	40	36	39	35	42	36	37	36	36	36	37	34	33	37	34	37.3
KETTLEMAN STATION	MAX	61	61	58	62	63	59	66	65	61	53	48	48	45	48	56	54	56	48	50	48	58	45	52	48	45	51	58	58	56	57	53	54.5
	MIN	48	48	38	40	45	45	43	49	44	38	44	40	32	36	36	36	42	36	41	38	42	39	38	36	33	38	41	40	36	34	39	39.8
KNIGHTS FERRY 2 SE	MAX	56	57	54	55	60	54	60	60	64	55	51	46	46	44	48	53	53	52	49	54	46	52	55	56	50	40	49	55	57	58	57	53.4
	MIN	48	47		48	40	43	48	48	40	33	42	42	41	36	35	40	42	40	42	34	41	36	36	30	32	36	40	37	47		34	39.9
LE GRAND	MAX	62	56	54	64	63	59	61	63	57	50	45	46	46	51	54	56	52	51	52	47	55	54	55	49	43	51	56	57	59	58	53	54.2
	MIN	48	46	34	48	39	40	48	45	42	38	38	42	40	39	34	45	40	38	42	33	41	38	34	29	35	36	42	36	43	33	35	39.4
LEMON COVE	MAX	61	58	58	63	63	64	63	66	59	53	47	47	45	46	57	55	51	53	58	50	49	51	53	43	43	55	54	56	57	56	47	54.2
	MIN	43	46	34	39	39	42	35	42	46	42	42	37	31	39	37	44	38	35	42	35	42	38	38	27	33	34	40	40	36	38	37	38.4
LINDSAY	MAX	61	59	58	64	63	64	64	66	58	53	47	48	44	47	58	55	53	53	56	50	50	55	50	42	43	51	57	57	58	55	48	54.4
	MIN	42	48	32	36	35	35	41	39	47	42	44	42	32	40	33	42	42	33	42	35	43	39	34	33	35	36	43	36	35	35	40	38.4
LITTLE PANOCHE DET DAM	MAX	60	60	54	59	61	63	59	63	63	58	53	44	43	43	48	57	54	51	43	48	50	54	51	47	49	40	42	52	57	60	58	53.0
	MIN	46	46	34	42	41	41	40	47	42	35	34	37	34	38	33	42	38	34	40	33	39	36	35	34	30	32	34	34	40	37	37	37.6
LODGEPOLE	MAX	32	33	31	37	42	37	48	41	42	35	34	31	39	38	34	42	33	26	37	30	26	28	26	27	25	36	33	29	28	33	36	33.8
	MIN	12	12	9	19	18	18	20	26	28	15	17	17	15	11	12	20	21	1	12	6	6	2	2	3	4	10	14	5	2	10	15	12.3
LODI	MAX	57	53	49	59	61	57	62	58	57	57	56	45	45	48	52	54	52	47	51	44	54	52	52	50	44	44	48	55	54	58	58	52.7
	MIN	48	42	40	45	45	48	49	50	39	31	40	34	39	31	37	44	39	40	31	31	41	35	40	28	39	36	39	38	44	34	33	39.0
LOS BANOS	MAX	59	57	56	63	64	61	62	63	58	55	57	49	46	50	53	52	52	49	50	51	56	52	51	52	50	43	51	57	58	60	58	54.7
	MIN	47	47	34	45	44	46	48	48	39	34	41	36	40	35	33	43	39	36	40	33	41	40	39	32	36	39	40	33	35	35	35	39.1
LOS BANOS DET RESV	MAX	53	60	51	58	60	61	55	62	63	57	54	45	43	43	48	57	54	50	44	49	48	53	50	48	51	47	42	51	54	55	59	52.4
	MIN	47	34	39	45	42	41	40	51	45	41	37	35	40	39	33	37	41	37	39	38	40	43	38	37	31	30	30	28	43	40	42	38.8
MADERA	MAX	58	59	59	58	65	64	57	61	64	59	48	45	47	44	53	54	55	55	51	52	48	57	55	57	53	45	51	58	57	57	58	55.0
	MIN	44	49	35	40	40	42	44	48	42	40	41	42	38	40	34	34	40	38	41	36	40	38	34	29	30	37	39	36	37	36	37	38.7
MANTECA	MAX	56	57	53	51	58	65	56	62	59	55	57	46	46	45	49	51	55	52	46	48	48	56	45	54	53	45	46	51	56	56	58	52.7
	MIN	46	45	39	40	47	48	50	50	43	34	34	37	39	34	36	37	40	40	39	35	38	36	38	36	36	38	40	35	38	36	36	39.4
MARICOPA	MAX	58	52	62	56	64	62	61	69	67	56	49	45	51	45	45	55	50	55	50	51	54	49	54	53	44	49	48	56	56	60	55	54.2
	MIN	46	42	36	39	41	42	42	44	44	43	37	35	31	35	33	37	43	34	34	40	40	40	35	34	37	39	38	37	36	37	39	38.4
MERCED FIRE STATION 2	MAX	60	56	53		65	60	61	61	58	55	46	46	45	50	53		55	50	53		55	55	56	54	51	47	56	57	59	59	56	54.7
	MIN	34	39	34		38	45	45	45	44	38	41	41	40	38	30		35	27	41		40	39	40	31	35	37	41	35	42	35	33	38.0
MODESTO	MAX	59	55	51	61	65	55	62	59	56	56	46	45	45	49	52	56	51	48	50	47	55	50	51	51	42	44	52	58	57	58	58	53.0
	MIN	48	41	39	46	46	49	50	49	41	34	41	41	41	34	38	44	41	42	36	34	42	41	38	32	36	38	41	40	45	37	34	40.6
NEWMAN 2 NW	MAX	59	55	52	60	63	58	63	60	58	55	51	45	46	48	51	55	50	47	50	46	54	50	50	50	46	42	51	56	55	58	58	53.0
	MIN	46	44	35	45	45	47	48	46	35	31	39	35	40	32	33	43	37	35	38	30	30	39	38	30	33	37	39	33	42	35	33	37.8

See Reference Notes Following Station Index

Station		Day of Month 1	2	3	4	5	6	7	8	9	10	11	12	13	14	15	16	17	18	19	20	21	22	23	24	25	26	27	28	29	30	31	Average
NORTH FORK RANGER STA	MAX	54	46	53	45	62	65	65	58	61	53	54	52	58	62	46	51	45	44	46	42	50	38	46	48	53	54	54	46	49	54	56	51.9
	MIN	37	44	27	30	36	39	30	43	36	32	32	28	30	30	27	29	31	23	28	29	32	27	25	26	28	27	27	29	29	29	29	30.6
ORANGE COVE	MAX	60	60	60	59	63	64	62	62	66	57	47	46	43	44	47	56	57	51	55	57	51	50	54	55	40	44	53	58	54	56	53	54.3
	MIN	38	50	33	38	39	37	43	43	46	41	42	42	36	38	34	46	43	32	43	35	42	36	33	29	33	35	42	33	35	32	32	38.1
PORTERVILLE	MAX	61	63	58	60	65	64	60	64	66	57	50	49	51	45	49	58	55	55	55	57	51	48	55	53	44	45	46	58	59	59	58	55.4
	MIN	43	50	34	38	37	37	40	40	45	41	42	42	32	37	34	37	43	35	40	39	43	40	32	31	35	37	40	37	34	36	38	38.4
PUSEY 3 E	MAX	40	41	43	46	49	51	50	49	43	46	48	50	46	40	41	38	37	35	37	36	38	37	38	38	47	46	45	47	46	47	48	43.3
	MIN	28	25	22	26	29	30	31	33	29	26	27	28	26	26	25	24	20	16	20	21	20	22	15	16	22	24	25	27	26	24	23	24.4
SALT SPRINGS PWR HOUSE	MAX	40	41	37	41	53	57	53	48	47	52	56	56	53	43	50	47	36	36	40	40	34	40	40	43	46	40	39	44	43	49	53	45.1
	MIN	32	31	26	32	33	39	43	42	34	32	35	32	34	29	31	32	30	26	31	29	31	24	22	21	28	30	32	31	32	31	34	31.3
SAN LUIS DAM	MAX	58	60	53	57	60	63	56	66	64	58	56	47	44	46	49	55	55	50	46	50	49	54	53	48	51	40	42	52	56	58	58	53.4
	MIN	46	48	38	42	42	44	50	51	48	38	39	37	39	39	38	36	41	38	38	37	37	38	37	35	34	37	38	40	41	40	39	40.2
SONORA RS	MAX	48	49	44	47	53	60	62	60	60	51	54	53	51	48	43	54	43	39	46	50	43	40	48	49	50	49	47	47	57	49	54	49.9
	MIN	38	42	30	34	36	36	36	45	39	30	30	32	28	27	29	32	36	31	36	31	34	28	29	25	25	26	40	33	33	31	30	32.6
SO ENTRANCE YOSEMITE	MAX	41	32	34	40	49				50		43	48	52	45	38	46	32	30	31	36	30			34	36	38	35	33				38.8
	MIN	29	18	23	30	30				31		25	28	26	24	26	30	26	16	21	22	25			13	14	23	30	18				24.0
STOCKTON WSO	MAX	58	55	53	61	63	69	64	60	55	56	47	46	45	49	51	54	52	47	51	47	54	45	50	50	42	44	48	57	56	56	57	52.6
	MIN	50	41	40	47	49	51	52	50	41	34	37	37	41	35	38	45	41	41	38	33	44	39	39	32	32	39	42	38	44	35	34	40.6
STOCKTON FIRE STA NO 4	MAX	57	58	52	52	60	62	58	64	59	55	59	48	47	45	50	53	55	52	48	52	47	54	44	51	52	43	43	47	56	55	58	52.8
	MIN	48	45	40	40	45	48	49	45	40	34	39	38	40	34	39	40	39	40	38	33	39	37	37	30	31	37	37	40	45	34	34	39.2
TEHACHAPI	MAX	47	44	49	53	58	59	56	60	48	51	54	53	58	35	52	43	43	36	37	42	38	43	40	39	42	41	47	45	45	52	45	47.0
	MIN	34	31	27	30	30	31	37	32	34	29	29	34	26	30	28	29	28	16	28	20	31	23	24	24	25	25	30	29	27	30	30	28.4
TEJON RANCHO	MAX	60	57	55	62	67	64	68	67	60	50	45	50	55	46	55	53	50	50	54	54	55	53	56					52	55	54	48	55.4
	MIN	43	50	36	38	41	40	42	39	42	40	35	37	32	39	35	47	38	36	40	34	40	41	34					34	35	38	42	38.8
THREE RIVERS EDISON PH 2	MAX	60	59	60	61	64	66	68	67	66	56	54	54	56	54	57	58	54	47	57	57	51	53	54	54	52	58	52	53	53	58	56	57.1
	MIN	37	48	30	34	35	34	42	40	49	40	39	38	31	37	39	42	37	30	40	34	39	35	29	27	28	29	42	33	30	33	34	36.0
TIGER CREEK PH	MAX	45	46	40	44	51	52	53	50	48	44	53	48	46	45	51	52	39	40	43	38	36	40	43	40	42	41	42	47	44	44	46	44.9
	MIN	40	34	32	38	38	36	44	43	38	31	34	31	31	30	32	34	33	30	31	31	34	30	30	28	27	30	34	35	36	32	32	33.5
TRACY CARBONA	MAX	60	58	58	53	58	64	56	62	60	57	57	46	45	46	49	51	57	54	45	49	53	55	45	48	52	42	42	48	58	57	59	53.0
	MIN	45	45	38	45	46	46	47	50	43	39	39	32	40	34	37	35	40	39	40	39	40	35	35	35	32	38	38	36	38	38	39	39.5
TRACY PUMPING PLANT	MAX	62	58	53	58	60	56	64	61	57	56	51	45	45	50	52	57	52	47	49	46	54	47	48	51	46	42	47	56	59	58	60	53.1
	MIN	46	45	37	47	47	51	51	52	45	39	37	32	40	35	35	42	40	39	40	32	41	35	40	35	29	37	40	35	46	38	42	40.3
VISALIA	MAX	59	62	59	55	61	60	60	61	64	56	48	47	46	43	49	55	51	53	54	54	49	49	54	47	48	42	52	56	54	56	52	53.4
	MIN	46	48	36	40	40	40	46	40	44	40	41	40	36	38	39	39	43	36	43	38	42	41	36	31	37	36	39	41	40	38	39	39.8
WASCO	MAX	63	64	61	62	66	65	64	64	69	59	49	48	56	44	45	58	54	58	53	56	54	54	54	52	46	49	50	59	57	61	55	56.4
	MIN	42	42	35	36	36	37	39	41	40	39	37	42	32	35	33	38	44	33	38	39	41	39	34	34	30	32	39	36	33	32	33	36.8
YOSEMITE PARK HEADQTRS	MAX	43	47	34	35	39	42	47	40	50	46	45	48	47	43	40	51	44	35	40	39	36	37	38	36	38	40	38	38	40	44	44	41.4
	MIN	31	33	23	26	29	30	30	30	32	26	26	28	24	24	25	32	29	22	24	25	26	18	12	12	14	17	28	26	25	25	25	25.1
* * *																																	
SOUTH COAST DRAINAGE 06																																	
ALPINE	MAX	52	52	54	58	69	70	69	69	62	58	59	63	63	62	62	62	61	53	55	53	49	54	58	53	60	58	57	58	59	68	71	59.7
	MIN	39	36	39	41	49	49	52	53	47	33	35	34	42	45	50	40	39	39	36	36	38	39	34	36	42	41	40	37	37	37	47	40.7
AVALON PLEASURE PIER	MAX	63	63	62	66	71	70	68	58	63	65	69	63	62	60	61	60	60	62	58	52	56	53	58	57	59	58	67	59	62	62	63	61.6
	MIN	41	41	40	39	43	44	46	43	44	42	40	40	41	42	41	40	40	35	39	41	44	39	38	39	39	39	40	39	38	40	40	40.5
BARRETT DAM	MAX	56	59	56	64	72	77	77	79	71	55	67	72	72	64	54	63	63	48	53	53	50	47	53	57	58	60	56	59	57	60	69	61.3
	MIN	35	37	32	33	35	36	40	44	46	35	30	30	31	31	34	34	35	31	36	38	38	41	31	32	39	38	40	38	32	31	32	35.3
BEAUMONT PUMPING PLANT	MAX	50	53	48	63	66	67	72	77	64	58	59	60	61	64	59	59	56	42	46	43	46	44	45	49	45	61	63	55	56	56	61	56.4
	MIN	36	33	30	34	42	48	46	45	43	35	36	37	36	35	34	34	39	33	32	33	36	33	30	32	34	37	34	32	36	33	41	36.1
BIG BEAR LAKE	MAX	47	39	51	52	57	56	60	56	43	44	55	54	48	40	53	44	37	35	34	28	28	37	31	39	43	41	41	44	43	52	50	44.6
	MIN	13	25	14	21	19	25	25	28	31	20	17	20	20	24	21	23	25	10	18	8	20	17	5	10	14	11	13	9	10	15	21	17.8
BONITA	MAX	71	70	74	72	69	71	69	65	71	68	66	68	69	65	70	68	67	61	65	63	62	62	60	61	59	63	64	62	65	58	60	65.7
	MIN	32	30	38	35	49	48	45	30	47	30	29	28	30	43	32	42	40	35	45	44	40	42	38	40	39	41	37	41	42	40	40	38.5
BURBANK VALLEY PMP PLT	MAX	60	61	65	69	76	79	77	67	64	70	72	73	66	65	63	59	57	54	54	53	54	56	61	64	64	59	59	60	62	69	72	64.0
	MIN	48	49	37	40	42	45	46	43	52	39	37	37	36	43	39	42	45	37	40	37	41	40	36	39	35	36	39	35	35	37	44	40.4
CACHUMA DAM	MAX	57	60	58	62	69	72	76	71	65	62	67	69	70	61	59	63	55	53	46	50	52	49	57	57	58	62	53	53	58	61	65	60.3
	MIN	45	46	33	33	33	45	43	42	45	34	34	34	34	38	35	35	42	34	39	39	44	36	36	35	35	42	43	31	35	39	40	38.0
CAMPO	MAX	59	52	68	71	68	80	82	73	54	59	63	65	66	50	64	62	51	52	49	50	46	51	51	53	58	58	60	55	60	60	72	60.1
	MIN	30	33	27	31	37	38	38	39	38	30	35	27	27	32	28	30	40	34	38	32	39	37	27	31	35	32	36	35	26	28	33	33.0
CANOGA PARK PIERCE COL	MAX	59	61	68	74	75	80	81	73	63	69	69	73	65	65	63	60	55	50	50	50	52	55	58	57	65	60	60	62	70	67	77	64.1
	MIN	41	48	33	38	44	43	41	41	53	39	41	35	33	43	37	40	43	33	38	37	43	36	31	38	33	34	40	32	33	36	43	38.7
CHULA VISTA	MAX	63	62	63	61	63	69	69	68	60	61	63	67	63	61	60	60	62	57	59	59	59	58	59	58	58	60	57	59	58	59	60	61.1
	MIN	46	48	43	44	45	50	48	51	51	44	42	42	40	55	43	44	47	44	47	46	44	45	39	44	47	47	48	47	41	40	43	45.3
CLAREMONT POMONA COL	MAX	53	58	60	63	67	74	74	78	63	59	65	69	69	64	57	58	54	51	53	48	48	49	53	56	55	61	56	56	57	59	62	59.6
	MIN	41	43	41	42	43	48	48	46	49	40	38	40	38	40	40	41	44	35	38	35	38	37	35	37	37	37	38	35	35	38	40	39.9
CORONA	MAX	62	57	63	70	79	78	77	67	62	70	73	75	65	63	60	56	54	54	50	49	53	58	59	57	62	57	59	60	61	67	75	63.0
	MIN	43	41	33	35	45	44	44	40	48	41	43	39	31	40	36	35	42	33	39	31	41	38	31	41	42	32	33	33	32	32	41	38.0
CULVER CITY	MAX	64	62	64	70	80	76	77	64	67	71	75	75	71	68	63	60	57	57	57	56	59	60	64	63	68	60	64	63	63	70	71	65.8
	MIN	48	52	45	43	50	50	56	47	55	46	46	42	47	46	45	48	42	43	43	44	47	42	41	40	44	43	46	42	42	44	50	45.8
CUYAMA	MAX	53	55	50	56	60	57	68	71	61	50	51	55	64	58	46	62	53	47	44	46	49	45	50	49	42	56	51	51	49	56	52	53.5
	MIN	33	41	28	27	31	31	37	32	41	29	28	25	25	35	27	35	35	26	32	29	33	34	26	27	24	31	33	25	25	29	33	30.5
CUYAMACA	MAX	39	49	41	55	58	58	65	69	59	43	46	51	52	55	38	49	49	36	39	39	35	34	37	39	38	41	44	44	42	48	48	46.5
	MIN	29	30	24	28	30	31	34	40	40	29	34	25	25	31	28	28	35	28	29	30	31	30	12	15	25	25	30	28	20	28	29	28.4
DRY CANYON RESERVOIR	MAX	56	56	59	65	70	68	72	77	68	58	62	62	65	62	59	68	50	57	48	44	45	47	55	54	52	56	49	56	58	62	61	58.7
	MIN	42	44	32	32	36	42	43	40	40	36	40	39	34	34	35	35	40	32	32	33	32	37	32	32	33	31	31	32	31	30	36	35.4
EL CAPITAN DAM	MAX	59	66	60	69	75	81	80	80	69	62	70	74	73	67	61	67	62	53	60	58	57	53	56	63	61	64	59	64	61	65	72	65.2
	MIN	44	44	41	40	45	49	51	48	51	42	43	42	42	42	43	38	38	42	43	43	43	43	39	44	46	44	45	42	40	39	43	43.2

See Reference Notes Following Station Index

DAILY TEMPERATURES

Station		Day of Month 1	2	3	4	5	6	7	8	9	10	11	12	13	14	15	16	17	18	19	20	21	22	23	24	25	26	27	28	29	30	31	Average
ELSINORE	MAX	61	55	64	70	76	76	78	66	60	67	70	72	66	60	61	67	55		48	53	61	55	56	53	58	55	58	57	62	65	69	62.5
	MIN	41	40	37	36	37	41	39	37	38	35	33	31	31	39	38	37	45		38	35	41	39	30	34	34	30	33	33	32	34	39	36.2
ESCONDIDO	MAX	62	58	64	71	79	79	78	66	61	70	74	74	67	60	68	62	55	58	58	58	58	58	62	57	62	56	63	60	62	68	69	64.4
	MIN	42	42	35	39	39	47	42	44	52	40	34	38	39	46	36	39	42	37	44	38	44	40	33	39	41	36	38	39	36	34	42	39.9
FONTANA KAISER	MAX	65	63	70	72	82	80	82	73	62	74	74	75	72	67	63	64	63	59	55	53	56	65	65	62	65	64	59	72	64	75	74	67.4
	MIN	51	49	42	45	48	51	51	50	53	44	46	46	42	45	45	46	48	42	42	38	44	44	37	43	42	41	42	43	40	43	50	44.9
GILLESPIE FIELD	MAX	64	61	66	71	79	79	79	66	61	67	72	72	65	62	66	63	58	58	59	58	58	59	61	59	63	59	64	61	62	69	70	64.9
	MIN	40	44	37	39	39	44	43	48	53	38	35	35	34	48	38	37	51	39	47	41	47	42	35	40	42	39	42	42	35	33	42	40.9
HENSHAW DAM	MAX	50	58	51	61	68	71	67	76	70	51	59	63	65	63	50	62	58	50	46	45	43	49	49	51	50	55	50	58	57	58	63	57.0
	MIN	30	35	30	29	32	34	34	35	37	32	32	28	26	27	31	29	29	32	34	33	34	27	27	27	33	25	30	31	27	28	29	30.5
IDYLLWILD FIRE DEPT	MAX	50	40	56	59	58	65	66	68	49	54	61	59	53	42	52	48	43	39	38	37	32	39	42	39	50	45	49	44	51	57	52	49.6
	MIN	19	23	22	28	27	26	28	31	32	23	24	25	23	23	24	25	25	14	25	15	26	23	10	17	19	20	22	14	18	23	25	22.5
JULIAN WYNOLA	MAX	54	44	63	65	63	68	74	66	50	53	56	59	59	44	57	53	43	46	42	40	38	45	45	44	48	53	53	50	51	54	65	53.1
	MIN	30	29	28	32	40	42	48	39	39	31	44	44	34	35	32	28	35	32	28	34	33	32	26	35	33	32	32	27	30	37	33	34.0
LAGUNA BEACH	MAX	63	62	64	65	69	72	69	63	63	66		68	65	61	62	60		59	59	58	58	59	60	58	61	58		61	61	65	64	62.6
	MIN	43	45	40	43	43	46	45	45	51	44		37	42	40	41	43		41	46	39	49	44	39	41	41	38		40	39	41	44	42.5
LA MESA	MAX	66	61	68	74	82	80	79	66	60	70	75	71	65	62	68	67	54	59	59	58	57	57	66	59	64	60	65	63	64	73	74	66.0
	MIN	43	45	40	43	45	53	50	49	53	41	42	41	39	48	41	48	51	40	47	42	47	42	37	42	42	42	44	43	40	39	44	44.0
LOMPOC	MAX	64	58	60	66	69	67	67	65	63	65	65	71	60	58	59	62	56	53	54	55	52	57	56	59	62	63	57	58	59	61	67	60.9
	MIN	48	52	34	35	40	41	46	45	46	35	35	37	32	38	34	43	43	37	36	38	44	38	36	33	35	41	39	33	32	36	40	38.8
LONG BEACH PUB SVC	MAX	64	63	64	67	77	78	72	66	63	70	72	73	64	63	63	60	58	58	57	58	58	58	61	62	68	62	61	61	62	65	69	64.4
	MIN	48	50	42	43	45	49	48	52	53	43	43	40	40	45	45	46	50	43	45	43	48	44	39	44	42	40	44	40	38	43	48	44.6
LONG BEACH WSO	MAX	65	65	65	66	78	78	70	61	64	72	74	74	61	62	63	59	59	58	56	56	58	58	62	61	66	59	61	61	62	68	71	64.3
	MIN	47	46	43	44	44	51	50	51	48	45	45	43	43	45	46	46	48	41	45	43	48	43	40	45	43	41	44	41	40	41	47	44.7
LOS ANGELES WSO	MAX	62	62	62	69	77	77	72	58	62	69	73	72	63	61	61	58	58	56	56	56	56	57	61	60	66	59	58	60	60	69	68	63.2
	MIN	51	53	48	49	53	56	55	52	54	49	49	49	49	50	47	51	50	44	45	45	50	47	44	50	48	45	48	43	43	47	52	48.9
LOS ANGELES CIVIC CTR	MAX	62	64	66	72	80	80	80	61	68	73	75	77	65	64	64	58	59	56	55	54	57	58	62	62	67	60	60	63	65	70	75	65.5
	MIN	51	52	47	49	52	57	59	52	55	48	51	51	46	49	50	49	49	44	45	45	49	46	43	49	47	46	46	44	44	45	54	48.8
MT BALDY NOTCH	MAX																																
	MIN																																
MOUNT WILSON FC 338 B	MAX	39	37	54	56	59	63	67	62	52	51	59	57	53	45	52	50	39	31	32	32	31	33	39	44	49	45	38	43	50	58	58	47.7
	MIN	28	31	29	42	44	45	53	47	32	32	41	44	39	27	36	36	28	20	25	24	27	23	22	26	31	32	29	26	31	38	45	33.3
NEWPORT BEACH HARBOR	MAX	62	61	62	64	68	70	67	62	62	66	67	66	62	60	59	60	58	58	61	57	57	59	59	59	63	58	60	58	60	62	62	61.6
	MIN	47	50	46	44	40	49	49	49	50	45	45	44	46	47	49	47	51	45	45	44	44	45	40	45	40	42	44	43	42	42	43	45.2
OCEANSIDE	MAX	66	61	64	67	72	69	71	62	65	65	68	67	64	65	65	63	59	60	62	60	60	62	62	58	62	60	62	62	63	63	65	63.7
	MIN	47	46	41	44	45	50	48	49	54	45	45	43	41	50	43	43	51	42	45	42	41	45	39	43	44	42	42	42	41	40	40	44.3
OJAI	MAX	60	60	62	68	72	73	74	65	64	62	67	69	66	59	60	56	54	53	50	52	52	54	56	56	60	55	55	57	61	62	69	60.7
	MIN	38	50	35	37	36	41	41	40	50	36	36	32	35	38	36	40	42	31	39	41	40	32	34	32	32	36	35	32	32	34	43	37.3
OXNARD	MAX	63	66	62	63	69	77	77	71	67	66	71	71	75	64	66	66	56	58	47	51	58	56	62	61	59	66	64	63	63	66	66	64.2
	MIN	45	46	41	42	46	54	53	43	46	44	47	47	40	41	39	42	45	37	39	42	43	38	39	40	40	42	44	40	40	39	44	42.8
PALOMAR MT OBSERVATORY	MAX	52	50	58	57	65	64	73	69	59	56	58	56	56	51	50	50	50	50	33	33	32		36	37	46	43	44	42	44	51	58	50.8
	MIN	29	31	30	39	38	42	47	42	35	31	33	35	33	29	31	35	31	24	26	24	28		21	25	29	32	30	27	29	36	37	32.0
PASADENA	MAX	64	60	68	71	81	81	80	70	66	72	75	77	69	64	63	61	56	54	55	51	53	58	61	59	67	63	62	60	64	70	76	65.5
	MIN	45	46	39	42	46	49	50	46	51	41	44	43	40	43	43	44	46	38	40	39	42	40	38	41	38	39	38	37	38	40	48	42.4
PERRIS	MAX	58	54	61	68	77	76	78	67	62	66	69	72	67	58	59	60	54	52	52	50	51	52	56	52	60	59	56	56	60	65	68	61.1
	MIN	41	39	32	31	35	35	40	40	47	28	34	30	30	38	37	33	45	32	39	31	39	39	30	29	27	32	31	29	31	30	39	34.6
POMONA CAL POLY	MAX	59	61	58	63	70	75	77	76	62	61	67	71	72	63	58	59	54	54	52	52	50	51	55	57	56	61	57	57	59	59	67	61.1
	MIN	43	44	40	44	45	46	49	46	51	40	44	41	38	43	43	40	44	37	41	37	43	37	36	41	40	37	40	39	36	39	41	41.5
RAMONA SPAULDING	MAX	62	56	66	74	80	78	79	71	60	66	72	73	66	58	64	60	55	55	52	53	51	56	58	57	62	57	61	58	61	71	72	63.4
	MIN	35	36	30	34	39	42	42	40	49	34	44	37	31	41	32	34	45	36	42	34	43	38	32	36	40	33	35	34	31	30	39	37.0
REDLANDS	MAX	59	55	65	70	77	77	83	67	59	69	70	71	67	57	58	56	51	52	53	50	49	53	59	55	61	57	58	59	60	67	73	61.8
	MIN	38	39	34	38	39	44	43	42	47	37	35	36	34	39	38	38	44	36	38	33	41	38	30	36	35	34	33	37	33	35	42	37.6
RIVERSIDE FIRE STA #3	MAX	61	56	61	70	77	78	79	67	61	69	71	72	65	59	59	57	53	53	52	52	52	54	58	56	62	57	58	58	61	69	76	62.4
	MIN	45	44	35	39	40	44	43	42	51	39	36	37	33	42	39	38	46	38	41	34	41	43	34	40	41	33	35	35	33	35	43	39.3
RIVERSIDE EXP STA	MAX	58	59	56	62	70	75	77	79	65	59	67	71	71	63	58	58	55	51	51	52	51	51	55	59	53	62	55	50	59	58	65	60.5
	MIN	46	43	38	40	47	48	47	44	50	40	38	45	39	43	41	40	47	39	42	36	40	43	35	39	40	36	35	37	35	35	43	41.0
SAN BERNARDINO CO HOSP	MAX	61	54	66	73	80	79	83	68	59	70	73	75	69	59	60	55	60	53	52	50	48	53	60	66	65	58	59	61	64	70	74	63.8
	MIN	43	41	35	38	40	44	44	43	49	38	33	34	33	42	40	39	45	37	39	34	42	40	30	38	37	34	35	39	33	34	44	38.6
SANDBERG WSO	MAX	41	45	51	51	55	54	65	56	42	44	46	48	48	38	53	42	37	30	29	32	34	34	33	31	35	36	38	41	42	45	47	42.7
	MIN	30	29	29	35	37	43	43	41	32	32	36	39	30	26	31	32	25	24	25	25	27	26	27	27	28	27	29	27	28	32	31	30.7
SAN DIEGO WSO	MAX	64	61	62	65	72	71	70	63	60	65	69	65	61	62	62	60	56	57	59	56	57	58	59	57	60	58	59	59	58	64	67	61.8
	MIN	50	52	48	48	49	52	52	56	54	48	46	45	45	53	47	48	53	47	52	48	51	49	43	48	49	48	49	49	45	44	50	49.0
SAN FERNANDO	MAX	59	62	68	74	70	75	80	70	62	62	68	69	64	63	60	59	57	53	49	51	50	59	69	60	59	56	59	60	67	66	72	63.0
	MIN	45	47	41	45	55	59	60	43	52	52	52	53	35	46	39	41	45	35	46	40	38	38	37	45	46	45	40	38	40	40	51	44.8
SAN GABRIEL FIRE DEPT	MAX	64	62	68	71	79	81	79	70	67	72	74	77	73	63	64	63	58	55	55	53	54	59	61	59	65	64	62	62	64	68	75	65.8
	MIN	45	47	38	41	43	47	47	44	53	40	41	39	37	42	43	43	48	37	40	38	44	39	35	40	40	37	38	36	36	37	47	41.4
SAN JACINTO	MAX	59	53	66	78	78	79	80	66	61	70	72	74	67	58	62	64	53	55	58	54	55	53	58	50	60	55	60	52	61	68	71	63.0
	MIN	37	36	32	34	34	36	39	37	47	32	29	30	29	43	34	33	42	33	37	33	41	37	29	34	31	30	32	31	31	30	38	34.5
SAN NICOLAS ISLAND	MAX																																
	MIN																																
SANTA ANA FIRE STATION	MAX	64	65	65	70	77	76	74	62	65	75	74	72	65	64	64	60	59	57	58	56	57	59	63	58	65	62	62	63	63	69	68	64.9
	MIN	43	49	43	44	45	49	47	48	54	44	41	42	42	46	45	45	49	40	43	40	41	43	38	45	42	39	38	41	39	40	47	43.6
SANTA BARBARA	MAX	62	63	62	62	65	70	75	71	64	68	71	70	70	62	65	61	60	58	51	53	56	56	58	59	59	62	55	61	60	60	65	62.4
	MIN	46	48	40	42	45	44	48	45	45	42	41	40	41	44	43	44	45	37	42	46	42	40	40	38	37	36	47	38	39	42	47	42.4
SANTA BARBARA FAA AP	MAX	61	62	66	66	68	71	70	63	67	66	66	68	59	66	59	58	57	47	52	56	53	56	55	56	60	53	57	56	64	60	65	60.7
	MIN	45	41	38	44	42	43	45	41	50	38	36	36	35	41	38	40	36	34	45	45	42	36	39	35	33	39	39	36	37	39	43	39.7
SANTA MARIA WSO	MAX	61	58	58	64	73	68	68	64	60	66	70	68	58	57	58	59	54	50	52	54	52	56	56	58	62	56	56	56	58	62	65	59.9
	MIN	49	38	33	36	40	39	46	49	47	37	35	34	34	35	34	45	38	37	40	39	43	38	33	31	32	41	40	33	33	36	40	38.2

See Reference Notes Following Station Index

DAILY TEMPERATURES

Station		Day of Month 1	2	3	4	5	6	7	8	9	10	11	12	13	14	15	16	17	18	19	20	21	22	23	24	25	26	27	28	29	30	31	Average
SANTA MONICA PIER	MAX	61	61	62	64	71	71	68	59	62	65	73	72	63	60	68	61	56	65	64	58	56	61	62	64	61	58	59	62	63	65	65	63.2
	MIN	51	55	47	46	46	55	54	50	56	48	47	47	48	49	48	45	49	44	44	45	47	44	45	47	47	46	48	45	44	49	52	48.0
SANTA ROSA	MAX	63	62	64	71	76	78	78	66	67	71	73	72	69	63	62	56	58	52	53	56	56	57	61	60	65	54	58	62	64	70	68	64.0
	MIN	42	50	39	42	43	50	53	42	53	37	37	35	38	37	38	39	41	32	35	30	43	34	34	40	42	42	44	36	37	36	40	40.0
SEBASTOPOL	MAX	62	62	62	67	75	75	73	63	61	71	74	74	69	62	62	60	57	55	54	56	57	58	60	60	65	59	60	60	62	66	70	63.6
	MIN	49	50	43	45	49	54	53	45	54	46	42	44	43	45	44	47	50	40	44	41	47	43	40	45	44	40	43	41	41	43	51	45.4
SONOMA	MAX	54	59	63	69	75	75	77	68	61	70	69	71	62	61	58	50	51	49	51	51	48	51	56	56	62	55	56	56	65	66	70	60.8
	MIN	45	45	35	41	45	47	49	45	45	39	40	42	38	37	38	41	41	35	34	35	36	37	33	38	35	37	36	33	35	37	46	39.4
SUSAN RIVER RANCH	MAX	62	61	64	69	76	74	73	64	62	72	73	71	64	61	61	59	56	56	55	52	53	58	60	57	65	60	60	61	61	66	67	63.0
	MIN	44	45	38	40	41	45	43	42	52	38	38	36	38	40	41	40	47	37	46	36	46	40	34	40	39	36	38	37	35	36	43	40.4
TWIN HILLS RAN	MAX	60	57	61	60	73	72	70	69	66	70	69		69	59		63	55	52	50	54	51	57	58	59	58	64	59	59	60	58	66	61.7
	MIN	46	49	36	38	47	48	44	43	44	45	33		38	37		39	41	32	42	39	44	37	38	39	39	37	37	39	38	39	36	40.1
UKIAH	MAX	63	62	65	70	78	80	79	66	64	69	75	74	68	59	63	58	56	53	54	53	54	58	62	61	66	62	59	60	63	69	69	64.3
	MIN	48	50	46	50	54	63	64	51	53	47	50	54	45	45	48	48	46	41	41	43	43	42	43	48	48	47	46	43	46	46	52	48.1
VACAVILLE 2 N	MAX	57	54	62	67	73	77	78	67	58	67	69	70	63	57	59	53	51	50	49	47	48	49	59	55	61	59	57	56	59	63	70	60.2
	MIN	40	41	36	40	43	46	48	44	47	38	40	40	37	38	39	40	44	33	36	34	35	34	30	37	34	36	35	34	34	36	44	38.5
VISTA 2 NNE	MAX	63	59	63	69	78	75	74	67	61	69	73	71		64	61	62	59	57	58	57	56	59	61	57	60	59	61	59	62	69	71	63.8
	MIN	43	42	38	39	47	49	47	43	51	39	45	38		37	36	40	46	37	44	36	42	41	37	39	45	37	38	38	37	36	42	41.0
WARNER SPRINGS	MAX	56	54	62	66	68	71	76	68	58	61	60	65	64	55	61	57	60	47	44	43	41	45	48	47	53	52	54	54	57	64	67	57.6
	MIN	21	21	21	20	20	20	19	18	18	17	17	18	18	32	28	27	27	26	26	26	25	25	24	24	23	23	23	22	22	22	21	22.4
YERBA LINDA	MAX	63	60	64	67	77	76	75	64	62	70	73	67	70	61	62	58	56	56	54	53	55	59	61	58	65	63	60	61	60	66	70	63.4
	MIN	46	45	40	41	47	49	49	44	53	42	48	42	39	42	43	43	48	38	42	38	45	42	36	43	49	37	38	38	37	38	45	42.8
* * *																																	
SOUTHEAST DESERT BASINS 07																																	
BAKER 9 NNW	MAX	62	66	60	60	65	61	65	68	69	63	62	64	63	61	59	67	59	55	45	53	51	56	55	52	53	50	56	55	57	57	60	59.0
	MIN	40	35	33	35	34	32	37	39	42	28	29	29	29	34	33	34	31	32	35	36	34	29	30	30	25	28	30	27	29	30	29	32.2
BARSTOW	MAX	59	59	57	67	64	64	66	65	59	60	60	59	61	57	55	60	54	48	46	49	48	51	51	50	52	52	54	54	57	56	61	56.6
	MIN	36	39	28	30	30	33	32	35	37	30	25	26	25	38	28	32	42	28	39	36	36	31	28	31	28	25	27	29	25	27	28	31.1
BEAUMONT 1 E	MAX	56	55	58	69	66	69	78	74	62	59	62	64	65	61	59	59	55	48	46	48	48	48	50	49	52	52	55	55	58	58	63	58.1
	MIN	35	35	34	36	45	51	54	43	46	36	43	47	33	39	40	38	38	33	32	33	38	36	30	37	38	31	34	35	33	33	48	38.2
BISHOP AP AIRPORT	MAX	50	45	48	54	58	60	56	60	57	57	60	57	53	50	54	52	41	40	42	36	40	43	37	44	47	40	37	43	47	57	58	49.1
	MIN	24	26	20	23	25	26	28	26	31	23	23	25	20	24	24	37	21	12	25	16	24	19	19	18	14	13	20	15	15	18	19	21.7
BLYTHE	MAX	69	64	67	68	72	72	74	71	76	68	67	69	69	66	68	61	68	63	58	62	59	62	60	55	55	58	63	63	63	65	62	65.1
	MIN	37	42	38	34	37	39	42	40	48	38	35	36	32	32	34	34	40	35	35	38	43	36	31	35	38	39	41	36	31	31	37	36.9
BLYTHE FAA AIRPORT	MAX	64	62	64	65	70	71	71	67	73	66	64	66	64	63	62	62	63	56	56	57	54	56	57	52	53	55	57	60	57	62	63	61.7
	MIN	36	42	39	35	39	41	46	40	48	45	36	34	33	35	33	34	40	32	32	35	41	32	31	36	38	37	41	38	30	30	40	37.1
BORREGO DESERT PARK	MAX	65	65	64	67	73	74	73	79	75	69	70	67	71	71	67	69	69	66	61	55	59	54	61	60	57	59	60	63	63	64	67	65.7
	MIN	41	43	39	41	43	46	46	45	55	43	37	38	37	46	42	40	47	40	40	37	43	40	37	39	40	38	40	40	38	38	40	41.3
BRAWLEY 2 SW	MAX	71	67	70	68	72	75	77	78	74	76	71	69	72	70	68	67	68	66	63	62	62	61	62	62	60	60	60	66	64	66	67	67.5
	MIN	38	42	38	37	38	43	42	45	51	46	35	33	31	38	38	35	46	39	39	37	40	38	33	38	38	42	44	40	34	33	37	39.0
CANTIL	MAX	60	57	56	67	65	65	68	67	59	60	62	65	60	52	53	55	50	45	44	50	50	52	49	50	55	43	48	54	58	56	60	56.0
	MIN	42	43	32	30	30	31	35	32	32	28	26	26	25	40	28	32	38	26	32	31	32	34	30	35	27	27	27	35	25	31	29	31.3
DAGGETT FAA AIRPORT	MAX	62	63	58	66	62	61	64	68	61	59	59	60	60	58	56	66	54	52	47	52	51	53	52	50	52	51	55	55	59	56	61	57.5
	MIN	42	45	38	39	40	43	42	42	46	38	34	33	33	43	40	36	45	32	42	42	40	37	32	36	33	29	32	34	32	37	40	38.0
DEATH VALLEY	MAX	62	73	66	65	64	64	63	63	74	69	67	67	65	64	59	72	70	63	55	53	55	60	59	59	59	57	58	60	59	60	62	62.8
	MIN	47	59	44	39	39	44	40	39	47	56	41	35	36	40	38	35	54	40	45	41	44	40	40	43	35	32	40	36	37	34	36	41.2
DEEP SPRINGS COLLEGE	MAX	36	45	42	55	50	46	51	47	43	37	32	33	34	37	31	33	36	35	36	31	38	40	41	36	37	37	35	39	38	48	51	39.7
	MIN	21	28	15	18	20	16	15	17	22	18	10	12	12	15	14	13	10	13	12	10	15	12	12	9	8	9	18	13	13	14	14	14.5
EAGLE MOUNTAIN	MAX	65	62	62	64	71	73	71	74	74	74	74	65	67	64	64	67	65	64	56	54	55	52	57	57	52	56	57	60	59	62	63	63.2
	MIN	45	44	42	42	41	47	48	50	48	51	46	44	45	46	45	45	45	39	37	42	42	39	37	36	42	39	41	41	39	39	41	42.8
EL CENTRO 2 SSW	MAX	69	70	68	71	75	79	78	76	75	71	69	72	70	68	68	69	70	64	63	65	62	64	64	64	61	61	65	66	66	66	69	68.3
	MIN	42	44	40	39	39	43	43	44	50	40	37	35	36	36	38	35	49	41	41	39	42	40	34	37	41	42	46	42	35	36	38	40.1
FAIRMONT	MAX	46	49	50	55	59	55	56	64	63	48	52	51	53	57	50	53	46	42	42	42	39	40	40	44	40	44	46	46	45	51	50	49.0
	MIN	39	39	35	33	38	40	42	43	47	35	34	38	37	36	37	43	38	32	30	31	31	31	30	30	30	30	34	36	33	36	35	35.6
GOLD ROCK RANCH	MAX	70	66	64	68	72	78	80	77	75	69	67	69	69	70	70	69	67	66	66	64	64	62	63	61	57	60	64	63	64	65	67	67.3
	MIN	43	46	47	47	46	47	48	48	49	47	48	47	46	45	45	39	44	44	42	40	41	40	42	40	46	49	43	44	42	40	44	44.5
HAIWEE	MAX	54	51	52	48	50	51	51	58	62	59	51	50	50	51	49	53	54	46	36	34	35	32	39	35	35	42	35	36	43	43	47	46.2
	MIN	34	34	28	30	30	31	33	34	44	31	30	32	28	28	30	30	35	24	24	11	14	25	19	23	21	21	24	24	23	25	26	27.3
HAYFIELD PUMPING PLANT	MAX	63	65	63	64	71	73	71	72	75	70	65	66	67	68	64	65	66	61	57	54	57	53	65	56	52	55	56	63	59	61	64	63.3
	MIN	35	38	37	32	45	38	45	45	40	49	47	41	32	40	35	35	42	32	36	38	44	37	32	36	41	35	37	38	34	35	38	38.4
IMPERIAL	MAX	66	70	67	72	73	77	78	74	75	70	68	71	69	69	67	68	67	63	63	64	62	62	62	59	60	61	66	65	65	67	69	67.4
	MIN	42	47	42	42	42	40	47	49	54	47	41	39	39	39	42	38	49	42	41	40	43	44	38	41	44	45	46	44	39	37	42	42.9
IMPERIAL FAA AP	MAX	66	68	68	72	74	78	79	75	75	71	70	72	67	69	67	70	66	63	62	64	61	62	62	59	59	58	66	63	64	67	69	67.3
	MIN	41	45	39	39	40	42	44	47	48	41	36	35	36	42	37	36	49	40	40	39	43	40	35	38	41	41	46	41	35	35	39	40.3
INDEPENDENCE	MAX	50	50	50	47	52	58	56	56	61	57	56	55	55	47	52	53	52	45	35	41	35	38	44	37	40	44	38	38	43	44	50	47.7
	MIN	28	36	23	28	28	28	30	32	36	29	28	30	24	30	25	36	34	18	25	10	22	24	22	22	18	20	25	21	21	24	24	25.8
INDIO U S DATE GARDEN	MAX	71	71	70	73	77	81	79	84	76	74	78	76	78	73	71	70	65	69	63	61	63	54	66	65	60	62	63	66	69	70	70	69.9
	MIN	40	39	43	39	40	43	39	40	45	44	30	35	34	35	46	35	44	38	42	34	43	36	36	39	37	33	35	39	38	36	39	38.6
INYOKERN	MAX	60	57	55	58	64	61	63	76	64	59	60	61	60	57	54	62	51	45	41	45	46	50	47	47	48	46	47	51	51	52	58	54.4
	MIN	34	41	29	23	31	31	34	33	51	31	27	27	25	30	27	32	43	25	31	27	33	26	26	27	22	23	27	25	25	25	28	29.8
IRON MOUNTAIN	MAX	66	65	58	61	65	70	67	74	72	69	66	64	62	65	63	66	63	65	56	51	56	54	60	56	50	54	55	60	60	61	61	61.8
	MIN	43	42	42	40	40	53	51	47	47	53	50	47	40	41	44	43	46	36	38	42	44	38	35	36	44	38	39	44	38	37	39	42.5
LAKE ARROWHEAD	MAX	39	38	45	50	52	51	60	57	52	46	43	45	48	40	44	43	40	30	36	34	34	32	37	32	35	40	39	38	43	44	45	42.3
	MIN	29	32	25	31	29	33	36	39	35	29	26	26	29	28	34	23	26	26	28	23	30	27	30	25	27	25	30	25	23	26	31	28.6
LANCASTER	MAX	54	56	55	65	59	60	62	70	53	58	56	58	57	54	53	57	51	46	39	48	45	50	47	47	47	45	53	51	58	53	59	53.7
	MIN	41	37	30	33	30	31	33	34	33	29	26	26	26	34	36	35	32	30	33	36	32	28	26	32	27	27	28	29	27	31	34	31.2

See Reference Notes Following Station Index

DAILY TEMPERATURES

Station		Day of Month 1	2	3	4	5	6	7	8	9	10	11	12	13	14	15	16	17	18	19	20	21	22	23	24	25	26	27	28	29	30	31	Average
LUCERNE VALLEY	MAX	57	60	58	63	63	63	66	62	59	58	57	59	59	52	55	65	57	45	43	49	46	51	48	45	49	48	53	52	58	56	59	55.3
	MIN	31	32	27	27	30	30	30	31	45	28	23	22	22	35	36	30	38	29	32	32	32	34	25	29	27	24	26	32	28	35	32	30.1
MECCA FIRE STATION	MAX	68	69	72	71	79	77	78	72	73	74	71	71	67	68	68	62	69	60	60	60	57	63	64	58	61	59	63	67	66	68	68	67.2
	MIN	38	38	38	35	34	39	39	39	50	46	31	28	30	38	37	35	40	34	32	36	45	36	34	37	37	31	38	38	33	33	37	37.0
MITCHELL CAVERNS	MAX	50	55	54	56	73	67	63	66	64	55	63	64	59	55	51	56	52	48	39	37	40	39	43	43	41	48	49	49	49	54	59	52.9
	MIN	33	30	33	34	41	43	45	45	48	46	46	36	41	39	41	41	45	36	30	29	29	31	32	27	29	29	32	33	32	34	39	36.4
MOJAVE	MAX	52	55	53	58	61	61	61	64	71	53	54	56	57	61	51	55	52	45	42	38	45	45	51	46	45	48	43	52	49	55	53	52.6
	MIN	38	41	29	32	32	32	36	34	47	30	28	28	27	28	31	43	36	26	30	27	32	31	27	31	26	26	32	32	30	31	33	31.8
MOUNTAIN PASS	MAX	55	49	55	55	53	54	63	63	58	49	49	52	54	53	51	53	49	40	40	41	40	38	40	41	39	41	42	44	46	51	55	48.8
	MIN	37	37	28	39	38	36	37	46	42	30	30	31	32	32	35	40	35	22	22	22	23	23	24	23	25	24	26	27	26	28	24	30.5
MT SAN JACINTO WSP	MAX	43	36	48	47	52	53	53	49	43	41	50	43	43	37	50	43	35	30	24	28	23	31	39	34	44	34	39	39	43	49	50	41.1
	MIN	22	26	21	20	20	23	29	30	24	17	18	18	19	17	24	24	16	13	11	1	17	13	0	9	16	18	25	16	13	20	19	18.0
NEEDLES FAA AIRPORT	MAX	66	59	64	64	69	69	71	66	69	62	63	65	65	66	62	64	63	57	46	56	52	57	55	50	58	51	60	61	60	61	62	61.1
	MIN	43	46	39	39	44	45	46	44	50	44	44	42	40	39	39	43	47	36	36	41	44	39	34	37	38	35	36	39	35	36	42	40.7
PALMDALE	MAX	53	55	57	64	65	62	63	69	60	57	55	57	60	56	55	58	53	45	41	46	46	48	46	45	47	43	53	50	58	53	61	54.2
	MIN	41	44	30	34	35	34	36	40	44	30	28	28	28	34	32	32	35	31	32	33	32	35	27	32	29	27	32	30	28	32	35	32.9
PALMDALE FAA AIRPORT	MAX	53	56	55	64	58	58	62	69	54	57	55	57	58	56	55	55	51	45	38	47	45	50	45	46	46	44	55	48	57	51	59	53.2
	MIN	41	38	29	30	31	32	33	35	32	29	26	26	26	32	31	41	33	32	28	35	32	29	25	32	26	26	30	27	25	29	32	30.7
PALM SPRINGS	MAX	68	68	70	76	77	78	81	75	72	74	73	76	71	68	68	65	63	61	58	61	54	62	61	58	59	59	62	67	66	69	71	67.5
	MIN	42	42	41	42	46	48	46	47	53	45	42	39	38	45	41	40	45	36	41	40	44	39	38	38	39	35	37	40	37	38	42	41.5
PARKER RESERVOIR	MAX	67	69	61	65	65	69	69	71	73	71	64	64	65	71	65	65	65	62	60	50	58	55	61	60	51	55	53	64	60	62	61	62.9
	MIN	46	49	43	42	45	47	48	47	50	47	44	46	42	43	44	45	46	39	40	40	40	41	38	38	41	42	42	40	39	37	38	42.9
RANDSBURG	MAX	51	47	49	56	57	60	64	55	52	56	53	54	55	48	51	48	41	40	38	41	40	45	42	41	46	40	46	44	48	50	51	48.7
	MIN	40	37	32	38	39	41	46	44	37	38	36	38	37	33	33	36	36	28	30	28	32	31	28	29	29	29	30	30	30	32	35	34.3
SQUIRREL INN 2	MAX	38	39	48	54	53	56	60	54	46	44	46	47	48	45	47	43	37	35	30	31	30	31	33	30	38	39	37	38	43	49	50	42.5
	MIN	28	32	29	37	34	40	44	45	35	30	35	33	35	27	30	33	27	23	25	24	24	25	29	24	23	23	28	26	29	32	26	30.2
THERMAL FAA AIRPORT	MAX	70	68	71	74	80	79	82	75	74	74	75	77	69	70	70	63	68	62	61	60	57	65	64	59	62	58	65	68	68	70	72	68.7
	MIN	41	40	42	38	41	42	42	44	51	41	35	33	34	40	40	36	49	37	43	35	41	37	33	39	38	35	36	39	36	34	40	39.1
TRONA	MAX	60	60	62	59	60	60	56	57	63	60	69	60	58	61	60	58	55	59	45	50	48	52	48	50	50	51	53	51	54	54	57	56.1
	MIN	39	37	33	34	35	35	34	31	39	36	32	30	30	31	31	38	34	33	26	34	35	32	31	32	29	27	34	31	30	31	31	32.7
TWENTYNINE PALMS	MAX	60	58	61	71	69	68	71	68	68	61	63	64	64	63	66	66	63	54	52	55	50	53	51		52	49	58	56	59	60	64	60.6
	MIN	31	35	30	33	36	37	37	40	38	38	29	21	28	26	35	30	28	25	34	37	39	31				29	31	32	29	33	35	32.4
VALYERMO RANGER STA	MAX	55	54	56		56	56	68	69	66			55	57	55	54	52			46	41	42							44			60	
	MIN	26		25		25	31	32	32	41			33	23	32	31			29	29	17	15							17			24	
VICTORVILLE PUMP PLANT	MAX	54	55	55	57	67	65	65	65	72	57	58	63	62	65	56	56	55	51	55	50	52	46	52	50	48	53	50	55	52	58	55	56.6
	MIN	37	41	27	31	30	33	32	36	47	28	25	25	24	32	30	35	40	33	30	33	31	30	25	29	26	26	28	28	25	28	31	30.8
WHITE MOUNTAIN 1	MAX	22	26	20	28	35	40	41	37	36	25	34	38	36	31	28	27	23	14	15	14	19	18	20	22	26	29	23	20	28	29	38	27.2
	MIN	0	13	- 3	16	11	13	16	23	10	5	11	5	6	4	12	11	5	- 6	0	- 5	2	- 3	- 5	- 6	- 3	4	- 3	- 2	9	11	15	5.4
WHITE MOUNTAIN 2	MAX	19	16	13	20	25	34	28	26	26	25	31	30	34	33	18	24	18	4	11	11	9	10	16	18	25	24	12	12	17	18	25	20.4
	MIN	6	2	-24	10	14	20	20	13	8	10	17	14	12	3	10	14	- 1	-11	- 3	- 3	- 5	- 4	- 5	5	6	4	3	- 1	9	10	9	5.2
WILDROSE RANGER STA	MAX	45	46	42	46	53	53	50	54	54	51	47	54	52	49	46	51	46	35	36	38	41	36	39	41	39	41	39	48	50	51	52	46.0
	MIN	29	36	30	29	33	34	36	35	42	35	29	33	29	29	29	31	21	29	26	30	29	19	22	22	22	22	27	27	29	29	31	29.2

EXTREMES

HIGHEST TEMPERATURE INDIO J S DATE GARDEN	84	DATE	08
LOWEST TEMPERATURE WHITE MOUNTAIN 2	- 24	DATE	03
GREATEST TOTAL PRECIPITATION HONEYDEW 2 WSW	32.56		
LEAST TOTAL PRECIPITATION BLYTHE FAA AIRPORT	.03		
GREATEST 1 DAY PRECIPITATION BRUSH CREEK	7.93	DATE	04
GREATEST TOTAL SNOWFALL BIG BEND RANGER STA	167.0		
GREATEST DEPTH OF SNOW BIG BEND RANGER STA	92	DATE	29

See Reference Notes Following Station Index

EVAPORATION AND WIND

Station		Day Of Month 1	2	3	4	5	6	7	8	9	10	11	12	13	14	15	16	17	18	19	20	21	22	23	24	25	26	27	28	29	30	31	Total or Avg.
* * * NORTH COAST DRAINAGE 01																																	
BUTTER VALLEY RANCH	EVAP	.01	.01	.02	-	.01	.01	.01	.00	.02	.02	*	.02	.02	.01	.00	.01	.01	.02	.02	.00	.00	.02	.01	.02	.01	.01	.00	.01	.01	.01	.02	.358
	WIND	18	18	34	4	21	30	46	3	2	7	4	11	15	3	27	44	7	13	18	21	25	7	1	3	8	9	4	40	25	27	46	541
	MAX	45	43	43	45	54	55	58	52	51	49	48	54	47	48	45	50	46	45	46	41	41	45	45	44	44	43	42	44	45	47	53	47.0
	MIN	39	39	40	41	44	52	51	47	41	40	40	37	36	40	41	41	38	37	34	33	36	38	38	35	34	33	34	38	40	40	45	39.4
CLEAR LANDING	EVAP	.02	.07	*	.03	.04	.04	.04	.00	.07	.04	.04	.02	.04	.03	.01	.04	.02	.00	*	*	.19	.04	.04	.04	.05	.02	.02	.02	.00	.06	.04	1.07
	WIND	101	139	125	158	63	31	27	32	98	22	29	31	14	69	13	105	41	67	*	*	165	41	57	35	106	36	60	91	61	48	27	1872
	MAX	55	55	53	55	55	63	65	57	58	57	57	56	56	56	54	49	52	52	52	-	55	57	53	54	54	47	40	54	60	57	54.7
	MIN	48	46	45	48	49	51	52	50	40	40	40	39	40	39	39	45	39	39	-	-	38	38	38	37	34	40	39	41	46	41	40	42.1
[illegible]	EVAP	.03	.02	.00	.02	.03	.00	.03	.03	.02	.03	.04	.03	.03	.02	.01	.01	.05	.03	.02	.01	.02	.01	.02	.02	.02	.02	.01	.00	.02	.03	.02	.65
	WIND	34	30	73	6	5	15	38	7	18	21	21	26	24	26	63	62	22	23	15	43	28	18	13	22	21	20	14	59	42	36	36	881
	MAX	47	48	52	57	58	57	56	55	55	52	55	55	53	53	51	50	47	51	50	46	48	48	50	50	50	49	49	48	53	54	54	51.6
	MIN	40	41	42	43	52	52	50	47	40	41	44	38	41	43	43	41	37	39	36	37	38	40	40	37	37	38	40	41	43	45	46	41.7
TRINITY DAM VISTA PT	EVAP	.00	.02	.03	-	-	-	-	-	-	-	-	-	-	-	-	-	-	-	-	-	-	-	-	-	-	-	-	-	-	-	-	-
	WIND	35	27	25	3	17	30	37	31	28	20	21	29	30	18	31	24	22	26	37	29	5	18	27	38	27	36	22	21	21	46	34	815
WILLOW CREEK 1 NW	EVAP	.17	.16	.02	.40	*	*	.03	.13	.05	.01	*	*	*	.10	*	.09	.10	.01	*	*	*	*	.10	*	*	*	*	*	.11	.13	.17	1.78
	WIND	1	2	3	8	*	*	23	1	1	0	*	*	*	1	2	16	1	0	*	*	6	0	1	0	*	*	*	1	1	0	0	63
	MAX	45	42	41	41	-	-	52	50	48	47	47	-	-	52	44	47	43	43	-	-	43	42	45	45	-	-	-	46	42	45	53	45.6
	MIN	39	38	38	39	-	-	39	44	41	41	41	-	-	36	39	39	39	38	-	-	36	36	39	38	-	-	-	37	40	40	42	39.0
* * * SACRAMENTO DRAINAGE 02																																	
BRANNAN ISLAND	EVAP	.05	.12	.11	.00	.05	.00	.02	.02	.04	.04	.04	*	*	*	*	.03	.05	.07	.04	.04	*	.02	.03	.01	.02	.01	.01	*	*	.02	.04	.88
	WIND	70	95	80	85	27	5	13	15	75	35	10	10	0	20	8	97	40	22	136	20	72	20	12	23	27	13	5	10	30	38	22	1135
CHICO EXPERIMENT STA	EVAP	.02	.01	-	-	-	-	-	-	.03	.03	.03	*	.05	.01	.11	-	.02	.01	*	-	-	-	.03	*	*	.07	-	-	*	.02	-	-
	WIND	79	100	93	93	*	*	58	35	34	10	20	*	36	39	54	95	64	30	*	*	128	7	7	*	*	*	*	113	*	147	-	1283B
DAVIS [illegible]	EVAP	-	-	.02	.01	.02	.03	.01	.00	.02	.01	.08	.05	.02	.00	.00	.09	.04	.04	.05	.06	.01	.03	.03	.03	.03	.00	.00	.01	.00	.03	.02	.798
	WIND	218	246	225	347	58	48	63	80	109	61	52	94	40	90	103	244	160	130	208	108	276	68	50	64	70	34	71	77	232	71	43	3740
	MAX	51	54	54	46	50	49	54	56	57	56	56	56	47	40	45	48	51	52	46	51	41	52	48	51	51	40	43	46	50	58	58	50.2
	MIN	44	44	41	44	46	49	49	50	42	38	40	37	39	35	40	42	38	38	36	35	40	38	39	36	36	38	40	40	46	39	38	40.5
FOLSOM DAM	EVAP	.00	.00	.06	.00	.00	.04	.00	.08	.03	.02	.03	.04	.00	.00	.03	.00	.00	.00	.00	.04	.00	.00	.00	.00	.06	.00	.00	.00	.00	.04	.03	.50
	WIND	178	191	117	228	49	7	16	27	83	24	15	20	24	25	39	144	78	90	42	19	205	35	12	19	25	28	7	25	133	64	6	1975
LAKESHORE	EVAP	.00	.01	-	-	-	-	-	-	.01	.03	.05	.07	.00	.00	-	-	.03	.03	.05	-	-	-	-	.03	.02	.00	.00	-	-	.09	.07	-
	WIND	49	39	46	19	16	13	19	15	13	28	29	37	11	19	29	31	10	16	34	2	9	1	18	25	11	10	7	50	60	13	9	688
MARKLEY COVE	EVAP	.01	.11	.05	.00	.00	.01	.01	.01	.03	.03	.03	.04	.04	.00	.00	.10	.02	.02	.00	.03	.07	.02	.02	.02	.02	.02	.00	.01	.02	.00	.03	.77
	WIND	65	90	79	92	45	29	27	31	60	37	39	48	42	36	25	93	57	58	57	45	64	40	42	41	36	33	30	33	78	43	31	1526
	MAX	48	49	50	47	50	55	51	51	54	52	51	53	47	39	44	49	47	45	40	46	38	45	42	45	43	41	41	43	49	52	51	47.0
	MIN	41	41	41	41	46	46	46	46	38	36	36	35	34	33	34	41	36	35	33	32	32	35	35	32	32	31	36	36	36	37	36	37.1
PLACERVILLE IFG	EVAP	-	.11	.01	-	.00	.00	.10	.00	.00	.10	.04	*	*	.05	.04	-	-	-	-	-	-	.03	-	-	-	-	-	-	-	.00	.01	-
	WIND	98	135	47	57	*	*	74	23	36	68	29	*	*	68	18	105	44	28	*	*	151	8	43	*	*	*	*	172	75	19	16	1314
SHASTA DAM	EVAP	-	.00	.00	-	.00	.04	.01	.03	.06	.07	.05	.14	.07	.01	.00	.00	.02	.02	.08	.05	-	.02	.02	.03	.07	.07	.01	.00	-	.03	.00	1.03B
	WIND	85	66	87	79	36	27	5	27	49	68	38	94	42	44	24	57	17	16	65	53	19	38	36	63	99	56	14	33	88	67	10	1502
WHISKEYTOWN RES	EVAP	.13	.01	.03	-	.00	.01	.02	.03	.01	.02	.03	.06	.05	.02	.00	.00	.01	.00	*	.01	-	-	-	-	-	.05	.03	-	-	.00	.03	-
	WIND	38	28	40	29	7	9	28	18	35	25	18	29	25	25	49	40	16	28	13	17	23	13	14	21	25	20	9	30	18	54	22	766
WILLIAMS USBR	EVAP	.45	.00	.00	.03	*	*	.06	.00	.12	.06	.11	*	*	.40	.00	.04	.00	.04	*	*	.44	.08	.08	*	*	*	*	.29	.14	.00	.00	2.34
	WIND	125	151	183	147	*	*	120	38	47	24	47	*	*	143	79	130	30	50	*	*	257	16	19	*	*	*	*	234	170	22	20	2052
	MAX	63	65	63	61	-	-	65	65	65	65	66	-	-	65	57	59	59	59	-	-	61	59	60	-	-	-	-	60	66	66	61	-
	MIN	41	42	42	44	-	-	47	49	40	38	38	-	-	37	41	40	39	39	-	-	35	36	37	-	-	-	-	37	43	43	40	-
* * * CENTRAL COAST DRAINAGE 04																																	
BURLINGAME	EVAP	.03	.05	.05	.06	.06	.05	.05	.02	.13	.05	.08	.07	.05	.08	.03	.02	.05	.05	.05	.03	.02	.02	.05	.05	.10	.03	.02	.05	.04	.03	.03	1.50
	WIND	95	190	80	115	35	34	51	27	64	31	61	61	35	2	36	136	55	106	42	68	65	34	35	31	63	41	32	50	85	34	36	1830
	MAX	59	55	55	63	66	63	65	65	65	57	57	58	57	57	54	53	53	53	53	54	52	52	55	53	53	51	50	52	54	62	58	56.6
	MIN	48	46	42	42	55	53	53	52	43	40	40	39	40	39	45	49	42	45	41	42	40	39	48	46	48	42	42	40	50	42	42	44.4
NACIMIENTO DAM	EVAP	*	*	.01	.03	.04	.03	.05	.04	.01	.08	.04	.04	-	.07	.24	.00	.01	.07	-	.01	-	.02	.06	.03	.03	.02	.01	.01	.02	.02	.02	1.12B
NEWARK	EVAP	.07	.13	.10	.06	*	*	.17	.04	.05	.06	.05	*	*	.06	.04	.05	.11	.11	.01	*	.24	.06	.06	.06	.07	.04	.01	.03	.16	.07	.03	1.94
	WIND	114	194	190	221	*	*	186	62	112	47	61	*	*	262	42	157	115	178	*	*	453	65	103	111	112	*	*	396	157	44	42	3424
* * * SAN JOAQUIN DRAINAGE 05																																	
ANTIOCH PUMPING PL 3	EVAP	.11	.04	.00	.02	.01	.02	.00	.02	.03	.04	.05	.02	.00	.03	.04	.04	.04	.05	.04	.04	.03	.02	.04	.02	.00	.00	.00	.00	.00	.04	.03	.82
CAMP PARDEE	EVAP	.00	.04	.02	.00	.00	.03	.03	.01	.00	.01	.02	.02	.01	.01	.02	.07	.01	.02	.05	.03	.02	.01	.03	.04	.02	.04	.01	.02	.00	.02	.02	.63
	WIND	47	56	34	40	18	8	11	8	10	9	11	8	9	19	10	35	24	24	20	22	26	10	14	11	10	12	10	2	24	10	10	562
FRIANT GOVERNMENT CAMP	EVAP	.09	.10	.05	.05	.09	.02	.02	.03	.13	.09	.03	.01	.00	.01	.03	.09	.13	.06	.04	.04	.11	.03	.09	.03	.01	.02	.03	.07	.04	.05	.03	1.62
	WIND	79	128	66	28	45	46	37	34	64	49	32	30	24	35	19	83	80	60	58	63	97	67	44	46	34	30	30	66	34	36	30	1574
	MAX	57	55	55	52	62	60	57	57	59	58	49	45	46	44	43	50	51	50	45	55	46	49	53	53	42	42	49	54	55	56	54	51.7
	MIN	42	47	39	38	45	44	44	49	48	45	43	42	40	39	37	37	42	37	36	40	40	40	39	37	37	37	37	42	41	40	39	40.7
FITTLEMAN CITY	EVAP	.02	.14	.14	.04	.04	.06	.01	.05	.03	.08	.03	.02	.04	.11	.10	.02	.05	.06	.05	.05	.01	.09	.05	*	*	*	.10	.05	.07	.04	.00	1.55
	WIND	29	44	29	12	5	8	5	13	24	21	18	8	11	24	6	30	32	25	20	28	56	18	13	13	26	37	41	38	13	16	15	678
	MAX	58	57	62	59	60	62	61	63	62	63	58	51	54	56	52	56	58	58	57	52	47	55	51	52	49	52	52	55	56	45	55	55.7
	MIN	44	49	40	41	42	44	48	48	48	42	43	45	43	35	34	39	44	40	40	40	40	42	41	41	40	40	42	38	39	40	41	41.7
LITTLE PANOCHE DET DAM	EVAP	.04	.15	.10	.08	.06	.05	.03	.05	.05	.07	.06	.02	.01	.00	.01	.07	.03	.09	.00	.03	.00	.05	.05	.02	*	.02	.10	.05	*	.03	-	1.36B
	WIND	64	157	126	60	73	55	63	57	87	82	47	66	56	66	37	97	139	90	124	69	88	62	34	42	54	38	34	71	114	60	-	2286B
	MAX	56	58	53	54	57	61	59	60	60	57	54	44	44	44	52	52	50	51	42	48	43	50	50	47	51	40	43	47	54	54	55	51.3
	MIN	45	45	36	39	43	46	49	47	43	37	37	38	38	38	36	38	38	37	38	36	39	39	41	37	37	36	37	37	40	38	39	39.5
LODI	EVAP	.07	.19	.04	.00	.06	.01	.00	.09	.08	.04	.04	.00	.02	.00	.07	.02	.05	.08	.08	.00	.05	.05	.00	.02	.00	.06	.00	.06	.03	.01	.00	1.22
	WIND	99	91	74	178	25	19	28	33	29	16	27	17	35	34	70	94	54	37	27	121	72	23	19	12	23	25	15	35	74	12	12	1360
	MAX	52	50	42	51	59	55	57	55	52	52	51	42	41	43	48	50	49	44	52	41	48	48	50	40	40	43	44	51	51	52	57	48.7
	MIN	45	40	39	42	47	50	48	50	42	36	37	37	39	36	37	42	39	38	35	35	40	38	38	36	35	36	40	40	43	38	37	39.8
LOS BANOS DET RESV	EVAP	.02	.09	.01	.08	.06	.02	.01	.06	.06	.10	.02	.02	.05	.00	.04	.04	.10	.08	.12	.05	.00	.03	.05	.03	.02	.00	.00	.02	.05	.04	.04	1.31
	WIND	118	230	217	93	97	57	65	85	188	143	59	92	87	77	77	129	257	203	144	110	125	122	56	77	56	42	44	106	91	115	86	3448
	MAX	55	58	51	53	58	62	57	63	61	58	56	46	43	45	49	52	55	50	43	49	46	52	53	51	51	53	42	49	55	55	57	52.5
	MIN	45	46	37	39	45	46	50	50	44	40	41	37	39	40	38	39	40	37	38	38	40	42	42	39	38	38	39	40	40	41	41	40.9

See Reference Notes Following Station Index

EVAPORATION AND WIND

Station		Day Of Month 1	2	3	4	5	6	7	8	9	10	11	12	13	14	15	16	17	18	19	20	21	22	23	24	25	26	27	28	29	30	31	Total or Avg.
* * * SAN JOAQUIN DRAINAGE 05																																	
MANTECA	EVAP	.08	.13	.06	.04	.03	.04	.04	.04	.02	.05	.02	.01	.02	.01	.02	.04	.05	.04	.04	.04	.06	.04	.02	.02	.02	.03	.04	.03	.05	.05	.03	1.21
	WIND	200	191	70	138	53	25	40	27	68	31	37	35	35	30	45	150	55	73	80	35	160	31	17	22	20	19	40	38	107	30	14	1916
	MAX	51	55	52	45	57	62	59	59	55	56	53	46	44	46	46	48	51	50	48	48	48	54	45	50	50	45	45	51	54	53	55	51.0
	MIN	45	47	40	40	45	50	50	50	43	39	39	39	39	38	38	38	42	40	40	39	40	41	42	41	41	40	40	38	43	40	40	41.5
SALT SPRINGS PWR HOUSE	EVAP	.00	-	.00	.01	.02	.08	.01	.00	.00	.06	.04	.12	.05	.02	.04	-	-	-	-	-	-	-	-	-	-	-	-	-	-	-	-	-
SAN LUIS DAM	EVAP	.01	.14	.02	.03	.03	.05	.03	.07	.05	.06	.06	.04	.02	.00	.03	.02	.01	.10	.08	.07	.03	.07	.04	.02	.03	.01	.00	.02	.03	.04	.07	1.28
	WIND	66	184	124	28	44	12	15	63	125	76	24	28	50	65	25	62	136	108	153	18	92	64	30	22	24	11	*	46	49	64	22	1836
	MAX	56	58	49	51	57	63	57	63	61	53	57	48	43	45	50	50	51	51	42	49	46	53	55	49	52	41	42	49	57	55	56	51.9
	MIN	45	42	38	38	47	46	51	51	45	39	39	41	39	39	39	39	40	39	39	37	37	41	41	38	38	38	38	40	40	42	42	40.9
TRACY PUMPING PLANT	EVAP	.10	.09	.02	.06	.01	.03	.04	.15	.09	.07	.05	.00	*	.05	.00	.05	.08	.08	.06	.02	.01	.03	.04	.04	.00	*	.02	.02	.04	.04	.05	1.34
	WIND	78	174	86	124	43	33	35	38	119	50	37	39	47	71	60	122	108	141	74	95	82	39	31	53	34	49	21	45	63	41	50	2082
* * * SOUTH COAST DRAINAGE 06																																	
BEAUMONT PUMPING PLANT	EVAP	.10	.10	*	.08	.10	.06	.12	.10	.08	.02	*	.08	.10	.00	.06	.04	.27	-	-	-	-	-	-	-	.06	.08	.08	.06	.08	.06	.08	2.348
	WIND	20	26	13	13	16	21	12	11	9	13	25	18	25	14	11	14	13	18	18	6	18	20	11	20	15	19	20	12	19	17	15	502
	MAX	48	55	44	55	57	58	62	63	62	50	53	53	53	55	54	52	52	-	62	61	61	45	40	50	52	57	57	52	52	57	62	54.5
	MIN	40	38	37	38	38	41	40	43	42	38	48	48	48	38	39	38	38	-	37	36	36	35	33	35	36	36	36	35	35	37	36	38.5
CACHUMA DAM	EVAP	.04	.07	.06	.08	.06	.07	.06	.07	.05	.11	.09	.05	.08	.08	.05	.04	.01	.09	-	.02	-	.00	.04	.04	.03	.11	.01	.01	.03	.06	.04	1.668
	WIND	33	40	49	43	49	32	26	25	43	51	26	30	30	51	74	36	17	56	132	71	54	33	33	50	38	57	34	23	26	51	21	1334
	MAX	53	54	54	53	56	60	62	62	58	53	55	56	51	52	53	53	50	51	47	46	46	47	51	49	50	53	47	48	51	53	56	52.6
	MIN	43	43	35	35	36	43	44	45	44	35	36	37	36	32	31	35	41	35	35	35	39	36	35	34	35	34	40	35	35	36	41	37.3
CHULA VISTA	EVAP	.07	.09	.03	.08	*	*	.23	.06	.05	.05	.07	*	*	.26	.10	.08	.06	.03	.10	.07	.16	.09	.06	.08	*	*	*	.20	.07	.05	.06	2.20
	WIND	31	48	28	40	*	*	102	40	33	74	36	*	*	143	79	59	37	89	81	52	121	92	38	42	*	*	*	119	33	47	45	1509
	MAX	65	64	59	63	-	-	68	66	64	63	64	-	-	63	64	62	62	58	59	61	62	58	61	59	-	-	-	62	60	59	61	62.0
	MIN	47	47	43	44	-	-	44	49	53	44	41	-	-	40	43	43	43	44	44	46	46	45	40	40	-	-	-	43	42	40	41	43.8
RIVERSIDE EXP STA	EVAP	.07	.09	.04	.06	.09	.17	.10	.10	.06	.05	.17	.21	.15	.09	.10	.04	.04	.05	.17	.09	.05	.11	.04	.05	.04	.07	.08	.05	.04	.08	.10	2.65
	WIND	31	52	34	22	35	50	33	20	35	41	68	57	44	43	36	28	26	40	104	36	88	56	21	51	30	18	23	25	15	28	26	1216
	MAX	45	36	43	47	51	49	51	42	41	44	45	45	42	43	40	35	34	32	33	32	31	36	39	33	39	32	37	41	41	43	47	40.3
	MIN	31	29	23	25	27	31	30	30	34	25	22	23	23	29	26	24	30	23	23	21	27	25	21	23	22	21	22	23	22	22	27	25.3
TWITCHELL DAM	EVAP	.04	.04	.04	.06	.17	.18	.05	.07	.08	.04	.06	*	.19	.27	*	.03	.01	.01	.03	.04	.03	.02	.08	.09	.10	.02	.07	.11	.12	.11	.10	2.26
	WIND	20	53	40	64	56	87	20	30	47	153	33	*	99	32	*	87	24	70	34	65	7	12	43	36	25	40	19	36	63	65	42	1402
	MAX	59	62	61	65	65	65	75	73	64	64	63	-	66	59	-	59	55	52	48	52	49	56	55	55	56	58	56	56	57	55	61	59.3
	MIN	49	51	39	40	44	45	44	44	45	45	36	-	36	36	-	38	45	38	41	40	42	41	37	38	37	39	36	37	37	38	36	40.5
* * * SOUTHEAST DESERT BASINS 07																																	
DEATH VALLEY	EVAP	.08	.23	.10	.08	.06	*	.12	.06	.07	.32	.14	.05	.10	.12	.06	.11	.35	.14	.10	.02	.05	.02	.12	.14	.07	.08	.08	.05	.07	.05	.08	3.12
	WIND	35	88	41	10	10	*	7	5	9	101	15	14	14	15	8	51	172	42	67	21	64	21	21	42	17	16	12	17	15	9	11	970
	MAX	63	74	61	62	62	62	59	62	68	68	63	59	-	68	57	59	61	59	55	51	50	59	58	58	57	56	55	56	58	60	62	60.1
	MIN	46	46	43	43	44	-	44	43	49	47	43	39	-	44	40	38	48	40	45	43	44	42	43	44	49	38	41	39	39	39	41	42.9
INDIO U S DATE GARDEN	EVAP	.10	.02	.10	.06	.04	.08	.08	.05	.06	.08	.12	.12	.07	.06	.06	.09	.07	.07	.12	.08	.15	.10	*	*	*	.19	.00	.10	.04	.06	.08	2.25
	WIND	17	10	20	9	7	5	4	4	3	37	10	5	3	17	36	6	5	33	13	19	15	15	*	*	*	30	3	10	9	8	6	357
	MAX	73	71	63	66	65	66	65	68	67	65	67	63	62	62	65	62	61	62	59	61	62	54	60	59	53	55	52	60	61	61	61	62.3
	MIN	47	46	46	54	45	45	46	46	44	47	40	39	39	39	47	43	43	41	41	42	43	41	40	44	42	40	40	40	44	41	41	43.1
MOJAVE	EVAP	.13	.06	*	.25	.15	.16	.05	.07	.16	.13	.09	.20	*	.15	.10	.04	.03	-	-	-	-	-	-	-	-	-	-	-	-	-	-	-
	WIND	101	71	117	47	78	12	5	8	69	106	23	16	25	100	142	21	92	106	106	79	64	47	31	55	37	17	17	69	54	64	75	1854
	MAX	56	64	-	57	59	61	60	-	63	58	56	64	57	58	50	50	48	-	51	-	50	-	-	57	49	-	-	-	-	-	-	-
	MIN	39	38	-	34	37	33	39	-	41	36	35	33	33	35	35	37	38	-	34	-	33	-	-	37	35	-	-	-	-	-	-	-

CHICO EXPERIMENT STA : PAN PAINTED INSIDE AND OUTSIDE WITH ALUMINUM PAINT.
CAMP PARDEE : PAN IS OF COPPER, AND PAINTED INSIDE AND OUTSIDE WITH ALUMINUM PAINT.
NEWARK : PAN PAINTED OUTSIDE WITH GRAY ENAMEL.
SALT SPRINGS PWR HOUSE : PAN IS OF STEEL PLATE, PAINTED, WITH ALUMINUM INSIDE AND OUTSIDE.
FRIANT GOVERNMENT CAMP : PAN SCREEN COVERED.

See Reference Notes Following Station Index

DAILY SOIL TEMPERATURES

CALIFORNIA
DECEMBER 1970

Station	Depth (IN)	Time	1	2	3	4	5	6	7	8	9	10	11	12	13	14	15	16	17	18	19	20	21	22	23	24	25	26	27	28	29	30	31	Average
			Day of month																															
BRAWLEY 2 SW																																		
	4	9AM	57	57	56	55	54	56	56	57	58	57	54	53	52	54	53	52	55	52	54	54	53	53	51	50	52	52	53	53	51	50	51	53.7
		MAX	62	60	61	63	64	62	62	62	62	62	59	59	58	57	57	57	56	56	57	57	55	57	56	54	56	56	59	58	57	56	57	58.6
		MIN	54	55	53	52	54	55	54	55	57	55	52	50	50	52	51	50	53	50	51	50	52	50	49	50	51	52	53	52	50	49	50	52.0
	8	9AM	60	59	59	58	59	60	59	59	60	59	58	56	56	56	56	55	56	55	55	55	55	54	54	53	54	54	54	54	53	53	53	56.2
		MAX	62	61	61	63	63	61	61	61	62	62	60	60	59	57	57	56	57	57	57	57	55	55	55	54	55	56	57	57	57	57	57	58.4
		MIN	59	58	58	56	59	58	57	58	58	58	57	56	55	54	53	53	54	53	54	54	53	52	51	52	52	53	53	54	53	53	53	54.9
	12	9AM	62	61	61	60	61	61	61	61	61	61	60	59	58	58	58	57	58	57	57	57	57	57	56	56	56	56	56	57	57	56	56	58.4
	20	9AM	63	63	63	63	62	62	62	62	62	62	62	61	60	60	60	59	59	59	59	59	59	59	58	58	58	58	58	58	58	58	57	60.0
	39	9AM	67	67	67	67	67	67	66	66	66	66	66	66	65	65	65	65	64	64	64	64	64	64	64	64	64	63	63	63	63	62	62	64.8
	79	9AM	73	73	73	73	73	73	72	72	72	72	72	72	71	71	71	70	70	71	71	71	71	71	71	71	70	70	70	70	70	70	70	71.3
DAVIS 2 WSW																																		
	4	MAX	51	53	53	48	51	58	54	55	55	53	51	53	50	46	45	47	49	50	47	48	44	49	48	49	46	42	44	46	47	52	52	49.5
		MIN	49	48	46	47	48	51	51	53	47	42	45	44	45	40	44	45	42	45	40	38	43	42	42	37	37	40	42	43	46	42	40	44.1
FRESNO WSO																																		
	2	MAX	57	60	61	64	66	63	59	63	61	53	46	46	45	48	57	54	57	47	56	46	53	57	58	45	45	55	56	61	63	50	51	54.9
		MIN	48	50	40	45	43	44	49	49	46	45	45	43	41	39	37	46	44	39	43	42	43	41	39	39	39	39	43	43	42	42	41	42.9
	4	MAX	56	58	58	61	63	59	58	60	59	52	48	48	46	48	54	54	55	48	55	47	52	54	55	46	46	53	54	58	59	50	50	53.7
		MIN	51	52	45	48	46	47	51	51	48	48	47	46	44	44	41	48	46	43	46	45	46	45	43	41	43	42	45	45	45	45	44	45.8
	8	MAX	55	55	54	55	56	55	55	56	56	54	50	50	49	48	50	52	52	49	51	48	50	50	50	48	46	48	50	52	52	48	48	51.4
		MIN	54	54	49	50	51	51	52	53	54	49	50	49	48	46	45	49	49	46	47	47	47	46	46	45	45	45	47	47	47	47	46	48.4
	20	8AM	59	59	59	58	58	58	58	58	58	58	57	56	56	55	54	54	54	54	54	54	53	53	53	53	52	52	52	52	52	52	52	55.1
	40	8AM	60	60	59	59	59	59	58	58	58	58	58	58	57	57	56	56	55	55	55	55	54	54	54	54	53	53	53	53	53	53	53	56.0
RIVERSIDE EXP STA																																		
SUB-STA 1																																		
	12	MAX	56	55	56	54	54	54	55	55	55	55	54	53	52	52	52	52	51	51	50	50	49	49	49	48	48	48	47	48	48	48	49	51.5
		MIN	55	54	54	52	53	53	54	54	54	54	51	51	51	51	51	51	51	50	49	48	49	48	47	47	47	47	47	47	48	47	47	50.4

BRAWLEY 2 SW : HOLTVILLE SILTY CLAY, LEVEL, GRASS-COVERED SURFACE EXPOSED TO FULL SUN. GRASS MOWED AND IRRIGATED TO MAINTAIN GROWTH. MAXIMUM AND MINIMUM READINGS FROM THERMOGRAPH FOR 24 HOURS ENDING AT 9 A. M. READINGS AT 9 A. M. ARE FROM MERCURY-IN-GLASS THERMOMETERS.

DAVIS 2 WSW : SANDY LOAM -- UNDER BARE GROUND SURFACE. MAX AND MIN DATA FROM SOIL THERMOGRAPH FOR 24 HOURS ENDING AT 8 A. M.

FRESNO WSO : ATWATER SANDY LOAM, LEVEL, BARE GROUND, DRAINAGE TO SOUTH, LATE AFTERNOON SHADE IN SUMMER ONLY. PALMER THERMOMETERS FOR 20- AND 40-INCH DEPTH. LAMBRECHT DISTANCE SOIL THERMOGRAPH FOR 2-, 4-, AND 8-INCH DEPTH. MAX AND MIN READINGS FOR 24 HOURS ENDING AT MIDNIGHT.

RIVERSIDE EXP STA : STATION 1: RAMONA SANDY LOAM-LEVEL, BARE GROUND, WELL DRAINED, UNDER FULL SUN. MAX AND MIN FROM THERMOGRAPH FOR 24 HOURS ENDING AT MIDNIGHT.
STATION 2: RAMONA SANDY LOAM-LEVEL, WELL DRAINED, UNDER SHADE OF A VALENCIA ORANGE TREE AND UNDER REGULARLY IRRIGATED SOIL. MAX AND MIN FROM THERMOGRAPH FOR 24 HOURS ENDING AT MIDNIGHT. STATION 2 LOCATED 1/4 MILE NE OF STATION 1.

See Reference Notes Following Station Index

SNOWFALL AND SNOW ON GROUND

Day of month

Station		1	2	3	4	5	6	7	8	9	10	11	12	13	14	15	16	17	18	19	20	21	22	23	24	25	26	27	28	29	30	31
* * * NORTH COAST DRAINAGE 01																																
BIG BAR RANGER STATION	SNOWFALL				5.0																	1.0										
	SN ON GND																															
COVELO	SNOWFALL																				1.0	1.5										
	SN ON GND																				1	2										
FOREST GLEN	SNOWFALL	-	-	-	-	-	-	-	-	-	-	-	-	-	-	-	-	-	-	-	-	-	-	-	-	-	-	-	-	-	-	-
	SN ON GND		2																T		4	2	4	2								
HAPPY CAMP RANGER STA	SNOWFALL			10.0	10.0									4.0							3.0	8.0							T			
	SN ON GND	-	-	-	-	-	-	-	-	-	-	-	-	-	-	-	-	-	-	-	-	-	-	-	-	-	-	-	-	-	-	-
TULELAKE	SNOWFALL		3.0											2.0		.2					-	.5										
	SN ON GND		3	2	T	T								2	T	-	1	1	1	1	2	2	2	2	2	2	3	2	2	2	2	T
WREKA	SNOWFALL	.3	T	T	6.1					T				1.0	T		2.9	T			.4	.5							T	T		
	SN ON GND	T	T		4	2								1	T		2	1	T	T	T	T							T	T		
* * * SACRAMENTO DRAINAGE 02																																
ALTURAS RANGER STATION	SNOWFALL	5.0	4.0	3.0	3.0					T							5.0	5.0			T		T							3.0		
	SN ON GND	-	-	-	-	-	-	-	-	-	-	-	-	-	-	-	-	-	-	-	-	-	-	-	-	-	-	-	-	-	-	-
BLUE CANYON WSO	SNOWFALL	18.1	10.0	14.1	11.3			.1						T	T	6.7	13.6	4.2	1.5		9.1	6.3					2.6	6.8	9.9	7.1		
	SN ON GND	27	37	40	49	38	37	35	33	32	32	32	32	31	30	30	34	51	55	56	55	65	68	68	67	67	66	67	72	81	82	82
	WTR EQUIV	7.5	9.6	9.7	12.2	13.3	13.4	13.7	13.2	12.4	12.4	12.3	14.5	14.8	15.9	15.1	16.2	17.7	18.1	16.4	16.9	18.3	26.4	27.4	28.5	29.8	31.0	32.1	34.9	37.3	39.5	23.0
CANYON DAM	SNOWFALL	4.0	18.0	9.0	17.0									T			11.0	2.5	T		3.0	13.0					1.0	2.0	*	11.0		
	SN ON GND	26	36	44	38	28	28	26	22	20	20	20	20	20	20	20	28	31	31	31	32	45	42	40	-	-	35	37	-	43	41	41
CHESTER	SNOWFALL	4.0	10.0	9.0	6.0			T						.5	T	T	5.0	4.0	T		4.0	10.0					1.0	T	3.0	1.0		
	SN ON GND	20	30	34	36	27	23	21	18	18	18	18	17	17	17	17	22	26	26	25	26	34	31	30	28	28	28	28	30	30	28	28
COLFAX	SNOWFALL			T														2.0	3.0			2.0										
	SN ON GND	-	-	-	-	-	-	-	-	-	-	-	-	-	-	-	-	-	-	-	-	-	-	-	-	-	-	-	-	-	-	-
DE SABLA	SNOWFALL																	4.0	3.5		2.5	11.0					.3	.3	.3			
	SN ON GND																	-	-	-	-	-	-	-	-	-	-	-	-	-	-	-
JESS VALLEY	SNOWFALL	2.0	6.0	T	3.0					1.5				T	T		4.0	2.5			T	2.0					1.5	.5	T	3.0		
	SN ON GND	2	7	5	6	2				1							4	6	6	6	-	6	6	6	6	5	6	6	6	9	7	6
MANZANITA LAKE	SNOWFALL	6.0	15.0	5.0	10.0					2.0					1.0	.5	7.0	10.0	2.0	.5	T	5.0	2.0	T	T		1.0	4.0	2.0	5.0	1.0	
	SN ON GND	19	33	36	46	38	35	30	28	27	24	23	22	22	23	22	29	39	41	41	38	43	44	41	39	39	40	44	45	48	46	43
MC CLOUD	SNOWFALL	3.0	3.0	11.0	9.0									1.0	T	T	7.0	T	4.0		4.0	13.0					T	T	4.0	4.0		
	SN ON GND	16	19	30	39	34	28	22	19	16	15	15	14	15	15	15	22	22	25	23	27	40	38	35	33	33	32	30	34	38	35	30
MINERAL	SNOWFALL	5.0	14.0	7.0	7.0			T		T					.5		5.0	17.5	1.5	T	T	12.0	2.0			.5	2.5	2.0	5.5	.5		
	SN ON GND	29	42	46	49	42	35	31	29	28	28	28	28	28	28	28	33	52	48	45	44	53	53	50	49	47	48	49	52	52	52	-
MOUNT SHASTA WSO	SNOWFALL	4.2	1.0	19.9				T	.4					T	T	8.8	T	T	2.3		12.3	.5			T			T	10.2	T		
	SN ON GND	12	12	15	30	18	12	7	5	4	4	4	3	2	2	2	8	8	10	10	10	22	22	20	20	17	16	16	18	20	18	14
	WTR EQUIV	3.5	3.2	4.6	5.9	5.5	3.9	2.2	1.7	1.7	1.7	1.6	1.3	1.0	1.0	.9	2.4	2.3	2.4	2.4	2.1	2.7	2.6	2.5	2.5	2.5	2.5	2.5	2.6	3.6	3.5	3.5
QUINCY	SNOWFALL		3.0	2.0													1.0	10.5				11.0	T				1.0	3.5				
	SN ON GND	3	5	7	-	3											1	12	9	9	8	19	13	11	11	10	11	14	13	9	6	6
SIERRA CITY	SNOWFALL	-	-	-	-	-	-	-	-	-	-	-	-	-	-	-	28.0	10.0	-	-	-	-	-	-	-	-	-	-	-	-	-	-
	SN ON GND	14	22	26	24	17	17	14	12	12	12	12	11	10	9	8	36	46	46	38	40	50	44	42	42	41	44	44	46	42	40	38
SIERRAVILLE RANGER STA	SNOWFALL	10.0	8.5	5.1	.8												16.0	14.5	T	1.0	.5	2.0	1.0						1.0	2.0		
	SN ON GND	17	21	22	16	15	13	12	10	10	9	9	9	8	8	8	23	34	34	28	26	26	26	25	24	24	24	24	24	23	22	21
STRAWBERRY VALLEY	SNOWFALL	2.5	11.0	10.0	5.5									.5		1.0	7.5	8.0	6.0		5.0	10.0					3.5	5.0	6.5	5.0		
	SN ON GND	12	20	30	24	20	-	17	15	13	13	12	12	12	12	13	21	27	30	27	32	40	38	36	36	35	37	42	45	43	41	39
TWIN LAKES	SNOWFALL	-	-	-	-	-	-	-	-	-	-	-	-	-	-	-	-	-	-	-	-	-	-	-	-	-	-	-	-	-	-	-
	SN ON GND	-	-	-	-	-	-	-	65	-	-	-	-	-	-	-	-	-	-	-	-	-	-	-	-	-	-	-	-	-	-	-
* * * NORTHEAST INTERIOR BASINS 03																																
BOCA	SNOWFALL	8.0	8.0	12.0	2.0												10.0	14.0	1.0			1.0						2.0		3.0		
	SN ON GND	16	21	28	24	21	18	17	16	14	13	13	13	13	13	12	20	30	27	25	24	24	23	22	22	21	21	22	22	25	25	24
BRIDGEPORT	SNOWFALL	T	2.0														1.0	3.0		.5		T						1.0				
	SN ON GND	12	14	14	14	14	14	12	6	6	6	6	6	6	6	6	7	9	9	9	9	9	9	9	9	9	9	9	9	9	9	8
DOYLE 5 SSE	SNOWFALL	.9	7.2	T											T	7.2	T		.4	.9	T	.6					T	1.2	T			
	SN ON GND	T	7	T	T											7	7	4	4	3	3	3	3	3	3	3	3	3	3	2	2	1
FORT BIDWELL	SNOWFALL	2.0	10.0	T	2.0							T					2.0	3.0			3.0	7.0					2.0	1.0		3.0	T	
	SN ON GND	3	13	10	8	5	T	T	T								2	4	4	4	6	11	11	11	10	10	9	8	7	8	7	6
MONO LAKE	SNOWFALL		12.0														3.0	2.0		5.0							T	T				
	SN ON GND	-	-	-	-	-	-	-	-	-	-	-	-	-	-	-	-	-	-	-	-	-	-	-	-	-	-	-	-	-	-	-
SQUAW VALLEY	SNOWFALL	15.0	15.0	2.0	15.0				1.0	1.0							5.0	24.0	1.5	2.0	1.0	4.0	1.0					*	8.0	1.5		
	SN ON GND	29	44	46	60	43	38	34	35	33	32	32	31	30	29	-	38	62	61	60	62	64	63	60	58	58	54	62	61	63	61	59
SUSANVILLE AIRPORT	SNOWFALL	-	-	-	-	-	-	-	-	-	-	-	-	-	-	-	-	-	-	-	-	-	-	-	-	-	-	-	-	-	-	-
	SN ON GND	-	-	-	-	-	-	-	-	-	-	-	-	-	-	-	-	-	-	-	-	-	-	-	-	-	-	-	-	-	-	-
TAHOE CITY	SNOWFALL	13.0	8.0	10.0	10.0	T				2.0							10.0	30.0	3.0	2.0		6.0	T						5.0	5.0	T	
	SN ON GND	22	30	40	42	34	30	25	25	25	25	24	22	20	20	19	29	59	60	60	60	66	60	56	54	52	50	48	53	58	53	50
WOODFORDS	SNOWFALL	7.0	12.0														9.0	12.0	.2			2.0	1.1					2.0		1.0		
	SN ON GND	19	26	20	18	16	-	14	10	6	5	4	2	1	T		9	16	15	15	15	16	15	15	15	14	14	15	14	14	13	12
* * * CENTRAL COAST DRAINAGE 04																																
MOUNT HAMILTON	SNOWFALL	-	-	-	-	-	-	-	-	-	-	-	-	-	-	-	-	-	-	-	-	-	-	-	-	-	-	-	-	-	-	-
	SN ON GND																8	24	15	8	9	10	8	3	3	2	1	1				

See Reference Notes Following Station Index

SNOWFALL AND SNOW ON GROUND

Station		Day of month 1	2	3	4	5	6	7	8	9	10	11	12	13	14	15	16	17	18	19	20	21	22	23	24	25	26	27	28	29	30	31
* * * SAN JOAQUIN DRAINAGE 05																																
ASH MOUNTAIN	SNOWFALL																		T													
	SN ON GND																															
CALAVERAS BIG TREES	SNOWFALL	6.0	4.0	4.0	5.0												7.0	13.0	3.0	1.0		14.0	3.0				T	6.0	2.0	2.0		
	SN ON GND	9	12	16	20	18	18	17	16	15	14	14	13	12	12	-	21	34	36	36	36	50	52	50	46	46	46	50	51	52	48	46
GLENNVILLE	SNOWFALL																	2.5	3.5				.5									
	SN ON GND																															
GRANT GROVE	SNOWFALL		7.0	3.0						3.0							2.0	8.0	6.0	6.0	9.0	14.0	8.0				T	5.0	4.0			
	SN ON GND	24	29	31	30	28	27	26	20	23	21	18	18	18	18	18	20	29	36	42	50	57	58	55	55	53	50	55	53	52	51	49
HETCH HETCHY	SNOWFALL		.5	.5													2.5	10.0	3.0				8.0				.5	.5	T			
	SN ON GND		1	1	T	T	T										3	13	16	13	10	-	19	15	14	-	14	14	14	13	12	9
HUNTINGTON LAKE	SNOWFALL	1.0	13.0	2.0	2.0				T	8.0							7.0	25.0	2.0	6.0	T	24.0	2.0				1.0	3.0	2.0			
	SN ON GND	29	36	35	33	32	31	30	28	35	33	33	31	31	31	30	36	56	55	57	55	73	68	64	62	60	58	60	59	57	56	55
KERN RIVER PH NO 3	SNOWFALL																		T			2.0										
	SN ON GND																		T			2	T									
NORTH FORK RANGER STA	SNOWFALL	-	-	-	-	-	-	-	-	-	-	-	-	-	-	-	-	-	-	-	-	-	-	-	-	-	-	-	-	-	-	-
	SN ON GND	-	-	-	-	-	-	-	-	-	-	-	-	-	-	-	-	-	-	-	-	-	-	-	-	-	-	-	-	-	-	-
SO ENTRANCE YOSEMITE	SNOWFALL	-	-	-	-	-	-	-	-	-	-	-	-	-	-	-	-	-	-	-	-	-	-	-	-	-	-	-	-	-	-	-
	SN ON GND	-	-	-	-	-	-	-	-	-	-	-	-	-	-	-	-	-	-	-	-	-	-	-	-	-	-	-	-	-	-	-
TEHACHAPI	SNOWFALL																	-	-	-		-	-									
	SN ON GND																	2	2	2	2	3	2	2								
YOSEMITE PARK HEADQTRS	SNOWFALL	T	1.0	5.5						T							1.0	9.0	2.0			3.0	3.0					2.0	T	T		
	SN ON GND	3	4	8	7	5	5	4	2	2	2	2	2	1	1	1	2	11	12	10	10	13	16	16	15	14	12	13	13	13	11	11
* * * SOUTH COAST DRAINAGE 06																																
BIG BEAR LAKE DAM	SNOWFALL														4.0			4.0	6.0	8.0	4.0	24.0										
	SN ON GND	-	-	-	-	-	-	-	-	-	-	-	-	-	-	-	-	-	-	-	-	-	-	-	-	-	-	-	-	-	-	-
CUYAMACA	SNOWFALL														1.0				1.5	4.0	.8	2.3	9.5									
	SN ON GND																		2	6	6	7	14	14	13	13	13	12	10	8	5	3
IDYLLWILD FIRE DEPT	SNOWFALL														3.0			4.0	2.0	7.5	3.0	11.0	4.0									
	SN ON GND														3			4	5	11	14	20	22	20	19	18	18	17	16	15	14	13
MOUNT WILSON FC 338 B	SNOWFALL														-	-	-	-	-	-	-	-										
	SN ON GND														1			2	12	22	22	31	-	-	-	-	26	-	-	-	-	21
PALOMAR MT OBSERVATORY	SNOWFALL														.5			.8	4.0	12.0	T	5.3	4.0									
	SN ON GND														1			1	5	17	17	22	26	22	22	20	18	17	16	15	14	10
SANDBERG WSO	SNOWFALL													.2	.1		.2	T	9.9	10.2	2.0	2.3					T					
	SN ON GND													T	T					12	15	20	20	20	20	18	18	18	17	16	12	10
* * * SOUTHEAST DESERT BASINS 07																																
BISHOP WB AIRPORT	SNOWFALL																	T		.2		1.8					T	.3				
	SN ON GND																			T		1	T	T	T	T	T	T	T	T	T	T
DEEP SPRINGS COLLEGE	SNOWFALL																			3.0												
	SN ON GND																			-												
HAIWEE	SNOWFALL	-	-	-	-	-	-	-	-	-	-	-	-	-	-	-	-	-	-	-	-	-	-	-	-	-	-	-	-	-	-	-
	SN ON GND																			12	10	6	6	6	6	5	4	4	3	T	T	T
INDEPENDENCE	SNOWFALL	-	-	-	-	-	-	-	-	-	-	-	-	-	-	-	-	-	-	-	-	-	-	-	-	-	-	-	-	-	-	-
	SN ON GND																			3	-	1										
MITCHELL CAVERNS	SNOWFALL																				3.0		2.8									
	SN ON GND																				-		-									
SQUIRREL INN 2	SNOWFALL		4.0							T					1.9		1.0	4.5	T	12.5	3.9	16.2	1.0				.9					
	SN ON GND		4	2	1	1	T	T	T	T	T	T			2	1	1	4	4	16	16	32	33	31	30	29	28	27	27	26	25	24
WHITE MOUNTAIN 1	SNOWFALL		5.0	7.0					T	T							T	2.0	T	3.0	T	1.0	T					1.0				
	SN ON GND	19	24	24	23	20	18	17	15	14	13	13	13	12	12	12	12	14	14	17	17	18	18	18	17	16	16	17	16	15	14	13
WHITE MOUNTAIN 2	SNOWFALL		3.0	7.0					.5	T					T	.3	6.0	.5	1.0	2.0	T	T										
	SN ON GND	20	23	30	25	20	16	16	16	16	16	14	14	14	14	14	20	20	21	20	20	19	19	19	18	18	18	18	18	17	17	17

MONTHLY SUMMARIZED STATION AND DIVISIONAL DATA

CALIFORNIA
DECEMBER 1970
DELAYED DATA

Station	Temperature: Average Maximum	Average Minimum	Average	Departure From Normal	Highest	Date	Lowest	Date	Degree Days	No. of Days: Max. 90° or Above	Max. 32° or Below	Min. 32° or Below	Min. 0° or Below	Precipitation: Total	Departure From Normal	Greatest Day	Date	Snow, Sleet: Total	Max. Depth on Ground	Date	No. of Days: .10 or More	.50 or More	1.00 or More
* * * APRIL 1970																							
HOLLISTER 1 SW	67.9	34.1	51.0	- 7.4	82	5+	28	29+	411	0	0	15	0	.35	- .78	.22	14	.0	0		1	0	0
* * * MAY 1970																							
BUTLER VALLEY RANCH	M	M	M		88	25				0	0		0					.0	0				
CLAREMONT POMONA COL	77.1	51.8	64.5	1.4	99	16	43	8	88	5	0	0	0	.01	- .23	.01	26	.0	0		0	0	0
COALINGA	88.6	51.2	69.9	2.3	101	17+	38	1	22	14	0	0	0	.00	- .28	.00		.0	0		0	0	0
FORT BRAGG AVIATION	60.3M	42.6M	51.5M		71	16	38	21+	414	0	0	0	0	.54		.36	8	.0	0		2	0	0
WEED FIRE DEPARTMENT	69.2	38.0	53.6		86	26	24	11	352	0	0	8	0	.03		.03	12	.0	0		0	0	0
YOSEMITE PARK HEADQTRS	79.6	41.1	60.4	2.9	91	17	31	7	164	2	0	2	0	T	- 1.48	T	14+	.0	0		0	0	0
* * * JUNE 1970																							
BUTLER VALLEY RANCH	72.6	48.0	60.3		98	1	38	29	155	3	0	0	0	.40		.24	10	.0	0		2	0	0
HOLLISTER 1 SW	77.6	46.1	61.9	- 3.1	91	30	40	29+	101	1	0	0	0	.09	.01	.08	9	.0	0		0	0	0
INDEPENDENCE	91.6M	58.1M	74.9M		102	27+	42	15	10		0	0	0	.00	- .06	.00		.0	0		0	0	0
LANCASTER	91.0	57.1	74.1		105	25+	45	30+	13	17	0	0	0	.00		.00		.0	0		0	0	0
MECCA FIRE STATION	101.6	68.3	85.0		120	25	48	13	0	28	0	0	0	.00		.00		.0	0		0	0	0
POINT PIEDRAS BLANCAS	61.4	49.6	55.5		67	24	46	30+	279	0	0	0	0	T		T	9+	.0	0		0	0	0
POSEY 3 E	72.2	36.3	54.3		82	28	33	16+	314	0	0	0	0	.00		.00		.0	0		0	0	0
SANTA MONICA PIER	67.1	57.3	62.2		78	28	50	20	80	0	0	0	0	T		T	13	.0	0		0	0	0
VISTA 2 NNE	75.2	55.9	65.6		93	26	47	14	25	1	0	0	0	.00		.00		.0	0		0	0	0
WEED FIRE DEPARTMENT	77.5	48.3	62.9		94	23+	34	30	161	0	0	0	0	.49		.20	14	.0	0		3	0	0
YOSEMITE PARK HEADQTRS	83.8	48.3	66.1	1.9	95	22+	37	15+	90	13	0	0	0	1.55	1.04	1.05	9	.0	0		3	1	1
* * * JULY 1970																							
CROCKETT	84.9	55.2	70.1		101	3	52	30+	4	7	0	0	0	.00	- .01	.00		.0	0		0	0	0
FORT BIDWELL	88.1	48.5	68.3	- .1	94	15	40	30+	11	12	0	0	0	T	- .35	T	6+	.0	0		0	0	0
HOLLISTER 1 SW	81.7	49.3	65.5	- 2.1	103	2	40	30	45	4	0	0	0	.00	- .01	.00		.0	0		0	0	0
INDEPENDENCE	96.9M	64.4M	80.7M		105	19	55	1	0	28	0	0	0	.18	.05	.15	10	.0	0		1	0	0
INYOKERN	104.3M	69.6M	87.0M		112	20	58	31	0	31	0	0	0	.00		.00		.0	0		0	0	0
LEMON COVE	100.2	64.6	82.4	.1	106	5	55	31	0	31	0	0	0	.00	- .01	.00		.0	0		0	0	0
OROVILLE	100.0	65.5	82.8		110	9+	57	31+	0	31	0	0	0	.00		.00		.0	0		0	0	0
PERRIS	98.3	57.6	78.0		108	5	46	9	0	31	0	0	0	.00		.00		.0	0		0	0	0
REDWOOD CITY	83.9	54.7	69.3	1.4	104	2	50	30+	2	5	0	0	0	.00	- .01	.00		.0	0		0	0	0
S F RICHMOND SUNSET R	61.7	51.5	56.6		86	2	49	6+	257	0	0	0	0	.00		.00		.0	0		0	0	0
SAN NICOLAS ISLAND	72.1	56.1	64.1		87	2	54	30+	48	0	0	0	0	.00		.00		.0	0		0	0	0
SANTA MONICA PIER	69.0	59.7	64.4		78	4+	54	25+	43	0	0	0	0	.00		.00		.0	0		0	0	0
SQUAW VALLEY	82.2	43.7	63.0		89	16+	32	1	81	0	0	1	0	.00		.00		.0	0		0	0	0
TWIN LAKES	68.8	46.8	57.8	1.8	76	14	37	31	215	0	0	0	0	.03	- .61	.03	15				0	0	0
VALYERMO RANGER STA	95.6M	59.7M	77.7M		101	20+	47	31	0	31	0	0	0	.10	- .05	.10	9	.0	0		1	0	0
VISTA 2 NNE	82.6M	59.6M	71.1M		97	4	54	1	0	3	0	0	0	T		T	2	.0	0		0	0	0
WEED FIRE DEPARTMENT	88.5	50.2	69.4		97	5	42	30+	14	15	0	0	0	.00		.00		.0	0		0	0	0
YOSEMITE PARK HEADQTRS	93.0	53.4	73.2	1.2	101	20	45	31+	0	27	0	0	0	.00	- .29	.00		.0	0		0	0	0
* * * AUGUST 1970																							
FORT BRAGG AVIATION	61.2M	46.5M	53.9M		68	10	40	5	339	0	0	0	0	.00		.00		.0	0		0	0	0
INDEPENDENCE	98.0M	63.8M	80.9M		104	12+	52	4	0		0	0	0	.09	- .05	.09	27	.0	0		0	0	0
REDLANDS	97.7	61.8	79.8	3.7	108	7	57	4	0	31	0	0	0	.69	.52	.68	27	.0	0		1	1	0
SALINAS 3 E										0	0	0	0	.00	- .04	.00		.0	0		0	0	0
WEED FIRE DEPARTMENT	87.3	48.6	68.0		97	11	42	28+	11	8	0	0	0	.00		.00		.0	0		0	0	0
* * * SEPTEMBER 1970																							
ALPINE	91.0	57.7	74.4		99	25	42	15	2	20	0	0	0	.00		.00		.0	0		0	0	0
CECILVILLE 3 SE	78.6M	41.1M	59.9M		89	10+	31	13	157	0	0	1	0	.08		.08	5	.0	0		0	0	0
CLAREMONT POMONA COL	87.8	56.9	72.4	- .1	99	28	51	20	1	16	0	0	0	.00	- .25	.00		.0	0		0	0	0
COALINGA	94.1	53.8	74.0	- .6	102	11	42	15	1	24	0	0	0	.00	- .08	.00		.0	0		0	0	0
MOUNTAIN PASS	82.6	55.0	68.8		92	10	46	25	13	3	0	0	0	.00		.00		.0	0		0	0	0
PINNACLES NAT MONUMENT	93.3M	47.3M	70.3M		103	10	37	14	21		0	0	0	.00		.00		.0	0		0	0	0
SAN NICOLAS ISLAND	76.8	56.8	66.8		103	27	50	18	53	5	0	0	0	.00		.00		.0	0		0	0	0
WEED FIRE DEPARTMENT	73.9	36.0	55.0		86	11	24	14	294	0	0	9	0	.08		.08	5	.0	0		0	0	0
* * * OCTOBER 1970																							
ALPINE	79.4M	53.3M	66.4M		92	9	42	25	29	2	0	0	0	.32		.32	5	.0	0		1	0	0
CALLAHAN RANGER STA	69.6	32.3	51.0		89	3+	20	27	430	0	0	16	0	1.32		.70	24	.0	0		4	1	0
COALINGA	83.5	45.0	64.3	- .7	99	4+	34	28	90	9	0	0	0	T	- .24	T	20	.0	0		0	0	0
MOUNTAIN PASS	69.6	44.5	57.1		80	2+	28	26	249	0	0	3	0	.02		.02	5	.0	0		0	0	0
REDDING FIRE STA NO 2	79.1	51.4	65.3	- .1	102	2	38	25+	120	4	0	0	0	2.60	.33	.80	20	.0	0		5	3	0
SAN NICOLAS ISLAND	70.6	55.5	63.1		100	1	52	30+	93	2	0	0	0	.01		.01	23	.0	0		0	0	0

See Reference Notes Following Station Index

MONTHLY SUMMARIZED STATION AND DIVISIONAL DATA

Station	Temperature													Precipitation									
	Average Maximum	Average Minimum	Average	Departure From Normal	Highest	Date	Lowest	Date	Degree Days	No. of Days Max. 90° or Above	No. of Days Max. 32° or Below	No. of Days Min. 32° or Below	No. of Days Min. 0° or Below	Total	Departure From Normal	Greatest Day	Date	Snow, Sleet Total	Snow, Sleet Max. Depth on Ground	Snow, Sleet Date	No. of Days .10 or More	No. of Days .50 or More	No. of Days 1.00 or More
* * * NOVEMBER 1970																							
ALPINE	67.9	46.7	57.3		89	1	40	8	235	0	0	0	0	1.46				.0	0				
BONITA	7[illegible].2	48.4	59.3	.2	85	17	40	23	165	0	0	0	0					.0	0				
BRIANT GOVERNMENT CAMP	6[illegible].2	42.9	56.1		85	3	34	27	262	0	0	0	0	3.49		1.38	26	.0	0		7	2	2
KNIGHTS FERRY 2 SE	66.5M	43.1M	54.8M		81	3	34	13	299	0	0	0	0	5.55		1.42	29	.0	0		8	4	1
SAN NICOLAS ISLAND	65.7	53.2	59.5		75	13+	48	22	162	0	0	0	0	3.09		2.30	28	.0	0		3	1	1

See Reference Notes Following Station Index

DAILY PRECIPITATION

CALIFORNIA
DECEMBER 1970
DELAYED DATA

Station	Total	1	2	3	4	5	6	7	8	9	10	11	12	13	14	15	16	17	18	19	20	21	22	23	24	25	26	27	28	29	30	31
		Day of Month																														
* * *																																
JANUARY 1970																																
CASTLE ROCK RAD LAB	4.04								.04	.11	.29	.39	.04	T	.09	.94	.24	.30		.02	.13	.90	[illegible]		.30	.05		.14				
* * *																																
FEBRUARY 1970																																
CASTLE ROCK RAD LAB	.54		.02								.10		.02	.10	.01			.10	.09										[illegible]			
* * *																																
MARCH 1970																																
CASTLE ROCK RAD LAB	1.42	.70	.03		.06	.46					.17																					
NEWBURY PARK 4 SW	3.39	1.60	.52			1.27																										
SALSIPUEDES GAGING STA	2.41	1.06	.12			1.15						.08																				
* * *																																
APRIL 1970																																
CASTLE ROCK RAD LAB	.35													.03	.19		.2[illegible]			.0[illegible]							T		.10			
COALINGA 14 WNW	.07													T	T		T	.04	T									.03	T			
DUNN SIDING	.00																															
HOLLISTER 1 SW	.35													T	.22	.08				.01							.01	.03				
NEWBURY PARK 4 SW	.00																															
* * *																																
MAY 1970																																
BOONVILLE MNTNC STA	.15											.04	.11																			
BUTLER VALLEY RANCH	-	-	-	-	-	-	-	-	-	-	-	-	-	-	-	-	-	-	-	-												
CASTLE ROCK RAD LAB	.00																															
CLAREMONT POMONA COL	.01																										.01					
COALINGA	.00																															
COALINGA 14 WNW	.00																															
DANA 2 SE	.31			.02						.14	.03		.12																			
DUNN SIDING	.00																															
FORT BRAGG AVIATION	.94								.36	.14		.03	.01																			
FORT ORD	T						T				T			T				T			T					T		T				
HAYFORK RANGER STATION	.56								.06		.10		.25	.15																		
HOBERGS	.19												.09	.10																		
LA VERNE HTS FC 560 B	.00																															
LEESVILLE KEEGAN RANCH	.00																															
NEWBURY PARK 4 SW	.00																															
PIEDRA BLANCA GRD STA	.00																															
PT ARGUELLO LIGHT STA	.02													.02																		
VENTURA	.00																															
WEED FIRE DEPARTMENT	.03								T				.03								T											
YOSEMITE PARK HEADQTRS	T									T					T																	
* * *																																
JUNE 1970																																
BOUQUET CANYON	.16												.16																			
BUTLER VALLEY RANCH	.40									.11	.24																		.05			
CANBY 11 SW	1.85		T			T	T		.15		.03		.02	.08	.09													.30	1.18	T		
CASTLE ROCK RAD LAB	.00																															
CLARKS VALLEY MUDD RCH	.74									.06					.04															.64		
CRYSTAL LAKE FC 283C	.12									T				.12																		
FULLERTON HILLCREST RV	.00																															
GASQUET RANGER STATION	1.47									.43	.65																		.39			
HARRISON GULCH RS	.69									.45					.24																	
HARRY ENGLEBRIGHT DAM	.61									.30	.27				.04																	
HAYFORK RANGER STATION	.73					T			.07	.09	.07				.49							T	T						.01			
HOBERGS	.25								T	.25																						
HOLLISTER 1 SW	.09									.08																		.01				
INDEPENDENCE	.00																															
LANCASTER	.00																															
LA VERNE HTS FC 560 B	.00																															
LEESVILLE KEEGAN RANCH	.21													.10	.11																	
LOYALTON	.62				.10	T	T			.03	.05		.11				.21					.[illegible]2										
MECCA FIRE STATION	.00																															
NEWBURY PARK 4 SW	.00																															
PARKFIELD	.00																															
PASKENTA RANGER STA	.80									.32						.13														.15		
PAYNES CREEK	1.21								.22	.22	.77																					
POINT PIEDRAS BLANCAS	T								T	T																						
POSEY 3 E	.00																															
RANCHITA	.00																															
SANTA MONICA PIER	T													T																		
SUSANA KNOLLS	.00																															
VISTA 2 NNE	.00																															
WEED FIRE DEPARTMENT	.49							.05		T	.10				.20					T									.14			
WEST POINT	2.03									1.30	T			.57	.09											T		.07				
YOSEMITE PARK HEADQTRS	1.55				T					1.05	T			T		.10											T	.40				
* * *																																
JULY 1970																																
BIG BEAR LAKE DAM //	.19				T				T	.13										.03		.03					T					
BIG SUR STATE PARK	.00																															
BOUQUET CANYON	.00																															
BRIDGEVILLE 4 NNW	.00																															
BUCKHORN	.00																															
CHITTENDEN PASS	.00																															
COALINGA 14 WNW	.00																															
COOL	.00																															
CRESCENT CITY 7 ENE	.00																															
CROCKETT	.00																															
DANA 2 SE	.00																															
FORT BIDWELL	T				T		T																									
FULLERTON HILLCREST RV	.00																															
GROVELAND RANGER STA	.00																															
HARRISON GULCH RS	.00																															
HAYFORK RANGER STATION	.00																															
HOBERGS	.00																															
HOLLISTER 1 SW	.00																															
INDEPENDENCE	.18									.03	.15											T										
INYOKERN	.00																															
LEESVILLE KEEGAN RANCH	.00																															
LEMON COVE	.00																															
NEWBURY PARK 4 SW	.00																															
OROVILLE	.00																															
PERRIS	.00																															

See reference notes following Station Index

DAILY PRECIPITATION

CALIFORNIA
DECEMBER 1970
DELAYED DATA

Continued

Station	Total	1	2	3	4	5	6	7	8	9	10	11	12	13	14	15	16	17	18	19	20	21	22	23	24	25	26	27	28	29	30	31
REDWOOD CITY	.00																															
ROUND MT P G AND E	.00																															
S F RICHMOND SUNSET R	.00																															
SAN NICOLAS ISLAND	.00																															
SANTA MONICA PIER	.00																															
SNOW CREEK UPPER	.00																															
SOMIS 3 NW	.00																															
SQUAW VALLEY	.00																															
SUSANA KNOLLS	.00																															
SUTTER HILL RANGER STA	.00																															
TWIN LAKES	.03										T					.03																
VALYERMO RANGER STA	.10									.10																						
VISTA 2 NNE	T		T																													
VOLLMERS	.00																															
WEED FIRE DEPARTMENT	.00																															
WEST POINT	.00																															
YOSEMITE PARK HEADQTRS	.00																															
* * *																																
AUGUST 1970																																
BIG BEAR LAKE DAM //	1.65													T	T		.64	.19	.56								.11	.15				
BRIDGEVILLE 4 NNW	.00																															
CLARKS VALLEY MUDD RCH	.00																															
COALINGA 14 WNW	.00																															
COOL	.00																															
DUNN SIDING	.16	T		T																						.03				.13		
FILLMORE 1 WNW	.00																															
FORESTHILL RANGER STA	.00																															
FORT BRAGG AVIATION	.00																															
FULLERTON HILLCREST RV	.00																															
HOEGEES FC 60 A	.00																															
INDEPENDENCE	.09																											.09				
LEESVILLE KEEGAN RANCH	.00																															
LOYALTON	.05																												T	.05		
MORGAN HILL 2 E	.00																															
NEWBURY PARK 4 SW	.00																															
REDLANDS	.69																									.01		.68				
ROUND MT P G AND E	.00																															
SALINAS 3 E	.00																															
SALSIPUEDES GAGING STA	.00																															
SAN GABRIEL CANYON PH	.00																															
SANTA ANITA FERN FC432	.00																															
SOMIS 3 NW	.00																															
SUSANA KNOLLS	.00																															
VOLLMERS	.00																															
WEED FIRE DEPARTMENT	.00																															
* * *																																
SEPTEMBER 1970																																
ALISO CN OAT MT FC 446	.00																															
ALPINE	.00																															
ARROYO SECO RS FC 5080	.00																															
BEL AIR FC 10 B	.00																															
BIG BEAR LAKE DAM //	.00																															
BRIDGEVILLE 4 NNW	.00																															
CECILVILLE 3 SE	.08					.08																										
CHITTENDEN PASS	.02				.02																											
CLAREMONT POMONA COL	.00																															
CLARKS VALLEY MUDD RCH	.00																															
COALINGA	.00																															
COOL	.00																															
DUNN SIDING	.00																															
JOHNSONDALE	.00																															
KEE RANCH //	.00																															
LEESVILLE KEEGAN RANCH	.00																															
LOS GATOS 4 SW	.00																															
MORGAN HILL 2 E	.00																															
MOUNTAIN PASS	.00																															
NEWBURY PARK 4 SW	.00																															
PASKENTA RANGER STA	.00																															
PINNACLES NAT MONUMENT	.00																															
PT ARGUELLO LIGHT STA	.00																															
RANCHITA	.00																															
SALSIPUEDES GAGING STA	.00																															
SAN NICOLAS ISLAND	.00																															
SUSANA KNOLLS	.00																															
VALLEY CENTER 2 NNE	.00																															
VOLLMERS	.00																															
WEED FIRE DEPARTMENT	.08					.08	T																									
* * *																																
OCTOBER 1970																																
ALPINE	.32				T	.32																										
BIG BEAR LAKE DAM //	.02			.02																												
BOUQUET CANYON	.01				T																.01											
CALLAHAN RANGER STA	1.32																		.19		.32	.11			.70	T						
COALINGA	T																				T											
DEEP CANYON LABORATORY	.04			.04																												
DUNN SIDING	.00																															
ELLIOTT	.61																			T	.21	.08	.07	.03	.21							.01
FULLERTON HILLCREST RV	.00																															
KEE RANCH //	.00																															
LOYALTON	.47																		T		.14				.33							
MOUNTAIN PASS	.02					.02																										
NEWBURY PARK 4 SW	.03																					.03										
PARKFIELD	.06																					.06										
RANCHITA	.00																															
REDDING FIRE STA NO 2	2.60																		.24	T	.80	.51	.30	.75								
SAN NICOLAS ISLAND	.01															T								.01								
UPPER WATTOLE	4.96																.13				1.42	1.73		1.18		.12						.38
VALLEY CENTER 2 NNE	.00																															
* * *																																
NOVEMBER 1970																																
ALPINE	1.46																									*	*	*	*	*	1.46	
BONITA	-	-	-	-	-	-	-	-	-	-	-	-	-	-	-	-	-	-	-	-	-	-	-	-	-	-	-	-	-	-	-	
BRADLEY	3.24				.52	.16	.10	.16																		.99			.13	.70	.48	
DUNN SIDING	.63																										.07			.53	.03	
FRIANT GOVERNMENT CAMP	3.49					.11	.02	.25		.01			.03													.16	1.38	.15	T	.30	1.08	
GIBSON HWY MNTNCE STA	25.62				1.90	4.64	.50		*	3.51	.06	.83	.19										*	1.25	1.79	1.83	*	1.46	4.54	2.04	1.08	
KNIGHTS FERRY 2 SE	5.55				.28	.69		.07	.76	T																.92	.48		.46	1.42	.37	
SAN NICOLAS ISLAND	3.09					.03	.01	.05																		.19	.02		2.30	.44	.03	

DAILY TEMPERATURES

Station		Day of Month 1	2	3	4	5	6	7	8	9	10	11	12	13	14	15	16	17	18	19	20	21	22	23	24	25	26	27	28	29	30	31	Average
* * *																																	
APRIL 1970																																	
HOLLISTER 1 Sw	MAX	73	76	79	82	82	74	76	69	72	79	72	74	67	52	61	61	62	63	65	64	59	59	64	70	61	65	59	61	68	74		67.9
	MIN	34	31	36	32	32	38	38	31	35	43	39	29	42	43	30	34	32	32	40	33	30	34	30	32	32	34	32	37	28	32		34.1
* * *																																	
MAY 1970																																	
BUTLER VALLEY RANCH	MAX																			61	55	66	70	70	78	88	68	65	64	68	71	81	
	MIN																			47	46	34	42	40	40	44	50	48	50	37	47	39	
CLAREMONT POMONA COL	MAX	73	84	86	92	81	76	64	68	72	72	70	70	74	77	95	99	97	95	81	78	72	76	81	75	72	64	62	63	62	77	82	77.1
	MIN	48	53	53	56	48	49	45	43	48	52	47	45	46	51	60	64	59	58	48	53	48	50	54	55	55	53	53	53	54	50	54	51.8
COALINGA	MAX	85	92	88	91	87	84	82	83	80	78	76	78	82	84	97	101	101	95	90	84	87	94	91	95	94	89	89	86	91	94	100	88.6
	MIN	38	54	54	55	57	49	41	42	45	45	45	46	44	49	56	57	61	57	52	46	48	47	60	58	59	56	54	47	52	54	60	51.2
FORT BRAGG AVIATION	MAX	58	58	52	60	58	57	59				57	63	61	65	67	71	59	58	59	60	59	60	63	62	62	57	59	60	63			60.3
	MIN	38	41	42	45	43	47	44				40	39	45	40	41	42	40	44	46	46	38	42	41	40	47	49	43	46	39			42.6
WEED FIRE DEPARTMENT	MAX	59	62	78	82	74	67	56	62	55	53	49	49	51	59	72	84	85	83	78	66	64	74	77	74	80	86	77	68	70	71	74	69.2
	MIN	29	36	41	51	40	41	29	39	36	30	24	26	31	32	38	47	43	44	41	41	32	42	37	39	43	53	45	34	37	38	39	38.0
YOSEMITE PARK HEADQTRS	MAX	72	77	83	85	84	80	63	64	64	76	68	64	78	78	67	90	91	89	66	60	75	80	88	88	89	86	87	69	80	84	84	79.6
	MIN	34	37	37	42	40	41	31	35	35	35	33	32	41	42	42	49	48	45	42	38	38	44	48	46	49	45	47	37	43	47	50	41.1
* * *																																	
JUNE 1970																																	
BUTLER VALLEY RANCH	MAX	98	90	82	71	74	72	66	70	59	61	65	66	70	70	61	69	60	71	9	82	89	78	91	69	72	78	70	62	65	68		72.6
	MIN	43	45	48	52	45	51	48	50	52	48	49	39	44	52	42	50	50	42	47	48	53	50	52	53	52	52	53	53	38	39		48.0
HOLLISTER 1 Sw	MAX	88	85	86	82	68	71	69	68	70	72	75	76	76	76	76	70	68	80	66	85	87	78	74	80	86	74	79	74	78	91		77.6
	MIN	49	49	48	46	48	50	47	46	51	50	40	41	41	41	50	46	50	40	43	43	40	45	52	51	51	47	51	47	40	41		46.1
INDEPENDENCE	MAX	92	92	94	96	100			97	83	86	80	78			75	82	88	87	95			102	98	96	98	101	102	93	100	84		91.6
	MIN	55	56	60	65	62			61	58	56	48	50			42	54	58	55	61			68	62	63	64	68	68	56	51	53		58.1
LANCASTER	MAX	95	98	98	100	96	95	96	82	74	69	65	76	70	78	84	85	89	93	99	103	105	101	99	102	105	103	89	87	82	93		91.0
	MIN	53	57	66	64	61	59	61	57	54	52	48	54	50	45	51	56	52	53	58	63	69	63	59	61	63	66	64	58	50	45		57.1
MECCA FIRE STATION	MAX	106	108	109	103	98	103	100	97	93	88	91	94	88	90	93	95	95	102	108	108	108	103	106	114	120	109	109	109	100	102		101.6
	MIN	63	69	69	73	66	66	67	67	71	69	50	66	48	60	59	66	62	73	76	72	70	68	67	70	87	86	84	76	65	65		68.3
POINT PIEDRAS BLANCAS	MAX	61	61	60	64	59	62	61	60	63	63	60	61	59	61	61	59	62	61	62	59	58	58	60	67	66	63	63	62	62	63		61.4
	MIN	47	49	50	49	51	52	51	51	52	50	51	46	51	51	50	51	51	47	49	49	49	49	46	50	50	51	51	49	48	46		49.6
POSEY 3 E	MAX	78	76	71	72	70	69	68	66	65	67	63	64	66	67	66	68	70	70	72	73	75	77	76	77	78	79	80	82	81	80		72.2
	MIN	36	37	30	36	35	34	35	36	35	34	33	35	36	36	34	33	35	34	36	37	36	35	37	38	39	38	40	41	42	40		36.3
SANTA MONICA PIER	MAX	64	63	63	66	65	63	62	64	64	67	68	65	68	67	64	67	68	68	65	65	65	66	67	68	73	75	75	78	66	74		67.1
	MIN	58	56	56	57	56	55	59	57	59	58	57	58	57	54	59	59	59	56	56	50	58	60	60	59	57	56	58	56	59	59		57.3
VISTA 2 NNE	MAX	79	81	74	71	72	73	72	69	71	70	72	72	69	71	72	71	72	74	79	75	76	79	77	79	89	93	82	74	72	75		75.2
	MIN	57	51	56	56	57	55	57	57	55	56	57	56	53	47	56	58	52	55	56	58	58	59	58	59	58	59	58	51	59	54		55.9
WEED FIRE DEPARTMENT	MAX	84	88	93	90	85	70	86	79	58	59	61	60	58	59	66	70	75	78	87	89	90	94	94	92	91	93	87	68	58	63		77.5
	MIN	50	52	53	46	51	55	48	55	42	40	35	40	43	46	36	40	46	45	51	51	50	54	65	57	53	65	60	46	40	34		48.3
YOSEMITE PARK HEADQTRS	MAX	92	94	92	95	94	93	90	88	73	62	69	77	73	66	64	75	83	81	87	93	95	95	94	93	93	86	85	80	78	74		83.8
	MIN	51	55	54	52	54	53	50	50	48	45	40	39	37	45	37	43	42	43	47	53	56	55	55	55	55	58	47	48	38	43		48.3
* * *																																	
JULY 1970																																	
CROCKETT	MAX	89	93	101	95	96	82	80	84	83	73	72	80	86	89	87	75	82	88	90	92	90	81	87	79	77	83	82	80	85	87	83	84.9
	MIN	58	62	65	61	55	52	52	53	52	53	54	54	52	52	57	58	55	53	56	57	54	55	54	53	53	55	56	55	59	52	54	55.2
FORT BIDWELL	MAX	80	89	91	93	92	90	92	92	89	86	85	87	84	91	94	90	90	92	92	85	84	89	88	89	88	88	86	84	80	84	86	88.1
	MIN	41	44	52	56	54	57	52	55	49	55	48	47	45	40	52	55	46	50	48	51	50	45	40	47	47	50	51	48	45	40	42	48.5
HOLLISTER 1 Sw	MAX	99	103	97	94	82	81	76	77	76	71	75	82	79	78	73	83	88	83	89	86	80	77	73	73	76	76	79	81	83	87	77	81.7
	MIN	49	56	62	56	51	46	51	51	48	49	49	49	48	50	52	50	42	50	52	54	48	42	45	50	51	50	42	52	48	40	45	49.3
INDEPENDENCE	MAX	88	95	103			99	97	96	96	80	86	95	98	100	101	102	101	102	105	102	103	101	98	98	96	97	93	97	92	94	95	96.9
	MIN	55	60	66			65	67	66	64	60	59	62	64	67	69	67	67	72	72	75	70	69	66	63	62	64	62	58	62	57	57	64.4
INYOKERN	MAX	103	106	108	106	109	107	106	105	92	96	101	106	106	110	108	107	108	109	111	112	109	103	101		102	99	98	101	99	101	102	104.3
	MIN	63	64	73	77	78	72	73	63	70	67	65	68	69	69	73	67	70	76	76	76	78	69	65		69	71	68	67	69	64	58	69.6
LEMON COVE	MAX	98	104	104	103	106	105	101	99	94	100	100	100	98	101	100	99	97	105	104	105	105	100	98	99	99	97	100	100	97	96	93	100.2
	MIN	59	62	69	75	76	67	62	60	71	70	67	60	65	65	67	60	60	71	68	71	68	61	62	63	64	63	66	60	61	56	55	64.6
OROVILLE	MAX	93	98	105	107	110	104	96	102	110	95	95	98	102	105	103	97	91	102	104	109	103	96	98	99	98	100	100	97	95	94	93	100.0
	MIN	69	72	76	76	73	62	63	63	64	63	59	65	65	72	70	57	63	68	68	74	67	65	68	65	62	64	62	62	59	57	57	65.5
PERRIS	MAX	100	104	101	104	108	100	98	96	96	91	93	95	98	97	97	101	104	100	102	104	98	98	95	94	93	96	98	96	97	98	98	98.3
	MIN	55	50	61	53	52	62	62	62	46	60	58	58	54	50	60	61	60	61	65	59	60	63	55	55	58	56	54	60	62	60	55	57.6
REDWOOD CITY	MAX	97	104	99	98	93	78	78	77	76	79	78	85	84	83	81	79	82	81	86	85	85	84	83	80	78	78	84	84	84	81	76	83.9
	MIN	53	53	63	58	55	52	53	55	50	53	55	55	53	55	56	56	52	53	54	56	55	52	54	56	60	57	58	59	53	50	53	54.7
S F RICHMOND SUNSET	MAX	68	86	85	61	56	55	59	59	59	59	58	57	59	59	60	64	64	59	59	59	58	60	60	60	61	60	60	64	64	62	59	61.7
	MIN	51	52	52	50	49	49	50	51	50	52	51	50	52	52	53	56	52	50	51	50	50	52	53	51	51	53	53	53	54	53	52	51.5
SAN NICOLAS ISLAND	MAX	75	87	83	81	72	71	70	69	73	69	68	67	67	66	66	71	71	74	77	72	76	70	66	66	67	69	76	74	76	76	70	72.1
	MIN	55	56	62	60	57	55	55	56	56	56	56	56	56	56	56	55	54	55	60	56	57	56	55	56	56	55	56	55	55	54	56	56.1

See Reference Notes Following Station Index

DAILY TEMPERATURES

Continued

Station		Day of Month 1	2	3	4	5	6	7	8	9	10	11	12	13	14	15	16	17	18	19	20	21	22	23	24	25	26	27	28	29	30	31	Average
[illegible]	MAX	[illegible]	77	78	[illegible]	74	[illegible]	[illegible]	74	67	65	65	65	65	65	65	68	70	71	69	68	69	70	69	67	67	65	63	65	66	65	67	69.0
	MIN	57	58	59	60	62	61	63	62	62	61	59	58	58	61	60	59	59	64	64	64	63	62	60	54	54	56	57	59	59	58	58	59.7
[illegible]	MAX	72	75	84	87	86	83	87	85	80	77	78	79	82	84	89	89	80	86	81	88	85	75	81	85	82	81	81	78	78	76	76	82.2
	MIN	39	44	45	49	42	41	45	46	50	44	45	44	43	45	50	48	35	41	49	51	52	39	42	41	41	40	43	46	42	39	38	43.7
TAHOE CITY	MAX	65	70	72	73	70	68	71	70	69	63	66	68	72	76	72	71	73	72	74	71	69	67	68	68	68	67	65	62	64	64	63	68.8
	MIN	39	40	45	52	49	46	45	45	46	48	43	44	43	53	52	45	41	51	50	50	59	54	50	43	45	44	43	54	53	44	37	46.8
VALYERMO RANGER ST	MAX	94	95	93	97	97	99	96	95	94	90	92	95	99	99	101	100	100		101	101	100	94	93	95	94	93	93	94		92	92	95.6
	MIN	[illegible]	54	63	62	62	62	60	64	60	56		56	55	60	60	59	63	69	68	67	68	62	51	59	60	60	58	60		57	47	59.7
[illegible]	MAX	87	91	[illegible]	97	89	92	82	81	79	75		77	77	79	76	80	81	85	84	89	87	87	79	77	78	78	80	80	85	85	88	82.6
	MIN	54	55	61	[illegible]	64	60	59	59	60	61		61	58	59	59	59	60	60	[illegible]	62	63	62	58	61	59	62	59	59	59	57	56	59.6
WEED FIRE DEPARTMENT	MAX	75	81	88	94	97	94	90	91	91	88	84	87	90	89	94	92	86	87	93	85	93	83	81	89	90	90	90	89	87	82	84	88.5
	MIN	43	49	53	56	57	51	51	54	54	53	54	47	42	45	60	54	44	49	51	53	50	45	42	55	53	47	51	55	50	42	44	50.2
YOSEMITE PARK HEADQTRS	MAX	85	89	92	90	94	96	94	93	93	80	90	93	95	94	99	97	90	95	99	101	100	95	91	91	93	95	94	92	93	92	89	93.0
	MIN	49	50	55	56	54	55	53	52	59	57	54	56	55	58	59	52	48	49	58	58	59	53	52	52	51	54	55	52	50	48	45	53.4

* * *

AUGUST 197[illegible]

Station		1	2	3	4	5	6	7	8	9	10	11	12	13	14	15	16	17	18	19	20	21	22	23	24	25	26	27	28	29	30	31	Average
FORT BRAGG 2.14 [illegible]	MAX	62	62	62	62	66		65		62	68	63	61	63	59	60	55	59	57		61	56	57		62	61	61	60	63	58		67	61.2
	MIN	43	48	48	46	47		43		42	46	44	48	43	49	50	46	43	45		48	47	47		46	45	50	50	50	49		54	46.5
INDEPENDENCE	MAX	97	98	98	103	95	95	100	104	101	102	104	104	102	101			100	95	97	95	95			97	97	96	94	88			94	98.0
	MIN	60	59	59	52	63	62	65	62	64	65	69	70	70	69			68	69	64	64	62			60	61	65	66	64			62	63.8
REDLANDS	MAX	[illegible]	[illegible]	[illegible]	90	93	105	108	105	102	99	102	100	98	98	98	98	93	94	93	93	94	92	98	93	100	99	95	94	95	97	99	97.7
	MIN	[illegible]	[illegible]	60	57	60	59	64	63	62	63	63	66	65	63	64	65	65	64	61	59	58	58	59	63	67	63	64	62	62	60	58	61.8
SALINAS 3 E	MAX																																
	MIN																																
WEED FIRE DEPARTMENT	MAX	85	86	85	92	88	88	84	80	79	87	97	94	93	87	88	92	91	89	86	88	86	90	86	84	84	85	84	87	87	90	81	87.3
	MIN	49	44	43	49	48	46	42	42	43	48	52	52	46	44	50	58	54	54	45	50	52	54	50	57	43	48	49	42	47	53	54	48.6

* * *

SEPTEMBER 197[illegible]

Station		1	2	3	4	5	6	7	8	9	10	11	12	13	14	15	16	17	18	19	20	21	22	23	24	25	26	27	28	29	30	31	Average
ALPINE	MAX	95	94	92	88	84	90	90	91	93	98	95	87	80	81	85	95	95	95	93	85	86	95	93	88	99	95	94	89	90	93		91.0
	MIN	[illegible]	60	48	58	44	52	52	61	61	66	65	56	55	48	42	62	61	61	53	53	48	58	60	50	60	70	69	67	69	63		57.7
CECIL VILLE 5 SE	MAX	81	81	81	68	70	80	81	83	89	89	88	73	64	71	77		81	72	68	64	72	81	78	77	85	84	88	87	83	83		78.6
	MIN	45	40	45	46	35	43	43	46	48	44	44	35	31	33	40		41	45	42	35	35	43	35	35	40	42	45	46	45	46		41.1
CLAREMONT POMONA COL	MAX	91	91	86	85	83	78	94	90	88	91	94	92	80	74	76	82	90	90	90	84	81	79	91	89	88	95	95	99	94	93		87.8
	MIN	58	53	59	53	55	55	57	58	59	61	64	63	60	58	52	55	60	58	53	51	52	56	57	56	54	53	58	62	61	60		56.9
COALINGA	MAX	95	94	99	95	82	90	99	99	100	100	102	98	94	85	86	96	99	100	94	92	83	87	96	93	92	86	97	97	96	97		94.1
	MIN	59	57	59	55	54	56	61	61	63	62	62	59	47	45	42	55	52	61	57	46	49	49	52	54	51	45	50	52	51	49		53.8
MOUNTAIN PASS	MAX	89	87	86	85	81	82	82	87	88	92	91	90	85	74	75	77	79	85	86	86	84	75	79	82	82	80	73	76	75	80		82.6
	MIN	55	61	59	61	59	55	52	50	64	65	70	65	58	49	50	51	49	50	49	50	51	50	50	57	46	48	50	51	55	59		55.0
PINNACLES NAT MONUMENT	MAX	95	93	89	87	82	44	97	98	100	103	105	99	82	84	88	94	99		74	83	86	94	95	96	96	101	100	99	97	98		93.3
	MIN	49	45	39	50	43	49	55	55	53	56	56	43	38	37	39	44			46	43	43	45	48	50	46	49	50	51	50	52		47.3
SAN NICOLAS ISLAND	MAX	63	63	66	66	77	84	76	72	77	71	72	68	65	67	72	78	69	74	68	80	75	86	86	73	83	91	103	93	93	93		76.8
	MIN	54	53	54	55	56	56	54	53	56	55	57	57	56	54	51	55	53	50	52	57	56	55	57	52	54	70	73	66	66	66		56.8
WEED FIRE DEPARTMENT	MAX	80	82	78	82	53	61	74	84	74	80	86	81	68	59	67	70	78	84	73	66	66	66	77	70	67	73	76	81	83	78		73.9
	MIN	42	39	38	44	39	42	41	46	36	39	41	34	36	24	26	30	36	42	46	34	30	31	35	29	27	28	32	35	42	37		36.0

* * *

OCTOBER 1970

Station		1	2	3	4	5	6	7	8	9	10	11	12	13	14	15	16	17	18	19	20	21	22	23	24	25	26	27	28	29	30	31	Average
ALPINE	MAX	71	72	87	82	78	73	73	82	90	86	86	86	90	79	79	80	80	80	79	76	81	82	79	68	73	78	71	80	81	79		79.4
	MIN	60	62	62	58	54	56	54	51	61	52	52	48	55	51	47	53	45	50	51	58	59	63	61	52	42	56	47	44	46	49		53.3
CALLAHAN RANGER STA	MAX	86	89	89	87	84	71	65	78	80	79	83	79	75	75	78	77	77	65	60	51	61	53	54	50	52	51	55	60	69	57	68	69.6
	MIN	39	35	36	38	41	31	23	29	35	41	32	35	27	25	28	29	31	45	32	39	39	27	36	34	32	24	20	25	23	30	38	32.3
COALINGA	MAX	95	99	94	99	94	89	77	83	86	85	92	91	86	87	90	92	86	77	79	76	74	76	79	76	74	76	71	73	77	76	79	83.5
	MIN	51	53	52	56	53	53	40	42	44	49	49	49	46	45	42	44	41	42	44	44	45	48	51	42	41	39	36	34	38	39	42	45.0
MOUNTAIN PASS	MAX	80	80	75	75	[illegible]	84	71	65	74	71	72	74	73	74	72	65	67	69	70	69	61	60	68	66	64	60	65	67	70	69	68	69.6
	MIN	56	58	55	53	50	59	45	39	45	46	45	47	48	50	49	47	46	45	44	47	45	43	41	39	35	28	29	32	34	38	40	44.5
REDDING FIRE STA NO [illegible]	MAX	101	102	97	90	86	79	78	89	89	89	87	88	88	89	88	85	81	75	68	65	61	59	59	62	64	65	71	74	78	68	76	79.1
	MIN	66	65	62	61	55	53	52	58	55	55	60	57	58	53	46	53	53	55	52	50	50	43	43	38	38	39	41	44	43	48	48	51.4
SAN NICOLAS ISLAND	MAX	100	72	81	74	62	64	65	80	90	70	69	65	66	68	64	65	64	66	67	67	68	67	63	65	65	65	72	74	79	83	69	70.6
	MIN	60	55	56	56	58	56	55	56	60	58	57	58	58	56	56	55	55	55	54	52	53	52	55	55	55	53	52	56	55	52	55	55.5

* * *

NOVEMBER 1970

Station		1	2	3	4	5	6	7	8	9	10	11	12	13	14	15	16	17	18	19	20	21	22	23	24	25	26	27	28	29	30	31	Average
ALPINE	MAX	89	86	78	74	67	66	65	72	71	68	68	68	70	70	73	73	73	72	73	64	59	63	71	68	63	58	52	54	56	52		67.9
	MIN	52	53	49	51	46	50	51	40	46	50	48	44	44	44	47	46	49	48	52	42	45	41	43	52	50	50	44	43	42	43		46.7
BONITA	MAX	68	65	70	72	73	73	70	73	75	69	70	66	63	70	70	68	85	70	71	72	70	68	64	69	70	68	66	70	70	75		70.2
	MIN	48	48	54	54	50	52	57	56	50	45	46	47	50	54	55	43	50	43	44	50	45	41	40	46	47	42	43	49	47	55		48.4
FRIANT GOVERNMENT CAMP	MAX	78	80	85	81	65	72	70	67	70	73	70	67	68	69	74	76	71	69	66	68	70	69	65	65	66	59	59	59	69	57		69.2
	MIN	41	47	44	44	57	53	46	40	44	47	46	47	38	38	48	39	39	39	39	39	41	39	38	39	41	49	34	35	52	43		42.9
KNIGHTS FERRY 2 SE	MAX	75	80	81	78	65	68	63	68	70	71		68	65	66	73	74	68	68	64	65	67	64	62	63	65	58	57	56	54	52		66.5
	MIN	38	46	41	45	58	54	47	50	53	48		50	34	42	40	43	35	36	37	37	36	38	42	37	39	50	36	48	49	44		43.1
SAN NICOLAS ISLAND	MAX	73	62	63	63	65	68	64	68	75	65	63	62	75	72	74	72	69	68	63	63	64	62	68	65	62	60	60	60	60	63		65.7
	MIN	52	49	53	54	58	56	56	52	53	54	54	53	58	58	52	55	53	55	51	52	50	48	53	51	57	50	50	56	52	50		53.2

See Reference Notes Following Station Index

EVAPORATION AND WIND

CALIFORNIA
DECEMBER 197
DELAYED DATA

Station		Day Of Month 1	2	3	4	5	6	7	8	9	10	11	12	13	14	15	16	17	18	19	20	21	22	23	24	25	26	27	28	29	30	31	Total or Avg.
* * * MAY 1970																																	
BUTLER VALLEY RANCH	EVAP	-	-	-	-	-	-	-	-	-	-	-	-	-	-	-	-	-	-	-	-	.19	.14	.20	.22	.22	.14	.09	.17	.17	.16	.21	-
	WIND	-	-	-	-	-	-	-	-	-	-	-	-	-	-	-	-	-	-	-	7	5	9	11	10	20	20	6	10	20	20	15	-
	MAX	-	-	-	-	-	-	-	-	-	-	-	-	-	-	-	-	-	-	67	57	74	82	82	86	90	81	74	72	81	82	87	-
	MIN	-	-	-	-	-	-	-	-	-	-	-	-	-	-	-	-	-	-	53	50	50	51	50	53	54	57	54	54	52	50	55	-
* * * JUNE 1970																																	
BUTLER VALLEY RANCH	EVAP	.27	.21	.21	.15	.25	.19	.11	.19	.00	.00	.13	.15	.26	.15	.07	.10	.08	.22	.23	.26	.25	.22	.25	.21	.19	.20	.22	.00	.16	.23		5.16
	WIND	14	14	14	10	22	28	13	20	11	9	17	25	27	9	3	17	6	17	17	15	29	24	18	27	24	23	21	1	27	24		571
	MAX	93	89	91	76	83	83	76	83	62	64	72	76	80	82	65	75	65	86	89	90	92	85	93	82	80	86	84	65	74	82		80.1
	MIN	55	57	59	57	56	56	54	55	55	54	53	57	48	54	51	51	55	53	54	57	60	50	59	58	59	58	58	57	50	49		54.8
* * * NOVEMBER 1970																																	
FRIANT GOVERNMENT CAMP	EVAP	.13	.14	.17	.17	.07	.05	.04	.10	.09	.10	.08	.06	.11	.09	.15	.13	.09	.10	.09	.08	.08	.08	.05	.05	.04	.18	.08	.09	.12	.16		3.07
	WIND	22	32	27	49	60	33	41	25	37	29	30	28	56	35	71	43	24	40	53	54	30	20	25	22	43	95	30	81	111	78		1347
	MAX	66	69	68	66	59	67	66	66	57	67	67	66	63	62	63	63	64	60	61	62	62	61	59	60	60	55	58	55	56	53		62.3
	MIN	46	49	49	49	56	56	39	49	48	51	51	50	45	45	45	46	44	43	44	45	44	44	44	44	44	50	40	39	47	43		46.7
KNIGHTS FERRY 2 SE	EVAP	.09	.12	.12	.10	*	*	*	.09	.07	.01	*	.03	.11	.04	.07	.09	.06	.10	.03	.05	.04	.03	.03	.03	.08	.01	.05	-	-	-		1.62R
	WIND	3	11	*	*	58	18	10	2	3	3	*	12	25	3	5	5	6	3	6	1	2	1	7	3	3	22	5	89	36	35		380

DAILY SOIL TEMPERATURES

Station	Depth (IN)	Time	Day of month 1	2	3	4	5	6	7	8	9	10	11	12	13	14	15	16	17	18	19	20	21	22	23	24	25	26	27	28	29	30	31	Average
* * * MAY 1970 FRESNO WSO																																		
	20	8AM	69	70	72	73	74	74	73	73	74	74	74	74	74	75	75	77	79	81	80	80	80	81	81	81	82	83	82	82	82	83	77.1
	40	8AM	63	63	63	64	64	64	65	66	66	66	66	67	67	67	67	67	67	68	69	70	70	70	71	71	71	71	72	72	72	72	72	67.8
* * * JULY 1970 FRESNO WSO																																		
	2	MAX	118	123	130	136	137	134	125	125	97	122	122	118	124	126	134	128	122	117	127	129	128	132	121	121	120	120	124	123	119	118	118	121.9
		MIN	74	79	85	87	89	84	81	82	86	82	82	82	82	84	84	79	79	83	86	88	87	82	82	82	81	81	83	81	81	76	74	82.2
	4	MAX	107	110	119	113	115	112	113	113	95	111	110	108	114	114	112	108	110	113	115	117	116	110	110	110	109	109	112	111	109	107	107	110.5
		MIN	80	83	88	90	92	90	86	88	90	85	87	87	87	89	90	85	84	88	91	92	92	88	85	86	86	86	88	86	86	82	81	87.0
	8	MAX	95	99	99	102	103	102	101	101	93	100	100	99	100	102	101	99	100	101	103	104	104	100	100	100	99	100	100	100	99	98	97	100.1
		MIN	84	87	91	91	94	93	91	92	92	89	91	91	91	92	94	91	90	91	94	93	96	93	91	91	91	91	91	91	90	89	87	91.1
	20	8AM	85	86	86	87	89	90	90	90	90	88	90	90	89	89	89	90	89	90	90	90	92	92	92	92	92	92	91	92	92	92	91	89.9
	40	8AM	77	77	77	77	77	77	79	79	79	78	79	79	79	79	79	79	79	79	79	80	80	80	81	80	80	80	81	81	81	81	81	79.2

FRESNO WSO : ATWATER SANDY LOAM, LEVEL, BARE GROUND, DRAINAGE TO SOUTH; LATE AFTERNOON SHADE IN SUMMER ONLY. PALMER THERMOMETERS FOR 20- AND 40-INCH DEPTH. LAMBRECHT DISTANCE SOIL THERMOGRAPH FOR 2-, 4-, AND 8-INCH DEPTH. MAX AND MIN READINGS FOR 24 HOURS ENDING AT MIDNIGHT.

See Reference Notes Following Station Index

CORRECTIONS

[illegible]	[illegible]	[illegible]	[illegible]	CORRECTION
[illegible]	TOTAL SNOWFALL & NUMBER OF DAYS WITH ONE INCH OR MORE ON GROUND	SOUTH COAST DRAINAGE 06	PIEDRA BLANCA G S	TOTAL SEASONAL PRECIPITATION 11.82
[illegible]	CLIMATOLOGICAL DATA	CENTRAL COAST DRAINAGE 04	BEN LOMOND NO 3	TOTAL PRECIPITATION 12.28; GREATEST 3.18 ON 19TH; NUMBER OF DAYS WITH .10 OR MORE 10, .50 OR MORE 6, 1.00 OR MORE 4
[illegible]	DAILY PRECIPITATION	CENTRAL COAST DRAINAGE 04	BEN LOMOND NO 3	TOTAL PRECIPITATION 12.28, AMOUNT ON 18TH .18, 19TH 3.18
ANNUAL 1969	TOTAL PRECIPITATION & DEPARTURES FROM NORMAL	CENTRAL COAST DRAINAGE 04	BEN LOMOND NO 3	TOTAL PRECIPITATION 68.67
[illegible]	CLIMATOLOGICAL DATA	SAN JOAQUIN DRAINAGE 05	MARICOPA	NUMBER OF DAYS WITH MINIMUM 32° OR LESS MISSING
FEBRUARY 1970	DAILY PRECIPITATION	SOUTH COAST DRAINAGE 06	HOEGEES	TOTAL PRECIPITATION 8.10, AMOUNT 28TH 3.75
MAY 1970	CLIMATOLOGICAL DATA	SAN JOAQUIN DRAINAGE 05	KNIGHTS FERRY 2 SE	AVERAGE MAXIMUM TEMPERATURE 84.5, AVERAGE TEMPERATURE 66.7
MAY [illegible]	DAILY TEMPERATURE	SAN JOAQUIN DRAINAGE 05	KNIGHTS FERRY 2 SE	MAXIMUM TEMPERATURE ON 2D 84, 3D 89, 4TH 91, 5TH 89, 6TH 80, 7TH 79, 8TH 74, 9TH 74, 10TH 74, 11TH 75, 12TH 69, 13TH 72; AVERAGE MAXIMUM TEMPERATURE 84.5
[illegible]	MONTHLY SUMMARIZED STATION & DIVISIONAL DATA	SAN JOAQUIN DRAINAGE 05	KNIGHTS FERRY 2 SE	AVERAGE MAXIMUM TEMPERATURE 88.4, AVERAGE TEMPERATURE 71.9; TOTAL DEGREE DAYS 15, HIGHEST TEMPERATURE 103, DATE 2D; NUMBER OF DAYS WITH MAXIMUM OF 90° OR MORE 14
JUNE 1970	DAILY TEMPERATURE	SAN JOAQUIN DRAINAGE 05	KNIGHTS FERRY 2 SE	MOVE ALL MAXIMUM TEMPERATURES FORWARD 1 DAY, AVERAGE MAXIMUM TEMPERATURE 88.4
JULY [illegible]	MONTHLY SUMMARIZED STATION & DIVISIONAL DATA	SACRAMENTO DRAINAGE 02	FAIRFIELD FIRE STATION	AVERAGE MAXIMUM TEMPERATURE 89.2M, AVERAGE MINIMUM 56.2M, AVERAGE 72.7M, HIGHEST TEMPERATURE 107, DATE 4TH, LOWEST TEMPERATURE 51, DATE 9TH, NUMBER OF DAYS 90° OR ABOVE 12
JULY [illegible]	MONTHLY SUMMARIZED STATION & DIVISIONAL DATA	SAN JOAQUIN DRAINAGE 05	KNIGHTS FERRY 2 SE	AVERAGE MAXIMUM TEMPERATURE 97.0, HIGHEST TEMPERATURE 107, DATE 4TH
JULY 1970	DAILY TEMPERATURE	SACRAMENTO DRAINAGE 02	FAIRFIELD FIRE STATION	MOVE ALL TEMPERATURES FORWARD 1 DAY
JULY 1970	DAILY TEMPERATURE	SAN JOAQUIN DRAINAGE 05	KNIGHTS FERRY 2 SE	MOVE ALL MAXIMUM TEMPERATURES FORWARD 1 DAY, AVERAGE MAXIMUM TEMPERATURE 97.0
JULY 1970	EVAPORATION & WIND	SOUTH COAST DRAINAGE 06	BEAUMONT PUMPING PLANT	WIND MOVEMENT 31ST 29, TOTAL 768
JULY 1970	EVAPORATION & WIND	NORTHEAST INTERIOR BASIN 03	TAHOE CITY	WIND MOVEMENT AND EVAPORATION DATA MISSING
AUGUST 1970	EVAPORATION & WIND	SACRAMENTO DRAINAGE 02	DAVIS 2 WSW	TOTAL WIND MOVEMENT 2355
SEPTEMBER 197[illegible]	MONTHLY SUMMARIZED STATION & DIVISIONAL DATA	CENTRAL COAST DRAINAGE 04	SAN MATEO	AVERAGE MAXIMUM TEMPERATURE 80.7, AVERAGE MINIMUM 49.3, AVERAGE TEMPERATURE 65.0; TOTAL DEGREE DAYS 38; HIGHEST TEMPERATURE 45 DATE 14TH, NUMBER OF DAYS 90° OR MORE 10
SEPTEMBER 1970	MONTHLY SUMMARIZED STATION & DIVISIONAL DATA	NORTH COAST DRAINAGE 01	WILLOW CREEK 1 NW	TOTAL PRECIPITATION .05, GREATEST DAY OF PRECIPITATION .05 ON 20TH
SEPTEMBER 1970	DAILY TEMPERATURE	CENTRAL COAST DRAINAGE 04	SAN MATEO	MAXIMUM ON 3D 65, 9TH 87, 19TH 77, 30TH 90; MINIMUM ON 11TH 48, 12TH 50, 14TH 45, 15TH 47, 17TH 53, 22D 54, 24TH 51, 26TH 57, 28TH 55, 30TH 54; AVERAGE MAXIMUM TEMPERATURE 80.7, AVERAGE MINIMUM 49.3
SEPTEMBER 1970	DAILY PRECIPITATION	NORTH COAST DRAINAGE 01	WILLOW CREEK 1 NW	TOTAL PRECIPITATION .05, AMOUNT ON 20TH .05
SEPTEMBER 1970	EVAPORATION & WIND	NORTH COAST DRAINAGE 01	WILLOW CREEK 1 NW	EVAPORATION ON 20TH .18, TOTAL 4.60
SEPTEMBER 1970	EVAPORATION & WIND	SACRAMENTO DRAINAGE 02	WILLOWS USBR	AMOUNT OF EVAPORATION ON 29TH *, 30TH .52, TOTAL 10.26
OCTOBER 1970	MONTHLY SUMMARIZED STATION & DIVISIONAL DATA	SACRAMENTO DRAINAGE 02	DOWNIEVILLE R S	TOTAL PRECIPITATION 3.62
OCTOBER 1970	DAILY PRECIPITATION	SACRAMENTO DRAINAGE 02	DOWNIEVILLE R S	AMOUNT ON 31ST .07, TOTAL 3.62
OCTOBER 1970	DAILY PRECIPITATION	SACRAMENTO DRAINAGE 02	ROUND MT P G & E	AMOUNT ON 18TH *, 20TH V 1.28
OCTOBER 1970	DAILY PRECIPITATION	SOUTH COAST DRAINAGE 06	GLENDORA WEST FC 185	TOTAL .04, AMOUNT ON 3D .03, 6TH .01, 7TH TRACE
OCTOBER 1970	EVAPORATION & WIND	SACRAMENTO DRAINAGE 02	CHICO EXPERIMENT STATION	EVAPORATION ON 31ST .07, TOTAL 3.83; WIND MOVEMENT ON 31ST 15, TOTAL 971
OCTOBER 1970	EVAPORATION & WIND	CENTRAL COAST DRAINAGE 04	NEWARK	EVAPORATION ON 31ST .09, TOTAL B5.07; WIND MOVEMENT ON 31ST 44, TOTAL 2482
OCTOBER 1970	EVAPORATION & WIND	SACRAMENTO DRAINAGE 02	PLACERVILLE IFG	EVAPORATION ON 31ST .06, TOTAL 4.23; WIND MOVEMENT 31ST 26, TOTAL 1021

See Reference Notes Following Station Index

CORRECTIONS

CONTINUED

DATE	TABLE	REGION	STATION	CORRECTION
NOVEMBER 1970	MONTHLY SUMMARIZED STATION & DIVISIONAL DATA	SACRAMENTO DRAINAGE 02	BURNEY	AVERAGE MINIMUM TEMPERATURE 30.9, AVERAGE TEMPERATURE 41.9; NUMBER OF DAYS WITH MINIMUM TEMPERATURE LESS THAN 32°, 19; TOTAL DEGREE DAYS 687
NOVEMBER 1970	MONTHLY SUMMARIZED STATION & DIVISIONAL DATA	CENTRAL COAST DRAINAGE 04	KING CITY	TOTAL PRECIPITATION 3.49; DEPARTURE FROM NORMAL 2.82; DAYS WITH .10 OR MORE 6
NOVEMBER 1970	MONTHLY SUMMARIZED STATION & DIVISIONAL DATA	SAN JOAQUIN DRAINAGE 05	GRANT GROVE	MAXIMUM DEPTH OF SNOW ON GROUND 30 ON 30TH
NOVEMBER 1970	DAILY PRECIPITATION	SACRAMENTO DRAINAGE 02	CLEARLAKE HIGHLANDS	DELETE 1970 ON 31ST
NOVEMBER 1970	DAILY PRECIPITATION	NORTHEAST INTERIOR BASIN 03	FORT BIDWELL	DELETE 1970 ON 31ST
NOVEMBER 1970	DAILY PRECIPITATION	CENTRAL COAST DRAINAGE 04	KING CITY	TOTAL PRECIPITATION 3.49, AMOUNT ON 30TH 12
NOVEMBER 1970	DAILY PRECIPITATION	SAN JOAQUIN DRAINAGE 05	CAMP PARDEE	DELETE 1970 ON 31ST
NOVEMBER 1970	DAILY PRECIPITATION	SOUTH COAST DRAINAGE 06	CANOGA PARK PIERCE COL	DELETE 1970 ON 31ST
NOVEMBER 1970	DAILY PRECIPITATION	SOUTH COAST DRAINAGE 06	PACOIMA DAM FC 33 A E	TOTAL PRECIPITATION 6.75, AMOUNT ON 26TH .50
NOVEMBER 1970	DAILY PRECIPITATION	SOUTH COAST DRAINAGE 06	WALNUT PTL STA FC 102 B	DELETE 1970 ON 31ST
NOVEMBER 1970	DAILY TEMPERATURE	SACRAMENTO DRAINAGE 02	BURNEY	AVERAGE MINIMUM TEMPERATURE 30.9, LOWEST 26 ON 3D, 35 ON 4TH, 40 ON 5TH, 39 ON 6TH, 29 ON 14TH, 28 ON 21ST, 40 ON 22D
NOVEMBER 1970	SNOWFALL & SNOW ON GROUND	SAN JOAQUIN DRAINAGE 05	GRANT GROVE	SNOW ON GROUND 30TH 30

See Reference Notes Following Station Index

STATION INDEX

STATION	INDEX NO	DIVISION	COUNTY	DRAINAGE	LATITUDE	LONGITUDE	ELEVATION	TEMP	PRECIP	EVAP	SPECIAL	OBSERVER
[illegible]	[illegible]	[illegible]	[illegible]	[illegible]	[illegible]	[illegible]	[illegible]		5P		C	MRS SADIE TAYLOR
[illegible]	0024	07	SAN BERDINO	[illegible]	[illegible]	[illegible]	[illegible]		5S			[illegible]
[illegible]	[illegible]	[illegible]	[illegible]	[illegible]	[illegible]	[illegible] 57	[illegible]	5P	5P			U S FOREST SERVICE
[illegible]	[illegible]	[illegible]	CONTRA COSTA	[illegible]	[illegible]	[illegible]	[illegible]		[illegible]			FRANK J CUZZILLO
[illegible]	[illegible]	[illegible]	[illegible]	[illegible]	[illegible]	[illegible] 37	[illegible]	8A	8A			MRS BARBARA WILLBURN
[illegible]	0093	02	GLENN	[illegible]	[illegible]	[illegible] 42	[illegible]				S	U S ARMY ENGINEERS
[illegible]	[illegible]	[illegible]	LOS ANGELES	[illegible]	[illegible]	[illegible] 33	2367		5P		C	[illegible]
[illegible]	[illegible]	[illegible]	[illegible]	[illegible]	[illegible]	[illegible]	[illegible]	5P	5P			ALPINE FIRE DEPT
[illegible]	[illegible]	06	LOS ANGELES	[illegible]	[illegible]	[illegible]	[illegible]		5P			[illegible]
[illegible]	[illegible]	[illegible]	[illegible]	[illegible]	[illegible]	[illegible] 32	[illegible]	8A	8A		C H	U S FOREST SERVICE
[illegible]	[illegible]	[illegible]	[illegible]	[illegible]	[illegible]	[illegible]	[illegible]				C	[illegible]
[illegible]	[illegible]	[illegible]	[illegible]	[illegible]	[illegible]	[illegible]	[illegible]		8A			[illegible]
[illegible]	[illegible]	[illegible]	[illegible]	[illegible]	[illegible]	[illegible]	[illegible]	8A	8A		C	[illegible]
[illegible]	[illegible]	[illegible]	[illegible]	[illegible]	[illegible]	[illegible]	[illegible]	7A	7A			FIBREBOARD CORPORATION
[illegible]	[illegible]	[illegible]	[illegible]	[illegible]	[illegible]	[illegible]	[illegible]	8A	8A	8A		U S BUR RECLAMATION
[illegible]	[illegible]	[illegible]	RIVERSIDE	[illegible]	[illegible] 33	[illegible]	[illegible]		8A			[illegible]
[illegible]	[illegible]	[illegible]	[illegible]	[illegible]	[illegible]	[illegible]	[illegible]				C	KERN CO ROAD CAMP
[illegible]	[illegible]	[illegible]	[illegible]	[illegible]	[illegible]	[illegible]	[illegible]		4P			APPLE VALLEY RANCHOS
[illegible]	[illegible]	[illegible]	[illegible]	[illegible]	[illegible]	[illegible] 34	[illegible]		8A			COUNTY ROAD DEPT
[illegible]	[illegible]	[illegible]	[illegible]	[illegible]	[illegible]	[illegible] 29	[illegible]				C	[illegible]
ROYO SECO RS FC 508D	[illegible]	[illegible]	[illegible] ANGELES	[illegible]	[illegible]	[illegible]	[illegible]		5P			U S FOREST SERVICE
[illegible]	[illegible]	[illegible]	[illegible]	[illegible]	[illegible]	[illegible]	[illegible]	8A	8A			U S NAT PARK SERVICE
[illegible]	[illegible]	[illegible]	[illegible]	[illegible]	[illegible]	[illegible]	[illegible]				C	MRS. GLADYS A. DUTRA
[illegible]	[illegible]	[illegible]	[illegible]	[illegible]	[illegible]	[illegible]	[illegible]				S	CORPS OF ENGINEERS
[illegible]	[illegible]	[illegible]	[illegible]	[illegible]	[illegible]	[illegible]	[illegible]	5P	5P			STANLEY TOPHAM
[illegible]	[illegible]	[illegible]	[illegible]	[illegible]	[illegible]	[illegible]	[illegible]	7A	7A			RAYMOND O. MILES
[illegible]	[illegible]	[illegible]	[illegible]	[illegible]	[illegible]	[illegible]	25	8A	8A			[illegible]
[illegible]	[illegible]	[illegible]	[illegible]	[illegible]	[illegible]	[illegible] 44	32	4P				MRS MARSHALL C ELLIS
[illegible]	[illegible]	[illegible]	[illegible]	[illegible]	[illegible]	[illegible] 54	[illegible]		3A			[illegible]
[illegible]	[illegible]	[illegible]	[illegible]	9	35 38	[illegible]	[illegible]				C	MRS LUCILLE E WEDDLE
[illegible]	[illegible]	[illegible]	MARIPOSA	[illegible]	[illegible]	[illegible]	7300				S	U S NAT PARK SERVICE
[illegible]	[illegible]	[illegible]	SAN BERDINO	[illegible]	[illegible]	[illegible] 04	[illegible]				C	L E METHENY
[illegible]	[illegible]	[illegible]	SAN BERDINO	[illegible]	[illegible]	[illegible]	[illegible]	8A	8A			L A WTR & PWR DEPT
KERSFIELD WSO	[illegible]	[illegible]	[illegible]	[illegible]	[illegible]	[illegible]	[illegible] 475	MID	MID		C	NATL WEATHER SERVICE
[illegible] POWER HOUSE	[illegible]	[illegible]	[illegible]	[illegible]	[illegible]	[illegible]	[illegible]	4P	4P		C	P G & E COMPANY
[illegible]	[illegible]	[illegible]	TEHAMA	[illegible]	[illegible]	[illegible]	[illegible]				S	NATL WEATHER SERVICE
[illegible]	[illegible]	[illegible]	SAN DIEGO	[illegible]	[illegible]	[illegible]	[illegible]	7A	7A			SAN DIEGO WATER DEPT
[illegible]	[illegible]	[illegible]	SAN BERDINO	[illegible]	[illegible]	[illegible]	[illegible]	4P	4P			BARSTOW FIRE DISTRICT
[illegible]	[illegible]	[illegible]	FRESNO	[illegible]	[illegible]	[illegible] 54	[illegible]				S	CORPS OF ENGINEERS
[illegible]	[illegible]	[illegible]	SNTA BARBARA	[illegible]	[illegible]	[illegible] 59	[illegible]				S	COUNTY OF SANTA BARBARA
[illegible]	[illegible]	[illegible]	[illegible]	[illegible]	[illegible]	118 52	[illegible]				S	CORPS OF ENGINEERS
[illegible]	[illegible]	[illegible]	RIVERSIDE	[illegible]	[illegible]	[illegible] 58	2613		8A		C	BEAUMONT IRRIG DIST
[illegible]	[illegible]	[illegible]	RIVERSIDE	[illegible]	[illegible]	116 58	[illegible]	7A	7A	A		BEAUMONT IRRIG DIST
[illegible]	[illegible]	[illegible]	RIVERSIDE	[illegible]	[illegible]	[illegible] 58	[illegible]	4P	4P			WS OBSERVER
[illegible]	[illegible]	[illegible]	[illegible]	[illegible]	[illegible]	[illegible] 47	6500				S	HETCH HETCHY WTR SUP
[illegible] AIR FC 10 B	[illegible]	[illegible]	LOS ANGELES	33	[illegible]	[illegible] 27	585		5P		C	A. S. PORTER
[illegible]	[illegible]	[illegible]	SANTA CRUZ	[illegible]	[illegible]	[illegible]	[illegible]	5P	5P			WESLEY C. THOMPSON
[illegible]NTON INSPECTION STA	[illegible]	[illegible]	[illegible]	[illegible]	[illegible]	[illegible]	[illegible]		MID			BUR.OF PLT.QUARANTINE
[illegible]	[illegible]	[illegible]	[illegible]	[illegible]	[illegible]	[illegible]	[illegible]	9P	MID		C	UNIVERSITY OF CALIF
[illegible]	[illegible]	[illegible]	[illegible]	[illegible]	[illegible]	[illegible]	[illegible]				S	NATL WEATHER SERVICE
[illegible]	[illegible]	[illegible]	[illegible]	[illegible]	[illegible]	[illegible]	[illegible]				C	CALIF DIV OF FORESTRY
[illegible]	[illegible]	[illegible]	TRINITY	[illegible]	[illegible]	[illegible]	[illegible]	8A	8A		H	U S FOREST SERVICE
[illegible]	0741	06	SAN BERDINO	[illegible]	[illegible]	[illegible] 55	[illegible]	5P	5P			[illegible]
[illegible]	[illegible]	[illegible]	SAN BERDINO	[illegible]	[illegible]	[illegible] 59	6815		7A		C H	BEAR VALLEY MUT WTR CO
[illegible]	[illegible]	[illegible]	[illegible]	39	[illegible]	[illegible] 31	[illegible]		8A			U S FOREST SERVICE
[illegible]	[illegible]	[illegible]	LOS ANGELES	[illegible]	[illegible]	[illegible] 49	1575		5P			[illegible]
[illegible]	[illegible]	[illegible]	INYO	[illegible]	[illegible]	118 29	[illegible]				S	DEPT WATER RESOURCES
[illegible]	[illegible]	[illegible]	LOS ANGELES	[illegible]	[illegible]	[illegible] 41	[illegible]		5P		C	U S FOREST SERVICE
BIG SUR STATE PARK	[illegible]	[illegible]	MONTEREY	4	[illegible]	121 47	235		8A			STATE PARK SERVICE
[illegible]	[illegible]	[illegible]	LOS ANGELES	[illegible]	[illegible]	[illegible]	2317		5P			LOS ANGELES CO FCD
[illegible]	[illegible]	[illegible]	LOS ANGELES	[illegible]	[illegible]	[illegible]	[illegible]				C	CORPS OF ENGINEERS
[illegible]	[illegible]	[illegible]	[illegible]	[illegible]	[illegible]	[illegible] 35	[illegible]		MID			SO. CALIF. EDISON CO
[illegible] SHOP WB AIRPORT R	0822	07	INYO	[illegible]	[illegible]	[illegible] 42	[illegible]	MID	MID		C H	NATL WEATHER SERVICE
[illegible]	[illegible]	[illegible]	SANTA CLARA	[illegible]	[illegible]	[illegible]	[illegible]		9A			[illegible]
[illegible] R	[illegible]	[illegible]	[illegible]	[illegible]	[illegible]	[illegible] 12	7200				S	NATL WEATHER SERVICE
[illegible]	[illegible]	[illegible]	KERN	[illegible]	[illegible] 37	[illegible] 54	[illegible]	5P	5P			BERRENDA MESA WATER D.
[illegible]	0883	02	EL DORADO	1	[illegible]	[illegible]	[illegible]	5P	5P		C	BLODGETT EXP. FOREST
[illegible] R	[illegible]	[illegible]	[illegible]	39	[illegible]	[illegible] 42	[illegible]	MID	MID		C H	NATL WEATHER SERVICE
[illegible]	[illegible]	[illegible]	DEL NORTE	[illegible]	[illegible]	[illegible]	4808				S	NATL WEATHER SERVICE
[illegible]THE	[illegible]	[illegible]	RIVERSIDE	[illegible]	33 37	[illegible]	[illegible]	4P	8A			STATE DIV OF FSTRY
[illegible]	[illegible]	[illegible]	RIVERSIDE	5	33 37	[illegible] 43	[illegible]				C	STATE DIV OF FSTRY
[illegible]YTHE FAA AIRPORT	[illegible]	[illegible]	RIVERSIDE	5	33 37	[illegible] 43	395	MID	MID			FED AVIATION AGENCY
[illegible]	0929	[illegible]	HUMBOLDT	[illegible]	[illegible]	[illegible] 42	[illegible]				S	STATE OF CALIFORNIA
[illegible]	0931	[illegible]	NEVADA	[illegible]	[illegible]	[illegible]	5575	8A	8A	8A	H	RONALD KIRBY
[illegible]	[illegible]	[illegible]	[illegible]	[illegible]	[illegible]	[illegible]	[illegible]	5P	5P			[illegible] HISTORICAL ST PK
[illegible]	[illegible]	06	SAN DIEGO	[illegible]	[illegible]	[illegible]	[illegible]	5P	5P			[illegible]
[illegible]	[illegible]	01	MENDOCINO	[illegible]	[illegible]	123 22	342		8A			STATE DIV OF HWYS
[illegible]	0979	[illegible]	KERN	[illegible]	[illegible]	[illegible] 39	[illegible]				C	KERN CO FIRE DEPT
BORREGO DESERT PARK	[illegible]	[illegible]	SAN DIEGO	[illegible]	[illegible]	[illegible]	[illegible]	8A	[illegible]		C	CAL DIV BEACH & PKS
[illegible]	[illegible]	[illegible]	SANTA CRUZ	4	[illegible]	[illegible]	[illegible]				C	[illegible]
[illegible]	[illegible]	[illegible]	SAN DIEGO	[illegible]	[illegible]	[illegible]	3600		6P			MEYER'S TRAILER RANCH
[illegible]	[illegible]	[illegible]	LOS ANGELES	29	34 35	[illegible]	[illegible]		MID			L A WTR & PWR DEPT
[illegible]	[illegible]	02	NEVADA	39	39 27	[illegible] 39	[illegible]	4P	4P		C	NEVADA IRRIG DIST
BRADLEY	[illegible]	[illegible]	MONTEREY	[illegible]	[illegible]	[illegible]	540		8A			STATE DIV OF FSTRY
BRANNAN ISLAND	[illegible]	[illegible]	SACRAMENTO	[illegible]	[illegible]	[illegible] 42	30	8A	8A	8A		CALIF DIV BEACHES-PARKS
[illegible]	[illegible]	01	MENDOCINO	7	[illegible]	[illegible] 39	[illegible]		8A			MRS. DOROTHY F. JACK
[illegible]	[illegible]	[illegible]	IMPERIAL	[illegible]	[illegible]	[illegible] 33	[illegible]	9A	9A			AGR RESEARCH SERVICE
BRAY 10 WSW	[illegible]	01	SISKIYOU	[illegible]	[illegible] 34	[illegible]	[illegible]				S	NATL WEATHER SERVICE
[illegible]	[illegible]	[illegible]	[illegible]	[illegible]	[illegible] 53	[illegible]	275				C	CORPS OF ENGINEERS
[illegible]	[illegible]	[illegible]	CONTRA COSTA	[illegible]	[illegible] 53	[illegible]	325				C	VERNON R CAKEBREAD
[illegible]	1072	03	[illegible]	38	38 15	[illegible]	[illegible]	5P	5P		H	ROBERT W. SANDY
BRIDGEPORT RANGER STA	[illegible]	[illegible]	MONO	38	[illegible]	[illegible]	[illegible]				C	U S FOREST SERVICE
[illegible]	1080	01	HUMBOLDT	7	[illegible]	[illegible] 49	[illegible]		8A			MRS ALBERT R HUNT
BROCKWAY SUMMIT	1096	03	PLACER	[illegible]	[illegible]	[illegible]	[illegible]				S	CORPS OF ENGINEERS
[illegible]	[illegible]	[illegible]	YOLO	23	[illegible]	[illegible]	[illegible]	11A	11A		C	MRS JOYCE A FARNHAM
[illegible]	[illegible]	[illegible]	BUTTE	8	[illegible]	[illegible]	3560		8A		C	U S FOREST SERVICE
BRUSHY SPRGS [illegible]	[illegible]	[illegible]	PLACER	1	[illegible]	[illegible] 35	[illegible]				S	DEPT. OF WATER RESOURCE
[illegible]	[illegible]	[illegible]	MONTEREY	[illegible]	[illegible]	[illegible]	[illegible]				C	ERNEST A WEFERLING
[illegible]	[illegible]	[illegible]	[illegible]	[illegible]	[illegible]	[illegible] 51	[illegible]		3P			MRS. ANNA HOWE
[illegible]	[illegible]	[illegible]	PLUMAS	8	[illegible] 55	[illegible]	[illegible]		2P			P G & E COMPANY
[illegible]	[illegible]	[illegible]	PLUMAS	8	[illegible] 54	[illegible]	[illegible]		4A		C	NATL WEATHER SERVICE
[illegible]	[illegible]	[illegible]	SAN BENITO	[illegible]	[illegible]	[illegible]	[illegible]				C	RANCHO QUIEN SABE
[illegible]	[illegible]	[illegible]	LOS ANGELES	[illegible]	[illegible]	[illegible]	[illegible]		5P			R. V. CHRISTOFFERSEN
BURBANK VALLEY PMP PLT	[illegible]	[illegible]	LOS ANGELES	[illegible]	[illegible]	[illegible]	[illegible]	5P	5P		C	BURBANK PUBLIC SERVICE
BURLINGAME	[illegible]	[illegible]	SAN MATEO	4	[illegible] 35	[illegible] 21	10	4P	4P	4P		B WASTE WTR TRMT PL
[illegible]	[illegible]	[illegible]	SHASTA	[illegible]	[illegible] 53	[illegible]	[illegible]	8A	8A			MRS RUTH C ESTES
BURNT RANCH 1 S	[illegible]	[illegible]	TRINITY	35	[illegible]	[illegible]	[illegible]		8A			PAUL F KAUT
BURTON RANCH	[illegible]	[illegible]	CONTRA COSTA	4	[illegible]	[illegible]	560		8A			MRS M A R STIRTON
BUTLER VALLEY RANCH	[illegible]	[illegible]	HUMBOLDT	[illegible]	[illegible]	123 54	420	8A	8A	8A		G. L. SPEIER COMPANY
[illegible]	[illegible]	[illegible]	LASSEN	[illegible]	[illegible]	[illegible]	[illegible]				S	LASSEN VOLCANIC NATL PK
[illegible]	[illegible]	[illegible]	KERN	[illegible]	[illegible]	[illegible]	[illegible]	8A	8A			BUENA VISTA W S DIST
[illegible]	[illegible]	[illegible]	RIVERSIDE	[illegible]	[illegible] 55	[illegible]	[illegible]		5P			WILLARD HAGER
[illegible]	[illegible]	[illegible]	SANTA BARBARA	32	[illegible]	[illegible]	[illegible]	9A	9A	9A	C	U S BUR RECLAMATION
[illegible]	[illegible]	[illegible]	SAN BERDINO	[illegible]	[illegible]	[illegible] 34	[illegible]				C	SAN BERDINO CO FCD
ALAVERAS BIG TREES	[illegible]	[illegible]	CALAVERAS	[illegible]	[illegible]	[illegible]	4696	9A	9A		H	CAL DIV BEACH & PKS
ALAVERAS RANGER STA	[illegible]	[illegible]	CALAVERAS	[illegible]	[illegible]	[illegible]	[illegible]				C	U S FOREST SERVICE
ALAVERAS RESERVOIR	1281	04	ALAMEDA	[illegible]	[illegible]	[illegible] 49	[illegible]		7A			S F WATER DEPT
[illegible]	[illegible]	[illegible]	IMPERIAL	[illegible]	[illegible]	[illegible]	12		5P			IMPERIAL IRRIG DIST
[illegible]	[illegible]	[illegible]	NAPA	[illegible]	38 35	[illegible] 39	[illegible]		6P			CITY OF CALISTOGA
[illegible] RANGER STA	[illegible]	[illegible]	SISKIYOU	[illegible]	[illegible]	[illegible] 48	[illegible]	5P	5P			U S FOREST SERVICE
AMEL PEAK	[illegible]	[illegible]	PLUMAS	8	[illegible]	121 06	5560				S	CALIF DEPT WATER RESR
AMP ANGELUS	[illegible]	[illegible]	SAN BERDINO	[illegible]	[illegible]	[illegible] 59	[illegible]				C	STATE DIV OF HWYS
[illegible]	[illegible]	[illegible]	LOS ANGELES	[illegible]	[illegible]	[illegible]	[illegible]		5P			L.B. UNIFIED SCH DIST.
AMP [illegible]	1424	06	SAN DIEGO	[illegible]	[illegible]	[illegible]	[illegible]	5P	5P			ARCHIE C LEACH
AMP PARDEE	[illegible]	[illegible]	CALAVERAS	[illegible]	[illegible]	[illegible] 51	[illegible]	8A	8A	8A	C	E BAY MUN UTL DIST
AMP PIONEER SKI SHLTR	[illegible]	[illegible]	SIERRA	[illegible]	[illegible]	[illegible] 34	[illegible]				S	U S FOREST SERVICE
[illegible]	[illegible]	[illegible]	DEL NORTE	[illegible]	[illegible]	[illegible]	[illegible]				S	STATE OF CALIFORNIA
AMPTONVILLE RS	[illegible]	[illegible]	YUBA	[illegible]	[illegible]	[illegible]	[illegible]		8A		C	U S FOREST SERVICE
[illegible]	[illegible]	[illegible]	[illegible]	[illegible]	[illegible]	[illegible]	[illegible]		5P			ELMER J. EBERSOLE
[illegible]	[illegible]	[illegible]	[illegible]	[illegible]	[illegible]	[illegible] 52	[illegible]		3P			U S FOREST SERVICE
ANOGA PARK [illegible]	[illegible]	[illegible]	LOS ANGELES	[illegible]	[illegible]	[illegible]	790	4P	4P			L A PIERCE COLLEGE
[illegible]	[illegible]	[illegible]	KERN	[illegible]	[illegible]	[illegible]	[illegible]	6P	6P			POSTMASTER
[illegible]	[illegible]	[illegible]	PLUMAS	8	[illegible]	[illegible]	[illegible]	5P	5P		H	P G & E COMPANY
[illegible]	[illegible]	[illegible]	ORANGE	[illegible]	[illegible] 55	117 47	[illegible]				C	CORPS OF ENGINEERS
[illegible] WORKMAN	1520	06	SAN BERDINO	[illegible]	[illegible]	[illegible] 47	[illegible]				C	CORPS OF ENGINEERS
[illegible] POWER HOUSE	1522	02	PLUMAS	[illegible]	[illegible]	[illegible] 39	[illegible]		4P			P G & E COMPANY
[illegible]	[illegible]	[illegible]	MONTEREY	4	[illegible]	[illegible] 44	425	5P	5P			A A COLLINS JR
[illegible]	[illegible]	[illegible]	SANTA BARBAR	33	[illegible]	[illegible] 29	395				C	COUNTY OF SANTA BARBARA
ASTLE ROCK RAD LAB	1583	05	SAN JOAQUIN	[illegible]	[illegible]	[illegible]	[illegible]		8A			LAWRENCE RAD LAB
[illegible]	[illegible]	[illegible]	MARIPOSA	[illegible]	[illegible]	[illegible]	[illegible]	9A	9A		C	WM H ALISON

STATION	INDEX NO.	DIVISION	COUNTY	DRAINAGE	LATITUDE	LONGITUDE	ELEVATION	TEMP	PRECIP	EVAP	SPECIAL	OBSERVER
AZADERO	1602	01	SONOMA	22	38 32	123 08	1055		5P			MISS HAZEL L BOROTRA
[illegible]LE 5 SE	1606	01	SISKIYOU	12	41 06	123 03	2980	6P	6P			MRS. RUBY L. ROSE
[illegible]ARVILLE	1614	03	MODOC	18	41 32	120 10	4670	8A	8A			U S SOIL CON SERVICE
ENTERVILLE PH	1624	02	BUTTE	23	39 47	121 40	522	4P	4P			P G & E COMPANY
[illegible]	1647	05	TULARE	10	36 30	118 27	10340				S	U S ARMY ENGINEERS
HALLENGE RANGER STA	1653	02	YUBA	39	39 29	121 13	2560		8A			U S FOREST SERVICE
HAMPS FLAT WEST MDW	1656	02	LASSEN	18	40 42	120 58	5590				S	DWR-NORTHERN DIST
HATSWORTH FC24F	1680	06	LOS ANGELES	13	34 15	118 36	948		5P			MRS. PAUL NEWTON
HATSWORTH RESERVOIR	1682	06	LOS ANGELES	13	34 14	118 37	906				C	CORPS OF ENGINEERS
HERRY VALLEY DAM	1697	05	TUOLUMNE	37	37 58	119 55	4765	8A	8A			HETCH HETCH WTR SUP
HESTER	[illegible]	02	PLUMAS	8	40 18	121 14	4525	5P	5P		H	NED EARL
HICO EXPERIMENT STA	1715	02	BUTTE	13	39 42	121 47	205	5P	5P	5P	C	U S PLANT INTRO GRDN
HIQUITO CREEK	1737	05	MADERA	27	37 [illegible]	119 23	7290				S	DEPT OF WTR RESOURCES
HITTENDEN PASS	1739	04	SAN BENITO	20	36 54	121 36	1125		8A			[illegible] L HASKIN
HOLAME ALLEY RANCH	1743	04	SN LUIS OBPO	14	35 43	120 15	1753				C	WILLIAM S. ALLEY
[illegible] RANGER STA	1754	05	VENTURA	10	34 48	119 01	5260				C	U S FOREST SERVICE
[illegible] VISTA	1758	06	SAN DIEGO	33	32 38	117 06	9	8A	8A	8A		WESTERN SALT COMPANY
ITRUS HEIGHTS	1773	02	SACRAMENTO	13	38 42	121 18	138		9P			JAMES D GOODRIDGE
LAREMONT POMONA COL	1779	06	LOS ANGELES	26	34 06	117 43	1201	8A	8A			POMONA COLLEGE PHYSICS
LARKS PEAK 1 NE	1783	02	PLUMAS	8	40 13	120 30	5910				S	CALIF DEPT OF WATER RES
LARKSBURG	1784	02	YOLO	23	38 25	121 32	14	8A	8A			AMER CRYSTAL SUG CO
LARKS VALLEY MUDD RCH	1785	02	GLENN	23	39 33	122 24	[illegible]		7A			[illegible]
LEAR CREEK	1799	01	SISKIYOU	12	41 43	123 27	975		9A			JOHN R JARDINE
LEARLAKE HIGHLANDS	1806	02	LAKE	23	38 58	122 38	1360	8A	8A		C	J. 'ART' LA DIEU
LOVERDALE 3 SSE	1838	01	SONOMA	22	38 46	122 59	320	8A	8A			ELMER W OLSON
LOVERDALE 11 W	1840	01	SONOMA	12	38 45	123 13	1820				C	ELWOOD R. ZIMMERMAN
LOVER MEADOWS GS	1844	05	MADERA	27	37 32	119 17	7002				S	DEPT OF WATER RESOURCES
LOVER VALLEY	1845	02	PLUMAS	8	39 57	120 27	5500				S	CALIF DEPT OF WATER RES
OALINGA	1864	05	FRESNO	27	36 09	120 21	671	6P	6P			COALINGA FIRE DEPT
OALINGA 1 SE	1867	05	FRESNO	27	36 08	120 21	663				C	UNION OIL COMPANY
OALINGA 14 WNW	1869	05	FRESNO	27	36 14	120 34	1640		5P			BILL HOWELL
OFFEE CREEK RS	1886	01	TRINITY	35	41 05	122 42	2500				C	U S FOREST SERVICE
OHASSET 1 NNE	1891	02	BUTTE	23	39 57	121 43	3180		8A			WALTER ROACH
OLBYS FC 53 D	1896	06	LOS ANGELES	13	34 18	118 07	3675		4P			ROBERT L. CHANDLER
OLEMAN FISHERIES STA	1907	02	SHASTA	23	40 24	122 08	420		8A			S F & W L SERVICE
OLFAX	1912	02	PLACER	1	39 06	120 57	2418	4P	4P		H	SOUTHERN PACIFIC R R CO
OLGATE POWER HOUSE	1916	02	YUBA	39	39 20	121 11	595		4P			YUBA CO. WATER AGENCY
OLUSA 1 SSW	1948	02	COLUSA	23	39 12	122 01	50	5P	5P			IVAN J STEPHENS
ONCORD 3 E	1962	04	CONTRA COSTA	4	37 58	121 59	195		8A			HOWARD R LEE
[illegible]	1985	02	EL DORADO	1	38 53	121 01	1480		8A			W B THRELKEL
OPCO NO 1 DAM	1990	01	SISKIYOU	12	41 59	122 20	2703		4P			PAC POWER & LIGHT CO
ORCORAN IRRIG DIST	2002	05	KINGS	9	36 06	119 34	200	5P	5P		C	CORCORAN IRRIG. DIST
ORNING HOUGHTON RANCH	2027	02	TEHAMA	23	39 54	122 21	487		8A			TROY DUNCAN
ORONA	2031	06	RIVERSIDE	28	33 52	117 34	710	5P	5P			CORONA FIRE DEPT
ORRALITOS	2048	04	SANTA CRUZ	20	36 59	121 48	264				C	STATE DIV OF FSTRY
OTTONWOOD CREEK	2069	07	INYO	19	36 29	118 11	10600				S	DEPT WATER RESOURCES
OVELO	2081	01	MENDOCINO	7	39 47	123 15	1385	8A	8A		H	GRANT W HANCOCK
OVELO EEL RIVER RS	2084	01	MENDOCINO	7	39 50	123 05	1514				C	U S FOREST SERVICE
OVINA TEMPLE FC 193 B	2090	06	LOS ANGELES	16	34 05	117 52	575		5P			WILLIAM B TEMPLE
OYOTE WELLS	2111	07	IMPERIAL	6	32 44	115 58	250		3P			COYOTE WELLS SVC STA
RABTREE MEADOW	2114	05	TULARE	[illegible]	36 34	118 21	10700				S	ST OF CALIF SNOW SURVEY
RAWFORD RANCH	2139	07	SAN DIEGO	6	32 53	116 17	1500				C	ROBERT A CRAWFORD
RESCENT CITY 1 N	2147	01	DEL NORTE	17	41 46	124 12	40	4P	4P			PAC POWER & LIGHT CO
RESCENT CITY 7 ENE	2148	01	DEL NORTE	17	41 48	124 05	120		8A			DEPT OF PARKS & RECREAT
RESCENT CITY MNTC STA	2150	01	DEL NORTE	17	41 46	124 12	50				C	STATE DIV OF HWYS
RESTLINE FIRE STA 2	2164	07	SAN BERDINO	15	34 15	117 19	4900				C	CRESTLINE FIRE STA NO 2
ROCKETT	2177	04	CONTRA COSTA	4	38 02	122 13	9	8A	8A			C&H SUGAR REFINING CO
ROWDER FLAT	2184	01	MODOC	12	41 53	120 44	5175				S	CALIFORNIA DWR
RYSTAL LAKE FC 283C	2198	06	LOS ANGELES	26	34 19	117 51	5370		5P			U S FOREST SERVICE
#ULVER CITY	2214	06	LOS ANGELES	33	34 01	118 24	106	5P	5P			CULVER CITY FIRE DEPT
UMMINGS	2218	01	MENDOCINO	7	39 50	123 38	1285		5P			MRS MARY S. INGRAM
UYAMA	2236	06	SNTA BARBARA	30	34 56	119 37	2255	8A	8A			JOHN S ROWELL
UYAMA A	2239	06	SAN DIEGO	25	32 59	116 35	4650	8A	8A		C H	HELIX IRRIGATION DIST
DAGGETT 1 ENE	2255	07	SAN BERDINO	6	34 52	116 52	1975				C	COOL WATER RANCH
DAGGETT FAA AIRPORT	2257	07	SAN BERDINO	6	34 52	116 47	1915	MID	MID			FED AVIATION AGENCY
DANA 2 SE	2269	02	SHASTA	21	41 06	121 31	3320		8A			DALE S. BOSE
DAVENPORT	2290	04	SANTA CRUZ	4	37 01	122 12	273		9A			PAC CEMENT AGGREGATE
DAVIS 2 WSW	2294	02	YOLO	23	38 32	121 46	60	8A	8A	8A	C G	UNIVERSITY OF CALIF
DAVIS CREEK	2296	02	MODOC	21	41 44	120 22	4750		8A			RICHARD F HUGHES
DAY	2306	02	MODOC	21	41 13	121 23	3650				C	HERMAN L LORENZEN
DEAD HORSE RES 2 SE	2311	02	MODOC	21	41 42	120 33	5057				S	CALIFORNIA DWR
DEATH VALLEY	2319	07	INYO	6	36 28	116 52	-194	4P	4P	4P		US NAT PARK SERVICE
DEEP CANYON LABORATORY	2327	07	RIVERSIDE	6	33 39	116 23	1200		8A			PHILIP BOYD DESERT RH
DEEP SPRINGS COLLEGE	2331	07	INYO	6	37 22	117 59	5225	5P	5P		H	DEEP SPRINGS COLLEGE
DEER CREEK FLAT	2333	02	TEHAMA	23	40 01	121 50	1910				S	CALIFORNIA DWR
DEER CREEK FOREBAY	2338	02	NEVADA	39	39 18	120 50	4455	9A	9A			PACIFIC GAS & ELEC. CO.
DELANO	2346	05	KERN	9	35 47	119 15	323		8A			DELANO FIRE DEPT
DEL MONTE	2362	04	MONTEREY	4	36 36	121 52	45				C	USN POSTGRAD SCHOOL
DEL PUERTO ROAD CAMP	2369	05	STANISLAUS	27	37 25	121 23	1125		5P			STANISLAUS CO. PARK D.
DENAIR 3 NNE	2389	05	STANISLAUS	37	37 34	120 47	137	5P	5P			KEN C. BRATTON
DE SABLA	2402	02	BUTTE	23	39 52	121 37	2713	4P	4P		H	P G & E COMPANY
DESCANSO RANGER STA	2406	06	SAN DIEGO	33	32 51	116 37	3500		2P			U S FOREST SERVICE
DIAMOND BAR HORSE CAMP	2432	06	LOS ANGELES	26	34 00	117 49	880				C	CORPS OF ENGINEERS
DOBBINS 1 S	2456	02	YUBA	39	39 22	121 12	1640	6P	6P			GREGORY L. ROYAT
DONNER MEMORIAL ST PK	2467	03	NEVADA	36	39 19	120 14	5937	8A	8A			CALIF DIV BEACH & PKS
DOUBLEB NK MEADOW	2492	05	TULARE	10	35 57	118 36	6200				S	CORPS OF ENGINEERS
DOWNEY FD FC107C	2494	06	LOS ANGELES	33	33 56	118 08	116		5P			DOWNEY FIRE DEPT
DOWNIEVILLE RANGER STA	2500	02	SIERRA	39	39 34	120 50	2895	8A	8A		C	U S FOREST SERVICE
DOYLE	2504	03	LASSEN	18	40 02	120 06	4240		8A			JUNIUS M DIXON
DOYLE 5 SSE	2506	03	LASSEN	18	39 57	120 05	4385	6P	6P		H	FRANK M ROWLAND
DRY CANYON RESERVOIR	2516	06	LOS ANGELES	29	34 29	118 32	1455	7A	7A			L A WTR & PWR DEPT
DUDLEYS	2539	05	MARIPOSA	14	37 45	120 06	3000	6P	6P			W D MC LEAN
DUNNIGAN	2568	02	YOLO	23	38 53	121 58	60		7A			MRS. MARY A. HUNT
DUNN SIDING	2570	07	SAN BERDINO	15	35 03	116 26	1610		4P			EARL K WOBSER
DUNSMUIR RANGER STA	2572	02	SISKIYOU	23	41 13	122 16	2420		8A			WALLACE E. MARSHALL
DUSY BENCH	2577	05	FRESNO	11	37 06	118 35	9470				S	STATE OF CALIF-SNOW SUR
DUTTONS LANDING	2580	01	NAPA	17	38 12	122 18	20	8A	8A	8A		DAN STEELE
EAGLE CREEK	2591	05	TULARE	10	35 59	118 39	6650				S	CORPS OF ENGINEERS
EAGLE MOUNTAIN	2598	07	RIVERSIDE	6	33 48	115 27	973	7A	7A			METRO WATER DISTRICT
EAST PARK RESERVOIR	2640	02	COLUSA	23	39 22	122 31	1205	8A	8A			ORLAND UNIT WU ASSN
EL CAPITAN DAM	2709	06	SAN DIEGO	25	32 53	116 49	600	8A	8A		C	SAN DIEGO WATER DEPT
EL CENTRO 2 SSW	2713	07	IMPERIAL	6	32 46	115 34	-30	5P	5P		C	EL CENTRO WATER DEPT
ELECTRA POWER HOUSE	2728	05	AMADOR	16	38 20	120 40	715	5P	5P			P G & E COMPANY
ELIZABETH LAKE FC128B	2735	06	LOS ANGELES	29	34 36	118 34	2075		5P			ARTHUR L. STEWART
ELK VALLEY	2749	01	DEL NORTE	17	42 00	123 43	1705	5P	5P			EUGENE R. BROWN
ELLERY LAKE	2756	03	MONO	38	37 56	119 14	9645		MID			SO. CALIF. EDISON CO.
ELLIOTT	2760	05	SAN JOAQUIN	16	38 14	121 12	92		7A			C NORMAN ADAMS
EL MODENA	2775	06	ORANGE	28	33 48	117 47	464				C	HOMER F WANNAMAKER
ELSINORE	2805	06	RIVERSIDE	28	33 40	117 20	1285	6P	6P		C	STATE DIV OF FSTRY
ESCONDIDO	2862	06	SAN DIEGO	33	33 07	117 05	660	6P	6P			DARWIN M TING
ESCONDIDO NO 2	2863	06	SAN DIEGO	33	33 07	117 05	600				C	ESCONDIDO FIRE DEPT
ETIWANDA	2895	06	SAN BERDINO	28	34 08	117 31	1390				C	CORPS OF ENGINEERS
ETNA R	2899	01	SISKIYOU	12	41 28	122 54	2912				C	LAWRENCE E BUCHNER
#EUREKA WSO R	2910	01	HUMBOLDT	17	40 48	124 10	43	MID	MID		C J	NATL WEATHER SERVICE
EXCHEQUER RESERVOIR	2920	05	MARIPOSA	14	37 35	120 16	442		8A			MERCED IRRIG DIST
EXETER FAUVER RANCH	2922	05	TULARE	9	36 21	119 04	439				C	CHARLES O COULTER
FAIRFIELD	2933	02	SOLANO	23	38 15	122 03	15				C	SOLANO CO SURVEYOR
FAIRFIELD FIRE STATION	2934	02	SOLANO	23	38 16	122 02	38	8A	8A			FAIRFIELD FIRE STATION
FAIRMONT	2941	07	LOS ANGELES	15	34 42	118 26	3060	7A	7A			L A WTR & PWR DEPT
FALLBROOK	2958	06	SAN DIEGO	33	33 21	117 15	660				C	DEPT SPECIAL DIST SERVS
FALL RIVER MILL INTAKE	2964	02	SHASTA		41 01	121 28	3340		4P			P G & E COMPANY
FEATHER FALLS	2994	02	BUTTE	8	39 36	121 16	2965				C	A S MENDICHI
FERGUSON RANCH	3020	02	TEHAMA	23	40 21	122 27	800				C	BUREAU OF RECLAMATION
FERNDALE 8 SSW	3025	01	HUMBOLDT	17	40 30	124 20	1445		8A			CONNICK LIVESTOCK CO
FERNDALE 2 NW	3030	01	HUMBOLDT	7	40 36	124 17	10	5P	5P	5P		ROLLIN Z BOYTON
FIDDLETOWN LYNCH RANCH	3038	05	AMADOR	16	38 32	120 42	2140		8A		C	WENTWORTH LYNCH
FIGUEROA MOUNTAIN	3048	06	SNTA BARBARA	32	34 44	120 00	3200				C	U S FOREST SERVICE
FILLMORE 1 WNW	3050	06	VENTURA	29	34 24	118 56	435		8A			VENTURA CO FIRE DEPT
FIVE POINTS 5 SSW	3083	05	FRESNO	11	36 22	120 09	285	5P	5P			RAYMOND THOMAS RANCH
FLEMING FISH AND GAME	3087	03	LASSEN	18	40 22	120 19	4000	5P	5P	5P		CAL DEPT FISH & GAME
FLORENCE LAKE R	3093	05	FRESNO	27	37 16	118 58	7325				C	SO CALIF EDISON CO
FOLSOM DAM	3113	02	SACRAMENTO	1	38 42	121 10	350	8A	8A	8A		U S BUR RECLAMATION
FONTANA 5 N	3118	06	SAN BERDINO	28	34 11	117 27	1972		6P			ROLAND W GETCHELL
FONTANA KAISER	3120	06	SAN BERDINO	28	34 05	117 30	1090	4P	4P			KAISER STEEL CORP
FOREST GLEN	3130	01	TRINITY	35	40 23	123 20	2340	8A	8A		H	MRS B E ESLICK
FORESTHILL RANGER STA	3134	02	PLACER	1	39 01	120 51	3015		8A			U S FOREST SERVICE
FORKS OF SALMON	3151	01	SISKIYOU	12	41 16	123 19	1240		9A			U S FOREST SERVICE
FORT BIDWELL	3157	03	MODOC	18	41 51	120 08	4498	5P	5P		H	L J FEE
FORT BRAGG	3161	01	MENDOCINO	17	39 27	123 48	80	8A	8A		C	CALIF & WESTERN R R
FORT BRAGG AVIATION	3164	01	MENDOCINO	17	39 24	123 49	61	11P	11P			WS OBSERVER

STATION	INDEX NO.	DIVISION	COUNTY	DRAINAGE	LATITUDE	LONGITUDE	ELEVATION	TEMP	PRECIP.	EVAP	SPECIAL	OBSERVER
FORT DICK	3.73	.	DEL NORTE	.7	41 5.	.24 09	46		8A			BENNY L. BEASLEY
FORT JONES R FSE	3.76	.	SISKIYOU	.2	4. 35	.2. 43	3324				C	CARL C CRAMER
FORT JONES RANGER STA	3.8.	01	SISKIYOU	12	41 36	12. 51	2720	4P	4P			U S FOREST SERVICE
FORT ORD	3.86	04	MONTEREY	4	36 4.	12. 54	.34		MID			ARMY AIR FORCE
FORT ROSS	3.9.	.	SONOMA	.7	38 3.	123 .5	.16	6P	6P			C A CALL
FREEDOM 8 NNW	3.32	04	SANTA CRUZ	.0	37 03	12. 49	1495				C	WESTMINSTER PROJ INC
FRENCH GULCH	3.42	02	SHASTA	.3	40 42	122 38	1.00		8A			MRS CLARA JONES
FRESNO WSO R	3257	05	FRESNO	27	36 46	119 43	328	MID	MID		C	NATL WEATHER SERVICE
FRIANT GOVERNMENT CAMP	3261	05	FRESNO	27	36 59	119 43	410	8A	8A	8A		U S BUR RECLAMATION
FULLERTON DAM	3.85	06	ORANGE	.6	33 54	117 53	340				C	CORPS OF ENGINEERS
FULLERTON HIL CREST R.	3288	06	ORANGE	.6	33 53	117 55	330		5P			FULLERTON MUN UTIL DEPT
GARBERVILLE	33.0	.	HUMBOLDT	7	4. .6	.23 48	340		8A			MRS N E PANCOAST
GARDEN VALLEY 2 S	3338	02	EL DORADO	1	38 50	120 51	1...		8A			R C KYLE
GASQUET RANGER STATION	3357	..	DEL NORTE	17	41 52	123 58	384		8A			U S FOREST SERVICE
GEM LAKE	3369	03	MONO	38	37 45	119 08	8970		MID			SO. CALIF. EDISON CO.
GEORGETOWN RANGER STA	3384	02	EL DORADO	1	38 55	12. 47	3001	8A	8A		C	U S FOREST SERVICE
GERBER RANCH	3387	04	SANTA CLARA	4	37 .2	12. 29	2140		8A			MRS HILDA DRAGHI
GERLE CREEK CAMP	3388	02	EL DORADO	1	38 59	.2. .3	5400				S	DEPT WATER RESOURCES
GIBRALTAR DAM NO. .	34.2	06	SNTA BARBARA	32	34 3	119 41	.550		8A		C	SANTA BARBARA WTR DEP
GIBSON HWY MNTNCE STA	34.5	.	SHASTA	.3	4. ..	... 24	.650		8A			STATE DIV OF HIGHWAYS
GILLESPIE FIELD	34..	06	SAN DIEGO	33	3. 49	116 58	385	5P	5P			SAN DIEGO COUNTY
GILROY	34.7	04	SANTA CLARA	.0	37 00	.2. 34	.94	9A	9A			GILROY FIRE DISTRICT
GILROY 8 NE	34.9	04	SANTA CLARA	.0	37 0.	121 27	1.50				C	HENRY MANTELLI
GILROY .4 ENE	34..	04	SANTA CLARA	.0	37 .6	12. 20	1350		8A			SETH E AUSER
GLENDALE STAPEN F ...	34..	06	LOS ANGELES	.3	34 .9	118 .6	530		5P			RALPH STAPENHORST
GLENDORA WEST F.. 85	34..	06	LOS ANGELES	26	34 08	117 52	822		5P			MRS L M WEST
GLENNVILLE	34.3	05	KERN	.3	35 43	..8 42	3.40	5P	8A		H	KERN CO FSTRY & F..
GLENNVILLE FULTON RS	34.5	05	KERN	..	35 44	118 4.	3500				C	U S FOREST SERVICE
GOLD ROCK RANCH	3489	07	IMPERIAL	6	3. 53	..4 52	485	5P	5P			GOLD ROCK RANCH
GOLD RUN	349.	02	PLACER	39	39 .	12. 52	3370		4P			JOHN F HALL
GOLDSTONE ECHO	3493	07	SAN BERDINO	6	35 .8	116 48	3.20				S	ALBERT J. NORTON
GONZALES 9 ENE	35..	04	SAN BENITO	.4	36 3.	12. .7	.350				C	E. F. CHITTENDEN
GRANITE SPRINGS	3549	02	PLUMAS	8	4. 06	12. 41	5765				S	CALIF DEPT OF WATER RES
GRANT GROVE	3551	05	TULARE	.1	36 44	118 58	6600	8A	8A		C H	U S NAT PARK SERVICE
GRASS VALLEY NO. 2	35.3	02	NEVADA	39	39 13	121 04	2400	9A	8A		C	CITY OF GRASS VALLEY
GRATON	3578	0.	SONOMA	.2	38 26	.22 52	.00	7A	7A			MISS LOUISE HALLBERG
GREENVIEW	36.4	.	SISKIYOU	.2	4. 33	.2. 54	2818		.2M			MRS EMMA R PEREIRA
GREENVILLE RANGER STA	36..	02	PLUMAS	8	4. 08	12. 56	3560		8A			U S FOREST SERVICE
GROVELAND 2	3669	05	TUOLUMNE	37	37 50	120 .4	2825				C	ROBERT A. SHELTON
GROVELAND RANGER STA	3672	05	TUOLUMNE	37	37 49	120 06	3.45		8A			U S FOREST SERVICE
GUERNEVILLE	3683	02	SONOMA	.2	38 3	123 00	.45		8A			JOSEPH E B..TNER
HAINES CYN UPPER F0367	37.4	06	LOS ANGELES	.3	34 .5	1.8 .5	3440		5P			JAMES P KINDRED
HAIWEE	37.0	07	INYO	19	36 08	117 57	3825	7A	7A		H	L A WTR & PWR DEPT
HALF MOON BAY	37.4	04	SAN MATEO	4	37 28	122 26	60	5P	5P			SAN MATEO DEPT AGR
HAMILTON BRANCH PH	37.5	02	PLUMAS	8	4. .6	12. 05	4560				C	ALBION A SARGENT
HANFORD	3747	05	KINGS	.1	36 2	119 40	.42	5P	5P			KINGS CO. FIRE DEPT.
HANSEN DAM	375.	06	LOS ANGELES	13	34 16	118 24	1.00				C	CORPS OF ENGINEERS
HAPPY CAMP RANGER STA	37..	01	SISKIYOU	.2	4. 48	123 22	1.50	8A	8A		C H	U S FOREST SERVICE
HARRISON GULCH RS	37..	02	SHASTA	23	4. 22	122 58	2750		8A		C	U S FOREST SERVICE
HARRY ENGLEBRIGHT DAM	39.0	02	NEVADA	39	39 14	121 .6	580		8A			CORPS OF ENGINEERS
HAT CREEK RS	38..	02	SHASTA	.1	4. 48	121 30	3345				C	U S FOREST SERVICE
HAT CREEK PH NO 1	38.4	02	SHASTA	.1	4. 56	121 33	3015	8A	8A			P G & E COMPANY
HAYFIELD PUMPING PLANT	3855	07	RIVERSIDE	6	33 42	115 38	.370	9A	9A		C	METRO WATER DISTRICT
HAYFORK RANGER STATION	3859	01	TRINITY	35	40 33	123 .0	2340		8A			U S FOREST SERVICE
HAYWARD 6 ESE	3863	04	ALAMEDA	4	37 39	121 59	715				C	EUGENE D. BETTENCOURT
HEALDSBURG	3875	02	SONOMA	.2	38 37	122 52	102	4P	4P			HEALDSBURG FIRE DEPT
HEALDSBURG N. .	3878	0.	SONOMA	.2	38 37	1.2 52	102		8A			ROY W. LOWE
HELL HOLE	38..	02	PLACER	1	39 .4	.2 25	4850				C	PLACER COUNTY WTR AGCY
HEMET	3876	06	RIVERSIDE	33	33 45	1.6 57	.655		8A			LAKE HEMET MUN WATER
HENSHAW DAM	39.4	06	SAN DIEGO	33	33 .4	116 46	2700	8.	8A		C	VISTA IRRIG DIST
HERNANDEZ 2 NW	39.5	04	SAN BENITO	.0	36 .5	12. 55	2160		4P			MAX ..LEY
HERNANDEZ 7 SE	39.8	04	SAN BENITO	.0	36 18	12. 42	2765				C	MRS FLORENE AKERS
HESPERIA	3935	07	SAN BERDINO	.5	34 .5	117 18	3195		5S			ROY E WALTERS
HETCH HETCHY	3939	05	TUOLUMNE	37	37 57	119 47	3870	8A	8A	8A	C H	HETCH HETCHY WTR SUP
HIDDEN VALLEY RANCH	39.6	02	NEVADA	39	39 .0	.2. 06	1480		8A			CLARENCE E GASSOWAY
HIGHLAND LAKES	39..	05	ALPINE	.6	38 3	119 48	8650				S	DEPT OF WTR RESOURCES
HILTS	3967	01	SISKIYOU	.2	42 0.	12. 38	2900	8A	8A			FRUIT GROWERS SUP CO
HOBERGS	4.0.	02	LAKE	.3	38 5.	1.2 43	2960		8A			HOBERGS RESORT
HOCKETT MEADOWS	4...	05	TULARE	9	36 22	1.8 39	8500				S	CORPS OF ENGINEERS
HODGEES FC NO A	4..7	06	LOS ANGELES	.3	34 .3	118 02	2650		5P			LOUIS JEBKERT
HOGBACK ROAD	4.19	02	TEHAMA	.3	4. .3	12. 00	.320				S	CALIFORNIA DWR
HOLLISTER 2 SW	4..2	04	SAN BENITO	.0	36 5	12. .5	279	5P	5P			RADIO STATION KMPG
HOLLISTER .	4025	04	SAN BENITO	20	36 5.	121 24	284				C	CITY OF HOLLISTER
HOLLISTER . ENE	4.35	04	SAN BENITO	4	36 55	121 14	2578				C	WOODROW P. GOODMAN
HONEYDEW 2 WSW	4..4	01	HUMBOLDT	.7	4. .4	124 09	375		9A			MRS ANNE M ADAMS
HOOPA	4082	01	HUMBOLDT	35	4. 03	.23 40	345	8A	8A		C	BUR INDIAN AFFAIRS
HOPLAND 8 .E	4.97	02	LAKE	.3	39 0.	123 00	2510				C	WAYNE TOBIN
HOSSACK	4.20	05	TULARE	37	36 .1	118 37	7100				S	CORPS OF ENGINEERS
HUASNA	4.44	06	SN LUIS OBPO	.0	35 06	120 23	715				C	MRS LURLINE R BROWN
HUCKLEBERRY LAKE	4148	05	TUOLUMNE	37	38 06	119 45	7800				S	HETCH HETCHY WTR SUP
HUNTER DIST GRAVES RCH	4.66	02	TEHAMA	.3	4. ..	122 33	770		5P			MRS IRENE GRAVES
HUNTERS DAM	4.7.	05	CALAVERAS	34	38 .	12. 22	3220		6P			P G & E COMPANY
HUNTINGTON LAKE	4.76	05	FRESNO	.7	37 14	119 .3	7020	4P			C H	SO CALIF EDISON CO
HURKEY CREEK PARK	4.81	06	RIVERSIDE	33	33 41	1.6 41	4390				C	RIVERSIDE CO PK DEPT
HYAMPOM	4.9.	01	TRINITY	35	4. 37	123 27	1260				C	MRS FRANCES V MOSS
IDLEWILD HWY MNTNC STA	4202	01	DEL NORTE	.7	4. 54	123 46	1.50		8A			STATE DIV OF HWYS
IDRIA	42.4	05	SAN BENITO	27	36 25	12. 40	2650	8A	8A			NEW IDRIA MINE & CHEM
IDYLLWILD FIRE DEPT	42.1	06	RIVERSIDE	33	33 45	1.6 43	5397	4P	4P		C H	IDYLLWILD FIRE DEPT
IMPERIAL	4.23	07	IMPERIAL	6	32 5.	115 34	-64	6P	6P			IMPERIAL IRRIG DIST
IMPERIAL FAA AP	4.24	07	IMPERIAL	6	32 5.	115 34	-58	MID	MID			FED AVIATION AGENCY
INDEPENDENCE	4232	07	INYO	.9	36 48	1.8 .2	3950	7A	7A		C H	L A WTR & PWR DEPT
INDEPENDENCE CAMP	4.33	03	SIERRA	36	39 27	12. .8	7000				S	NATL WEATHER SERVICE
INDEPENDENCE ONION VLY	4235	07	INYO	.9	36 46	118 20	9175				C	L A WTR & PWR DEPT
INDIO U S DATE GARDEN	4259	07	RIVERSIDE	6	33 44	116 15	11	8A	8A	8A		AGR RESEARCH SERVICE
INYOKERN	4278	07	KERN	6	35 39	.17 49	2440	5P	5P			KERN CO FIRE DEPT
INYOKERN ARMITAGE	4.80	07	KERN	6	35 4.	..7 41	2220		MID			[illegible]
IONE	4283	05	AMADOR	.5	38 2.	12. 56	.84		8A			STATE DIV OF HWYS
IOWA HILL	4288	02	PLACER	1	39 .5	12. 59	3.56		8A			PIERSON TUTTLE
IRON MOUNTAIN	4297	07	SAN BERDINO	6	34 .8	115 08	922	7A	7A		C	METRO WATER DIST
JESS VALLEY	4374	02	MODOC	.1	4. .6	12. .8	5300	5P	5P		H	WALTER CANTRALL
JOHN BULL FLAT	4388	07	SAN BERDINO	6	34 20	1.6 53	8060				S	CLOSED ../6/70
JOHNSONDALE	4389	05	TULARE	.0	35 58	118 32	4680		8A			MT. WHITNEY LUMBER CO
JOSHUA TREE	44.5	07	SAN BERDINO	6	34 08	116 .9	2720		5P			JOSHUA BSN CTY WTR DIST
JULIAN WYNOLA	44.8	06	SAN DIEGO	.5	33 06	116 39	3650	5S	5S			CHARLES VILLNEK
JUNCAL DAM	44..	06	SNTA BARBARA	32	34 29	.19 30	2075		6P			MONTECITO COUNTY WTR DP
KAISER MEADOWS	444.	05	FRESNO	27	37 .8	119 06	9.10				S	SO CALIF EDISON CO
KEE RANCH	4467	07	SAN BERDINO	6	34 10	116 32	4325		8A			KEE RANCH
KELLOGG	4480	02	SONOMA	22	38 40	122 40	.800		9A			MRS RUTH F RUBINOW
KELSEYVILLE	4488	02	LAKE	.3	38 59	.2. 50	1385		9A			U FARM & HOME ADV
KENTFIELD	45.0	01	MARIN	17	37 57	122 33	120	5P	5P			RAYMOND J. MULLEN
KERLINGER	45.8	05	SAN JOAQUIN	27	37 4.	.21 26	177		8A			PAC CMNT & AGGREGATE
#KERN RIVER PH NO 1	452.	05	KERN	..	35 28	1.8 47	970	5P	5P			SO CALIF EDISON CO
KERN RIVER PH NO 3	45.3	05	KERN	10	35 47	.18 25	2703	5P	5P		H	SO CALIF EDISON CO
KETTLEMAN CITY	4534	05	KINGS	.1	36 0.	..9 58	.50	8A	8A	8A		KINGS COUNTY FIRE DEPT
KETTLEMAN STATION	4536	05	KINGS	11	36 04	.2. 05	508	6P	6P			P G & E COMPANY
KILARC POWER HOUSE	4544	02	SHASTA	.3	4. 41	121 52	2648		.14			P G & E COMPANY
KING CITY	4555	04	MONTEREY	.4	36 .2	121 08	320	4P	4P		C	STATE DIV OF FSTRY
KLAMATH R	4577	01	DEL NORTE	.2	41 31	124 02	25	5P	MID		C	HAROLD DEL PONTE
KNEELAND 10 SSE	4587	01	HUMBOLDT	7	40 38	123 54	2356				C	MRS. EDRA L. MOORE
KNIGHTS FERRY 2 SE	45.0	05	STANISLAUS	34	37 48	12. 39	315	8A	8A	8A		RAYMOND WILLMS
KORBEL	46.2	01	HUMBOLDT	17	40 52	123 57	145		6P			DENNIS L EMMONS
KYBURZ STRAWBERRY	46.6	02	EL DORADO	1	38 48	12. 09	5700				C	HARRY STEVENSON
LA CRESCENTA FC 251 B	4628	06	LOS ANGELES	.3	34 13	118 .4	1565		5P			CRESCENTA VLY CO W D
LAFAYETTE 2 NNE	4633	04	CONTRA COSTA	4	37 55	122 06	535		8A			RUSS R SANBURN
#LAGUNA BEACH	4647	06	ORANGE	33	33 33	117 47	35	4P	4P			SEWAGE DISPOSAL PLANT
LAGUNA BEACH 2	4650	06	ORANGE	33	33 33	117 48	210				C	L B WATER DISTRICT
LA HONDA	4665	04	SAN MATEO	4	37 19	122 16	780		6P			MRS. GERTRUDE REEDY
LAKE ALPINE	4664	05	ALPINE	34	38 29	120 01	7500				S	DEPT WATER RESOURCES
LAKE ARROWHEAD	4671	07	SAN BERDINO	15	34 15	117 .1	5205	5P	5P			LAKE ARROWHEAD F D
LAKE ELEANOR	4679	05	TUOLUMNE	37	37 58	119 53	4662				S	HETCH HETCHY WTR SUP
LAKEPORT	4701	02	LAKE	.3	39 02	122 55	1347	5P	5P			GEORGE R TURNBULL
LAKE SABRINA	4705	07	INYO	19	37 13	118 37	9065				S	SOUTHERN CALIF. EDISON
LAKESHORE	47.9	02	SHASTA	23	40 53	122 23	1075	8P	8P	8P		U S BUR RECLAMATION
LAKESIDE 2 E	4710	06	SAN DIEGO	.5	32 51	116 53	690		8A			HELIX IRRIGATION DIST
LAKE SOLANO	4712	02	SOLANO	23	38 30	122 00	.80				C	BUREAU OF RECLAMATION
LAKE SPAULDING	4713	02	NEVADA	39	39 19	120 38	5.56	4P	6P			P G & E COMPANY
LAKE SPAULDING DAM	47.4	02	NEVADA	39	39 20	120 38	5120	4P	6P	4P		P G & E COMPANY
LAKE WOHLFORD	47.6	06	SAN DIEGO	33	33 10	117 00	1500				C	ESCONDIDO MTL WTR CO
LA MESA	4735	06	SAN DIEGO	33	32 46	117 01	530	5P	5P		C	LA MESA FIRE DEPT
LANCASTER	4747	07	LOS ANGELES	.5	34 41	118 07	2395	6P	6P			MARVIN FOSTER
LA PANZA RANCH	4767	04	SN LUIS OBPO	24	35 23	12. 10	1550				C	MRS. MAE E. MARTENS
LA PORTE	4773	02	PLUMAS	8	39 4.	120 59	4975				C	MICHAEL C LIBBEY
LASSEN CREEK UPPER	48.6	03	MODOC	.8	4. 45	.2. .5	6775				S	DEPT OF WATER RESOURCES
LAVA BEDS NAT MONUMENT	4838	01	SISKIYOU	12	41 44	121 31	4770	9A	9A			U S NAT PARK SERVICE
LA VERNE HTS FC 560 B	4840	06	LOS ANGELES	.6	34 07	117 45	1235		5P			WATER ASSOC PERSONNEL
LAYTONVILLE	4851	01	MENDOCINO	7	39 42	123 29	1640				C	VERNON M. BROWN
LEBEC	4863	05	KERN	..	34 50	118 52	3585		8A			KERN CO FIRE DEPT
LECHUZA PT STA FC 352B	4867	06	LOS ANGELES	33	34 05	118 53	1600		4P		C	L A CO FIRE DEPT
LEESVILLE KEEGAN RANCH	4880	02	COLUSA	23	39 09	122 26	1330		7A			MATTHEW J KEEGAN
LE GRAND	4884	05	MERCED	27	37 14	120 15	.55	5P	5P			MERCED CO FIRE DEPT
LEHMAN RANCH	4885	05	EL DORADO	.6	38 36	12. 01	600		7A			IVAN A LEHMAN
LEMON COVE	4890	05	TULARE	9	36 23	119 02	513	5P	5P			KAWEAH LEMON CO
LIGHTS CREEK	4932	02	PLUMAS	8	4. 14	12. 43	5320				S	CALIF DEPT OF WATER RES
LINDSAY	4957	05	TULARE	9	36 11	119 04	395	7P	7P			FRANK DE CHAINE
LITTLE LAST CHANCE VY	4977	02	PLUMAS	8	39 50	120 .3	5730				S	DEPT OF WTR RESOURCES
LITTLE PANOCHE DET DAM	4979	05	FRESNO	27	36 47	12. 48	677	10A	10A	10A	C	DEPT. WATER RESOURCES
LITTLE VALLEY	4988	02	LASSEN	21	4. 53	12. 11	4.70		8A			MRS. CLOVERINE CORDER
LIVERMORE COUNTY F D	49.7	04	ALAMEDA	4	37 40	12. 46	490	5P	5P			LIVERMORE ALMDA CTY F C
LOCKWOOD 2 N	5..7	04	MONTEREY	.4	35 58	12. 05	1.04		8A		C	ARCHIE M WEFERLING
LODGEPOLE	5.26	05	TULARE	9	36 36	118 44	6735	8A	8A		C	U S NATL PARK SERVICE
LODI	5032	05	SAN JOAQUIN	.6	38 07	12. 17	40	5P	5P	5P		CITY OF LODI
LOG SPRING	5043	02	TEHAMA	.3	39 50	122 47	5050				S	CORPS OF ENGINEERS
LOMPOC	5064	06	SNTA BARBARA	32	34 39	120 27	95	5P	5P			LOMPOC WATER TREAT. PL.
LONE PINE CTNWOOD PH	5.67	07	INYO	.9	36 27	118 03	3790				C	L A WTR & PWR DEPT
LONG BEACH PUB SVC	5080	06	LOS ANGELES	.3	33 47	..8 .2	10	5P	5P			PUBLIC SERVICE DEPT.
LONG BEACH WSO	5085	06	LOS ANGELES	.3	33 49	118 09	34	MID	MID			NATL WEATHER SERVICE
LONG BELL STATION	5086	01	MODOC	7	4. 28	121 25	4375				S	DEPT OF WATER RESOURCES
LOOKOUT 3 WSW	5.93	02	MODOC	.1	41 .2	121 12	4.80		9A			CHARLES SHEPHERD
LORAINE	5.98	05	KERN	.0	35 18	..8 26	2720				C	BURRELL REED
LOS ALAMOS	5..7	06	SNTA BARBARA	33	34 45	12. 17	565		8A			LAUREN PAYNE
LOS ANGELES WSO R	5..4	06	LOS ANGELES	13	33 56	118 24	.05	MID	MID		C	NATL WEATHER SERVICE
LOS ANGELES CIVIC CTR R	5..5	06	LOS ANGELES	.3	34 03	118 .4	270	MID	MID		C	LA CO AIR POL CON DIST
LOS BANOS	5..8	05	MERCED	.7	37 03	.20 52	.20	4P	8A			ROGER C RICE
LOS BANOS ARBURUA RCH	5..9	05	MERCED	.7	36 53	12. 56	860		5S			ARBURUA RANCH
LOS BANOS DET RESV	5..0	05	MERCED	.7	37 0.	12. 56	407	9A	9A	9A		DEPT. WATER RESOURCES
LOS GATOS	5..3	04	SANTA CLARA	4	37 .4	12. 58	365	5P	5P			CITY OF LOS GATOS
LOS GATOS 4 SW	5..5	04	SANTA CRUZ	4	37 1.	1.. 02	2415		8A			ALLEN HELENIUS
LOS PRIETOS RANGER STA	5147	06	SNTA BARBARA	32	34 33	1.9 47	1024		5P			U S FOREST SERVICE
LOST HILLS	515.	05	KERN	.0	35 37	119 41	.88				C	KERN COUNTY FIRE DEPT.
LOWER KIBBEY RIDGE	5.60	05	TUOLUMNE	37	38 0.	119 53	6500				S	HETCH HETCHY WTR SUP
LOWER MEADOW	5..1	03	SIERRA	36	39 33	120 03	5760				S	INTERMOUNTAIN F & RES
LOWER OTAY RESERVOIR	5...	06	SAN DIEGO	33	32 37	..6 56	540				C	SAN DIEGO WTR DEPT
LOYALTON	5..1	02	SIERRA	8	39 41	.20 15	4936		8A			ROLLO LARSEN
LUCERNE VALLEY	5.82	07	SAN BERDINO	6	34 27	.16 57	2957	5P	5P			LUCERNE VALLEY FIRE DIS
LUCIA WILLOW SPRINGS	5.84	04	MONTEREY	4	35 53	121 27	355				C	STATE DIV OF HWYS
LUMBERYARD RS	5.89	05	EL DORADO	5	38 33	120 18	6473				S	CALIF DEPT WATER RES
LYTLE CR FOOTHILL BLVD	52.2	06	SAN BERDINO	.8	34 06	1.7 20	1.60				C	SAN BERNARDINO FCD
LYTLE CREEK RANGER STA	5..8	06	SAN BERDINO	.8	34 14	1.7 29	2730		8A		C	U S FOREST SERVICE
MADELINE MNTNC STA	52..	02	LASSEN	.8	4. 04	.20 .8	5300		8A			STATE DIV OF HWYS
MADERA	5233	05	MADERA	.7	36 58	12. 04	.68	8A	8A			STATE DIV OF FSTRY
MAD RIVER RANGER STA	5.44	01	TRINITY	.7	40 27	.23 32	.775		8A			U S FOREST SERVICE
MAHNKE	5.58	02	LAKE	.3	38 51	.22 47	2390				C	MRS M E MAHNKE
MAMMOTH PASS	5.84	07	MONO	.9	37 37	.19 02	9500				S	DEPT WATER RESOURCES
MAMMOTH POOL	5.88	05	MADERA	.7	37 21	119 19	3390				S	SO. CALIF. EDISON CO.
MANTECA	53.3	05	SAN JOAQUIN	.7	37 48	121 .2	40	8A	8A	8A		SPRECKELS SUGAR CO.
MANZANA SCHOOL	53.8	06	SANTA BARBAR	30	34 49	12. 00	.200				C	COUNTY OF SANTA BARBARA
MANZANITA LAKE	53..	02	SHASTA	.3	4. 32	121 34	5850	8A	8A		H	U S NAT PARK SERVICE
MARE ISLAND	53.3	02	SALANO	.7	38 06	122 .6	52		MID			SAN FRAN BAY NAVAL SYD
MARICOPA	5338	05	KERN	.0	35 05	.19 23	675	8A	8A			STANDARD OIL OF CALIF
MARIPOSA	5.4.	05	MARIPOSA	.7	37 29	119 58	2.1.		9A			MRS GABRIELLE WILSON
MARKLEEVILLE	5356	03	ALPINE	3	38 42	119 47	5546				C	ELOISE B FAIRBANKS
MARKLEY COVE	5360	02	NAPA	23	38 30	122 07	480	9A	9A	9A		U S BUR OF RECLAMATION
MARTINEZ 3 S	5371	04	CONTRA COSTA	4	37 58	.22 08	.25				C	MARGARET S PLUMMER
MARTINEZ 3 SSE	5372	04	CONTRA COSTA	4	37 58	122 06	255		4P			FRANCIS C. MACALVEY
MARTINEZ WATER PLANT	5378	04	CONTRA COSTA	4	38 01	122 07	40	4P	4P			MARTINEZ WTR PURIF PT
MARYSVILLE	5385	02	YUBA	8	39 09	12. 35	60	9A	9A			MARYSVILLE FIRE DEPT
MATHER	5400	05	TUOLUMNE	37	37 53	.19 51	4513		8A			CITY SAN FRANCISCO
MATILIJA DAM	54.7	06	VENTURA	33	34 29	119 18	.060				C	VENTURA C. FLOOD CONT.
MC CARTHY POINT	5444	02	TEHAMA	.3	40 .1	121 41	3800				S	NATL WEATHER SERVICE
MC CLOUD	5449	02	SISKIYOU	.1	41 .6	122 08	3300	8A	8A		C H	GINO L. ZANNI
MEADOW LAKE	5496	05	FRESNO	27	37 05	1.9 .6	4480		7A			RADIO STATION KFRE-FM
MECCA FIRE STATION	5502	07	RIVERSIDE	6	33 34	116 04	-.80	5P	5P			CALIF DIV OF FORESTRY
MEDICINE LAKE	55.5	01	SISKIYOU	.2	4. 35	121 37	6.26				S	NATL WEATHER SERVICE
MENDOTA DAM	55.9	05	FRESNO	27	36 47	.20 22	.66		7A			ERNEST MANGUS
MERCED FIRE STATION .	553.	05	MERCED	.4	37 .8	120 29	.49	4P	4P			CITY OF MERCED
MERCED 2	5535	05	MERCED	.4	37 19	120 29	.70				C	MERCED IRRIG DIST
MICHIGAN BLUFF	5586	02	PLACER	1	39 03	120 44	3650				C	R M POWELL
MIDDLETOWN	55.8	02	LAKE	23	38 45	122 37	1.22		8A			STATE DIV OF FSTRY
MILFORD LAUFMAN RS	5.23	03	LASSEN	.8	4. 08	120 21	4860				C	U S FOREST SERVICE
MILL CREEK INTAKE	563.	06	SAN BERDINO	.8	34 05	116 56	4945				C	SO CALIF EDISON CO
MILO 5 NE	5..9	05	TULARE	9	36 17	118 46	3400				C	MRS ETHEL WALKER
MINERAL	5679	02	TEHAMA	.3	40 2.	121 36	4911	8A	8A		C H	U S NAT PARK SERVICE
MIRANDA 4 SE	57..	01	HUMBOLDT	7	40 11	123 47	.63				C	NATL WEATHER SERVICE
MIRANDA SPENGLER RANCH	57.3	01	HUMBOLDT	7	40 12	123 46	320				C	ROBERT CRERAR
MITCHELL CAVERNS	57.1	07	SAN BERDINO	6	34 56	115 32	4330	5P	5P		H	CAL DIV BEACH & PKS
MITCHELL MEADOW	57.3	05	FRESNO	11	36 45	118 43	9700				S	CORPS OF ENGINEERS
MODESTO	5738	05	STANISLAUS	37	37 39	121 00	91	MID	MID			MODESTO IRRIG DIST
MODESTO 2	574.	05	STANISLAUS	37	37 38	121 00	89				C	CITY OF MODESTO
MOJAVE	5756	07	KERN	6	35 03	118 10	2735	8A	8A	8A	C	KERN CO FIRE DEPT
MONACHE MEADOWS	5777	05	TULARE	.3	36 .3	118 10	7900				S	CORPS OF ENGINEERS
MONO LAKE	5779	03	MONO	38	38 00	..9 09	6450	5P	5P		H	JACK PRESTON
MONTAGUE 3 E	5785	01	SISKIYOU	.2	4. 43	122 28	2580				C	ROGER SCHOEN
MONTEREY	5795	04	MONTEREY	4	36 36	12. 54	345	6P	6P			ROBERT J RENARD
MONTEREY NALF	5799	04	MONTEREY	4	36 36	.21 52	.62	10P	10P			U. S. NAVY
MOORPARK	5823	06	VENTURA	33	34 .7	118 53	580		9A			VENTURA COUNTY FIRE DEP
MORAINE CREEK	583.	05	TULARE	.1	36 43	1.8 34	8840				S	CORPS OF ENGINEERS
MORENA DAM	5840	06	SAN DIEGO	33	32 4.	116 31	3075				C	SAN DIEGO WATER CO
MORGAN HILL 2 E	5844	04	SANTA CLARA	4	37 08	121 37	225		8A			MRS THELMA F DOWNER
MORGAN HILL 6 WSW	5846	04	SANTA CLARA	.0	37 06	121 45	640				C	BILL R. BRUNER
MORGAN HILL SCS	5853	04	SANTA CLARA	.0	37 08	121 39	350				C	U S SOIL CON SERVICE
MORONGO VALLEY	58.3	07	SAN BERDINO	6	34 02	116 35	2560		8A			MRS. ELVIRA CLIFT
MORRO BAY FIRE DEPT	58..	04	SN LUIS OBPO	4	35 23	.20 51	55	8A	8A			MORRO BAY F P DIST
MORRO BAY 3 N	58.9	04	SN LUIS OBPO	4	35 25	12. 51	670		MID			STANDARD OIL OF CALIF
MOUNTAIN HOME	5837	05	TULARE	.0	36 .5	118 43	5360				S	U S ARMY ENGINEERS
MOUNTAIN PASS	59..	07	SAN BERDINO	6	35 28	115 32	4750	3P	3P			MOUNTAIN PASS MINE
MT BALDY FC 850	5900	06	SAN BERDINO	.8	34 14	117 39	4.75		8A		C	U.S. FOREST SERVICE
MT BALDY NOTCH	5901	06	SAN BERDINO	28	34 .7	117 37	7735	4P	4P		H	MT BALDY SKI LIFT INC
MOUNT DANAHER	59.9	02	EL DORADO	1	38 45	12. 40	3408		8A		C	STATE DIV OF FSTRY
MOUNT DIABLO N GATE	59.5	04	CONTRA COSTA	4	37 52	12. 56	2.00	7A	7A			CAL DIV BEACH & PARK
MOUNT HAMILTON	5933	04	SANTA CLARA	4	37 20	121 39	4206	4P	4P		H	LICK OBSERVATORY
MOUNT HEBRON RS	5941	01	SISKIYOU	.2	41 47	122 02	4250	8A	8A			U S FOREST SERVICE
MT HOUGH SNOW COURSE	5956	02	PLUMAS	8	40 02	120 53	6760				S	CALIF. DEPT. OF WATER
MOUNT MADONNA	5973	04	SANTA CRUZ	.0	37 01	12. 43	1800				C	JACK I SCHELL
MT SAN JACINTO WSP	5978	07	RIVERSIDE	6	33 48	116 38	8417	5P	5P			MT SAN JACINTO WSP
MOUNT SHASTA SLOPE R	5982	02	SISKIYOU	.3	4. .2	122 14	7500				S	DEPT WATER RESOURCES
MOUNT SHASTA WSO R	5983	02	SISKIYOU	23	4. 19	122 19	3544	MID	MID		C HJ	NATL WEATHER SERVICE
MOUNT TAMALPAIS 2 SW	5996	01	MARIN	17	37 54	.22 36	1475				C	CALIF DIV BEACH & PKS
MOUNT WILSON FC 338 B	6006	06	LOS ANGELES	13	34 .4	118 04	5709	4P	4P		C H	NATL WEATHER SERVICE
MUIR WOODS	6027	01	MARIN	17	37 54	122 34	225		5P			U S NAT PARK SERVICE
MUMBO BASIN	6032	01	TRINITY	35	4. ..	.22 32	5700				S	DEPT WATER RESOURCES
MUSICK CREEK GUARD STA	6048	05	FRESNO	.7	37 .6	119 19	5522				C	PAUL H. RIGGS
NACIMIENTO DAM	6056	04	SAN LUIS OBP	24	35 46	.20 53	770	8A	8A	8A		MONTEREY CTY PARKS DEPT
#NAPA STATE HOSPITAL	6074	01	NAPA	17	38 17	122 16	60	5P	5P			NAPA ST HOSP,FIRE DEPT
NAVARRO 1 NW	6105	01	MENDOCINO	17	39 10	123 34	220				C	MASONITE CORPORATION
NEEDLES	61.5	07	SAN BERDINO	5	34 50	114 36	480				C	CITY OF NEEDLES
NEEDLES FAA AIRPORT	6..8	07	SAN BERDINO	5	34 46	114 37	913	MID	MID			FED AVIATION AGENCY
NEVADA CITY	6.36	02	NEVADA	39	39 16	12. 01	2520	8A	8A			CITY OF NEVADA CITY
NEWARK	6.4.	04	ALAMEDA	4	37 31	.22 02	10	8A	8A	8A		LESLIE SALT COMPANY
NEWBURY PARK 4 SW	6149	06	VENTURA	33	34 09	118 58	780		7A			RANCHO SIERRA VISTA
NEWHALL SOLEDAD FC32CE	6162	06	LOS ANGELES	29	34 23	118 32	1243		4P		C	LA COUNTY FLOOD CONT.
NEWMAN 2 NW	6168	05	STANISLAUS	27	37 21	121 03	108	5P	5P			RICHARD A SMITH
NEWPORT BEACH HARBOR	6175	06	ORANGE	33	33 36	117 53	10	5P	5P			ORANGE CO. HARBOR DIST
NEW YORK MTNS	6185	07	SAN BERDINO	6	35 15	115 18	6000				S	C. T. SNYDER
NICOLAUS 2	6194	02	SUTTER	39	38 55	12. 33	43		8A			RECLAMATION DIST 1001
NILAND	6197	07	IMPERIAL	6	33 17	115 31	-55		8A			IMPERIAL IRRIG DIST
NIPOMO 2 NW	6207	06	SN LUIS OBPO	30	35 04	120 30	360		8A			CHARLES MEHLSCHAU
NOEL SPRING	62.2	02	GLEN	23	39 32	122 40	5000				S	CORPS OF ENGINEERS
NORTH BLOOMFIELD	6232	02	NEVADA	39	39 22	120 54	3280				C	MALAKOFF DIGGINS ST PK
NORTH FORK RANGER STA	6252	05	MADERA	27	37 14	119 30	2630	8A	8A		H	U S FOREST SERVICE
NOVATO 8 WNW	6290	01	MARIN	17	38 08	122 43	370				C	MARIN COUNTY FIRE DEPT.

STATION INDEX

STATION	INDEX NO	DIVISION	COUNTY	DRAINAGE	LATITUDE	LONGITUDE	ELEVATION	TEMP	PRECIP	EVAP	SPECIAL	OBSERVER
[illegible] RANGER ST[illegible]	[illegible]	[illegible]	SISKIYOU	12	41 5	121 51	1963		8A			U S FOREST SERVICE
OAKLAND WSO R	[illegible]	04	ALAMEDA	4	37 44	122 12	6	MID	MID		C J	NATL WEATHER SERVICE
[illegible]	6336	04	ALAMEDA	4	37 48	122 16	30	MID	MID			NATL WEATHER SERVICE
[illegible]	[illegible]	[illegible]	NAPA	17	38 27	122 25	[illegible]		5P			MRS LILLIAN DEL BONDIO
[illegible]	[illegible]	[illegible]	NAPA	17	38 24	122 28	1685				C	KLAUS HUCKFELDT
[illegible]	[illegible]	[illegible]	SONOMA	17	38 25	122 58	[illegible]		7A			ANDREW J BLANEY
[illegible]	6377	06	SAN DIEGO	33	33 12	117 23	84	4P	4P			OCEANSIDE FIRE DEPT
[illegible] PUMPING P[illegible]	[illegible]	06	SAN DIEGO	33	33 13	117 21	30				C	OCEANSIDE WATER DEPT
[illegible]	[illegible]	05	FRESNO	17	36 18	12[illegible] 24	3620				S	PACIFIC TEL&TEL CO
[illegible]	[illegible]	06	VENTURA	33	34 27	119 15	750	5P	5P			VENTURA CO FIRE DEPT
[illegible]	[illegible]	02	PLUMAS	8	39 48	120 53	6530				S	DEPT OF WTR RESOURCES
[illegible]	[illegible]	[illegible]	SHASTA	23	4[illegible] 29	122 37	980		7A			GERALD D. HARNACK
[illegible] RESVR	[illegible]	06	ORANGE	26	33 56	117 53	660				C	CORPS OF ENGINEERS
[illegible]	[illegible]	05	FRESNO	9	36 37	119 18	431	10A	10A			ORANGE COVE CIT ASSN
[illegible] PRAIRIE CREEK [illegible]	6498	01	HUMBOLDT	17	41 22	124 01	161	4P	4P			CAL DIV BEACH & PARKS
[illegible]	6506	02	GLENN	23	39 45	122 12	254	8A	8A			ORLAND UNIT WU ASSN
[illegible]	[illegible]	[illegible]	HUMBOLDT	12	41 18	123 32	403	6P	6P			JACK G. CLARK
OROVILLE	6521	02	BUTTE	8	39 30	121 34	171	11A	11A			CITY OF OROVILLE
[illegible] AIRPORT	[illegible]	[illegible]	BUTTE	8	39 31	121 34	165		7A			ROBERT E SKINNER
OROVILLE RANGER STA	6528	02	BUTTE	8	39 3[illegible]	121 34	300				C	STATE DIV OF FSTRY
OSTRANDER LAKE	[illegible]	05	MARIPOSA	14	37 38	119 33	8600				S	DWR & NATL PARK SERVICE
[illegible]	6569	06	VENTURA	33	34 12	119 11	49	8A	8A			CITY OF OXNARD
PACHECO PASS	[illegible]	05	MERCED	17	37 04	121 11	880		MID			CALIF DEPT OF WATER RES
[illegible] HOUSE	6597	02	EL DORADO	1	38 45	120 30	3440		8A			FLOYD R POOLE
[illegible] FC 33 [illegible]	6602	06	LOS ANGELES	13	34 20	118 24	1500		5P			F K BARR
[illegible] OHRWALL RANCH	[illegible]	04	SAN BENITO	20	36 44	121 22	950		8A			JOHN P OHRWALL
[illegible]	6624	07	LOS ANGELES	6	34 35	118 06	2596	5P	5P		C	PALMDALE IRRIG DIST
[illegible] FAA AIRPORT	[illegible]	07	LOS ANGELES	6	34 38	118 05	2517	MID	MID			FED AVIATION AGENCY
PALM SPRINGS	[illegible]	07	RIVERSIDE	6	33 49	116 32	411	5P	5P			PALM SPGS FIRE DEPT
[illegible]	[illegible]	04	SANTA CLARA	4	37 27	122 08	25	8A	8A		C	PALO ALTO JR. MUSEUM
[illegible]	[illegible]	04	MONTEREY	24	36 21	121 30	1835		5P			JAMES A BELL
[illegible] MT OBSERVATORY	[illegible]	06	SAN DIEGO	33	33 21	116 52	5545	1P	1P		C H	PALOMAR OBSERVATORY
PALOS VERDES EST FC430	[illegible]	06	LOS ANGELES	33	33 48	118 23	216		7A			SUPT. OF STREETS & PKS.
[illegible] CITY	6671	07	INYO	6	36 07	117 06	6240				S	C. T. SNYDER
[illegible]	[illegible]	05	SAN BENITO	27	36 36	121 50	1265		5S			MISS LILY BERG
PARADISE	[illegible]	02	BUTTE	23	39 45	121 37	1750	8A	8A			PARADISE FIRE DEPT.
PARADISE MEADOW	[illegible]	05	TUOLUMNE	37	38 03	119 40	7700				S	HETCH HETCHY WTR SUP
PARKER RESERVOIR	[illegible]	07	SAN BERDINO	5	34 17	114 10	738	7A	7A		C	METRO WATER DISTRICT
[illegible]	[illegible]	04	MONTEREY	24	35 53	120 26	1482		7A			ROBERT H. DURHAM
[illegible]	[illegible]	06	LOS ANGELES	13	34 09	118 09	864	4P	4P			PASADENA WATER DEPT
[illegible] RANGER STA	[illegible]	02	TEHAMA	23	39 53	122 32	755		8A		C	U S FOREST SERVICE
[illegible]	[illegible]	04	SN LUIS OBPO	24	35 38	120 41	700	5P	5P			CITY OF PASO ROBLES
[illegible] 5 NW	6736	04	SN LUIS OBPO	24	35 41	120 45	1040				C	FRANCIS F NELSON
[illegible] FAA AP	6742	04	SN LUIS OBPO	24	35 40	120 38	815	MID	MID			FED AVIATION AGENCY
[illegible] MEADOW	6751	03	MODOC	21	41 11	120 12	7090				S	DEPT OF WATER RESOURCES
[illegible]	[illegible]	05	KERN	10	34 56	119 23	3868		7A			HUDSON RANCH
[illegible]	6761	02	TEHAMA	13	40 20	121 51	1840		7A			NELLIE THOMPSON
[illegible] CAMP	[illegible]	03	MODOC	21	41 27	120 14	6300				S	CALIF DEPT WATER RES
PERRIS	6816	06	RIVERSIDE	28	33 47	117 14	1470	2P	5P			STATE DIV OF FSTRY
[illegible] FIRE STA 2	[illegible]	01	SONOMA	17	38 14	122 38	16	5P	5P		C	PETALUMA FIRE STA # 2
PIEDRA BLANCA GRD STA	6862	06	VENTURA	29	34 34	119 1[illegible]	3065		MID			VENTURA COUNTY FCD
[illegible]	6891	06	LOS ANGELES	29	34 40	118 26	3286		5P			L A CO FIRE DEPT
[illegible]	6893	05	TUOLUMNE	21	38 15	120 00	5600				C	USFS, DISTRICT RANGER
[illegible]	[illegible]	05	FRESNO	27	36 49	119 20	610		7A			CORPS OF ENGINEERS
[illegible] INN	6910	06	VENTURA	29	34 36	119 21	4[illegible]00				C	VENTURA CTY FLD CONTROL
PINNACLES NAT MONUMENT	[illegible]	04	SAN BENITO	20	36 29	121 11	1307	8A	8A			U S NAT PARK SERVICE
[illegible]	[illegible]	05	VENTURA	29	34 24	118 45	730		7A			CAMULOS RANCH
[illegible]	[illegible]	05	VENTURA	29	34 22	118 47	2820				C	V. CO. FLOOD CONTROL D.
[illegible]	[illegible]	[illegible]	SN LUIS OBPO	4	35 08	120 38	80	5P	5P			POLICE DEPARTMENT
PIT RIVER POWER HOUSE	[illegible]	02	SHASTA	21	40 59	121 59	1458		3P			P G & E COMPANY
PLACERVILLE	[illegible]	02	EL DORADO	1	38 44	120 48	1890	8A	8A		H	P G & E COMPANY
[illegible]	[illegible]	02	EL DORADO	1	38 44	120 44	2755	4P	4P	4P		INST FST GENETICS
[illegible]	6964	02	EL DORADO	1	38 44	120 51	1546				C	CITY OF PLACERVILLE
[illegible]	[illegible]	01	GLENN	7	39 44	122 51	6580				S	U S F SC CAL DEPT WTR
[illegible]	[illegible]	02	SHASTA	23	40 2[illegible]	122 53	2260	5P	5P			PLATINA HWY MTC STN
PLUMAS EUREKA STATE PK	[illegible]	02	PLUMAS	8	39 45	120 42	5165				C	PLUMAS EUREKA ST. PK.
[illegible] ARENA	[illegible]	01	MENDOCINO	17	38 55	123 42	210	5P	5P		C	CALIF DIV OF FORESTRY
PT ARGUELLO LIGHT STA	[illegible]	05	SNTA BARBARA	33	34 34	120 40	76		11P			U S COAST GUARD
[illegible] PIEDRAS BLANCAS	[illegible]	04	SN LUIS OBPO	4	35 40	121 17	59	11P	11P			U S COAST GUARD
[illegible] CAL POLY	[illegible]	06	LOS ANGELES	28	34 04	117 49	740	8A	8A			CAL POLYTECHNIC COLLEGE
PORT CHICAGO NAVAL [illegible]	[illegible]	04	CONTRA COSTA	4	38 0[illegible]	122 01	50	5P	5P			U S NAVAL MAGAZINE
PORTERVILLE	[illegible]	05	TULARE	9	36 04	119 01	393	8A	8A			JOHN H DAYBELL
[illegible]	7085	02	PLUMAS	8	39 48	120 28	4838	4P	4P		C	F. W. COLE
[illegible] MEADOW	[illegible]	05	TULARE	10	35 48	118 34	7000				S	CORPS OF ENGINEERS
[illegible] E	[illegible]	05	TULARE	10	35 48	118 38	4960	5S	7A			PANORAMA HTS LODGE
POTTER VALLEY 3 SE	[illegible]	01	MENDOCINO	22	39 18	123 04	1100				C	CORPS OF ENGINEERS
POTTER VALLEY PH	[illegible]	01	MENDOCINO	22	39 22	123 08	1015	4P	4P		C	P G & E COMPANY
[illegible]	[illegible]	06	SAN DIEGO	33	32 57	117 04	500		4P			POWAY FIRE DEPT
PRADO DAM	[illegible]	06	RIVERSIDE	28	33 53	117 38	560				C	CORPS OF ENGINEERS
PRIEST VALLEY	[illegible]	04	MONTEREY	24	36 11	120 42	2300	5S	5S			NELSON H PALMER
[illegible] ASPEN	[illegible]	05	TULARE	10	36 07	118 32	7200				S	CORPS OF ENGINEERS
[illegible]	7195	02	PLUMAS	8	39 56	120 56	3409	8A	8A		H	U S FOREST SERVICE
[illegible]	[illegible]	06	SAN DIEGO	33	33 04	116 51	1480	6P	6P			LOUIS B SPAULDING
[illegible]	[illegible]	06	SAN DIEGO	33	33 14	116 32	4110		6P			B. W. PATTERSON
RANDSBURG	7253	07	KERN	15	35 22	117 39	3570	6P	6P			KERN CO FIRE DEPT
[illegible] CREEK	[illegible]	05	FRESNO	11	36 59	118 43	9900				S	CORPS OF ENGINEERS
RED BLUFF WSO R	[illegible]	02	TEHAMA	23	40 09	122 15	342	MID	MID		C J	NATL WEATHER SERVICE
REDDING 5 SSE	7295	02	SHASTA	23	40 30	122 22	425				C	CITY OF REDDING
REDDING FIRE STA NO 2	[illegible]	02	SHASTA	23	40 35	122 24	580	5P	5P			REDDING FIRE DEPT
REDLANDS	7306	06	SAN BERDINO	28	34 03	117 11	1318	MID	2P			REDLANDS DAILY FACTS
[illegible] CITY	7339	04	SAN MATEO	4	37 29	122 14	31	5P	5P			CITY FIRE DEPT STA 2
REDWOOD VALLEY	[illegible]	01	MENDOCINO	12	39 16	123 12	718				C	THOMAS M JAMESON
REPRESA	7370	02	SACRAMENTO	1	38 42	121 10	295		MID			FOLSOM STATE PRISON
RICHARDSON GROVE ST PK	[illegible]	01	HUMBOLDT	7	40 02	123 47	500	8A	8A			CALIF DIV BEACH & PKS
#[illegible]	7414	04	CONTRA COSTA	4	37 56	122 21	55	4P	4P			CITY OF RICHMOND
RIO VISTA	7446	02	SOLANO	23	38 09	121 42	40		8A			U S ARMY DEPOT
RIVERSIDE FIRE STA. #3	7470	06	RIVERSIDE	28	33 57	117 23	840	5P	5P			RIVERSIDE FIRE DEPT
RIVERSIDE EXP STA R	7473	06	RIVERSIDE	28	33 58	117 21	986	8A	8A	8A	C G	CITRUS RES & AG EXP STA
ROBBS PEAK PH	7489	02	EL DORADO	1	38 54	120 22	5120				C	SAC MUNIC UTL DIST
[illegible] FLAT	[illegible]	05	PLACER	1	39 09	120 30	6740				S	DEPT OF WATER RESOURCES
ROCK CREEK	7510	07	INYO	19	37 27	118 44	9670				S	DEPT WATER RESOURCES
[illegible]	[illegible]	02	PLACER	1	38 48	121 14	242	8A	8A			RAYMOND H JOHNSON
[illegible] CAMP	7533	05	TULARE	10	36 06	118 38	6240				S	CORPS OF ENGINEERS
ROSE MARIE MEADOW	7560	05	FRESNO	27	37 19	118 52	10000				S	SO CALIF EDISON CO
ROUND MEADOW	[illegible]	05	TULARE	10	35 58	118 21	9000				S	CALIF STATE ENG
ROUND MT P G AND E	[illegible]	02	SHASTA	23	40 46	121 56	2100		6P		C	PACIFIC GAS AND ELEC CO
RUNNING SPRINGS 1 E	7600	07	SAN BERDOIN	15	34 12	117 05	5965				C	STATE DIV OF HWYS
SACHES SPRINGS	7623	05	TUOLUMNE	37	38 06	119 51	7900				S	HETCH HETCHY WTR SUP
SACRAMENTO WSO R	[illegible]	02	SACRAMENTO	23	38 31	121 30	17	MID	MID		C J	NATL WEATHER SERVICE
#[illegible] CITY WSO R	[illegible]	02	SACRAMENTO	23	38 35	121 30	19	MID	MID		C	NATL WEATHER SERVICE
SADDLE CAMP RANGER STA	7637	02	TEHAMA	23	40 10	122 48	3850				S	NATL WEATHER SERVICE
[illegible] CREEK	7641	03	NEVADA	36	39 26	120 14	6337		5P			UNIVERSITY OF CALIF
SAINT HELENA	7643	01	NAPA	17	38 30	122 28	225	6P	6P			EDWIN L PAULSON
SAINT HELENA 4 WSW	7646	01	NAPA	17	38 30	122 32	1780				C	EDWIN H LEARNED
SAINT HELENA 7 NE	7649	02	NAPA	23	38 34	122 23	870				C	YVONNE L. WHITE
SAINT MARYS COLLEGE	7661	04	CONTRA COSTA	4	37 50	122 06	623	7P	7P			BROTHER U BENEDICT
SALINAS 3 E	7668	04	MONTEREY	24	36 40	121 36	85	5P	5P			U.S.DEPT.OF AG.1 ARS
SALINAS FAA AP	7669	04	MONTERY	24	36 40	121 36	75	MID	MID			FED AVIATION AGENCY
SALINAS DAM	[illegible]	04	SN LUIS OBPO	24	35 20	120 30	1375		8A			SALINAS DAM OPERATORS
[illegible] GAUGING STA	7681	06	SNTA BARBARA	32	34 35	120 24	250		8A			JOE CABRAL JR
SALT SPRINGS PWR HOUSE	[illegible]	05	AMADOR	16	38 30	120 13	3700	3P	3P	3P		P G & E COMPANY
[illegible]	[illegible]	05	CALAVERAS	2	38 10	120 40	830		7A			CALAVERAS CEMENT CO
SAN ANTONIO MISSION	[illegible]	04	MONTEREY	24	36 01	121 15	1060	5P	5P			SAN ANTONIO MISSION
SAN AR[illegible]	[illegible]	04	MONTEREY	24	36 02	12[illegible] 54	450		8A			MRS JEAN BRINAN
SAN BENITO	[illegible]	04	SAN BENITO	20	36 31	121 05	1355				C	JOHN M SHIELDS
[illegible]	7723	06	SAN BERDINO	28	34 08	117 16	1125	6P	6P			S B COUNTY HOSPITAL
[illegible]	[illegible]	04	MONTEREY	4	36 26	121 42	600		7A			CALIF WTR & TEL CO
SANDBERG PTL FC130B	[illegible]	06	LOS ANGELES	15	34 45	118 43	4025		4P			L A CO FIRE DEPT
[illegible] R	[illegible]	06	LOS ANGELES	29	34 45	118 44	4517	MID	MID		C HJ	NATL WEATHER SERVICE
#[illegible] DIEGO WSO R	7740	06	SAN DIEGO	33	32 44	117 10	13	MID	MID		C J	NATL WEATHER SERVICE
[illegible]	7749	06	LOS ANGELES	28	34 06	117 48	955		8A			SAN DIMAS FIRE STA
[illegible]	[illegible]	06	LOS ANGELES	28	34 1[illegible]	117 46	2720				C	U S FOREST SERVICE
[illegible] FELIPE HIGHWAY STAR	[illegible]	04	SANTA CLARA	20	37 01	121 20	365				C	STATE DIV OF HWYS
[illegible]	[illegible]	06	LOS ANGELES	13	34 17	118 28	965	5P	5P			FARMERS INS GROUP
[illegible] PH 3	[illegible]	06	LOS ANGELES	13	34 19	118 30	1250				C	CORPS OF ENGINEERS
[illegible] RICHMOND SUNSET R	7767	04	SN FRANCISCO	4	37 46	122 30	32	5P	MID		C	CITY SAN FRANCISCO
[illegible] FRANCISCO WSO R	[illegible]	04	SAN MATEO	4	37 37	122 23	8	MID	MID		C	NATL WEATHER SERVICE
#[illegible] FEDERAL BLDG. [illegible] R	7772	04	SN FRANCISCO	4	37 47	122 25	52	MID	MID		C J	NATL WEATHER SERVICE
[illegible] GABRIEL CANYON PH	7776	06	LOS ANGELES	28	34 09	117 54	744		5P			PASADENA WATER DEPT
[illegible] GABRIEL DM FC425BE	7779	06	LOS ANGELES	28	34 [illegible]	117 52	1481		5P		C	ORBIN R. WATKINS

STATION	INDEX NO.	DIVISION	COUNTY	DRAINAGE	LATITUDE	LONGITUDE	ELEVATION	TEMP	PRECIP	EVAP	SPECIAL	OBSERVER
SAN GABRIEL FIRE DEPT	7785	06	LOS ANGELES	13	34 06	118 06	450	4P	4P			CITY FIRE DEPARTMENT
SAN GREGORIO 2 SE	7807	04	SAN MATEO	4	37 18	122 22	275	7P	7P			GARY J. ARATA
SAN JACINTO	7810	06	RIVERSIDE	33	33 47	116 58	1535	7P	7P			BYRON JOHANSEN
SAN JACINTO RANGER STA	7813	06	RIVERSIDE	33	33 47	116 58	1560				C	STATE DIV OF FSTRY
SAN JOAQUIN EXP RANGE	7817	05	MADERA	27	37 05	119 43	1050				C	U S FOREST SERVICE
SAN JOSE R	7821	04	SANTA CLARA	4	37 21	121 54	67	4P	4P		C J	CITY OF SAN JOSE
SAN JUAN BAUTISTA 3SSE	7834	04	SAN BENITO	20	36 48	121 31	550				C	MRS. SANDRA J. KNOLL
SAN LUIS DAM	7846	05	MERCED	27	37 03	121 04	277	8A	8A	8A	C	DEPT WATER RESOURCES
SAN LUIS OBISPO POLY	7851	04	SN LUIS OBPO	4	34 31	120 40	315	7A	7A		C	CAL STATE POLY COL
SAN MARCOS PASS	7859	06	SAN BARBARA	32	34 32	119 49	2300				C	CTY OF SANTA BARBARA
#SAN MATEO	7864	04	SAN MATEO	4	37 32	122 18	21	5P	5P			CITY FIRE DEPARTMENT
SAN NICOLAS ISLAND	7870	06	VENTURA	33	33 14	119 27	502	MID	MID		C	NATL WEATHER SERVICE
#SAN RAFAEL	7880	01	MARIN	17	37 58	122 32	40	4P	4P			INDEPENDENT JOURNAL
SANTA ANA FIRE STATION	7888	06	ORANGE	28	33 45	117 52	115	4P	4P			SANTA ANA FIRE DEPT
SANTA ANA RIVER PH 3	7891	06	SAN BERDINO	28	34 06	117 06	1970				C	SO CALIF EDISON CO
SANTA ANITA FERN FC432	7897	06	LOS ANGELES	13	34 13	118 01	2035		5P			LOUIS LUEBKERT
SANTA BARBARA	7902	06	SNTA BARBARA	33	34 25	119 41	5	8A	8A		C	SANTA BARBARA SWG. TR.
SANTA BARBARA FAA AP	7905	06	SNTA BARBARA	33	34 26	119 50	9	MID	MID			FED AVIATION AGENCY
SANTA BARBARA TV PEAK	7909	06	SNTA BARBARA	32	34 32	119 57	4000		5P			TV STATION KEYT
SANTA CLARA UNIVERSITY	7912	04	SANTA CLARA	4	37 21	121 56	88	5P	5P			UNIV OF SANTA CLARA
SANTA CRUZ	7916	04	SANTA CRUZ	4	36 59	122 01	125	5P	5P			ROBERT E BURTON
SANTA FE DAM R	7926	06	LOS ANGELES	13	34 07	117 58	427				C	CORPS OF ENGINEERS
SANTA MARGARITA 2 SW	7930	04	SN LUIS OBPO	24	35 22	120 38	1200		6P			JOSEPH C MC KUSICK
SANTA MARGARITA BOOST	7933	04	SN LUIS OBPO	24	35 22	120 38	1100		8A			RICHARD S PILECKI
SANTA MARIA WSO R	7946	06	SNTA BARBARA	30	34 54	120 27	236	MID	MID		C J	NATL WEATHER SERVICE
SANTA MONICA	7950	06	LOS ANGELES	33	34 01	118 29	64		4P			CITY SANTA MONICA
#SANTA MONICA PIER	7953	06	LOS ANGELES	33	34 00	118 30	15	4P	4P			S M LIFEGUARD SER
SANTA PAULA	7957	06	VENTURA	29	34 21	119 05	263	4P	8A			VENTURA CO FIRE DEPT
SANTA ROSA	7965	01	SONOMA	22	38 27	122 42	167	4P	4P			CLARENCE S NEWBERRY
SANTA YNEZ	7976	06	SNTA BARBARA	32	34 37	120 05	600				C	SANTA BARBARA COUNTY
SANTIAGO DAM	7987	06	ORANGE	28	33 47	117 43	855				C	WILLIAM O SAPPINGTON
SAUGUS PWR PL NO 1	8014	06	LOS ANGELES	29	34 35	118 27	2105		6A			L A WTR & PWR DEPT
SAWYERS BAR RANGER STA	8025	01	SISKIYOU	12	41 18	123 08	2169	8A	8A			U S FOREST SERVICE
#SCOTIA	8045	01	HUMBOLDT	7	40 29	124 06	139	8A	8A			PACIFIC LUMBER CO
SEARSVILLE LAKE	8068	04	SAN MATEO	4	37 24	122 14	350		8A			AUSTIN CLAPP
SEBASTOPOL	8072	01	SONOMA	17	38 24	122 49	65				C	CITY OF SEBASTOPOL
SECRET VALLEY	8074	03	LASSEN	18	40 31	120 16	4440		6A			MRS GEORGE W RUMBO
SEPULVEDA DAM	8092	06	LOS ANGELES	13	34 10	118 28	670				C	CORPS OF ENGINEERS
SHASTA DAM	8135	02	SHASTA	23	40 43	122 25	1076	8A	8A	8A	C H	U S BUR RECLAMATION
SHELTER COVE	8162	01	HUMBOLDT	17	40 02	124 04	110	5P	5P			TONY N. MACHI
SHINGLE SPRINGS	8173	02	EL DORADO	1	38 40	120 55	1375		7A			THEODORE B HEUSNER
SHINGLETOWN 2 E	8175	02	SHASTA	23	40 30	121 51	3555		7A			MRS. GERTRUDE POLEN
SIERRA CITY	8207	02	SIERRA	39	39 34	120 38	4150	6P	6P		H	MRS. JEANNE W. MCMAHAN
SIERRAVILLE RANGER STA	8218	02	SIERRA	8	39 35	120 22	4975	8A	8A		C H	U S FOREST SERVICE
SIGNAL HILL FC 415	8230	06	LOS ANGELES	13	33 48	118 10	100		5P		C	GEORGE I OSBORN
SILVERADO RANGER STA	8243	06	ORANGE	28	33 45	117 39	1095				C	CORPS OF ENGINEERS
SKAGGS SPGS LAS LOMAS	8272	01	SONOMA	22	38 41	123 08	1930		8A		H	JOHN K LEITHOLD
SLACK CANYON	8276	04	MONTEREY	24	36 05	120 40	1730				C	STATE DIV OF FSTRY
SNOW CREEK UPPER	8317	07	RIVERSIDE	6	33 52	116 41	1940		7A			DESERT WATER AGENCY
SNOW FLAT	8318	05	MARIPOSA	14	37 50	119 30	8700				S	DEPT WATER RESOURCES
SODA SPRINGS 1 E R	8332	02	NEVADA	39	39 19	120 22	6885				C	ROBERT MAUGHAN
SOLEDAD	8338	04	MONTEREY	24	36 26	121 20	195		8A			JOHN N FRANCIONI
SOMERSET 5 ESE	8344	05	EL DORADO	16	38 37	120 36	3160				C	JACK A. HASELEY
SOMIS 3 NW	8349	06	VENTURA	33	34 17	119 03	510		8A			BERYLWOOD INVEST CO
SONOMA	8351	01	SONOMA	17	38 17	122 27	70	5P	5P			LAURENCE W DICKEY
SONORA RS	8353	05	TUOLUMNE	37	37 59	120 23	1749	8A	8A		H	STATE DIV.OF FORESTRY
SONORA JUNCTION	8355	03	MONO	38	38 21	119 27	6886				C	STATE DIV OF HWYS
S E FARALLON	8376	04	SAN FRANCISC	4	37 42	123 00	35				C	U S COAST GUARD
SO ENTRANCE YOSEMITE	8380	05	MARIPOSA	14	37 30	119 38	5120	8A	8A		H	U S NAT PARK SERVICE
SOUTH LAKE	8406	07	INYO	19	37 11	118 34	9580				S	SOUTHERN CALIF EDISON C
SPADRA PAC FC 356 C	8436	06	LOS ANGELES	26	34 03	117 49	676		4P		C	J. E. STULL
SPRECKELS HWY BRIDGE	8446	04	MONTEREY	24	36 36	121 41	60		8A			WALTER B. HENNES
SPRINGVILLE 7 ENE	8455	05	TULARE	9	36 10	118 42	2470		7A			ELMER A SUTTON
SPRINGVILLE RANGER STA	8460	05	TULARE	9	36 08	118 48	1050				C	U S FOREST SERVICE
SPRINGVILLE TULE HDWKS	8463	05	TULARE	9	36 12	118 39	4070				C	P G & E COMPANY
SQUAW VALLEY	8474	03	PLACER	36	39 12	120 14	6235	8A	8A		H	SQUAW VALLEY STATE PK
SQUIRREL INN 2	8479	07	SAN BERDINO	15	34 14	117 14	5680	5P	5P		H	LEROY KEMP
STANDISH 1 E	8487	03	LASSEN	18	40 22	120 24	4030		8A			RAY C FRALEY
STANDISH HICKEY ST PK	8490	01	MENDOCINO	7	39 53	123 44	850		8A			CAL DIV BEACH & PKS
STANISLAUS POWER HOUSE	8499	05	TUOLUMNE	34	38 08	120 22	1060		1P			P G & E COMPANY
STATE LAKES	8510	05	FRESNO	11	36 56	118 35	10300				S	CORPS OF ENGINEERS
STIRLING CITY RS	8544	02	BUTTE	8	39 54	121 32	3518				C	STATE DIV OF FSTRY
STOCKTON DISPOSAL PL	8554	05	SAN JOAQUIN	27	37 56	121 20	11				C	CITY OF STOCKTON
#STOCKTON WSO	8558	05	SAN JOAQUIN	27	37 54	121 15	22	MID	MID		J	NATL WEATHER SERVICE
STOCKTON FIRE STA NO 4	8560	05	SAN JOAQUIN	27	38 00	121 19	12	8A	8A			STOCKTON FIRE STA NO 4
STONYFORD CODLEY RANCH	8578	02	COLUSA	23	39 15	122 40	3015		8A			FRED H CODLEY
STONYFORD RANGER STA	8580	02	COLUSA	23	39 23	122 33	1168		8A			U S FOREST SERVICE
STONY GORGE RESERVOIR	8587	02	GLENN	23	39 35	122 32	791	5P	5P		C	ORLAND UNIT WU ASSN
STOUTS MEADOW	8591	02	SHASTA	21	41 10	121 56	5300				S	DEPT WATER RESOURCES
STRAWBERRY VALLEY	8606	02	YUBA	39	39 34	121 06	3808	5P	5P		H	MRS. LILLIAN MAGRUDER
SUEY RANCH	8627	06	SN LUIS OBPO	30	35 00	120 23	390		5P			SUEY RANCH
SUMMIT MEADOW	8648	05	FRESNO	11	37 05	119 13	6240				S	DEPT OF WTR RESOURCES
SUNSET BEACH STATE PK	8680	04	SANTA CRUZ	20	36 54	121 50	85				C	CAL DIV BEACH & PARK
SURF 2 ENE	8697	06	SNTA BARBARA	32	34 41	120 34	110				C	U S AIR FORCE
SUSANA KNOLLS	8700	06	VENTURA	33	34 16	118 40	1085		8A			SUSANA KN FIRE STA
SUSANVILLE AIRPORT	8702	03	LASSEN	18	40 23	120 34	4148	MID	MID		H	DAVID BARR
SUSANVILLE 1 WNW	8703	03	LASSEN	18	40 26	120 40	4555				C	STATE DIV OF FSTRY
SUTTER HILL RANGER STA	8713	05	AMADOR	16	38 23	120 48	1586		8A			STATE DIV OF FSTRY
SWAIN MOUNTAIN	8716	02	PLUMAS	8	40 27	121 06	6160				S	CALIF DEPT WATER RES
TAFT	8752	05	KERN	10	35 09	119 28	1025				C	KERN CO FSTRY & FD
TAHOE CITY	8758	03	PLACER	36	39 10	120 08	6230	8A	8A	8A	H	MRS. ESTHER BEATTY
TAHOE VALLEY FAA AP	8762	03	EL DORADO	36	38 54	120 00	6254	4P				FED AVIATION AGENCY
TEHACHAPI	8826	05	KERN	10	35 08	118 27	3975	5P	5P		H	HARRY M. COWAN
TEHACHAPI AIRPORT	8832	05	KERN	10	35 08	118 26	3960				C	TEHACHAPI CUMMINGS
TEJON RANCHO	8839	05	KERN	10	35 02	118 45	1425	5P	5P			TEJON RANCH COMPANY
TERMO	8873	03	LASSEN	18	40 52	120 27	5300	6P	6P		C	SULO E LAKSO
THE CEDARS	8881	02	PLACER	1	39 15	120 21	5900				S	DEPT OF WATER RESOURCES
THE GEYSERS	8885	01	SONOMA	22	38 48	122 50	1668				C	MRS FAYE DEWEY
THERMAL FAA AIRPORT	8892	07	RIVERSIDE	6	33 38	116 10	-120	MID	MID		C	FED AVIATION AGENCY
THOUSAND OAKS	8905	06	VENTURA	33	34 11	118 51	810		8A			VENTURA CO FIRE DEPT
THREE MILE VALLEY	8909	02	PLUMAS	8	39 54	120 34	5900				S	CALIF DEPT WATER RES
THREE RIVERS 6 SE	8912	05	TULARE	9	36 22	118 51	2200				C	GLENN BAKER
THREE RVRS EDISON PH 2	8914	05	TULARE	9	36 28	118 53	950	2P	2P			SO CALIF EDISON CO
THREE RVRS EDISON PH 1	8917	05	TULARE	9	36 28	118 52	1140				C	SO CALIF EDISON CO
TIGER CREEK PH	8928	05	AMADOR	16	38 27	120 29	2355	4P	4P		C	P G & E COMPANY
TOPANGA PATROL STA FC6	8967	06	LOS ANGELES	33	34 05	118 36	745		5P			L A CO FIRE DEPT
TORRANCE	8973	06	LOS ANGELES	33	33 48	118 20	110	4P	4P			TORRANCE MUN AIRPORT
TRABUCO CANYON	8992	06	ORANGE	33	33 39	117 36	970				C	ORANGE CO PARK DEPT
TRACY 2 SSE	8997	05	SAN JOAQUIN	27	37 43	121 25	105				C	AAGE R TUGEL
TRACY CARBONA	8999	05	SAN JOAQUIN	27	37 42	121 25	140	8A	8A			BANTA CARBONA IR CO
TRACY PUMPING PLANT	9001	05	ALAMEDA	27	37 48	121 35	61	6P	6P	6P		U S BUR RECLAMATION
TRINITY DAM VISTA PT	9024	01	TRINITY	35	40 48	122 46	2500	8A	8A	8A		U S BUR RECLAMATION
TRONA	9035	07	SAN BERDINO	6	35 47	117 23	1695	8A	8A			AMERICAN P & C CORP
TROUGH SPRING	9037	02	COLUSA	23	39 18	122 39	4000				S	CORPS OF ENGINEERS
TRUCKEE RANGER STATION	9043	03	NEVADA	36	39 20	120 11	5995	8A	8A		C	U S FOREST SERVICE
TUJUNGA	9047	06	LOS ANGELES	13	34 16	118 18	1690	7P	7P			JAMES D. PARRA
TUJUNGA MILL CR FC 470	9049	06	LOS ANGELES	13	34 23	118 05	4645				C	LOS ANGELES CO FCD
TULEFIELD	9052	05	KERN	10	35 09	119 01	295		7A			KERN COUNTY LAND CO
TULELAKE R	9053	01	SISKIYOU	12	41 58	121 28	4035	5P	5P	5P	C H	TULELAKE IRRIG DIST
TUNNEL RANGER STATION	9061	05	TULARE	10	36 22	118 17	8950				S	NATL WEATHER SERVICE
TUOLUMNE MEADOWS	9063	05	TUOLUMNE	37	37 53	119 21	8650				S	DEPT WATER RESOURCES
TURLOCK	9073	05	STANISLAUS	14	37 29	120 51	115		8A			CARL A PEARSON
TUSTIN IRVINE RANCH	9087	06	ORANGE	33	33 44	117 47	118	3P	3P			THE IRVINE COMPANY
TWENTY MILE HOLLOW	9097	02	TEHAMA	23	40 08	121 48	2800				S	DEPT OF WATER RESOURCES
TWENTYNINE PALMS	9099	07	SAN BERDINO	6	34 08	116 02	1975	4P	4P			JOSHUA TREE NAT. MON.
TWIN LAKES	9105	02	ALPINE	1	38 42	120 02	7829	4P	4P		H	P G & E COMPANY
TWITCHELL DAM	9111	06	SNTA BARBARA	30	34 59	120 19	582	4P	4P	4P		SANTA MARIA VLY WCD
UHL RANGER STATION	9120	05	TULARE	9	35 53	118 39	3680				C	U S FOREST SERVICE
#UKIAH	9122	01	MENDOCINO	22	39 09	123 12	623	5P	5P			CITY FIRE DEPARTMENT
UKIAH 4 WSW	9124	01	MENDOCINO	22	39 08	123 16	1900		8A			MRS MARJORIE S DORY
#U C L A	9152	06	LOS ANGELES	33	34 04	118 27	430	4P	4P			U C L A
UPLAND 3 N	9158	06	SAN BERDINO	28	34 08	117 39	1605	5P	5P			LIBERTY GROVES CORP
UPPER LAKE 7 W	9167	02	LAKE	23	39 11	123 02	1524		4P			EDGAR J SCHUETTE
UPPER MATTOLE	9177	01	HUMBOLDT	17	40 15	124 11	255		5P			WESLEY C ROSCOE
UPR SAN LEANDRO FILTER	9185	04	ALAMEDA	4	37 46	122 10	394	6A	6A		C	E BAY MUN UTL DIST
UPPER TRES PINOS	9189	04	SAN BENITO	20	36 38	121 02	2050				C	ELDON FANCHER
VACAVILLE	9200	02	SOLANO	23	38 22	121 57	105	5P	5P			VACAVILLE FIRE DIST
VALLETON	9221	04	MONTEREY	24	35 53	120 42	957				C	MISS JUDY A. WOLF
VALLEY CENTER 2 NNE	9232	06	SAN DIEGO	33	33 14	117 01	1390		4P			VALLEY CNT MUN WATER
VALYERMO RANGER STA	9251	07	LOS ANGELES	15	34 27	117 51	3705	3P	3P			U S FOREST SERVICE

STATION INDEX

STATION	INDEX NO.	DIVISION	COUNTY	DRAINAGE †	LATITUDE	LONGITUDE	ELEVATION	OBSERVATION TIME AND TABLES: TEMP	PRECIP	EVAP	SPECIAL	OBSERVER
VAN NUYS FC .5A	9260	06	LOS ANGELES	23	34 11	118 27	895		4P			LA DEPT. WTR. AND POWER
VENADO	9273	01	SONOMA	22	38 37	123 01	1260				C	SONOMA CRC AND WTR CO
VENTUCOPA R S	9283	06	SANTA BARBARA	30	34 51	119 29	2749				C	U S FOREST SERVICE
VENTURA	9285	06	VENTURA	33	34 17	119 17	105		8A			CO. FLOOD CONTROL DIST
VERMILION VALLEY	9286	05	FRESNO	27	37 22	118 59	7520				S	SU. CALIF EDISON CO
VICTORVILLE PUMP PLANT	9315	07	SAN BERDINO	15	34 32	117 18	2858	8A	8A		C	VICTOR CO WATER DIST
VIDETTE MEADOW	9328	05	FRESNO	11	36 45	118 29	9500				S	CORPS OF ENGINEERS
VINCENT FIRE STA FC.2	9345	06	LOS ANGELES	29	34 29	118 08	3,35		5P			LA CO FIRE DEPT
VINTON	9351	02	PLUMAS	8	39 49	120 41	4950		4P			FRANK DOTTA
VISALIA	9367	05	TULARE	9	36 20	119 18	325	8A	8A			VISALIA FIRE DEPARTMENT
VISTA 2 NNE	9378	06	SAN DIEGO	33	33 14	117 14	510	5P	5P			VISTA FIRE DEPT
VOLMERS	9386	02	SHASTA	23	40 57	122 26	1310		8A		C	W. FRED BORING
VOLTA POWER HOUSE	9390	02	SHASTA	23	40 28	122 52	2200	4P	4P		C	P G & E COMPANY
WALLACE 1 SE	9418	05	CALAVERAS	2	38 11	120 58	214		8A			CLAMION F VAN SCHAIK
WALNUT SCHOOL	9420	04	CONTRA COSTA	4	37 57	122 03	120		5P			MRS. JOAN THOMAS
WALNUT CREEK 2 ESE	9423	04	CONTRA COSTA	4	37 53	122 02	245	4P	5P			JOHN F. TERRY
WALNUT CREEK 3 ENE	9426	04	CONTRA COSTA	4	37 54	122 01	270				C	TOMAS S VANASEK
WALNUT CREEK 4 E	9427	04	CONTRA COSTA	4	37 54	122 59	490		9A			MRS. BETTY FAIRCLOUGH
WALNUT PEL STA FC.01B	9431	06	LOS ANGELES	26	34 07	117 52	458		8A			LA CO FIRE DEPT
WARNER SPRINGS	9447	06	SAN DIEGO	33	33 17	116 38	3,80	4P	4P		C	WARNERS RESORT CO
WASCO	9456	05	KERN	27	35 36	119 21	333	8A	8A			KERN CO FSTRY & F D
WASIOJA PHOENIX RANCH	9458	06	SANTA BARBARA	30	34 59	119 54	2370				C	PHOENIX RANCH
WATSONVILLE WATERWORKS	9463	04	SANTA CRUZ	23	36 55	121 46	95	8A	8A			CITY OF WATSONVILLE
WAWONA RANGER STATION	9482	05	MARIPOSA	16	37 33	119 39	3985				C	U S NAT PARK SERVICE
WEAVERVILLE RANGER STA	9490	01	TRINITY	35	40 44	122 56	2050	8A	8A		C	U S FOREST SERVICE
WEED FIRE DEPARTMENT	9499	01	SISKIYOU	12	41 26	122 23	3593	8A	8A			WEED FIRE DEPARTMENT
WELDON 1 WSW	9512	05	KERN	20	35 40	118 48	2080				C	VERNON J BLOUNT
WENDEL TO SE	9526	03	LASSEN	28	41 16	120 04	4035		3P			FU FILIPELLI
WEST BIG PINE LOOKOUT	9532	06	SANTA BARBARA	32	34 42	119 40	6280				S	COUNTY OF SANTA BARBARA
WESTHAVEN	9540	05	FRESNO	11	36 13	119 59	285		7A			BOSTON RANCH CO
WEST POINT	9582	05	CALAVERAS	29	38 24	120 32	2820		8A			STATE DIV OF FORESTRY
WESTVILLE	9597	02	PLUMAS	8	39 [illegible]	120 39	5,00				S	DEPT WATER RESOURCES
WET MEADOW	9602	05	TULARE	[illegible]	36 [illegible]	118 34	8450				S	CORPS OF ENGINEERS
WHEATLAND 2 NE	9605	02	YUBA	39	39 02	121 23	105				C	ESTATE OF SAMUEL DAMON
WHISKEYTOWN RES	9621	02	SHASTA	23	40 37	122 32	1295	9A	9A	9A		U S BUR RECLAMATION
WHITE MOUNTAIN 1	9632	07	MONO	6	37 30	118 21	10150	8A	8A		H	UNIVERSITY OF CALIF
WHITE MOUNTAIN 2	9633	07	MONO	6	37 35	118 14	12470	9A	8A		H	UNIVERSITY OF CALIF
WHITE MTN STORAGE	9635	07	SAN BERDINO	6	34 2[illegible]	116 00	7260				S	CLOSED 11/68/70
WHITTIER DTY H FC .05	9658	06	LOS ANGELES	26	33 59	118 02	340		5P			MISS MARTHA BAILEY
WILDROSE RANGER STA	9671	07	INYO	6	36 15	117 14	4,00	5P	5P			NATIONAL PARK SERVICE
WILLIAMS	9677	02	COLUSA	23	39 09	122 09	86	9A	9A		C	CITY OF WILLIAMS
WILLITS 1 NE	9684	01	MENDOCINO	7	39 25	123 20	1348	4P	4P			HENRY C. WADE
WILLITS HOWARD FOR RS	9685	01	MENDOCINO	7	39 21	123 19	1925				C	STATE DIV OF FSTRY
WILLOW CREEK 1 NW	9694	01	TRINITY	35	40 57	123 38	461	8A	8A	8A		U S FOREST SERVICE
WILLOWS	9699	02	GLENN	23	39 32	122 12	140	8A	8A			HOWARD R ALLARD
WILLOWS USBR	9700	02	GLENN	23	39 32	122 12	135	4P	4P	4PE		USBR MATERIAL CONTL DIV
WINCHESTER	9722	08	RIVERSIDE	33	33 43	117 05	1475				C	JIM H BLACKMORE
WINTERS	9742	02	YOLO	23	38 32	121 58	135	8A	8A			J NEWTON WALLACE
WOFFORD HEIGHTS	9756	05	KERN	20	35 43	118 27	2700		5S			JAMES H JORGENSEN
WOODFORDS	9775	03	ALPINE	3	38 47	119 49	5571	5P	5P		H	MRS WILMA C BARR
WOODLAND 1 WNW	9781	02	YOLO	23	38 41	121 48	69	9A	9A			U C AGR EXTEN SERV
WRIGHTS	9816	04	SANTA CLARA	4	37 08	121 57	600		5P			MARTIN E WARE
WRIGHTS LAKE	9816	02	EL DORADO	1	38 51	120 14	6990				S	NATL WEATHER SERVICE
YORBA LINDA	9847	06	ORANGE	26	33 54	117 49	415	5P	5P			YORBA LINDA WATER CO
YOUNGSTOWN	9851	01	MENDOCINO	17	38 54	123 14	1,00				C	MRS. V. SYLVIA HULBERT
YOSEMITE PARK HEADQTRS	9855	05	MARIPOSA	14	37 45	119 35	3970	7A	7A		C H	U S NAT PARK SERVICE
YREKA	9866	01	SISKIYOU	12	41 43	122 38	2625	8A	8A		H	U S FOREST SERVICE
ZENIA-KETTENPOM STORE	9953	01	TRINITY	7	40 20	123 27	3600				C	WAYNE KING
CLOSED STATIONS												
JOHN MUIR LODGE	9388	07	SAN BERDINO	6	34 2[illegible]	116 53	8060				S	CLOSED 11/68/70
WHITE MTN STORAGE	9635	07	SAN BERDINO	6	34 2[illegible]	117 03	7260				S	CLOSED 11/68/70
NEW STATIONS												
ZENIA-KETTENPOM STORE	9953	01	TRINITY	7	40 19	123 27	3600				C	WAYNE KING

† DRAINAGE CODE: 1-AMERICAN 2-CALAVERAS 3-CARSON 4-CENTRAL COAST 5-COLORADO 6-DESERT 7-EEL 8-FEATHER 9-KAWEAH 10-KERN 11-KINGS [illegible] 20-MERCED 21-MIDDLE FORK AM. 22-MIDDLE FORK FEATHER 23-MIDDLE FORK TUOLUMNE 24-MONO 25-NEVADA 26-PIT 27-PLUMAS 28-SAN LUIS REY 29-SAN JOAQUIN 30-SANTA ANA 31-SANTA CLARA 32-SANTA MARGARITA 33-SANTA YNEZ 34-SOUTH COAST 35-STANISLAUS 36-TRINITY 37-TRUCKEE 38-TULARE 39-TUOLUMNE 40-WEST [illegible]

Additional information regarding the climate of California may be obtained by writing to the National Oceanic and Atmospheric Administration State Climatologist, 557 Federal Office Building, 50 Fulton Street, San Francisco, California 94102, or to any National Weather Service Office near you. Additional precipitation data are contained in "HOURLY PRECIPITATION DATA CALIFORNIA" and "Storage-Gage Precipitation Data for Western United States."

DIMENSIONAL UNITS: Unless otherwise indicated, dimensional units used in this bulletin are: Temperature in °F, precipitation and evaporation in inches and wind movement in miles. Monthly degree day totals are the sums of the negative departures of average daily temperatures from 65°F. In "Supplemental Data" table directions entered in figures are tens of degrees. Resultant wind is the vector sum of wind directions and speeds divided by the number of observations.

OBSERVATION TIME: The Station Index shows observation times in local standard time. During the summer months some observers take the observations on daylight saving time. Snow on ground in the "Snowfall and Snow on Ground" table is at observation time for all except National Weather Service Offices and FAA Stations. For these stations snow on ground values are at 4:00 a.m., P.S.T., except for Bishop WSO, Blue Canyon WSO, and Sandberg WSO, which are taken at 6 a.m., P.S.T., and Mt. Shasta WSO at 8:00 a.m., P.S.T. Data in the "Extremes" table, "Daily Precipitation" table, "Daily Temperature" table, "Evaporation and Wind" table, and snowfall in the "Snowfall and Snow on Ground" table, when published, are for the 24 hours ending at time of observation.

EVAPORATION is measured in the standard Weather Service-type pan of 4-foot diameter unless otherwise shown by footnote following the Evaporation and Wind table. Max and Min values in the Evaporation and Wind table are extremes of temperature of water in pan as recorded during 24 hours ending at time of observation. Wind is the total wind movement in miles over the evaporation pan as determined by a continuous anemometer recorder located 6-8 inches above the pan.

WATER EQUIVALENT values published in the "Snowfall and Snow on Ground" table are the water equivalent of snow, sleet, or ice on the ground. Samples for obtaining measurements are taken from different points for successive observations; consequently, occasional drifting and other causes of local variability in the snowpack may result in apparent inconsistencies in the record. Time of observation 10:00 a.m., P.s.t.

SNOWFALL: Entries of snowfall in the "Monthly Summarized Data" table, the "Snowfall and Snow on Ground" table, and in the "Seasonal Snowfall" table, include snow and sleet. Entries of snow on ground include snow, sleet, and ice.

NORMALS for all stations are climatological standard normals based on the period 1931-1960.

DIVISIONS, as used in this publication, became effective with data for January 1941

STATION NAMES: Figures and letters following the station name, such as 12 SSW, indicate distance in miles and direction from the post office.

SEASONAL TABLES: Monthly and seasonal snowfall and heating degree days for the 12 months ending with the preceding June data will be carried in the July issue of this bulletin.

DELAYED DATA AND CORRECTIONS will be carried only in the June and December issues of this bulletin.

INTERPOLATED VALUES for monthly precipitation totals may be found in the annual issue of this publication.

IN THE DATA TABLES THE SYMBOLS AND LETTERS WHEN USED INDICATE THE FOLLOWING

- No record in the "Supplemental Data" table, "Daily Precipitation" table, "Evaporation and Wind" table, "Snowfall and Snow on Ground" table, and the Station Index.

  No record in the "Monthly Summarized Data" table and the "Daily Temperature" table is indicated by no entry.

+ And also on an earlier date or dates.

++ Highest observed one minute windspeed. This station is not equipped with an instrument to measure fastest mile data.

* Amount included in following measurement, time distribution unknown.

// Gage is equipped with a windshield.

B Adjusted to a full month.

D Water equivalent of snowfall wholly or partly estimated, using a ratio of 1 inch water equivalent to every 10 inches of new snowfall.

M One or more days of record missing; if average value is entered, less than 10 days record is missing. See "Daily Temperature" table for detailed daily record. Degree day data, if carried for this station, have been adjusted to represent the value for a full month.

R Amounts from recording gage. (These amounts are essentially accurate but may vary slightly from the amounts to be published later in Hourly Precipitation Data.)

T Trace, an amount too small to measure.

V Includes total for previous month.

IN THE STATION INDEX THE SYMBOLS AND LETTERS WHEN USED INDICATE THE FOLLOWING:

AR This entry in time of observation column in Station Index means after rain.

C Recording Rain Gage Station. Hourly precipitation values are processed for special purposes, and are published later in the "Hourly Precipitation Data" bulletin. If daily amounts are published in "Climatological Data" bulletin they are from a separate non-recording gage, except where indicated by reference 'R'. Such amounts may differ from amounts published from the recording gage in the "Hourly Precipitation Data" bulletin.

G "Soil Temperature" table.

H "Snowfall and Snow on Ground" table. Omission of data in any month indicates no snowfall and/or snow on ground in that month.

J "Supplemental Data" table.

S Storage precipitation station. Precipitation measurements, made at irregular intervals will be published later in "Precipitation Data from Storage-Gage Stations" Bulletin.

SS This entry in time of observation column in Station Index means observation made near sunset.

VAR This entry in time of observation column in Station Index means variable.

\# Thermometers are generally exposed in a shelter located a few feet above sod-covered ground; however, this reference indicates that the thermometers are exposed in a shelter located on the roof of a building.

Stations appearing in the tables with no data were either missing or received too late to be included in this issue.

General weather conditions in the U. S. for each month are described in the publications MONTHLY WEATHER REVIEW, CLIMATOLOGICAL DATA NATIONAL SUMMARY, and STORM DATA, all of which may be obtained from the Superintendent of Documents, Government Printing Office, Washington, D. C. 20402.

Information concerning the history of changes in locations, elevations, exposure, etc., of substations through 1957 may be found in the publication "Substation History" for this State, price $1.25. Similar information for regular National Weather Service Offices may be found in the latest annual issue of Local Climatological Data, price 15 cents. These publications may be obtained from the Superintendent of Documents at the address shown above.

Subscription Price: 20 cents per copy, monthly and annual; $2.50 per year. (Yearly subscription includes the Annual Summary.) Checks and money orders should be made payable to the Superintendent of Documents. Remittance and correspondence regarding subscriptions should be sent to the Superintendent of Documents, Government Printing Office, Washington, D. C. 20402.

USCOMM-NOAA-ASHEVILLE-2/1/71-2500

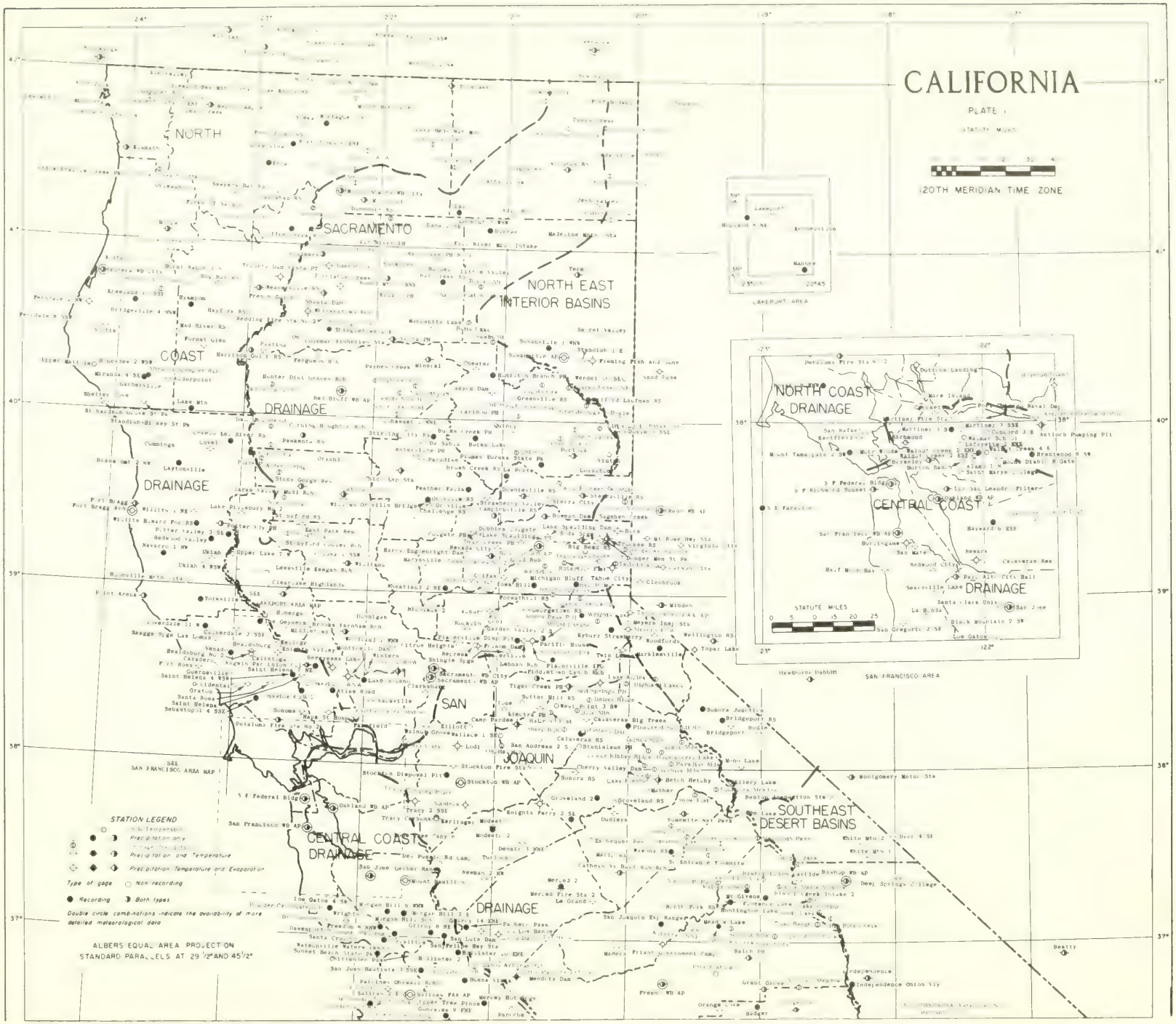
CALIFORNIA
PLATE I
120TH MERIDIAN TIME ZONE
NORTH
COAST
DRAINAGE
SACRAMENTO
NORTH EAST
INTERIOR BASINS
SAN
JOAQUIN
CENTRAL COAST
DRAINAGE
SOUTHEAST
DESERT BASINS
NORTH COAST
DRAINAGE
CENTRAL COAST
DRAINAGE
STATUTE MILES
SAN FRANCISCO AREA
STATION LEGEND
Precipitation only
Precipitation and Temperature
Precipitation Temperature and Evaporation
Type of gage
Non recording
Recording
Both types
Double circle combinations indicate the availability of more detailed meteorological data
ALBERS EQUAL AREA PROJECTION
STANDARD PARALLELS AT 29 1/2° AND 45 1/2°

CALIFORNIA
PLATE 2
STATUTE MILES
120TH MERIDIAN TIME ZONE
CENTRAL
COAST
DRAINAGE
SAN
JOAQUIN
DRAINAGE
SOUTH
COAST
DRAINAGE
SOUTHEAST
DESERT
BASINS
STATION LEGEND
Precipitation only
Precipitation and Temperature
Precipitation, Temperature and Evaporation
Type of gage
Non recording
Storage gage
Recording
Both types
Double circle combinations indicate the availability of more detailed meteorological data
ALBERS EQUAL AREA PROJECTION
STANDARD PARALLELS AT 29½° AND 45½°
LOS ANGELES AREA
ALSO SEE LOS ANGELES AREA MAP
SOUTHEAST
SOUTH
DESERT
BASINS
COAST
DRAINAGE
STATUTE MILES
0 5 10 15 20 25

A UNITED STATES DEPARTMENT OF COMMERCE PUBLICATION

CLIMATOLOGICAL DATA

U.S. DEPARTMENT OF COMMERCE
NATIONAL OCEANIC AND ATMOSPHERIC ADMINISTRATION
ENVIRONMENTAL DATA SERVICE

In Cooperation with Department of Water Resources, State of California

CALIFORNIA
ANNUAL SUMMARY 1970
Volume 74 No. 13

APR 5 1971

AVERAGE TEMPERATURES AND DEPARTURES FROM NORMAL

Table 1

Station	January Temperature	January Departure	February Temperature	February Departure	March Temperature	March Departure	April Temperature	April Departure	May Temperature	May Departure	June Temperature	June Departure	July Temperature	July Departure	August Temperature	August Departure	September Temperature	September Departure	October Temperature	October Departure	November Temperature	November Departure	December Temperature	December Departure	Annual Temperature	Annual Departure
* * * NORTH COAST DRAINAGE 01																										
ALDERPOINT	47.7		50.5		51.3		50.3		60.5		68.2		73.6		71.2		65.6		58.5		52.5		44.1		57.8	
ANGWIN PAC UNION COL	46.3		50.0		51.6		51.8		63.1		66.0		71.8		69.1		68.6		56.4		50.1		39.8		57.1	
BIG BAR RANGER STATION	M		47.3M		M		48.7M		61.5M		70.8		76.7		74.5		66.0		56.8		46.8		36.5		-	
BUTLER VALLEY RANCH	-		-		-		-		M		60.3		63.5		62.7		57.9		53.4		52.2		44.2		-	
CALLAHAN RANGER STA	38.6		41.7		43.4		43.5		57.5		65.7		71.9		69.3M		59.1M		51.0		43.1M		-		-	
CECILVILLE 5 SE	37.8		41.7		42.4		41.0		54.3M		63.0M		68.7M		66.6		59.9M		52.4		43.8M		33.5M		50.4M	
CLOVERDALE 3 SSE	49.3	2.1	52.5	2.0	54.7	.6	55.3	-3.0	64.9	1.4	67.8	-1.6	71.8	-1.1	69.8	-1.9	71.1	.8	60.4	-2.9	54.9	-.1	45.2	-3.5	59.8	-.6
COVELO	-		45.2M		49.1M		48.2		59.5M		67.0		73.1M		70.0		63.9M		55.0M		49.3M		40.5M		-	
CRESCENT CITY 1 N	51.7M		52.6M		50.8M		47.6M		53.9		56.8		57.3		57.8		58.6		53.7		51.8		46.4		53.3M	
DUTTONS LANDING	50.1M		52.8M		54.1M		53.3		61.7M		61.8		64.3		62.9M		62.3		55.5M		55.2		46.7M		56.7M	
ELK VALLEY	-		-		-		M		55.2M		64.4M		68.2M		63.2		57.6		50.3M		44.8		38.0M		-	
EUREKA WSO	52.1	4.7	51.4	3.2	49.9	1.2	47.4	-3.0	52.3	-.7	54.3	-1.2	54.8	-1.5	55.3	-1.4	55.7	-.7	52.6	-1.8	53.5	2.3	47.4	-1.5	52.2	-.1
FERNDALE 2 NW	51.2		51.2		49.7		48.0		52.8		56.0		56.2		56.4		55.8		52.7		53.7		47.1		52.6	
FOREST GLEN	40.5M	5.0	42.9	3.4	45.8M	2.0	44.5	-5.1	56.8	.1	65.6M	4.3	71.8	3.4	69.4	2.9	-		51.7	-.7	44.0	1.7	36.9M	-.1	-	
FORT BRAGG	51.1		52.1		50.7		48.5		52.4		55.0		54.7		54.6		56.2		53.0		54.1		47.9		52.5	
FORT BRAGG AVIATION	50.3M		50.9M		50.5M		47.5M		51.5M		54.5M		54.0M		53.9M		54.3M		51.5M		53.1M		47.1M		51.6M	
FORT JONES RANGER STA	37.0		40.7		43.2M		43.4		58.0		66.1		71.2		68.5		59.1		50.5		43.9		32.9M		51.2M	
FORT ROSS	52.0		53.4		52.2		48.9		53.1		55.1		55.3M		55.7		58.1		54.5		54.4		49.1		53.5M	
GRATON	49.2	3.5	50.7	1.6	53.1	.9	52.8	-2.5	61.5	2.3	62.5	-1.1	64.9	-.9	63.9	-1.5	65.1	.4	56.9	-2.7	54.0	1.7	45.5	-1.4	56.7	.0
HAPPY CAMP RANGER STA	42.6	3.6	46.5	2.8	49.0	.5	48.6	-6.0	61.2	.0	71.1	4.5	75.3	1.9	73.5	1.4	63.6	-3.0	55.2	-1.6	47.5	.9	36.0M	-4.9	55.8M	.0
HEALDSBURG	51.0	4.1	54.3	3.9	57.4	3.6	57.1	-.3	66.9	4.6	67.7	.5	71.1	1.7	70.7	1.8	71.0	3.0	61.0	-1.1	56.5	2.6	47.4	-.9	61.0	1.9
HILTS	37.1		40.5M		41.9M		42.1M		54.6M		65.3M		70.8M		69.6		57.7M		49.5M		43.0M		31.7		50.3M	
HOOPA	46.6		49.7		51.7		50.0		60.2		67.0		73.8		71.0		64.2		56.6		51.9		42.5		57.1	
KENTFIELD	50.7	4.3	53.3	3.5	56.0	3.1	55.2	-1.3	63.4	3.3	64.8	.7	67.1	1.2	65.0	-.2	67.6	2.5	58.8	-1.3	55.6	3.0	47.1	-.6	58.7	1.5
KLAMATH	49.6		51.7		49.8		47.1M		54.3		56.8		57.9M		57.6		57.4		53.0		52.4		44.8		52.7M	
LAKE PILLSBURY NO 2	44.3		46.7		-		M		-		-		-		-		-		-		-		-		-	
LAVA BEDS NAT MONUMENT	32.4		38.2		37.6		38.2		52.7		61.4M		68.9		68.1		55.9M		48.0M		40.0		27.0M		47.4M	
MOUNT HEBRON RS	32.8		35.4		35.4M		M		M		58.5		64.4		61.6		50.8		43.3M		38.8		27.9M		-	
NAPA STATE HOSPITAL	51.8	4.2	54.4	3.8	56.5	3.2	54.2	-2.3	64.1	3.5	64.8	-.1	68.0	.7	66.5	-.1	69.2	2.6	60.3	-1.4	56.2	1.6	47.8	-1.2	59.5	1.2
ORICK PRAIRIE CREEK PK	48.7M		49.9		47.9		45.9		53.2M		56.5		58.0		56.4		57.0		52.9		51.5M		44.3M		51.9M	
ORLEANS	44.9		49.1		52.6		50.2		61.6		70.6M		76.0		73.1		66.5		57.0		50.6		41.7		57.8M	
PETALUMA FIRE STA 2	51.0	4.0	52.7	2.5	55.6	2.7	52.9	-2.7	62.1	2.6	63.8	-.3	67.2	.7	66.7	.4	67.8	1.5	59.3	-2.2	55.6	1.9	46.2	-2.0	58.4	.7
POINT ARENA	51.5M		52.4M		51.5		50.2		54.6		52.8M		55.0M		56.7		58.6M		56.0		54.3		48.7		53.5M	
POTTER VALLEY PH	47.8		51.9		53.3		51.0		63.5		69.6M		76.2		73.5		69.1		60.1		53.0		44.7		59.5M	
RICHARDSON GROVE ST PK	46.9		49.3		51.5		50.9		59.9		66.4		72.1		70.4		65.7		56.6		51.0		44.1		57.1	
SAINT HELENA	49.5	3.7	52.5	3.5	54.7	2.3	54.0	-2.7	64.6	2.8	67.0	-.1	71.3	.6	68.7	-1.0	69.1	1.6	58.9	-1.9	54.8	1.6	45.8	-1.6	59.2	.7
SAN RAFAEL	53.2M		56.7M		58.8M		56.2M		64.7		65.3M		67.8		65.9		69.5M		61.3		57.0		49.4M		60.5M	
SANTA ROSA	50.8	4.3	53.8	3.9	56.4	3.6	54.2	-1.8	63.6	3.7	64.3	-.2	67.2	.4	67.0	.6	68.6	2.5	59.5	-1.5	55.3	2.1	46.9	-.9	59.0	1.4
SAWYERS BAR RANGER STA	39.9		44.6		47.1		45.2		57.5		67.6		73.9		72.0		63.6		55.4		45.9		35.2		54.0	
SCOTIA	50.2	2.5	51.8	2.4	49.9	-.6	48.0	-4.9	54.2	-1.8	58.1	-1.0	59.5	-1.5	59.2	-2.3	58.2	-2.9	53.8	-4.0	53.7	.7	45.5	-3.7	53.5	-1.4
SHELTER COVE	-		-		55.0M		51.4M		57.3M		57.3M		57.3M		56.7		-		54.9M		55.3		49.9M		-	
SONOMA	50.0		52.3		55.1		52.9		63.7		65.9		69.9		67.4		67.7		58.8		54.3		46.0		58.7	
TRINITY DAM VISTA PT	38.1		41.7		43.5		44.8		58.5		67.0		74.1		71.9		62.8		52.7		43.0		32.9		52.6	
TULELAKE	34.1		39.1		38.7		39.4		53.7M		62.7		67.9M		65.1		54.8		46.9M		40.8		28.0		47.6M	
UKIAH	49.1	3.2	51.9	2.8	53.6	1.2	52.3	-4.4	64.7	2.7	69.7	2.1	75.9	2.2	73.3	.7	69.6	.2	60.0	-1.4	53.5	.9	44.6	-2.5	59.9	.7
WEAVERVILLE RANGER STA	40.1	3.3	44.5M	3.7	45.7	.7	45.2	-6.0	58.4	.5	67.3	3.0	72.4	1.0	70.1	.7	62.3	-1.8	52.8	-1.7	45.8	1.5	35.8	-2.6	53.4M	.2
WEED FIRE DEPARTMENT	36.7		39.4		41.1		40.7		53.6		62.9		69.4		68.0		55.0		47.7		42.4		31.0		49.0	
WILLITS 1 NE	46.9		49.6		49.8		48.0		59.0		64.3		69.5		66.2		63.3		55.3		51.4		43.0		55.5	
WILLOW CREEK 1 NW	46.6		50.4		52.3		51.0		62.1		69.4		74.1		72.0		66.1		57.3M		M		41.1M		-	
YREKA	38.6	4.8	41.7	3.5	44.1	.8	44.8	-5.0	58.1	1.5	68.2	4.7	74.5	2.3	72.9	2.3	60.2	-4.0	51.2	-2.3	44.1	2.4	34.2	-1.8	52.7	.7
DIVISION	45.7	3.1	48.4	2.5	49.7	.6	48.7	-4.5	58.7	.9	63.6	.9	67.6	.6	66.0	-.1	62.3	-1.4	54.7	-2.4	50.2	.9	41.7	-2.6	54.8	-.1
* * * SACRAMENTO DRAINAGE 02																										
ADIN RANGER STATION	31.0		38.0		37.7		36.8		52.7		60.7		66.9		65.2		55.1		46.8		39.6		26.4		46.4	
ALTURAS RANGER STATION	32.0	3.9	37.8	5.6	37.8	-.6	37.5	-7.9	52.8	.5	60.9	1.9	66.3	.0	64.2	.3	54.2	-3.3	44.9	-3.1	39.8	1.9	26.8	-5.3	46.3	⊦ .5
AUBURN	M		M		53.1	1.7	54.2	-2.9	64.8M	1.7	71.4	.8	78.0M	.2	76.2	.0	70.7	-1.7	61.3	-2.1	53.1	-.6	42.7	-4.2	-	
BERRYESSA LAKE	49.9		51.7		54.5		54.8		65.9		71.3		-		-		-		-		-		-		-	
BLUE CANYON WSO	36.7	-.4	42.1	5.0	40.9	1.4	40.3	-5.3	55.4	3.2	61.8	2.6	70.9	2.9	70.4	3.7	62.8	-.1	52.9	-.9	43.4	-2.3	32.3	-8.0	50.8	.1
BOWMAN DAM	36.2	.8	41.2	5.3	40.9	1.7	39.9	-5.3	53.9	2.2	61.6M	2.2	68.8	1.5	68.5M	1.9	61.0	-1.3	51.2M	-1.9	42.3	-2.0	32.0	-6.5	49.8M	-.1
BRANNAN ISLAND	49.3M		51.4		55.5		55.8		65.8		67.6		74.6M		70.7M		71.5M		61.3M		55.1M		45.8		60.4M	
BROOKS FARNHAM RANCH	49.9M	5.1	51.3M	2.8	54.0M	1.1	52.9M	-5.3	67.0M	1.7	73.9M	1.5	79.0	.6	75.2M	-.6	71.5	-.6	61.8M	-1.6	54.9M	2.3	44.6M	-1.4	61.3M	.4
BURNEY	35.7		39.7		40.9		40.9		54.7		61.6		66.2		63.6		56.2		47.0		41.9		31.0		48.3	
CANYON DAM	33.4	4.6	36.4M	4.6	39.1	1.8	39.2	-5.6	52.1M	.2	59.6M	.7	67.4M	1.0	66.1	1.4	57.3	-1.9	46.8M	-2.4	39.1	1.1	29.9M	-1.9	47.2M	.3
CENTERVILLE PH	49.3M	3.6	52.6M	3.7	54.3M	1.3	54.7	-4.0	67.5M	2.5	73.6M	1.5	78.9M	-.3	75.9M	-1.1	71.8M	-1.1	61.3	-2.3	52.1M	-1.3	44.0	-2.9	61.3M	-.1
CHESTER	32.6		37.4		39.6		40.0		52.1		60.1		65.5		63.4		56.8		47.2		39.9		29.2		47.0	
CHICO EXPERIMENT STA	49.3	4.6	52.2	3.6	54.4	1.4	55.7	-3.2	68.9	3.1	74.7	1.9	79.4	.7	76.3	-.1	71.3	-1.2	61.1	-1.9	54.0	1.4	45.0	-.8	61.9	.8
CLARKSBURG	49.0		51.5		54.8		55.0		65.7		68.9		73.5		71.3		68.9		60.0		53.3		45.3		59.8	
CLEARLAKE HIGHLANDS	45.0		46.2		49.9		49.4		62.5M		68.2		74.5		72.2		66.0		57.2		50.6		40.6		57.0M	
COLFAX	M		50.2M	4.6	M		51.7M	-3.3	M		71.4M	2.4	78.7M	1.4	M		68.8M	-2.5	60.8	-.6	51.2	-1.0	40.5M	-5.9	-	
COLUSA 1 SSW	49.0	3.8	51.8	2.3	56.0	1.9	56.1	-3.9	68.9	2.3	73.1	-.3	77.8	-.5	75.1	-.9	71.5	-.6	61.0	-2.1	54.3	1.6	44.5	-1.5	61.6	.2
DAVIS 2 WSW	49.9	4.6	52.2	2.9	54.7	1.3	55.4	-3.5	66.8	2.1	71.1	.2	75.5	.3	71.5	-1.8	70.2	-.9	61.0	-2.2	54.9	1.8	45.9	-.4	60.8	.4
DEER CREEK FOREBAY	39.1		43.5		43.9M		42.0M		57.3M		63.8		71.6M		71.6M		62.5M		55.3		47.0M		34.2M		52.7M	
DE SABLA	42.3M	1.7	47.4M	4.8	47.6	1.4	47.0	-5.0	60.9M	2.8	67.0	1.7	73.8M	1.1	72.2	1.1	66.5M	-.8	56.9	-1.2	47.5M	-1.0	37.4M	-5.5	55.5M	.0
DOBBINS 1 S	-		-		-		-		-		69.0		76.3M		73.5		67.4M		58.7		50.8M		41.7		-	
DOBBINS COLGATE FOREBY	M		-		M		M		M		-		-		-		-		-		-		-		-	
DOWNIEVILLE RANGER STA	41.5M		43.8M		45.8M		44.6M		57.5		65.5		70.7		68.3		60.9		53.8M		M		34.6M		-	
EAST PARK RESERVOIR	46.8	3.7	49.0M	2.7	51.5	1.1	50.6	-5.5	64.3	1.2	72.1	1.5	77.5	.1	74.8	-.2	68.5	-1.8	59.1	-1.8	51.8	.9	41.4	-3.3	59.0M	-.1
FAIRFIELD FIRE STATION	50.2		52.7		57.1		56.2		65.2		68.5		72.7M		70.8		71.0		61.0		55.9		46.1		60.6M	
FOLSOM DAM	49.9		52.4		55.4		55.5		66.9		71.2		78.5		75.3		72.6		62.3		55.3		44.9		61.7	
GEORGETOWN RANGER STA	M		48.1M		47.7M		46.4M		62.0M		67.5		77.1		75.3M		68.5M		59.7M		M		M		-	
GRASS VALLEY NO. 2	44.6		48.2		48.4		47.7		60.7M		67.3		74.8		72.8		66.2		58.4		49.7		39.8		56.6M	
HAT CREEK PH NO 1	37.5	3.3	41.5	3.1	42.9	-.7	43.5	-6.9	57.2	.2	63.8	.4	68.5	-1.4	66.5	-.9	58.8	-3.2	49.4	-3.4	43.4	1.4	33.1	-2.6	50.5	⊦ .9
JESS VALLEY	31.3		37.7		35.9		36.1		50.5		58.6		66.6		66.0		54.9		46.4		40.1		28.7		46.1	
LAKEPORT	46.2		48.6		51.1		50.4		63.4		70.5		76.7		73.9		67.9		58.4		50.7		42.0		58.3	
LAKESHORE	45.8		49.6		50.4		51.6		64.2		71.2		78.0		75.5		70.2		59.5		50.1		39.3		58.8	
LAKE SPAULDING	35.5M	1.5	39.2M	3.8	39.3	.9	38.2	-5.5	52.1M	2.0	58.6	1.7	64.6M	1.4	63.2	1.4	57.8M	-1.0	49.3	-1.4	40.4M	-1.7	30.8	-6.2	47.4M	⊦ .3
LAKE SPAULDING DAM	-		-		-		-		M		61.4		69.0M		67.8		60.7M		M		-		-		-	
MANZANITA LAKE	32.2		35.3		35.3		35.5		50.2		57.3		64.1		62.5		54.9		46.4		38.9		26.4		44.9	
MARKLEY COVE	-		50.3		52.9		52.9		64.1		70.0		75.9		73.4		69.6		60.6		53.9		44.6		-	
MARYSVILLE	50.5	4.5	54.2	4.1	57.0	2.2	58.5	-2.1	70.2	3.4	74.6	.9	80.8	1.8	77.8	.8	73.8	.3	63.5	-1.0	56.4	2.3	46.7	-.3	63.7	1.4
MC CLOUD	37.1	3.1	41.8	5.3	41.4	.5	41.7	-5.6	54.8	1.2	63.5	3.8	68.4	1.9	65.6	1.0	58.2	-1.9	50.4	-1.1	43.5	.9	31.8	-4.9	49.9	.4
MINERAL	33.8	3.3	37.1	4.7	38.3	2.1	37.2	-4.9	50.6	1.9	58.2	2.5	64.0	1.0	62.2	1.1	54.2	-3.0	45.6	-2.7	38.7M	-.5	28.3	-5.3	45.7M	.0
MONTICELLO DAM	49.2M		-		-		-		-		-		-		-		-		-		-		-		-	
MOUNT SHASTA WSO	37.1	3.8	41.2	4.2	41.8	.6	42.6	-4.9	55.6	1.8	63.4	3.1	69.8	1.8	67.3	.6	58.5	-3.0	50.1	-1.8	42.3	.5	30.5	-5.4	50.0	.1
NEVADA CITY	41.7	2.5	44.1	2.8	44.7	-.1	45.0	-5.2	57.7	1.5	65.4	2.5	71.0	1.1	68.4	.4	59.9	-3.9	52.2	-2.7	46.1	-.3	36.9	-4.4	52.8	-.4
ORLAND	49.1	4.2	52.5	3.6	55.6	1.9	56.7	-3.3	69.2	1.8	75.0	.2	79.7	-.6	76.6	-1.2	73.1	-.6	62.6	-1.7	54.3	.9	44.0	-2.2	62.4	.3
OROVILLE	50.8		53.1		56.1		57.1		70.4		75.9		82.8		79.0		73.5		62.8		55.9		46.0		63.6	
PARADISE	47.1		51.7		52.5		51.8		65.4		72.0		79.3		76.8		71.4		61.0		52.6		41.8		60.3	
PLACERVILLE	44.3	4.0	48.1	4.7	48.5	1.1	48.4	-4.7	61.7	2.5	68.4	2.1	75.9	2.2	73.0	1.3	66.9	.2	57.1	.0	50.1	3.2	39.9	-1.9	56.9	1.3

See Reference Notes Following Station Index

AVERAGE TEMPERATURES AND DEPARTURES FROM NORMAL

Station	January		February		March		April		May		June		July		August		September		October		November		December		Annual	
	Temperature	Departure	Temperature	Departure	Temperature	Departure	Temperature	Departure	Temperature	Departure	Temperature	Departure	Temperature	Departure	Temperature	Departure	Temperature	Departure	Temperature	Departure	Temperature	Departure	Temperature	Departure	Temperature	Departure
PLACERVILLE IFG	46.1		50.3		53.1		50.0M		65.7		70.3		80.6		78.8		72.2		61.1		51.4M		40.5		59.8M	
PLATINA	41.8		45.2		48.5		47.8		61.8		69.9		76.3		72.6		65.3		55.6		47.4		38.0M		55.9M	
PORTOLA	34.8	6.0	38.1	6.3	39.8	2.5	41.1	- 2.9	51.6	1.4	59.1	2.3	64.0	1.1	61.9	1.3	54.8M	- 1.0	42.8M	- 4.8	39.9	1.8	M		-	
QUINCY	38.9	5.9	42.6	5.8	45.2	3.0	44.2	- 4.0	56.4	2.0	64.4	3.4	67.7	1.6	65.6	1.9	59.1	.1	49.8	- .9	45.4	4.6	32.7	- 2.5	51.0	1.7
RED BLUFF WSO	49.3	3.8	52.4	2.7	54.3	.2	56.1	- 4.3	70.3	2.0	77.0	.8	83.7	- .1	80.5	- .5	75.4	- .6	63.5	- 2.1	53.8	- .7	43.8	- 3.3	63.3	- .2
REDDING FIRE STA NE 2	49.3	3.6	55.4	6.0	57.1	3.1	57.8	- 2.6	72.5	5.2	79.0	3.9	85.6	2.9	82.6	2.1	77.2	1.6	65.3	- .1	54.5	- .3	44.8	- 2.7	65.1	1.9
ROBBLIN	49.0	4.7	50.3	2.7	53.4	1.7	54.4	- 3.0	66.8	2.4	72.5	.9	79.9	1.9	76.4	.4	70.5	- 1.4	60.3	- 2.4	53.2	1.4	44.3	- 1.0	60.9	.7
SACRAMENTO WSO	49.3	4.1	51.9	2.7	54.9	1.5	56.1	- 2.3	67.6	3.6	71.5	1.0	76.8	1.4	74.7	.6	72.8	1.2	62.1	- 1.4	55.3	2.4	46.1	- .3	61.6	1.2
SACRAMENTO CITY WSO	51.7	5.3	54.9	4.4	57.7	3.5	58.7	- .6	69.7	5.5	72.2	2.2	78.1	4.1	75.8	3.0	74.1	2.7	63.8	.1	57.2	3.0	47.7	.4	63.5	2.8
SHASTA DAM	47.3		51.5		52.8		55.1		67.4		75.1		83.2		80.9		73.4		62.9		52.7		41.9		62.0	
SIERRA CITY	38.7		43.0		43.9M		43.0		55.8		63.1		69.9		68.4		61.9		53.1		42.9		32.7		51.4M	
SIERRAVILLE RANGER STA	34.8M	6.4	38.6M	6.8	39.3M	1.5	39.2M	- 5.6	52.1M	1.1	60.5	3.0	65.7	1.8	64.1	1.9	54.4	- 3.2	47.2M	- 1.5	42.0	3.9	28.0M	- 3.7	47.2M	1.1
[illegible] SPRINGS 1 E	28.7		32.9		32.9		32.8		45.0		-		-		-		-		-		-		-		-	
STONY GORGE RESERVOIR	47.5	4.0	51.1	4.1	53.7	2.2	52.7	- 4.4	67.1	2.4	74.5	2.0	80.7	1.3	77.2	.0	72.4	.2	61.7	- .6	53.0	1.2	43.1	- 2.1	61.2	.8
STRAWBERRY VALLEY	39.8		43.7		44.2		43.5		57.3		62.9		68.8		67.2		61.7		53.3		44.5		34.5		51.8	
TWIN LAKES	27.8	3.8	30.7	5.5	29.1	.8	27.5	- 7.1	43.4	2.6	49.3	1.1	57.8	1.8	58.6	3.3	49.6	- 1.3	41.4	- .6	35.1	1.4	22.7	- 5.3	39.4	.5
VACAVILLE	50.0	4.7	52.2	3.0	55.7	2.4	55.2	- 3.1	67.2	2.6	72.0	1.1	76.4	.7	73.0	- 1.2	71.2	- .2	61.4	- 1.8	54.6	1.4	45.7	- .8	61.2	.7
VOLTA POWER HOUSE	45.1		50.2		50.4		51.1		65.2		71.6		79.3		76.7		71.0		60.2		50.1		39.6		59.2	
WHISKEYTOWN RES	46.4M		50.9		52.0		53.8		66.0		74.1		82.1		80.1		72.3		61.4		51.8M		41.1		61.0M	
WILLIAMS	49.2M		52.1		55.6		56.7		69.6		74.3		79.5		76.1		71.6		61.9		54.7		44.3		62.1M	
WILLOWS	49.1	4.3	52.0	3.2	54.9	1.3	56.2	- 3.4	68.4	1.9	73.5	- .1	78.3	- .4	75.0	- 1.4	71.7	- 1.5	62.0	- 2.4	53.4	- .1	42.9	- 3.3	61.5	- .1
WILLOWS USBR	50.6		53.7		56.4		57.3		70.8		75.6		79.8		77.2		74.3		64.1		55.4		45.0		63.4	
WINTERS	50.1		53.1		57.1		57.9		70.3		74.1		79.3		75.8		73.1		63.4		55.8		45.5		63.0	
WOODLAND 1 WNW	49.6	3.8	52.0	1.7	55.5	.4	56.4	- 4.3	68.6	2.0	73.3	.6	77.8	.7	-		72.3	- .4	61.7	- 2.6	55.0	1.1	44.9	- 2.0	-	
DIVISION	43.3	3.6	46.9	4.1	48.5	1.5	48.7	- 4.3	61.6	2.2	68.1	1.8	74.3	1.3	71.8	.6	66.2	- .9	56.7	- 1.3	49.1	1.1	38.8	- 3.0	56.3	.7
* * *																										
NORTHEAST INTERIOR BASINS 03																										
BOCA	30.4		35.1		36.4		36.7		48.8		57.1		63.7		61.1		50.5		43.2		39.7		25.2		44.0	
BONIE	22.4		27.5		28.2		27.7		40.6		48.8		57.0		56.8		45.5		37.0		32.0		19.0		36.9	
BRIDGEPORT	30.5		33.3		33.3		33.4		46.1		53.8		61.5		60.5		49.1		41.4		36.6		20.4		41.7	
CEDARVILLE	33.5M	4.4	38.1M	4.5	39.6	- .2	40.0	- 8.4	53.8	- 1.5	63.5	1.0	71.5M	- 1.5	71.1M	.7	55.6M	- 6.6	44.7M	- 6.1	40.9	1.9	28.0	- 4.2	48.4M	- 1.3
DONNER MEMORIAL ST PK	30.3		33.4		34.3		35.0		47.6		55.1		62.3		60.8		50.2		42.2		36.4M		24.4		42.7M	
DOYLE 3 SSE	33.9		40.7M		40.8		41.8M		55.5M		63.1M		71.8M		69.9M		58.5		48.4		43.0		32.0M		50.1M	
FLEMING FISH AND GAME	34.7		40.0		42.1		43.3		56.5		64.1		70.5		68.4		58.7M		47.6M		42.6M		30.2		49.9M	
FORT BIDWELL	33.6	4.5	39.7	6.5	40.4	.8	41.0	- 6.2	53.8	- .1	62.1	1.9	68.3	- .1	67.7	.7	55.9	- 4.2	47.4	- 2.7	40.8	2.3	27.6	- 4.8	48.2	- .1
MONO LAKE	33.5M		37.3		39.0		40.7		53.6		60.3		67.9		69.0		58.1		48.5		41.8		29.2		48.2M	
SQUAW VALLEY	30.1		32.0		33.4		34.7		48.0		55.3		63.0		62.6		51.6		43.1		38.2		24.5		43.0	
SUSANVILLE AIRPORT	33.3	2.9	39.1	4.8	40.8	.2	42.3	- 5.7	55.8	.8	63.8	1.6	71.2	1.2	69.1	1.1	57.9	- 3.6	46.5	- 4.7	41.7	2.1	29.7	- 3.2	49.3	- .2
TAHOE CITY	32.8	5.9	34.9	6.5	34.9	2.7	34.7	- 4.1	47.8	2.1	53.9	.9	63.2	2.3	63.3	3.3	51.6	- 2.7	43.4	- 1.6	38.4	3.1	26.0	- 4.3	43.7	1.1
TAHOE VALLEY FAA AP	31.2M		32.0M		32.8		33.9		46.8		52.3M		62.3		60.7M		50.8		42.8M		38.6		23.0M		42.3M	
TERMO	29.7		36.6		37.1		36.8		51.2		57.9		65.4		62.9		52.9		43.3		38.4		25.2		44.8	
TRUCKEE RANGER STATION	29.1	3.5	33.3	5.3	34.3	1.6	34.4	- 5.3	47.8M	1.2	54.6	.5	62.5	.6	61.5	1.1	51.9	- 3.4	43.3	- 2.3	38.0	3.0	24.0	- 4.5	42.9M	.1
WOODFORDS	35.3		39.1M		39.3M		40.7		55.3M		61.4		71.9		72.0		59.1		48.8		42.7		30.6M		49.7M	
DIVISION	31.6	3.8	35.8	5.2	36.7	.6	37.3	- 6.3	50.6	.3	57.9	.5	65.9	.3	64.8	.7	53.6	- 4.2	44.5	- 3.7	39.4	1.9	26.2	- 4.9	45.4	- .4
* * *																										
CENTRAL COAST DRAINAGE 04																										
AVILA BEACH	56.6		58.4		58.8		58.6		60.9		60.2		60.6		61.1		61.9M		60.2		57.0		51.5		58.8M	
BEN LOMOND NO 3	50.0		53.0		55.1		53.8		62.5		64.5		69.0		67.8		67.9		58.8		54.8		46.7		58.7	
BERKELEY	54.0	4.6	56.6	4.7	57.5	3.5	54.7	- 1.2	60.6	2.3	60.1	- .9	62.0	.5	61.0	- .6	66.9	3.5	59.5	- 1.8	57.4	1.2	49.6	- 1.6	58.3	1.2
BURLINGAME	52.9		55.5M		M		55.3		61.8		61.1		63.8		62.5		66.5		M		56.4		50.2		-	
CARMEL VALLEY	52.4		54.0		54.2		50.4		58.6		59.1		61.2		59.9M		65.3		57.7		55.4		48.1		56.4M	
CROCKETT	51.2		53.7		56.1		56.1		63.8		65.6		70.1		70.5		70.3		60.4M		58.5M		48.0		60.4M	
GILROY	50.5		52.0		54.5		53.1		63.7M		66.3		70.5		68.2		67.8		59.7		55.1		47.6		59.1M	
HALF MOON BAY	54.1		53.2		52.7		51.4		55.5		54.5		55.4		55.1		58.3		56.3		56.2		49.7		54.4	
HOLLISTER 1 SW	50.5	1.7	51.9	- .2	53.1	- 2.0	51.0	- 7.4	60.6	- 1.0	61.9	- 3.1	65.5	- 2.1	61.8M	- 5.4	64.5	- 3.0	56.5	- 6.1	53.8	- 1.6	47.1	- 3.2	56.5M	- 2.8
KING CITY	51.8M	3.4	53.5	2.6	54.9M	.9	53.1M	- 4.8	63.5M	1.5	65.7M	.3	68.0M	.0	66.1M	- 1.0	66.2M	- .9	59.3	- 2.6	55.4	.8	48.0	- 1.8	58.8M	- .1
LIVERMORE COUNTY F D	50.0	3.9	52.1	3.1	54.2	1.8	53.8	- 3.1	65.7	3.8	68.3	1.3	73.3	1.6	69.9	- .9	69.6	.1	60.1	- 2.5	54.8	1.4	46.1	- 1.4	59.8	.7
LOS GATOS	51.5	4.2	54.0	4.0	55.6	2.3	53.8	- 3.4	64.1	2.5	65.7	- .3	71.0	1.4	68.2	- .6	68.5	.7	60.3	- 1.5	55.5	1.3	47.6	- 1.3	59.7	.8
MARTINEZ WATER PLANT	51.0		53.3		56.3		56.6		65.7		68.8		73.0		70.6		71.5		61.3		56.3		46.8		60.9	
MONTEREY	53.4		55.6		55.8		52.1		57.7		57.8		59.6		58.2		64.9		58.7		56.6		50.1		56.7	
MONTEREY NALF	53.2		54.7		54.2		50.6		55.8		56.7		58.1		58.4		62.4		57.6		56.2		50.9		55.7	
MORRO BAY FIRE DEPT	55.2		56.3		55.5		52.2		56.8		56.6		58.7		58.0		61.3		58.9		58.1		52.7		56.7	
MOUNT DIABLO N GATE	48.1		52.4		53.6		52.4		63.0		67.2		78.2		74.7		73.3		61.7		55.0		44.0		60.3	
MOUNT HAMILTON	42.3	2.2	45.8	5.3	45.0M	2.2	44.8	- 3.2	60.6M	6.7	64.6	3.6	74.5	3.2	72.4	2.4	67.1	1.3	57.5	.8	48.7	- .2	37.8	- 5.7	55.1M	1.6
NACIMIENTO DAM	49.8		52.0		53.8		53.4		64.4		69.0		75.8		75.1		71.0		62.1		55.7		47.0		60.8	
NEWARK	52.6		55.5		57.3		55.6		63.4		63.9		66.6		65.2		68.4		60.5		57.4		48.0		59.5	
OAKLAND WSO	52.3	4.3	55.1	4.4	56.3	2.7	54.2	- 2.4	60.1	.4	60.3	- 2.5	62.5	- 1.8	61.5	- 2.7	65.6	.5	58.9	- 2.2	56.4	1.7	49.4	- .1	57.7	.2
OAKLAND MUSEUM	-		-		-		-		-		-		-		-		-		59.3		56.4M		48.9M		-	
PALO ALTO JR. MUSEUM	50.9		53.1		55.4		54.2		63.6		64.4		67.0		64.6		66.0		58.3		55.3		47.4		58.4	
PASO ROBLES	50.4		51.9		54.3		53.6		63.5		66.9		72.7		72.4		67.1M		58.3M		53.8		46.8		59.3M	
PASO ROBLES FAA AP	49.8		51.2		54.3		53.1		64.8		69.4		76.3		75.1		70.2		61.2		55.4		46.0		60.6	
PINNACLES NAT MONUMENT	49.1		52.2		53.1		52.9		64.7		69.5		75.7		74.0		70.3M		61.4		54.4		44.9		60.2M	
PISMO BEACH	54.9		55.5		56.4M		55.6		58.7		59.3		60.1		61.0		62.7		59.5		58.1		52.0M		57.8M	
POINT PIEDRAS BLANCAS	54.7		55.5		54.5		51.6		54.5		55.5		56.9		56.3		57.9		57.1		56.3M		52.0		55.2M	
PORT CHICAGO NAVAL DEP	50.3		51.9		54.0		54.1		64.1		66.3		71.8		69.7		69.3		59.6		54.8		45.6		59.3	
PRIEST VALLEY	45.5		47.6		48.0		47.6		60.1		67.3		74.5		72.8M		66.0		56.4		49.5		42.2		56.5M	
REDWOOD CITY	51.7	3.5	54.4	3.4	56.4	2.5	54.8	- 2.4	64.5	3.2	64.9	- .4	69.3	1.4	67.6	.4	68.2	1.7	59.3	- 1.9	55.7	1.0	48.4	- 1.4	59.6	.9
RICHMOND	52.8M		55.8		57.8		56.2		61.1		60.6		61.6		61.2		66.3		60.4		58.1		49.5		58.5M	
SAINT MARYS COLLEGE	47.9		49.8		53.2		51.3		61.9		63.0		68.7		66.1		66.8		57.1M		52.8		44.3		56.9M	
SALINAS 3 E	52.0	2.3	54.2	2.5	54.8	1.2	53.6	- 2.1	60.3	1.8	60.9	.2	M		-		65.0M	1.4	59.9	- 1.0	57.6	1.5	50.5	- 1.1	-	
SALINAS FAA AP	53.2M		53.7		53.9M		52.1M		58.7		59.3		61.4		60.6		64.6		58.8		56.4		49.0		56.8M	
SAN ANTONIO MISSION	49.4M		50.7M		52.8		51.2		64.0		69.1		76.7M		73.8M		69.1M		60.3M		53.6		45.4		59.7M	
S F RICHMOND SUNSET	52.7		55.8		54.7M		50.7		54.6		55.6		56.6		56.0		60.8		54.3M		53.8M		49.9M		54.6M	
SAN FRANCISCO WSO	52.4	3.8	54.8	3.9	56.3	3.0	53.7	- 2.0	60.5	2.2	60.5	- .8	62.9	.2	61.6	- 1.2	65.4	1.5	58.5	- 2.0	55.9	1.1	48.7	- 1.4	57.6	.7
S F FEDERAL BLDG. WSO	54.0	3.3	57.4	4.4	57.8	3.1	53.3	- 2.4	57.7	.3	56.8	- 2.3	57.8	- 1.0	57.2	- 2.2	64.4	2.4	58.6	- 2.8	57.9	.5	50.6	- 1.9	57.0	.2
SAN GREGORIO 2 SE	51.8		52.6		51.8		49.7		55.6		57.5		59.3		57.6		60.4		55.5		54.3		48.1		54.5	
SAN JOSE	52.8	3.6	55.1	3.1	56.6	1.8	55.1	- 2.9	65.8	4.0	66.4	.8	70.2	2.0	67.5	- .1	68.6	1.3	60.5	- 1.9	56.7	1.2	48.4	- 2.1	60.3	.9
SAN LUIS OBISPO POLY	53.8	2.2	55.2	2.1	54.7	- .3	53.2	- 3.8	60.6	1.3	60.5	- 1.6	66.5	1.6	63.5	- 1.2	64.9	- .5	60.0	- 3.0	56.8	- 1.9	48.9	- 5.2	58.2	- .9
SAN MATEO	53.1		56.1		57.8		54.8		62.3		61.7		64.4		63.5		65.0		60.7M		57.0		50.0		58.9M	
SANTA CLARA UNIVERSITY	53.3	5.0	55.6M	4.4	57.2M	2.9	55.8	- 1.8	65.7	4.0	66.1	.8	70.0	2.1	67.5	.2	68.7	1.9	61.1	- .6	57.2M	2.7	49.9	.3	60.7M	1.8
SANTA CRUZ	51.7	2.7	54.0	3.2	54.7	1.8	52.8	- 2.5	59.8	1.5	60.9	- .4	63.2	.2	62.5	- .5	64.1	.8	57.7	- 2.1	54.9	.3	47.4	- 3.2	57.0	.2
UPR SAN LEANDRO FILTER	50.4		53.0		54.0		51.5		57.1		58.3		62.8		61.5		65.6M		56.9		53.7		45.0		55.8M	
WALNUT CREEK 2 ESE	51.3		52.7		54.6		55.2		65.3		68.0		72.2		69.3		67.2		57.7		56.3		48.2		59.8	
WATSONVILLE WATERWORKS	52.0		53.5		54.7		52.4		58.3		59.2		60.8		59.9		62.5		57.4		55.0		47.6		56.1	
DIVISION	51.6	3.8	53.7	3.5	54.7	1.9	53.1	- 2.7	61.2	1.9	62.7	- .2	66.5	.9	65.0	- .2	66.1	1.0	59.0	- 1.6	55.6	1.3	48.0	- 1.5	58.1	.7
* * *																										
SAN JOAQUIN DRAINAGE 05																										
ANTIOCH FIBREBOARD ML	50.8	5.1	53.3	3.5	57.3	3.4	56.9	- 2.3	67.4	2.5	69.4	- 1.3	72.5M	- 1.5	70.2	- 2.1	71.7	1.1	62.1	- 1.1	56.2	2.8	46.5M	- .5	61.2M	.8

See Reference Notes Following Station Index

AVERAGE TEMPERATURES AND DEPARTURES FROM NORMAL

Table 1—Continued

Station	January		February		March		April		May		June		July		August		September		October		November		December		Annual	
	Temperature	Departure	Temperature	Departure	Temperature	Departure	Temperature	Departure	Temperature	Departure	Temperature	Departure	Temperature	Departure	Temperature	Departure	Temperature	Departure	Temperature	Departure	Temperature	Departure	Temperature	Departure	Temperature	Departure
ANTIOCH PUMPING PL 3	49.2		51.8		56.7		56.4		66.9		70.9		73.7		69.6		69.3		59.3		53.9		44.0		60.1	
ASH MOUNTAIN	49.4	3.2	53.2	3.9	53.3	.3	54.6	- 4.4	68.0	2.0	76.1	1.5	85.0	1.6	83.4M	1.6	74.7	- 1.9	65.5M	- .9	57.1M	1.8	45.0	- 3.6	63.8M	.4
AUBERRY 1 NW	-		-		51.8	2.3	52.2M	- 3.7	67.6	4.7	74.4	4.4	83.5	4.7	81.7	4.6	73.6	1.5	63.0	1.1	53.1	1.7	43.2	- 2.5	-	
BAKERSFIELD WSO	54.0	6.6	56.3	4.3	58.8	1.9	60.0	- 3.0	74.0	3.6	80.3	3.2	88.3	4.0	84.8	3.1	77.5	1.0	67.5	.7	59.0	3.1	49.1	.3	67.5	2.4
BALCH POWER HOUSE	47.3		53.6		53.1		54.1		68.0		75.6		84.5		82.7		75.1		65.1		54.1		44.2		63.1	
BLACKWELLS CORNER 2WNW	50.4		52.0		55.1		M		69.5		75.4		82.6		80.6		73.0		63.5		-		-		-	
BUTTONWILLOW	49.0		52.8		56.1		57.5		69.8		77.0		83.4		80.6		72.4		62.8		55.1		45.3		63.5	
CALAVERAS BIG TREES	37.1	.2	40.6	2.4	40.8	- .6	39.1	- 7.7	53.9	.5	60.2	- .6	69.1	.4	67.5	.3	59.6	- 3.1	51.6	- 1.8	42.9	- 1.6	30.8	- 8.8	49.4	- 1.7
CAMP PARDEE	49.8	4.2	52.3	3.2	53.9	.9	54.6	- 3.9	67.1	2.3	72.6	.7	80.6	1.8	77.2	.1	73.1	- .7	63.1	- 2.0	55.6	.7	45.1	- 2.4	62.1	.4
CATHEYS VY BULL RUN RH	47.5		50.8		50.8		50.7		64.5		71.9		81.1		78.4		71.0		61.8		43.9		43.9		60.5	
CHERRY VALLEY DAM	37.8M		43.4M		42.9M		42.1M		57.0M		62.7		72.1M		72.1M		62.9M		53.9M		46.0M		33.2M		52.2M	
COALINGA	51.9	6.1	53.5	3.5	55.8	1.5	56.4	- 4.5	69.9	2.3	75.6	.9	83.5	1.6	80.3	.7	74.0	- .6	64.3	- .7	57.0	2.9	47.7	.4	64.2	1.2
CORCORAN IRRIG DIST	48.1		50.2		53.8		56.2		69.4		75.6		82.0		80.3		72.5		64.0		54.5		46.2		62.7	
DENAIR 3 NNE	48.2	2.9	50.6	1.2	53.0	- .8	54.2	- 5.6	66.7	.7	71.3	- .6	75.9	- 1.1	72.1	- 2.5	67.6	- 3.3	58.8	- 3.9	52.8	.4	45.2	- .9	59.7	- 1.1
DUDLEYS	41.0	2.2	44.9	3.9	43.9	- .4	43.5	- 5.9	56.3	.9	63.3	1.9	70.3	1.2	67.8M	.5	59.9	- 3.6	51.8	- 2.9	45.7M	- .6	36.3	- 5.1	52.1M	- .6
ELECTRA POWER HOUSE	49.5	3.6	52.3	3.0	53.0	.1	53.4	- 4.9	66.5	1.7	72.0	.6	78.9	1.0	75.6	- .4	70.8	- 1.5	61.7	- 1.9	54.9	1.2	45.2	- 2.1	61.2	.1
FIVE POINTS 5 SSW	50.9M		52.5M		54.6M		56.1M		67.8M		74.8M		81.3		78.2M		72.7M		62.7M		54.0M		47.7M		62.8M	
FRESNO WSO	49.1	3.0	52.7	2.2	55.3	.3	57.0	- 4.3	70.8	2.6	76.5	1.8	83.3	2.0	79.9	1.0	73.0	- 1.2	63.4	- 1.2	55.4	1.6	46.3	- .7	63.6	.6
FRIANT GOVERNMENT CAMP	49.7		52.3		53.5		53.7		67.7		75.3		82.9		80.1		73.0		63.7		56.1		45.9		62.8	
GLENNVILLE	44.5		47.6		45.8		46.0		58.0		65.6		74.2M		72.2M		63.2		54.5		48.7		40.3		55.1M	
GRANT GROVE	34.5		37.3		36.1		34.6		49.6		57.2		66.1		65.6		57.0		49.2		43.1		30.6		46.7	
HANFORD	50.2M	5.0	52.6	2.9	55.2	.5	56.8	- 4.6	69.0	1.2	74.5	.3	79.9	- .6	76.4	- 1.7	71.3	- 1.6	62.7	- .9	54.3	1.9	46.5	.4	62.5M	.3
HETCH HETCHY	40.2M	2.9	44.5M	4.5	45.8	1.5	44.7	- 6.0	59.3	2.8	64.2	1.1	72.6	1.0	72.2	1.5	63.6M	- 2.6	55.7M	- 1.0	47.3M	.7	35.1M	- 5.0	53.8M	.1
HUNTINGTON LAKE	32.5	2.3	36.4	6.4	34.4	1.8	33.0	- 5.1	47.6	2.9	54.2	1.5	63.1	2.1	62.7	2.3	54.7	- 1.2	45.7	- 1.4	39.9	.1	28.0	- 6.7	44.4	.5
IDRIA	47.7	2.5	50.5M	3.2	51.4M	.4	51.2M	- 5.5	65.6M	1.8	71.0M	- .8	80.9M	.9	79.9M	1.5	72.5M	- .4	62.7M	- .5	53.5M	- .1	43.5M	- 4.3	60.9M	- .1
KERN RIVER PH NO 1	54.1	4.5	57.3	3.7	58.6	.2	60.2	- 4.6	75.2	3.6	81.3	2.5	89.3	2.0	86.4	.8	80.7	.1	69.9	- .4	61.3	2.1	49.0	- 2.4	68.6	1.0
KERN RIVER PH NO 3	46.8		52.5		52.4		54.2		68.0		76.1		84.6		82.5		74.1		63.2		53.5		42.9		62.6	
KETTLEMAN CITY	50.6		52.7		55.7		58.1M		70.5M		77.4		85.3		82.2		74.9		64.8		55.1		M		-	
KETTLEMAN STATION	52.8		54.9		57.0		58.4		73.4		78.9		-		83.8		77.6		67.3		58.2		47.2		-	
KNIGHTS FERRY 2 SE	49.7		50.9M		52.5M		53.5		66.7		71.9		78.7		75.6		71.6M		61.9		54.8M		46.7M		61.2M	
LE GRAND	49.5	4.1	52.1	2.6	53.9	.3	55.2	- 4.8	68.1	1.2	73.1	- .5	80.1	.6	76.6	- .4	71.5	- 1.1	62.2	- 1.6	54.7	1.8	46.8	.5	62.0	.2
LEMON COVE	50.4	3.8	53.3	2.1	55.8	.0	56.8	- 5.6	70.0	.6	75.9	.1	82.4	.1	79.4	- .5	73.0	- 2.0	63.5	- 2.2	56.1	1.5	46.3	- 1.2	63.6	- .3
LINDSAY	49.8	4.0	52.2	2.2	55.1	.6	56.2	- 5.0	69.0	1.3	74.6	.6	81.9	1.3	78.9	.7	71.6	- 1.9	62.3	- 1.7	54.8	1.6	46.4	- .5	62.7	.2
LITTLE PANOCHE DET DAM	49.4		51.6		54.8		55.7		68.1		74.2		81.3		78.6		72.8		62.1		55.3		45.3		62.4	
LODGEPOLE	30.1		32.1		31.8		31.6		46.2		53.6		61.5		60.1		51.1		43.6		36.5		23.1		41.8	
LODI	50.0	5.3	52.4	3.6	55.3	2.5	55.7	- 2.4	67.5	4.1	70.7	1.9	75.6	2.9	72.3	1.4	70.7	2.1	60.9	- .3	54.4	2.8	45.9	.1	61.0	2.0
LOS BANOS	49.9	4.3	52.3	2.2	55.2	.3	56.4	- 4.5	68.3	1.5	73.0	.2	79.4	.6	75.8	- 1.1	71.8	- 1.3	61.9	- 2.3	54.6	1.2	46.9	.2	62.1	.1
LOS BANOS DET RESV	50.0		53.1		56.7		56.4		68.0		73.8		81.7		78.4		73.9		63.6		56.9M		45.6		63.2M	
MADERA	49.5	4.1	52.4	2.4	55.1	.6	56.6	- 4.3	69.6M	2.0	74.9	1.0	82.6	2.5	79.0	1.2	73.5	.3	63.5	- .7	55.4M	2.2	46.9	.3	63.3M	1.0
MANTECA	49.4		52.1		55.6		56.5		67.6		71.6		77.3		73.8		70.7		61.5		54.3		46.1		61.4	
MARICOPA	51.1M	3.4	54.0M	1.6	57.3M	- .4	58.8M	- 5.7	71.6M	.0	79.3M	.8	86.9M	.6	82.2	- 1.7	73.0	- 5.4	66.4	- 1.7	57.6	1.1	46.3	- 2.8	65.4M	- .8
MERCED FIRE STATION 2	46.6M	1.7	52.4M	3.3	55.2	1.7	57.1M	- 2.9	70.0	3.3	74.4M	1.5	81.5	2.9	77.8M	1.5	73.3	1.2	63.3M	.2	54.7	2.5	46.4M	.4	62.7M	1.4
MODESTO	50.0	5.0	53.3	4.0	55.8	1.9	56.7	- 2.9	68.5	3.0	72.3	1.1	78.4	2.1	74.9	.9	71.4	.6	62.0	- .6	54.9	2.6	46.8	.8	62.1	1.6
NEWMAN 2 NW	49.3	3.2	51.6	.8	54.5	- 1.3	55.3	- 6.4	68.0	.6	72.7	- 1.0	77.5	- 1.5	73.5	- 2.9	70.6	- 2.6	60.0	- 5.1	53.7M	- .8	45.4	- 1.5	61.0M	- 1.6
NORTH FORK RANGER STA	44.6M		48.0M		47.1M		46.0M		61.0M		68.4		77.5		76.3		67.7		59.0		50.5		41.3		57.3M	
ORANGE COVE	49.0M	3.3	52.2	2.4	54.9	.8	55.6	- 4.8	68.6	1.2	74.5M	.8	80.4M	- .1	79.0	.8	71.9M	- 1.8	64.1M	- .2	55.6	1.8	46.2	- .8	62.7M	.3
PORTERVILLE	50.4	3.9	53.1	2.4	56.4	1.2	57.6	- 4.0	70.8	2.8	77.2	2.8	83.5	2.4	80.4	1.3	72.8	- 1.6	65.1	- .1	56.7	2.3	46.9	- .7	64.2	1.0
POSEY 3 E	40.8		44.8		42.1M		M		53.9		54.3		-		69.0		56.6		52.5		46.0M		33.9		-	
SALT SPRINGS PWR HOUSE	42.9		48.1		48.4		47.2		61.4		65.9		76.1		74.9		68.3		59.4		50.4		38.2		56.8	
SAN LUIS DAM	49.8		51.9M		56.1		57.3		66.7		71.2		79.7		77.1		73.1		63.4		57.0		46.8		62.9M	
SONORA RS	45.2M	1.3	48.6	1.6	49.7	- .9	49.3	- 7.3	63.4	.5	70.2	.3	78.8	1.0	76.4	.2	67.7	- 3.9	58.9	- 3.1	50.9	- 1.1	41.3	- 4.7	58.4M	- 1.3
SO ENTRANCE YOSEMITE	37.1		40.6		39.9		39.2		53.6		60.0		69.1		67.7		59.4		51.3M		43.9		31.4M		49.4M	
STOCKTON WSO	49.2	4.5	51.3	2.3	54.4	.7	56.4	- 3.3	68.6	2.4	73.0	.2	78.7	.5	76.4	.2	73.9	1.2	63.2	- .8	55.4	2.4	46.6	.7	62.3	1.0
STOCKTON FIRE STA NO 4	49.0M	4.3	50.8	1.9	54.7	1.5	55.1	- 3.5	66.2	2.1	70.1	.1	75.3	.3	72.5	- .1	69.4	- .4	60.7M	- 1.5	54.2	2.1	46.0	.2	60.3M	.6
TEHACHAPI	41.4		45.4M		45.2M		45.7M		59.8M		67.2M		75.7M		73.6M		64.7		M		43.9		37.7		-	
TEJON RANCHO	49.3	2.2	52.2	1.3	54.2	- 1.4	55.7	- 6.2	71.0	2.7	76.6	1.2	85.1	2.4	79.9M	- .6	74.5	- 1.1	63.3	- 2.7	57.6	2.4	47.1M	- 1.6	63.9M	- .1
THREE RVRS EDISON PH 2	50.2	4.6	53.2	3.8	53.5	- .3	55.1	- 4.6	66.7M	.5	74.8	1.8	83.8	3.6	81.7	3.3	73.3	.0	63.5	.1	55.8	2.9	46.6	- .5	63.2M	1.3
TIGER CREEK PH	44.0	2.6	48.8	4.2	49.6	1.3	49.0	- 4.6	63.1	3.7	68.3	2.2	76.6	2.6	75.1	2.1	68.5	- .4	59.0	- .8	50.7	1.0	39.2	- 3.8	57.7	.9
TRACY CARBONA	49.5		52.7		56.2		56.3		-		72.1		77.4		73.3		71.5		61.3M		54.8		46.3		-	
TRACY PUMPING PLANT	50.5		52.6		56.0		57.1M		68.9M		71.5		77.4		74.8		72.9		62.6		55.6		46.7		62.2M	
VISALIA	49.2	2.4	51.9	.4	55.6	- .8	56.5	- 6.4	69.5	.3	75.6	- .2	81.6	- .5	79.5	- .4	73.9	- 1.3	63.6	- 2.5	55.8	.6	46.6	- 1.4	63.3	- .8
WASCO	50.6	5.0	53.5	3.5	56.6	1.4	58.6	- 3.4	71.3	2.2	78.5	2.3	84.8M	1.4	82.1M	1.0	74.2	- 1.4	65.2	- .2	56.1	2.2	46.6	- .7	64.8M	1.1
YOSEMITE PARK HEADQTRS	39.8	3.5	45.2	5.2	47.3	2.1	47.4	- 4.4	60.4	2.9	66.1	1.9	73.2	1.2	-		-		56.2	.9	46.6	2.3	33.3	- 4.4	-	
DIVISION	47.2	3.9	50.3	3.5	52.0	1.0	52.7	- 4.3	65.7	2.3	71.5	1.3	78.9	1.7	76.4	1.1	70.2	- .7	60.9	- .8	53.0	1.5	43.1	- 2.0	60.2	.7
* * * SOUTH COAST DRAINAGE 06																										
ALPINE	53.6		56.9		56.6		56.6		65.1		69.0M		78.1		78.7		74.4		66.4M		57.3		50.2		63.6M	
AVALON PLEASURE PIER	56.7	3.0	58.6	4.0	52.6	- 3.3	56.9	- 1.0	58.6	- 2.0	60.2	- 2.4	64.1	- 1.9	64.0	- 2.8	61.9	- 4.2	59.6	- 3.8	54.9	- 4.2	51.1	- 4.7	58.3	- 1.9
BARRETT DAM	49.5	.9	53.1	2.8	53.7	.0	53.7	- 4.7	62.9	- .3	69.2	.8	77.7	1.3	78.5	2.4	69.4	- 3.5	62.5	- 1.8	56.1	- .1	48.3	- 2.8	61.2	- .4
BEAUMONT PUMPING PLANT	47.3		51.1		51.5		52.0		61.4		69.3		79.7		79.2		70.1		60.5M		56.1		46.3		60.4M	
BIG BEAR LAKE	36.3M		M		36.0		38.0		51.5		58.3		65.8		65.9		56.6		48.1		41.8		31.2		-	
BONITA	-		-		-		-		-		-		-		-		-		-		59.3	.2	52.1	- 3.2	-	
BURBANK VALLEY PMP PLT	54.5	.9	58.7	3.5	59.2	1.3	59.5	- 1.7	67.1	2.7	70.8	2.8	76.7M	2.9	76.9	2.8	71.4	- 1.2	64.0	- 2.3	59.5M	- .9	52.2	- 3.4	64.2M	.6
CACHUMA DAM	53.3		54.8		55.6		55.3		63.4		65.4		72.0		70.8		69.8		63.9		57.5		49.2		60.9	
CAMPO	47.4		50.4		49.9		50.1		60.2		67.4		76.1		77.4		67.0		59.5		53.7		46.6		58.8	
CANOGA PARK PIERCE COL	54.3		57.7		58.1		58.4		66.3		71.4		77.6		78.1		72.3		65.1		59.5		51.4		64.2	
CHULA VISTA	53.4	1.3	56.6	3.2	57.0	1.8	57.1	- 1.0	60.8	.0	63.3	.2	67.0	.1	70.2M	2.2	66.0	- .7	62.9	.4	58.4M	.7	53.2	- 1.2	60.5M	.6
CLAREMONT POMONA COL	51.9	.9	57.2	4.6	56.8	1.5	56.5	- 2.6	64.5	1.4	67.9	.3	75.2	.8	76.1	2.0	72.4	- .1	63.4	- 2.2	58.8	.0	49.8	- 3.6	62.5	.2
CORONA	53.8	2.1	57.7	4.7	57.9	1.9	58.2	- 2.0	66.9	2.6	71.0	2.3	77.4	2.8	77.8	3.5	72.1	.0	64.0	- 1.3	57.9	- .8	50.5	- 3.4	63.8	1.1
CULVER CITY	57.4		60.1		60.1M		59.8M		64.5		66.6M		70.4		70.6		69.6		66.4		60.8		55.8		63.5M	
CUYAMA	46.8		48.9		49.1		49.2		60.0M		68.7		76.7		74.8		66.3		57.3		51.7		42.0		57.6M	
CUYAMACA	42.9	3.9	43.9M	3.4	-		44.8	- 4.9	56.6	1.1	63.3	.4	72.8	2.1	72.4	2.7	63.3	- 1.8	53.1	- 1.9	47.3M	.8	37.5	- 4.2	-	
DRY CANYON RESERVOIR	49.0		52.1		52.4		53.4		62.3		67.6		77.8		77.8		70.4		62.7		56.9		47.1		60.8	
EL CAPITAN DAM	56.4		59.8		58.7		59.0		66.9		69.8		76.4		78.1		73.7		67.1		61.4		54.2		65.1	
ELSINORE	51.5M	1.5	55.7M	3.6	55.3M	- .1	57.5M	- 2.9	66.6M	1.5	72.9M	1.8	83.0M	4.5	-		M		64.8M	- 1.4	57.2M	- .3	49.4M	- 2.9	-	
ESCONDIDO	53.9	2.9	56.7	4.0	57.0	1.3	57.9	- 1.7	64.9	1.7	68.5	1.2	74.7	1.6	75.2	1.8	70.8	- .6	64.9	.7	58.7	1.4	52.2	- .8	63.0	1.2
FONTANA KAISER	57.0		62.5		61.1		61.7		71.3		74.1		81.6		82.7		78.9		69.6		63.5		56.2		68.4	
GILLESPIE FIELD	54.9		58.0		58.1		58.4		65.8		68.9		76.0		76.8		71.5		65.5		59.6		52.9		63.9	
HENSHAW DAM	45.0		47.9		48.7		48.3		59.4		67.2		77.2M		77.6		67.4		58.6		52.6		43.8		57.8M	
IDYLLWILD FIRE DEPT	42.7		45.1		42.7		44.1		57.4		63.2		69.7		70.0		63.0		54.4		48.3		36.1		53.1	
JULIAN WYNOLA	44.8		47.5		47.5		47.3		57.4		65.5		M		76.3		66.3		57.8		53.1		43.6		-	
LAGUNA BEACH	53.5	- .1	56.9M	2.2	56.9	.6	56.1	- 2.9	60.6	- 1.3	64.0M	- .5	66.1M	- 1.9	68.0M	- .6	67.0M	- .4	61.6	- 1.8	57.8M	- 1.2	52.6M	- 2.7	60.1M	- .9
LA MESA	56.9M		59.8		58.9M		59.1M		65.2		67.4M		73.8		74.6M		71.0M		66.1		61.7M		55.0		64.1M	
LOMPOC	54.3		55.7		55.5		53.8		59.2		58.7		60.4		59.3		62.1		59.4		56.0		49.9		57.0	
LONG BEACH PUB SVC	-		-		M		60.7		66.1M		68.1M		71.9		72.9M		70.5		63.2		59.7		54.5		-	
LONG BEACH WSO	55.9	2.8	59.3	4.9	59.6	2.9	59.9	- .1	66.0	2.5	69.0	1.5	73.8	2.2	75.2	2.9	72.2	.9	66.2	- .3	60.9	- .3	54.5	- 1.5	64.4	1.6
LOS ANGELES WSO	56.9	2.5	60.7	5.5	59.4	2.4	59.3	- .1	63.3	1.3	65.7	.9	68.7	- .4	69.4	.3	69.2	.7	66.1	1.2	61.2	.1	56.1	- .8	63.0	1.1
LOS ANGELES CIVIC CTR	57.6	1.8	61.4	4.3	61.2	1.8	60.9	- .9	67.4	2.6	70.0	2.0	75.3	2.3	76.2	3.1	74.4	2.5	68.3	.9	63.3	.6	57.2	- 1.0	66.1	1.7
MOUNT WILSON FC 338 8	45.3		45.9		45.0		44.8		59.8		65.7		73.7		72.9M		66.8		57.6		51.4		40.5		55.8M	
NEWPORT BEACH HARBOR	54.5	.6	56.8	1.8	57.2	.6	57.0	- 2.0	60.3	- 1.4	63.7	- .7	66.7	- .7	68.0	- .2	67.1	.4	62.4M	- .8	58.7M	- .2	53.4	- 2.2	60.5M	- .4
OCEANSIDE	54.5		57.8M		58.2M		57.9		63.0		65.6		69.4M		72.0		69.2		64.7M		59.1		54.0		62.1M	
OJAI	51.3M	1.1	54.2	2.1	55.5	.7	56.2	- 2.6	63.1M	.5	66.9	.2	73.2	.0	73.8	1.0	69.6	- 1.2	62.9	- 1.5	56.6	- 1.1	49.0	- 3.7	61.0M	- .4

See Reference Notes Following Station Index

AVERAGE TEMPERATURES AND DEPARTURES FROM NORMAL

Station	January		February		March		April		May		June		July		August		September		October		November		December		Annual	
	Temperature	Departure	Temperature	Departure	Temperature	Departure	Temperature	Departure	Temperature	Departure	Temperature	Departure	Temperature	Departure	Temperature	Departure	Temperature	Departure	Temperature	Departure	Temperature	Departure	Temperature	Departure	Temperature	Departure
SANARC	54.3	1.0	57.7	3.3	57.4	2.2	57.0	- .2	61.4	2.0	62.4	.9	65.4	.6	64.9	- .3	65.4	.9	63.3	1.1	58.6	.0	53.5	- 1.7	60.1	.8
PALOMAR MT OBSERVATORY	44.1		46.6		45.3		46.5M		61.2		68.2		77.5M		75.5		67.8		57.1		52.5		41.4M		57.0M	
PASADENA	55.0	1.8	59.9	5.3	59.2	2.0	59.6	- .8	66.4	2.9	69.8	2.3	75.9	2.3	76.7	3.0	73.3	.9	66.3	.1	60.9	.7	54.0	- 1.5	64.8	1.6
PERRIS	50.6		54.3		54.4		56.2		65.8		70.8		78.0		79.3		71.6M		62.7M		57.1		47.9		62.4M	
POMONA CAL POLY	53.0	3.4	57.2	5.3	56.3	1.1	56.8	- 2.5	64.6	1.4	68.1	.3	74.5M	.3	75.7	2.0	71.7M	.2	64.3	.1	59.1	2.6	51.3	.0	62.7M	1.2
RAMONA SPA LOING	51.9		55.4		53.7		53.5		63.8		67.7		75.4		76.7		70.2		63.0		56.6		50.2		61.5	
REDLANDS	51.9	1.4	57.0	5.0	56.2	.7	56.9	- 3.0	66.4	2.2	71.2	1.5	79.9	3.2	79.8	3.7	72.8	- .5	63.9	- 1.2	58.7	.9	49.7	- 3.0	63.7	.9
RIVERSIDE FIRE STA. #3	52.9	1.6	57.4M	4.3	57.8	1.5	58.4	- 2.1	67.4	2.6	72.5	2.9	78.9	3.0	79.2	3.7	72.3	- 1.0	65.1	- .6	58.4M	.3	50.9	- 2.4	64.3M	1.2
RIVERSIDE EXP STA	51.4		56.8		55.8		57.2		65.2		69.1		76.3		77.4		70.5		62.7		58.3		50.8		62.6	
SAN BERNARDINO CO HOSP	52.9	1.5	57.4	4.1	57.4	.9	58.0	- 2.9	67.5	2.3	73.1	2.6	81.1	3.5	81.0	3.8	73.7	- .6	65.4	- .8	59.3	.8	51.2	- 2.3	64.8	1.0
SANDBERG WSO	41.2	1.3	44.9	3.5	45.3	.3	44.9	- 5.9	58.9	2.3	66.2	1.4	76.7	2.3	76.6	3.3	66.8	- 2.5	57.0	- 1.7	48.9	- .1	36.7	- 6.0	55.3	- .2
SAN DIEGO WSO	57.0	2.0	59.7	3.5	60.5	1.5	60.1	- 1.4	63.6	- .4	65.6	- .6	70.4	.3	72.8	1.0	69.7	- .2	66.3	.2	61.4	- .4	55.4	- 1.7	63.5	.3
SAN FERNANDO	54.1	.8	58.6	4.4	50.4	1.3	59.9	- .9	66.7	2.6	71.1	2.9	76.3	2.0	77.3	3.5	72.6	.5	66.2	.4	60.9	- .1	53.9	- 1.7	64.7	1.3
SAN GABRIEL FIRE DEPT	55.3		59.1		59.1		59.6		66.0M		69.6		75.4		76.3M		72.4		65.9		59.9		53.6		64.4M	
SAN JACINTO	50.9	1.7	54.5	3.4	54.9	.3	55.6	- 3.6	66.5	1.9	72.5	2.1	80.7	3.2	81.7	4.7	73.0	- .5	64.7	- .1	57.5	1.4	48.8	- 2.4	63.4	1.0
SAN NICOLAS ISLAND	53.5		56.5		56.9		56.0		61.1		61.5		64.1		63.2M		66.8		63.1		59.5		53.3		59.6M	
SANTA ANA FIRE STATION	56.3	3.3	60.2	5.7	60.1	3.0	60.2M	- .4	65.8M	2.0	68.5	1.3	72.7M	.8	74.0	1.7	72.2	1.2	66.8M	1.2	61.5M	2.0	54.3	- .8	64.4M	1.8
SANTA BARBARA	53.8	1.2	56.4	2.4	57.2	1.2	57.7	- .9	60.8	- .3	63.7	.4	64.5	- 2.6	65.8	- 1.6	65.1	- 1.7	62.1	- 1.0	58.1	- .4	52.4	- 2.3	59.8	- .5
SANTA BARBARA FAA AP	52.9		55.4		56.5		56.7		60.6		63.5		63.4		63.9		62.7		59.9		56.0		50.2		58.5	
SANTA MARIA WSO	53.9	3.7	54.8	3.0	54.3	1.0	53.0	- 2.6	59.4	1.8	59.2	- .4	62.2	.0	60.3	- 2.1	61.3	- 1.5	57.8	- 2.6	55.5	- .6	49.1	- 3.3	56.7	- .3
SANTA MONICA PIER	56.3		58.4		57.7		56.1		58.6		62.2		64.4		65.3		64.7		63.0		60.3		55.6		60.2	
SANTA PAULA	M		57.8M		57.3M		56.5		62.2		M		67.2M		67 1M		65.4M		62.5		57.1		52.0		-	
TORRANCE	55.9	2.9	59.0	4.5	58.4	2.2	59.2	.4	63.6	2.0	65.9	1.5	69.7M	1.5	-		68.8	1.3	65.2	1.2	59.8	.4	54.5	- .8	-	
TUJUNGA	52.6		56.3		56.8		56.6		64.9		69.3		77.3		77.8M		72.8		64.0		58.8		50.1		63.1M	
TUSTIN IRVINE RANCH	53.7	1.1	58.3	4.2	57.5	1.0	58.3	- 1.9	65.2	1.6	67.8	.8	71.9	.5	73.3	1.8	70.9	.6	65.3	.6	58.6	- .1	51.7	- 2.7	62.7	.6
TWITCHELL DAM	54.3M		55.0M		56.1M		54.3M		61.8M		62.2M		64.8M		65.1M		66.9M		60.4M		M		50.9M		-	
[illegible]	57.4		61.5		60.6		60.0		64.9		65.9		70.4		71.2		69.9		65.8		60.5		56.2		63.7	
UPLAND 3 N	52.2		56.8		55.8		56.0		65.1		68.4		76.4		76.8		71.3		62.1		57.8		49.4		62.3	
VISTA 2 NNE	54.1M		58.0		57.0		57.2		62.6M		65.6		71.1M		72.3		68.8M		63.9M		58.1		52.4M		61.8M	
WARNER SPRINGS	45.8M	1.6	49.4	3.8	49.0	.4	49.1	- 4.3	60.8	2.2	67.8	2.7	76.3	3.3	76.1	3.4	66.9	- 1.8	57.5	- 2.2	51.0	- .6	39.9	- 7.0	57.5M	.2
YORBA LINDA	55.1	1.4	59.1	4.2	58.3	1.1	58.4	- 2.1	66.0	2.0	68.9	1.2	74.8	1.8	75.0	2.0	71.8	.1	65.5M	- .6	59.6	- 1.6	53.1	- 2.7	63.8M	.6
DIVISION	52.2	1.5	55.8	3.8	55.4	.9	55.5	- 2.6	63.2	1.5	67.1	1.2	73.1	1.5	73.5	1.9	69.1	- .7	62.7	- .9	57.4	- .2	50.1	- 3.0	61.3	.4
* * * SOUTHEAST DESERT BASINS 07																										
BAKER 9 NNW	48.5		56.3		59.7		62.8		78.4		87.0		94.7		94.1		79.5		66.7		57.4		45.6		69.2	
BARSTOW	47.4		52.3		55.2		57.1		70.0		78.1		85.8		85.3		73.1		63.1		54.3		43.9		63.8	
BEAUMONT 1 E	50.3		54.2		53.6		54.7		65.3		71.1		80.9		80.6		73.3		64.5		M		48.2		-	
BISHOP WB AIRPORT	37.9	1.1	45.3	4.1	46.9	- .7	49.5	- 5.6	64.2	1.6	70.6	.8	77.8	1.2	77.9	3.6	65.0	- 3.2	54.9	- 2.5	45.8	.0	35.4	- 3.9	55.9	- .3
BLYTHE	52.0	- .6	60.1	3.1	61.2	- 2.2	65.4	- 5.5	78.3	.7	87.1	2.0	94.7	2.6	94.1	3.1	83.5	- 2.0	70.3	- 3.1	60.8	.7	51.0	- 2.8	71.5	- .4
BLYTHE FAA AIRPORT	52.4		60.8		62.6		66.1		80.9		89.2		97.3		94.8		83.7		70.1		60.2		49.4		72.3	
BORREGO DESERT PARK	55.7		61.6		63.7		65.0		78.6		85.5		92.3		92.3		83.5		71.9		64.2		53.5		72.3	
BRAWLEY 2 SW	53.1	- .8	59.0	1.0	61.5	- 2.6	64.6	- 6.9	76.0	- 2.6	84.2	- 1.8	91.9	- 1.0	92.4	.1	83.2	- 4.3	71.0	- 4.8	62.1	- .5	53.3	- 2.4	71.0	- 2.2
CANTIL	46.9		52.9		55.2		58.0		72.2		79.8		88.7		87.0		74.8		62.9		53.4		43.7		64.6	
DAGGETT FAA AIRPORT	49.6		55.5		58.8		60.4		75.3		83.1		91.7		90.5		78.1		66.6		58.1		47.8		68.0	
DEATH VALLEY	52.3	.3	61.5	3.3	67.1	- .2	71.6	- 5.4	87.3	2.2	95.9	2.0	103.5	1.9	103.2	4.1	89.2	- 1.7	75.2	- 1.8	63.3	1.8	52.0	- 1.1	76.8	.4
DEEP SPRINGS COLLEGE	32.6		40.9		M		44.8		61.7		69.2M		76.3M		75.7M		62.7		51.0		41.8		27.1		-	
EAGLE MOUNTAIN	54.4		61.1		63.9		67.6		81.1		88.9		96.5		95.4		84.9		72.1		63.2		53.0		73.5	
EL CENTRO 2 SSW	54.0	.4	59.3	1.7	61.7	- 1.9	64.4	- 6.4	76.8	- 1.2	85.2	- .2	93.0	.8	93.7	2.5	84.0	- 2.3	71.8	- 3.1	63.0	.9	54.2	- 1.0	71.8	- .8
FAIRMONT	46.7	3.2	49.1	3.4	51.0	1.2	51.6	- 4.5	63.5	1.5	72.1	1.9	81.9	2.7	81.1	3.0	71.3	- 2.2	61.0	- 1.9	53.6	1.5	42.3	- 3.5	60.4	.5
GOLD ROCK RANCH	-		61.7		63.5		66.6		80.0		87.7		95.0		93.5		85.3		73.5		64.9		55.9		-	
HAIWEE	41.3	1.5	47.0	3.2	49.5	- .4	51.9	- 6.3	66.5	1.0	74.7	.8	82.2	1.1	81.6	2.5	69.9	- 3.2	59.1	- 2.4	49.8	.6	36.8	- 5.0	59.2	- .5
HAYFIELD PUMPING PLANT	51.9		58.4M		60.4M		62.3		75.9		83.8		91.4		90.9		80.3		68.2		59.9		50.9		69.5M	
IMPERIAL	55.3	1.2	61.7	3.7	64.1	.5	67.0	- 3.9	79.0	1.2	86.8	1.7	93.4	1.6	93.6	2.8	84.5	- 1.5	72.9	- 1.9	63.8	1.5	55.2	- .7	73.1	.5
IMPERIAL FAA AP	54.2		60.3		62.5		65.7		78.8		87.0		94.5		94.7		84.5		72.0		63.1		53.8		72.6	
INDEPENDENCE	M		46.6M		49.2M		51.2M		M		74.9M		80.7M		80.9M		68.7M		58.6		48.7		36.8		-	
INDIO U S DATE GARDEN	54.8	.7	62.5	4.4	64.8	.3	67.9	- 4.4	79.5	.4	86.9	.5	92.5	.4	92.6	2.0	84.0M	- 2.1	73.0	- 2.5	63.7	.8	54.3	- 1.5	73.0M	- .1
INYOKERN	44.0M		52.2M		M		55.5M		71.8		78.6		87.0M		86.1		73.9		63.3		54.0		42.1		-	
IRON MOUNTAIN	52.4		60.9		62.4		65.4		80.4		89.2		94.2		94.0		84.1		72.3		63.4		52.2		72.6	
LAKE ARROWHEAD	39.8		42.3		42.5		43.9		58.3M		63.4		72.8		72.3		62.7		51.8		45.6		35.5		52.6M	
LANCASTER	45.9		49.5		51.8		53.6		66.7		74.1		83.7		82.2		70.2		60.4		52.1		42.5		61.1	
LUCERNE VALLEY	44.2		-		51.3M		53.4		68.1		75.1		M		M		70.6		60.2		52.5		42.7		-	
MECCA FIRE STATION	52.3M		60.3M		63.7M		66.6		78.3		85.0		91.3		-		81.8		70.4M		61.0		52.1		-	
MITCHELL CAVERNS	46.1		50.5		51.4		54.3		69.9		76.7		84.6M		82.8M		74.2		63.3		54.7		44.7		62.8M	
MOJAVE	46.0		-		52.3		53.4		67.1		76.0		85.7		84.7		72.7		61.5		53.3		42.2		-	
MOUNTAIN PASS	43.0		47.5		47.4		49.7		64.1		73.5		79.9		79.5		68.8		57.1		52.2		39.7		58.5	
MT SAN JACINTO WSP	35.6		33.6		32.6		33.7		49.2		55.7		60.9		59.8		53.1		45.2		41.3		29.6		44.2	
NEEDLES FAA AIRPORT	51.9		60.6		62.1		65.7		81.6		90.3		97.3		95.2		84.5		71.4		62.3		50.9		72.8	
PALMDALE	47.0	2.5	50.7	3.1	52.0M	- .5	54.6	- 4.1	67.6	2.4	75.1	2.2	83.6	2.1	83.0	3.0	72.5	- 1.9	62.7	- .9	54.1	1.8	43.6	- 2.6	62.2M	.6
PALMDALE FAA AIRPORT	45.1		48.9		51.4		52.9		66.9		74.6		84.5		82.9		69.8		60.0		51.6		42.0		60.9	
PALM SPRINGS	55.4	1.5	63.5	6.2	64.1M	1.4	66.4M	- 3.3	78.4	2.6	86.0M	3.1	93.4	2.8	93.1	4.2	83.3	- .8	72.6	- 1.5	64.0	1.5	54.5	- 1.2	72.9M	1.4
PARKER RESERVOIR	53.1		61.5		62.7		66.8		82.1		90.5		97.5		96.1		86.3		73.4		64.4		52.9		73.9	
RANDSBURG	45.7		50.8M		51.6		54.1M		69.9M		78.0		86.2M		84.6		74.2M		62.7M		54.3		41.5		62.8M	
SQUIRREL INN 2	39.6	.8	42.5	2.6	41.2	- 2.2	43.1	- 5.2	56.1	2.5	64.1	2.9	73.0	3.9	72.5	3.8	64.5M	- .6	54.0	- 1.2	48.8M	2.0	36.4	- 5.3	53.0M	.3
THERMAL FAA AIRPORT	53.6		61.2		64.3		67.2		79.9		86.3		93.4		93.8		83.1		71.9		62.4		53.9		72.6	
TRONA	45.4	.3	52.3	1.7	58.1M	.7	59.3M	- 6.5	74.3	.7	82.9	1.3	91.8M	2.4	90.6	3.4	76.5	- 3.8	65.8	- 2.2	55.1	1.2	44.4	- 1.7	66.4M	- .2
TWENTYNINE PALMS	49.7		55.6		57.0		59.1		73.1		81.0		88.9		88.3		75.7		65.1		56.0		46.5M		66.3M	
VALYERMO RANGER STA	42.0M		-		M		-		62.4M		68.2M		77.7M		77.6M		68.1M		57.9M		51.3M		M		-	
VICTORVILLE PUMP PLANT	45.4		49.8		51.2		52.5		66.1		73.9		82.3		82.0		69.9		60.7		55.4		43.7		61.1	
WHITE MOUNTAIN 1	21.7M		23.1		M		24.6M		38.5		44.9		52.4		54.0		43.1		34.4		31.6		16.3		-	
WHITE MOUNTAIN 2	15.5		15.8		16.3M		11.3		29.5		36.8		41.8		44.9M		38.8		30.8M		23.7		12.8		26.7M	
WILDROSE RANGER STA	37.3		46.4		49.1		50.9		66.7		73.6		81.3M		80.7M		68.9		57.1		48.8M		37.6		58.2M	
DIVISION	46.4	.8	52.4	3.4	55.2	.6	56.4	- 5.8	70.4	1.1	77.9	.8	85.7	1.1	85.0	2.0	74.4	- 2.9	63.3	- 2.8	53.0	.8	44.4	- 3.3	63.9	- .3

Division averages in the annual issue include delayed and corrected data and may differ slightly from values published in monthly issues.

A SPECIAL WEATHER SUMMARY DESCRIBING UNUSUAL WEATHER WAS PUBLISHED IN ALL 1970 MONTHLY ISSUES OF THIS BULLETIN EXCEPT FOR JULY.

See Reference Notes Following Station Index

TABLE 2

TOTAL PRECIPITATION AND DEPARTURES FROM NORMAL

STATION	JANUARY		FEBRUARY		MARCH		APRIL		MAY		JUNE		JULY		AUGUST		SEPTEMBER		OCTOBER		NOVEMBER		DECEMBER		ANNUAL	
	PRECIP	DEPARTURE	PRECIP	DEPARTURE	PRECIP	DEPARTURE	PRECIP	DEPARTURE	PRECIP	DEPARTURE	PRECIP	DEPARTURE	PRECIP	DEPARTURE	PRECIP	DEPARTURE	PRECIP	DEPARTURE	PRECIP	DEPARTURE	PRECIP	DEPARTURE	PRECIP	DEPARTURE	PRECIP	DEPARTURE
* * *																										
NORTH COAST DRAINAGE 01																										
ALDERPOINT	23.23		4.34		3.41		.99		.95		.00		.00		.00		.00		3.81		16.98		15.15		68.86	
ANGWIN PAC UNION COL	24.00		3.54		3.78		.41		T		.49		.00		.00		.00		2.63		12.80		13.38		61.03	
BIG BAR RANGER STATION	20.09		2.38		2.16		.67		.87		.41		.00		.00		.02		2.13		16.47		9.72		54.92	
BOONVILLE MNTNC STA	24.14		3.91		2.56		.96		.15		.59		.00		.00		.00		1.71		7.89		13.06		54.97	
BRANSCOMB 3 NNW	38.90		6.85		5.03		1.64		.96		.41		.00		.00		.00		6.22		22.26		23.10		105.37	
BRIDGEVILLE 4 NNW	23.32		4.58		4.66		4.00		2.59		.66		.00		.00		.00		4.05		20.96		19.19		84.01	
BURNT RANCH 1 S	17.95		3.54		2.92		1.42		1.11		.66		.00		.00		T		2.72		16.59		13.88		60.79	
BUTLER VALLEY RANCH	-		-		-		-		-		.40		.00		.00		.14		2.62		15.67		15.30		-	
CALISTOGA	22.17		4.22		3.12		.33		.02		.34		.00		.00		.00		2.37		12.86		13.65		59.08	
CALLAHAN RANGER STA	8.27		1.86		.73		1.14		.31		1.47		.13		.00		.08		1.32		7.46		E 9.36		E 32.13	
CAZADERO	42.67		7.56		4.89		.24		.06		.00		.00		.00		.00		7.85		15.80		22.28		101.35	
CECILVILLE 5 SE	17.74		2.73		1.99		1.13		.71		.72		.00		.00		.08		2.17		15.10		8.98		51.35	
CLEAR CREEK	28.61		4.67		3.91		2.32		.99		.07		.00		.00		.07		4.00		18.40		20.21		83.25	
CLOVERDALE 3 SSE	25.72	16.70	4.80-	2.47	3.57-	1.27	.30-	2.49	.07-	1.16	.44-	.02	.00-	.03	.00-	.09	.00-	.35	2.82	.44	9.59	5.49	13.13	5.19	60.44	19.94
COPCO NO 1 DAM	6.46		1.52		1.69		.43		.41		1.75		.01		T		.02		1.81		7.70		3.77		25.57	
COVELO	-		3.10		2.61		.44		.25		.22		.00		.00		.00		3.07		10.97		13.67		-	
CRESCENT CITY 1 N	20.90		E 4.52		E 4.68		2.98		2.91		1.17		.02		.02		.46		4.83		15.55		14.66		E 72.70	
CRESCENT CITY 7 ENE	29.52		5.23		6.27		4.69		3.36		1.35		.00		.00		.51		5.49		21.20		18.85		96.47	
CUMMINGS	36.44	21.92	E 5.80-	5.39	E 5.05-	3.92	2.82-	1.55	1.30-	1.74	.37-	.58	.00-	.05	.00-	.10	.00-	.69	4.83	.10	20.92	12.48	18.70	4.81	E 96.23	25.29
DUTTONS LANDING	11.07		2.13		1.97		.21		.00		.55		.00		.00		.00		.92		6.94		6.38		30.17	
ELK VALLEY	-		-		-		-		1.99		.53		.00		.00		.33		6.08		25.84		20.18		-	
EUREKA WSO R	12.46	5.76	3.15-	2.38	2.70-	2.55	1.54-	1.13	1.38-	.80	.29-	.45	T -	.11	T -	.10	.32-	.32	2.11-	1.08	13.20	8.59	10.24	3.53	47.39	8.96
FERNDALE 8 SSW	10.82		2.49		4.20		2.70		1.58		.91		-		-		-		-		-		-		-	
FERNDALE 2 NW	12.40		3.77		2.88		1.62		.80		.21		.04		.15		.12		1.98		11.06		11.20		46.23	
FOREST GLEN	31.76	19.79	5.22-	4.35	4.59-	3.13	.71-	3.10	1.00-	1.56	.39-	.50	.00-	.26	.00-	.13	E 2.83	2.05	3.65-	.39	19.77	13.16	20.20	8.56	E 90.12	30.14
FORT BRAGG	13.43	5.97	3.28-	2.83	3.25-	1.79	.59-	2.18	.40-	1.15	.37-	.29	.00-	.06	.03-	.10	.07-	.32	3.32	.54	8.76	4.41	10.81	3.77	44.31	5.97
FORT BRAGG AVIATION	E23.73		3.82		3.23		.51		.54		.45		.00		.00		.00		3.05		7.96		9.93		E 53.22	
FORT DICK	23.22		4.19		6.21		4.21		3.54		1.66		T		.02		.62		4.64		17.32		17.45		83.08	
FORT JONES RANGER STA	10.44		2.28		.99		.65		.37		.98		.41		.00		.09		1.79		8.15		8.92		35.07	
FORT ROSS	18.42	10.19	3.37-	3.16	2.74-	2.33	.50-	2.67	.08-	1.49	.41-	.24	.00-	.06	.11-	.03	.02-	.46	4.20	1.87	9.57	5.44	10.60	3.34	50.02	10.40
GARBERVILLE	23.77		5.37		4.54		1.90		.32		.27		.00		.00		T		2.99		18.28		15.10		72.54	
GASQUET RANGER STATION	35.35		5.93		5.79		4.58		3.56		1.47		.00		.00		.69		6.15		25.80		21.86		111.18	
GRATON	22.59	13.78	4.45-	2.04	3.26-	1.83	.21-	2.80	T -	1.27	.44	.03	.00-	.03	.00-	.11	.00-	.36	3.27	1.11	11.55	7.46	14.74	6.68	60.51	20.02
GREENVIEW	10.60		2.00		.25		.44		.04		.09		.00		.00		.06		1.40		11.00		6.98		32.86	
GUERNEVILLE	29.08		5.61		3.15		.18		.06		.53		.00		.00		.00		3.71		11.42		16.46		70.20	
HAPPY CAMP RANGER STA	23.95	12.64	4.51-	3.73	3.15-	3.30	1.06-	1.66	.89-	1.27	.32-	.74	.00-	.38	.00-	.17	.01-	.73	2.99-	1.08	16.49	9.24	E 17.75	7.34	E 71.12	16.16
HAYFORK RANGER STATION	15.46		2.68		2.24		.55		.56		.73		.00		.00		.00		2.26		12.65		10.10		47.23	
HEALDSBURG	25.24	16.72	5.20-	2.14	2.63-	2.26	.12-	2.79	.02-	1.18	.45-	.01	.00-	.02	.00-	.12	.00-	.36	3.08	.91	11.46	7.56	12.23	4.31	60.43	20.62
HEALDSBURG NO 2	23.72		4.58		3.02		.12		.00		.48		.00		.00		.00		2.85		11.00		12.31		58.08	
HILTS	9.07		1.08		2.24		.45		.09		1.48		.11		.00		.08		2.17		E 7.16		5.36		E 29.29	
HONEYDEW 2 WSW	45.26		10.40		5.63		1.84		.77		.26		.00		.00		.07		7.86		27.24		32.56		131.89	
HOOPA	24.07		4.04		3.50		1.85		1.59		.26		.00		.00		.03		4.77		18.25		16.33		74.69	
IDLEWILD HWY MNTNC STA	31.96		4.55		5.90		4.75		2.38		.68		.00		.00		.17		6.51		22.24		18.72		97.86	
KELLOGG	29.14		5.67		4.44		.68		.05		.63		.00		.00		.00		3.45		15.00		15.62		74.74	
KENTFIELD	26.83	16.43	4.15-	4.47	2.77-	3.13	.19-	1.00	.15-	1.26	.45	.11	.00-	.01	.00-	.05	.00-	.35	3.94	1.55	11.81	7.28	17.67	8.21	67.96	21.31
KLAMATH R	30.20		4.60		6.34		5.00		4.60		.80		.00		.00		.60		4.80		28.70		19.65		105.29	
KORBEL	15.89		3.48		3.23		2.60		2.06		.68		.00		.00		.37		2.31		17.00		11.65		59.27	
LAKE PILLSBURY NO 2	27.10		3.76		E 2.09		.72		-		-		-		-		-		-		-		-		-	
LAVA BEDS NAT MONUMENT	2.97		.74		2.55		.69		1.13		2.66		.00		.05		.02		.87		3.19		1.88		16.75	
MAD RIVER RANGER STA	28.82		4.37		3.77		1.55		1.45		.52		.00		.00		.00		4.04		20.47		14.13		79.12	
MARE ISLAND	10.77		1.89		1.41		.05		.00		.64		.00		.00		.00		.89		6.92		5.37		27.94	
MOUNT HEBRON RS	3.87		.66		1.27		.45		.24		1.45		.01		.00		.00		1.77		3.94		1.69		15.35	
MUIR WOODS	E20.61		3.43		2.66		.35		.37		.95		.00		.00		.00		2.55		9.14		11.21		E 51.27	
NAPA STATE HOSPITAL	13.77	8.91	1.92-	2.35	1.97-	1.35	.08-	1.65	T -	.87	.46	.25	.00-	.01	.00-	.03	.00-	.18	1.55	.33	7.28	5.01	8.40	3.49	35.43	11.55
OAK KNOLL RANGER STA	10.77		E 1.90		E 2.11		.68		.29		.44		.09		.00		E .04		2.25		9.47		6.60		E 34.64	
OAKVILLE 1 WNW	17.63		3.15		3.05		.15		.01		.29		.00		.00		.00		1.51		11.54		10.91		48.24	
OCCIDENTAL	32.13		5.31		3.86		.38		.04		.62		.00		.00		.00		5.38		12.25		19.89		79.86	
ORICK PRAIRIE CREEK PK	23.54		4.34		5.00		3.50		3.51		.52		.00		.00		.23		2.89		21.51		14.36		79.40	
ORLEANS	22.48	12.72	4.22-	3.17	3.11-	3.14	1.97-	1.11	1.74-	.76	.58-	.39	.00-	.24	.00-	.08	.08-	.79	4.61	.85	19.74	13.21	14.62	4.83	73.15	21.93
PETALUMA FIRE STA 2	13.34	8.05	2.34-	2.15	2.48-	.84	.17-	1.60	.00-	.63	.48	.27	.00-	T	.00-	.03	.00-	.17	.96-	.12	9.11	6.93	6.40	1.47	35.28	11.18
POINT ARENA	18.34		3.35		2.56		.73		.31		.43		.00		.00		.00		3.16		8.48		10.06		47.42	
POTTER VALLEY PH	25.30	16.07	3.84-	3.49	2.43-	2.81	.97-	1.90	.30-	1.37	.52-	.19	.00-	.06	.00-	.07	.00-	.55	3.76	1.03	11.51	6.74	14.66	5.84	63.29	19.24
RICHARDSON GROVE ST PK	31.29		5.83		3.62		2.60		.84		.25		.00		.00		T		4.26		21.97		19.36		90.02	
SAINT HELENA	19.75	12.71	3.29-	3.04	2.92-	1.42	.22-	2.20	.05-	.91	.35	.06	.00-	.04	.00-	.05	.00-	.24	1.99	.26	11.96	8.89	13.82	7.22	54.35	21.24
SAN RAFAEL	19.85		3.53		2.41		.12		.06		.26		.00		.00		.00		2.24		9.72		14.35		52.54	
SANTA ROSA	15.89	9.87	3.17-	1.98	3.44-	.54	.07-	2.26	.00-	.98	.44	.12	.00-	.02	.00-	.06	.00-	.27	2.24	.70	8.97	6.03	10.78	5.14	45.00	15.75
SAWYERS BAR RANGER STA	19.49		2.45		2.61		1.29		.79		.46		.00		.00		.11		3.85		18.66		12.11		61.82	
SCOTIA	17.32	7.90	4.65-	3.31	3.24-	3.08	1.33-	1.75	1.03-	.94	.09-	.70	.00-	.05	T -	.11	.10-	.41	2.30-	1.21	12.96	7.55	13.32	3.95	56.34	7.84
SHELTER COVE	14.74		5.03		2.76		1.36		1.24		.63		.00		.00	E	.02		4.72		18.72		17.02		E 66.24	
SKAGGS SPGS LAS LOMAS	36.83		6.11		4.54		.83		.20		.62		.00		.00		.00		3.98		14.31		18.53		85.95	
SONOMA	16.31		2.93		2.16		.24		.00		.48		.00		.00		.00		1.54		10.71		8.47		42.84	
STANDISH HICKEY ST PK	33.47		6.29		5.26		1.93		.77		.07		.00		.00		.00		5.73		22.62		22.45		98.59	
TRINITY DAM VISTA PT	17.12		1.98		3.50		.28		.49		1.05		.00		.00		T		3.91		15.85		9.06		53.24	
TULELAKE //R	2.45	1.43	.40-	.64	1.57	.61	.39-	.39	.42-	.78	.58-	.34	.00-	.27	.03-	.15	.18-	.35	.74-	.19	2.30	1.25	E 1.16-	.17	E 10.22	.01
UKIAH	23.52	15.99	3.92-	2.50	2.27-	2.10	1.24-	1.13	.16-	1.02	.52	.04	.00-	.05	.00-	.05	.00-	.33	2.11	.12	8.21	4.45	11.49	4.08	53.44	17.50
UKIAH 4 WSW	25.89		5.17		2.74		1.40		.46		.58		.00		.00		.00		2.70		10.51		17.42		66.87	
UPPER MATTOLE	29.44	13.81	8.16-	4.35	3.99-	6.47	2.01-	2.99	.75-	2.53	.14-	.93	.00-	.16	.00-	.18	.10-	.69	4.96-	.97	22.31	12.71	22.77	7.12	94.63	14.37
WEAVERVILLE RANGER STA	17.55	10.21	3.15-	2.53	2.38-	1.81	.46-	1.94	.69-	.92	1.09	.17	.02-	.16	.00-	.21	.00-	.55	3.17	.65	14.59	10.27	10.67	3.72	53.77	16.90
WEED FIRE DEPARTMENT	8.04		1.98		.89		1.02		.03		.49		.00		.00		.08		.81		5.94		3.61		22.89	
WILLITS 1 NE	26.05		5.50		2.65		1.20		.43		.37		.00		.00		.00		3.79		12.18		14.51		66.68	
WILLOW CREEK 1 NW	20.03		4.08		3.64		2.13		1.34		.27		.00		.00		.05		3.35		18.39		15.26		68.54	
YREKA	8.01	4.82	.90-	1.39	1.75	.14	.21-	.71	.14-	.89	1.10	.24	1.99	1.72	.00-	.39	.02-	.43	1.72	.27	6.67	4.67	5.22	1.92	27.73	9.97
DIVISION	18.38	10.65	3.34-	3.01	2.80-	2.09	.97-	1.63	.73-	.95	.60-	.12	.06-	.09	.01-	.14	.13-	.40	2.85	.18	12.65	8.23	11.79	4.36	54.31	14.99
* * *																										
SACRAMENTO DRAINAGE 02																										
ADIN RANGER STATION	7.03		.74		2.31		.98		1.19		2.66		.00		.00		.05		2.24		4.45		3.28		24.93	
ALTURAS RANGER STATION	3.65	2.03	.59-	.86	1.46	.09	.84-	.19	.64-	.67	2.61	1.58	T -	.31	.00-	.22	.17-	.26	.65-	.42	3.18	1.83	3.33	1.70	17.12	4.30
AUBURN	13.66	6.59	2.81-	3.44	4.02-	1.36	.47-	2.56	.02-	1.45	1.11	.73	.00-	T	.00-	.01	.00-	.31	2.48	.75	12.07	8.54	10.71	4.77	47.35	12.25
BERRYESSA LAKE	12.59		2.69		2.58		.42		T		.13		-		-		-		-		-		-		-	
BIG BEND RANGER STA	36.25		3.85		4.96		3.54		.84		3.18		.00		.00		.00		4.09		20.17		20.35		97.03	
BLUE CANYON WSO //R	33.86	22.16	4.73-	5.46	4.82-	3.63	3.59-	1.23	.76-	2.34	1.46	.53	.00-	.09	.00-	.06	.18-	.45	2.98-	.43	18.94	12.19	18.24	8.00	89.56	29.19
BOWMAN DAM	37.33	24.85	4.73-	6.72	4.23-	5.90	3.78-	1.37	1.10-	2.51	1.73	.50	.00-	.16	.00-	.13	.24-	.50	3.99	.16	20.72	13.70	16.34	5.50	94.19	27.42
BRANNAN ISLAND	7.31		1.27		1.34		.26		.00		.16		.00		.00		.08		.47		5.09		4.96		20.94	
BROOKS FARNHAM RANCH	8.01	3.95	2.39-	1.71	1.59-	1.04	.26-	1.05	T -	.60	.21	.01	.00-	.01	.00-	.02	.07-	.12	1.10	.14	7.03	5.28	5.36	1.19	26.02	6.02
BRUSH CREEK	37.70		E 6.62		E 7.14		2.37		.39		1.07		.00		.00		.00		4.84		18.18		22.85		E 101.16	
BUCKHORN	33.52		4.70		4.63		.79		.68		3.11		.00		.00		.05		6.85		23.14		16.62		94.09	
BUCKS CREEK PH	33.21		4.89		6.11		2.05		.85		.88		.02		.00		.04		4.53		19.88		17.32		89.78	
BUCKS LAKE //1	28.20		E 4.93		E 2.87		1.20		.80		E 6.30		E .01		E .00		E .01		2.60		13.20		11.80		E 71.92	
BURNEY	11.61		2.14		2.21		.69		.35		2.88		.00		.00		.30		1.83		8.55		8.98		39.54	

See Reference Notes Following Station Index

STATION	JANUARY PRECIP	JANUARY DEPARTURE	FEBRUARY PRECIP	FEBRUARY DEPARTURE	MARCH PRECIP	MARCH DEPARTURE	APRIL PRECIP	APRIL DEPARTURE	MAY PRECIP	MAY DEPARTURE	JUNE PRECIP	JUNE DEPARTURE	JULY PRECIP	JULY DEPARTURE	AUGUST PRECIP	AUGUST DEPARTURE	SEPTEMBER PRECIP	SEPTEMBER DEPARTURE	OCTOBER PRECIP	OCTOBER DEPARTURE	NOVEMBER PRECIP	NOVEMBER DEPARTURE	DECEMBER PRECIP	DECEMBER DEPARTURE	ANNUAL PRECIP	ANNUAL DEPARTURE
CAMPTONVILLE RS	30.96	[illegible]	4.98	-5.08	5.39	-3.03	1.72	-3.23	.16	-2.75	1.40	.63	.00	-.03	.00	-.04	T	-.57	3.90	.51	14.57	8.21	E18.52	7.89	E 81.60	21.84
CANBY 4 SW	4.06		1.31		1.32		.70		.59		1.85		T		.02		.14		1.97		5.45		3.01		20.42	
CANBY RANGER STATION	5.89		.98		1.61		.76		.78		2.70		.00		.01		.25		.97		4.14		3.40		21.49	
CANYON DAM	18.72	11.64	2.84	-4.02	4.07	-.99	.92	-1.91	.87	-1.03	1.31	.51	.00	-.20	.00	-.12	T	-.54	2.42	.14	10.16	6.13	11.13	4.46	52.44	14.07
CARIBOU POWER HOUSE	19.61		2.97		4.48		1.14		.99		1.16		.00		.00		.01		2.55		13.13		9.48		55.52	
CENTERVILLE PH	19.47	11.14	4.18	-3.65	3.93	-2.03	.65	-3.07	.30	-1.46	1.30	.70	.00	-.01	.00	-.04	.00	-.43	2.55	.18	14.02	10.04	10.87	2.72	57.27	14.09
CHALLENGE RANGER STA	33.67		6.84		7.37		1.87		.36		1.84		.00		.00		.00		3.55		18.49		21.38		95.37	
CHESTER	15.84	10.17	3.05	-2.53	3.28	-.74	.78	-1.49	.74	-.96	2.20	1.26	.00	-.23	.00	-.13	T	-.56	2.18	.23	11.82	8.33	6.91	1.36	46.80	14.71
CHICO EXPERIMENT STA	11.78	6.75	2.35	-2.08	2.55	-.74	.25	-2.06	.09	-1.07	1.45	1.01	.00	-.01	.00	-.07	.00	-.33	1.72	.26	7.20	4.79	5.54	.42	32.93	6.87
CITRUS HEIGHTS	8.06		1.71		2.11		.65		T		.45		.00		.00		.00		1.57		8.96		4.48		27.99	
CLARKSBURG	7.76		E 1.71		E 1.27		.08		.00		.18		.00		.00		.00		.74		7.24		4.02		E 23.00	
CLARKS VALLEY WOOD RCH	8.93		2.24		1.72		T		T		.74		.00		.00		.00		.57		6.98		3.73		24.91	
CLEARLAKE HIGHLANDS	11.97		2.80		1.58		.08		.00		.40		.00		.00		.00		.71		7.73		6.87		32.14	
COHASSET 1 NNE	30.11		4.08		7.03		1.03		.23		1.92		.03		.00		.06		3.77		16.46		18.11		82.83	
COLEMAN FISHERIES STA	10.42		2.54		2.83		.08		.11		1.20		.00		.00		.01		1.23		10.49		6.23		35.14	
COLFAX	19.69	10.47	3.77	-4.47	4.68	-2.45	1.08	-2.84	.00	-2.20	1.05	.48	.00	-.02	.00	-.03	.00	-.36	4.42	2.12	15.79	11.11	16.06	8.03	66.54	19.84
COLGATE POWER HOUSE	17.33	9.44	4.72	-2.26	5.04	-.79	.88	-2.52	T	-1.89	1.19	.68	.00	-.01	.00	-.02	.00	-.32	1.83	-.45	9.64	5.67	11.61	4.61	52.24	12.14
COLUSA 1 SSW	6.62	3.64	1.97	-.89	1.39	-.67	.29	-.95	.01	-.64	.34	.17	.00	-.03	.00	-.03	.00	-.16	.84	.06	6.23	4.72	2.67	-.57	20.36	4.65
COOL	12.16		2.82		3.39		.59		.05		.96		.00		.00		.00		2.15		11.01		10.69		43.82	
CORNING HOUGHTON RANCH	8.31		2.04		2.25		.06		.02		.39		.00		.00		.00		1.10		6.81		3.88		24.86	
DANA 2 SE	17.71		2.49		2.60		.48		.31		2.53		.00		.00		.07		3.26		9.44		9.83		48.72	
DAVIS 2 WSW	6.79	3.50	1.13	-2.12	1.75	-.39	.04	-1.32	.05	-.52	.42	.29	T	.00	.00	-.01	.00	-.17	.92	.16	6.87	5.50	4.38	.97	22.35	5.89
DEER CREEK FOREBAY	34.86		4.66		6.85		2.88		.45		1.43		.00		.00		.00		3.64		17.11		18.11		89.99	
DE SABLA	31.56	20.02	5.81	-5.50	5.78	-2.66	1.48	-3.70	.66	-2.09	1.91	.85	.02	-.01	.00	-.05	.00	-.66	4.74	1.09	21.31	14.87	16.74	5.36	90.01	27.52
DOBBINS 1 S	-		-		-		-		-		1.47		.00		.00		.00		2.48		11.26		17.52		-	
DOBBINS COLGATE FOREBY	18.99	11.00	4.76	-2.25	5.00	-.96	.80	-2.55	.07	-1.92	-		-		-		-		-		-		-		-	
DOWNIEVILLE RANGER STA	28.76		5.03		6.26		2.52		.98		1.46		.00		.00		.27		3.62		17.10		18.64		84.64	
DUNNIGAN	-		-		-		.45		T		.37		.00		.00		T		.74		6.56		4.46		-	
DUNSMUIR RANGER STA	28.19		4.33		4.88		.44		.41		.97		.00		.00		T		4.30		18.29		15.39		77.20	
EAST PARK RESERVOIR	9.99	5.96	2.02	-1.45	1.08	-1.17	.66	-.67	.02	-.64	.54	.25	.00	-.02	.00	-.05	.00	-.25	.77	-.30	6.91	5.38	4.63	.64	26.62	7.68
FAIRFIELD FIRE STATION	11.75		1.36		1.86		.16		.00		.39		.00		.00		.00		.76		5.94		6.00		28.22	
FALL RIVER MILL INTAKE	8.28		1.69		1.53		.30		.47		2.69		.00		.00		.10		1.30		4.95		4.84		26.15	
FOLSOM DAM	7.63		1.46		2.79		.29		T		.82		.00		.00		.00		1.52		8.04		5.95		28.50	
FORESTHILL RANGER STA	22.46		4.05		4.72		1.41		.22		1.43		.00		.00		.00		2.89		14.20		14.71		66.09	
FRENCH GULCH	14.72		2.46		3.79		.70		.46		1.46		.00		.00		.00		2.63		13.43		8.01		47.66	
GARDEN VALLEY 2 S	14.24		2.93		4.44		1.19		.01		1.24		.00		.00		.00		2.29		11.77		10.71		48.82	
GEORGETOWN RANGER STA	25.93		4.51		5.81		2.00		.07		1.14		.00		.00		.00		2.57		14.38		16.51		72.92	
GIBSON HWY MNTNCE STA	28.70		5.06		6.00		.72		.84		1.86		.00		.00		T		5.36		25.62		11.66		85.82	
GOLD RUN	26.70		4.35		5.01		1.88		.24		1.28		.00		.00		.04		2.80		16.53		17.37		76.20	
GRASS VALLEY NO. 2	21.76		4.11		5.38		.93		.10		1.35		.00		.00		.00		2.46		12.14		16.77		65.00	
GREENVILLE RANGER STA	19.54		3.63		4.61		1.23		1.06		1.41		.00		.00		.00		2.78		9.83		11.71		55.80	
HARRISON GULCH RS	17.93		2.87		2.11		.43		.33		.69		.00		.00		.00		2.70		11.58		9.10		47.74	
HARRY ENGLEBRIGHT DAM	12.83		3.10		5.18		.22		T		.61		.00		.00		.00		1.50		8.09		10.65		42.18	
HAT CREEK PH NO 1	6.46	3.61	1.45	-1.39	1.55	-.47	.34	-1.01	.20	-1.06	3.38	2.61	.00	-.28	.00	-.16	.12	-.35	1.23	-.07	4.68	2.85	5.21	2.28	24.62	6.56
HIDDEN VALLEY RANCH	12.65		3.27		3.75		1.06		T		1.04		.00		.00		.00		2.35		12.44		11.14		47.70	
HOBERGS	30.72		6.77		3.52		E .25		.19		.25		.00		.00		.00		2.08		15.11		E11.33		E 70.22	
HUNTER DIST GRAVES RCH	10.45		2.32		2.14		.37		.00		.57		.00		.00		.00		-		-		-		-	
IOWA HILL	23.02		3.31		5.48		1.41		.21		1.32		.00		.00		.02		2.86		16.22		15.30		69.15	
JESS VALLEY	3.85	1.96	.47	-1.48	1.53	-.35	2.25	.61	1.29	-.73	2.38	.76	.11	-.30	.02	-.24	.13	-.53	1.46	.15	4.23	2.57	2.49	.57	20.21	2.99
KELSEYVILLE	13.38	8.55	3.15	-1.26	2.57	-.34	.31	-1.27	.05	-.75	.36	-.01	.00	-.03	.00	-.05	.00	-.26	.91	-.41	6.43	4.05	8.48	3.45	35.64	11.67
KILARC POWER HOUSE	16.98		2.63		4.34		.90		.37		2.70		.00		.00		.13		3.47		14.18		10.62		56.32	
LAKEPORT	17.46	11.38	3.43	-1.47	2.29	-1.07	.36	-1.67	.07	-.81	.35	-.10	.00	-.04	.00	-.05	.00	-.24	1.50	-.24	8.01	5.13	9.55	3.68	43.02	14.50
LAKESHORE	31.22		7.73		3.22		.22		.36		1.56		.00		.00		.02		3.84		28.18		15.96		92.31	
LAKE SPAULDING	33.17	20.97	4.89	-5.95	4.49	-4.95	3.90	-1.63	.78	-2.82	1.42	.25	.00	-.17	.00	-.08	.24	-.48	3.72	-.23	18.14	11.10	19.21	8.09	89.96	24.10
LAKE SPAULDING DAM	-		-		-		-		.00		1.38		.00		.00		.26		-		-		-		-	
LEESVILLE KEEGAN RANCH	12.38		2.47		1.40		.30		.00		.21		.00		.00		.00		.98		7.08		4.85		29.67	
LITTLE VALLEY	5.62		.44		1.47		1.73		.75		3.07		T		.10		T		1.73		4.71		3.28		22.90	
LOOKOUT 3 WSW	12.03		1.69		1.63		.51		.56		3.04		T		.21		.44		1.80		6.67		4.57		33.15	
LOYALTON	8.88		E 1.91		.60		1.52		.08		.62		1.15		.05		.34		.47		4.96		5.59		E 26.17	
MADELINE MNTNC STA	E 3.30		E .70		E 1.34		1.20		E .60		E 2.51		.00		.00		.00		E .30		E .40		E 1.30		E 11.65	
MANZANITA LAKE //	18.54		2.40		5.18		2.24		1.75		3.42		T		.00		.10		2.82		8.66		9.79		54.90	
MARKLEY COVE	-		2.30		2.26		.16		.00		.14		.00		.00		.00		.70		8.79		9.07		-	
MARYSVILLE	8.13	4.14	1.92	-1.94	2.71	.03	.41	-1.33	.00	-.80	.37	.15	.00	-.01	.00	-.02	.00	-.23	1.10	-.03	6.24	4.21	5.12	1.24	26.00	5.41
MC CLOUD	22.76	13.56	3.89	-4.42	4.63	-1.40	.33	-3.48	.67	-1.95	.63	-1.01	.00	-.29	.00	-.23	.02	-.89	3.58	.09	16.91	11.67	12.15	3.41	65.57	15.06
MIDDLETOWN	26.90		4.66		3.10		.42		.11		.21		.00		.00		.00		2.81		13.47		15.97		67.65	
MINERAL	27.40	18.79	3.19	-5.13	5.47	-1.13	1.94	-2.05	.98	-1.72	2.78	1.29	T	-.09	.00	-.16	.40	-.58	4.10	.19	15.19	9.70	13.08	3.92	74.53	23.03
MONTICELLO DAM	-		-		-		-		-		-		-		-		-		-		-		-		-	
MOUNT DANAHER	19.51		3.10		4.00		2.13		.02		1.44		.00		.00		.00		1.85		11.13		12.51		55.69	
MOUNT SHASTA WSO //R	11.71	5.35	4.04	-1.87	.86	-3.60	1.15	-1.62	.14	-1.85	.57	-.68	.00	-.30	.00	-.18	.08	-.79	1.79	-.65	10.36	6.39	6.58	.36	37.28	.56
NEVADA CITY	22.57	12.45	4.99	-4.64	6.02	-1.90	1.34	-3.15	.13	-2.32	1.08	.51	.00	-.04	.00	-.03	.00	-.49	2.44	-.31	14.30	9.15	17.24	7.87	70.11	17.10
NICOLAUS 2	6.41	3.10	1.50	-1.69	2.22	-.13	.50	-1.04	T	-.69	.33	.17	.00	-T	.00	-.02	.00	-.23	.87	.04	6.37	4.71	5.40	2.02	23.60	6.24
ONO	21.06		2.32		3.53		.30		.33		2.62		.00		.00		E T		2.03		10.71		10.90		E 53.80	
ORLAND	8.51	4.63	1.37	-1.79	2.64	.27	.14	-1.50	.01	-.68	1.00	.63	.00	-.04	.00	-.05	.00	-.31	.87	-.19	6.59	4.79	4.40	.53	25.53	6.29
OROVILLE	12.28		3.20		4.48		.92		T		.33		.00		.00		.00		1.63		7.76		5.94		36.54	
OROVILLE BRIDGE	11.95	6.48	2.78	-2.15	4.16	.27	.76	-1.51	T	-1.16	.35	.00	.00	-.01	.00	-.03	.00	-.37	1.60	.30	7.90	5.00	6.00	.78	35.50	7.60
PACIFIC HOUSE	19.43		4.24		4.54		2.60		.00		1.56		.00		.00		.00		2.97		11.47		13.82		62.63	
PARADISE	27.34		4.06		5.30		.84		T		1.60		.00		.00		T		3.37		13.91		15.01		71.43	
PASKENTA RANGER STA	11.04		1.78		2.80		.14		.03		.60		.00		.00		.00		1.16		8.59		5.01		31.15	
PAYNES CREEK	11.57		2.09		2.56		.67		.40		1.21		E .00		E .00		E .01		1.67		12.66		8.36		E 41.20	
PIT RIVER POWER HOUSE	45.94		6.53		5.03		.39		.43		1.30		.00		.00		.00		4.85		28.64		19.47		112.58	
PLACERVILLE	16.20	8.37	3.31	-3.68	4.43	-1.80	1.23	-2.26	T	-1.78	1.09	.54	.00	-.01	.00	-.01	.01	-.40	1.99	-.10	11.31	7.32	11.82	4.93	51.39	11.12
PLACERVILLE IFG	17.89		E 3.11		E 4.46		1.28		.00		1.20		.00		.00		T		2.11		12.60		11.04		E 53.69	
PLATINA	20.12		2.16		2.83		.52		.50		1.44		.00		.00		.00		2.20		12.28		5.46		47.51	
PORTOLA	9.02	5.33	2.55	-.84	1.55	-1.02	1.12	-.35	.58	-.55	.94	.37	.00	-.37	.55	.45	.00	-.23	.00	-1.34	6.03	3.98	5.96	2.40	28.30	7.83
QUINCY	22.10	14.89	3.29	-3.97	4.34	-1.04	1.64	-1.57	.89	-1.12	.76	.02	.00	-.12	.00	-.11	T	-.51	2.60	.17	11.49	7.35	12.09	5.22	59.20	19.21
RED BLUFF WSO R	8.40	4.11	1.53	-1.78	2.32	-.38	.07	-1.76	.08	-1.05	1.25	.80	.00	-.04	.00	-.06	.01	-.36	1.12	-.25	8.42	6.13	6.09	1.88	29.29	7.24
REDDING FIRE STA NO 2	28.84	21.15	2.77	-3.42	3.01	-1.89	.18	-2.77	.26	-1.48	1.20	.07	.00	-.11	.00	-.13	.00	-.61	2.60	.33	17.32	13.56	9.87	2.61	66.05	27.31
REPRESA	7.00	2.72	1.68	-2.35	1.91	-1.36	.23	-1.71	.00	-1.03	.65	.44	.00	-T	.00	-.01	.00	-.20	1.39	.26	8.13	6.03	4.25	.28	25.24	3.07
RIO VISTA	7.49		1.59		.92		.05		.00		.11		.00		.00		.16		.46		5.32		4.42		20.52	
ROCKLIN	7.36	2.82	1.55	-2.81	2.29	-1.24	.19	-1.79	T	-.95	.55	.33	.00	-T	.00	-.01	.00	-.21	1.60	.53	8.03	5.88	5.49	1.36	27.06	3.91
ROUND MOUNTAIN 1 NNE	30.65		3.67		5.49		.20		.55		1.54		-		-		-		-		-		-		-	
ROUND MT P G AND E	-		-		-		-		-		-		.00		.00		.21		5.85		20.36		16.59		-	
SACRAMENTO WSO R	7.88	4.70	1.58	-1.41	1.62	-.74	.18	-1.22	T	-.59	.16	.06	.00	-T	.00	-.02	.00	-.19	.84	.07	7.41	5.96	3.40	.16	23.07	6.78
SACRAMENTO CITY WSO R	7.05	3.47	1.45	-2.02	1.83	-.63	.14	-1.48	.00	-.62	.24	.12	.00	.00	.00	-.04	.00	-.22	.95	.15	7.44	5.90	3.73	.18	22.83	4.81
SHASTA DAM	34.13		3.79		4.04		.20		.26		2.01		.00		.00		.02		3.80		25.72		16.40		90.37	
SHINGLE SPRINGS	14.90		3.27		3.75		1.11		.00		.91		.00		.00		.00		2.06		11.64		10.39		48.03	
SHINGLETOWN 2 E	20.03		2.72		3.78		.82		.59		1.72		.00		.00		.00		3.31		13.45		11.56		57.98	
SIERRA CITY	33.49		4.83		4.79		3.28		1.00		1.51		.00		.00		.40		4.06		20.42		19.68		93.46	
SIERRAVILLE RANGER STA //	14.07	[illegible]	2.04	-2.19	1.30	-1.54	1.72	.09	.10	-1.15	1.30	.76	.00	-.29	.28	.13	.36	-.08	1.19	-.64	8.21	5.45	8.09	3.60	38.66	13.27
SODA SPRINGS 1 E	24.21		[illegible]		4.59		4.22		.80		-		-		-		-		-		-		-		-	
STONYFORD COOLEY RANCH	30.44		6.96		2.16		.86		.29		.60		.00		.00		.00		2.49		15.72		17.16		76.68	
STONYFORD RANGER STA	11.04	6.73	2.28	-1.64	1.32	-1.02	.36	-1.10	.00	-.62	.11	-.23	.00	-.02	.00	-.04	.00	-.26	.80	-.36	7.32	5.58	4.83	.41	28.06	7.43
STONY GORGE RESERVOIR	9.88	5.99	1.82	-1.58	2.14	-.13	T	-1.50	T	-.69	.41	.02	.00	-.02	.00	-.05	.00	-.24	.76	-.36	7.34	5.74	4.39	.35	26.74	7.53
STRAWBERRY VALLEY	42.62		7.52		6.25		2.41		.38		2.29		T		.00		T		4.96		27.44		E23.58		E117.45	
TWIN LAKES	18.17	9.55	5.22	-2.68	1.44	-5.64	3.80	-.03	.15	-2.15	5.22	4.11	.03	-.61	.00	-.36	.09	-.58	1.48	-.79	13.70	9.56	17.41	9.86	66.71	20.24

See Reference Notes Following Station Index

TOTAL PRECIPITATION AND DEPARTURES FROM NORMAL

TABLE 2 - CONTINUED

STATION	JANUARY		FEBRUARY		MARCH		APRIL		MAY		JUNE		JULY		AUGUST		SEPTEMBER		OCTOBER		NOVEMBER		DECEMBER		ANNUAL	
	PRECIP	DEPARTURE	PRECIP	DEPARTURE	PRECIP	DEPARTURE	PRECIP	DEPARTURE	PRECIP	DEPARTURE	PRECIP	DEPARTURE	PRECIP	DEPARTURE	PRECIP	DEPARTURE	PRECIP	DEPARTURE	PRECIP	DEPARTURE	PRECIP	DEPARTURE	PRECIP	DEPARTURE	PRECIP	DEPARTURE
UPPER LAKE 7 W	22.49		5.60		2.70		.89		.29		.43		.00		.00		.00		1.93		14.16		12.26		60.75	
VACAVILLE	13.03	7.71	1.68-	3.39	1.36-	1.76	.28-	1.51	.00-	.64	.24	.12	.00-	T	.00-	.01	1.44	1.21	.66-	.51	6.93	4.70	6.48	.99	32.10	6.91
VINTON	6.72		1.15		.40		.75		.17		1.56		.17		.00		.17		.38		3.85		2.65		17.97	
VOLLMERS	32.42		4.99		6.42		.45		.53		1.67		.00		.00		.00		E 5.40		28.54		E14.67		E 95.09	
VOLTA POWER HOUSE	13.62	8.40	2.52-	2.13	3.49-	.68	.61-	2.54	.43-	1.99	1.77	.70	.00-	.07	.00-	.11	T -	.64	2.14-	.15	12.86	9.17	8.64	3.07	46.08	13.03
WHISKEYTOWN RES	32.90		4.37		4.20		.31		.35		2.36		.00		.00		.00		4.19		20.60		17.96		87.24	
WILLIAMS	8.52		1.93		1.45		.07		.00		.37		.00		.00		.00		.53		6.61		6.34		25.82	
WILLOWS	7.48	3.91	1.57-	1.49	1.67-	.46	.14-	1.25	T -	.66	.40	.09	.00-	.01	.00-	.07	.00-	.22	.56-	.36	5.49	3.86	3.32-	.41	20.63	2.93
WILLOWS USBR	7.50		E 1.63		E 1.65		.12		.00		.33		.00		.00		.00		.59		5.53		3.89		E 21.24	
WINTERS	12.41		1.35		2.25		T		.09		.39		.00		.00		.10		.61		7.51		6.21		30.92	
WOODLAND 1 WNW	7.04	3.74	1.41-	1.86	2.29	.11	.25-	1.12	.05-	.53	.47	.35	.00-	T	E .00-	.01	.00-	.18	.81	.03	7.49	6.07	5.55	1.97	E 25.36	8.57
DIVISION	17.00	10.20	2.95-	3.26	3.20-	1.65	1.01-	1.87	.31-	1.38	1.23	.55	T -	.10	.01-	.08	.08-	.38	2.02-	.06	11.25	7.67	9.76	3.33	48.58	12.73
* * * NORTHEAST INTERIOR BASINS 03																										
BOCA	10.28		2.06		1.10		1.88		.00		2.00		.35		.00		.12		.80		5.62		5.38		29.59	
BODIE	2.88		.70		.49		E 1.04		T		.69		1.39		.25		.06		.06		3.98		1.35		E 12.89	
BRIDGEPORT	3.64		.31		.31		.31		.00		.55		.66		.00		.02		T		3.50		.78		9.90	
CEDARVILLE	4.14	2.30	.48-	1.02	1.05-	.40	1.35	.36	.76-	.28	2.31	1.37	.13-	.20	.00-	.15	.53	.16	1.53	.36	4.23	2.82	2.53	.84	19.04	6.16
DONNER MEMORIAL ST PK	16.25		2.09		3.70		E 2.61		.27		2.98		.00		.00		.14		1.72		10.37		10.67		E 50.80	
DOYLE	6.27		1.01		.48		.22		.20		1.47		.01		.35		.36		.15		2.99		2.31		15.82	
DOYLE 5 SSE	10.39		1.70		.68		.29		.68		2.60		.09		.08		.52		.46		5.47		3.71		26.67	
ELLERY LAKE //	8.84	4.78	1.56-	2.24	1.32-	1.54	1.30-	.63	.00-	1.03	1.16	.31	.08-	.60	.00-	.49	.00-	.64	.92-	.34	5.80	3.65	5.94	1.78	26.92	3.21
FLEMING FISH AND GAME	3.42		.79		.57		.17		.60		1.50		.08		.00		T		.15		2.49		3.11		12.88	
FORT BIDWELL	5.12	2.89	1.20-	.77	1.04-	.60	1.17	.16	.91-	.23	2.06	1.10	T -	.35	T -	.17	.38-	.07	1.17	.06	5.79	4.18	3.33	1.26	22.17	7.46
GEM LAKE	4.98	1.66	1.24-	2.49	1.68-	.86	.60-	1.02	.00-	.94	.24-	.19	.22-	.22	.00-	.48	.00-	.56	.22-	.98	5.66	3.83	4.96	.93	19.80-	1.32
MONO LAKE	4.79		.84		.22		.12		T		.42		1.03		.10		T		.39		5.10		1.69		14.70	
SAGEHEN CREEK	15.96		2.44		2.58		1.86		.21		2.55		.00		.02		.11		1.41		11.32		10.04		48.50	
SECRET VALLEY	3.89		.67		.81		.12		.34		1.49		.00		.00		.00		.16		2.49		2.41		12.38	
SQUAW VALLEY	24.59		3.36		3.93		2.58		.27		2.12		.00		.10		.30		2.25		10.99		15.23		65.72	
STANDISH 1 E	3.83		.96		.75		.20		.50		1.27		.03		.00		.01		.12		2.59		2.92		13.18	
SUSANVILLE AIRPORT	7.11	4.58	1.85-	.66	1.96	.45	.40-	.42	.54-	.29	1.82	1.15	.00-	.18	.05-	.04	.00-	.35	.30-	.62	4.30	2.79	4.17	1.61	22.50	8.02
TAHOE CITY	15.27	9.14	2.45-	2.87	1.93-	2.02	1.60-	.50	.24-	1.11	2.17	1.61	T -	.26	.00-	.14	.20-	.20	1.59-	.31	7.83	4.68	8.03	2.39	41.31	10.41
TERMO	3.00		.52		1.17		.86		.49		2.49		.10		.05		.11		.59		2.53		2.13		14.04	
TRUCKEE RANGER STATION	14.41	8.26	2.18-	3.06	1.98-	2.04	1.87-	.40	.19-	1.27	2.47	1.94	.00-	.35	T -	.17	.09-	.28	1.01-	.81	6.30	3.20	8.89	3.23	39.39	8.25
WENDEL 10 SE	2.69		.59		.25		T		.84		1.21		.29		.00		.05		.05		-		-		-	
WOODFORDS	9.82		1.64		.92		.56		.00		1.28		.13		.00		.23		.43		7.02		4.74		26.77	
DIVISION	9.01	5.58	1.48-	1.63	1.39-	.87	1.12-	.19	.33-	.72	1.83	1.16	.26-	.11	.04-	.22	.18-	.24	.83-	.45	5.70	3.81	5.05	1.70	27.22	7.82
* * * CENTRAL COAST DRAINAGE 04																										
ALAMO 1 N	9.78		2.28		1.69		.42		T		.37		.00		.00		.00		.50		6.89		8.78		30.71	
ARROYO GRANDE	3.70		.42		3.28		.10		.00		.03		.00		.00		.00		.22		4.86		4.09		16.70	
BEN LOMOND NO 3	19.51		3.86		2.67		.21		.06		.47		.00		.00		T		1.31		11.98		12.82		52.89	
BERKELEY	11.14	6.46	1.85-	2.06	1.71-	1.48	T -	1.68	T -	.81	.36	.38	.00-	.01	.00-	.04	.00-	.22	.94-	.23	7.79	5.60	7.52	3.22	31.51	9.13
BIG SUR STATE PARK	15.28	6.65	4.01-	4.01	4.47-	1.39	.90-	2.35	.00-	1.09	.55	.27	.00-	T	E .02-	.01	E .02-	.37	1.03-	.75	12.37	8.95	10.35	2.25	E 49.00	8.15
BLACK MOUNTAIN 2 SW	13.74		3.44		2.57		.62		.18		.51		.00		.00		.00		.97		11.12		8.24		41.39	
BRADLEY	2.36		1.08		2.19		.24		.00		.00		.00		.00		.00		.02		3.24		3.67		13.00	
BURLINGAME	9.13		1.90		1.21		.30		.00		.17		.00		.00		.00		1.07		6.98		8.02		28.78	
BURTON RANCH	10.13		1.96		1.63		.27		T		.38		.00		.00		.00		.71		7.67		9.99		32.74	
CALAVERAS RESERVOIR	8.34		1.80		2.67		.81		.13		.36		.00		.00		.00		.90		7.09		6.38		28.48	
CARMEL VALLEY	5.85		2.05		2.87		.73		.08		.05		.00		.00		.00		.13		4.43		5.08		21.27	
CHITTENDEN PASS	7.68		1.49		2.81		.48		E .00		.36		.00		.00		.02		.40		5.64		5.43		E 24.31	
CONCORD 3 E	6.12		1.15		1.24		.09		.00		E .55		.00		.00		.00		.51		6.15		5.16		E 20.97	
CROCKETT	9.80	6.25	1.81-	1.45	1.69-	.67	.01-	1.29	.00-	.55	.67	.53	.00-	.01	.00-	.02	.00-	.11	.60-	.22	5.66	3.99	6.26	2.64	26.50	9.09
DAVENPORT	11.21		2.19		4.57		.21		.03		.72		T		T		.00		1.03		11.20		6.68		37.84	
FORT ORD	4.20		2.37		2.16		.03		T		.27		T		T		T		.32		4.97		4.48		18.80	
GERBER RANCH	7.60		1.89		2.95		.72		.00		.01		.00		E .00		E .00		.32		5.70		4.64		E 23.83	
GILROY	8.99		2.49		2.85		.36		.00		.17		.00		.00		.00		.41		5.80		5.67		26.74	
GILROY 14 ENE	9.45		2.44		2.68		.47		.00		.15		.00		.00		.00		.31		5.19		5.95		26.64	
HALF MOON BAY	8.49		2.31		2.04		.32		.27		.21		.00		.00		.00		.90		8.41		7.67		30.62	
HERNANDEZ 2 NW	4.37		1.53		2.41		.31		.00		T		.00		.00		.00		.15		5.78		4.07		18.62	
HOLLISTER 1 SW	5.42	2.85	1.03-	1.45	1.60-	.27	.35-	.78	.00-	.35	.09	.01	.00-	.01	.00-	.02	.00-	.18	.32-	.17	4.18	2.88	3.95	1.28	16.94	3.79
KING CITY	2.98	.80	1.14-	1.16	2.30	.69	.07-	.85	.00-	.23	.00-	.06	.00-	.01	.00-	.01	.00-	.08	.00-	.29	3.49	2.82	3.99	1.89	13.97	3.51
LAFAYETTE 2 NNE	11.22		1.93		1.47		.19		T		.62		.00		.00		.00		.81		8.89		8.84		33.97	
LA HONDA	11.17		3.05		1.95		.36		.11		.44		.00		.00		.00		1.21		8.75		8.80		35.84	
LIVERMORE COUNTY F D	5.38	2.37	1.18-	1.49	1.42-	.52	.40-	.73	.07-	.42	.32	.22	.00-	.01	.00-	.02	.00-	.12	.41-	.18	5.24	3.78	5.27	2.41	19.69	5.29
LOCKWOOD 2 N	4.19		1.24		3.56		.29		.00		.00		.00		.00		.00		.00		4.35		4.35		17.84	
LOS GATOS	6.28	.45	2.12-	3.46	3.18-	.71	.20-	1.88	.01-	.70	.01-	.10	.00-	T	.00-	.02	.00-	.21	.17-	.92	8.02	5.68	7.40	1.15	27.39-	.72
LOS GATOS 4 SW	19.95		4.25		5.30		.62		.00		.30		.00		.00		.00		1.00		15.55		13.45		62.42	
MARTINEZ 3 SSE	8.93		1.92		1.26		.19		T		.68		.00		.00		.00		.48		7.00		7.39		27.85	
MARTINEZ WATER PLANT	8.82		1.43		1.41		.20		.00		.07		.00		.00		.00		.45		5.82		6.37		24.57	
MONTEREY	5.91		2.04		2.97		.35		.05		.30		.03		.06		.02		.59		6.17		4.99		23.48	
MONTEREY NALF	4.46		1.61		2.00		.19		T		.15		T		T		T		.38		4.53		3.33		16.65	
MORGAN HILL 2 E	6.87		1.89		3.30		.27		T		.05		.00		.00		.00		.36		5.99		5.72		24.45	
MORRO BAY FIRE DEPT	3.68		.91		2.36		.06		.00		.08		.00		.00		.00		.21		4.57		4.95		16.82	
MORRO BAY 3 N	4.82		1.66		2.44		.07		.00		.00		.00		.00		.00		.28		5.37		4.62		19.26	
MOUNT DIABLO N GATE	10.21		1.99		1.64		.27		.03		.51		.00		.00		.00		.80		7.87		7.35		30.67	
MOUNT HAMILTON	7.55	2.11	2.23-	2.76	1.78-	2.15	.75-	1.50	.09-	.83	.34	.11	.00-	.01	.00-	.01	.00-	.12	.71-	.53	4.74	2.13	4.58-	.87	22.77-	4.43
NACIMIENTO DAM	3.56		1.04		3.51		.00		.00		.00		.00		.00		.00		.05		3.88		4.47		16.51	
NEWARK	5.36		.93		1.51		.20		.01		.20		.00		.00		.00		.56		5.90		4.87		19.54	
OAKLAND WSO R	7.78	3.95	1.69-	1.52	1.24-	1.18	.02-	1.36	T -	.65	.73	.61	T	T	T -	.03	.00-	.20	.77-	.01	7.07	5.34	6.01	2.43	25.31	7.38
OAKLAND MUSEUM	-		-		-		-		-		-		-		-		-		.85		6.66		6.18		-	
PAICINES OHRWALL RANCH	5.98		1.13		1.82		.47		.00		.13		.00		.00		.00		.15		5.57		5.36		20.61	
PALO ALTO JR. MUSEUM	6.77		1.38		1.22		.15		.01		.10		.00		.00		.00		.39		5.89		7.49		23.40	
PALOMA	6.83		2.70		3.11		1.26		.22		.03		.00		.00		.00		.06		8.96		5.24		28.41	
PARKFIELD	3.70		.91		3.31		.00		.00		.00		.00		.00		.00		.06		4.47		4.80		17.25	
PASO ROBLES	3.71		1.66		1.83		.37		.00		.04		.00		.00		.00		.08		3.14		4.56		15.39	
PASO ROBLES FAA AP	2.51		1.43		1.74		.11		.00		T		.00		.00		.00		T		2.47		4.48		12.74	
PINNACLES NAT MONUMENT	4.24		1.99		2.20		.60		.00		.03		.00		.00		.00		.12		6.10		4.62		19.90	
PISMO BEACH	4.33		1.90		1.95		.07		.00		.04		.00		.00		.00		.22		4.73		4.28		17.52	
POINT PIEDRAS BLANCAS	7.31		2.84		2.03		.15		.00		T		.00		.00		T		.34		7.64		5.08		25.39	
PORT CHICAGO NAVAL DEP	6.39		1.15		.75		.15		.00		.55		.00		.00		.00		.32		5.64		4.75		19.70	
PRIEST VALLEY	4.59	.62	2.63-	1.76	3.54	.45	.15-	1.60	.00-	.50	T -	.09	.00-	.01	.00-	.02	.00-	.16	.23-	.32	5.63	4.18	3.44	1.55	22.21	2.34
REDWOOD CITY	8.77	4.43	2.04-	1.56	1.43-	1.12	.40-	.93	.04-	.48	.06-	.05	.00-	.01	.00-	.02	.00-	.18	.74-	.06	6.69	3.01	7.42	3.30	27.59	8.33
RICHMOND	10.72		1.75		1.89		.29		.01		.44		.00		.00		.00		1.00		7.01		6.29		29.40	
SAINT MARYS COLLEGE	12.96		2.26		1.58		.13		T		.48		.00		.00		.00		.93		8.98		10.39		37.71	
SALINAS 3 E	5.34	2.36	1.68-	.97	1.90-	.17	T -	1.22	.00-	.41	.47	.39	T -	.02	.00-	.04	T -	.21	.35-	.18	4.56	3.43	4.44	1.64	18.74	4.60
SALINAS FAA AP	4.96		1.83		1.72		.11		T		.22		T		.00		.00		.33		3.85		3.99		17.01	
SALINAS DAM	5.27		1.57		3.98		.01		.00		T		.00		.00		.00		.12		5.70		7.22		23.87	
SAN ANTONIO MISSION	7.91		2.58		3.06		.00		.00		.00		.00		.00		.00		.41		6.63		5.38		25.97	

See Reference Notes Following Station Index

TOTAL PRECIPITATION AND DEPARTURES FROM NORMAL

TABLE 2 CONTINUED

	JANUARY		FEBRUARY		MARCH		APRIL		MAY		JUNE		JULY		AUGUST		SEPTEMBER		OCTOBER		NOVEMBER		DECEMBER		ANNUAL	
	PRECIP	DEPARTURE	PRECIP	DEPARTURE	PRECIP	DEPARTURE	PRECIP	DEPARTURE	PRECIP	DEPARTURE	PRECIP	DEPARTURE	PRECIP	DEPARTURE	PRECIP	DEPARTURE	PRECIP	DEPARTURE	PRECIP	DEPARTURE	PRECIP	DEPARTURE	PRECIP	DEPARTURE	PRECIP	DEPARTURE
SAN ARIO	3.24		.62		2.97		T		.00		.00		.00		.00		.00		T		2.93		3.46		13.02	
SAN CLEMENTE DAM	7.70		2.30		3.82		.81		.07		.04		.00		.00		.00		.11		5.68		6.62		26.45	
S F WEATHERHOND SUNSET R	7.67		2.15		1.94		.03		.12		.80		.00		.00		.00		.79		6.58		5.62		25.70	
SAN FRANCISCO WSO R	8.33	4.36	2.18-	1.30	1.22-	1.47	.22-	1.08	.01-	.47	.36	.25	T -	.01	T -	.02	T -	.19	.75	.01	6.41	4.84	6.21	2.12	25.69	7.00
S F FEDERAL BLDG. WSO R	7.81	3.26	1.56-	2.10	1.55-	1.38	.06-	1.38	.03-	.60	.57	.43	T -	.01	T -	.04	.00-	.22	.84-	.05	6.44	4.44	5.39	1.12	24.25	3.47
SAN GREGORIO 2 SE	9.95		3.03		2.30		.25		.31		.34		.01		.14		.01		1.03		7.62		9.75		34.74	
SAN JOSE R	4.02	1.36	1.45-	1.11	2.26	.35	.21-	.85	.02-	.41	.10	.04	.00-	T	.00-	.03	.00-	.13	.35-	.21	6.18	5.13	3.93	1.31	18.52	5.41
SAN LUIS OBISPO POLY	7.28	2.87	1.42-	2.99	4.11	1.01	.18-	1.73	.00-	.40	.07-	.09	.00-	.03	.00-	.03	.00-	.11	.11-	.59	6.02	4.32	8.51	3.94	27.70	6.17
SAN MATEO	8.35		1.59		1..6		.11		.00		.20		.00		.00		.00		.85		7.00		6.71		25.97	
SANTA CLARA UNIVERSITY	4.35	1.48	1.22-	1.46	2.48	.40	.12-	.99	.00-	.44	.02-	.04	.00-	T	.00-	.02	.00-	.15	.28-	.29	6.03	4.92	4.26	1.34	18.76	4.75
SANTA CRUZ	13.03	6..9	3.11-	2.70	3.39-	.76	.23-	1.88	.03-	.98	.53	.32	.00-	.03	.00-	.06	.00-	.27	1.24-	.14	9.55	6.79	8.18	1.96	39.29	8.04
SANTA MARGARITA L DM	9.91		3.00		3.02		.11		.00		.06		.00		.00		.00		.41		8.90		9.04		34.45	
SANTA MARGARITA BOOST	11.67		1.68		4.29		.15		.00		.04		.00		.00		.00		.31		8.86		8.63		35.63	
SEARSVILLE LAKE	-		-		1.60-	2.25	.30-	1.76	.05-	.78	.31	.22	.00-	.01	.00-	.03	.00-	.28	1.22-	.01	8.90	6.19	11.51	5.77	-	
SOQUEL	3.11		1.01		2.05		.26		.00		T		.00		.00		.00		.01		3.50		2.94		12.88	
SPRECKELS HWY BRIDGE	5.01	2.17	1.49-	1.13	2.04-	.03	.13-	.99	.01-	.44	.38	.30	.00-	.01	.00-	.02	.00-	.18	.26-	.21	3.68	2.62	4.11	1.36	17.11	3.44
UPR SAN LEANDRO FILTER	9.71		1.59		1.99		.06		.01		.81		.00		.00		.00		.77		8.03		8.77		31.74	
WARMER SCHOOL	9.43		1.83		1.17		.26		T		.73		.00		.00		.00		.59		7.41		7.34		28.96	
WALNUT CREEK 2 ESE	8.22	3.73	1.80-	2.04	1.35-	1.38	.49-	.95	.03-	.64	.43	.31	.00-	.01	.00-	.02	.00-	.14	.31-	.53	6.57	4.62	7.68	3.42	26.68	6.37
WALNUT CREEK 4 E	6.82		1.46		1.03		.14		T		.38		.00		.00		.00		.39		6.31		6.45		22.98	
WATSONVILLE WATERWORKS	7.28		1.66		3.24		.14		.00		.28		.00		.00		.00		.67		7.31		5.09		25.67	
WRIGHTS	18.82	9.35	3.52-	5.22	4.71-	1.61	.41-	3.00	.00-	1.46	.31-	.01	.00-	.03	.00-	.06	.00-	.44	.94-	1.13	15.17	11.03	11.89	2.61	55.77	10.03
DIVISION	7.32	3.18	1.86-	1.89	2.08-	.76	.21-	1.30	.03-	.56	.26	.13	T -	.02	T -	.03	T -	.18	.53-	.29	6.21	4.48	6.07	2.05	24.57	4.81
• • •																										
SAN JOAQUIN																										
DRAINAGE 05																										
ANGIOLA	1.14-	.34	1.22-	.19	1.63	.41	.43-	.43	.00-	.23	.00-	.07	.00-	.01	.00-	.01	.00-	.06	.06-	.26	2.72	2.11	1.12-	.15	8.32	.77
ANTIOCH FIBREBOARD ML	5.10	2.40	.51-	1.91	1.09-	.86	.17-	.88	T -	.47	.17	.08	.00-	.01	.00-	.02	.05-	.09	.29-	.27	5.41	4.27	4.12	1.33	16.91	3.57
ANTIOCH PUMPING PL 3	4.71		.45		1.27		.40		T		.17		.00		.00		.05		.33		4.83		3.83		16.04	
ASH MOUNTAIN	9.47	4.92	1.70-	3.09	3.78-	.50	1.07-	1.93	.00-	1.17	.27	.03	.02-	.03	.00-	.04	.00-	.21	T -	.99	5.93	3.74	5.36	.41	27.66	1.14
AUBERRY 1 NW	-				1.79-	2.06	.63-	1.73	.00-	.99	.81	.67	T -	.02	.00-	.01	.00-	.27	.07-	1.16	5.26	3.04	7.11	2.19	-	-
BAKERSFIELD WSO R	.57-	.60	1.56	.42	.48-	.58	.16-	.65	.00-	.22	T -	.09	T -	.01	.00	.00	.00-	.08	T -	.32	1.70	1.21	.71-	.26	5.18-	1.18
BALCH POWER HOUSE	9.83		2.83		3.29		1.54		.00		.64		.15		.00		.00		.06		7.08		6.17		31.59	
BLACKWELLS CORNER 2WNW	1.00		1.47		.61	E	.04		.00		.00		.00		.00		.00		.00		-		-		-	
BUTTONWILLOW	1.02		.79		.85		.17		.00		.00		T		.00		.00		.00		1.32		.36		4.71	
CALAVERAS BIG TREES	23.17	12.91	4.84-	4.76	5.11-	3.15	4.25-	.38	T -	2.41	2.28	1.68	.00-	.07	.00-	.03	.00-	.47	1.55-	1.20	14.19	9.29	16.54	6.96	71.93	18.37
CAMP PARDEE	6.70	2.81	1.62-	2.04	3.19-	.14	1.57-	.33	.00-	.91	.32	.12	.00-	T	.00	.00	.05-	.16	1.02	.05	6.48	4.46	5.78	2.35	26.73	6.21
CASTLE ROCK RAD LAB	4.04		.54		1.42		.35		.00		.00		E .00		.00		.00		.37		4.06		3.82		E 14.60	
CATHEYS VY BULL RUN RH	6.92		1.91		3.32		.50		.00		1.91		.00		.00		.00		.33		4.59		4.82		24.30	
CHERRY VALLEY DAM	21.25		3.24		4.33		4.22		.00		1.90		T		.00		.00		.99		11.76		E14.07		E 61.76	
COALINGA	1.31-	.08	1.50-	.12	1.10	.01	.09-	.50	.00-	.28	T -	.10	.00-	.03	.00-	.01	.00-	.08	T -	.24	1.71	1.16	2.24	.94	7.95	.67
COALINGA 14 WNW	3.63		2.41		2.71		.07		.00		T		.00		.00		.00		T		4.90		5.06		18.78	
CORCORAN IRRIG DIST	1.04		1.92		1.29		.28		.00		.00		T		.00		.00		.02		2.59		1.13		8.27	
DELANO	.88		.89		1.26		.34		.00		.02		.00		.00		.00		.00		2.96		.98		7.33	
DEL PUERTO ROAD CAMP	-		-		-		.48		.00		.01		.00		.00		.00		.19		5.48		3.55		-	
DENAIR 3 NNE	3.19	.80	.83-	1.26	1.70-	.27	.60-	.67	.00-	.52	.10	.05	.00-	.01	.00-	T	.00-	.15	.52-	.03	4.87	3.89	2.19-	.14	14.00	1.69
DUDLEYS	13.68	6.39	4.45-	2.73	4.01-	1.87	2.01-	1.43	.00-	1.34	2.52	2.16	.00-	.02	.00-	.01	.00-	.45	.57-	1.29	8.72	5.22	9.81	2.63	45.77	7.26
ELECTRA POWER HOUSE	10.06	4.39	2.61-	2.83	4.29-	.39	2.70	.06	.00-	1.31	1.26	.94	.00-	.02	.00-	.01	.14-	.12	1.02-	.60	7.91	4.98	8.82	3.73	38.81	8.82
ELLIOTT	6.53	3.29	1.54-	1.54	2.36-	.34	.47-	1.08	T -	.61	.20	.05	.00-	T	.00-	.01	.07-	.16	.61-	.19	5.78	4.27	4.31	1.07	21.87	4.75
EXCHEQUER RESERVOIR	4.88		1.86		2.52		.65		.00		1.37		.00		.00		.00		.47		4.51		3.93		20.19	
FIDDLETOWN LYNCH RANCH	13.44		2.67		4.84		2.31		T		1.10		.00		.00		.00		1.74		10.40		11.69		48.19	
FIVE POINTS 5 SSW	1.71		E 1.45		E .78		.04		.00		.02		.00		.00		.00		.00		1.07		1.81		E 6.88	
FRESNO WSO R	3.83	1.80	1.27-	.92	1.65-	.31	.21-	.92	.00-	.30	.08	.01	T	T	.00-	.01	.00-	.10	.01-	.42	2.30	1.35	2.51	.54	11.86	.72
FRIANT GOVERNMENT CAMP	4.43		1.18		2.95		.17		.00		.53		.00		.00		.00		.07		3.49		3.71		16.53	
GLENNVILLE	6.66		.96		2.56		1.14		.00		.14		.00		.00		.00		.00		4.92		4.13		20.51	
GRANT GROVE	13.68		2.01		5.49		2.50		.00		.75		.61		.00		.00		.18		9.07		10.04		44.33	
GROVELAND RANGER STA	14.33		3.66		3.21		1.88		T		2.34		.00		.00		.00		.54		10.72		9.08		45.76	
HANFORD	1.60	.06	1.33-	.26	1.42	.08	.16-	.61	.00-	.23	T -	.07	T -	.01	.00-	T	.00-	.05	T -	.37	2.40	1.72	1.23-	.24	8.14	.02
HETCH HETCHY	13.74	7.83	2.78-	3.07	3.25-	1.77	2.55-	.54	.10-	1.91	2.13	1.38	.00-	.11	.00-	.08	.00-	.52	.73-	1.24	9.35	5.88	7.54	1.14	42.17	6.99
HUNTERS DAM	21.97		4.57		3.78		2.98		.00		2.34		.00		.00		.04		1.12		11.64		10.88		59.32	
IDRIA	3.41	.32	1.57-	1.83	3.39	.79	.17-	1.30	.00-	.46	.02-	.04	.00-	.01	.00-	.05	.00-	.08	.14-	.39	5.45	4.38	4.48	1.44	18.63	2.77
IONE	7.16		1.36		3.30		.95		.00		.32		.00		.00		.14		.94		6.89		6.18		27.24	
JOHNSONDALE	9.35		2.00		3.20		.91		.00		.23		T		.00		.00		.05		6.32		5.69		27.75	
KERLINGER	3.37		.32		.97		.19		.00		.03		.00		.00		.00		.40		3.83		2.94		12.05	
KERN RIVER PH NO 1	1.53-	.49	1.91-	.03	1.41-	.42	.88-	.54	T -	.37	T -	.11	.03	.02	.00-	.02	.00-	.12	.03-	.52	3.42	2.55	1.32-	.45	10.53-	.50
KERN RIVER PH NO 3	3.67		1.53		1.56		.34		.00		.12		.05		.00		.00		.02		3.35		2.52		13.16	
KETTLEMAN CITY	1.13		1.02		1.64		.14		.00		.00		.00		.00		.00		T		1.68		1.66		7.27	
KETTLEMAN STATION	1.10		1.16		.97		.07		.00		.00		E .00		.00		.00		T		2.12		3.18		E 6.60	
KNIGHTS FERRY 2 SE	5.33		1.42		2.64		.67		.00		.00		.00		.00		.00		.49		5.55		3.23		19.33	
LEBEC	1.38		4.00		3.34		1.59		.00		.02		.03		.00		.00		.08		5.42		3.68		19.54	
LE GRAND	4.26	1.73	1.25-	1.17	1.47-	.50	.12-	1.07	.00-	.41	.02-	.04	.00-	T	.00-	T	.00-	.13	.43-	.17	3.06	1.91	2.47	.03	13.08	.18
LEMMAN RANCH	10.22		3.72		2.94		.76		.01		.66		.00		.00		.00		1.42		8.93		7.37		36.03	
LEMON COVE	4.14	1.47	1.92-	.73	2.08	.02	.28-	1.23	.00-	.51	.10-	.05	.00-	.01	.00-	.03	.00-	.12	.00-	.70	4.25	3.01	2.57	.16	15.34	1.28
LINDSAY	3.25	.99	1.67-	.44	1.61-	.25	.72-	.50	.00-	.46	T -	.12	.05	.04	.00-	.01	.00-	.11	.04-	.38	3.50	2.50	2.64	.60	13.48	1.86
LITTLE PANOCHE DET DAM	2.16		.67		.79		.22		.00		.00		.00		.00		.00		.18		2.04		1.79		7.73	
LODGEPOLE	15.93		1.83		5.99		2.27		.00		.58		.11		.00		.00		.24		9.29		E10.19		E 46.43	
LODI	6.52	3.42	1.46-	1.42	2.11-	.30	.25-	1.22	.01-	.60	.20	.08	.00-	T	.00-	.01	.02-	.21	.66-	.26	6.10	4.72	4.29	1.14	21.62	5.34
LOS BANOS	2.99	1.36	.55-	1.03	1.25-	.10	.03-	.84	.00-	.31	T -	.03	.00-	T	.00-	.01	.00-	.13	.35-	.09	2.25	1.47	2.02	.41	9.44	.70
LOS BANOS ARBURUA RCH	2.91		.77		.49		.10		.00		.02		.00		.00		.00		.11		2.48		2.77		9.65	
LOS BANOS DET RESV	3.01		.54		.81		.36		.00		.02		.00		.00		.00		.15		1.96		1.70		8.55	
MADERA	3.42	1.51	.84-	1.11	2.09	.36	.21-	.96	.00-	.40	.19	.11	.00-	.02	.00-	.01	.00-	.12	.24-	.27	1.97	1.05	2.85	.92	11.81	1.06
MANTECA	4.80		.74		2.01		.26		T		.04		.00		.00		.00		.46		4.88		2.85		16.04	
MARICOPA	.95-	.16	.36-	.53	.58-	.30	.85	.21	.00-	.25	.00-	.10	T	.00	.00-	.01	.00-	.11	.00-	.28	1.33	.81	.65-	.27	4.72-	.99
MARIPOSA	10.68	5.70	2.57-	3.26	4.28-	.30	.92-	1.57	.00-	1.01	2.16	2.00	.00-	.01	.00-	.01	.00-	.39	.00-	1.35	6.55	3.75	7.10	1.46	34.26	4.31
MATHER	12.59		2.76		4.35		3.12		T		2.20		.00		.00		.00		.67		9.89		8.42		44.00	
MEADOW LAKE	8.12		2.18		3.37		1.10		.00		.73		T		.00		.00		.31		7.65		8.57		32.03	
MENDOTA DAM	2.52	1.05	.64-	.77	1.86	.69	.26-	.55	.00-	.31	.02-	.04	.00-	.01	.00-	T	.00-	.10	.24-	.13	1.36	.73	2.11	.80	9.01	1.36
MERCED FIRE STATION 2	3.94	1.62	1.41-	.84	2.52	.66	.13-	1.11	.00-	.45	.07-	.01	.00-	T	.00-	T	.00-	.13	.66	.17	3.19	2.11	2.13-	.09	14.05	1.93
MODESTO	4.12	1.85	.61-	1.50	1.63-	.19	.51-	.75	.00-	.49	.05-	.02	.00-	.02	.00-	.01	.00-	.19	.42-	.16	6.03	5.09	2.31-	.10	15.68	3.51
NEWMAN 2 NW	3.39	1.40	.98-	.90	1.36-	.22	.13-	.90	.00-	.36	.06	.01	.00	.00	.00	.00	.00-	.16	.40-	.07	6.04	5.26	2.92	.84	15.28	4.90
NORTH FORK RANGER STA	11.13	5.16	2.27-	4.06	4.41-	.76	2.01-	1.04	.00-	1.42	1.11	.91	.00-	.04	T -	.01	.00-	.43	.39-	1.09	8.02	4.95	7.84	1.29	37.18	3.46
ORANGE COVE	4.77	1.56	.92-	1.59	2.28	.20	.31-	1.00	.00-	.39	.00-	.10	.00-	.01	.00-	T	.00-	.10	.01-	.59	3.45	2.34	2.02-	.46	13.06-	.14
PACHECO PASS	5.54		1.37		1.34		.21		.00		.08		.00		.00		.00		.16		5.38		3.04		17.12	
PAICINE	3.41		.65		1.10		.07		.00		T		.00		.00		.00		.17		3.01		1.84		10.25	
PATTIWAY	.76-	1.11	1.61-	.09	1.50-	.04	.40-	.70	.00-	.27	T -	.08	T	.00	.00-	.05	.00-	.22	T -	.46	2.66	1.84	1.21-	.36	8.24-	1.54
PINE FLAT DAM	4.26		1.40		2.88		.31		.00		.37		.01		.00		.00		.05		4.26		3.89		19.43	
PORTERVILLE	2.61	.46	1.05-	.86	1.49-	.42	.45-	.74	.00-	.41	.06-	.01	.00-	.01	.00-	.01	.00-	.07	.00-	.49	3.39	2.45	2.36	.46	11.41	.35
ROSEDALE 3 E	10.43		2.01		3.78		1.70		.00		.00		E .00		.00		.00		T		7.60		6.15		E 31.67	
SALT SPRINGS PWR HOUSE	19.32		4.34		3.68		3.83		.06		2.77		.00		.00		.00		1.43		11.86		12.60		59.89	
SAN ANDREAS 2 S	10.82		2.39		3.50		2.02		.00		.88		.00		.00		.09		.86		8.75		10.06		39.37	
SAN LUIS DAM	4.19		.65		1.19		.15		.00		.08		.00		.00		.00		.10		3.05		2.66		12.07	
SONORA RS	12.41	6.40	2.77-	3.20	3.68-	1.38	1.94-	.89	.00-	1.27	1.52	1.25	.00-	.03	.00-	.02	.01-	.34	.78-	.83	8.34	5.36	7.38	1.77	38.83	6.82

See Reference Notes Following Station Index

TABLE 2 - CONTINUED

TOTAL PRECIPITATION AND DEPARTURES FROM NORMAL

STATION	JANUARY		FEBRUARY		MARCH		APRIL		MAY		JUNE		JULY		AUGUST		SEPTEMBER		OCTOBER		NOVEMBER		DECEMBER		ANNUAL	
	PRECIP	DEPARTURE	PRECIP	DEPARTURE	PRECIP	DEPARTURE	PRECIP	DEPARTURE	PRECIP	DEPARTURE	PRECIP	DEPARTURE	PRECIP	DEPARTURE	PRECIP	DEPARTURE	PRECIP	DEPARTURE	PRECIP	DEPARTURE	PRECIP	DEPARTURE	PRECIP	DEPARTURE	PRECIP	DEPARTURE
SO ENTRANCE YOSEMITE	15.84		4.41		5.24		2.09		T		1.88		T		.00		.00		.78		E12.06		E 8.08		E 50.38	
SPRINGVILLE 7 ENE	10.32		2.59		5.16		1.45		.00		.00		.00		.00		.00		.03		6.92		6.28		32.75	
STANISLAUS POWER HOUSE	18.52		2.99		3.18		2.39		.00		1.48		.00		.00		.00		.12		4.70		8.88		47.84	
STOCKTON WSO	7.06	4.51	1.42-	1.04	2.56	.51	.95-	.19	T -	.44	.07	.00	.00-	.01	.00-	T	T -	.19	.95	.32	6.12	4.95	3.61	.95	22.74	9.37
STOCKTON FIRE STA NO 4	6.55	3.76	1.30-	1.33	1.35-	.80	.50-	.76	T -	.56	.13	.04	.00-	.01	.00-	T	.00-	.18	.68	.06	5.88	4.65	3.79	1.00	20.18	5.87
SUTTER HILL RANGER STA	10.57		2.17		3.95		1.88		T		.95		.00		.00		.21		1.32		8.70		8.59		38.34	
TEHACHAPI	2.37		3.24		.25		.71		T		T		.00		.00		.00		.00		6.22		2.01		14.80	
TEJON RANCHO	.78-	1.34	2.14	.09	2.64	.62	1.08-	.53	.00-	.56	.00-	.12	T	T	.00-	.02	.00-	.15	.00-	.62	4.19	3.08	1.46-	.34	12.29	.11
THREE RVRS EDISON PH 2	7.25	3.37	1.80-	2.25	3.31-	.01	.99-	1.35	.00-	.88	.17-	.04	.00-	.02	.00-	.02	.00-	.13	.03-	.78	5.46	3.77	4.41	.54	23.42	2.20
TIGER CREEK PH	20.66	12.01	4.15-	4.00	4.38-	2.57	2.84-	1.01	.00-	2.19	2.12	1.49	.00-	.03	.00-	.02	.04-	.44	1.38-	.98	11.43	6.82	14.92	7.09	61.92	16.17
TRACY CARBONA	3.52		.42		.97		.16		E .02		.04		.00		.00		.00		.43		4.13		3.08		E 12.77	
TRACY PUMPING PLANT	5.40		1.70		1.17		.21		.00		.19		.00		.00		.00		.64		4.42		3.62		17.35	
TURLOCK	3.20	.94	.76-	1.33	1.59-	.34	.23-	.98	T -	.43	.07	.02	.00-	.01	.00-	T	T -	.15	.36-	.19	4.87	3.93	2.49	.22	13.57	1.68
VISALIA	3.08	1.06	1.20-	.78	1.90	.30	.24-	.79	.00-	.33	T -	.06	.01-	.01	.00-	T	.00-	.06	T -	.43	3.56	2.73	1.70-	.07	11.69	1.56
WALLACE 1 SE	6.60	2.81	1.49-	1.98	3.40	.07	1.38-	.48	.01-	.69	E .24	.08	.00-	.01	.00-	T	.01-	.19	.73-	.08	6.63	4.81	4.87	1.40	E 25.36	5.74
WASCO	.77-	.44	1.30	.08	1.28	.17	.20-	.63	.00-	.23	T -	.06	.03	.03	.00-	T	.00-	.07	.00-	.27	2.07	1.54	1.19	.16	6.84	.28
WESTHAVEN	1.04-	.24	1.45	.12	1.07-	.03	.08-	.59	.00-	.24	.00-	.12	.00-	.01	.00-	T	.00-	.08	T -	.33	1.71	1.17	1.18	.0.	6.53-	.34
WEST POINT	14.29		3.13		3.70		3.01		T		2.03		.00		.00		.05		1.22		9.41		9.31		46.5	
WOFFORD HEIGHTS	3.89		1.44		1.43		.25		.00		.14		.03		.00		.00		.07		3.66		3.22		14.13	
YOSEMITE PARK HEADQTRS	14.18	7.83	3.02-	3.62	4.03-	1.04	1.74-	1.55	T -	1.48	1.55	1.04	.00-	.29	E .00-	.06	E .00-	.55	.94-	.74	10.39	6.90	8.87	1.77	E 44.72	8.21
DIVISION	6.38	2.77	1.72-	1.88	2.33-	.67	.92-	.96	T -	.81	.46	.26	.02-	.02	.00-	.02	.01-	.21	.34-	.58	5.26	3.53	4.48	.90	21.92	2.31
* * * SOUTH COAST DRAINAGE 06																										
ACTON-HUBBARD RDFC261D	.60-	1.47	1.72-	.36	2.75	1.10	.15-	.66	.00-	.22	.00-	.05	.00-	.06	.00-	.19	.00-	.19	.02-	.42	5.04	4.30	2.97	.85	13.25	2.63
ALISO CN DAT MT FC 446	1.91		3.85		4.71		.00		.00		.18		.00		.00		.00		.11		7.54		4.92		23.22	
ALPINE	.89		1.25		4.08		.70		.08		.09		.01		.19		.00		.32		1.46		2.94		12.01	
ALTADENA	1.99-	2.42	4.30-	.47	4.66	1.44	.03-	1.90	.00-	.33	.03-	.10	.00-	.02	.00-	.06	.00-	.30	T -	.81	8.25	6.63	5.41	1.39	24.67	3.05
ANZA	1.08		.89		4.29		.66		E .00		E .04		.43		E 1.64		E .02		E .23		1.61		3.10		E 13.99	
ARROYO SECO RS FC 508D	2.24-	2.41	4.86-	.12	3.23-	.18	.05-	1.83	.01-	.40	.02-	.11	.00-	.03	.00-	.09	.00-	.32	T -	.90	7.66	5.99	6.04	2.06	24.11	1.66
AVALON PLEASURE PIER	2.57	.15	.91-	2.22	1.05-	.84	.00-	1.08	T -	.19	.00-	.06	.00	.00	.00-	.04	.00-	.13	.00-	.60	5.06	4.07	2.82	.46	12.41-	.48
AZUSA CITY PARK FC143B	1.68-	2.39	3.15-	.91	5.54	2.46	.02-	1.66	.08-	.17	.35	.26	.00-	.01	.00-	.05	.00-	.21	.00-	.72	5.02	3.57	4.81	.87	20.65	1.04
BARRETT DAM	.90-	2.21	1.15-	2.49	4.47	1.62	1.41-	.28	.00-	.45	.06	.01	.11	.03	.82	.60	.00-	.33	.15-	.50	2.76	1.60	3.28	.25	15.07-	2.12
BEAUMONT	1.32-	1.78	1.52-	2.02	2.05-	.86	.68-	.98	.00-	.47	.00-	.12	.00-	.11	.18-	.12	.00-	.30	.00-	.95	3.71	2.35	3.69	.62	13.15-	4.74
BEAUMONT PUMPING PLANT	1.36-	2.14	1.08-	2.91	5.91	2.63	.55-	1.44	.02-	.63	.33	.19	T -	.21	.19-	.18	.00-	.35	.04-	1.04	3.34	1.78	3.39	.18	16.21-	4.12
BEL AIR FC 10 B	2.00-	2.12	3.23-	.98	2.27-	.39	.00-	1.55	.00-	.13	.00-	.07	.00	.00	.00-	.02	.00-	.20	.00-	.47	6.88	5.46	5.79	1.92	20.17	1.45
BIG BEAR LAKE	1.59		1.94		4.44		1.91		.00		.19		.26		3.87		.00		.09		5.11		5.20		24.60	
BIG BEAR LAKE DAM //	E 2.60-	4.08	E .94-	6.26	8.05	2.31	2.77-	.43	E .10-	.64	E .10-	.02	.19-	.42	1.65	1.04	.00-	.74	.02-	1.42	7.33	4.49	8.29	1.97	E 32.04-	4.20
BIG DALTON DAM FC223BE	1.80-	2.98	4.97-	.25	6.50	2.56	.09-	2.37	.13-	.40	.44	.27	.00-	.02	.00-	.09	.00-	.28	T -	1.25	6.07	4.17	6.04	1.31	26.04	.67
BIG TUJUNGA DAM FC46DE	1.33		6.88		5.44		.06		.00		.04		T		.00		.09		10.90		5.95		30.69			
BONITA	-		-		-		-		-		-		-		-		-		-		3.52	1.47	-			
BOUQUET CANYON	1.08		4.64		1.83		.09		.00		.16		.00		.00		.00		.01		5.74		3.63		17.18	
BREA CITY	1.85		1.74		3.37		-		-		-		-		-		-		-		-		-		-	
BURBANK FD FC226 B	1.32-	2.30	3.78-	.04	2.83	.30	.00-	1.43	.00-	.22	T -	.06	.00-	.01	.00-	.04	.00-	.20	.08-	.40	5.66	4.43	7.70	4.48	21.37	4.51
BURBANK VALLEY PMP PLT	1.33-	1.81	3.62	.40	2.42	.26	T -	1.21	.00-	.18	T -	.05	T	T	.00-	.05	.00-	.27	.03-	.46	6.77	5.72	5.55	2.84	19.72	5.19
CACHUMA DAM	2.57		2.80		4.72		.10		T		T		.00		.00		.00		.01		5.84		5.75		21.79	
CAMP HI HILL DPIDS 57E	2.86		9.93		7.49		.22		.00		.10		T		.18		.00		.23		13.26		11.35		45.62	
CAMPO	.85		.96		3.95		1.18		.00		.03		.03		2.66		.08		.12		1.28		2.66		13.80	
CANOGA PARK PIERCE COL	2.04		3.57		4.09		.00		.00		.00		.00		.00		.00		.13		8.28		6.09		24.20	
CHATSWORTH FC24F	2.43-	1.00	4.86	1.27	3.01	.63	.00-	1.34	.00-	.18	.02-	.03	.00	.00	.00-	.10	.00-	.15	.03-	.42	6.84	5.60	4.84	1.40	22.03	5.68
CHULA VISTA	.84-	1.10	.83-	1.21	2.48	.97	.21-	.64	.03-	.17	T -	.04	.00-	.01	.00-	.09	.00-	.14	.07-	.42	1.68	.87	2.22	.36	8.36-	1.62
CLAREMONT POMONA COL	1.50-	2.23	2.00-	1.04	6.25	3.42	T -	1.56	.01-	.23	.00-	.07	.00-	.02	.00-	.12	.00-	.25	.05-	.71	3.95	2.52	4.19	.79	17.95-	.10
COLBYS FC 53 D	1.73		7.27		5.12		.08		.00		.00		.00		.00		.00		.05		11.32		6.28		31.85	
CORONA	1.47-	.95	2.28-	.45	2.99	1.10	.17-	.84	.00-	.20	.00-	.03	.00-	.02	.00-	.07	.00-	.13	T -	.54	2.44	1.45	3.29	.90	12.64	.22
COVINA TEMPLE FC 193 B	1.68-	1.79	3.52-	.02	3.60	.91	T -	1.48	T -	.24	T -	.08	.00-	T	.00-	.05	.00-	.22	.09-	.66	4.29	2.95	4.90	1.38	18.08	.70
CRYSTAL LAKE FC 283C	2.29		7.79		8.24		.67		.01		.12		.08		.45		.00		.04		10.97		8.25		38.91	
CULVER CITY	2.20		2.19		.65		.00		.00		.00		.00		.00		.00		.00		3.12		4.24		12.40	
CUYAMA	.35		.92		.06		.01		.00		.00		.00		.00		.00		.00		1.62		1.23		4.19	
CUYAMACA	1.90-	4.22	.95-	6.64	8.56	2.24	2.53-	1.27	.01-	1.07	.06-	.12	.09-	.49	.46-	.08	.02-	.65	.46-	1.01	6.21	3.79	8.00	1.95	29.25-	7.57
DESCANSO RANGER STA	1.33-	3.00	1.30-	3.82	5.43	1.11	1.46-	1.26	.02-	.83	T -	.14	T -	.22	.00-	.42	.00-	.44	.00-	.91	4.87	3.28	E 4.09-	.05	E 18.50-	6.70
DOWNEY FD FC107C	1.82-	1.16	2.47-	.76	2.07-	.13	T -	1.21	.00-	.18	.00-	.05	.00-	.01	.00-	.05	.00-	.23	T -	.44	4.73	3.61	4.21	1.40	15.30	.79
DRY CANYON RESERVOIR	.39-	2.23	2.68	.01	4.07	2.04	.16-	.91	.00-	.34	.07	.02	.00-	.01	.00-	.10	.00-	.18	.01-	.45	5.70	4.86	4.37	1.81	17.45	4.52
EL CAPITAN DAM	.97		1.22		3.84		.57		.03		.04		.02		.08		.00		.24		2.78		3.33		13.12	
ELIZABETH LAKE FC128B	1.46		3.98		3.77		T		T		.00		T		.00		.00		T		8.25		7.08		24.54	
ELSINORE	1.31-	.53	2.18-	.48	2.56	.71	.33-	.51	.00-	.14	.00-	.03	.00-	.02	E .18	.07	.00-	.26	.07-	.48	3.26	2.39	4.46	2.03	E 14.33	2.75
ESCONDIDO	1.02-	1.92	1.21-	2.02	3.47	.91	.22-	1.14	.03-	.29	.04-	.05	.00-	.01	.00-	.15	.00-	.21	.35-	.49	2.47	1.17	3.12-	.09	11.93-	4.29
FILLMORE 1 WNW	2.14		4.11		3.84		E .00		.00		.00		.00		.00		.00		.03		7.90		6.19		E 24.21	
FONTANA 5 N	3.19		3.27		5.99		.69		T		.56		.00		.00		.00		.16		6.24		5.08		25.18	
FONTANA KAISER	1.82		1.19		4.16		T		T		.01		.01		.00		.00		.03		3.23		4.43		14.88	
FULLERTON HILLCREST RV	2.34		2.28		1.80		.00		.00		.00		.00		.00		.00		.00		4.15		E 3.79		E 14.36	
GIBRALTAR DAM NO 2	4.34		3.67		6.58		.00		.00		.00		.00		.00		.00		.08		9.38		8.87		32.92	
GILLESPIE FIELD	.68		1.19		2.96		.25		T		.01		.00		.02		.00		.06		1.97		2.49		9.63	
GLENDALE STAPEN FC295G	1.51-	2.45	3.80-	.05	2.04-	.03	.00-	1.41	.00-	.21	.02-	.04	.00-	T	.00-	.04	.00-	.23	.01-	.47	5.24	3.86	3.20	2.01	18.42	.94
GLENDORA WEST FC 185	1.92-	2.22	4.81	.43	5.24	2.04	.03-	1.78	.14-	.16	.20	.09	.02	.01	.00-	.07	.00-	.25	.04-	.83	4.95	3.38	4.94	.77	22.29	1.41
HAINES CYN LOWER FC364	1.40-	3.53	6.90	1.59	3.70	.00	.06-	2.04	.00-	.55	.08-	.05	-		-		-		-		-		-		-	
HAINES CYN UPPER FC367	1.51-	4.39	7.47	1.28	3.90-	.41	.06-	2.49	.00-	.63	.08-	.05	.00-	.03	.00-	.13	.00-	.40	.29-	.79	11.95	9.80	7.07	1.88	32.33	3.64
HEMET	1.07		1.08		4.80		.30		.00		.00		.00		.34		.00		.05		2.10		2.73		12.47	
HENSHAW DAM	1.34		1.03		8.65		1.30		.00		.00		.03		.53		.00		.00		3.74		6.78		23.40	
HOEGEES FC 60 A	2.95-	5.05	8.10-	.41	7.29	1.71	.21-	3.25	.13-	.52	.65	.45	.00-	.02	.00-	.11	.00-	.52	.00-	1.44	12.63	9.79	8.87	1.70	40.83	2.33
IDYLLWILD FIRE DEPT	2.28		1.37		7.42		1.02		.00		.00		.69		3.20		.05		.14		4.13		6.45		26.75	
JULIAN WYNOLA	1.92		1.66		5.26		1.24		.00		.15		.00		.50		.77		.05		4.14		4.66		20.35	
JUNCAL DAM	3.99		3.66		7.42		T		.00		.00		T		.00		.00		T		10.13		8.16		33.36	
LA CRESCENTA FC 251 B	2.12-	2.92	5.50	.18	2.46-	1.16	.19-	1.78	T -	.42	.01-	.11	.00-	.01	.00-	.10	.00-	.29	.09-	.72	8.30	6.60	6.23	1.81	24.90	1.08
LAGUNA BEACH	2.13-	.33	.18-	2.46	2.56	.65	.02-	1.09	.00-	.25	.38	.30	.00-	T	.00-	.07	.00-	.16	.08-	.47	2.73	1.62	2.87	.74	10.95-	1.52
LAKESIDE 2 E	.73		.78		4.60		.29		.00		.08		.00		.04		.00		.14		3.02		3.07		12.75	
LA MESA	.89		.95		3.62		.31		.01		T		T		.03		.00		.06		2.93		2.94		11.74	
LA VERNE HTS FC 560 B	1.53-	2.17	3.78-	.18	5.48	2.53	.23-	1.38	.00-	.32	.00-	.10	.00-	.02	.00-	.10	.00-	.21	.18-	.61	3.88	2.43	4.66	.85	19.74	.72
LECHUZA PT STA FC 352B	2.75		7.03		2.37		.00		.00		.00		.00		.00		.00		T		7.90		6.37		26.42	
LOMPOC	3.38		2.42		2.20		.01		.00		.02		.00		.00		.00		.00		2.67		3.42		14.12	
LONG BEACH PUB SVC	-		-		E 1.74		.00		.00		.00		.00		.00		.00		.01		3.77		2.77		-	
LONG BEACH WSO	1.79-	.20	2.02-	.29	1.10-	.27	T -	.77	T -	.11	T -	.03	T	T	T -	.03	T -	.06	.05-	.12	3.50	2.47	3.81	1.84	12.27	2.43
LOS ALAMOS	3.06-	.06	1.35-	1.58	3.25	.69	.19-	1.20	.00-	.28	T -	.07	.00-	.03	.00-	.02	E T -	.16	.03-	.44	2.93	1.73	4.44	1.54	E 15.25	.12
LOS ANGELES WSO R	1.46-	1.22	1.39-	1.49	1.29-	.50	T -	1.05	T -	.13	.01-	.04	T -	.01	.00-	.02	T -	.17	.02-	.37	3.68	2.59	4.12	1.73	11.95-	.68
LOS ANGELES CIVIC CTR R	1.59-	1.48	2.58-	.75	2.36	.10	.00-	1.17	.00-	.16	.04-	.02	.00	.00	.00-	.04	.00-	.23	.00-	.41	5.05	3.97	4.92	2.05	16.54	1.86
LOS PRIETOS RANGER STA	3.66		3.07		6.73		.05		.00		.00		.00		.00		.00		.02		8.00		E 7.59		E 29.12	
LYTLE CREEK RANGER STA	2.32-	4.81	4.48-	3.00	7.75	1.95	.78-	2.33	.00-	.52	.18	.08	.12	.11	.00-	.10	.00-	.40	.47-	.81	7.34	4.31	8.28	1.52	31.72-	4.00
MOORPARK	2.08		2.55		4.49		.00		.00		.00		.00		.00		.00		T		4.22		4.86		18.20	
MT BALDY FC 85G	2.12-	3.98	5.17-	1.87	11.31	6.49	.63-	2.29	.00-	.51	.10	.02	.10	.07	T -	.18	.00-	.57	.02-	1.56	9.63	6.89	7.14	1.21	36.22	3.72
MOUNT WILSON FC 338 B //	2.03		8.57		6.35		.23		.00		.25		T		.00		.00		.13		10.83		9.69		38.08	
NEWBURY PARK 4 SW	2.08		3.70		3.39		.00		.00		.00		.00		.00		.00		.03		6.45		5.40		21.05	
NEWHALL SOLEDAD FC32CE	.80-	3.08	5.65	1.70	3.69	1.03	.00-	1.37	.00-	.28	.00-	.04	.00-	T	.00-	.13	.00-	.13	.11-	.39	7.55	6.28	5.39	1.86	23.19	5.45
NEWPORT BEACH HARBOR	1.77-	.50	2.04-	.49	1.81	.10	T -	1.18	.00-	.20	.10	.02	T -	.01	.00-	.07	.00-	.18	.07-	.38	2.75	1.74	3.33	1.15	11.87	.00
NIPOMO 2 NW	3.94		1.54		3.50		.06		.00		.05		.00		.00		.00		.17		4.41		3.06		18.73	

See Reference Notes Following Station Index

TOTAL PRECIPITATION AND DEPARTURES FROM NORMAL

TABLE . CONTINUED

	JANUARY		FEBRUARY		MARCH		APRIL		MAY		JUNE		JULY		AUGUST		SEPTEMBER		OCTOBER		NOVEMBER		DECEMBER		ANNUAL	
	PRECIP	DEPARTURE	PRECIP	DEPARTURE	PRECIP	DEPARTURE	PRECIP	DEPARTURE	PRECIP	DEPARTURE	PRECIP	DEPARTURE	PRECIP	DEPARTURE	PRECIP	DEPARTURE	PRECIP	DEPARTURE	PRECIP	DEPARTURE	PRECIP	DEPARTURE	PRECIP	DEPARTURE	PRECIP	DEPARTURE
OCEANSIDE	1.23		2.01		1.55		.12		.02		.03		.00		.00		.00		.02		2.27		2.90		10.15	
[illegible]	3.33-	.78	5.08	.71	5.32	2.13	.00-	1.85	.00-	.36	.00-	.04	T -	.02	.00-	.05	.00-	.13	.00-	.56	7.73	6.24	7.67	3.84	29.13	8.93
[illegible]	2.66-	.47	3.69	.70	2.12-	.15	.00-	1.13	.00-	.13	.01-	.04	.01	.01	.00-	.03	.00-	.08	.01-	.39	5.05	3.91	4.65	1.45	18.20	3.45
[illegible] DAM FC 33 E	2.05		4.20		5.84		T		.02		.12		T		.00		.00		.03		6.75		6.76		25.77	
[illegible] MT OBSERVATORY	1.52		2.19		9.59		1.34		.00		.00		.00		4.74		.00		.35		5.02		7.76		32.56	
PALOS VERDES EDT FC430	1.67-	.84	1.76-	.86	.90-	.87	.00-	.93	.00-	.14	.00-	.08	.00	.00	.00-	.02	.00-	.22	.10-	.28	4.48	3.53	3.41	1.08	12.32	.37
PASADENA	1.77-	2.56	4.52	.06	3.51	.67	.05-	1.68	T -	.30	.05-	.05	.00-	.01	.00-	.06	.00-	.26	.03-	.68	6.54	5.01	5.48	1.56	21.95	1.70
PERRIS	.58		.68		2.91		.12		.00		.00		.00		.16		.00		.00		1.93		2.98		10.36	
PIEDRA BLANCA GRD STA	3.18		2.76		3.87		.00		.00		.00		.00		.00		.00		.00		9.13		6.38		25.32	
PINE CANYON PS FC326.E	.89		2.60		3.63		.00		.00		.18		.00		.00		.00		.00		8.24		4.52		20.06	
PING 2 FSF	1.61		2.42		4.69		.05		.00		.00		.00		.00		.00		.01		5.71		4.78		19.27	
PT ARGUELLO LIGHT STA	1.90		3.39		1.25		.04		.02		.00		.00		.00		.00		.15		3.74		3.49		13.98	
POMONA CA POLY	1.74-	.13	2.62-	1.00	5.55	2.72	T -	1.55	T -	.28	T -	.07	T -	.01	.00-	.08	.00-	.21	.07-	.65	4.02	2.66	4.47	1.09	18.37	.59
POWAY VALLEY	.90		1.24		3.94		.59		.06		.02		T		.05		.00		.43		2.09		2.87		12.19	
RAMONA SPRECKELS	1.23		1.87		5.73		.57		.04		.09		.02		.08		.00		.06		2.83		3.86		16.38	
RANCHITA	.00		.28		3.32		1.25		.00		.00		.29		.31		.00		.00		1.89		1.61		9.15	
REDLANDS	1.06-	1.26	1.12-	1.55	3.70	1.55	.22-	1.14	.02-	.30	.02-	.08	.00-	.06	.69	.52	.00-	.28	.02-	.78	2.63	1.53	3.47	1.06	12.93-	.79
RIVERSIDE FIRE STA. #3	1.08-	.99	1.81-	.48	1.94	.19	.05-	.92	.00-	.22	.00-	.04	.00-	.06	.12-	.04	.00-	.09	.02-	.51	1.81	.98	2.44	.31	9.27-	1.77
RIVERSIDE EXP STA R	1.04		1.23		2.39		.02		.01		.00		.00		.30		.00		.00		2.04		2.63		9.66	
SALSIPUEDES GAGING STA	3.08		2.52		2.41		.11		.00		.00		.00		.00		.00		.05		3.31		4.97		16.45	
SAN BERNARDINO CO HOSP	1.31-	1.92	2.15-	1.57	3.46	.77	.45-	1.16	.07-	.36	.10	.01	.02-	.02	.03-	.13	.00-	.22	.02-	.83	3.57	2.21	3.36	.05	14.54-	3.17
SANDBERG PTL FC130B	1.03-	1.83	5.65	2.27	3.11	.77	.45-	.87	.00-	.40	.00-	.07	.00-	.02	.00-	.14	.00-	.24	.00-	.53	8.00	6.84	3.65	.64	21.89	6.42
SANDBERG WSO //R	1.29-	1.26	5.40	2.82	1.33-	.11	.21-	.76	.07-	.24	.01-	.02	T -	.02	.00-	.09	.00-	.21	.01-	.48	8.29	7.37	3.78	1.29	20.39	8.29
SAN DIEGO WSO R	.86-	1.15	2.58	.43	1.50-	.07	.09-	.70	.01-	.14	T -	.05	T -	.01	.00-	.08	T -	.15	.07-	.42	2.05	1.15	2.22	.17	9.38-	1.02
SAN DIMAS FIRE WD FC95	1.51-	2.29	2.67-	1.27	5.01	2.08	.05-	1.56	.03-	.23	.01-	.10	.00-	.02	.00-	.09	.00-	.18	.12-	.63	3.90	2.49	4.96	1.34	18.26-	.46
SAN FERNANDO	2.13-	1.38	3.70	.01	3.37	.73	.00-	1.47	.00-	.26	.00-	.08	T -	.01	.00-	.04	.00-	.18	.00-	.48	5.83	4.62	5.23	1.93	20.26	3.39
SAN GABRIEL CANYON PH	2.14-	2.21	4.86	.15	6.62	3.28	.05-	1.87	.12-	.24	.33	.19	.03	.01	.00-	.08	.00-	.24	.06-	.78	5.77	4.18	5.14	.88	25.12	3.27
SAN GABRIEL DM FC425BE	2.00		6.72		8.01		.59		.06		.19		.03		.00		.00		T		7.46		7.50		32.56	
SAN GABRIEL FIRE DEPT	1.47		4.22		4.99		.01		T		.02		.00		.00		.00		.00		5.32		4.71		20.74	
SAN JACINTO	1.09-	1.06	2.15-	.38	3.36	1.35	.15-	1.00	.02-	.24	.00-	.06	.00-	.10	.15-	.08	.00-	.33	.12-	.57	2.05	1.02	2.71	.44	11.80-	1.01
SAN NICOLAS ISLAND	1.63		.93		.64		.01		T		T		.00		.00		.00		.01		3.09		1.80		8.11	
SANTA ANA FIRE STATION	2.22-	.68	1.76-	1.38	2.34	.18	.00-	1.33	.00-	.25	.00-	.03	T -	.01	.00-	.05	.00-	.18	T -	.51	2.51	1.32	3.08	.25	11.91-	2.67
SANTA ANITA FERN FC432	2.86		8.42		4.40		.19		.04		.40		.00		.00		.00		T		10.79		7.60		34.70	
SANTA BARBARA	3.23-	.59	3.80	.06	2.48-	.26	.00-	1.49	.00-	.33	T -	.08	.02-	.01	.00-	.04	T -	.05	.05-	.44	4.54	3.21	4.67	1.18	18.79	1.16
SANTA BARBARA FAA AP	3.89		4.11		2.20		T		.01		T		T		.00		.00		.10		4.16		4.01		18.48	
SANTA BARBARA TV PEAK	5.42		4.90		3.59		.00		.00		.00		.00		.00		.00		.12		7.21		7.38		28.62	
SANTA MARIA WSO R	2.15-	.69	2.67	.17	1.98-	.08	.03-	1.16	T -	.22	.06-	.08	T -	.03	T -	.03	T -	.16	.01-	.59	2.88	1.86	3.47	.89	13.25-	.12
SANTA MONICA	1.93-	1.25	1.96-	1.43	1.68-	.41	.00-	1.26	.00-	.11	.02-	.04	.00-	.01	.00-	.02	.00-	.17	.04-	.35	4.87	3.72	4.98	2.14	15.48	.81
SANTA MONICA PIER	.50		2.17		1.58		T		.00		T		.00		.00		.00		.01		5.07		4.69		14.02	
SANTA PAULA	2.41		3.65		6.12		.00		.00		.00		.00		.00		.00		.02		7.09		7.76		27.05	
SAUGUS PWR PL NO 1	1.51		1.94		5.97		.01		.00		.17		.00		.00		.00		.01		5.99		4.73		20.33	
SIGNAL HILL FC 415	1.72		1.65		1.67		.00		.00		.00		.00		.00		.00		.04		3.54		3.13		11.75	
SOMIS 3 NW	2.50		3.40		5.14		.00		.00		.00		.00		.00		.00		.02		6.12		5.32		22.50	
SPADRA PAC FC 356 C	1.77		3.29		4.57		.00		.00		.00		.00		.00		.00		.04		4.06		4.25		17.98	
SUEY RANCH	3.26		2.09		1.96		.02		.00		.05		.00		.00		.00		.10		4.15		3.49		15.12	
SUSANA KNOLLS	1.54		3.26		4.47		.00		.00		.00		.00		.00		.00		.00		8.05		5.54		22.86	
THOUSAND OAKS	1.93		3.61		5.19		.00		.00		.00		.02		.00		.00		.02		6.20		5.52		22.49	
TOPANGA PATROL STA FC6	2.87-	2.58	4.33-	.98	3.26-	.36	.00-	1.94	.00-	.23	.00-	.07	.00-	.01	.00-	.04	.00-	.25	.00-	.57	10.19	8.45	7.44	2.45	28.09	3.87
TORRANCE	2.23-	.45	2.39-	.52	1.61-	.20	.00-	.94	.00-	.12	.00-	.06	.00-	T	T -	.02	.00-	.23	.02-	.35	5.80	4.74	4.30	1.95	16.35	3.80
TUJUNGA	1.33		6.04		2.70		.03		.01		.14		.00		.00		.00		.10		9.48		6.48		26.31	
TUSTIN IRVINE RANCH	1.72-	.87	1.46-	1.34	2.24	.31	.00-	1.27	.00-	.25	.00-	.05	.00-	.01	.00-	.04	.00-	.17	.02-	.45	2.79	1.69	3.48	1.00	11.71-	1.45
TWITCHELL DAM	3.77		1.75		1.86		.03		.00		.10		.00		.00		.00		.12		4.26		3.99		15.88	
UNION OIL STEARNS ABS	1.98		1.28		2.02		-		-		-		-		-		-		-		-		-		-	
U C L A	2.05		3.11		1.86		T		.00		.02		T		.00		.00		.03		6.32		3.58		18.97	
UPLAND 3 N	1.72		2.91		5.78		.07		.00		.31		.00		.00		.00		.00		4.82		5.32		20.93	
VALLEY CENTER 2 NNE	.81		2.93		4.46		.57		.01		.00		.00		.00		.00		.00		2.49		4.39		15.66	
VAN NUYS FC 15A	1.83-	1.81	4.29	.86	2.65	.21	.00-	1.30	.00-	.19	.00-	.05	.00-	T	.00-	.06	.00-	.19	.02-	.38	6.99	5.85	5.86	2.85	21.64	5.79
VENTURA	2.72-	.52	1.46-	1.47	3.97	1.56	.00-	1.10	.00-	.21	.00-	.05	.00-	T	.00-	.02	.00-	.05	.03-	.28	5.27	4.26	6.11	3.22	19.56	5.34
VINCENT FIRE STA FC120	.35-	1.33	1.47-	.25	1.16-	.24	.14-	.44	T -	.12	.00-	.03	.00-	.09	.00-	.24	.00-	.17	.11-	.29	3.83	3.16	2.60	.81	9.66	.77
VISTA 2 NNE	1.02		1.89		1.96		.23		T		.00		T		.00		.00		.05		2.71		2.92		10.78	
WALNUT PTL STA FC102B	1.74		1.64		4.99		.06		.00		.00		.00		.00		.00		.00		4.46		4.03		16.92	
WARNER SPRINGS	.65-	1.99	1.29-	1.84	3.77	1.37	.69-	.60	.00-	.29	.00-	.06	.08-	.40	1.57	.63	.00-	.31	.06-	.69	2.27	1.11	4.30	1.54	14.68-	1.53
WHITTIER CTY H FC 106C	1.50-	1.41	3.10	.02	2.47	.20	T -	1.29	.00-	.19	.00-	.04	.00-	.01	.00-	.06	.00-	.21	.03-	.44	4.31	3.22	4.16	1.38	15.57	1.17
YORBA LINDA	2.21-	.71	1.51-	1.65	2.80	.44	.08-	1.18	.00-	.25	.01-	.03	.00-	T	.00-	.11	.00-	.25	.00-	.58	3.72	2.54	3.19	.17	13.52-	1.61
DIVISION	1.65-	1.60	2.30-	1.25	3.42	.79	.29-	1.18	.01-	.31	.04-	.04	.02-	.05	.31	.16	.01-	.24	.06-	.63	4.07	2.80	4.20	1.03	16.38-	.52
* * *																										
SOUTHEAST DESERT BASINS 07																										
ADELANTO	.14		1.05		.32		.00		T		.00		E .03		E .08		.00		.00		1.02		1.11		E 3.75	
APPLE VALLEY	.17		.56		.86		T		.00		.00		T		.22		.00		T		1.76		1.61		5.16	
BAKER 9 NNW	.11		.53		.78		.00		T		.00		.13		T		.00		.02		.25		.27		2.09	
BARSTOW	.33		.28		.47		.02		T		.00		.11		.08		.00		.00		.48		.32		2.09	
BEAUMONT 1 E	1.37		2.15		4.67		.62		.00		.02		.00		.22		.00		.00		3.70		3.86		16.61	
BENTON INSPECTION STA	.48		.19		.18		.40		T		.27		.85		.37		.00		.00		1.71		.62		5.07	
BIG PINES PARK FC 83B	1.90-	2.67	3.83-	1.63	6.62	3.06	.69-	1.40	T -	.38	.02-	.07	.51	.28	1.02	.58	.00-	.49	.00-	1.23	6.32	4.26	5.36	1.12	26.47	1.43
BISHOP CREEK INTAKE 2 //R	2.98		.42		.24		.20		.00		.06		.76		.52		.00		.09		2.68		1.54		9.49	
BISHOP WB AIRPORT R	.71-	.28	.54-	.44	.05-	.50	.44-	.02	T -	.20	.04-	.05	.03-	.09	.01-	.11	.00-	.19	.00-	.43	1.64	1.11	.22-	.96	3.68-	2.16
BLYTHE	.14-	.34	.38-	.10	1.87	1.47	.00-	.13	.00-	.02	.00-	.03	.06-	.15	1.82	.98	.00-	.33	.00-	.27	.06-	.16	.10-	.45	4.43	.47
BLYTHE FAA AIRPORT	.11		.66		1.11		.01		.00		.00		T		.73		.00		T		T		.03		2.65	
BORREGO DESERT PARK	.00		.53		1.38		.36		.00		.00		.31		1.12		.00		.02		.58		1.43		5.73	
BOULEVARD NO. 2	.71		1.07		4.36		1.52		.00		.03		.30		1.71		.03		.32		2.00		3.96		16.01	
BRAWLEY 2 SW	.01-	.32	.53	.18	.94	.81	.00-	.08	.00-	.01	.00-	.01	.00-	.02	T -	.32	.30	.01	.01-	.23	.03-	.07	.16-	.26	1.98-	.32
CABAZON	.34		2.83		3.07		.56		.00		.00		.03		.09		.00		T		3.71		3.84		14.47	
CALEXICO 2 NE	T		.83		.71		.00		.00		.00		T		.15		.00		.01		.00		.05		1.75	
CANTIL	.11		1.08		.45		.09		.00		.00		.24		T		.00		.00		2.10		.99		5.06	
COYOTE WELLS E	.01		.00		-		-		-		-		-		-		-		-		-		-		-	
DAGGETT FAA AIRPORT	.24		.25		.52		T		.00		.00		.67		.54		.00		.00		.24		.12		2.58	
DEATH VALLEY	T -	.21	1.36	1.12	T -	.17	T -	.16	.00-	.07	.00-	.01	.00-	.12	T -	.14	.00-	.11	.00-	.10	.81	.63	.12-	.15	2.29	.51
DEEP CANYON LABORATORY	.03		.30		1.45		.00		.00		.00		.48		.34		.00		.04		.44		.97		4.05	
DEEP SPRINGS COLLEGE	.16		1.29		.21		.11		.00		T		.35		.09		.00		.05		1.93		.53		4.72	
DUNN SIDING	.12		.27		.56		.00		T		.00		.08		.16		.00		.00		.63		.11		1.93	
EAGLE MOUNTAIN	.16		.21		.16		T		.00		.00		T		.07		.02		.07		T		.35		1.04	
EL CENTRO 2 SSW	.00-	.39	.87	.46	.00-	.20	.00-	.12	.00-	T	.00-	.01	T -	.10	.12-	.25	T -	.26	.00-	.25	.02-	.07	.05-	.40	1.06-	1.59
FAIRMONT	.76-	2.38	1.36-	1.80	4.58	2.26	.00-	1.13	.00-	.23	.06	.01	.03	.01	.00-	.14	.00-	.22	.00-	.48	8.49	7.40	3.57	.53	18.85	3.83
GOLD ROCK RANCH E	T		.61		.84		.00		.00		.00		.00		.19		.00		.00		.08		.10		E 1.82	
HAIWEE	.57-	.42	1.67	.55	1.24	.59	.01-	.45	T -	.12	T -	.07	.09-	.02	.33	.13	.00-	.18	.00-	.43	2.49	2.03	1.14-	.02	7.54	1.59
HAYFIELD PUMPING PLANT	.11		.47		.37		T		.00		.00		T		1.66		.10		.07		.10		.47		3.35	
HESPERIA	.15		1.17		.75		.55		T		T		.08		.03		.00		.00		2.04		2.25		7.02	
IMPERIAL	.00-	.37	.69	.26	.83	.65	.00-	.14	.00-	.01	.00-	T	.00-	.07	.02-	.38	.03-	.34	T -	.27	.02-	.09	.09-	.40	1.68-	1.16
IMPERIAL FAA AP	.01		.80		.64		.00		.00		.00		T		.04		T		T		.02		.05		1.56	
INDEPENDENCE	1.81	1.03	.77-	.05	.17-	.21	.00-	.35	.03-	.08	.00-	.06	.18	.05	.09-	.05	.00-	.17	.00-	.39	2.36	1.89	.53-	.64	5.94	.97
INDIO U S DATE GARDEN	.88	.38	.45	.03	.90	.65	.00-	.10	.00-	.01	.00-	.01	.75	.63	.84	.51	.00-	.43	.05-	.18	.12-	.18	.72	.04	4.71	1.33
INYOKERN	.13		1.39		.71		.00		.00		.00		.00		.00		.00		.17		1.80		.61		4.81	

See Reference Notes Following Station Index

TABLE 2 - CONTINUED

TOTAL PRECIPITATION AND DEPARTURES FROM NORMAL

STATION	JANUARY		FEBRUARY		MARCH		APRIL		MAY		JUNE		JULY		AUGUST		SEPTEMBER		OCTOBER		NOVEMBER		DECEMBER		ANNUAL	
	PRECIP	DEPARTURE	PRECIP	DEPARTURE	PRECIP	DEPARTURE	PRECIP	DEPARTURE	PRECIP	DEPARTURE	PRECIP	DEPARTURE	PRECIP	DEPARTURE	PRECIP	DEPARTURE	PRECIP	DEPARTURE	PRECIP	DEPARTURE	PRECIP	DEPARTURE	PRECIP	DEPARTURE	PRECIP	DEPARTURE
INYOKERN ARMITAGE	.66		2.38		.06		.01		.02		.00		T		.00		E .00		.06		1.52		.74		E 5.45	
IRON MOUNTAIN	.10		.25		.42		.02		.00		.00		.40		1.25		.10		.00		.14		.13		2.81	
JOSHUA TREE	.50		.88		.25		.00		.00		.10		.70		1.38		.00		.15		.41		E 1.43		E 5.80	
KEE RANCH //	.00		.00		-		-		-		.00		.00		.43		.00		.00		2.50		1.95		-	
LAKE ARROWHEAD	2.18		6.10		5.72		1.44		T		.18		.11		1.21		.00		.23		9.26		8.27		34.70	
LANCASTER	.13		.80		.64		.04		T		.00		T		.00		.00		T		2.80		1.83		6.24	
LUCERNE VALLEY	.09		E .73		1.08		.41		.00		.04		.30		.36		.00		.01		1.02		.77		E 4.81	
MECCA FIRE STATION	.10		.38		.31		.00		.00		.00		.00		E .68		.00		.00		.03		.34		E 1.84	
MITCHELL CAVERNS	.29		1.73		.69		.28		.00		.31		.03		1.27		.00		.07		1.33		1.06		7.06	
MOJAVE	.40		E .63		1.65		.06		.00		.00		.35		.00		.00		.00		2.68		1.48		E 7.25	
MORONGO VALLEY	.13		.78		3.05		T		.00		.00		.02		.09		.00		.10		1.81		3.13		9.11	
MOUNTAIN PASS	.13		.78		.46		.03		.00		.00		1.76		3.15		.00		.02		.60		.19		7.12	
MT SAN JACINTO WSP	1.51		2.98		4.74		.93		.00		.08		1.10		3.06		.02		.33		8.53		5.16		28.44	
NEEDLES FAA AIRPORT	.01		.82		.33		.02		.00		.00		.56		1.45		.10		.03		.14		.26		3.72	
NILAND	T		.85		.35		.00		.00		.00		T		.10		.00		T		.05		.18		1.53	
OCOTILLO WELLS	.03		.52		.60		.00		.00		.00		.00		.55		.06		.09		-		-		-	
PALMDALE	.26-	1.47	.77-	1.02	.64-	.76	.05-	.52	.00-	.12	.00-	.03	.03	.00	.00-	.22	.00-	.18	.02-	.35	2.86	2.26	2.00	.17	6.63-	2.24
PALMDALE FAA AIRPORT	.14		.81		.69		.07		T		.00		.03		.00		.00		.02		2.40		1.89		6.05	
PALM SPRINGS	.09-	1.17	.60-	.58	1.71	.99	T -	.25	.00-	.02	.00-	.02	.00-	.28	.01-	.20	.00-	.34	.02-	.24	.68	.28	1.34	.00	4.45-	1.83
PARKER RESERVOIR	.10		.26		2.15		.06		.00		.00		.03		.22		.14		.05		.20		.19		3.40	
RANDSBURG	.27		1.01		.93		T		T		.00		.13		.00		.00		.02		1.73		1.11		5.20	
SNOW CREEK UPPER	.65-	1.72	2.32-	.05	3.41	1.44	.70-	.07	.00-	.09	.00-	.04	.00-	.30	.02-	.46	.00-	.45	.05-	.45	3.97	3.13	3.24	.74	14.36	1.68
SQUIRREL INN 2	1.99-	5.57	4.75-	4.19	6.78	.24	1.45-	2.14	.00-	.83	.34	.20	.20	.11	.50	.29	.00-	.66	.25-	1.68	9.04	5.76	11.10	3.89	36.40-	4.58
THERMAL FAA AIRPORT	.10		.68		.90		.00		.00		.00		.56		.08		.00		.14		.06		.33		2.85	
TRONA	.05-	.71	.50-	.37	.77	.27	.00-	.20	.00-	.07	.00-	.06	.50	.47	.41	.28	.00-	.22	.00-	.18	.87	.37	.61-	.09	3.71-	.31
TWENTYNINE PALMS	.00		.45		.31		.00		.00		.00		1.18		1.24		.00		.00		.11		.33		3.62	
VALYERMO RANGER STA	.09-	1.87	3.26	1.06	1.13-	.29	.08-	.53	.14-	.01	.00-	.02	.10-	.05	.30	.00	.00-	.32	.00-	.54	4.73	3.97	2.61	.65	12.44	2.05
VICTORVILLE PUMP PLANT	.15		.49		1.05		.10		.00		.00		T		.01		.00		.00		1.91		1.64		5.35	
WHITE MOUNTAIN 1	E 1.55		E 1.21		E .53		.54		T		.16		1.36		1.14		T		T		2.39		E 2.03		E 10.91	
WHITE MOUNTAIN 2	1.33		.79		.75		E 1.23		T		.45		3.64		.11		T		T		1.90		2.26		E 12.46	
WILDROSE RANGER STA	.09		1.11		.65		T		.00		.00		T		.09		T		.00		1.64		.41		3.99	
DIVISION	.40-	.96	1.08-	.41	1.23	.20	.18-	.39	T -	.15	.04-	.03	.33	.13	.52	.16	.02-	.30	.04-	.41	1.80	1.22	1.34-	.09	6.98-	1.03

Division averages in the annual issue include delayed and corrected data and may differ slightly from values published in monthly issues.

See Reference Notes Following Station Index

TEMPERATURE EXTREMES AND FREEZE DATA

Station	Highest	Date	Lowest	Date	Last spring minimum of 16° or below Date	Temp.	20° or below Date	Temp.	24° or below Date	Temp.	28° or below Date	Temp.	32° or below Date	Temp.	First fall minimum of 32° or below Date	Temp.	28° or below Date	Temp.	24° or below Date	Temp.	20° or below Date	Temp.	16° or below Date	Temp.	Number of days between dates 16° or below	20° or below	24° or below	28° or below	32° or below
* * *																													
NORTH COAST DRAINAGE 01																													
ALDERPOINT	109	7-15	24	1- 7+	NONE		NONE		1- 7	24	2-22	28	4-29	32	10-27	32	12-20	28	NONE		NONE		NONE					361	181
ANGWIN PAC UNION COL	100	8-10	27	12-20	NONE		NONE		NONE		4-27	28	4-28	32	10-27	32	12-20	27	NONE		NONE		NONE					237	182
BIG BAR RANGER STATION	109	6-24	21	1- 7+	NONE		NONE		1- 7	21	4-27	28	4-30	32	9-25	32	11-28	27	NONE		NONE		NONE					215	148
BUTLER VALLEY RANCH	98	6- 1		-	NONE		NONE		-		-		-		9-13	29	9-14	27	12-19	24	NONE		NONE				-	-	-
CALLAHAN RANGER STA	105	7- 5	10	1- 3	1- 6	11	4- 3	20	5-11	24	5-12	28	5-14	32	9-13	25	9-13	25	9-25	23	10-27	20	-		-	207	137	124	122
CECILVILLE 5 SE	94	8-10+	13	1- 6+	3-18	15	4-12	20	5-11	23	6-15	28	6-29	32	9-13	31	10- 7	28	11-13	23	12-19	16	12-19	16	276	251	186	114	76
CLOVERDALE 3 SSE	107	7- 4	26	12-25+	NONE		NONE		NONE		1- 6	26	1-29	32	12-19	30	12-25	26	NONE		NONE		NONE					353	324
COVELO	103	8-12		-	NONE		NONE		4- 3	24	4-29	28	5-12	31	9-14	31	10- 7	28	12-19	23	NONE		NONE				260	161	125
CRESCENT CITY 1 N	93	6- 1	32	12-26+	NONE		NONE		NONE		NONE		1- 5	32	12-26	32	NONE		NONE		NONE		NONE						355
DUTTONS LANDING	100	7- 3	28	1- 5	NONE		NONE		NONE		1- 5	28	1- 6	32	12-24	32	NONE		NONE		NONE		NONE						352
ELK VALLEY	100	7-14		-	-		-		-		4-27	28	5-12	31	9- 5	32	9-13	21	9-13	21	NONE		NONE		-	-	-	139	116
EUREKA WSO	81	5-31	31	12-19	NONE		NONE		NONE		NONE		NONE		12-19	31	NONE		NONE		NONE		NONE						
FERNDALE 2 NW	86	9-26+	29	12-19+	NONE		NONE		NONE		NONE		4- 3	30	12-19	29	NONE		NONE		NONE		NONE						260
FOREST GLEN	104	8-11+	16	1- 6+	1- 6	16	1- 6	16	4-28	24	4-29	25	6-13	32	-		-		-		12-20	20	NONE			348	-	-	-
FORT BRAGG	87	9-27	30	1- 5+	NONE		NONE		NONE		NONE		1- 5	30	12-19	32	NONE		NONE		NONE		NONE						348
FORT BRAGG AVIATION	78	9-26+	30	12-19+	NONE		NONE		NONE		NONE		4-16	32	12-19	30	NONE		NONE		NONE		NONE						247
FORT JONES RANGER STA	102	8-15+	8	1- 5+	2-20	16	4-27	20	5-11	22	5-12	28	6-12	32	9- 5	32	9-13	27	9-14	18	9-14	18	12-18	14	301	140	126	124	85
FORT ROSS	87	9-26+	29	4-25	NONE		NONE		NONE		NONE		4-25	29	NONE		NONE		NONE		NONE		NONE						
GRATON	105	7- 4	24	1- 5+	NONE		NONE		1- 5	24	1- 7	27	4-29	31	10-27	30	12-24	27	NONE		NONE		NONE					351	181
HAPPY CAMP RANGER STA	107	8-11+	19	1- 6	NONE		1- 6	19	1- 7	21	4-22	28	4-29	31	9-14	32	12-13	24	12-13	24	NONE		NONE				340	235	138
HEALDSBURG	108	7- 3	27	1- 4	NONE		NONE		NONE		1- 6	28	1-29	32	12-19	31	NONE		NONE		NONE		NONE						324
HILTS	105	6-22	9	12-26	1- 7	14	4- 7	20	4-20	24	5-11	27	5-12	29	9-13	29	9-14	28	10-22	16	10-22	16	10-22	16	288	198	185	126	124
HOOPA	105	8-11+	24	1- 6	NONE		NONE		1- 6	24	1- 7	25	4- 7	30	12-12	30	NONE		NONE		NONE		NONE						249
KENTFIELD	101	7- 2	30	1- 5	NONE		NONE		NONE		NONE		1- 5	30	12-20	32	NONE		NONE		NONE		NONE						349
KLAMATH	91	9-26+	28	1- 5	NONE		NONE		NONE		1- 5	28	4- 7	31	12-12	31	NONE		NONE		NONE		NONE						249
LAKE PILLSBURY NO 2		-		-	-		-		-		-		-		-		-		-		-		-		-	-	-	-	-
LAVA BEDS NAT MONUMENT	96	8-17	2	1- 5+	4-12	15	5-12	19	5-12	19	5-12	19	5-23	32	9-13	27	9-13	27	9-14	22	10-26	19	12- 3	16	235	167	125	124	113
MOUNT HEBRON RS	94	7- 4	- 4	1- 3	4-12	11	4-12	11	5-12	22	5-30	27	6-30	30	8- 8	32	8-31	28	9-13	19	9-13	19	9-14	15	155	154	124	93	39
NAPA STATE HOSPITAL	104	7- 3	28	1- 5+	NONE		NONE		NONE		1- 5	28	4-28	32	12-12	31	NONE		NONE		NONE		NONE						228
ORICK PRAIRIE CREEK PK	93	5-31	28	4- 7+	NONE		NONE		NONE		4- 7	28	4-29	32	8-22	31	NONE		NONE		NONE		NONE						115
ORLEANS	107	8-10+	22	1- 6	NONE		NONE		1- 6	22	1- 6	22	4-29	32	12- 2	32	12-19	27	NONE		NONE		NONE					347	217
PETALUMA FIRE STA 2	103	8-10+	26	1- 5+	NONE		NONE		NONE		1- 6	27	2-20	32	12-20	31	12-24	28	NONE		NONE		NONE					352	303
POINT ARENA	84	9-26	34	12-25+	NONE		NONE		NONE		NONE		NONE		NONE		NONE		NONE		NONE		NONE						
POTTER VALLEY PH	107	8-12+	23	12-25+	NONE		NONE		1- 4	24	2-20	28	4-29	32	10-26	32	10-27	28	12-25	23	NONE		NONE				355	249	180
RICHARDSON GROVE ST PK	105	8-12	28	1- 5	NONE		NONE		NONE		1- 5	28	2-23	31	12-19	30	NONE		NONE		NONE		NONE						299
SAINT HELENA	107	7- 4	24	1- 5+	NONE		NONE		1- 5	24	1- 6	25	4-28	31	10-29	32	12-20	28	NONE		NONE		NONE					348	184
SAN RAFAEL	101	7- 2	34	4-13+	NONE		NONE		NONE		NONE		NONE		NONE		NONE		NONE		NONE		NONE						
SANTA ROSA	104	8- 9	25	1- 3	NONE		NONE		NONE		1- 6	27	4-28	32	10-27	30	12-23	28	NONE		NONE		NONE					351	182
SAWYERS BAR RANGER STA	104	7-15	16	1- 6	1- 6	16	1- 7	18	4- 9	24	5-11	28	5-13	32	10-26	30	10-27	26	12-12	24	12-19	20	NONE			346	247	169	166
SCOTIA	98	6- 1	29	12-19	NONE		NONE		NONE		NONE		2-20	32	12-19	29	NONE		NONE		NONE		NONE						302
SHELTER COVE		-		-	NONE		NONE		NONE		NONE		NONE		-		NONE		NONE		NONE		NONE						-
SONOMA	106	8- 9	23	1- 4+	NONE		NONE		1- 5	24	1- 6	25	4-29	31	10-27	30	12-20	28	NONE		NONE		NONE					348	181
TRINITY DAM VISTA PT	99	7-15+	20	1- 6	NONE		1- 6	20	4-28	24	4-29	28	5-15	30	10-24	32	10-27	25	12-13	24	NONE		NONE				229	181	162
TULELAKE	97	7-15	- 5	12-26	4-20	15	5-12	19	5-12	19	5-14	28	6-30	32	9- 5	31	9-14	17	9-14	17	9-14	17	10-27	16	190	125	125	123	67
UKIAH	107	8-11	24	1- 4+	NONE		NONE		1- 4	24	1- 6	25	4-28	31	10-27	31	12-19	27	NONE		NONE		NONE					347	182
WEAVERVILLE RANGER STA	102	8-12+	14	1- 6	1- 6	14	4- 3	20	4-29	24	4-29	24	5-12	31	9-14	26	9-14	26	10-14	24	NONE		NONE				168	138	125
WEED FIRE DEPARTMENT	97	8-11+	8	12-26+	1- 7	9	4-20	19	5-11	24	5-12	26	5-21	32	9-14	24	9-14	24	9-14	24	10-27	19	12-12	16	339	190	126	125	116
WILLITS 1 NE	100	8- 9	21	1- 6	NONE		NONE		1- 6	21	4-28	27	5- 7	32	9-13	31	10- 7	27	12-19	24	NONE		NONE				347	162	129
WILLOW CREEK 1 NW	109	7-15	23	1- 6	NONE		NONE		1- 7	24	1- 7	24	4-28	32	10- 7	32	12-12	28	NONE		NONE		NONE					339	162
YREKA	101	7-16+	14	1- 6+	1- 6	14	1- 7	17	4-21	24	5-12	26	5-12	26	9-14	31	10-26	27	12-12	22	12-19	16	12-19	16	347	346	235	167	125
* * *																													
SACRAMENTO DRAINAGE 02																													
ADIN RANGER STATION	96	8-15	-11	12-19	5-12	16	5-12	16	5-13	24	5-13	24	6-30	32	9- 5	28	9- 5	28	9-13	15	9-13	15	9-13	15	124	124	123	115	67
ALTURAS RANGER STATION	97	8-11	-12	12-19	4-12	13	5-12	20	5-12	20	5-13	27	5-15	31	9-12	32	9-14	20	9-14	20	9-14	20	10-13	16	184	125	125	124	120
AUBURN	104	7- 5		-	NONE		NONE		NONE		NONE		-		12-14	32	NONE		NONE		NONE		NONE						-
BERRYESSA LAKE		-		-	NONE		NONE		NONE		NONE		1- 7	32	-		-		-		-		-		-	-	-	-	-
BLUE CANYON WSO	87	8-11+	17	12-24	NONE		4-27	20	4-28	21	4-28	21	5-12	29	10-24	31	11-26	27	12-17	21	12-22	20	NONE			239	233	212	165
BOWMAN DAM	90	7-14	14	4-28	4-28	14	4-28	14	4-28	14	5-12	28	5-13	32	10- 7	32	10-26	26	12- 3	24	12-18	18	12-24	16	240	234	219	167	147
BRANNAN ISLAND	104	8-11	25	1- 7+	NONE		NONE		NONE		1- 7	25	2- 7	32	12-12	32	NONE		NONE		NONE		NONE						308
BROOKS FARNHAM RANCH	109	7- 5	22	1- 6+	NONE		NONE		1- 6	22	4-28	27	4-29	31	10-28	32	12-20	28	NONE		NONE		NONE					236	182
BURNEY	97	6-21	- 4	12-25	4-27	13	4-27	13	5-12	24	5-12	24	6-29	32	8-27	31	9- 5	28	9-14	19	9-14	19	10-30	13	186	140	125	116	59
CANYON DAM	96	8-11	2	12-25	3- 5	16	4-27	19	5-12	23	5-12	23	6-11	32	9-14	26	9-14	26	10-26	24	10-27	20	12-19	8	289	183	167	125	95
CENTERVILLE PH	108	7- 4+	24	12-25	NONE		NONE		NONE		4-28	28	4-29	29	10-26	32	12-20	28	12-25	24	NONE		NONE					236	180
CHESTER	95	8-10	- 3	12-25	4-27	15	4-27	15	5-12	23	5-20	28	6-11	31	8-20	31	9-14	22	9-14	22	10-28	19	12-10	16	227	184	125	117	70
CHICO EXPERIMENT STA	108	6-20+	23	1- 6	NONE		NONE		1- 6	23	1-28	28	4-28	31	10-27	32	12-19	26	NONE		NONE		NONE					325	182
CLARKSBURG	104	8-11+	26	1- 4+	NONE		NONE		NONE		1- 4	26	1- 7	30	12-25	30	NONE		NONE		NONE		NONE						352
CLEARLAKE HIGHLANDS	105	8-12+	16	1- 3	1- 3	16	1- 6	20	1-28	24	4-29	27	5-12	30	10-26	29	10-27	25	12-12	23	12-25	20	NONE			353	318	181	167
COLFAX	103	8-12	25	1- 5	NONE		NONE		NONE		1- 6	28	4-29	29	12-14	30	12-19	28	NONE		NONE		NONE					347	229
COLUSA 1 SSW	106	7- 4	24	1- 6	NONE		NONE		1- 6	24	1- 6	24	1- 6	24	12-14	31	12-25	26	NONE		NONE		NONE					353	342
DAVIS 2 WSW	107	7- 5+	26	1- 3	NONE		NONE		NONE		1- 6	27	4-28	31	12-20	32	NONE		NONE		NONE		NONE						236
DEER CREEK FOREBAY	93	8-12+	15	12-24	NONE		4-28	18	4-28	18	4-29	27	5-12	32	9-13	32	11-29	26	12-18	24	12-19	18	12-24	15		235	234	214	124
DE SABLA	99	8-11	22	12-28+	NONE		NONE		1-28	24	4-29	28	5-12	30	10-24	31	12-14	28	12-19	24	NONE		NONE				325	229	165
DOBBINS 1 S	103	7-19	25	12-25	NONE		NONE		-		-		-		10-27	31	12-24	26	NONE		NONE		NONE				-	-	-
DOBBINS COLGATE FOREBY		-		-	NONE		NONE		-		-		-		-		-		-		-		-		-	-	-	-	-
DOWNIEVILLE RANGER STA	100	7-15	12	1- 5	1- 5	12	1- 7	19	1- 7	19	4-29	27	5-12	31	10-26	32	10-27	28	12-19	20	12-19	20	NONE			346	346	181	167
EAST PARK RESERVOIR	105	7- 5	20	1- 4+	NONE		1- 4	20	1- 6	21	4-28	26	4-29	29	10-26	32	12-12	27	12-24	24	NONE		NONE				352	228	180
FAIRFIELD FIRE STATION	107	7- 4	26	1- 6	NONE		NONE		NONE		1- 6	26	1- 8	30	12-12	32	NONE		NONE		NONE		NONE						338
FOLSOM DAM	106	7-20+	25	12-26	NONE		NONE		NONE		NONE		1- 6	31	12-19	31	12-25	28	NONE		NONE		NONE						347
GEORGETOWN RANGER STA	100	7-20	26	12-25+	NONE		NONE		NONE		4-28	27	4-28	27	11-27	30	12-17	28	NONE		NONE		NONE					233	213
GRASS VALLEY NO. 2	102	7- 3	19	3- 2	NONE		3- 2	19	3- 2	19	4-28	28	4-29	31	11-27	30	12-14	28	NONE		NONE		NONE					231	181
HAT CREEK PH NO 1	100	8-11+	4	12-25	1- 7	13	2-23	20	4-29	23	5-12	25	5-14	31	9- 5	31	9-14	22	9-14	22	10-29	20	12-19	10	346	248	138	125	114
JESS VALLEY	96	8-10	-10	1- 5	4-28	16	5-12	19	5-12	19	5-12	19	6-30	31	9- 5	29	9-13	27	9-14	19	9-14	19	10-27	14	182	125	125	124	67
LAKEPORT	107	8-10+	21	1- 3	NONE		NONE		1- 6	24	4-28	27	5-12	31	10-26	31	10-27	27	12-19	24	NONE		NONE				347	182	167
LAKESHORE	106	7-14	21	1- 4	NONE		NONE		1- 4	21	4-28	27	5-12	32	10-26	32	12-20	28	NONE		NONE		NONE					236	167
LAKE SPAULDING	88	8-11+	9	12-24	4-28	10	4-28	10	4-29	21	5-11	26	6-29	32	9-15	30	10-25	27	10-28	23	12-14	19	12-20	12	236	230	182	167	78
LAKE SPAULDING DAM	89	8-11+		-	-		-		-		-		-		-		-		-		-		-		-	-	-	-	-

See Reference Notes Following Station Index

TEMPERATURE EXTREMES AND FREEZE DATA

Station	Highest	Date	Lowest	Date	Last spring minimum of 16 or below Date	Temp.	20 or below Date	Temp.	24° or below Date	Temp.	28 or below Date	Temp.	32° or below Date	Temp.	First fall minimum of 32 or below Date	Temp.	28 or below Date	Temp.	24 or below Date	Temp.	20 or below Date	Temp.	16° or below Date	Temp.	Number of days between dates 16 or below	20° or below	24° or below	28° or below	32° or below
MANZANITA LAKE	89	8-12+	- 3	12-22	5-12	15	5-12	15	5-13	22	5-13	22	6-10	32	9- 5	32	10- 7	27	10-25	24	12- 1	20	12-10	16	212	203	165	147	87
MARKLEY COVE	105	7-20+		-	NONE		NONE		NONE		NONE		4-27	32	12-13	32	12-25	28	NONE		NONE		NONE						230
MARYSVILLE	109	7- 5	27	1- 1	NONE		NONE		NONE		1- 1	27	1- 6	29	12-25	30	NONE		NONE		NONE		NONE						353
MC CLOUD	97	8-12+	7	12-22	1- 7	14	4-28	19	4-29	21	5-12	27	6-29	31	9- 5	30	9-13	26	10- 7	24	12-13	17	12-19	9	346	229	161	124	68
MINERAL	91	7-15	8	12-25+	4-28	11	4-29	17	5-12	21	5-20	28	6-29	31	9-13	32	9-14	25	10-26	22	12-10	20	12-19	12	235	225	167	117	76
MONTICELLO DAM	-			-	-		-		-		-		-		-		-		-		-		-		-	-	-	-	-
MOUNT SHASTA WSO	96	7-14+	9	12-22	3- 2	16	3- 2	16	5-12	23	5-13	28	5-13	28	9-14	28	9-14	28	10-27	21	12-12	20	12-18	14	291	285	168	124	124
NEVADA CITY	98	8-12+	19	1- 7+	NONE		1- 7	19	2-19	24	4-29	27	5-11	30	10-26	30	10-27	25	12-24	24	NONE		NONE				308	181	168
ORLAND	108	6-20	23	1- 3	NONE		NONE		1- 3	23	1- 6	25	1-29	32	12-12	30	12-25	26	NONE		NONE		NONE					353	317
OROVILLE	110	7- 9+	26	1- 6	NONE		NONE		NONE		1- 6	26	1- 6	26	12-19	29	NONE		NONE		NONE		NONE						347
PARADISE	101	7- 5	29	1- 4	NONE		NONE		NONE		NONE		4-28	31	12-14	32	NONE		NONE		NONE		NONE						230
PLACERVILLE	101	8-11+	23	1- 6+	NONE		NONE		1- 6	23	4-28	28	4-29	32	10-27	30	12-13	26	NONE		NONE		NONE					229	181
PLACERVILLE IFG	102	7-19	29	4-27	NONE		NONE		NONE		NONE		4-28	30	12- 1	32	NONE		NONE		NONE		NONE						217
PLATINA	102	8-11+	12	1- 5	1- 5	12	1- 6	17	4- 7	21	5-13	26	5-13	26	10- 7	28	10- 7	28	12-12	23	12-17	17	12-21	15	350	345	249	147	147
PORTOLA	94	8-15+	- 2	1- 3	4-28	14	4-28	14	5-12	24	5-23	26	6-30	31	8- 6	32	9-14	22	-		10-22	20	10-29	16	184	177	-	114	37
QUINCY	104	7-15	- 4	12-25	1- 7	12	4- 4	20	4-29	22	5-11	27	5-20	30	8-24	32	9-14	24	9-14	24	10-27	18	12-19	8	346	206	138	126	96
RED BLUFF WSO	112	7- 4	22	1- 3	NONE		NONE		1- 3	22	1- 6	25	1-29	31	12-12	31	12-25	25	NONE		NONE		NONE					353	317
REDDING FIRE STA NO 2	110	7- 4	28	1- 3	NONE		NONE		NONE		1- 3	28	1- 6	32	12-21	32	NONE		NONE		NONE		NONE						349
ROCKLIN	110	7- 5	24	1- 6+	NONE		NONE		1- 6	24	2-20	28	4-29	32	10-27	28	10-27	28	NONE		NONE		NONE					249	181
SACRAMENTO WSO	106	7- 4+	26	1- 2	NONE		NONE		NONE		1- 6	27	1- 6	27	12-20	32	NONE		NONE		NONE		NONE						348
SACRAMENTO CITY WSO	107	7- 4+	30	1- 4	NONE		NONE		NONE		NONE		1- 6	32	NONE		NONE		NONE		NONE		NONE						
SHASTA DAM	107	6-23	32	12-13+	NONE		NONE		NONE		NONE		1- 4	32	12-13	32	NONE		NONE		NONE		NONE						343
SIERRA CITY	96	7-14	13	12-23	3- 2	15	4-28	17	4-28	17	5-11	26	5-12	30	9-20	31	10-26	28	12-13	23	12-18	19	12-23	13	296	234	229	168	131
SIERRAVILLE RANGER STA	94	8-11	-10	12-23	4-28	16	4-28	16	4-29	22	5-12	27	5-15	31	9- 2	32	9-14	23	9-14	23	10-27	15	10-27	15	182	182	138	125	110
SODA SPRINGS 1 E	-		-	-	4-27	11	5-10	19	5-10	19	5-19	28	-		-		-		-		-		-		-	-	-	-	-
STONY GORGE RESERVOIR	106	7-14+	20	1- 4	NONE		1- 4	20	1- 6	22	4-28	27	4-28	27	10-27	31	12-19	26	NONE		NONE		NONE					235	182
STRAWBERRY VALLEY	98	8-11	16	12-25	NONE		1- 4	20	4-28	22	5-11	27	5-12	30	10-25	31	12-10	25	12-14	24	12-19	20	12-25	16		349	230	213	166
TWIN LAKES	78	8-10	- 4	12-22	4-29	6	4-29	6	5- 7	22	5-29	28	6-30	31	9- 4	31	9-13	27	9-14	23	10-24	17	12- 2	12	217	178	130	107	66
VACAVILLE	107	7- 4+	25	1- 4	NONE		NONE		NONE		1- 6	27	4-28	32	12-12	31	12-25	27	NONE		NONE		NONE					353	228
VOLTA POWER HOUSE	103	7-15	25	12-24+	NONE		NONE		NONE		4-27	28	5-12	31	10-24	32	12-13	26	NONE		NONE		NONE					230	165
WHISKEYTOWN RES	105	7-15+	29	12-26+	NONE		NONE		NONE		NONE		1-28	32	12-19	32	NONE		NONE		NONE		NONE						325
WILLIAMS	107	7- 5	26	1- 3	NONE		NONE		NONE		1- 7	28	1- 7	28	12-12	32	12-25	28	NONE		NONE		NONE					352	339
WILLOWS	108	6-20	21	1- 6	NONE		NONE		1- 6	21	1- 7	28	3- 5	32	12-10	32	12-12	28	12-25	24	NONE		NONE				353	339	280
WILLOWS USBR	108	6-23+	24	1- 3	NONE		NONE		1- 3	24	1- 6	27	4-14	32	12-12	31	12-25	28	NONE		NONE		NONE					353	242
WINTERS	109	7- 5	25	1- 4+	NONE		NONE		NONE		1- 6	26	2- 8	32	12-12	30	12-25	26	NONE		NONE		NONE					353	307
WOODLAND 1 WNW	109	7- 5	25	1- 3	NONE		NONE		NONE		1- 6	28	1- 6	28	12-12	30	12-25	28	NONE		NONE		NONE					353	340
* * *																													
NORTHEAST INTERIOR BASINS 03																													
BOCA	95	8-11	- 8	1- 3	4-28	16	5-12	20	5-28	23	5-28	23	6-17	31	8- 1	31	8-14	27	9-13	16	9-13	16	9-13	16	138	124	108	78	45
BODIE	87	8-10	-17	1- 3	6- 7	15	6-30	19	6-30	19	6-30	19	6-30	19	7- 1	24	7- 1	24	7- 1	24	9-14	19	9-15	13	100	76	1	1	1
BRIDGEPORT	91	8-10	-21	12-25	5-11	11	6-11	20	6-11	20	6-30	26	6-30	26	7- 1	31	8- 1	28	9-14	12	9-14	12	9-14	12	126	95	95	32	1
CEDARVILLE	96	8-16+	- 5	12-25+	1-29	16	4-12	20	4-27	24	5-12	28	5-12	28	9-13	32	9-14	24	9-14	24	10-27	18	12-12	12	317	198	140	125	124
DONNER MEMORIAL ST PK	90	8-11	- 1	12-23	4-29	13	4-29	13	5-12	24	5-28	27	6-17	31	8- 1	32	9- 5	28	9-14	23	9-26	18	10-27	11	181	150	125	100	45
DOYLE 5 SSE	100	8-10	5	1- 6+	1- 6	5	4- 1	18	4-27	23	5-12	26	5-20	31	9-14	27	9-14	27	10-26	23	10-27	18	10-29	14	296	209	182	125	117
FLEMING FISH AND GAME	98	8-10	4	12-20+	1- 6	4	4- 1	19	4-29	24	5-12	27	5-12	27	9- 5	32	9-14	24	9-14	24	10-26	18	10-27	14	294	208	138	125	116
FORT BIDWELL	95	8-15+	-10	12-25+	1- 7	15	4-20	20	4-29	22	5-12	28	5-15	29	9-12	32	9-13	20	9-13	20	9-13	20	10-27	16	293	146	137	124	120
MONO LAKE	94	8-11	10	12-24+	4-28	16	4-28	16	5- 1	24	5-11	26	5-11	26	9-14	27	9-14	27	10-27	16	10-27	16	10-27	16	182	182	179	126	126
SQUAW VALLEY	91	8-11	-12	12-26+	4-29	13	4-30	17	5-12	24	5-28	28	6-17	32	7- 1	32	9-14	23	9-14	23	10-22	19	10-27	12	181	175	125	109	14
SUSANVILLE AIRPORT	100	8-11	1	1- 3	2-20	16	4-12	20	4-18	24	5-12	27	5-12	27	9-14	22	9-14	22	9-14	22	10-27	15	10-27	15	249	198	149	125	125
TAHOE CITY	87	8-13+	4	12-22	4-27	16	4-29	20	5-11	24	5-11	24	6-11	32	9- 5	32	9-22	25	10-27	18	10-27	18	12- 3	14	220	181	169	134	86
TAHOE VALLEY FAA AP	88	8-12+	-15	12-25	4-28	7	4-29	17	4-29	17	5-28	27	6-15	29	9- 3	31	9-14	22	9-14	22	10-27	12	10-27	12	182	181	138	109	80
TERMO	96	8-10	-16	1- 3	5-12	12	5-12	12	5-12	12	5-21	28	6-30	30	8- 7	32	9-13	25	9-14	14	9-14	14	9-14	14	125	125	125	115	38
TRUCKEE RANGER STATION	91	8-11	- 6	1- 3	4-30	16	4-30	16	4-30	16	6-11	28	6-17	30	8- 1	31	9-14	23	9-14	23	10-27	11	10-27	11	180	180	137	95	45
WOODFORDS	95	8-10	2	12-26	4-27	16	4-28	18	5-11	23	5-11	23	5-12	30	9- 5	30	10- 7	25	10-20	11	10-20	11	10-20	11	176	175	162	149	116
* * *																													
CENTRAL COAST DRAINAGE 04																													
AVILA BEACH	104	8- 6	30	1- 4	NONE		NONE		NONE		NONE		1- 6	32	NONE		NONE		NONE		NONE		NONE						
BEN LOMOND NO 3	104	7- 3+	26	1- 5	NONE		NONE		NONE		1- 6	27	4-29	32	12-13	32	12-25	28	NONE		NONE		NONE					353	228
BERKELEY	96	7- 2	38	1- 5+	NONE		NONE		NONE		NONE		NONE		NONE		NONE		NONE		NONE		NONE						
BURLINGAME	93	9-28	22	1- 6+	NONE		NONE		1- 6	22	1- 6	22	1- 7	31	12-25	32	NONE		NONE		NONE		NONE						352
CARMEL VALLEY	99	9-27	28	1- 5	NONE		NONE		NONE		1- 5	28	4-29	31	12- 3	31	NONE		NONE		NONE		NONE						218
CROCKETT	101	8-11+	29	1- 5	NONE		NONE		NONE		NONE		1- 5	29	NONE		NONE		NONE		NONE		NONE						
FORT ORD	-		-	-	NONE		NONE		NONE		1- 5	28	1- 6	30	-		-		-		-		-		-	-	-	-	-
GILROY	106	7- 4+	24	1- 5	NONE		NONE		1- 5	24	1- 6	26	2-21	32	12-10	32	NONE		NONE		NONE		NONE						292
HALF MOON BAY	90	9-26+	35	4-20	NONE		NONE		NONE		NONE		NONE		NONE		NONE		NONE		NONE		NONE						
HOLLISTER 1 SW	103	9-28+	20	1- 5	NONE		1- 5	20	1- 6	22	4-29	28	4-30	32	9-15	32	10-27	25	NONE		NONE		NONE					181	138
KING CITY	104	7- 2	20	1- 4	NONE		1- 4	20	1- 6	23	2-20	27	4-29	29	10-27	30	12-15	22	12-15	22	NONE		NONE				343	298	181
LIVERMORE COUNTY F D	107	7- 3	22	1- 3	NONE		NONE		1- 6	24	1- 6	24	4-28	29	12-10	32	12-20	28	NONE		NONE		NONE					348	226
LOS GATOS	103	7- 2	26	1- 6+	NONE		NONE		NONE		1- 6	26	1-29	30	12-13	32	12-25	28	NONE		NONE		NONE					353	318
MARTINEZ WATER PLANT	107	7- 3	28	1- 5	NONE		NONE		NONE		1- 5	28	1- 5	28	12-20	32	NONE		NONE		NONE		NONE						349
MONTEREY	99	9-27	33	1- 5	NONE		NONE		NONE		NONE		NONE		NONE		NONE		NONE		NONE		NONE						
MONTEREY NALF	94	9-26	32	1- 5	NONE		NONE		NONE		NONE		1- 5	32	NONE		NONE		NONE		NONE		NONE						
MORRO BAY FIRE DEPT	100	9-27	34	4-24	NONE		NONE		NONE		NONE		NONE		NONE		NONE		NONE		NONE		NONE						
MOUNT DIABLO N GATE	104	7- 4	31	12-22+	NONE		NONE		NONE		NONE		4-28	32	12-18	32	NONE		NONE		NONE		NONE						234
MOUNT HAMILTON	92	7-19	25	12-17+	NONE		NONE		NONE		4-28	26	5-11	31	11-28	25	11-28	25	NONE		NONE		NONE					214	201
NACIMIENTO DAM	111	7- 5	23	1- 4	NONE		NONE		1- 4	23	1-30	28	4-29	31	12-18	32	NONE		NONE		NONE		NONE						233
NEWARK	98	8- 9+	33	1- 6	NONE		NONE		NONE		NONE		NONE		NONE		NONE		NONE		NONE		NONE						
OAKLAND WSO	95	7- 2	35	1- 5+	NONE		NONE		NONE		NONE		NONE		NONE		NONE		NONE		NONE		NONE						
OAKLAND MUSEUM		-		-	-		-		-		-		-		NONE		NONE		NONE		NONE		NONE		-	-	-	-	-
PALO ALTO JR. MUSEUM	101	7- 3	26	1- 5	NONE		NONE		NONE		1- 6	28	1-29	32	12-25	30	NONE		NONE		NONE		NONE						330
PASO ROBLES	108	7- 3	14	1- 3	1- 4	16	1- 6	19	1- 6	19	4-29	28	4-29	28	10-27	29	10-28	22	10-28	22	NONE		NONE				295	182	181
PASO ROBLES FAA AP	112	7- 4	16	1- 4	1- 4	16	1- 6	20	1- 6	20	4-29	27	4-29	27	10-28	28	10-28	28	NONE		NONE		NONE					182	182
PINNACLES NAT MONUMENT	109	7- 4	19	1- 3	NONE		1- 7	20	1- 7	20	1-29	27	4-29	31	10-27	31	12-24	28	NONE		NONE		NONE					329	181
PISMO BEACH	100	8- 6+	32	1- 5	NONE		NONE		NONE		NONE		1- 5	32	NONE		NONE		NONE		NONE		NONE						
POINT PIEDRAS BLANCAS	84	9-28	40	12-25+	NONE		NONE		NONE		NONE		NONE		NONE		NONE		NONE		NONE		NONE						
PORT CHICAGO NAVAL DEP	106	7- 3	23	1- 3	NONE		NONE		1- 3	23	1- 4	25	4-28	31	12-10	32	12-20	28	NONE		NONE		NONE					350	226
PRIEST VALLEY	105	8-11+	16	1- 4	1- 4	16	4-29	19	4-29	19	5-11	28	5-12	30	9-14	32	10-26	25	10-27	24	NONE		NONE				181	168	125
REDWOOD CITY	104	7- 2	27	1- 6+	NONE		NONE		NONE		1- 6	27	1- 6	27	12-20	32	NONE		NONE		NONE		NONE						348
RICHMOND	98	7- 3	32	1- 5	NONE		NONE		NONE		NONE		1- 5	32	NONE		NONE		NONE		NONE		NONE						

See Reference Notes Following Station Index

TEMPERATURE EXTREMES AND FREEZE DATA

Station	Highest	Date	Lowest	Date	Last spring minimum of: 16° or below Date	Temp.	20° or below Date	Temp.	24° or below Date	Temp.	28° or below Date	Temp.	32° or below Date	Temp.	First fall minimum of: 32° or below Date	Temp.	28° or below Date	Temp.	24° or below Date	Temp.	20° or below Date	Temp.	16° or below Date	Temp.	Number of days between dates: 16° or below	20° or below	24° or below	28° or below	32° or below
SAINT MARYS COLLEGE	102	7- 3	23	1- 5	NONE		NONE		1- 5	23	1- 6	26	4-28	29	12-10	30	12-20	27	NONE		NONE		NONE					348	226
SALINAS 3 E	102	9-27	26	1- 5+	NONE		NONE		NONE		1- 5	26	3- 7	32	NONE		NONE		NONE		NONE		NONE						
SALINAS FAA AP	101	9-27	32	2-20+	NONE		NONE		NONE		NONE		2-20	32	NONE		NONE		NONE		NONE		NONE						
SAN ANTONIO MISSION	109	7-20+	21	1- 4	NONE		NONE		1- 5	23	4-29	26	5-11	32	10- 7	30	11-16	28	NONE		NONE		NONE					261	149
S F RICHMOND SUNSET	92	9-26+	36	12-22+	NONE		NONE		NONE		NONE		NONE		NONE		NONE		NONE		NONE		NONE						
SAN FRANCISCO WSO	97	7- 2	33	12-25	NONE		NONE		NONE		NONE		NONE		NONE		NONE		NONE		NONE		NONE						
S F FEDERAL BLDG. WSO	92	9-26+	41	12-25	NONE		NONE		NONE		NONE		NONE		NONE		NONE		NONE		NONE		NONE						
SAN GREGORIO 2 SE	94	9-26	31	4-28+	NONE		NONE		NONE		NONE		4-29	32	NONE		NONE		NONE		NONE		NONE						
SAN JOSE	102	7- 2	28	1- 5	NONE		NONE		NONE		1- 5	28	1- 6	29	12-25	31	NONE		NONE		NONE		NONE						353
SAN LUIS OBISPO POLY	100	9-28	29	1- 6	NONE		NONE		NONE		NONE		4-14	32	NONE		NONE		NONE		NONE		NONE						
SAN MATEO	101	7- 2	31	1- 5	NONE		NONE		NONE		NONE		1- 6	32	12-25	32	NONE		NONE		NONE		NONE						353
SANTA CLARA UNIVERSITY	102	7- 2	31	1- 6+	NONE		NONE		NONE		NONE		1- 6	31	12-25	32	NONE		NONE		NONE		NONE						353
SANTA CRUZ	103	9-27	26	1- 5	NONE		NONE		NONE		1- 5	26	4-28	32	12-24	32	NONE		NONE		NONE		NONE						240
UPR SAN LEANDRO FILTER	97	7- 3	32	1- 5	NONE		NONE		NONE		NONE		1- 5	32	NONE		NONE		NONE		NONE		NONE						
WALNUT CREEK 2 ESE	106	7-19	24	1- 5	NONE		NONE		1- 5	24	1- 5	24	4-28	31	10- 7	32	10-29	27	NONE		NONE		NONE					297	162
WATSONVILLE WATERWORKS	99	9-28	28	1- 5	NONE		NONE		NONE		1- 5	28	4-27	32	12-14	31	NONE		NONE		NONE		NONE						231
* * *																													
SAN JOAQUIN DRAINAGE 05																													
ANTIOCH FIBREBOARD ML	103	7- 3	27	1- 3	NONE		NONE		NONE		1- 3	27	1- 6	30	12-20	32	NONE		NONE		NONE		NONE						348
ANTIOCH PUMPING PL 3	103	7- 4	25	1- 3	NONE		NONE		NONE		1- 6	27	2-23	32	12-12	32	12-25	28	NONE		NONE		NONE					353	292
ASH MOUNTAIN	106	7-21	28	1-10	NONE		NONE		NONE		1-10	28	1-10	28	12-18	31	NONE		NONE		NONE		NONE						342
AUBERRY 1 NW	102	7-20+		-	NONE		NONE		-		-		4-28	30	12-11	32	NONE		NONE		NONE		NONE				-	-	227
BAKERSFIELD WSO	110	7-20+	26	1- 6	NONE		NONE		NONE		1- 6	26	1- 6	26	12-24	32	NONE		NONE		NONE		NONE						352
BALCH POWER HOUSE	104	7-20	29	1- 5+	NONE		NONE		NONE		NONE		1- 6	31	12-18	31	NONE		NONE		NONE		NONE						346
BLACKWELLS CORNER 2WNW	106	8-11+		-	NONE		NONE		1- 5	24	1- 6	25	2-20	32	10-27	31	-		NONE		NONE		NONE					-	249
BUTTONWILLOW	110	7-21	16	1- 6	1- 6	16	1- 6	16	1- 7	21	1-30	28	2- 7	31	10-27	32	10-28	27	NONE		NONE		NONE					271	262
CALAVERAS BIG TREES	94	8-13+	12	12-25+	4-28	15	4-29	19	4-29	19	5-12	27	5-20	32	9-14	30	10-25	27	10-27	24	12- 3	20	12-24	12	240	218	181	166	117
CAMP PARDEE	109	7- 4	28	12-25	NONE		NONE		NONE		NONE		1- 6	32	12-25	28	12-25	28	NONE		NONE		NONE						353
CATHEYS VY BULL RUN RH	105	7-21+	22	1- 6	NONE		NONE		1- 6	22	4-29	28	4-29	28	12- 3	30	12-13	28	NONE		NONE		NONE					228	218
CHERRY VALLEY DAM	98	8-13	12	12-24+	4-28	15	4-28	15	4-29	22	4-29	22	5-12	30	10- 7	30	10-26	26	12- 2	16	12- 2	16	12- 2	16	218	218	217	180	148
COALINGA	109	7-20	23	1- 5	NONE		NONE		1- 6	24	1- 7	27	4-28	32	11-29	32	NONE		NONE		NONE		NONE						215
CORCORAN IRRIG DIST	110	7-20	20	1- 6+	NONE		1- 6	20	1- 7	23	1- 7	23	2-24	30	10-28	32	NONE		NONE		NONE		NONE						246
DENAIR 3 NNE	104	7- 4	20	1- 5	NONE		1- 5	20	1- 6	21	2-20	28	4-28	30	10-27	28	10-27	28	NONE		NONE		NONE					249	182
DUDLEYS	100	7-19	14	12-24+	1- 6	15	4-28	20	4-29	23	5-11	27	5-20	31	9-13	32	9-14	27	10- 7	24	12-22	20	12-23	14	351	238	161	126	116
ELECTRA POWER HOUSE	107	7-20+	25	1- 6+	NONE		NONE		NONE		1- 6	25	4-28	32	12-22	32	12-25	27	NONE		NONE		NONE					353	238
FIVE POINTS 5 SSW	106	7-21	21	1- 5	NONE		NONE		1- 6	22	1- 6	22	4- 1	32	11-27	32	NONE		NONE		NONE		NONE						240
FRESNO WSO	108	7-20+	24	1- 4	NONE		NONE		1- 4	24	1- 6	25	2-20	32	12-24	30	NONE		NONE		NONE		NONE						307
FRIANT GOVERNMENT CAMP	111	7-21	22	1- 5	NONE		NONE		1- 5	22	1- 6	26	4-29	32	12-15	32	12-25	27	NONE		NONE		NONE					353	230
GLENNVILLE	100	7-20+	15	1- 5	1- 5	15	1- 6	19	4-29	23	5-12	28	5-12	28	10- 7	29	10-27	24	10-27	24	NONE		NONE				181	168	148
GRANT GROVE	85	8-12+	12	12-18+	4-29	15	4-29	15	4-30	21	5-12	28	6-13	32	9-14	31	10-25	28	11-27	23	12- 3	17	12- 4	14	219	218	211	166	93
HANFORD	105	7-20	24	1- 6+	NONE		NONE		1- 6	24	1- 6	24	2-20	32	10-28	31	NONE		NONE		NONE		NONE						250
HETCH HETCHY	95	8-12	18	12-24+	NONE		1- 5	20	4-28	22	4-29	27	4-30	32	10-26	30	12- 3	24	12- 3	24	12-22	20	NONE			351	219	218	179
HUNTINGTON LAKE	84	8-11+	7	12-18	4-29	15	4-29	15	4-30	23	5-12	26	6-29	31	9-14	29	10- 7	27	10-25	24	10-26	20	12- 3	11	218	180	178	148	77
IDRIA	103	7-20+		-	NONE		NONE		NONE		1- 6	28	4-28	32	12-12	30	12-23	28	NONE		NONE		NONE					351	228
KERN RIVER PH NO 1	108	7-20+	34	1- 5+	NONE		NONE		NONE		NONE		NONE		NONE		NONE		NONE		NONE		NONE						
KERN RIVER PH NO 3	106	8-11+	19	1- 4+	NONE		1- 4	19	1-30	24	2- 2	28	4-23	32	11-13	32	12-15	28	NONE		NONE		NONE					316	204
KETTLEMAN CITY	110	7-21+	21	1- 6+	NONE		NONE		1- 6	21	1- 7	26	3-19	32	11-14	32	NONE		NONE		NONE		NONE						240
KETTLEMAN STATION		-	28	1- 4	NONE		NONE		NONE		1- 4	28	1- 6	31	12-13	32	NONE		NONE		NONE		NONE						341
KNIGHTS FERRY 2 SE	107	7- 4	21	1- 6	NONE		NONE		1- 6	21	1- 6	21	4-28	32	10-27	32	NONE		NONE		NONE		NONE						182
LE GRAND	105	7-20	23	1- 6	NONE		NONE		1- 6	23	1- 6	23	4-28	32	12-24	29	NONE		NONE		NONE		NONE						240
LEMON COVE	106	7- 5	26	1- 6	NONE		NONE		NONE		1- 6	26	2-18	32	12-13	31	12-24	27	NONE		NONE		NONE					352	298
LINDSAY	107	7- 5+	25	1- 6+	NONE		NONE		NONE		1- 6	25	2-19	32	12- 3	32	NONE		NONE		NONE		NONE						287
LITTLE PANOCHE DET DAM	107	7- 6	23	1- 6+	NONE		NONE		1- 6	23	1- 6	23	2-20	30	11-16	32	NONE		NONE		NONE		NONE						269
LODGEPOLE	87	8-12+	1	12-18	4-29	6	4-30	19	5-12	23	6-29	26	6-30	32	9- 1	32	9- 5	27	9-14	22	10-26	17	11-27	12	212	179	125	68	63
LODI	104	7- 5+	23	1- 5	NONE		NONE		1- 5	23	1- 6	25	2- 2	32	10-27	30	12-24	28	NONE		NONE		NONE					352	267
LOS BANOS	105	7-20+	21	1- 6	NONE		NONE		1- 6	21	1- 6	21	4-28	32	12-24	32	NONE		NONE		NONE		NONE						240
LOS BANOS DET RESV	107	7- 5	27	1- 4	NONE		NONE		NONE		1- 4	27	1- 6	30	12-25	31	12-28	28	NONE		NONE		NONE					358	353
MADERA	110	7- 6	24	1- 6	NONE		NONE		1- 6	24	1- 7	27	3- 3	32	12-24	29	NONE		NONE		NONE		NONE						296
MANTECA	106	7- 5	25	1- 4+	NONE		NONE		NONE		1- 7	26	1- 7	26	NONE		NONE		NONE		NONE		NONE						
MARICOPA	109	7-21+	24	1- 6	NONE		NONE		1- 6	24	1- 6	24	1- 6	24	12-13	31	NONE		NONE		NONE		NONE						341
MERCED FIRE STATION 2	107	7- 4	20	1- 6+	NONE		1- 6	20	1- 6	20	1- 6	20	4-15	32	12-15	30	12-18	27	NONE		NONE		NONE					346	244
MODESTO	106	7- 4	25	1- 6+	NONE		NONE		NONE		1- 6	25	1-29	32	12-24	32	NONE		NONE		NONE		NONE						329
NEWMAN 2 NW	105	7- 4	20	1- 5	NONE		1- 5	20	1- 6	22	1- 6	22	4-28	30	10-27	32	NONE		NONE		NONE		NONE						182
NORTH FORK RANGER STA	102	7-21+	21	1- 5	NONE		NONE		1- 6	23	4-29	27	4-29	27	10-26	32	12- 3	27	12-18	23	NONE		NONE				346	218	180
ORANGE COVE	105	8-11+	25	1- 6+	NONE		NONE		NONE		1- 6	25	2- 3	32	12-18	32	NONE		NONE		NONE		NONE						318
PORTERVILLE	109	7- 5	25	1- 5	NONE		NONE		NONE		1- 7	28	1-29	30	12-13	32	NONE		NONE		NONE		NONE						318
POSEY 3 E		-	15	12-23	NONE		4-30	18	4-30	18	4-30	18	5-11	29	10-23	31	10-27	27	12- 3	22	12-17	20	12-18	16		231	217	180	165
SALT SPRINGS PWR HOUSE	96	8-11	21	12-24	NONE		NONE		4-28	23	4-28	23	4-29	29	11-27	32	12- 3	26	12-22	24	NONE		NONE				238	219	212
SAN LUIS DAM	106	7- 5	29	1- 6+	NONE		NONE		NONE		NONE		4-13	32	NONE		NONE		NONE		NONE		NONE						
SONORA RS	107	7-20	23	1- 6+	NONE		NONE		1- 6	23	4-28	26	4-29	30	10-28	32	12-13	28	NONE		NONE		NONE					229	182
SO ENTRANCE YOSEMITE	94	8-12	13	12-24	4-28	16	4-29	20	4-30	21	5-12	28	5-12	28	9-14	29	9-15	28	12- 2	18	12- 2	18	12-18	16	234	217	216	126	125
STOCKTON WSO	107	7- 4	25	1- 3	NONE		NONE		NONE		1- 6	26	2-19	32	12-24	32	NONE		NONE		NONE		NONE						308
STOCKTON FIRE STA NO 4	106	7- 5	24	1- 6+	NONE		NONE		1- 6	24	1- 7	28	4-28	32	10-28	30	NONE		NONE		NONE		NONE						183
TEHACHAPI	100	7-20	16	12-18	NONE		1- 5	18	1-30	22	4-28	27	4-29	29	-		11- 1	19	11- 1	19	11- 1	19	12-18	16		300	275	187	-
TEJON RANCHO	106	7-20+	24	1- 5	NONE		NONE		1- 5	24	1- 6	27	2-19	32	12-13	32	NONE		NONE		NONE		NONE						297
THREE RVRS EDISON PH 2	108	7-21+	24	1- 6+	NONE		NONE		1- 6	24	1- 6	24	4-29	30	12- 3	30	12-24	27	NONE		NONE		NONE					352	218
TIGER CREEK PH	102	8-11+	24	1- 6+	NONE		NONE		1- 6	24	4-28	28	4-29	30	10-27	30	12-24	28	NONE		NONE		NONE					240	181
TRACY CARBONA	107	7- 5	26	1- 2	NONE		NONE		NONE		1- 6	27	1- 7	32	12-12	32	NONE		NONE		NONE		NONE						339
TRACY PUMPING PLANT	105	8-10+	26	1- 6+	NONE		NONE		NONE		1- 6	26	1- 6	26	12-12	32	NONE		NONE		NONE		NONE						340
VISALIA	105	7-21+	23	1- 6	NONE		NONE		1- 6	23	1- 7	28	1-29	31	12-24	31	NONE		NONE		NONE		NONE						329
WASCO	110	7-21+	21	1- 6	NONE		NONE		1- 6	21	1- 7	25	1-30	31	12-13	32	NONE		NONE		NONE		NONE						317
YOSEMITE PARK HEADQTRS		-	12	12-24+	NONE		1- 6	20	4-29	24	4-30	25	5-12	32	-		-		10-27	23	12-22	18	12-23	12		350	181	-	-
* * *																													
SOUTH COAST DRAINAGE 06																													
ALPINE	107	7- 2	30	1- 5+	NONE		NONE		NONE		NONE		1- 5	30	NONE		NONE		NONE		NONE		NONE						
AVALON PLEASURE PIER	91	9-30+	32	5-12	NONE		NONE		NONE		NONE		5-12	32	NONE		NONE		NONE		NONE		NONE						
BARRETT DAM	107	8- 8	21	1-30+	NONE		NONE		1-30	21	1-31	27	4-29	32	11-23	31	NONE		NONE		NONE		NONE						208
BEAUMONT PUMPING PLANT	108	8- 8	25	1- 7+	NONE		NONE		NONE		1-31	28	4-30	30	12- 3	30	NONE		NONE		NONE		NONE						217

See Reference Notes Following Station Index

TEMPERATURE EXTREMES AND FREEZE DATA

Station	Highest	Date	Lowest	Date	Last spring minimum of 16° or below Date	Temp.	20° or below Date	Temp.	24° or below Date	Temp.	28° or below Date	Temp.	32° or below Date	Temp.	First fall minimum of 32° or below Date	Temp.	28° or below Date	Temp.	24° or below Date	Temp.	20° or below Date	Temp.	16° or below Date	Temp.	Number of days between dates 16° or below	20° or below	24° or below	28° or below	32° or below
BIG BEAR LAKE	90	8-10	5	12-23	4-29	14	4-29	14	4-30	22	5- 7	27	6-16	30	9-15	32	10-17	27	10-25	24	10-27	20	12- 1	13	216	181	178	163	91
BONITA		-		-	-		-		-		-		-		12- 1	32	12-12	28	NONE		NONE		NONE		-	-	-	-	-
BURBANK VALLEY PMP PLT	107	8- 7	28	1- 4+	NONE		NONE		NONE		1- 4	28	1- 6	32	NONE		NONE		NONE		NONE		NONE						
CACHUMA DAM	106	7- 3	29	1-30	NONE		NONE		NONE		NONE		1-30	29	12-28	31	NONE		NONE		NONE		NONE						332
CAMPO	105	8- 7+	14	1- 5	1- 5	14	1- 5	14	4-29	24	5-12	28	5-21	29	10-26	28	10-26	28	NONE		NONE		NONE					167	158
CANOGA PARK PIERCE COL	111	8- 7	25	1- 4	NONE		NONE		NONE		1- 5	27	1-30	29	12-23	31	NONE		NONE		NONE		NONE						327
CHULA VISTA	94	9-28	31	1- 3	NONE		NONE		NONE		NONE		1- 3	31	NONE		NONE		NONE		NONE		NONE						
CLAREMONT POMONA COL	102	8- 8	32	1- 5+	NONE		NONE		NONE		NONE		1- 5	32	NONE		NONE		NONE		NONE		NONE						
CORONA	109	8- 7	26	1- 4	NONE		NONE		NONE		1- 4	26	2-21	31	11-23	32	NONE		NONE		NONE		NONE						275
CULVER CITY	104	9-27	39	1- 3	NONE		NONE		NONE		NONE		NONE		NONE		NONE		NONE		NONE		NONE						
CUYAMA	106	7-21	15	1- 5+	1- 5	15	1-31	20	1-31	20	4-29	25	4-30	31	10- 7	32	10-27	26	12-25	24	NONE		NONE				328	181	160
CUYAMACA	94	7-17+	12	12-23	NONE		1- 5	20	4-22	23	4-29	25	5- 1	31	10-30	29	11- 8	27	11-21	24	12-23	12	12-23	12		352	213	193	182
DRY CANYON RESERVOIR	108	8- 8	19	1- 4	NONE		1- 5	20	1-30	24	4-23	28	4-29	32	12- 3	32	NONE		NONE		NONE		NONE						218
EL CAPITAN DAM	108	7- 5	35	1- 6+	NONE		NONE		NONE		NONE		NONE		NONE		NONE		NONE		NONE		NONE						
ELSINORE		-	23	1- 4	NONE		NONE		1- 4	23	1-30	25	4-29	30	10-23	32	NONE		NONE		NONE		NONE						177
ESCONDIDO	102	7- 4	25	2-20	NONE		NONE		NONE		2-20	25	2-20	25	NONE		NONE		NONE		NONE		NONE						
FONTANA KAISER	108	8- 7+	32	1- 4	NONE		NONE		NONE		NONE		1- 4	32	NONE		NONE		NONE		NONE		NONE						
GILLESPIE FIELD	102	7- 4	23	1- 3	NONE		NONE		1- 6	24	1- 6	24	1-30	29	NONE		NONE		NONE		NONE		NONE						
HENSHAW DAM	107	8- 8	16	1- 1	1- 1	16	1-31	19	2-22	24	4-22	26	5- 2	32	10-30	29	11-17	28	NONE		NONE		NONE					209	181
IDYLLWILD FIRE DEPT	95	7-16	10	12-23	NONE		4-29	19	4-29	19	5- 7	26	6-15	31	10-23	29	10-27	27	11-27	21	12- 1	19	12-18	14		216	212	173	130
JULIAN WYNOLA	102	8- 7	23	1- 4	NONE		NONE		4-29	24	4-29	24	5- 6	32	10-26	30	12- 3	28	NONE		NONE		NONE					218	173
LAGUNA BEACH	101	9-27	31	1- 6	NONE		NONE		NONE		NONE		1- 6	31	NONE		NONE		NONE		NONE		NONE						
LA MESA	97	7- 4	34	1- 6	NONE		NONE		NONE		NONE		NONE		NONE		NONE		NONE		NONE		NONE						
LOMPOC	101	9-27	28	1- 4	NONE		NONE		NONE		1- 4	28	1-30	31	12-13	32	NONE		NONE		NONE		NONE						317
LONG BEACH PUB SVC	101	9-27		-	NONE		NONE		NONE		3- 0	0	3- 0	0	NONE		NONE		NONE		NONE		NONE						
LONG BEACH WSO	103	9-27	33	1- 3	NONE		NONE		NONE		NONE		NONE		NONE		NONE		NONE		NONE		NONE						
LOS ANGELES WSO	102	9-27	37	1- 3	NONE		NONE		NONE		NONE		NONE		NONE		NONE		NONE		NONE		NONE						
LOS ANGELES CIVIC CTR	105	9-27	39	1- 4	NONE		NONE		NONE		NONE		NONE		NONE		NONE		NONE		NONE		NONE						
MOUNT WILSON FC 338 B	90	8- 7+	20	12-18	NONE		NONE		4-28	21	4-29	26	4-29	26	11-27	29	11-28	28	12-18	20	12-18	20	NONE				234	213	212
NEWPORT BEACH HARBOR	98	9-25	36	2-19	NONE		NONE		NONE		NONE		NONE		NONE		NONE		NONE		NONE		NONE						
OCEANSIDE	104	9-27	35	1- 3+	NONE		NONE		NONE		NONE		NONE		NONE		NONE		NONE		NONE		NONE						
OJAI	104	8- 7	26	1- 4	NONE		NONE		NONE		1- 6	27	1-29	32	12-12	32	NONE		NONE		NONE		NONE						317
OXNARD	99	9-28	33	1- 5	NONE		NONE		NONE		NONE		NONE		NONE		NONE		NONE		NONE		NONE						
PALOMAR MT OBSERVATORY	100	8- 8	20	4-22	NONE		4-22	20	4-28	23	4-29	25	4-30	32	10-22	32	12-18	24	12-18	24	NONE		NONE				234	233	175
PASADENA	103	8- 7	21	1- 4	NONE		NONE		NONE		NONE		1- 4	31	NONE		NONE		NONE		NONE		NONE						
PERRIS	108	7- 5	21	1- 5	NONE		NONE		1- 5	21	2-21	26	4-29	29	11-19	30	12-10	28	NONE		NONE		NONE					292	204
POMONA CAL POLY	102	8- 8	31	1- 3	NONE		NONE		NONE		NONE		1- 5	32	NONE		NONE		NONE		NONE		NONE						
RAMONA SPAULDING	106	7- 4	20	1- 5	NONE		1- 5	20	1- 5	20	4-28	28	4-30	30	10-26	32	NONE		NONE		NONE		NONE						179
REDLANDS	108	8- 7+	27	1- 6+	NONE		NONE		NONE		1- 6	27	1-29	30	12-23	30	NONE		NONE		NONE		NONE						328
RIVERSIDE FIRE STA. #3	106	8- 7+	27	1- 4+	NONE		NONE		NONE		1- 4	27	4- 4	29	NONE		NONE		NONE		NONE		NONE						
RIVERSIDE EXP STA	109	8- 8	27	1- 4	NONE		NONE		NONE		1- 5	28	1-30	29	10-28	32	NONE		NONE		NONE		NONE						271
SAN BERNARDINO CO HOSP	110	8- 7	25	1- 3	NONE		NONE		NONE		1- 6	27	1-30	30	12-23	30	NONE		NONE		NONE		NONE						327
SANDBERG WSO	96	7- 4	24	12-18+	NONE		NONE		4-28	24	4-28	24	4-29	30	11-26	32	12-14	26	12-18	24	NONE		NONE				234	230	211
SAN DIEGO WSO	97	9-27	39	1- 3	NONE		NONE		NONE		NONE		NONE		NONE		NONE		NONE		NONE		NONE						
SAN FERNANDO	108	8- 7+	27	1- 4	NONE		NONE		NONE		1- 4	27	1- 4	27	NONE		NONE		NONE		NONE		NONE						
SAN GABRIEL FIRE DEPT	103	9-27	30	1- 4	NONE		NONE		NONE		NONE		1- 4	30	NONE		NONE		NONE		NONE		NONE						
SAN JACINTO	111	8- 7	17	1- 3	NONE		1- 3	17	1- 6	21	4-29	28	4-29	28	10-28	30	NONE		NONE		NONE		NONE						182
SAN NICOLAS ISLAND	103	9-27	38	1- 8	NONE		NONE		NONE		NONE		NONE		NONE		NONE		NONE		NONE		NONE						
SANTA ANA FIRE STATION	103	9-27	36	1- 6+	NONE		NONE		NONE		NONE		NONE		NONE		NONE		NONE		NONE		NONE						
SANTA BARBARA	99	9-28+	30	4-28	NONE		NONE		NONE		NONE		4-28	30	NONE		NONE		NONE		NONE		NONE						
SANTA BARBARA FAA AP	99	9-27	30	1- 2	NONE		NONE		NONE		NONE		1- 6	31	NONE		NONE		NONE		NONE		NONE						
SANTA MARIA WSO	100	5-15	25	1- 4	NONE		NONE		NONE		1- 5	27	4-28	32	12-24	31	NONE		NONE		NONE		NONE						240
SANTA MONICA PIER	94	9-27	40	1- 9	NONE		NONE		NONE		NONE		NONE		NONE		NONE		NONE		NONE		NONE						
SANTA PAULA	101	9-27		-	NONE		NONE		NONE		-		4-29	32	12-18	32	NONE		NONE		NONE		NONE					-	233
TORRANCE	101	9-27	36	1- 4+	NONE		NONE		NONE		NONE		NONE		NONE		NONE		NONE		NONE		NONE						
TUJUNGA	106	8- 7	31	1- 4+	NONE		NONE		NONE		NONE		1- 5	32	NONE		NONE		NONE		NONE		NONE						
TUSTIN IRVINE RANCH	104	9-27	30	1- 3	NONE		NONE		NONE		NONE		1-30	31	NONE		NONE		NONE		NONE		NONE						
TWITCHELL DAM	103	9-27	32	12-18	NONE		NONE		NONE		NONE		NONE		12-18	32	NONE		NONE		NONE		NONE						
U C L A	101	9-27	41	12-19+	NONE		NONE		NONE		NONE		NONE		NONE		NONE		NONE		NONE		NONE						
UPLAND 3 N	104	8- 7+	30	12-23+	NONE		NONE		NONE		NONE		4-14	32	12-23	30	NONE		NONE		NONE		NONE						253
VISTA 2 NNE	99	9-27+	31	1- 5	NONE		NONE		NONE		NONE		1-31	32	NONE		NONE		NONE		NONE		NONE						
WARNER SPRINGS	104	6-25	17	12-11+	NONE		1-31	20	4-29	24	4-30	28	4-30	28	10-14	32	10-26	28	11-26	23	12- 4	20	NONE			307	211	179	167
YORBA LINDA	102	9-27+	33	1- 4	NONE		NONE		NONE		NONE		NONE		NONE		NONE		NONE		NONE		NONE						
* * *																													
SOUTHEAST DESERT BASINS 07																													
BAKER 9 NNW	118	8-11+	16	1- 3	1- 3	16	1- 5	18	1-29	24	1-30	28	2- 2	31	12- 6	32	12-10	28	NONE		NONE		NONE					314	307
BARSTOW	111	7-19	12	1- 3	1- 6	14	1-30	18	1-30	18	3-19	27	4-28	32	10-28	26	10-28	26	NONE		NONE		NONE					223	183
BEAUMONT 1 E	105	8- 7	25	1- 5+	NONE		NONE		NONE		1- 5	25	4-29	30	12-19	32	NONE		NONE		NONE		NONE						234
BISHOP WB AIRPORT	106	8-11	5	1- 4	3-19	15	3-19	15	4- 2	24	4-28	28	5-12	31	10- 8	32	10-23	28	10-27	23	10-28	16	10-28	16	223	223	208	178	149
BLYTHE	121	6-25	22	1- 3	NONE		NONE		1- 5	23	1- 6	26	1-30	29	12-13	32	NONE		NONE		NONE		NONE						317
BLYTHE FAA AIRPORT	122	6-25	25	1- 3	NONE		NONE		NONE		1- 3	25	1-30	30	12-18	32	NONE		NONE		NONE		NONE						322
BORREGO DESERT PARK	120	6-26	26	1- 3	NONE		NONE		NONE		1- 6	27	1-30	29	NONE		NONE		NONE		NONE		NONE						
BRAWLEY 2 SW	120	6-26	24	1- 3	NONE		NONE		1- 3	24	1-30	27	1-30	27	12-13	31	NONE		NONE		NONE		NONE						317
CANTIL	114	7-20	9	1- 4+	1- 6	14	1-30	17	1-30	17	2- 5	27	4-15	32	10-27	26	10-27	26	10-28	23	NONE		NONE				271	264	195
DAGGETT FAA AIRPORT	113	8-10+	17	1- 4	NONE		1- 6	18	1-29	24	1-30	26	1-30	26	10-28	32	NONE		NONE		NONE		NONE						271
DEATH VALLEY	124	7-19+	25	1- 4	NONE		NONE		NONE		1- 4	25	1-31	32	12-26	32	NONE		NONE		NONE		NONE						329
DEEP SPRINGS COLLEGE	100	6-25	- 5	1-30	4-21	9	4-25	20	4-28	24	4-29	27	4-29	27	9-26	31	10- 9	27	10-26	22	10-27	16	10-27	16	189	185	181	163	150
EAGLE MOUNTAIN	120	6-26	34	1- 6+	NONE		NONE		NONE		NONE		NONE		NONE		NONE		NONE		NONE		NONE						
EL CENTRO 2 SSW	120	6-25	26	1- 3	NONE		NONE		NONE		1-30	28	1-31	32	NONE		NONE		NONE		NONE		NONE						
FAIRMONT	104	7- 5+	26	1- 6+	NONE		NONE		NONE		1- 7	28	4-28	32	12-18	32	NONE		NONE		NONE		NONE						234
GOLD ROCK RANCH	118	6-24		-	NONE		NONE		NONE		-		-		NONE		NONE		NONE		NONE		NONE					-	-
HAIWEE	104	7-21+	11	12-20	NONE		1- 7	20	1-31	22	1-31	22	4-28	32	10-28	30	12- 3	28	12-18	24	12-20	11	12-20	11		347	321	306	183
HAYFIELD PUMPING PLANT	118	6-26	20	1- 6	NONE		1- 6	20	1- 6	20	1-30	25	1-30	25	12- 4	32	NONE		NONE		NONE		NONE						308
IMPERIAL	119	6-25	29	1- 3	NONE		NONE		NONE		NONE		1- 7	31	NONE		NONE		NONE		NONE		NONE						
IMPERIAL FAA AP	120	6-25	27	1- 6+	NONE		NONE		NONE		1- 6	27	1-30	30	NONE		NONE		NONE		NONE		NONE						
INDEPENDENCE	105	7-19	10	12-20	1- 7	13	2- 2	18	2- 2	18	4-28	28	4-28	28	10-27	32	10-28	23	10-28	23	12-18	18	12-20	10	347	319	268	183	182
INDIO U S DATE GARDEN	123	6-26	21	1- 3	NONE		NONE		1- 3	21	1- 6	25	2- 3	32	12-11	30	NONE		NONE		NONE		NONE						311
INYOKERN	112	7-20	12	1- 4	1- 6	14	1-30	19	4-27	24	4-27	24	4-27	24	10-28	27	10-28	27	12-25	22	NONE		NONE				242	184	184
IRON MOUNTAIN	120	6-27+	28	1- 4	NONE		NONE		NONE		1- 4	28	1-31	30	NONE		NONE		NONE		NONE		NONE						
LAKE ARROWHEAD	98	7-16+	14	1- 4	4-10	10	4-22	19	4-29	24	4-30	28	5- 7	30	10-25	32	10-26	28	12-16	23	NONE		NONE				231	179	171
LANCASTER	107	8-10+	12	1- 4	1- 6	15	1-30	18	2-22	24	3-19	27	4-23	32	10-28	25	10-28	25	NONE		NONE		NONE					223	188

See Reference Notes Following Station Index

TEMPERATURE EXTREMES AND FREEZE DATA

Station	Highest	Date	Lowest	Date	Last spring minimum of										First fall minimum of										Number of days between dates				
					16° or below		20° or below		24° or below		28° or below		32° or below		32° or below		28° or below		24° or below		20° or below		16° or below		16° or below	20° or below	24° or below	28° or below	32° or below
					Date	Temp.	Date	Temp.	Date	Temp.	Date	Temp.	Date	Temp.	Date	Temp.	Date	Temp.	Date	Temp.	Date	Temp.	Date	Temp.					
LUCERNE VALLEY		-	5	1- 3	NONE		3- 3	18	3- 3	18	4- 5	25	4-22	31	10-28	23	10-28	23	10-28	23	NONE		NONE				239	206	189
MECCA FIRE STATION	120	6-25	18	1- 3	NONE		1- 3	18	1-30	24	1-30	24	2- 3	30	12-11	31	12-12	28	NONE		NONE		NONE					316	311
MITCHELL CAVERNS	106	6-25	26	1- 2	NONE		NONE		NONE		1-29	27	4-28	30	12- 2	30	12-24	27	NONE		NONE		NONE					329	218
MOJAVE	107	8-12+	16	1- 3	NONE		NONE		-		-		4-15	32	10-27	32	12-11	28	NONE		NONE		NONE				-	-	195
MOUNTAIN PASS	102	6-26	19	1- 6	NONE		1- 6	19	4-15	23	4-28	27	4-28	27	10-26	28	10-26	28	12-18	22	NONE		NONE				247	181	181
MT SAN JACINTO NSP	83	8-10	0	12-23	4-29	6	4-30	19	4-30	19	6-14	27	6-17	31	10- 5	32	10-16	28	10-27	21	11-30	18	12-17	16	232	214	180	124	110
NEEDLES FAA AIRPORT	121	6-26+	23	1- 4	NONE		NONE		1- 4	23	1-30	28	1-30	28	NONE		NONE		NONE		NONE		NONE						
PALMDALE	107	6-21	17	1- 6	NONE		1-30	20	2-19	22	3-19	28	4-28	32	10-25	30	11-13	24	11-13	24	NONE		NONE				267	239	180
PALMDALE FAA AIRPORT	109	7-19+	10	1- 3	1- 6	11	1-30	17	3-19	23	4-15	28	4-23	31	10-28	27	10-28	27	NONE		NONE		NONE					196	188
PALM SPRINGS	120	6-25	28	1- 4+	NONE		NONE		NONE		1- 4	28	1-30	29	NONE		NONE		NONE		NONE		NONE						
PARKER RESERVOIR	122	6-26	30	1- 3	NONE		NONE		NONE		NONE		1- 4	31	NONE		NONE		NONE		NONE		NONE						
RANDSBURG	107	8-10+	25	1- 6+	NONE		NONE		NONE		1- 6	25	4-28	32	12- 3	32	12-18	28	NONE		NONE		NONE					346	219
SQUIRREL INN 2	89	8-10+	19	1- 6	NONE		1- 6	19	4-22	21	4-25	27	5- 1	29	11- 8	29	-		12-18	23	NONE		NONE				240	-	191
THERMAL FAA AIRPORT	122	6-25	20	1- 3	NONE		1- 3	20	1- 3	20	1-30	25	1-30	25	NONE		NONE		NONE		NONE		NONE						
TRONA	114	8-10+	14	1- 4	1- 6	16	1-30	19	1-30	19	3-10	27	3-10	27	10-29	31	12-19	26	NONE		NONE		NONE					284	233
TWENTYNINE PALMS	116	6-28	19	1- 3+	NONE		1- 3	19	4-27	24	4-27	24	4-27	24	10-28	32	12-12	21	12-12	21	NONE		NONE				229	229	184
VALYERMO RANGER STA	103	6-21	12	1- 6	-		-		6-12	22	6-12	22	6-12	22	10-25	30	10-26	27	12-13	23	12-20	17	12-21	15	-	-	184	136	135
VICTORVILLE PUMP PLANT	108	8-11+	12	1- 3	1- 6	14	1-30	18	1-30	18	4-27	28	4-29	32	10-28	24	10-28	24	10-28	24	NONE		NONE				271	184	182
WHITE MOUNTAIN 1	75	8-12+	-10	2-19	5- 3	16	6-12	18	6-15	22	6-30	25	6-30	25	7- 1	30	9- 5	22	9- 5	22	9-14	16	9-14	16	134	94	82	67	1
WHITE MOUNTAIN 2	69	8-11	-30	4-27	6-29	15	6-30	20	6-30	20	6-30	20	6-30	20	7- 3	32	7-12	26	7-14	18	7-14	18	7-15	12	16	14	14	12	3
WILDROSE RANGER STA	102	8-11+	16	1- 6+	1- 6	16	1-30	18	1-31	21	4-28	25	4-29	32	10-26	32	11-27	28	12-17	21	12-22	19	NONE			326	320	213	180

See Reference Notes Following Station Index

Table 4

TOTAL EVAPORATION AND WIND MOVEMENT

CALIFORNIA
1970

Station		Jan	Feb	Mar.	Apr.	May	June	July	Aug.	Sept	Oct.	Nov	Dec	Annual
* * * NORTH COAST DRAINAGE 01														
BUTLER VALLEY RANCH	EVAP	-	-	-	-	-	5.16	7.21	6.03	4.22	1.87B	.77B	.35B	-
	WIND	-	-	-	-	-	521	650B	624	506	475	444	541	-
	MAX	-	-	-	-	-	80.1	87.5	83.5	76.6	61.8	56.0	47.0	-
	MIN	-	-	-	-	-	54.8	56.6	55.5	48.3	43.8	46.1	39.4	-
DUTTONS LANDING	EVAP	1.11B	2.14	4.68	6.69	9.29	8.97B	9.31	7.61	7.99	4.22	1.77	1.07	64.85
	WIND	1660	1160	1167	2524B	3383	3717	3471	2895	2051	1974	1529	1872	27403
	MAX	55.8	65.0	73.5	74.1	80.9	81.6	85.0	82.7	82.5	72.4	64.8	54.7	72.8
	MIN	45.0	45.2	46.1	44.1	51.4	53.7	55.8	54.9	53.7	49.5	50.0	42.1	49.3
FERNDALE 2 NW	EVAP	.51	1.50	2.53	3.46	4.62	4.43	4.74	3.57	4.17	1.98	.91	.65	33.07
	WIND	1486	761	996	1042	953	830	681	660	652	543	617	881	10102
	MAX	55.2	61.1	66.4	70.0	76.9	78.5	79.2	76.2	76.8	65.4	59.1	51.6	68.0
	MIN	45.6	44.2	44.8	45.6	51.2	54.8	56.0	54.5	52.1	47.2	47.8	41.7	48.8
LAKE PILLSBURY NO 2	EVAP	.70B	1.69	-	5.33	-	-	-	-	-	-	-	-	-
	WIND	272	259	-	943B	-	-	-	-	-	-	-	-	-
	MAX	51.3	58.6	-	68.8	-	-	-	-	-	-	-	-	-
	MIN	41.4	39.5	-	42.3	-	-	-	-	-	-	-	-	-
TRINITY DAM VISTA PT	EVAP	-	-	2.92B	4.35	7.61	8.35	11.42	10.49	6.57	3.14	.58B	-	-
	WIND	-	-	1725	1443	1089	1186	1198	1185	1177	1014	832	815	-
TULELAKE	EVAP	-	-	-	-	8.28B	7.58B	9.88	9.12B	6.53	-	-	-	-
WILLOW CREEK 1 NW	EVAP	-	.84B	1.95	2.40	5.02	6.90	9.61B	7.38	4.60	2.48B	-	1.78	-
	WIND	-	-	-	206	205	311	440	488	346	167B	65B	68	-
	MAX	-	56.8	65.5	66.1	-	88.9	95.3	90.0	81.0	69.0	-	45.6	-
	MIN	-	43.8	44.8	43.5	-	58.8	61.7	57.6	51.9	46.2	-	39.0	-
* * * SACRAMENTO DRAINAGE 02														
BERRYESSA LAKE	EVAP	1.52	2.37	5.15	6.30	10.03	11.14	-	-	-	-	-	-	-
	WIND	1930	1175	1668	1411	1622	1845	-	-	-	-	-	-	-
	MAX	53.4	60.8	68.4	72.4	84.7	87.6	-	-	-	-	-	-	-
	MIN	43.8	42.8	44.1	43.6	53.3	57.9	-	-	-	-	-	-	-
BRANNAN ISLAND	EVAP	1.18B	1.90	5.53	7.52	10.45	11.89	13.84	12.52	9.34	5.12	1.64	.88	81.81
	WIND	1650	1404	2701	3530	3900	4730	4610	4870	2868	2872	1075	1135	35345
CHICO EXPERIMENT STA	EVAP	-	1.61B	4.09B	5.85	8.77	8.87B	10.85	9.32B	7.10	3.83	1.10B	-	-
	WIND	1884	913	1214	1219	1470	1176	1061	962	865	971	1362	1283B	14380
DAVIS 2 WSW	EVAP	1.65	2.33	7.28	8.14	12.66	12.26	13.71	11.59	9.78B	6.44	2.58B	.79B	89.21
	DEP	.36	.37	3.38	2.25	4.28	2.13	2.66	1.68	1.68	1.18	.03	.61	19.39
	WIND	3573	2076	3630	3103	3840	3299	2648	2355	2616	2348	3443	3740	36671
	MAX	56.0	63.4	68.6	73.8	83.2	87.4	92.4	90.5	83.8	72.5	61.4	50.2	73.6
	MIN	43.6	42.9	43.3	43.0	53.2	55.6	57.9	55.2	53.9	48.0	47.2	40.5	48.7
FOLSOM DAM	EVAP	.42	1.63	3.95	5.63	8.89	8.90	10.92	10.02	8.65	4.99	1.87	.50	66.37
	WIND	939	331	542	461	428	261	162	106	137	141	936	1975	6419
LAKESHORE	EVAP	-	2.03B	3.91B	5.13	7.42	8.01	11.13	10.06	7.40	4.10B	-	-	-
	DEP	-	.59	.90	.30	1.27	.42	1.26	1.13	1.06	.96	-	-	-
	WIND	1125	797	960B	959	853	925	1057	999	931	760	827	688	10881
LAKE SPAULDING DAM	EVAP	-	-	-	-	-	9.09	12.27	12.41	9.44B	-	-	-	-
MARKLEY COVE	EVAP	-	1.75	4.88	5.82	9.72	10.86	13.38	11.45	8.73	5.07	1.66	.77	-
	WIND	-	1032	1953	2098	2176	2147	1977	1997	1755	1686	1439	1526	-
	MAX	-	59.7	67.2	69.8	81.6	85.9	92.0	90.6	81.8	68.3	57.8	47.0	-
	MIN	-	40.6	41.8	39.3	49.2	53.9	56.2	55.9	51.0	44.8	43.4	37.1	-
MONTICELLO DAM	EVAP	.93B	-	-	-	-	-	-	-	-	-	-	-	-
	WIND	777B	-	-	-	-	-	-	-	-	-	-	-	-
	MAX	54.2	-	-	-	-	-	-	-	-	-	-	-	-
	MIN	45.1	-	-	-	-	-	-	-	-	-	-	-	-
PLACERVILLE IFG	EVAP	1.03B	1.99B	3.91B	4.14	7.07	7.26	9.87	8.68	7.76	4.23	1.54B	-	-
	WIND	1119	796	994	784	1135	1186	1110	818	1501	1021	1064	1314	12842
SHASTA DAM	EVAP	-	2.45B	3.95B	5.10	7.38	8.27	11.20	10.58	8.25	5.18B	2.41B	1.03B	-
	DEP	-	.31	.39	.75	.44	1.80	1.33	.60	.27	.01	.39	.77	-
	WIND	1966	1479	1599	1611	1719	1590	1863	1809	1919	1673	1613	1502	20343
WHISKEYTOWN RES	EVAP	-	1.73B	3.48	4.88	8.11	8.68	11.94	11.32	7.87	4.11	1.14B	-	-
	WIND	1137	919	1097	901	805	729	798	890	877	862	811	766	10592
WILLOWS USBR	EVAP	3.35B	2.47B	6.01	7.35	10.43	10.03	12.39	10.60	10.26	5.59	1.71B	2.34	82.53
	WIND	2849	1304	2442	1896	1987	1806	1225	910	1491	1272	2042	2052	21276
	MAX	-	64.7	71.6	77.5	-	91.0	94.5	-	90.8	-	-	-	-
	MIN	-	45.1	45.0	46.1	-	63.1	64.5	-	57.1	-	-	-	-
* * * NORTHEAST INTERIOR BASINS 03														
BOCA	EVAP	-	-	-	-	-	7.00B	10.36	10.26	7.44	-	-	-	-
	DEP	-	-	-	-	-	1.77	.11	.72	.41	-	-	-	-
	WIND	-	-	-	-	-	1247B	1052	1061	1273	-	-	-	-
FLEMING FISH AND GAME	EVAP	-	-	-	5.02	7.46	7.17	9.57	8.98	6.48	3.71	-	-	-
	WIND	-	-	-	1819	1192	711	604	518	769	815	-	-	-

See Reference Notes Following Station Index

TOTAL EVAPORATION AND WIND MOVEMENT

Station		Jan	Feb	Mar	Apr	May	June	July	Aug.	Sept.	Oct	Nov	Dec.	Annual
HAMPE CITY	EVAP	-	-	-	-	-	4.71B	-	-	-	-	-	-	-
	DEP	-	-	-	-	-	.34	-	-	-	-	-	-	-
	WIND	-	-	-	-	-	657B	-	-	-	-	-	-	-
* * * CENTRAL COAST DRAINAGE 04														
BURLINGAME	EVAP	1.88	2.27	5.40	7.53	7.79	8.45	9.33	8.52	7.45	4.82	2.27	1.50	67.21
	WIND	2678B	1752	2997	4124	3214	3375	2717	2848	2218	2095	1696	1830	31544
	MAX	60.5	66.6	70.2	68.0	78.6	78.0	81.9	79.5	80.7	71.4	63.0	56.6	71.3
	MIN	46.1	48.4	47.8	46.4	52.2	64.9	55.8	54.5	52.0	48.8	48.4	44.4	50.8
CALIMIENTO DAM	EVAP	1.40B	2.49B	4.52B	-	-	-	11.03	9.66	8.10	4.98	2.36B	1.12B	-
NEWARK	EVAP	2.15	2.85	6.10	8.04	9.99	9.66B	9.91	8.56	9.17	5.07B	2.70B	1.94	76.14
	DEP	.70	.88	2.48	3.02	3.05	1.75	1.62	1.17	3.16	1.03	.60	.59	20.05
	WIND	-	-	-	-	4198	4121	3446	3443	2824	2482	2570	3424	-
* * * SAN JOAQUIN DRAINAGE 05														
ANTIOCH PUMPING PL 3	EVAP	1.22	2.04	5.20	8.07	9.93	10.51	11.83	10.29	8.56B	5.06	1.77	.82	75.30
	DEP	-.15	-.03	.87	1.57	.74	-.92	-.39	-.11	.42	-.25	-.46	-.59	.70
CAMP PARDEE	EVAP	.76	1.28	3.04	4.60	8.05	8.72	11.52	9.71	7.02	3.79	1.44	.63	60.56
	DEP	.06	.08	.67	.41	.86	-.99	-.38	-.66	-.42	-.23	-.08	-.14	-.82
	WIND	640	468	617	518	505	557	545	487	311	310	471	562	5991
FRIANT GOVERNMENT CAMP	EVAP	1.52	2.16	4.10	5.81	10.01	11.14	14.08	12.78	9.14	5.69	3.07	1.62	81.12
	DEP	.13	.07	.15	-.51	-.53	-2.96	-2.34	-1.48	-1.08	-.61	.12	.19	-8.85
	WIND	1495	1259	1513	1475	1619	1643	1584	1501	1295	1233	1347	1574	17538
	MAX	53.6	60.5	67.0	70.6	84.1	89.9	94.6	92.2	85.0	72.6	62.3	51.7	73.7
	MIN	41.3	42.8	44.7	43.6	54.1	62.4	67.1	64.8	57.8	52.2	46.7	40.7	51.5
HETCH HETCHY	EVAP	-	-	-	-	-	-	9.00B	9.01	7.05	3.90B	-	-	-
KETTLEMAN CITY	EVAP	2.01	2.93	5.71	7.71	12.76	13.44	15.59	13.49	10.52	6.44	3.18	1.55	95.33
	WIND	1013	903	1112	1158	1295	1224	1092	1049	885	633	703	678	11745
	MAX	-	-	-	-	-	-	-	-	-	-	65.5	55.7	-
	MIN	-	-	-	-	-	-	-	-	-	-	47.3	41.7	-
KNIGHTS FERRY 2 SE	EVAP	-	3.03	3.43B	5.07B	8.07B	-	-	11.14B	8.36B	4.45	1.62B	-	-
	WIND	470	181	360B	538	704B	-	943	914	539	287	380	-	-
LITTLE PANOCHE DET DAM	EVAP	1.74	3.01	6.81	10.13	15.20	15.97	19.56	16.89	13.79	7.92	3.31	1.36B	115.69
	WIND	2310	2046	2892	4135	4015	3561	3224	2658	2376	1990	2236	2286B	33729
	MAX	54.9	61.8	68.3	71.7	82.4	86.1	90.7	88.9	83.2	72.2	61.6	51.3	72.8
	MIN	42.5	42.8	43.9	43.1	52.0	57.3	60.9	58.6	53.3	47.9	44.2	39.5	48.8
LODI	EVAP	1.35B	1.98	5.18	5.70	8.60	10.11	11.26	9.31	7.22	4.17	2.01	1.22	68.11
	DEP	.28	.15	1.51	-.19	-.09	-.38	-.17	-.49	-.15	-.20	.10	.22	.59
	WIND	1601	942	1594	1749	1787	1846	1484	1220	853	881	1111	1360	16428
	MAX	52.0	57.4	66.6	74.3	83.9	85.6	91.3	87.6	83.4	70.3	59.5	48.7	71.7
	MIN	43.2	44.0	43.4	43.7	53.0	55.3	58.8	56.1	53.8	48.1	45.9	39.8	48.8
LOS BANOS DET RESV	EVAP	1.77	2.71	7.02	10.56	15.43	16.06	19.78	16.56	14.20	7.57	3.30	1.31	116.27
	WIND	3649	3169	4885	7645	7488	6976	5386	4699	5428	4238	3660	3448	60671
	MAX	55.6	62.1	69.1	72.0	82.4	86.8	92.1	89.8	83.0	72.6	62.4	52.5	73.4
	MIN	43.9	44.3	45.9	44.9	53.9	58.3	62.3	59.9	55.3	50.5	47.3	40.9	50.6
MANTECA	EVAP	1.54	1.98	5.25	7.09	10.17	10.71	12.22	10.72	8.68	4.72	2.16	1.21	76.45
	WIND	1987	1014	1553	1714	1760	1756	1351	1227	1044	870	1622	1916	17814
	MAX	54.1	60.8	69.1	72.9	84.3	87.9	93.0	90.4	84.2	71.2	60.4	51.0	73.3
	MIN	43.6	44.1	45.5	45.4	53.6	57.6	61.0	58.8	55.7	50.0	46.8	41.5	50.3
SALT SPRINGS PWR HOUSE	EVAP	1.26B	2.22B	4.37	3.80	8.53	6.73	10.39	10.32	8.80	5.41	2.27B	-	-
	DEP	-.79	.04	.81	-1.65	1.78	-1.47	-.52	-.30	.42	.11	-.70	-	-
SAN LUIS DAM	EVAP	1.91	2.61	6.98	10.28	15.04	15.82	21.19	18.25	14.57	7.78	3.46B	1.28	119.17
	WIND	1377	-	2485	5080	6601	7085	6141	5643	3924	3811	2372	1836	-
	MAX	57.4	65.5	72.4	75.1	82.9	85.6	91.1	89.9	83.5	74.0	64.2	51.9	74.5
	MIN	45.6	45.5	47.8	46.0	53.3	56.5	60.6	59.5	57.1	52.4	48.2	40.9	51.1
TRACY PUMPING PLANT	EVAP	1.88	2.92	6.85	8.50	13.28	14.62	17.70	14.59	11.69	6.72	2.41	1.34	102.50
	WIND	2177	1651	2869	4749	5570	5959	5261	-	3605	3279	2009	2082	-
* * * SOUTH COAST DRAINAGE 06														
BEAUMONT PUMPING PLANT	EVAP	-	3.03	4.25B	4.29B	6.88	8.35B	12.32B	11.68	10.35	5.81	3.86B	2.34B	-
	DEP	-	-.49	-.77	-1.35	-1.18	-1.51	.07	.49	1.16	-.96	-1.17	-1.52	-
	WIND	731	629B	742	849	881	775B	768	717	820	748	720	502	8882
	MAX	59.6	62.8	72.9	71.2	81.3	87.7	94.8	92.9	88.4	74.2	-	54.5	-
	MIN	39.0	38.8	40.3	40.5	43.8	55.2	59.8	59.7	50.3	45.4	-	38.5	-
CACHUMA DAM	EVAP	2.48	3.52	4.66	6.21	8.23	7.81	9.49	8.72	7.95	5.28	3.50B	1.66B	69.51
	WIND	1621	1537	1589	1938	1893	1527	1224	1104	1201	1235	1406	1334	17609
	MAX	58.6	63.3	70.1	72.6	81.0	84.5	89.7	88.3	83.1	75.5	63.4	52.6	73.6
	MIN	44.9	44.1	45.7	44.6	52.5	55.9	58.8	58.3	54.9	52.0	44.9	37.3	49.5
CHULA VISTA	EVAP	2.84	4.00	5.24	7.14	6.89B	7.27	7.59	7.89	6.95	5.45B	3.96B	2.20	67.42
	DEP	.14	.66	.28	1.25	-.16	.05	-.12	.52	1.04	.61	.38	-.58	4.07
	WIND	1771	1808	2534	-	2482	2879	2849	2718	2205	2223B	1832	1509	-
	MAX	67.0	74.3	77.0	81.2	-	80.5	84.9	-	83.2	75.9	69.5	62.0	-
	MIN	47.4	47.7	51.1	49.3	-	59.9	63.6	-	58.3	54.5	50.0	43.8	-

See Reference Notes Following Station Index

TOTAL EVAPORATION AND WIND MOVEMENT

Station		Jan	Feb	Mar	Apr.	May	June	July	Aug.	Sept.	Oct	Nov	Dec	Annual
RIVERSIDE EXP STA	EVAP	3.00	5.35	6.33	8.06	9.60	8.86	11.85	12.27	10.18	6.20	4.59	2.65	88.94
	DEP	.51	2.51	1.89	2.45	2.79	1.17	2.68	3.85	3.53	1.37	1.20	.18	24.13
	WIND	1051	1609	2031	2241	2051	1740	1645	1646	1488	1392	1470	1216	19580
	MAX	57.4	64.3	67.3	71.0	78.2	80.9	87.3	86.3	77.5	-	-	-	-
	MIN	43.8	43.8	45.3	44.6	53.0	57.1	61.5	61.4	51.0	-	-	-	-
TWITCHELL DAM	EVAP	2.54	3.23	5.48	7.35	8.81	8.50	9.18	8.13	9.59	5.61	-	2.26	-
	WIND	1062	1324	1583	1893	1578	1661	1701	1556	1604	1376	1477	1402	18217
	MAX	59.6	64.8	72.4	71.3	81.8	82.8	84.3	83.3	79.7	72.4	-	59.3	-
	MIN	44.5	43.5	44.5	42.0	49.9	53.1	53.7	52.2	50.6	45.2	-	40.5	-
* * * SOUTHEAST DESERT BASINS 07														
DEATH VALLEY	EVAP	3.91	6.45	10.03B	13.64	19.71	22.01	23.20	21.69	17.11	11.58	6.34	3.12	158.79
	WIND	967	1420	2431	2439	2669	2419	2235	2097	2052	1672	1197	970	22568
	MAX	61.3	72.1	78.5	85.8	94.8	100.6	102.5	102.7	94.0	81.9	68.9	60.1	83.6
	MIN	43.3	50.4	52.5	53.7	64.0	70.0	74.9	75.3	63.3	55.7	48.8	42.9	57.9
INDIO U S DATE GARDEN	EVAP	2.56	4.57	7.01	9.83	12.99	14.05	13.19	11.86	11.25	7.13	3.60	2.25	100.29
	WIND	401	559	990	1440	1465	1419	869	723	724	806	390	357	10143
	MAX	63.1	73.5	79.8	84.3	95.0	100.0	105.6	104.7	97.2	85.9	72.9	62.3	85.4
	MIN	43.2	48.6	52.0	52.6	61.1	66.6	73.3	75.0	63.0	56.7	49.3	43.1	57.0
MOJAVE	EVAP	-	-	-	10.10	14.97	15.53	17.48	16.72	13.90	9.63	5.54	-	-
	WIND	-	-	3049B	3800B	3904	3499	2744	2608	2525	2372	1900	1854	-
	MAX	-	-	-	72.6	81.4	88.0	93.9	94.5	84.8	74.6	63.8	-	-
	MIN	-	-	-	41.6	49.4	56.1	62.2	61.0	52.2	46.8	41.0	-	-

CHICO EXPERIMENT STA	: PAN PAINTED INSIDE AND OUTSIDE WITH ALUMINUM PAINT.
CAMP PARDEE	: PAN IS OF COPPER, AND PAINTED INSIDE AND OUTSIDE WITH ALUMINUM PAINT.
NEWARK	: PAN PAINTED OUTSIDE WITH GRAY ENAMEL.
SALT SPRINGS PWR H	: PAN IS OF STEEL PLATE, PAINTED, WITH ALUMINUM INSIDE AND OUTSIDE.
FRIANT GOVERNMENT CAMP	: PAN SCREEN COVERED.

See Reference Notes Following Station Index

SOIL TEMPERATURES

CALIFORNIA
1970

Station	Depth (IN)	Time	January Average	January Extremes	February Average	February Extremes	March Average	March Extremes	April Average	April Extremes	May Average	May Extremes	June Average	June Extremes	July Average	July Extremes	August Average	August Extremes	September Average	September Extremes	October Average	October Extremes	November Average	November Extremes	December Average	December Extremes	Annual Average	Annual Extremes
BRAWLEY 2 SW																												
	4		53.9	62 43	57.6	66 48	60.9	70 53	64.4	75 54	73.2	85 61	79.0	94 69	85.3	95 74	87.4	94 80	78.9	91 67	69.9	81 55	60.8	70 53	55.3	64 49	68.9	95 43
	8		55.4	60 -	58.3	63 52	61.9	68 56	65.7	72 60	73.8	81 63	79.9	90 74	85.9	93 79	87.7	92 82	80.7	89 71	72.6	80 63	63.1	69 56	56.7	63 51	70.1	93 51
	12	9AM	55.8	59 51	58.4	61 53	61.9	65 60	65.6	68 62	72.4	78 67	78.6	82 76	84.4	88 80	86.6	88 85	80.5	87 74	73.1	77 67	63.9	68 60	58.4	62 56	70.0	88 51
	20	9AM	57.4	59 55	58.6	60 56	62.0	64 60	65.2	67 63	71.0	74 66	77.3	80 75	82.9	87 79	85.3	87 84	80.7	86 75	73.9	78 69	65.4	69 63	60.0	63 57	70.0	87 55
	39	9AM	61.7	63 61	60.5	62 54	62.7	64 61	65.1	66 64	69.1	72 66	74.7	78 72	79.5	85 76	83.1	85 82	81.3	85 75	76.3	78 73	69.7	74 63	64.[illegible]	67 62	70.7	85 54
	79	9AM	69.1	71 68	66.8	67 66	67.0	67 67	67.5	68 67	69.4	71 68	73.1	78 71	76.1	78 74	79.7	81 79	80.7	81 80	78.6	80 77	75.2	77 73	71.3	73 70	72.9	81 66
DAVIS 2 WSW																												
	4		49.7	61 36	53.5	65 44	59.7	76 45	66.1	80 53	77.6	95 62	84.9	101 64	90.0	106 77	86.5	102 70	80.1	95 67	67.7	86 51	56.5	70 48	46.[illegible]	58 37	68.3	106 36
FRESNO WSO																												
	2		51.0	71 30	58.6	82 39	66.6	95 41	73.6	100 46	88.5	118 59	94.9	126 68	102.1	129 74	100.9	128 74	90.5	119 63	76.6	108 50	61.6	90 42	48.9	66 37	76.2	129 30
	4		50.8	65 35	57.6	75 44	64.7	86 45	71.8	91 53	85.8	108 64	92.3	113 73	98.8	117 80	97.9	115 81	88.5	108 71	75.5	97 55	61.9	81 46	49.8	63 41	74.6	117 35
	8		49.6	60 47	55.8	65 48	62.2	75 48	69.7	79 60	82.7	97 69	89.[illegible]	100 79	95.6	104 84	95.0	102 87	86.1	97 77	74.5	88 62	61.5	72 52	49.9	56 45	72.7	104 45
	20	8AM	53.5	57 50	57.3	61 55	61.9	68 57	68.[illegible]	71 67	77.1	83 69	85.0	89 82	89.9	92 85	89.7	90 88	83.9	88 81	75.8	81 69	64.9	68 60	55.[illegible]	59 52	71.9	92 50
	40	8AM	52.6	54 51	54.1	55 53	56.5	60 54	62.6	64 61	67.8	72 63	75.6	77 73	79.2	81 77	81.0	81 81	78.8	81 76	73.0	76 68	64.3	68 60	56.0	60 53	66.8	81 51
RIVERSIDE EXP STA																												
SUB-STA 1																												
	12		51.6	55 47	54.8	58 50	57.7	63 53	64.9	68 59	71.6	78 63	76.5	83 71	84.6	87 79	85.7	88 83	80.0	85 75	71.1	79 64	61.[illegible]	66 55	51.0	56 47	67.5	88 47
SUB-STA 2																												
	18		55.9	60 50	58.7	62 55	60.9	65 56	64.4	69 60	69.0	74 62	71.7	75 68	79.0	82 73	-	- -	-	- -	-	- -	-	- -	-	- -	-	- -

AVERAGE DATA ARE FROM MAX AND MIN READINGS FOR 24 HOURS UNLESS TIME IS INDICATED, IN WHICH CASE AVERAGES ARE FROM ONCE DAILY READINGS AT TIME SHOWN.

BRAWLEY 2 SW : HOLTVILLE SILTY CLAY, LEVEL, GRASS-COVERED SURFACE EXPOSED TO FULL SUN. GRASS MOWED AND IRRIGATED TO MAINTAIN GROWTH.

DAVIS 2 WSW : SANDY LOAM -- UNDER BARE GROUND SURFACE.

FRESNO WSO : ATWATER SANDY LOAM, LEVEL, BARE GROUND, DRAINAGE TO SOUTH, LATE AFTERNOON SHADE IN SUMMER ONLY.

RIVERSIDE EXP STA : STATION 1: RAMONA SANDY LOAM-LEVEL, BARE GROUND, WELL DRAINED, UNDER FULL SUN.
STATION 2: RAMONA SANDY LOAM-LEVEL, WELL DRAINED, UNDER SHADE OF A VALENCIA ORANGE TREE AND UNDER REGULARLY IRRIGATED SOIL.

See Reference Notes Following Station Index

STATION INDEX

Station	Index No.	Division No.	County	Drainage‡	Latitude	Longitude	Elevation	Years of record: Temp.	Years of record: Precip.	Years of record: Evap	Opened or closed during yr: Month opened	Opened or closed during yr: Month closed	Refer to tables
ACTON-HUBBARD RDFC261D	0014	06	LOS ANGELES	29	34 30	118 15	3200		74				2 C
ADELANTO	0024	07	SAN BERDINO	15	34 35	117 25	2845		11				2
ADIN RANGER STATION	0029	02	MODOC	21	41 12	120 57	4195	12	27				1 2 3
ALAMO 1 N	0064	04	CONTRA COSTA	4	37 52	122 02	410		12				2
ALDERPOINT	0088	01	HUMBOLDT	7	40 10	123 37	460	26	28				1 2 3
ALDER SPRINGS	0093	02	GLENN	23	39 40	122 42	4440						S
ALISO CN OAT MT FC 446	0115	06	LOS ANGELES	13	34 19	118 33	2367		31				2 C
ALPINE	0136	06	SAN DIEGO	33	32 50	116 46	1735	18	18				1 2 3
ALTADENA	0144	06	LOS ANGELES	13	34 11	118 08	1127		49				2
ALTURAS RANGER STATION	0161	02	MODOC	21	41 29	120 32	4365	53	56				1 2 3 C
AMBOY	0176	01	SAN BERDINO	6	34 34	115 45	635						C
ANGIOLA	0204	05	TULARE	9	35 59	119 29	205		70				2
ANGWIN PAC UNION COL	0212	01	NAPA	17	38 34	122 26	1815	19	31				1 2 3 C
ANTIOCH FIBREBOARD ML	0227	05	CONTRA COSTA	27	38 01	121 46	28	90	92				1 2 3
ANTIOCH PUMPING PL 3	0232	05	CONTRA COSTA	27	37 59	121 44	60	15	15	14			1 2 34
ANZA	0235	06	RIVERSIDE	33	33 33	116 40	3925		26				2
APACHE CAMP	0239	06	VENTURA	30	34 52	119 20	4965						C
APPLE VALLEY	0244	07	SAN BERDINO	15	34 31	117 13	2935		11				2
ARROYO GRANDE	0320	04	SN LUIS OBPO	4	35 07	120 34	105		11				2
ARROYO SECO	0322	04	MONTEREY	24	36 14	121 29	800						C
ARROYO SECO RS FC 508D	0327	06	LOS ANGELES	13	34 13	118 10	1220		54				2
ASH MOUNTAIN	0343	05	TULARE	9	36 29	118 50	1708	46	46				1 2 3
ATLAS ROAD OUTRA	0368	01	NAPA	17	38 26	122 15	1660						C
ATWELL	0374	05	TULARE	9	36 28	118 40	6480						S
AUBERRY 1 NW	0379	05	FRESNO	27	37 05	119 30	2140	51	55				1 2 3
AUBURN	0383	02	PLACER	1	38 54	121 04	1292	98	100				1 2 3
AVALON PLEASURE PIER	0395	06	LOS ANGELES	33	33 21	118 19	25	60	60				1 2 3
AVILA BEACH	0403	04	S LUIS OBISP	4	35 10	120 44	32	8					1 3
AZUSA CITY PARK FC143B	0410	06	LOS ANGELES	26	34 08	117 54	610		65				2
BADGER R	0422	05	TULARE	9	36 38	119 01	3030						C
BADGER PASS R	0425	05	MARIPOSA	14	37 40	119 40	7300						S
BAKER	0436	07	SAN BERDINO	6	35 16	116 04	940						C
BAKER 9 NNW	0437	07	SAN BERDINO	6	35 23	116 07	1045	17	17				1 2 3
BAKERSFIELD WSO R	0442	05	KERN	10	35 25	119 03	475	64	82				1 2 3 C
BALCH POWER HOUSE	0449	05	FRESNO	11	36 55	119 05	1720	8	45				1 2 3 C
BALL MOUNTAIN LOOKOUT	0468	02	TEHAMA	23	39 56	122 47	6500						S
BARRETT DAM	0514	06	SAN DIEGO	33	32 41	116 40	1623	55	56				1 2 3
BARSTOW	0519	07	SAN BERDINO	15	34 54	117 02	2162	48	58				1 2 3
BARTON FLAT	0534	05	FRESNO	11	36 49	118 53	3760						S
BATES RIDGE	0543	06	SNTA BARBARA	30	34 55	119 55	5165						S
BEARTRAP MEADOW	0596	05	TULARE	9	36 41	118 52	6800						S
BEAUMONT	0606	06	RIVERSIDE	28	33 56	116 58	2613		77				2 C
BEAUMONT PUMPING PLANT	0607	06	RIVERSIDE	28	33 59	116 58	3045	12	60	11			1 2 34
BEAUMONT 1 E	0609	07	RIVERSIDE	6	33 56	116 58	2605	31	31				1 2 3
BEEHIVE MEADOW	0617	05	TUOLUMNE	37	38 00	119 47	6500						S
BEL AIR FC 10 B	0619	06	LOS ANGELES	33	34 05	118 27	585		43				2 C
BEN LOMOND NO 3	0677	04	SANTA CRUZ	4	37 05	122 04	720	4	4				1 2 3
BENTON INSPECTION STA	0684	07	MONO	19	37 51	118 29	5461		8				2
BERKELEY	0693	04	ALAMEDA	4	37 52	122 15	345	84	84				1 2 3 C
BERRYESSA LAKE	0705	02	NAPA	23	38 33	122 14	460	11	12	10		OCT	1 2 34
BESWICK 7 S	0715	01	SISKIYOU	12	41 52	122 14	6140						S
BIEBER	0731	02	LASSEN	21	41 07	121 08	4125						C
BIG BAR RANGER STATION	0738	01	TRINITY	35	40 45	123 15	1260	17	27				1 2 3
BIG BEAR LAKE	0741	06	SAN BERDINO	28	34 15	116 55	6745	10	10				1 2 3
BIG BEAR LAKE DAM	0742	06	SAN BERDINO	28	34 14	116 58	6815		41				2 C
BIG BEND RANGER STA	0747	02	PLACER	39	39 18	120 31	5739		27				2
BIG DALTON DAM FC223BE	0758	06	LOS ANGELES	26	34 10	117 49	1575		41				2
BIG PINE CREEK	0767	07	INYO	19	37 08	118 29	10060						S
BIG PINES PARK FC 83B	0779	07	LOS ANGELES	6	34 23	117 41	6862		43				2 C
BIG SUR STATE PARK	0790	04	MONTEREY	4	36 15	121 47	235		56				2
BIG TUJUNGA DAM FC46DE	0798	06	LOS ANGELES	13	34 18	118 11	2317		31				2
BIRMINGHAM GEN HOSP	0818	06	LOS ANGELES	13	34 11	118 30	722						C
BISHOP CREEK INTAKE 2 R	0819	07	INYO	19	37 15	118 35	8154		11				2
BISHOP WB AIRPORT R	0822	07	INYO	19	37 22	118 22	4108	35	58				1 2 3 C
BISHOP UNION CARBIDE	0824	07	INYO	19	37 22	118 43	9390	11	12			MAY	1 2 3
BLACK MOUNTAIN 2 SW	0850	04	SANTA CLARA	4	37 18	122 10	2330		16				2
BLACKS MOUNTAIN R	0867	02	LASSEN	21	40 46	121 12	7200						S
BLACKWELLS CORNER 2WNW	0875	05	KERN	10	35 37	119 54	710	8	8				1 2 3
BLODGETT EXP. FOREST	0883	02	EL DORADO	1	38 55	120 40	4414						C
BLUE CANYON WSO R	0897	02	PLACER	39	39 17	120 42	5280	27	31				1 2 3 C
BLUE CREEK MTN 10	0900	01	DEL NORTE	12	41 24	123 46	4808						S
BLYTHE	0924	07	RIVERSIDE	5	33 37	114 36	268	61	62				1 2 3
BLYTHE 7 W	0925	07	RIVERSIDE	5	33 37	114 43	390						C
BLYTHE FAA AIRPORT	0927	07	RIVERSIDE	5	33 37	114 43	395	29	30				1 2 3
BOARD CAMP MOUNTAIN	0929	01	HUMBOLDT	25	40 42	123 42	4500						S
BOCA	0931	03	NEVADA	36	39 23	120 06	5575	34	81	30			1 2 34
BODIE	0943	03	MONO	38	38 13	119 01	8370	7	7				1 2 3
BONITA	0968	06	SAN DIEGO	33	32 40	117 02	105	54	55				1 2 3
BOONVILLE MNTNC STA	0973	01	MENDOCINO	17	39 01	123 22	342		11				2
BORON	0979	07	KERN	6	35 00	117 39	2460						C
BORREGO DESERT PARK	0983	07	SAN DIEGO	6	33 16	116 25	765	4	25				1 2 3 C
BOULDER C LOCATELLI R	1003	04	SANTA CRUZ	4	37 09	122 13	2175						C
BOULEVARD NO. 2	1010	07	SAN DIEGO	6	32 40	116 19	3600		2				2
BOUQUET CANYON	1013	06	LOS ANGELES	29	34 35	118 22	3055		30				2
BOWMAN DAM	1018	02	NEVADA	39	39 27	120 39	5347	40	87				1 2 3 C
BRADLEY	1034	04	MONTEREY	24	35 52	120 48	540		22				2
BRANNAN ISLAND	1043	02	SACRAMENTO	23	38 07	121 42	30	3	3	3			1 2 34
BRANSCOMB 3 NNW	1046	01	MENDOCINO	7	39 43	123 39	1455		10				2
BRAWLEY 2 SW	1048	07	IMPERIAL	6	32 57	115 33	-100	61	62				1 2 3 Q
BRAY 10 WSW	1050	01	SISKIYOU	14	41 34	122 08	5759						S
BREA CITY	1056	06	ORANGE	26	33 56	117 54	383		28			APR	2
BREA DAM	1057	06	ORANGE	26	33 53	117 56	275						C
BRENTWOOD 6 SW	1060	05	CONTRA COSTA	27	37 53	121 46	325						C
BRIDGEPORT	1072	03	MONO	38	38 15	119 14	6470	13	21				1 2 3
BRIDGEPORT RANGER STA	1076	03	MONO	38	38 17	119 17	6560						C
BRIDGEVILLE 4 NNW	1080	01	HUMBOLDT	7	40 32	123 49	2050		16				2
BROCKWAY SUMMIT	1096	03	PLACER	36	39 16	120 04	7200						S
BROOKS FARNHAM RANCH	1112	02	YOLO	23	38 46	122 09	294	43	49				1 2 3 C
BRUSH CREEK	1130	02	BUTTE	8	39 41	121 20	3560		35				2 C
BRUSHY SPRGS GUARD STA	1133	02	PLACER	1	39 00	120 35	4880						S
BRYSON	1142	04	MONTEREY	24	35 48	121 06	925						C
BUCKHORN	1149	02	SHASTA	21	40 52	121 51	3800		10				2
BUCKS CREEK PH	1159	02	PLUMAS	8	39 55	121 20	1760		11				2
BUCKS LAKE R	1161	02	PLUMAS	8	39 54	121 12	5200		27				2 C
BUENA VISTA	1170	04	SAN BENITO	20	36 46	121 11	1640						C
BURBANK FD FC226 B	1192	06	LOS ANGELES	13	34 11	118 18	680		41				2
BURBANK VALLEY PMP PLT	1194	06	LOS ANGELES	13	34 11	118 21	655	39	39				1 2 3 C
BURLINGAME	1206	04	SAN MATEO	4	37 35	122 21	10	25	25	15			1 2 34
BURNEY	1214	02	SHASTA	21	40 53	121 40	3127	36	36				1 2 3
BURNT RANCH 1 S	1215	01	TRINITY	35	40 48	123 28	2150		11				2
BURTON RANCH	1216	04	CONTRA COSTA	4	37 52	122 05	560		14				2
BUTLER VALLEY RANCH	1233	01	HUMBOLDT	17	40 46	123 54	420				MAY		1 2 34
BUTTE LAKE	1237	02	LASSEN	23	40 34	121 18	6060						S
BUTTONWILLOW	1244	05	KERN	10	35 24	119 28	269	31	55				1 2 3
CABAZON	1250	07	RIVERSIDE	6	33 55	116 47	1800		51				2
CACHUMA DAM	1253	06	SNTA BARBARA	32	34 35	119 59	781	17	19	15			1 2 34C
CAJON WEST SUMMIT	1272	07	SAN BERDINO	6	34 23	117 34	4780						C
CALAVERAS BIG TREES	1277	05	CALAVERAS	2	38 17	120 19	4696	30	30				1 2 3
CALAVERAS RANGER STA	1280	05	CALAVERAS	34	38 12	120 22	3343						C
CALAVERAS RESERVOIR	1281	04	ALAMEDA	11	37 29	121 49	805		11				2
CALEXICO 2 NE	1288	07	IMPERIAL	6	32 41	115 28	12		49				2
CALISTOGA	1312	01	NAPA	17	38 35	122 35	364		79				2
CALLAHAN RANGER STA	1316	01	SISKIYOU	12	41 18	122 48	3136	17	27				1 2 3
CAMEL PEAK	1348	02	PLUMAS	8	39 43	121 06	5560						
CAMP ANGELUS	1369	06	SAN BERDINO	28	34 09	116 59	5770						C
CAMP HI HILL OPIDS 57E	1404	06	LOS ANGELES	26	34 15	118 06	4250		49				2
CAMPO	1424	06	SAN DIEGO	33	32 37	116 28	2630	21	83				1 2 3
CAMP PARDEE	1428	05	CALAVERAS	16	38 15	120 51	658	43	44	31			1 2 34C
CAMP PIONEER SKI SHLTR	1433	02	SIERRA	39	39 38	120 34	5600						S
CAMP SIX LOOKOUT	1456	01	DEL NORTE	17	41 50	123 52	3700						S
CAMPTONVILLE RS	1462	02	YUBA	39	39 27	121 03	2755		58				2 C
CANBY 11 SW	1475	02	MODOC	21	41 22	121 03	4500		11				2
CANBY RANGER STATION	1476	02	MODOC	21	41 27	120 52	4312		18				2
CANOGA PARK PIERCE COL	1484	06	LOS ANGELES	13	34 11	118 34	790	21	21				1 2 3
CANTIL	1488	07	KERN	6	35 18	117 58	2010	14	15				1 2 3
CANYON DAM	1497	02	PLUMAS	8	40 10	121 05	4555	44	57				1 2 3
CARBON CANYON GILMAN	1518	06	ORANGE	26	33 55	117 47	1625						C
CARBON CANYON WORKMAN	1520	06	SAN BERDINO	26	33 58	117 47	1180						C
CARIBOU POWER HOUSE	1522	02	PLUMAS	8	40 05	121 09	2986		11				2
CARMEL VALLEY	1534	04	MONTEREY	4	36 29	121 44	425	12	12				1 2 3
CARPINTERIA RESERVOIR	1540	06	SANTA BARBAR	33	34 24	119 29	385						C
CASTLE ROCK RAD LAB	1583	05	SAN JOAQUIN	27	37 38	121 30	515	1	1		APR		2
CATHEYS VY BULL RUN RH	1588	05	MARIPOSA	27	37 24	120 03	1425	16	16				1 2 3 C
CAZADERO	1602	01	SONOMA	22	38 32	123 08	1055		31				2
CECILVILLE 5 SE	1606	01	SISKIYOU	12	41 06	123 03	2980	14	16				1 2 3
CEDARVILLE	1614	03	MODOC	18	41 32	120 10	4670	73	75				1 2 3
CENTERVILLE PH	1624	02	BUTTE	23	39 47	121 40	522	57	57				1 2 3
CHAGOOPA	1647	05	TULARE	10	36 30	118 27	10340						S
CHALLENGE RANGER STA	1653	02	YUBA	39	39 29	121 13	2560		33				2
CHAMPS FLAT WEST MDW	1656	02	LASSEN	18	40 42	120 58	5590						S
CHATSWORTH FC24F	1680	06	LOS ANGELES	13	34 15	118 36	948		43				2
CHATSWORTH RESERVOIR	1682	06	LOS ANGELES	13	34 14	118 37	906						C
CHERRY VALLEY DAM	1697	05	TUOLUMNE	37	37 58	119 55	4765	14	15				1 2 3
CHESTER	1700	02	PLUMAS	8	40 18	121 14	4525	12	60				1 2 3
CHICO EXPERIMENT STA	1715	02	BUTTE	23	39 42	121 47	205	101	100	18			1 2 34C
CHIQUITO CREEK	1737	05	MADERA	27	37 30	119 23	7290						S
CHITTENDEN PASS	1739	04	SAN BENITO	20	36 54	121 36	125		24				2
CHOLAME ALLEY RANCH	1743	04	SN LUIS OBPO	24	35 43	120 15	1753						C
CHUCHUPATE RANGER STA	1754	05	VENTURA	10	34 48	119 01	5260						C
CHULA VISTA	1758	06	SAN DIEGO	33	32 36	117 06	9	48	52	52			1 2 34
CITRUS HEIGHTS	1773	02	SACRAMENTO	23	38 42	121 18	138		10				2
CLAREMONT POMONA COL	1779	06	LOS ANGELES	26	34 06	117 43	1201	76	79				1 2 3
CLARKS PEAK 1 NE	1783	02	PLUMAS	8	40 13	120 30	5910						S
CLARKSBURG	1784	02	YOLO	23	38 25	121 32	14	36	36				1 2 3
CLARKS VALLEY MUDD RCH	1785	02	GLENN	23	39 33	122 24	410		9				2
CLEAR CREEK	1799	01	SISKIYOU	12	41 43	123 27	975		10				2
CLEARLAKE HIGHLANDS	1806	02	LAKE	23	38 58	122 38	1360	12	16				1 2 3 C
CLOVERDALE 3 SSE	1838	01	SONOMA	22	38 46	122 59	320	68	73				1 2 3
CLOVERDALE 11 W	1840	01	SONOMA	22	38 46	123 13	1820						C
CLOVER MEADOWS GS	1844	05	MADERA	27	37 32	119 17	7002						S
CLOVER VALLEY	1845	02	PLUMAS	8	39 57	120 27	5500						S
COALINGA	1864	05	FRESNO	27	36 09	120 21	671	58	59				1 2 3
COALINGA 1 SE	1867	05	FRESNO	27	36 08	120 21	663						C
COALINGA 14 WNW	1869	05	FRESNO	27	36 14	120 34	1640		31				2
COFFEE CREEK RS	1886	01	TRINITY	35	41 05	122 42	2500						C
COHASSET 1 NNE	1891	02	BUTTE	23	39 57	121 43	3180		9				2
COLBYS FC 53 D	1896	06	LOS ANGELES	13	34 18	118 07	3675		73				2
COLEMAN FISHERIES STA	1907	02	SHASTA	23	40 24	122 08	420		26				2
COLFAX	1912	02	PLACER	1	39 06	120 57	2418	98	101				1 2 3
COLGATE POWER HOUSE	1916	02	YUBA	39	39 20	121 11	595		64				2
COLUSA 1 SSW	1948	02	COLUSA	23	39 12	122 01	60	65	91				1 2 3
CONCORD 3 E	1962	04	CONTRA COSTA	4	37 58	121 59	195		14				2
COOL	1985	02	EL DORADO	1	38 53	121 01	1480		10				2
COPCO NO 1 DAM	1990	01	SISKIYOU	12	41 59	122 20	2703		11				2
CORCORAN IRRIG DIST	2012	05	KINGS	9	36 06	119 34	200	23	25				1 2 3 C
CORNING HOUGHTON RANCH	2027	02	TEHAMA	23	39 54	122 21	487		20				2
CORONA	2031	06	RIVERSIDE	28	33 52	117 34	710	57	62				1 2 3
CORRALITOS	2048	04	SANTA CRUZ	20	36 59	121 48	264						C
COTTONWOOD CREEK	2069	07	INYO	19	36 29	118 11	10600						S
COVELO	2081	01	MENDOCINO	7	39 47	123 15	1385	30	52				1 2 3
COVELO EEL RIVER RS	2084	01	MENDOCINO	7	39 50	123 05	1514						C
COVINA TEMPLE FC 193 B	2090	06	LOS ANGELES	26	34 05	117 52	575		42				2
COYOTE WELLS	2111	07	IMPERIAL	6	32 44	115 58	250		27				2
CRABTREE MEADOW	2114	05	TULARE	10	36 34	118 21	10700						S
CRAWFORD RANCH	2139	07	SAN DIEGO	6	32 53	116 17	1500						C
CRESCENT CITY 1 N	2147	01	DEL NORTE	17	41 46	124 12	40	70	81				1 2 3
CRESCENT CITY 7 ENE	2148	01	DEL NORTE	17	41 48	124 05	120		15				2
CRESCENT CITY MNTC STA	2150	01	DEL NORTE	17	41 46	124 12	53						C
CRESTLINE FIRE STA 2	2164	07	SAN BERDINO	15	34 15	117 1[illegible]	4900						C
CROCKETT	2177	04	CONTRA COSTA	4	38 02	122 13	9	16	53				1 2 3
CROWDER FLAT	2184	01	MODOC	12	41 53	120 44	5175						S
CRYSTAL LAKE FC 283C	2198	06	LOS ANGELES	26	34 19	117 51	5370		11				2
#CULVER CITY	2214	06	LOS ANGELES	33	34 01	118 24	106	35	36				1 2 3
CUMMINGS	2218	01	MENDOCINO	7	39 50	123 38	1285		43				2
CUYAMA	2230	06	SNTA BARBARA	30	34 56	119 37	2255	24	26				1 2 3
CUYAMACA	2239	06	SAN DIEGO	25	32 59	116 35	4650	71	83				1 2 3 C
CUYAMA RANCH	2248	06	SN LUIS OBPO	30	34 59	119 40	2170					MAY	C
DAGGETT 1 ENE	2255	07	SAN BERDINO	6	34 52	116 52	1975						C
DAGGETT FAA AIRPORT	2257	07	SAN BERDINO	6	34 52	116 47	1915	27	31				1 2 3
DANA 2 SE	2269	02	SHASTA	21	41 06	121 31	3320		11				2
DAVENPORT	2290	04	SANTA CRUZ	4	37 01	122 12	273		10				2
DAVIS 2 WSW	2294	02	YOLO	23	38 32	121 46	60	99	99	38			1 2 34CG
DAVIS CREEK	2296	02	MODOC	21	41 44	120 22	4750		11				2
DAY	2306	02	MODOC	21	41 13	121 23	3650						C
DEAD HORSE RES 2 SE	2311	02	MODOC	21	41 42	120 33	5057						S
DEATH VALLEY	2319	07	INYO	6	36 28	116 52	-194	55	59	9			1 2 34
DEEP CANYON LABORATORY	2327	07	RIVERSIDE	6	33 39	116 23	1200		8				2
DEEP SPRINGS COLLEGE	2331	07	INYO	6	37 22	117 59	5225	18	22				1 2 3
DEER CREEK FLAT	2333	02	TEHAMA	23	40 01	121 50	1910						S
DEER CREEK POWER HOUSE	2334	02	NEVADA	39	39 18	120 51	3700	61	63			OCT	1 2 3
DEER CREEK FOREBAY	2338	02	NEVADA	39	39 18	120 50	4455	2	2		NOV		1 2 3
DELANO	2346	05	KERN	9	35 47	119 15	323		65				2
DEL MONTE	2362	04	MONTEREY	4	36 36	121 52	45						C
DEL PUERTO ROAD CAMP	2369	05	STANISLAUS	27	37 25	121 23	1125		11				2
DENAIR 3 NNE	2389	05	STANISLAUS	37	37 34	120 47	137	71	72				1 2 3
DE SABLA	2402	02	BUTTE	23	39 52	121 37	2713	64	67				1 2 3
DESCANSO RANGER STA	2406	06	SAN DIEGO	33	32 51	116 37	3500		52				2
DIAMOND BAR HORSE CAMP	2432	06	LOS ANGELES	26	34 00	117 49	880						C
DOBBINS 1 S	2456	02	YUBA	39	39 22	121 12	1640	1	1		MAY		1 2 3
DOBBINS COLGATE FOREBY	2458	02	YUBA	39	39 20	121 12	1550	55	66			MAY	1 2 3
DONNER MEMORIAL ST PK	2467	03	NEVADA	36	39 19	120 14	5937	16	17				1 2 3
DOUBLEBUNK MEADOW	2492	05	TULARE	10	35 57	118 36	6200						S
DOWNEY FD FC107C	2494	06	LOS ANGELES	33	33 56	118 08	116		45				2
DOWNIEVILLE RANGER STA	2500	02	SIERRA	39	39 34	120 50	2895	44	53				1 2 3 C
DOYLE	2504	03	LASSEN	18	40 02	120 06	4240		11				2
DOYLE 5 SSE	2506	03	LASSEN	18	39 57	120 05	4385	14	14				1 2 3
DRY CANYON RESERVOIR	2516	06	LOS ANGELES	29	34 29	118 32	1455	9	48				1 2 3
DUDLEYS	2539	05	MARIPOSA	14	37 45	120 06	3000	58	60				1 2 3
DUNNIGAN	2568	02	YOLO	23	38 53	121 58	60		72				2
DUNN SIDING	2570	07	SAN BERDINO	15	35 03	116 26	1610		11				2
DUNSMUIR RANGER STA	2572	02	SISKIYOU	23	41 13	122 16	2420		60				2
DUSY BENCH	2577	05	FRESNO	11	37 06	118 35	9470						S
DUTTONS LANDING	2580	01	NAPA	17	38 12	122 18	20	9	15	15			1 2 34
EAGLE CREEK	2591	05	TULARE	10	35 59	118 39	6650						S
EAGLE MOUNTAIN	2598	07	RIVERSIDE	6	33 48	115 27	973	37	37				1 2 3
EAST PARK RESERVOIR	2640	02	COLUSA	23	39 22	122 31	1205	60	60				1 2 3
EL CAPITAN DAM	2709	06	SAN DIEGO	25	32 53	116 49	600	35	35				1 2 3 C
EL CENTRO 2 SSW	2713	07	IMPERIAL	6	32 46	115 34	-30	37	39				1 2 3 C
ELECTRA POWER HOUSE	2728	05	AMADOR	16	38 20	120 40	715	66	67				1 2 3
ELIZABETH LAKE FC128B	2735	06	LOS ANGELES	29	34 36	118 34	2075		22				2
ELK VALLEY	2749	01	DEL NORTE	17	42 00	123 43	1705	33	33				1 2 3
ELLERY LAKE	2756	03	MONO	38	37 56	119 14	9645		45				2
ELLIOTT	2760	05	SAN JOAQUIN	16	38 14	121 12	92		44				2
EL MODENA	2775	06	ORANGE	28	33 48	117 47	464						C
ELSINORE	2805	06	RIVERSIDE	28	33 40	117 20	1285	72	73				1 2 3 C
ESCONDIDO	2862	06	SAN DIEGO	33	33 07	117 05	660	72	73				1 2 3
ESCONDIDO NO 2	2863	06	SAN DIEGO	33	33 07	117 05	600						C
ETIWANDA	2895	06	SAN BERDINO	28	34 08	117 31	1390						C
ETNA R	2899	01	SISKIYOU	12	41 28	122 54	2912						C
#EUREKA WSO R	2910	01	HUMBOLDT	17	40 48	124 10	43	84	84				1 2 3 C
EXCHEQUER RESERVOIR	2920	05	MARIPOSA	14	37 35	120 16	442		20				2
EXETER FAUVER RANCH	2922	05	TULARE	9	36 21	119 04	439						C
FAIRFIELD	2933	02	SOLANO	23	38 15	122 03	15						C
FAIRFIELD FIRE STATION	2934	02	SOLANO	23	38 16	122 02	38	19	20				1 2 3
FAIRMONT	2941	07	LOS ANGELES	15	34 42	118 26	3060	49	61				1 2 3
FALLBROOK	2958	06	SAN DIEGO	33	33 21	117 15	660						C
FALL RIVER MILL INTAKE	2964	02	SHASTA		41 01	121 28	3340		7				2
FEATHER FALLS	2994	02	BUTTE	8	39 36	121 16	2965						C
FERGUSON RANCH	3020	02	TEHAMA	23	40 21	122 27	800						C
FERNDALE 8 SSW	3025	01	HUMBOLDT	17	40 30	124 20	1445		11				2
FERNDALE 2 NW	3030	01	HUMBOLDT	7	40 36	124 17	10	8	8	8			1 2 34
FIDDLETOWN LYNCH RANCH	3038	05	AMADOR	16	38 32	120 42	2140		25				2 C
FIGUEROA MOUNTAIN	3048	06	SNTA BARBARA	32	34 44	120 00	3200						C
FILLMORE 1 WNW	3050	06	VENTURA	29	34 24	118 56	435		11				2
FIVE POINTS 5 SSW	3083	05	FRESNO	11	36 22	120 09	285	22	25				1 2 3
FLEMING FISH AND GAME	3087	03	LASSEN	18	40 22	120 19	4000	9	11	10			1 2 34
FLORENCE LAKE R	3093	05	FRESNO	27	37 16	118 58	7325						C
FOLSOM DAM	3113	02	SACRAMENTO	1	38 42	121 10	350	15	15	15			1 2 34
FONTANA 5 N	3118	06	SAN BERDINO	28	34 11	117 27	1972		16				2
FONTANA KAISER	3120	06	SAN BERDINO	28	34 05	117 30	1090	48	51				1 2 3

Station	Index No	Division No	County	Drainage‡	Latitude	Longitude	Elevation	Years of record Temp.	Precip.	Evap	Month opened	Month closed	Refer to tables
FOREST GLEN	3130	01	TRINITY	35	40 23	123 20	2340	33	35				1 2 3
FORESTHILL RANGER STA	3134	02	PLACER	1	39 01	120 51	3015		31				2
FORKS OF SALMON	3151	01	SISKIYOU	12	41 16	123 19	1240		9				2
FORT BIDWELL	3157	03	MODOC	8	41 51	120 08	4498	82	83				1 2 3
FORT BRAGG	3161	01	MENDOCINO	17	39 27	123 48	80	36	78				1 2 3 C
FORT [illegible] STATION	3164	01	MENDOCINO	17	39 14	123 49	61	30	31				1 2 3
FORT DICK	3173	01	DEL NORTE	17	41 52	124 09	46		12				2
FORT JONES 6 ESE	3176	01	SISKIYOU	12	41 35	122 43	3324						C
FORT JONES RANGER STA	3182	01	SISKIYOU	12	41 36	122 51	2720	34	34				1 2 3
FORT ORD	3186	04	MONTEREY	4	36 41	121 56	134	3	3				2
FORT ROSS	3191	01	SONOMA	17	38 31	123 15	116	21	96				1 2 3
[illegible]	3232	04	SANTA CRUZ	20	37 03	121 49	1495						C
FRENCH GULCH	3242	02	SHASTA	23	40 42	122 38	1100		19				2
FRESNO WSO R	3257	05	FRESNO	17	36 46	119 43	328	83	93				1 2 3 C
FRIANT GOVERNMENT CAMP	3261	05	FRESNO	27	36 59	119 43	410	32	32	32			1 2 34
FULLERTON DAM	3285	06	ORANGE	26	33 54	117 53	340						C
FULLERTON HILLCREST RV	3288	06	ORANGE	26	33 53	117 55	330		38				2
GARBERVILLE	3320	01	HUMBOLDT	7	40 06	123 48	340						2
GARDEN VALLEY R S	3338	02	EL DORADO	1	38 50	120 51	1940		24				2
GASQUET RANGER STATION	3357	01	DEL NORTE	17	41 52	123 58	384		31				2
GEM LAKE	3369	03	MONO	38	37 45	119 08	8970		44				2
GEORGETOWN RANGER STA	3384	02	EL DORADO	1	38 55	120 47	3001	8	24				1 2 3 C
GERBER RANCH	3387	04	SANTA CLARA	4	37 22	121 29	2140		10				2
GERLE CREEK CAMP	3388	02	EL DORADO	1	38 59	120 23	5400						S
GIBRALTAR DAM NO 2	3402	06	SNTA BARBARA	32	34 31	119 41	1550		13		MAY		2 C
GIBSON HWY MNTNCE STA	3405	02	SHASTA	23	41 01	122 24	1650		7				2
GILLESPIE FIELD	3410	06	SAN DIEGO	33	32 49	116 58	385	11	11				1 2 3
GILROY	3417	04	SANTA CLARA	20	37 00	121 34	194	13	13				1 2 3
GILROY 8 NE	3419	04	SANTA CLARA	20	37 02	121 27	1050						C
GILROY 14 ENE	3422	04	SANTA CLARA	20	37 06	121 20	1350		14				2
[illegible]	3450	06	LOS ANGELES	13	34 09	118 16	530		61				2
GLENDORA WEST FC 185	3452	06	LOS ANGELES	26	34 08	117 52	822		88				2
GLENNVILLE	3463	05	KERN	10	35 43	118 42	3140	19	20				1 2 3
GLENNVILLE FULTON RS	3465	05	KERN	10	35 44	118 40	3500						C
GOLD ROCK RANCH	3489	07	IMPERIAL	6	32 53	114 52	485	7	7				1 2 3
GOLD RUN	3491	02	PLACER	39	39 10	120 52	3320		52				2
GOLDSTONE ECHO	3493	07	SAN BERDINO	6	35 18	116 48	3220						S
GONZALES 9 ENE	3502	04	SAN BENITO	24	36 32	121 17	2350						C
GRACE MEADOW	3529	05	TUOLUMNE	37	38 09	119 36	8900					JUL	S
GRANITE SPRINGS	3549	02	PLUMAS	8	40 06	120 21	5765						S
GRANT GROVE	3551	05	TULARE	11	36 44	118 58	6600	29	35				1 2 3 C
GRASS VALLEY NO. 2	3573	02	NEVADA	39	39 13	121 04	2400	5	5				1 2 3 C
GRATON	3578	01	SONOMA	22	38 26	122 52	200	74	75				1 2 3
GREENVIEW	3614	01	SISKIYOU	12	41 33	122 54	2818		27				2
GREENVILLE RANGER STA	3621	02	PLUMAS	8	40 08	120 56	3560		48				2
GROVELAND 2	3669	05	TUOLUMNE	37	37 50	120 14	2825						C
GROVELAND RANGER STA	3672	05	TUOLUMNE	37	37 49	120 06	3145		33				2
GUERNEVILLE	3683	01	SONOMA	22	38 30	123 00	145		31				2
HAINES CYN LOWER FC 364	3703	06	LOS ANGELES	13	34 16	118 16	2450		52			JUL	2
HAINES CYN UPPER FC 367	3704	06	LOS ANGELES	13	34 16	118 15	3440		55				2
HAIWEE	3710	07	INYO	19	36 08	117 57	3825	47	48				1 2 3
HALF MOON BAY	3714	04	SAN MATEO	4	37 28	122 26	60	30	31				1 2 3
HAMILTON BRANCH PH	3725	02	PLUMAS	8	40 16	121 05	4560						C
HANFORD	3747	05	KINGS	11	36 20	119 40	242	69	72				1 2 3
HANSEN DAM	3751	06	LOS ANGELES	13	34 16	118 24	1100						C
HAPPY CAMP RANGER STA	3761	01	SISKIYOU	12	41 48	123 22	1150	52	55				1 2 3 C
HARRISON GULCH RS	3791	02	SHASTA	23	40 22	122 58	2750		27				2 C
HARRY ENGLEBRIGHT DAM	3800	02	NEVADA	39	39 14	121 16	580		20				2
HAT CREEK RS	3821	02	SHASTA	21	40 48	121 30	3345						C
HAT CREEK PH NO 1	3824	02	SHASTA	21	40 56	121 33	3015	44	50				1 2 3
HAYFIELD PUMPING PLANT	3855	07	RIVERSIDE	6	33 42	115 38	1370	37	37				1 2 3 C
HAYFORK RANGER STATION	3859	01	TRINITY	35	40 33	123 10	2340		47				2
HAYWARD 6 ESE	3863	04	ALAMEDA	4	37 39	121 59	715						C
HEALDSBURG	3875	01	SONOMA	22	38 37	122 52	102	77	94				1 2 3
HEALDSBURG NO 2	3878	01	SONOMA	22	38 37	122 52	102		25				2
HELL HOLE	3891	02	PLACER	1	39 04	120 25	4850						C
HEMET	3896	06	RIVERSIDE	33	33 45	116 57	1655		30				2
HENSHAW DAM	3914	06	SAN DIEGO	33	33 14	116 46	2700	28	28				1 2 3 C
HERNANDEZ 2 NW	3925	04	SAN BENITO	20	36 25	120 55	2160		30				2
HERNANDEZ 7 SE	3928	04	SAN BENITO	20	36 18	120 42	2765						C
HESPERIA	3935	07	SAN BERDINO	15	34 25	117 18	3195		11				2
HETCH HETCHY	3939	05	TUOLUMNE	37	37 57	119 47	3870	60	59	15			1 2 34C
HIDDEN VALLEY RANCH	3946	02	NEVADA	39	39 02	121 06	1480		9				2
HIGHLAND LAKES	3954	05	ALPINE	16	38 30	119 48	8650						S
HILTS	3987	01	SISKIYOU	12	42 00	122 38	2900	11	28				1 2 3
HOBERGS	4010	02	LAKE	23	38 51	122 43	2960		31				2
HOCKETT MEADOWS	4012	05	TULARE	9	36 22	118 39	8500						S
HOEGEES FC 60 A	4017	06	LOS ANGELES	13	34 13	118 02	2650		45				2
HOGBACK ROAD	4019	02	TEHAMA	23	40 13	122 00	1320						S
HOLLISTER 1 SW	4022	04	SAN BENITO	20	36 50	121 25	279	97	97				1 2 3
HOLLISTER 2	4025	04	SAN BENITO	20	36 51	121 24	284						C
HOLLISTER 10 ENE	4035	04	SAN BENITO	4	36 55	121 14	2578						C
HONEYDEW 2 WSW	4074	01	HUMBOLDT	17	40 14	124 09	375		11				2
HOOPA	4082	01	HUMBOLDT	35	41 03	123 40	345	12	12				1 2 3 C
HOPLAND 8 NE	4097	02	LAKE	23	39 01	123 00	2510						C
HOSSACK	4120	05	TULARE	37	36 11	118 37	7100						S
HUASNA	4144	06	SN LUIS OBPO	30	35 06	120 23	715						C
HUCKLEBERRY LAKE	4148	05	TUOLUMNE	37	38 06	119 45	7800						S
HUNTER DIST GRAVES RCH	4166	02	TEHAMA	23	40 11	122 33	770		10				2
HUNTERS DAM	4170	05	CALAVERAS	34	38 12	120 22	3220		11				2
HUNTINGTON LAKE	4176	05	FRESNO	27	37 14	119 13	7020	55					1 3 C
HURKEY CREEK PARK	4181	06	RIVERSIDE	33	33 41	116 41	4390						C
HYAMPOM	4191	01	TRINITY	35	40 37	123 27	1260						C
IDLEWILD HWY MNTNC STA	4202	01	DEL NORTE	17	41 54	123 46	1250		9				2
IDRIA	4204	05	SAN BENITO	27	36 25	120 40	2650	49	53				1 2 3
IDYLLWILD FIRE DEPT	4211	06	RIVERSIDE	33	33 45	116 43	5397	30	39				1 2 3 C
IMPERIAL	4223	07	IMPERIAL	6	32 51	115 34-	64	50	52				1 2 3
IMPERIAL FAA AP	4224	07	IMPERIAL	6	32 50	115 34-	58	9	9				1 2 3
INDEPENDENCE	4232	07	INYO	19	36 48	118 12	3950	63	85				1 2 3 C
INDEPENDENCE CAMP	4233	03	SIERRA	36	39 27	120 18	7000						S
INDEPENDENCE ONION VLY	4235	07	INYO	19	36 46	118 20	9175						C
INDIO U S DATE GARDEN	4259	07	RIVERSIDE	6	33 44	116 15	11	92	93	1			1 2 34
INYOKERN	4278	07	KERN	6	35 39	117 49	2440	20	22				1 2 3
INYOKERN ARMITAGE	4280	07	KERN	6	35 41	117 41	2220		30				2
IONE	4283	05	AMADOR	16	38 21	120 56	284		11				2
IOWA HILL	4288	02	PLACER	1	39 05	120 50	3056		8				2
IRON MOUNTAIN	4297	07	SAN BERDINO	6	34 08	115 08	922	36	36				1 2 3 C
JESS VALLEY	4374	02	MODOC	21	41 16	120 18	5300	28	30				1 2 3
JOHN BULL FLAT	4388	07	SAN BERDINO	6	34 20	116 53	8060					NOV	S
JOHNSONDALE	4389	05	TULARE	10	35 58	118 32	4680		16				2
JOSHUA TREE	4405	07	SAN BERDINO	6	34 08	116 19	2720		11				2
JULIAN WYNOLA	4418	06	SAN DIEGO	25	33 06	116 39	3650	21	21				1 2 3
JUNCAL DAM	4422	06	SNTA BARBARA	32	34 29	119 30	2075		30				2
KAISER MEADOWS	4442	05	FRESNO	27	37 18	119 06	9110						S
KEE RANCH	4467	07	SAN BERDINO	6	34 10	116 32	4325		24				2
KELLOGG	4480	01	SONOMA	22	38 40	122 40	1800		31				2
KELSEYVILLE	4488	02	LAKE	23	38 59	122 50	1385		39				2
KENTFIELD	4500	01	MARIN	17	37 57	122 33	120	58	83				1 2 3
KERLINGER	4508	05	SAN JOAQUIN	27	37 41	121 26	177		23				2
#KERN RIVER PH NO 1	4520	05	KERN	10	35 28	118 47	970	62	67				1 2 3
KERN RIVER PH NO 3	4523	05	KERN	10	35 47	118 26	2703	24	24				1 2 3
KETTLEMAN CITY	4534	05	KINGS	11	36 00	119 58	250	15	15	15			1 2 34
KETTLEMAN STATION	4536	05	KINGS	11	36 04	120 05	508	29	30				1 2 3
KILARC POWER HOUSE	4544	02	SHASTA	23	40 41	121 52	2648		11				2
KING CITY	4555	04	MONTEREY	24	36 12	121 08	320	42	84				1 2 3 C
KLAMATH R	4577	01	DEL NORTE	12	41 31	124 02	25	21	28				1 2 3 C
KNEELAND 10 SSE	4587	01	HUMBOLDT	7	40 38	123 54	2356						C
KNIGHTS FERRY 2 SE	4590	05	STANISLAUS	34	37 48	120 39	319	11	11	11			1 2 34
KORBEL	4602	01	HUMBOLDT	17	40 52	123 57	145		11				2
KYBURZ STRAWBERRY	4616	02	EL DORADO	1	38 48	120 09	5700						C
LA CRESCENTA FC 251 B	4628	06	LOS ANGELES	13	34 13	118 14	1565		41				2
LAFAYETTE 2 NNE	4633	04	CONTRA COSTA	4	37 55	122 06	535		15				2
#LAGUNA BEACH	4647	06	ORANGE	33	33 33	117 47	35	39	43				1 2 3
LAGUNA BEACH 2	4650	06	ORANGE	33	33 33	117 48	210						C
LA HONDA	4660	04	SAN MATEO	4	37 19	122 16	780		21				2
LAKE ALPINE	4664	05	ALPINE	34	38 29	120 01	7500						S
LAKE ARROWHEAD	4671	07	SAN BERDINO	15	34 15	117 11	5205	30	30				1 2 3
LAKE ELEANOR	4679	05	TUOLUMNE	37	37 58	119 53	4662						S
LAKE PILLSBURY NO 2	4698	01	LAKE	7	39 25	122 59	1752	6	6	6		JUL	1 2 34
LAKEPORT	4701	02	LAKE	23	39 02	122 55	1347	29	69				1 2 3
LAKE SABRINA	4705	07	INYO	19	37 13	118 37	9065						S
LAKESHORE	4709	02	SHASTA	23	40 53	122 23	1075	24	24	23			1 2 34
LAKESIDE 2 E	4710	06	SAN DIEGO	25	32 51	116 53	690		4				2
LAKE SOLANO	4712	02	SOLANO	23	38 30	122 00	180						C
LAKE SPAULDING	4713	02	NEVADA	39	39 19	120 38	5156	63	76				1 2 3
LAKE SPAULDING DAM	4714	02	NEVADA	39	39 20	120 38	5120	9	9	15			1 2 34
LAKE WOHLFORD	4726	06	SAN DIEGO	33	33 10	117 00	1500						C
LA MESA	4735	06	SAN DIEGO	33	32 46	117 01	530	36	37				1 2 3 C
LANCASTER	4747	07	LOS ANGELES	15	34 41	118 07	2395	25	28				1 2 3
LA PANZA RANCH	4767	04	SN LUIS OBPO	24	35 23	120 10	1550						C
LA PORTE	4773	02	PLUMAS	8	39 41	120 59	4975						C
LASSEN CREEK UPPER	4816	03	MODOC	18	41 45	120 15	6775						S
LAVA BEDS NAT MONUMENT	4838	01	SISKIYOU	12	41 44	121 31	4770	12	12				1 2 3
LA VERNE HTS FC 560 B	4840	06	LOS ANGELES	26	34 07	117 45	1235		8				2
LAYTONVILLE	4851	01	MENDOCINO	7	39 42	123 29	1640						C
LEBEC	4863	05	KERN	10	34 50	118 52	3585		30				2
LECHUZA PT STA FC 352B	4867	06	LOS ANGELES	33	34 05	118 53	1600		38				2 C
LEESVILLE KEEGAN RANCH	4880	02	COLUSA	23	39 09	122 26	1330		11				2
LE GRAND	4884	05	MERCED	27	37 14	120 15	255	69	71				1 2 3
LEHMAN RANCH	4886	05	EL DORADO	16	38 36	121 01	600		9				2
LEMON COVE	4890	05	TULARE	9	36 23	119 02	513	76	72				1 2 3
LIGHTS CREEK	4932	02	PLUMAS	8	40 14	120 43	5320						S
LINDSAY	4957	05	TULARE	9	36 11	119 04	395	57	57				1 2 3
LITTLE LAST CHANCE VY	4977	02	PLUMAS	8	39 50	120 13	5730						S
LITTLE PANOCHE DET DAM	4979	05	FRESNO	27	36 47	120 48	677	3	3	3			1 2 34C
LITTLE TUJUNGA GOLD CR	4986	06	LOS ANGELES	13	34 19	118 18	2750					MAY	C
LITTLE VALLEY	4988	02	LASSEN	21	40 53	121 11	4170		10				2
LIVERMORE COUNTY F D	4997	04	ALAMEDA	4	37 40	121 46	490	99	100				1 2 3
LOCKWOOD 2 N	5017	04	MONTEREY	24	35 58	121 05	1104		27				2 C
LODGEPOLE	5026	05	TULARE	9	36 36	118 44	6735	3	3				1 2 3 C
LODI	5032	05	SAN JOAQUIN	16	38 07	121 17	40	69	69	40			1 2 34
LOG SPRING	5043	02	TEHAMA	23	39 50	122 47	5050						S
LOMPOC	5064	06	SNTA BARBARA	32	34 39	120 27	95	24	24				1 2 3
LONE PINE CTNWOOD PH	5067	07	INYO	19	36 27	118 03	3790						C
LONG BEACH PUB SVC	5080	06	LOS ANGELES	13	33 47	118 12	10	1	1		MAR		1 2 3
#LONG BEACH	5082	06	LOS ANGELES	13	33 46	118 12	34	49	49			MAR	1 2 3
LONG BEACH WSO	5085	06	LOS ANGELES	13	33 49	118 09	34	12	12				1 2 3
LONG BELL STATION	5086	01	MODOC	7	41 28	121 25	4375						S
LOOKOUT 3 WSW	5093	02	MODOC	21	41 12	121 12	4180		8				2
LORAINE	5098	05	KERN	10	35 18	118 26	2720						C
LOS ALAMOS	5107	06	SNTA BARBARA	33	34 45	120 17	565		62				2
LOS ANGELES WSO R	5114	06	LOS ANGELES	13	33 56	118 24	105	35	35				1 2 3 C
LOS ANGELES CIVIC CTR R	5115	06	LOS ANGELES	13	34 03	118 14	270	93	93				1 2 3 C
LOS BANOS	5118	05	MERCED	27	37 03	120 52	120	67	98				1 2 3
LOS BANOS ARBURUA RCH	5119	05	MERCED	27	36 53	120 56	860		21				2
LOS BANOS DET RESV	5120	05	MERCED	27	37 01	120 56	407	3	3	3			1 2 34
LOS GATOS	5123	04	SANTA CLARA	4	37 14	121 58	365	84	86				1 2 3
LOS GATOS 4 SW	5125	04	SANTA CRUZ	4	37 11	122 02	2415		13				2
LOS PRIETOS RANGER STA	5147	06	SNTA BARBARA	32	34 33	119 47	1024		28				2
LOST HILLS	5151	05	KERN	10	35 37	119 41	288						C
LOWER KIBBEY RIDGE	5160	05	TUOLUMNE	37	38 01	119 53	6500						S
LOWER MEADOW	5161	03	SIERRA	36	39 33	120 03	5760						S
LOWER OTAY RESERVOIR	5162	06	SAN DIEGO	33	32 37	116 56	540						C
LOYALTON	5171	02	SIERRA	8	39 41	120 15	4936		11				2
LUCERNE VALLEY	5182	07	SAN BERDINO	6	34 27	116 57	2957	19	22				1 2 3
LUCIA WILLOW SPRINGS	5184	04	MONTEREY	4	35 53	121 27	355						C
LUMBERYARD RS	5189	05	EL DORADO	5	38 33	120 18	6473						
LYTLE CR FOOTHILL BLVD	5212	06	SAN BERDINO	28	34 06	117 20	1160						C
LYTLE CREEK RANGER STA	5218	06	SAN BERDINO	28	34 14	117 29	2730		49				2 C
MADELINE MNTNC STA	5231	02	LASSEN	18	41 04	120 28	5300		11				2
MADERA	5233	05	MADERA	27	36 58	120 04	268	71	71				1 2 3
MAD RIVER RANGER STA	5244	01	TRINITY	17	40 27	123 32	2775		27				2
MAHNKE	5258	02	LAKE	23	38 51	122 47	2390						C
MAMMOTH PASS	5284	07	MONO	19	37 37	119 02	9500						S
MAMMOTH POOL	5288	05	MADERA	27	37 21	119 19	3390						S
MANTECA	5303	05	SAN JOAQUIN	27	37 48	121 12	40	6	6	6			1 2 34
MANZANA SCHOOL	5308	06	SANTA BARBAR	30	34 49	120 00	1200						C
MANZANITA LAKE	5311	02	SHASTA	23	40 32	121 34	5850	21	22				1 2 3
MARE ISLAND	5333	01	SALANO	17	38 06	122 16	52		10				2
MARICOPA	5338	05	KERN	10	35 05	119 23	675	59	59				1 2 3
MARIPOSA	5346	05	MARIPOSA	27	37 29	119 58	2011		62				2
MARKLEEVILLE	5356	03	ALPINE	3	38 42	119 47	5546						C
MARKLEY COVE	5360	02	NAPA	23	38 30	122 07	480	1	1	1	JAN		1 2 34
MARTINEZ 3 S	5371	04	CONTRA COSTA	4	37 58	122 08	225						C
MARTINEZ 3 SSE	5372	04	CONTRA COSTA	4	37 58	122 06	255		15				2
MARTINEZ FIRE STATION	5377	04	CONTRA COSTA	4	38 01	122 08	26	24	24			FEB	1 2 3
MARTINEZ WATER PLANT	5378	04	CONTRA COSTA	4	38 01	122 07	40	1	1		JAN		1 2 3
MARYSVILLE	5385	02	YUBA	8	39 09	121 35	60	99	99				1 2 3
MATHER	5400	05	TUOLUMNE	37	37 53	119 51	4513		17				2
MATILIJA DAM	5417	06	VENTURA	33	34 29	119 18	1060						C
MC CARTHY POINT	5444	02	TEHAMA	23	40 11	121 41	3800						S
MC CLOUD	5449	02	SISKIYOU	21	41 16	122 08	3300	60	60				1 2 3 C
MEADOW LAKE	5496	05	FRESNO	27	37 05	119 26	4480		23				2
MECCA FIRE STATION	5502	07	RIVERSIDE	6	33 34	116 04-	180	55	60				1 2 3
MEDICINE LAKE	5505	01	SISKIYOU	12	41 35	121 37	6726						S
MENDOTA DAM	5528	05	FRESNO	27	36 47	120 22	166		77				2
MERCED FIRE STATION 2	5532	05	MERCED	14	37 18	120 29	169	97	99				1 2 3
MERCED 2	5535	05	MERCED	14	37 19	120 29	170						C
MEYERS INSPECTION STA	5572	03	EL DORADO	36	38 51	120 01	6342		14			NOV	2
MICHIGAN BLUFF	5586	02	PLACER	1	39 03	120 44	3650						C
MIDDLETOWN	5598	02	LAKE	23	38 45	122 37	1122		32				2
MILFORD LAUFMAN RS	5623	03	LASSEN	18	40 08	120 21	4860						C
MILL CREEK INTAKE	5632	06	SAN BERDINO	28	34 05	116 56	4945						C
MILO 5 NE	5669	05	TULARE	9	36 17	118 46	3400						C
MINERAL	5679	02	TEHAMA	23	40 21	121 36	4911	44	46				1 2 3 C
MIRANDA 4 SE	5711	01	HUMBOLDT	7	40 11	123 47	263						C
MIRANDA SPENGLER RANCH	5713	01	HUMBOLDT	7	40 12	123 46	320						C
MITCHELL CAVERNS	5721	07	SAN BERDINO	6	34 56	115 32	4330	12	12				1 2 3
MITCHELL MEADOW	5723	05	FRESNO	11	36 45	118 43	9700						S
MODESTO	5738	05	STANISLAUS	37	37 39	121 00	91	100	44				1 2 3
MODESTO 2	5741	05	STANISLAUS	37	37 38	121 00	89						C
MOJAVE	5756	07	KERN	6	35 03	118 10	2735	7	68	7			1 2 34C
MONACHE MEADOWS	5777	05	TULARE	10	36 13	118 10	7900						S
MONO LAKE	5779	03	MONO	38	38 00	119 09	6450	21	21				1 2 3
MONTAGUE 3 E	5785	01	SISKIYOU	12	41 43	122 28	2580						C
MONTEREY	5795	04	MONTEREY	4	36 36	121 54	385	23	23				1 2 3
MONTEREY NALF	5799	04	MONTEREY	4	36 36	121 52	162	3	3				1 2 3
MONTICELLO DAM	5818	02	NAPA	23	38 30	122 07	505	12	12	12		JAN	1 2 34
MOORPARK	5823	06	VENTURA	33	34 17	118 53	580		15				2
MORAINE CREEK	5832	05	TULARE	11	36 43	118 34	8840						S
MORENA DAM	5840	06	SAN DIEGO	33	32 41	116 31	3075						C
MORGAN HILL 2 E	5844	04	SANTA CLARA	4	37 08	121 37	225		38				2
MORGAN HILL 6 WSW	5846	04	SANTA CLARA	20	37 06	121 45	640						C
MORGAN HILL SCS	5853	04	SANTA CLARA	20	37 08	121 39	350						C
MORONGO VALLEY	5863	07	SAN BERDINO	6	34 02	116 35	2560		27				2
MORRO BAY FIRE DEPT	5866	04	SN LUIS OBPO	4	35 23	120 51	55	11	11				1 2 3
MORRO BAY 3 N	5869	04	SN LUIS OBPO	4	35 25	120 51	670		11				2
MOUNTAIN HOME	5887	05	TULARE	10	36 15	118 43	5360						S
MOUNTAIN PASS	5890	07	SAN BERDINO	6	35 28	115 32	4750	12	15				1 2 3
MT BALDY FC 85G	5900	06	SAN BERDINO	28	34 14	117 39	4275		50				2 C
MT BALDY NOTCH	5901	06	SAN BERDINO	28	34 17	117 37	7735	9	9				1 2 3
MOUNT DANAHER	5909	02	EL DORADO	1	38 45	120 40	3408		27				2 C
MOUNT DIABLO N GATE	5915	04	CONTRA COSTA	4	37 52	121 56	2100	18	19				1 2 3
MOUNT HAMILTON	5933	04	SANTA CLARA	4	37 20	121 39	4206	76	89				1 2 3
MOUNT HEBRON RS	5941	01	SISKIYOU	12	41 47	122 02	4250	18	28				1 2 3
MT HOUGH SNOW COURSE	5956	02	PLUMAS	8	40 02	120 53	6760						S
MOUNT MADONNA	5973	04	SANTA CRUZ	20	37 01	121 43	1800						C
MT SAN JACINTO WSP	5978	07	RIVERSIDE	6	33 48	116 38	8417	6	6				1 2 3
MOUNT SHASTA SLOPE R	5982	02	SISKIYOU	23	41 22	122 14	7500						S
MOUNT SHASTA WSO R	5983	02	SISKIYOU	23	41 19	122 19	3544	57	83				1 2 3 C
MOUNT TAMALPAIS 2 SW	5996	01	MARIN	17	37 54	122 36	1475						C
MOUNT WILSON FC 338 B	6006	06	LOS ANGELES	13	34 14	118 04	5709	30	31				1 2 3 C
MUIR WOODS	6027	01	MARIN	17	37 54	122 34	225		30				2
MUMBO BASIN	6032	01	TRINITY	35	41 12	122 32	5700						S
MUSICK CREEK GUARD STA	6048	05	FRESNO	27	37 06	119 19	5522						C
NACIMIENTO DAM	6056	04	SAN LUIS OBP	24	35 46	120 53	770	13	13	13			1 2 34
#NAPA STATE HOSPITAL	6074	01	NAPA	17	38 17	122 16	60	75	93				1 2 3
NAVARRO 1 NW	6105	01	MENDOCINO	17	39 10	123 34	220						C
NEEDLES	6115	07	SAN BERDINO	5	34 50	114 36	480						C
NEEDLES FAA AIRPORT	6118	07	SAN BERDINO	5	34 46	114 37	913	74	80				1 2 3

Station	Index No.	Division No.	County	Drainage‡	Latitude	Longitude	Elevation	Years of record: Temp.	Precip.	Evap.	Opened or closed during yr: Month opened	Month closed	Refer to tables
NEVADA CITY	6136	02	NEVADA	39	39 16	121 01	2520	77	107				1 2 3
NEWARK	6144	04	ALAMEDA	4	37 31	122 02	10	24	29	29			1 2 34
NEWBURY PARK 4 SW	6149	06	VENTURA	33	34 09	118 58	780		15				2
NEWHALL SOLEDAD FC32CE	6162	06	LOS ANGELES	29	34 23	118 32	1243		43				2 C
NEWMAN 2 NW	6168	05	STANISLAUS	27	37 21	121 03	108	78	82				1 2 3
NEWPORT BEACH HARBOR	6175	06	ORANGE	33	33 36	117 53	10	48	49				1 2 3
NEW YORK MTNS	6185	07	SAN BERDINO	6	35 15	115 18	6000						S
NICOLAUS 2	6194	02	SUTTER	39	38 55	121 33	43		8				2
NILAND	6197	07	IMPERIAL	6	33 17	115 31-	55		29				2
NIPOMO 2 NW	6207	06	SN LUIS OBPO	30	35 04	120 30	360		11				2
NOEL SPRING	6212	02	GLEN	23	39 32	122 40	5000						S
NORTH BLOOMFIELD	6232	02	NEVADA	39	39 22	120 54	3280						C
NORTH FORK RANGER STA	6252	05	MADERA	27	37 14	119 30	2630	55	67				1 2 3
NOVATO 8 WNW	6290	01	MARIN	17	38 08	122 43	370						C
OAK KNOLL RANGER STA	6328	01	SISKIYOU	12	41 50	122 51	1963		28				2
OAKLAND WSO R	6335	04	ALAMEDA	4	37 44	122 12	6	42	42				1 2 3 C
OAKLAND MUSEUM	6336	04	ALAMEDA	4	37 48	122 16	30	1	1		OCT		1 2 3
OAKVILLE 1 WNW	6351	01	NAPA	17	38 27	122 25	160		33				2
OAKVILLE 4 SW # 2	6356	01	NAPA	17	38 24	122 28	1685						C
OCCIDENTAL	6370	01	SONOMA	17	38 25	122 58	960		31				2
OCEANSIDE	6377	06	SAN DIEGO	33	33 12	117 23	84	18	18				1 2 3
OCEANSIDE PUMPING PL	6379	06	SAN DIEGO	33	33 13	117 21	30						C
OCOTILLO WELLS	6383	07	SAN DIEGO	6	33 09	116 08	170		27			OCT	2
OILFIELDS JOAQUIN RDG	6395	05	FRESNO	27	36 18	120 24	3620						S
OJAI	6399	06	VENTURA	33	34 27	119 15	750	65	65				1 2 3
ONION VALLEY	6452	02	PLUMAS	[illegible]	39 48	120 53	6530						S
ONO	6455	02	SHASTA	23	40 29	122 37	980		19				2
ORANGE COUNTY RESVR	6473	06	ORANGE	26	33 56	117 53	660						C
ORANGE COVE	6476	05	FRESNO	9	36 37	119 18	431	39	40				1 2 3
ORICK PRAIRIE CREEK PK	6498	01	HUMBOLDT	17	41 22	124 01	161	34	34				1 2 3
ORLAND	6506	02	GLENN	23	39 45	122 12	254	87	88				1 2 3
ORLEANS	6508	01	HUMBOLDT	12	41 18	123 32	403	32	70				1 2 3
OROVILLE	6521	02	BUTTE	8	39 30	121 34	171	17	17				1 2 3
OROVILLE BRIDGE	6525	02	BUTTE	8	39 31	121 34	165		23				2
OROVILLE RANGER STA	6528	02	BUTTE	8	39 32	121 34	300						C
OSTRANDER LAKE	6552	05	MARIPOSA	14	37 38	119 33	8600						S
OXNARD	6569	06	VENTURA	33	34 12	119 11	49	47	48				1 2 3
PACHECO PASS	6583	05	MERCED	27	37 04	121 11	880						2
PACIFIC HOUSE	6597	02	EL DORADO	1	38 45	120 30	3440		29				2
PACOIMA DAM FC 33 A E	6602	06	LOS ANGELES	13	34 20	118 24	1500		55				2
PAICINES OHRWALL RANCH	6610	04	SAN BENITO	20	36 44	121 22	950		28				2
PALMDALE	6624	07	LOS ANGELES	6	34 35	118 06	2596	38	39				1 2 3 C
PALMDALE FAA AIRPORT	6627	07	LOS ANGELES	6	34 38	118 05	2517	27	27				1 2 3
PALM SPRINGS	6635	07	RIVERSIDE	6	33 49	116 32	411	72	75				1 2 3
PALO ALTO JR. MUSEUM	6646	04	SANTA CLARA	4	37 27	122 08	25	17	17				1 2 3 C
PALOMA	6650	04	MONTEREY	24	36 21	121 30	1835		31				2
PALOMAR MT OBSERVATORY	6657	06	SAN DIEGO	33	33 21	116 52	5545	29	29				1 2 3 C
PALOS VERDES EST FC430	6663	06	LOS ANGELES	33	33 48	118 23	216		44				2
PANAMINT CITY	6671	07	INYO	6	36 07	117 06	6240						S
PANOCHE	6675	05	SAN BENITO	27	36 36	120 50	1265		21				2
PARADISE	6685	02	BUTTE	23	39 45	121 37	1750	13	13				1 2 3
PARADISE MEADOW	6688	05	TUOLUMNE	37	38 03	119 40	7700						S
PARKER RESERVOIR	6699	07	SAN BERDINO	5	34 17	114 10	738	37	37				1 2 3 C
PARKFIELD	6703	04	MONTEREY	24	35 53	120 26	1482		63				2
PARKFIELD 7 NNW	6706	04	MONTEREY	24	36 00	120 28	3590					JUN	C
PASADENA	6719	06	LOS ANGELES	13	34 09	118 09	864	63	72				1 2 3
PASKENTA RANGER STA	6726	02	TEHAMA	23	39 53	122 32	755		32				2 C
PASO ROBLES	6730	04	SN LUIS OBPO	24	35 38	120 41	700	84	84				1 2 3
PASO ROBLES 5 NW	6736	04	SN LUIS OBPO	24	35 41	120 45	1040						C
PASO ROBLES FAA AP	6742	04	SN LUIS OBPO	24	35 40	120 38	815	27	27				1 2 3
PATTERSON MEADOW	6751	03	MODOC	21	41 11	120 12	7000						S
PATTIWAY	6754	05	KERN	10	34 56	119 23	3868		55				2
PAYNES CREEK	6761	02	TEHAMA	23	40 20	121 51	1840		15				2
PEPPERDINES CAMP	6803	02	MODOC	21	41 27	120 14	6300						S
PERRIS	6816	06	RIVERSIDE	28	33 47	117 14	1470	9	9				1 2 3
PETALUMA FIRE STA 2	6826	01	SONOMA	17	38 14	122 38	16	57	80				1 2 3 C
PIEDRA BLANCA GRD STA	6862	06	VENTURA	29	34 34	119 10	3065		11				2
PINE CANYON PS FC321E	6891	06	LOS ANGELES	29	34 40	118 26	3286		39				2
PINECREST SUMMIT R S	6893	05	TUOLUMNE	2.	38 15	120 00	5600						C
PINE FLAT DAM	6896	05	FRESNO	27	36 49	119 20	610		7				2
PINE MOUNTAIN INN	6910	06	VENTURA	29	34 36	119 21	4200						C
PINNACLES NAT MONUMENT	6926	04	SAN BENITO	20	36 29	121 11	1307	33	34				1 2 3
PIRU 2 ESE	6940	06	VENTURA	29	34 24	118 45	730		10				2
PIRU 3 SSE	6941	06	VENTURA	29	34 22	118 47	2820				MAY		C
PISMO BEACH	6943	04	SN LUIS OBPO	4	35 08	120 38	80	21	21				1 2 3
PIT RIVER POWER HOUSE	6946	02	SHASTA	21	40 59	121 59	1458		26				2
PLACERVILLE	6960	02	EL DORADO	1	38 44	120 48	1890	80	94				1 2 3
PLACERVILLE IFG	6962	02	EL DORADO	1	38 44	120 44	2755	15	15	14			1 2 34
PLACERVILLE DISP PLANT	6964	02	EL DORADO	1	38 44	120 51	1546						C
PLASKETT	6972	01	GLENN	7	39 44	122 51	6580						S
PLATINA	6975	02	SHASTA	23	40 22	122 53	2260	9	9				1 2 3
PLUMAS EUREKA STATE PK	6998	02	PLUMAS	8	39 45	120 42	5165						C
POINT ARENA	7009	01	MENDOCINO	17	38 55	123 42	210	13	13				1 2 3 C
PT ARGUELLO LIGHT STA	7016	06	SNTA BARBARA	33	34 34	120 40	76		29				2
POINT PIEDRAS BLANCAS	7024	04	SN LUIS OBPO	4	35 40	121 17	59	30	32				1 2 3
POMONA CAL POLY	7050	06	LOS ANGELES	26	34 04	117 49	740	58	58			NOV	1 2 3
PORT CHICAGO NAVAL DEP	7070	04	CONTRA COSTA	4	38 01	122 01	50	25	25				1 2 3
PORTERVILLE	7077	05	TULARE	9	36 04	119 01	393	82	82				1 2 3
PORTOLA	7085	02	PLUMAS	8	39 48	120 28	4838	53	56				1 2 3 C
PORTUGUESE MEADOW	7093	05	TULARE	10	35 48	118 34	7000						S
POSEY 3 E	7096	05	TULARE	10	35 48	118 38	4960	9	9				1 2 3
POTTER VALLEY 3 SE	7108	01	MENDOCINO	22	39 18	123 04	1100						C
POTTER VALLEY PH	7109	01	MENDOCINO	22	39 22	123 08	1015	28	59				1 2 3 C
POWAY VALLEY	7111	06	SAN DIEGO	33	32 57	117 04	500		14				2
PRADO DAM	7123	06	RIVERSIDE	28	33 53	117 38	560						C
PRIEST VALLEY	7150	04	MONTEREY	24	36 11	120 42	2300	23	69				1 2 3
QUAKING ASPEN	7179	05	TULARE	10	36 07	118 32	7200						S
QUINCY	7195	02	PLUMAS	8	39 56	120 56	3409	75	76				1 2 3
RAMONA SPAULDING	7231	06	SAN DIEGO	33	33 04	116 51	1480	22	22				1 2 3
RANCHITA	7244	06	SAN DIEGO	33	33 14	116 32	4110		27				2
RANDSBURG	7253	07	KERN	15	35 22	117 39	3570	32	33				1 2 3
RATTLESNAKE CREEK	7259	05	FRESNO	11	36 59	118 43	9900						S
RED BLUFF WSO R	7292	02	TEHAMA	23	40 09	122 15	342	92	99				1 2 3 C
REDDING 5 SSE	7295	02	SHASTA	23	40 30	122 22	425						C
REDDING FIRE STA NO 2	7296	02	SHASTA	23	40 35	122 24	580	95	96				1 2 3
REDLANDS	7306	06	SAN BERDINO	28	34 03	117 11	1318	78	82				1 2 3
REDWOOD CITY	7339	04	SAN MATEO	4	37 29	122 14	31	40	40				1 2 3
REDWOOD VALLEY	7351	01	MENDOCINO	22	39 16	123 12	718						C
REPRESA	7370	02	SACRAMENTO	1	38 42	121 10	295		78				2
RICHARDSON GROVE ST PK	7404	01	HUMBOLDT	7	40 02	123 47	500	9	9				1 2 3
#RICHMOND	7414	04	CONTRA COSTA	4	37 56	122 21	55	20	20				1 2 3
RIO VISTA	7446	02	SOLANO	23	38 09	121 42	40		11				2
RIVERSIDE FIRE STA. #3	7470	06	RIVERSIDE	28	33 57	117 23	840	89	90				1 2 3
RIVERSIDE EXP STA R	7473	06	RIVERSIDE	28	33 58	117 21	986	15	14	15			1 2 34CG
ROBBS PEAK PH	7489	02	EL DORADO	1	38 54	120 22	5120						C
ROBERTSON FLAT	7492	05	PLACER	1	39 09	120 30	6740						S
ROCK CREEK	7510	07	INYO	19	37 27	118 44	9670						S
ROCKLIN	7516	02	PLACER	1	38 48	121 14	242	98	99				1 2 3
ROGERS CAMP	7533	05	TULARE	10	36 06	118 38	6240						S
ROSE MARIE MEADOW	7560	05	FRESNO	27	37 19	118 52	10000						S
ROUND MEADOW	7579	05	TULARE	10	35 58	118 21	9000						S
ROUND MOUNTAIN 1 NNE	7580	02	SHASTA	23	40 49	121 56	2117		15			JUN	2 C
ROUND MT P G AND E	7581	02	SHASTA	23	40 48	121 56	2100		16		JUN		2 C
RUNNING SPRINGS 1 E	7600	07	SAN BERDINO	15	34 12	117 05	5965						C
SACHES SPRINGS	7623	05	TUOLUMNE	37	38 06	119 51	7900						S
SACRAMENTO WSO R	7630	02	SACRAMENTO	23	38 31	121 30	17	39	39				1 2 3 C
#SACRAMENTO CITY WSO R	7633	02	SACRAMENTO	23	38 35	121 30	19	93	122				1 2 3 C
SADDLE CAMP RANGER STA	7637	02	TEHAMA	23	40 10	122 48	3850						S
SAGEHEN CREEK	7641	03	NEVADA	36	39 26	120 14	6337		17				2
SAINT HELENA	7643	01	NAPA	17	38 30	122 28	225	63	63				1 2 3
SAINT HELENA 4 WSW	7646	01	NAPA	17	38 30	122 32	1780						C
SAINT HELENA 7 NE	7649	02	NAPA	23	38 34	122 23	870						C
SAINT MARYS COLLEGE	7661	04	CONTRA COSTA	4	37 50	122 06	623	27	28				1 2 3
SALINAS 3 E	7668	04	MONTEREY	24	36 40	121 36	85	12	12				1 2 3
SALINAS FAA AP	7669	04	MONTERY	24	36 40	121 36	75	11	97				1 2 3
SALINAS DAM	7672	04	SN LUIS OBPO	24	35 20	120 30	1375		28				2
SALSIPUEDES GAGING STA	7681	06	SNTA BARBARA	32	34 35	120 24	250		27				2
SALT SPRINGS PWR HOUSE	7689	05	AMADOR	16	38 30	120 13	3700	24	39	25			1 2 34
SAN ANDREAS 2 S	7702	05	CALAVERAS	2	38 10	120 40	830		37				2
SAN ANTONIO MISSION	7714	04	MONTEREY	24	36 01	121 15	1060	11	11				1 2 3
SAN ARDO	7716	04	MONTEREY	24	36 02	120 54	450		11				2
SAN BENITO	7719	04	SAN BENITO	20	36 31	121 09	1355						C
SAN BERNARDINO CO HOSP	7723	06	SAN BERDINO	28	34 08	117 16	1125	79	100				1 2 3
SAN CLEMENTE DAM	7731	04	MONTEREY	4	36 26	121 42	600		32				2
SANDBERG PTL FC130B	7734	06	LOS ANGELES	15	34 45	118 43	4025		43				2
SANDBERG WSO R	7735	06	LOS ANGELES	29	34 45	118 44	4517	38	38				1 2 3 C
#SAN DIEGO WSO R	7740	06	SAN DIEGO	33	32 44	117 10	13	99	12.				1 2 3 C
SAN DIMAS FIRE WD FC95	7749	06	LOS ANGELES	26	34 06	117 48	955		43				2
SAN DIMAS TANBARK FLAT	7750	06	LOS ANGELES	26	34 12	117 46	2720						C
SAN FELIPE HIGHWAY STAR	7755	04	SANTA CLARA	20	37 01	121 20	365						C
SAN FERNANDO	7759	06	LOS ANGELES	13	34 17	118 28	965	52	91				1 2 3
SAN FERNANDO PH 3	7762	06	LOS ANGELES	13	34 19	118 30	1250						C
S F RICHMOND SUNSET R	7767	04	SN FRANCISCO	4	37 46	122 30	32	11	12				1 2 3 C
SAN FRANCISCO WSO R	7769	04	SAN MATEO	4	37 37	122 23	8	43	43				1 2 3 C
#S F FEDERAL BLDG. WSO R	7772	04	SN FRANCISCO	4	37 47	122 25	52	99	121				1 2 3 C
SAN GABRIEL CANYON PH	7776	06	LOS ANGELES	26	34 09	117 54	744		53				2
SAN GABRIEL DM FC425BE	7779	06	LOS ANGELES	26	34 12	117 52	1481		29				2 C
SAN GABRIEL FIRE DEPT	7785	06	LOS ANGELES	13	34 06	118 06	450	32	32				1 2 3
SAN GREGORIO 2 SE	7807	04	SAN MATEO	4	37 18	122 22	275	16	16				1 2 3
SAN JACINTO	7810	06	RIVERSIDE	33	33 47	116 58	1535	76	80				1 2 3
SAN JACINTO RANGER STA	7813	06	RIVERSIDE	33	33 47	116 58	1560						C
SAN JOAQUIN EXP RANGE	7817	05	MADERA	27	37 05	119 43	1050						C
SAN JOSE R	7821	04	SANTA CLARA	4	37 21	121 54	67	64	97				1 2 3 C
SAN JUAN BAUTISTA 3SSE	7834	04	SAN BENITO	20	36 48	121 31	550						C
SAN JUAN GUARD STATION	7837	06	ORANGE	33	33 36	117 31	730					MAY	C
SAN LUIS DAM	7846	05	MERCED	27	37 03	121 04	277	8	8	8			1 2 34C
SAN LUIS OBISPO POLY	7851	04	SN LUIS OBPO	4	34 31	120 40	315	76	101				1 2 3 C
SAN MARCOS PASS	7859	06	SAN BARBARA	32	34 32	119 49	2300						C
#SAN MATEO	7864	04	SAN MATEO	4	37 32	122 18	21	77	78				1 2 3
SAN NICOLAS ISLAND	7870	06	VENTURA	33	33 14	119 27	502						1 2 3 C
#SAN RAFAEL	7880	01	MARIN	17	37 58	122 32	40	23	95				1 2 3
SANTA ANA FIRE STATION	7888	06	ORANGE	28	33 45	117 52	115	54	63				1 2 3
SANTA ANA RIVER PH 3	7891	06	SAN BERDINO	28	34 06	117 06	1970						C
SANTA ANITA FERN FC432	7897	06	LOS ANGELES	13	34 13	118 01	2035		32				2
SANTA BARBARA	7902	06	SNTA BARBARA	33	34 25	119 41	5	86	103				1 2 3 C
SANTA BARBARA FAA AP	7905	06	SNTA BARBARA	33	34 26	119 50	9	30	30				1 2 3
SANTA BARBARA TV PEAK	7909	06	SNTA BARBARA	32	34 32	119 57	4000		17				2
SANTA CLARA UNIVERSITY	7912	04	SANTA CLARA	4	37 21	121 56	88	82	89				1 2 3
SANTA CRUZ	7916	04	SANTA CRUZ	4	36 59	122 01	125	98	93				1 2 3
SANTA FE DAM R	7926	06	LOS ANGELES	13	34 07	117 58	427						C
SANTA MARGARITA 2 SW	7930	04	SN LUIS OBPO	24	35 22	120 38	1200		32				2
SANTA MARGARITA BOOST	7933	04	SN LUIS OBPO	24	35 22	120 38	1100		28				2
SANTA MARIA WSO R	7946	06	SNTA BARBARA	30	34 54	120 27	236	28	28				1 2 3 C
SANTA MONICA	7950	06	LOS ANGELES	33	34 01	118 29	64		82				2
#SANTA MONICA PIER	7953	06	LOS ANGELES	33	34 00	118 30	15	32	33				1 2 3
SANTA PAULA	7957	06	VENTURA	29	34 21	119 05	263	19	44				1 2 3
SANTA ROSA	7965	01	SONOMA	22	38 27	122 42	167	82	82				1 2 3
SANTA YNEZ	7976	06	SNTA BARBARA	32	34 37	120 05	600						C
SANTIAGO DAM	7987	06	ORANGE	28	33 47	117 43	855		23				C
SAUGUS PWR PL NO 1	8014	06	LOS ANGELES	29	34 35	118 27	2105		38				2
SAWYERS BAR RANGER STA	8025	01	SISKIYOU	12	41 18	123 08	2169		32				1 2 3
#SCOTIA	8045	01	HUMBOLDT	7	40 29	124 06	139	45	45				1 2 3
SEARSVILLE LAKE	8068	04	SAN MATEO	4	37 24	122 14	350		45				2
SEBASTOPOL	8072	01	SONOMA	17	38 24	122 49	65						C
SECRET VALLEY	8074	03	LASSEN	18	40 31	120 16	4440		8				2 C
SEPULVEDA DAM	8092	06	LOS ANGELES	13	34 10	118 28	670						C
SHASTA DAM	8135	02	SHASTA	23	40 43	122 25	1076	28	28	26			1 2 34C
SHEEP RANCH	8145	05	CALAVERAS	27	38 13	120 28	2370					FEB	S
SHELTER COVE	8162	01	HUMBOLDT	17	40 02	124 04	110	9	11				1 2 3
SHINGLE SPRINGS	8173	02	EL DORADO	1	38 40	120 55	1375		68				2
SHINGLETOWN 2 E	8175	02	SHASTA	23	40 30	121 51	3555		12				2
SIERRA CITY	8207	02	SIERRA	39	39 34	120 38	4150	19	20				1 2 3
SIERRAVILLE RANGER STA	8218	02	SIERRA	8	39 35	120 22	4975	58	61				1 2 3 C
SIGNAL HILL FC 415	8230	06	LOS ANGELES	13	33 48	118 10	100		34				2 C
SILVERADO RANGER STA	8243	06	ORANGE	28	33 45	117 39	1095						C
SKAGGS SPGS LAS LOMAS	8272	01	SONOMA	22	38 41	123 08	1930		31				2
SLACK CANYON	8276	04	MONTEREY	24	36 05	120 40	1730						C
SNOW CREEK UPPER	8317	07	RIVERSIDE	6	33 52	116 41	1940		51				2
SNOW FLAT	8318	05	MARIPOSA	14	37 50	119 30	8700						S
SODA SPRINGS 1 E R	8332	02	NEVADA	39	39 19	120 22	6885	11	11				C
SOLEDAD	8338	04	MONTEREY	24	36 26	121 20	195		15				2
SOMERSET 5 ESE	8344	05	EL DORADO	16	38 37	120 36	3160						C
SOMIS 3 NW	8349	06	VENTURA	33	34 17	119 03	510		15				2
SONOMA	8351	01	SONOMA	17	38 17	122 27	70	19	38				1 2 3
SONORA RS	8353	05	TUOLUMNE	37	37 59	120 23	1749	62	83				1 2 3
SONORA JUNCTION	8355	03	MONO	38	38 21	119 27	6886						C
S E FARALLON	8376	04	SAN FRANCISC	4	37 42	123 00	35						C
SO ENTRANCE YOSEMITE	8380	05	MARIPOSA	14	37 30	119 38	5120	29	29				1 2 3
SOUTH LAKE	8406	07	INYO	19	37 11	118 34	9580						S
SPADRA PAC FC 356 C	8436	06	LOS ANGELES	26	34 03	117 49	676		27				2 C
SPRECKELS HWY BRIDGE	8446	04	MONTEREY	24	36 36	121 41	60		65				2
SPRINGVILLE 7 ENE	8455	05	TULARE	9	36 10	118 42	2470		17				2
SPRINGVILLE RANGER STA	8460	05	TULARE	9	36 08	118 48	1050						C
SPRINGVILLE TULE HDWKS	8463	05	TULARE	9	36 12	118 39	4070						C
SQUAW VALLEY	8474	03	PLACER	36	39 12	120 14	6235	12	14				1 2 3
SQUIRREL INN 2	8479	07	SAN BERDINO	15	34 14	117 14	5680	60	68				1 2 3
STANDISH 1 E	8487	03	LASSEN	18	40 22	120 24	4030		9				2
STANDISH HICKEY ST PK	8490	01	MENDOCINO	7	39 53	123 44	850		11				2
STANISLAUS POWER HOUSE	8499	05	TUOLUMNE	34	38 08	120 22	1060		11				2
STATE LAKES	8510	05	FRESNO	11	36 56	118 35	10300						S
STIRLING CITY RS	8544	02	BUTTE	8	39 54	121 32	3518						C
STOCKTON DISPOSAL PL	8554	05	SAN JOAQUIN	27	37 56	121 20	11						C
#STOCKTON WSO	8558	05	SAN JOAQUIN	27	37 54	121 15	22	22	22				1 2 3
STOCKTON FIRE STA NO 4	8560	05	SAN JOAQUIN	27	38 00	121 19	12	98	104				1 2 3
STONYFORD COOLEY RANCH	8578	02	COLUSA	23	39 15	122 40	3015		11				2
STONYFORD RANGER STA	8580	02	COLUSA	23	39 23	122 33	1168		41				2
STONY GORGE RESERVOIR	8587	02	GLENN	23	39 35	122 32	791	44	44				1 2 3 C
STOUTS MEADOW	8591	02	SHASTA	21	41 10	121 56	5300						S
STRAWBERRY VALLEY	8606	02	YUBA	39	39 34	121 06	3808	26	29				1 2 3
SUEY RANCH	8627	06	SN LUIS OBPO	30	35 00	120 23	390		11				2
SUMMIT MEADOW	8648	05	FRESNO	11	37 05	119 13	6240						S
SUNSET BEACH STATE PK	8680	04	SANTA CRUZ	20	36 54	121 50	85						C
SURF 2 ENE	8697	06	SNTA BARBARA	32	34 41	120 34	110						C
SUSANA KNOLLS	8700	06	VENTURA	33	34 16	118 40	1085		15				2
SUSANVILLE AIRPORT	8702	03	LASSEN	18	40 23	120 34	4148	70	75				1 2 3
SUSANVILLE 1 WNW	8703	03	LASSEN	18	40 26	120 40	4555						C
SUTTER HILL RANGER STA	8713	05	AMADOR	16	38 23	120 48	1586		27				2
SWAIN MOUNTAIN	8716	02	PLUMAS	8	40 27	121 06	6160						S
TAFT	8752	05	KERN	10	35 09	119 28	1025						C
TAHOE CITY	8758	03	PLACER	36	39 10	120 08	6230	61	61	5.			1 2 34
TAHOE VALLEY FAA AP	8762	03	EL DORADO	36	38 54	120 00	6254	3					1 3
TALBOT CAMP	8771	02	PLACER	1	39 12	120 22	6000					OCT	S
TEHACHAPI	8826	05	KERN	10	35 08	118 27	3975	71	75				1 2 3
TEHACHAPI AIRPORT	8832	05	KERN	10	35 08	118 26	3960						C
TEJON RANCHO	8839	05	KERN	10	35 02	118 45	1429	68	70				1 2 3
TERMO	8873	03	LASSEN	18	40 52	120 27	5300	8	8				1 2 3 C
THE CEDARS	8881	02	PLACER	1	39 15	120 21	5900						S
THE GEYSERS	8885	01	SONOMA	22	38 48	122 50	1668						C
THERMAL FAA AIRPORT	8892	07	RIVERSIDE	6	33 38	116 10-	120	21	21				1 2 3 C
THOUSAND OAKS	8905	06	VENTURA	33	34 11	118 51	810		14				2
THREE MILE VALLEY	8909	02	PLUMAS	8	39 54	120 34	5900						S
THREE RIVERS 6 SE	8912	05	TULARE	9	36 22	118 51	2200						C
THREE RVRS EDISON PH 2	8914	05	TULARE	9	36 28	118 53	950	59	61				1 2 3
THREE RVRS EDISON PH 1	8917	05	TULARE	9	36 28	118 52	1140						C
TIGER CREEK PH	8928	05	AMADOR	16	38 27	120 29	2355	39	64				1 2 3 C
TOPANGA PATROL STA FC6	8967	06	LOS ANGELES	33	34 05	118 36	745		43				2
TORRANCE	8973	06	LOS ANGELES	33	33 48	118 20	110	38	39				1 2 3
TRABUCO CANYON	8992	06	ORANGE	33	33 39	117 36	970						C
TRACY 2 SSE	8997	05	SAN JOAQUIN	27	37 43	121 25	105						C
TRACY CARBONA	8999	05	SAN JOAQUIN	27	37 42	121 25	140	21	58				1 2 3
TRACY PUMPING PLANT	9001	05	ALAMEDA	27	37 48	121 35	61	14	15	15			1 2 34
TRINITY DAM VISTA PT	9024	01	TRINITY	35	40 48	122 46	2500	9	11	11			1 2 34
TRONA	9035	07	SAN BERDINO	6	35 47	117 23	1695	50	51				1 2 3
TROUGH SPRING	9037	02	COLUSA	23	39 18	122 39	4000						S
TRUCKEE RANGER STATION	9043	03	NEVADA	36	39 20	120 11	5995	86	88				1 2 3 C
TUJUNGA	9047	06	LOS ANGELES	13	34 16	118 18	1690	5	5				1 2 3
TUJUNGA MILL CR FC 470	9049	06	LOS ANGELES	13	34 23	118 05	4645						C
TULEFIELD	9052	05	KERN	10	35 09	119 01	295		11				2

STATION INDEX

Station	Index No.	Division No.	County	Drainage†	Latitude	Longitude	Elevation	Years of record: Temp.	Years of record: Precip.	Years of record: Evap.	Opened or closed during yr.: Month opened	Opened or closed during yr.: Month closed	Refer to tables
[illegible] R	9353	01	SISKIYOU	12	41 58	121 28	4035	39	39	15			1 2 34C
TUNNEL RANGER STATION	9361	05	TULARE	10	36 22	118 17	8950						S
TUOLUMNE MEADOWS	9363	05	TUOLUMNE	37	37 53	119 21	8650						S
TURLOCK	9073	05	STANISLAUS	14	37 29	120 51	118		50				2
TWIN SPRING RANCH	9387	08	ORANGE	33	33 44	117 47	1118	57	94				1 2 3
TWINTY MILE HOUSE	9397	02	TEHAMA	23	40 08	121 48	2800						S
TWENTYNINE PALMS	9099	07	SAN BERDINO	6	34 08	116 02	1975	36	36				1 2 3
TWIN LAKES	9105	02	ALPINE	2	38 42	120 02	7829	37	51				1 2 3
TWITCHELL DAM	9411	06	SNTA BARBARA	30	34 59	120 19	582	8	8	6			1 2 34
UHL RANGER STATION	9420	05	TULARE	9	35 53	118 39	3680						C
[illegible]	9222	01	MENDOCINO	22	39 09	123 12	623	77	93				1 2 3
[illegible]	9234	01	MENDOCINO	22	39 08	123 16	1900		8				2
UNION OIL STEARNS ABS	9338	06	ORANGE	26	33 56	117 52	710		27		APR		2
[illegible]	9352	06	LOS ANGELES	33	34 04	118 27	430	38	38				1 2 3
[illegible]	9358	06	SAN BERDINO	28	34 08	117 39	1605	11	11				1 2 3
UPPER LAKE R S	9367	02	LAKE	23	39 11	123 02	1524		31				2
UPPER MATTOLE	9177	01	HUMBOLDT	7	40 15	124 11	255		83				2
UPR SAN LEANDRO FILTER	9185	04	ALAMEDA	4	37 46	122 10	394	12	12				1 2 3 C
UPPER TRES PINOS	9189	04	SAN BENITO	20	36 38	121 02	2050						C
[illegible]	9200	02	SOLANO	23	38 22	121 57	105	79	91				1 2 3
[illegible]	9224	04	MONTEREY	24	35 53	120 42	957						C
VALLEY CENTER 2 NNE	9332	06	SAN DIEGO	33	33 14	117 01	1390		3				2
VALYERMO RANGER STA	9351	07	LOS ANGELES	15	34 27	117 51	3709	31	52				1 2 3
[illegible]	9360	06	LOS ANGELES	13	34 11	118 27	695		45				2
[illegible]	9373	01	SONOMA	2	38 37	123 01	1200						C
[illegible]	9383	06	SNTA BARBARA	30	34 51	119 29	2749						C
VENTURA	9385	06	VENTURA	33	34 17	119 17	105		85				2
VERMILION VALLEY	9301	05	FRESNO	27	37 22	118 59	7520						S
VI TORILLE P MP PLANT	9325	08	SAN BERDINO	15	34 32	117 18	2858	34	34				1 2 3 C
VIDETTE MEADOW	9328	05	FRESNO	11	36 45	118 25	9500						S
[illegible]	9345	06	LOS ANGELES	29	34 29	118 08	3135		43				2
VINTON	9351	02	PLUMAS	8	39 49	120 11	4950		21				2
VISALIA	9367	05	TULARE	9	36 20	119 18	325	81	92				1 2 3
VISTA 2 NNE	9378	06	SAN DIEGO	33	33 14	117 14	510	8	8				1 2 3
VOLCANO	9386	02	SHASTA	23	40 57	122 26	1310		33				2 C
VOLTA POWER HOUSE	9390	02	SHASTA	23	40 28	122 52	2200	27	48				1 2 3 C
[illegible]	9418	05	CALAVERAS	2	38 11	120 58	214		43				2
WALNUT GROVE	9420	04	CONTRA COSTA	4	37 57	122 05	120		13				2
WALNUT CREEK 2 ESE	9423	04	CONTRA COSTA	4	37 53	122 02	245	35	71				1 2 3
WALNUT CREEK 2 ENE	9426	04	CONTRA COSTA	4	37 54	122 01	220						C
WALNUT CREEK 4 E	9427	04	CONTRA COSTA	4	37 54	121 59	400		14				2
WALNUT PL STA FOOTH	9431	06	LOS ANGELES	26	34 00	117 52	488		29				2
WARNER SPRINGS	9447	06	SAN DIEGO	33	33 17	116 38	3180	63	64				1 2 3 C
WASCO	9452	05	KERN	10	35 36	119 20	333	68	71				1 2 3
WASIOJA PHOENIX RANCH	9458	06	SNTA BARBARA	30	34 59	119 54	2370						C
WATSONVILLE WATERWORKS	9473	04	SANTA CRUZ	20	36 56	121 46	95	64	78				1 2 3
WAWONA RANGER STATION	9482	05	MARIPOSA	14	37 33	119 39	3985						C
WEAVERVILLE RANGER STA	9490	01	TRINITY	15	40 44	122 56	2050	57	81				1 2 3 C
WEED FIRE DEPARTMENT	9499	01	SISKIYOU	12	41 26	122 23	3593	12	13				1 2 3
WELDON 1 WSW	9512	05	KERN	10	35 40	118 18	2680						C
WENDEL 10 SE	9526	03	LASSEN	18	40 16	120 04	4035		10				2
WEST BIG PINE LOOKOUT	9532	06	SNTA BARBARA	32	34 42	119 40	6280						S
WESTHAVEN	9560	05	FRESNO	11	36 13	119 59	285		45				2
WEST POINT	9582	05	CALAVERAS	16	38 24	120 32	2820						2
WESTVILLE	9597	02	PLACER	1	39 11	120 39	5290						S
WET MEADOW	9602	05	TULARE	10	36 21	118 34	8950						S
WHEATLAND 2 NE	9605	02	YUBA	39	39 02	121 23	105						C
WHISKEYTOWN RES	9621	02	SHASTA	23	40 37	122 32	1295	9	10	10			1 2 34
WHITE MOUNTAIN 1	9632	07	MONO	6	37 30	118 11	10150	15	15				1 2 3
WHITE MOUNTAIN 2	9633	07	MONO	6	37 35	118 14	12470	14	14				1 2 3
WHITE MTN STORAGE	9635	07	SAN BERDINO	6	34 20	117 00	7260					NOV	S
WHITTIER CTY H FC 106C	9660	06	LOS ANGELES	26	33 58	118 02	340		43				2
WILDROSE RANGER STA	9671	07	INYO	6	36 15	117 14	4100	5	5				1 2 3
WILLIAMS	9677	02	COLUSA	23	39 09	122 09	86	17	18				1 2 3 C
WILLITS 1 NE	9684	01	MENDOCINO	17	39 25	123 20	1348	10	10				1 2 3
WILLITS HOWARD FOR RS	9685	01	MENDOCINO	7	39 21	123 19	1925						C
WILLOW CREEK 1 NW	9694	01	TRINITY	35	40 57	123 38	461	3	3				1 2 34
WILLOWS	9699	02	GLENN	23	39 32	122 12	140	91	92				1 2 3
WILLOWS USBR	9700	02	GLENN	23	39 32	122 12	135	4	4	4			1 2 34C
WINCHESTER	9722	06	RIVERSIDE	33	33 43	117 05	1475						C
WINTERS	9742	02	YOLO	23	38 32	121 58	135	28	28				1 2 3
WOFFORD HEIGHTS	9754	05	KERN	10	35 43	118 27	2700		77				2
WOODFORDS	9775	03	ALPINE	3	38 47	119 49	5671	32	39				1 2 3
WOODLAND 1 WNW	9781	02	YOLO	23	38 41	121 48	69	45	88				1 2 3
WRIGHTS	9814	04	SANTA CLARA	4	37 08	121 57	1600		52				2
WRIGHTS LAKE	9816	02	EL DORADO	1	38 51	120 14	6950						S
YORBA LINDA	9847	06	ORANGE	26	33 54	117 49	415	55	58				1 2 3
YORKVILLE	9851	01	MENDOCINO	17	38 54	123 14	1100						C
YOSEMITE PARK HEADQTRS	9855	05	MARIPOSA	14	37 45	119 35	3970	65	66				1 2 3 C
YREKA	9860	01	SISKIYOU	12	41 43	122 38	2625	67	92				1 2 3
ZENIA-KETTENPOM STORE	9953	01	TRINTY	7	40 10	123 27	3600						C

† DRAINAGE CODE: 1-AMERICAN 2-CALAVERAS 3-CARSON 4-CENTRAL COAST 5-COLORADO 6-DESERT 7-EEL 8-FEATHER 9-KAWEAH 10-KERN 11-KINGS 12-KLAMATH 13-LOS ANGELES 14-MERCED 15-MOJAVE 16-MOKELUMNE 17-NORTH COAST 18-N. E. INTERIOR 19-OWENS 20-PAJARO 21-PIT 22-RUSSIAN 23-SACRAMENTO 24-SALINAS 25-SAN DIEGO 26-SAN GABRIEL 27-SAN JOAQUIN 28-SANTA ANA 29-SANTA CLARA 30-SANTA MARIA 31-SANTA MARGARITA 32-SANTA YNEZ 33-SOUTH COAST 34-STANISLAUS 35-TRINITY 36-TRUCKEE 37-TUOLUMNE 38-WALKER

CHANGE IN STATION NAME

[illegible]	FORMER NAME	DATE
AUBERRY 1 NW	AUBERRY 1 NNE	MARCH 1, 1[illegible]
[illegible]	BRANSCOMB 3 [illegible]	NOVEMBER 17, 1969
[illegible]	CHATSWORTH FC24D	APRIL 1, 1970
[illegible]	[illegible]	NOVEMBER [illegible], 1[illegible]
[illegible]	PALO ALTO CITY HALL	FEBRUARY 10, 1970
[illegible]	POMONA	JANUARY 1, 1970
[illegible]	[illegible] 2 E	SEPTEMBER 1, 1970
[illegible]	[illegible] 4 [illegible]	FEBRUARY 11, 197[illegible]
[illegible]	VAN NUYS FC15B	MARCH [illegible], 197[illegible]

RELOCATION AND CHANGES OF EQUIPMENT

[illegible]	[illegible]	[illegible]
ALBERRY 1 NW	EQUIPMENT MOVED 0.7 MILES WEST	DECEMBER 11, 1968
BERKELEY	CRS MOVED 900 FEET NNE	MARCH 1, 1970
BRANSCOMB 3 NNW	EQUIPMENT MOVED 0.9 MILE NNE	OCTOBER 1, 1966
[illegible]	FISCHER AND PORTER GAGE INSTALLED AUGUST 28, 1969	NOVEMBER 17, 1969
		SEPTEMBER 29, 1969
BUCKS LAKE	FIBER GLASS STORAGE GAGE INSTALLED, MOVED 15 FEET NE	NOVEMBER 10, 1969
[illegible]	EQUIPMENT RELOCATED 125 FEET ESE	AUGUST 21, 1970
[illegible] 24F	EQUIPMENT MOVED 750 FEET WEST	APRIL 1, 1970
[illegible]	EQUIPMENT RELOCATED 250 FEET ESE	NOVEMBER 12, 1970
[illegible]	EQUIPMENT MOVED 600 FEET WEST	MAY 28, 1970
DRY CANYON RESERVOIR	EQUIPMENT MOVED 0.2 MILE SSW	AUGUST 28, 1970
[illegible]	EQUIPMENT MOVED 0.1 MILE WEST	MARCH 12, 1970
[illegible]	EQUIPMENT MOVED 150 YARDS NNE	APRIL 22, 1970
ELSTNORE	FISCHER AND PORTER GAGE COMMISSIONED	JULY 1, 1968
[illegible]	SRG WITH METAL SUPPORT AND SIXES THERMOMETERS REMOVED	MAY 6, 1970
[illegible] WNW	RAIN GAGE MOVED 90 FEET W	JANUARY 27, 1970
[illegible] LAKE	FISCHER AND PORTER GAGE INSTALLED	SEPTEMBER 29, 1970
[illegible]	EQUIPMENT MOVED 1.3 MILES WSW	SEPTEMBER 15, 1969
HAPPY CAMP R S	FISCHER AND PORTER GAGE INSTALLED	NOVEMBER 20, 1970
HUNTINGTON LAKE	FISCHER AND PORTER ADRRNG INSTALLED AND MOVED 49 FEET NW	SEPTEMBER 24, 1970
KENTFIELD	EQUIPMENT RELOCATED 100 FEET NW	OCTOBER 29, 1970
[illegible]	EQUIPMENT MOVED 150 FEET SW	DECEMBER 15, 1969
LAKESIDE 2 E	EQUIPMENT MOVED 100 FEET N	JULY 1, 1969
[illegible]	EQUIPMENT MOVED 100 FEET SE	JULY 1, 1969
[illegible]	SRG AND RRNG MOVED 20 FEET S	NOVEMBER 9, 1970
[illegible]	EQUIPMENT MOVED 125 FEET W	AUGUST 10, 1970
[illegible]	EQUIPMENT MOVED 600 FEET SSE	OCTOBER 30, 1969
MARKLEY COVE	EQUIPMENT MOVED 0.9 MILE SOUTHWEST	JANUARY 27, 1970
MATHER	EQUIPMENT RELOCATED 250 YARDS WEST	SEPTEMBER 28, 1968
MENDOTA DAM	SRG RELOCATED 120 FEET ESE	SEPTEMBER 18, 1970
MORONGO VALLEY	EQUIPMENT MOVED 0.4 MILE S	DECEMBER 3, 1970
[illegible]	EQUIPMENT MOVED 0.2 MILE S	AUGUST 1, 1969
MT DANAHER	SRG MOVED 9 FEET WEST	MAY 13, 1970
MOUNT HEBRON RANGER STATION	EQUIPMENT RELOCATED 2-1/2 MILES WEST	APRIL 27, 1970
[illegible]	EQUIPMENT RELOCATED 700 FEET NNW	JANUARY 15, 1970
[illegible]	EQUIPMENT MOVED 1,100 FEET WSW	FEBRUARY 10, 1970
PINECREST SUMMIT R S	RRNG INSTALLED	FEBRUARY 24, 1970
PLUMAS EUREKA STATE PARK	RRNG MOVED 10 FEET NORTH	APRIL 8, 197[illegible]
POMONA CAL POLY	FISCHER AND PORTER GAGE COMMISSIONED	NOVEMBER 1, 1969
	SRG MOVED 2.5 MILES WEST	JANUARY 1, 1970
POUND MOUNTAIN P G & E	FISCHER AND PORTER ADRRNG INSTALLED	NOVEMBER 19, 1970
ST MARYS COLLEGE	SRG MOVED 300 FEET SOUTH-SOUTHWEST	DECEMBER 9, 1969
SALINAS 3 E	EQUIPMENT RELOCATED 0.4 MILE EAST	SEPTEMBER 1, 1970
[illegible]	EQUIPMENT MOVED 150 FEET NE; FORESTRY GAGE REPLACED WITH SRG	MAY 26, 1970
SAN JACINTO RANGER STATION	RRNG AND SRG MOVED 85 FEET N	JANUARY 1, 1970
SAN LUIS DAM	EVAPORATION PAN, DUAL THERMOGRAPH, AND PYRHELIOMETER ADDED	FEBRUARY 10, 1969
SEBASTOPOL	EQUIPMENT MOVED 4.0 MILES NNW	FEBRUARY 11, 1970
SHELTER COVE	EQUIPMENT MOVED 375 FEET SW	OCTOBER 25, 1970
[illegible]	EQUIPMENT RELOCATED 1/4 MILE NE	SEPTEMBER 17, 1970
SIERRA CITY	EQUIPMENT MOVED 0.6 MILE WEST	MARCH 11, 1970
[illegible]	RRNG INSTALLED 110 FEET NORTH	MAY 24, 197[illegible]
[illegible]	SRG RELOCATED 500 FEET WEST	MAY 13, 1970
[illegible]	EQUIPMENT MOVED 125 FEET WEST	MARCH 17, 1970
[illegible]	STANDARD RAIN GAGE MOVED 0.4 MILE ENE	MARCH 6, 1970
[illegible]	EQUIPMENT RELOCATED 0.4 MILE WSW	AUGUST 31, 1970
[illegible]	GAGE RELOCATED 60 FEET NORTH	OCTOBER 15, 1970
[illegible]	EQUIPMENT RELOCATED 270 FEET WEST	OCTOBER 15, 1970
WAWONA RANGER STATION	EQUIPMENT MOVED 0.4 MILE E	SEPTEMBER 17, 1970
WILLITS 1 NE	EQUIPMENT MOVED 90 FEET NE	NOVEMBER 1, 1967

REFERENCE NOTE

Additional information regarding the climate of California may be obtained by writing to the National Oceanic and Atmospheric Administration State Climatologist, 557 Federal Office Building, 50 Fulton Street, San Francisco, California 94102, or to any National Weather Service Office near you. Additional precipitation data are contained in "HOURLY PRECIPITATION DATA CALIFORNIA" and "Storage-Gage Precipitation Data for Western United States."

DIMENSIONAL UNITS. Unless otherwise indicated, dimensional units used in this bulletin are: Temperature in °F, precipitation and evaporation in inches, and wind movement in miles.

EVAPORATION is measured in the standard Weather Service-type pan of 4-foot diameter unless otherwise shown by footnote following the Evaporation and Wind table. Max and Min values in the Evaporation and Wind table are monthly averages od daily extremes of temperature of water in pan as recorded during 24 hours ending at time of observation. Wind is the total wind movement in miles over the evaporation pan as determined by a continuous anemometer recorder located 6-8 inches above the pan.

NORMALS for all stations are climatological normals based on the period 1931-1960. "DEP" in Table 4 refers to departures from long-term means based on periods varying from 10 to 29 years which are used in place of normals. Except $ indicates standard normals used for Newark departures.

DIVISIONS, as used in this publication, became effective with data for January 1941.

STATION NAMES: Figures and letters following the station name, such as 12 SSW, indicate distance in miles and direction from the post office.

DELAYED DATA AND CORRECTIONS will be carried in the June and December issues of Climatological Data.

IN THE DATA TABLES THE SYMBOLS AND LETTERS WHEN USED INDICATE THE FOLLOWING:

- \- No record.
- \+ Also on earlier date (dates) or months.
- * Amount included in following measurement.
- // Gage is equipped with a windshield.
- A Data collected by radio telemetry.
- B Adjusted to a full month.
- E Amount is wholly or partially estimated.
- M One or more days record missing; if average value is entered, less than 10 days record is missing. See monthly Climatological Data for detailed daily record.
- R Amounts from recording gage. (The amounts are essentially accurate but may vary slightly from the amounts to be published later in Hourly Precipitation Data.)
- T Trace, an amount too small to measure.
- V Includes total for previous month. V in annual column means total is for a two-year period.

IN THE STATION INDEX THE SYMBOLS AND LETTERS WHEN USED INDICATE THE FOLLOWING:

- \# Thermometers are generally exposed in a shelter located a few feet above sod covered ground; however, the reference indicates that the thermometers are exposed in a shelter located on the roof of a building.
- C Data for recording rain gage stations processed for special purposes and published in Hourly Precipitation Data. Length of record for recorder-only stations may be found in the annual issue of Hourly Precipitation Data.
- G Soil temperatures published.
- S Storage precipitation station. Precipitation measurements, made at irregular intervals, will be published later in "Precipitation Data from Storage-Gage Stations" Bulletin.

Years of record as shown in the Station Index are approximate since gaps in records may not have been considered in arriving at the totals shown.

Information concerning the history of changes in location, elevations, exposures, etc., of substations through 1957 may be found in the publication "Substation History" for this State. That publication may be obtained from the Superintendent of Documents, Government Printing Office, Washington, D. C. 20402, for $1.25. Similar information for regular National Weather Service Offices may be found in the latest annual issue of Local Climatological Data, obtained as indicated above, price 15 cents.

Subscription Price: 20 cents per copy, monthly and annual; $2.50 per year. (Yearly subscription includes the Annual Summary.) Checks and money orders should be made payable to the Superintendent of Documents. Remittances and correspondence regarding subscriptions should be sent to the Superintendent of Documents, Government Printing Office, Washington, D. C. 20402.

USCOMM-NOAA-ASHEVILLE-3 18 71-2650

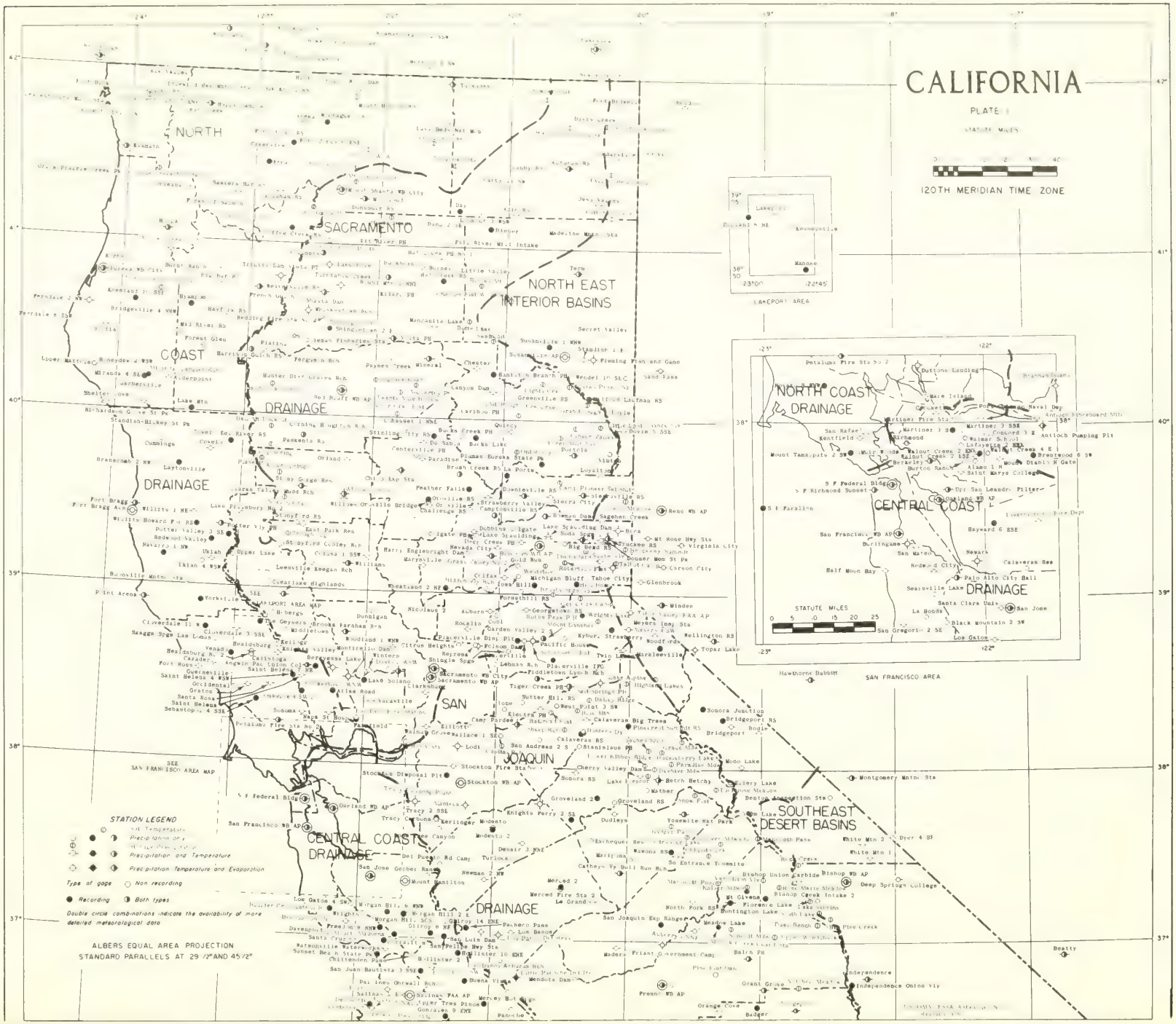
CALIFORNIA
PLATE I
STATUTE MILES
0 2 4
120TH MERIDIAN TIME ZONE
NORTH
COAST
DRAINAGE
SACRAMENTO
NORTH EAST
INTERIOR BASINS
SAN
JOAQUIN
CENTRAL COAST
DRAINAGE
SOUTHEAST
DESERT BASINS
LAKEPORT AREA
NORTH COAST
DRAINAGE
CENTRAL COAST
DRAINAGE
STATUTE MILES
0 5 10 15 20 25
SAN FRANCISCO AREA
SEE
SAN FRANCISCO AREA MAP
STATION LEGEND
Soil Temperature
Precipitation only
Precipitation and Temperature
Precipitation Temperature and Evaporation
Type of gage
Non recording
Recording
Both types
Double circle combinations indicate the availability of more detailed meteorological data
ALBERS EQUAL AREA PROJECTION
STANDARD PARALLELS AT 29 1/2° AND 45 1/2°

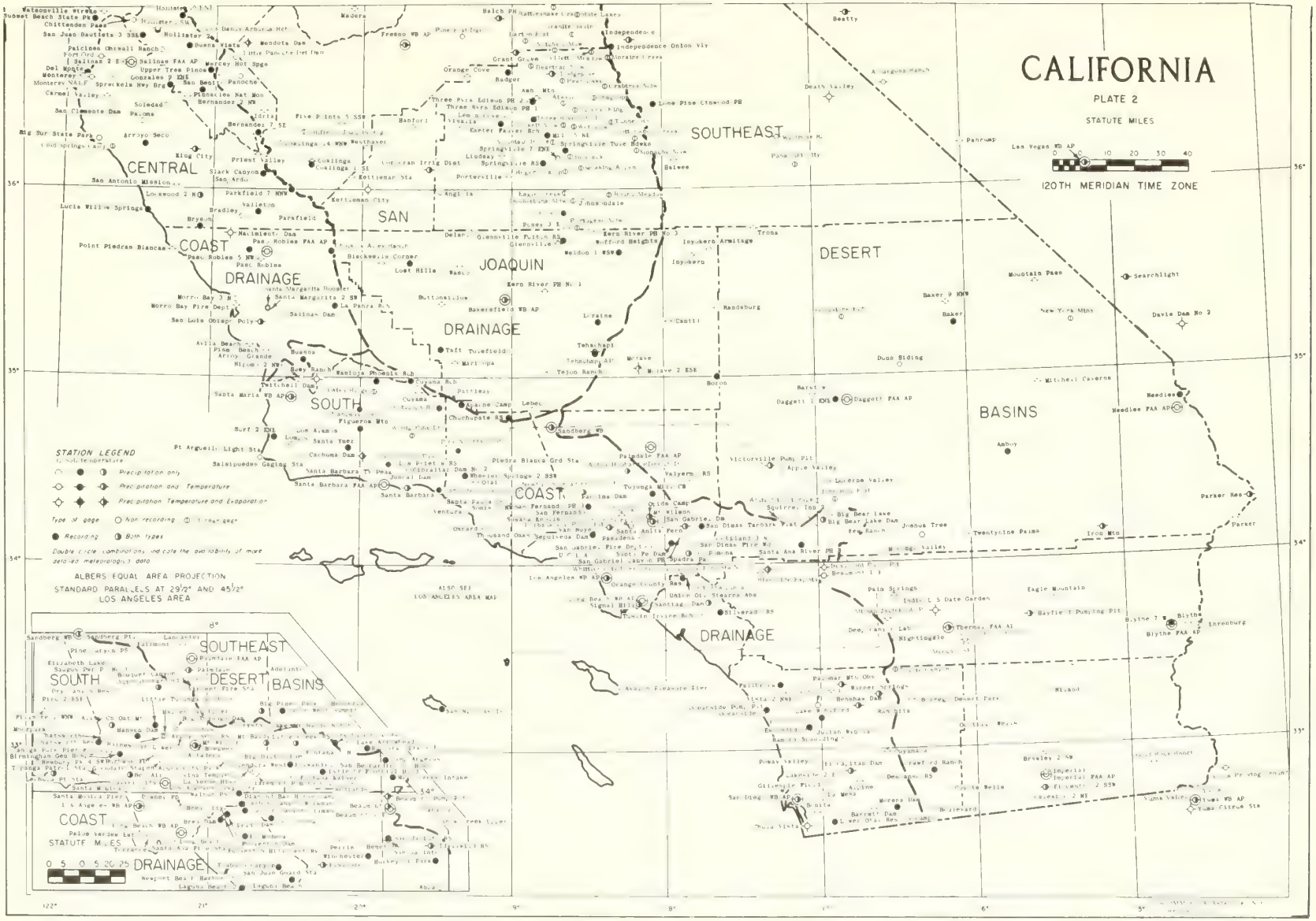
CALIFORNIA
PLATE 2
STATUTE MILES
0 10 20 30 40
120TH MERIDIAN TIME ZONE
SOUTHEAST
DESERT
BASINS
CENTRAL
COAST
DRAINAGE
SAN
JOAQUIN
DRAINAGE
SOUTH
COAST
DRAINAGE
STATION LEGEND
Precipitation only
Precipitation and Temperature
Precipitation Temperature and Evaporation
Type of gage
Non recording
Recording
Both types
Double circle combinations indicate the availability of more detailed meteorological data
ALBERS EQUAL AREA PROJECTION
STANDARD PARALLELS AT 29½° AND 45½°
LOS ANGELES AREA
ALSO SEE LOS ANGELES AREA MAP
SOUTHEAST
SOUTH
DESERT
BASINS
COAST
DRAINAGE
STATUTE MILES
0 5 0 5 20 25